ENVIRONMENTAL SERVICES

PHASE I
ENVIRONMENTAL SITE ASSESSMENT

1941 S. 54th Street
Cicero, Illinois 60804
Cook County

Prepared for:

Town of Cicero
4949 West Cermak Road
Cicero, Illinois 60804

December 7, 2009

EXECUTIVE SUMMARY

K-Plus Environmental has completed a Phase I Environmental Site Assessment (ESA) of the industrial property that is located at 1941 South 54th Street in Cicero, Illinois. The Subject Property is approximately 2.06 acres in size and is currently an undeveloped property. Based on the findings and observations made during this ESA, K-Plus identified the following Recognized Environmental Conditions (RECs).

- The Subject Property was formerly a RCRA generator. Petroleum products and hazardous substances were documented as generated at the Subject Property. No information into environmental issues or previous investigations has been made available.
- The Subject Property has been utilized for industrial purposes since its development.

The following off-site RECs were noted for the Subject Property:

- Due to the historic industrial presence in the area, and the fact that many adjoining and surrounding area properties are listed on environmental databases, the neighboring properties are identified as posing an off-site REC to the Subject Property.

Further investigation of the Subject Property would be necessary in order to determine what, if any, impact the current and historic industrial operations have had on the subsurface of the Subject Property.

TABLE OF CONTENTS

1.0 INTRODUCTION 1
1.1 Purpose 1
1.2 Scope of Services 1
1.3 Significant Assumptions 2
1.4 Limitations and Exceptions 2
1.5 Special Terms and Conditions 3
1.6 User Reliance 3

2.0 SUBJECT PROPERTY 4
2.1 Site Location 4
2.2 Pin & Legal Description 5
2.3 Site Features 5
2.4 Surrounding Area 6
2.5 Topography 7
2.6 Area Geology 8

3.0 PRIOR REPORT 9

4.0 OBSERVATIONS AND FINDINGS 10

4.0 OBSERVATIONS AND FINDINGS 10
4.1 Prior Use History 10
4.2 Facility Operations 11
4.3 Storage Tank Search 11
4.4 PCB Equipment Identification 12
4.5 Environmental Database Evaluation Area 12
4.5.1 Subject Property 13
4.5.2 Adjacent Properties 13
4.5.3 Surrounding Area Properties 13

5.0 CONCLUSIONS AND RECOMMENDATIONS 14

6.0 DEVIATIONS 15

7.0 ADDITIONAL SERVICES 16

8.0 REFERENCES 17

9.0 CERTIFICATION 18

LIST OF FIGURES

Figure 1 – Site Location Map 4
Figure 2 – Site and Surrounding Area 6
Figure 3 – Topographic Map 7
Figure 4 – Berg Map 8

LIST OF APPENDICES

Appendix 1 - Phase I Environmental Site Assessment Contents
Appendix 2 - Glossary of Environmental Terms
Appendix 3 - Freedom of Information Act Requests & Responses
Appendix 4 - Historical Records
Appendix 5 - Environmental Database Search
Appendix 6 - Qualifications of Project Personnel

1.0 INTRODUCTION

K-Plus Environmental LLC (K-Plus) was retained by the Town of Cicero (Client) to conduct a Phase I Environmental Site Assessment (ESA) of the industrial property located at 1941 South 54th Street in Cicero, Illinois (Subject Property).

1.1 Purpose

This Phase I ESA was completed in order to provide an objective, independent, professional opinion of the possible presence of Recognized Environmental Conditions (RECs) or other possible environmental concerns (if any) associated with the Subject Property as part of environmental due diligence.

As defined in ASTM E 1527-05, the term *Recognized Environmental Condition* means "...the presence or likely presence of any hazardous substances or petroleum products on a property under conditions that indicate an existing release, a past release, or a material threat of a release of any hazardous substances or petroleum products into structures on the property or into the ground, groundwater, or surface water of the property." In addition, the term *Historical Recognized Environmental Condition* means ". . . an environmental condition which in the past would have been an REC, but which may or may not be considered a REC currently." Performance of the Phase I ESA was intended to reduce, but not eliminate, uncertainty regarding the existence of Recognized Environmental Conditions in connection with the Subject Property.

The objective of this assessment is to perform a due-diligence and all appropriate inquiry regarding the environmental condition of, and assess potential liability for any contamination on the site in order to satisfy Landowner Liability Protections (LLPs) requirements.

1.2 Scope of Services

The Phase I ESA was conducted in general conformance with the ASTM Designation: E *1527-05, Standard Practice for Environmental Site Assessments Process.*

The scope of work for this Phase I ESA was structured to offer a phased, systematic approach to evaluating site conditions. It included inquiry by and/or under the direct supervision of an Environmental Professional (as defined in ASTM Standard Practice *E1527-05)* and it included the following tasks consistent with the AAI Rule, the revised ASTM Standard, and Illinois Phase I requirements:

- A review of reasonably ascertainable and practically reviewable standard and supplemental record sources associated with the Subject Property and adjoining properties including, but not limited to: historical resources (e.g. aerial photographs, topographic maps, fire insurance maps, geographical and geological maps, and city directories,). environmental databases (i.e. lists of known sites of contamination and regulated facilities), governmental records (e.g. Federal and State files, building department records, and local fire department records) and prior environmental and geotechnical reports (if provided):

- An inspection of the Subject Property and any improvements as well as visual observations of adjacent properties, and other sites and/or facilities in the vicinity of the Subject Property.
- Formal interviews with present and past (if any) owners, operators, and occupants of the Subject Property (as identified by the Client and/or record sources) and local government officials: and
- Evaluation of the information gathered and preparation of a written report that includes all supporting documentation and details all findings, conclusions, opinions, and any recommendations.

Additionally, as is deemed pertinent, the scope of work was expanded to include potential environmental concerns, such as the existence of asbestos-containing materials that are not required pursuant to the ASTM standards.

1.3 Significant Assumptions

No significant assumptions were made during the course of this Phase I ESA.

1.4 Limitations and Exceptions

K-Plus Environmental performed the Phase I ESA using the degree of care and skill ordinarily exercised under similar circumstances by reputable environmental consultants practicing in this or other localities. No other warranty is expressed or implied. Information presented in the Phase I ESA is deemed reliable: however, there cannot be a guarantee that all potential environmental conditions have been located or identified. The conditions observed and evaluated during the site inspection are representative of the date(s) stated. Materials and conditions that are concealed or are inaccessible may not be discovered.

The lack of visible evidence of potential USTs and/or the fact that individual and agencies identified in this report may not be aware of, or do not have records of the current presence of USTs does not preclude the possibility that USTs could be present at the Subject Property. Visible evidence of USTs, such as fill ports or vent pipes may have been obscured from view, and USTs could have been used at the Subject Property without the knowledge of the current owner/operator, site contact, or government agencies.

The findings, conclusions, and opinions expressed herein are based on reasonably ascertainable and practically reviewable information disclosed through interviews and publicly available records at the time of the Phase I ESA. The statements contained herein, on which our observations, opinions, and conclusions were based, are deemed factual. The reported analyses, opinions, observations, and conclusions are unbiased, professional, and limited only by the reported assumptions, qualifications, and conditions stated herein. All information in this report is from sources deemed to be reliable; however, no representation or warranty is made as to the accuracy thereof. K-Plus cannot be responsible for the quality and content of information obtained from the external sources consulted or for conditions that are concealed, not fully disclosed, or not available at the time of the Phase I ESA.

1.5 Special Terms and Conditions

The Phase I ESA was completed in accordance with terms and conditions as designed by the Client.

1.6 User Reliance

This assessment has been performed in conformance with all applicable legal requirements and accepted practices prevailing in the environmental assessment and asbestos consulting industries, including the U.S. Environmental Protection Agency's final "All Appropriate Inquiry" Rule (70 Fed. Reg. 66070) ("AAI Rule"), the 2005 update of the American Society for Testing and Materials (ASTM) Standard Practice for Phase I Environmental Site Assessments (E 1527-05) and the requirements of 415 ILCS 22.2(j)(6)(E), the "Illinois Phase I". The standard of care employed during this investigation should be sufficient to meet the definition of an "innocent landowner" under current environmental laws. If this Phase I ESA report is more than 180 days old, certain sections must be updated in order to maintain qualification for LLPs afforded under CERCLA.

The K-Plus Environmental professional who prepared this assessment meet the definition of Environmental Professional as defined in §312.10 of 40 CFR 312 and they have the specific qualifications based on education, training, and experience to assess a property of the nature, history, and setting of the Subject Property.

K-Plus Environmental, its officers, and its employees have no present or contemplated interest in the property or the parties involved. Our employment and compensation for preparing this report are not contingent upon any action or event resulting from the analyses, opinions, observations, or conclusions, in or from the use of this report.

This report is confidential and has been prepared specifically for the use by our Client. No third party may use the information in this report without obtaining the permission of both K-Plus and the clients, for whom this report was prepared. In no event may this report be used in whole or in part in any public offering or security without the prior written consent of K-Plus. No abridgment, abstracting, or excerpting of this report may be made for any purpose whatsoever without obtaining the permission of K-Plus.

More information regarding the methods used by K-Plus Environmental in creating this Environmental Assessment can be found in Appendix 1- Phase I Environmental Site Assessment Contents.

2.0 SUBJECT PROPERTY

The site reconnaissance was conducted on Monday, June 29, 2009 by Ms. Jessica Madsen, Environmental Professional for K-Plus. Ms. Madsen was unaccompanied as the property is vacant. The weather conditions at the time of the visit were sunny and windy with an approximate temperature of 70º F. As a tool in preparing this report and documenting the conditions encountered at the property, various photographs of the Subject Property, surrounding land use, and other relevant features were taken. Copies of all other supporting documents that were relied upon during this project have been included as appendices in this report.

2.1 Site Location

The Subject Property is located on the east side of the street, north of the intersection between W. 22nd Street and South 54th Street. Specifically, the property is located at 1941 South 54th Street in Cicero, Cook County, Illinois (Figure 1).

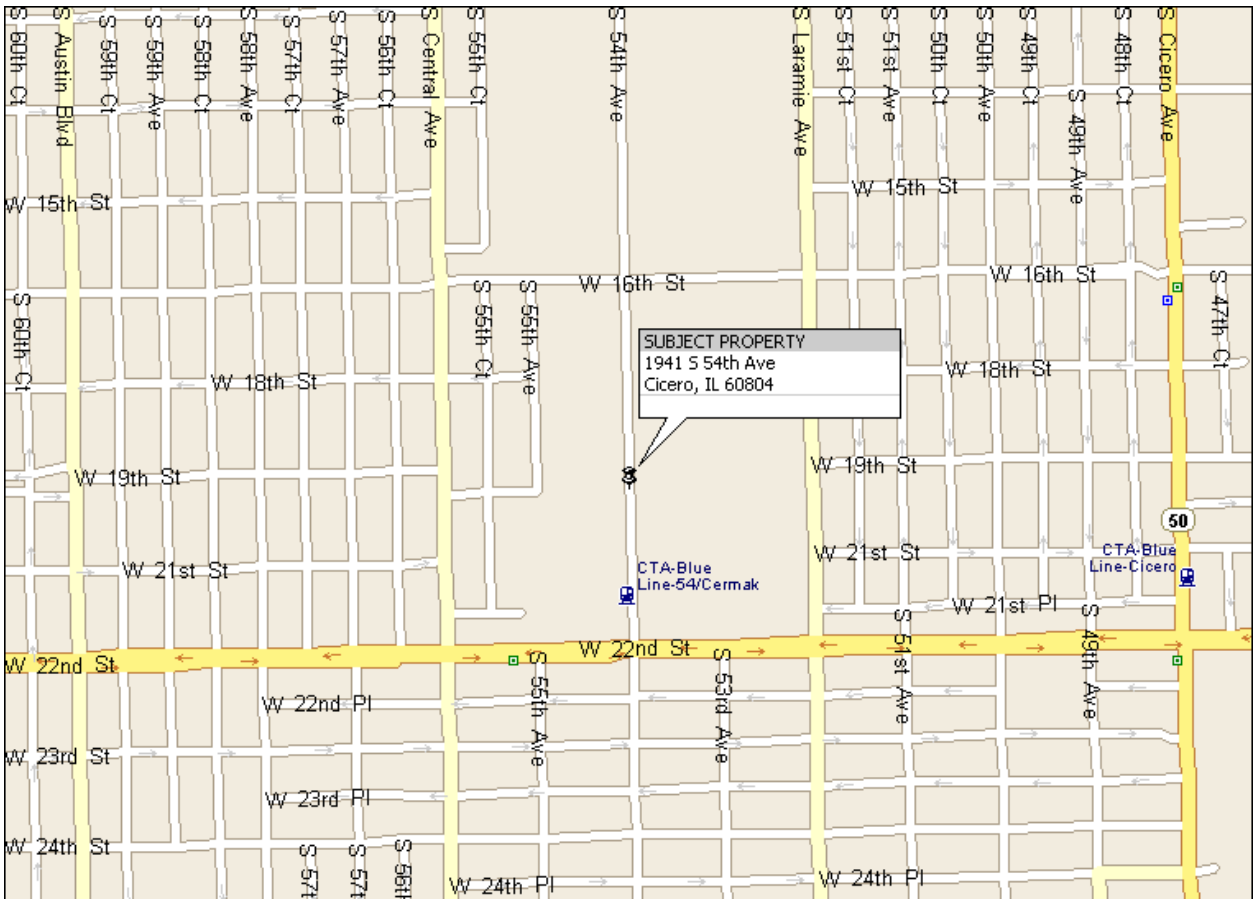

Figure 1 – Site Location Map

2.2 Pin & Legal Description

The Subject Property is assigned PIN number 16-21-309-009-0000. No legal description was provided for this Subject Property.

2.3 Site Features

The Subject Property measures approximately 2.06 acres (90,000 square feet (ft^2)) in size and is currently an undeveloped lot.

The Subject Property is currently not connected to utilities as there are no buildings on the Subject Property.

2.4 Surrounding Area

The Subject Property is located in a industrial area. Specifically, the Subject Property is bounded on the **north** by an industrial property; on the **south** by a school property; on the **east** by an industrial property; and on the **west** by South 54th Street, followed by similar industrial properties (Figure 2).

Figure 2 – Site and Surrounding Area (aerial from October, 2007)

2.5 Topography

In general, the topography of the Subject Property is relatively flat, with no discernible elevation changes. According to the United States Geological Survey 7.5 Minute Series Topographic Map of Berwyn, Illinois Quadrangle (1993), the Subject Property lies at a relative surface elevation of approximately 598 feet above mean sea level. The nearest surface water body is South Branch of the Chicago River which is located within 2½ miles south of the Subject Property. Regional groundwater flow in the area is expected to flow in a southerly direction (Figure 3).

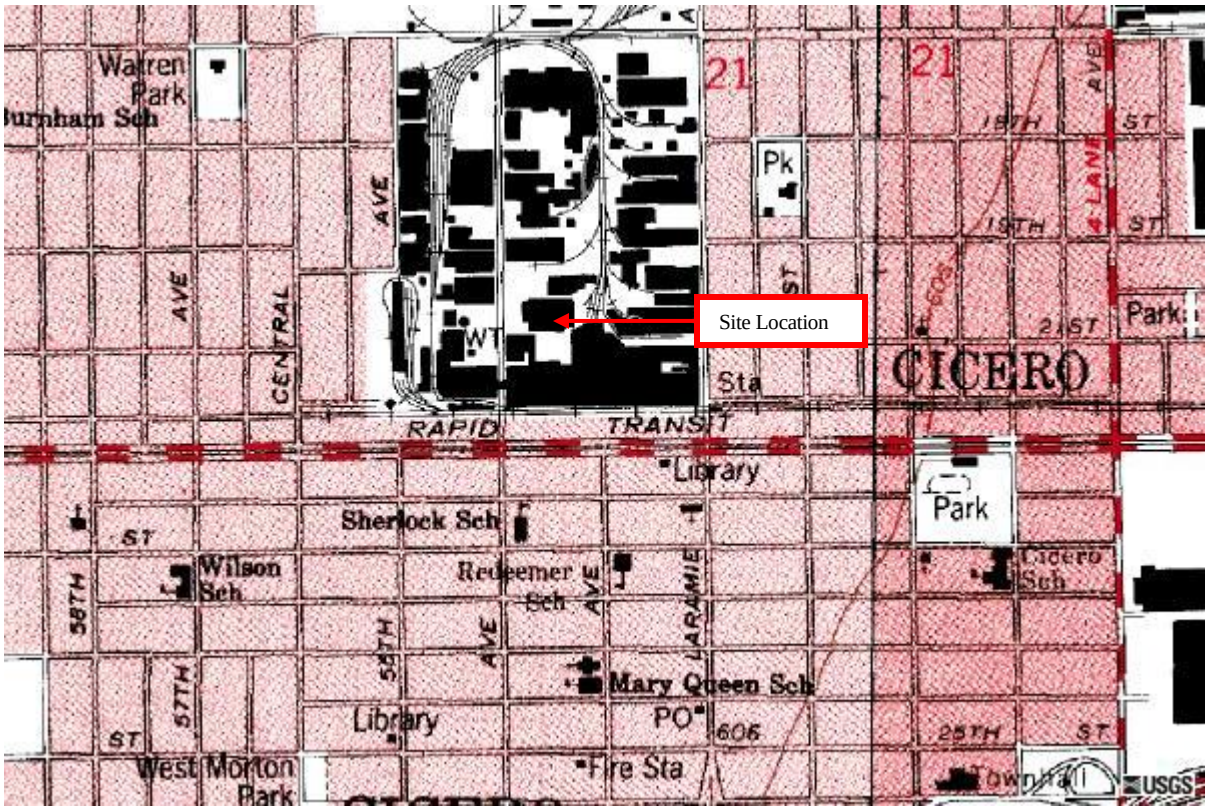

Figure 3 – Topographic Map (USGS, 1993)

2.6 Area Geology

In order to categorize and assess the geologic conditions encountered at the Subject Property, K-Plus consulted various sources of information including geological maps constructed by the Illinois State Geological Survey. Specific geologic maps used during this investigation include *Potential for Contamination of Shallow Aquifers by Land Burial of Municipal Wastes*; and *Potential for Contamination of Shallow Aquifers by Surface and Near-Surface Waste Disposal* by Berg, Richard C. et al (Berg Map) which were constructed to describe and map geologic materials to a depth of 50 feet throughout the state. In these maps, various geologic materials were differentiated by thickness, texture, permeability, and stratigraphic position in order to rate their relative contamination potential for aquifers in any area of the state.

According to the Berg Map, the regional geologic materials in the area are designated as type as an "E"-type soil (Figure 4). An "E" classification is described as uniform, relatively impermeable silty and clayey diamictons greater than 50 feet in thickness, with no evidence of interbedded sand and gravel.

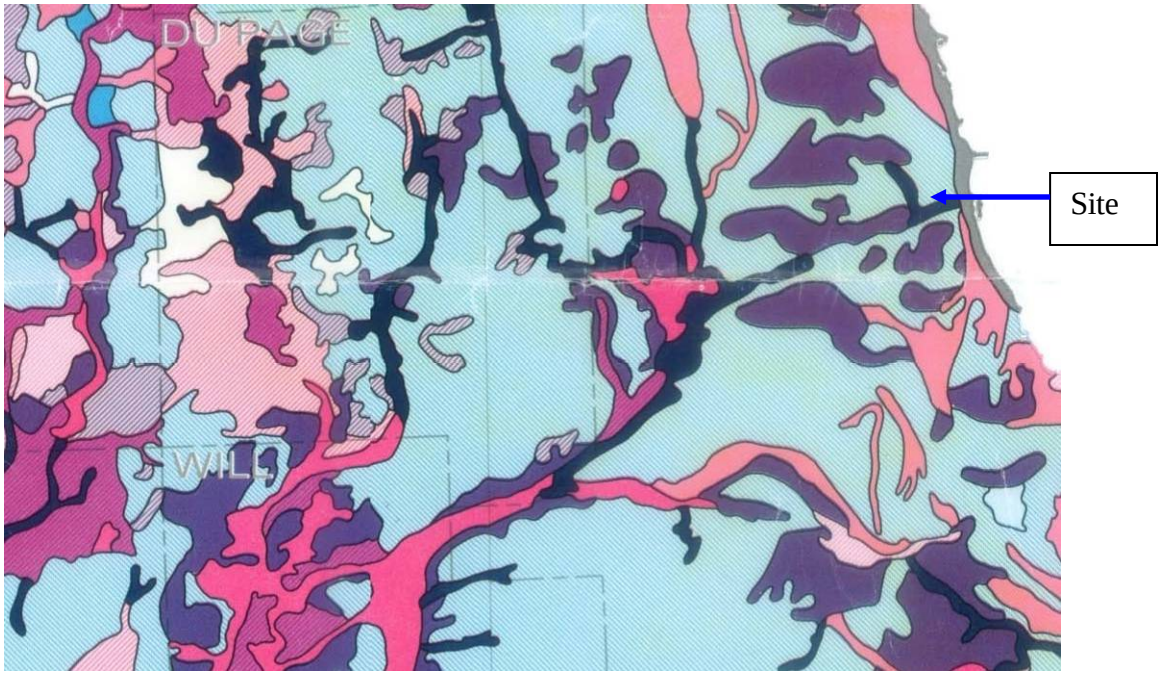

Figure 4 – Berg Map

3.0 PRIOR REPORT

No prior environmental report was provided by the Client, the Owner, or the Site Contact; therefore, no evaluation of prior environmental reports was completed as part of this evaluation.

4.0 OBSERVATIONS AND FINDINGS

The findings presented herein are based on all appropriate inquiry into current practices and previous ownership, uses and operations regarding the Subject Property consistent with good commercial and prudent engineering practices. The information obtained through the research and the site inspection is presented in the following sections. As appropriate, photographs and figures have been included for reference.

4.1 Prior Use History

Historical information gathered during this investigation indicates that the Subject Property was first developed for industrial purposes prior to 1918.

K-Plus reviewed aerial photographs obtained through Environmental Data Resources, Inc. (EDR), and Google Earth. Aerial photos were found from the years 1951, 1963, 1972, 1983, 1988, 1994, 2005, and 2007. The 1951 aerial map depicts the Subject Property and the surrounding area as developed with industrial buildings. The subsequent aerial maps from 1963, 1972, 1983, 1988 and 1994 show the Subject Property and the development of the surrounding area with little changes to development. The 2005 and 2007 photomaps illustrates the Subject Property as undeveloped.

K-Plus conducted a search of Sanborn Fire Insurance Maps through EDR. Sanborn for the Subject Property were reviewed for the following years; 1918, 1950, 1975, 1988, 1991, 1993, 2002, and 2004. According to the Sanborn map from the year 1918 the Subject Property was developed at that time by the Williams Bowman Rubber Company Inc. The Sanborn describes the facility as a manufacturer of rubber goods. In 1918 the Subject Property is the only development in the area. According to the 1950 Sanborn, properties to the north and south of the Subject Property have been developed for industrial purposes. The Subject Property has an addition to the north side of the original building, and the Subject Property is now identified as the 1941 51st Street address. Throughout the subsequent Sanborn maps for the years; 1975, 1988, 1991, 1993, 2002 and 2004 the Subject Property appears unchanged.

K-Plus also reviewed a topographic map for the year 1993, which depicts the Subject Property and the surrounding area as developed.

K-Plus submitted a Freedom of Information Act (FOIA) request to the Town of Cicero concerning any historical information regarding the Subject Property. No additional information was provided by the building department.

According to the Cook County Assessor's office, the building on the Subject Property was developed in approximately 1926, which could have been the year of the addition.

Due to the longtime use of the Subject Property for industrial purposes, the site history is identified as an REC.

4.2 Facility Operations

In order to identify existing RECs associated with the Subject Property, K-Plus conducted a thorough on-site inspection. At the time of inspection, the Subject Property was vacant/unoccupied. In general, though, it appeared to be in fair overall condition. No environmental concerns were noted during the walk-through of the Subject Property. There are currently no buildings or structures on the Subject Property, so K-Plus focused on inspecting the lot for evidence of environmental problems. No evidence of any spills or releases of hazardous substances, including petroleum products was discovered, nor was fly dumping evident at the Subject Property. Additionally, K-Plus did not observe any pits, ponds or lagoons, stressed vegetation, noxious odors or other indications of improper use, storage and/or disposal of hazardous substances on the Subject Property.

According to the environmental database, the Subject Property is identified as the property formerly occupied by the Williams-Bowman Rubber Company Inc. (Wilbow Facility at 1947 S. 54th Street). The Wilbow Facility is identified on the RCRA small quantities generator (SQG) site for the year 2006 and the large quantities generator (LQG) in 1994.

According to the environmental database, several hazardous wastes are identified as being generated at this property including: chromium, cadmium, lead, benzene, carbon tetrachloride, cresol, methyl ethyl ketone and tetrachloroethylene.

The former use and storage of petroleum and hazardous materials on the Subject Property is identified as an REC.

4.3 Storage Tank Search

Efforts were made to determine the presence of any tanks used to store regulated substances at the Subject Property or at neighboring properties. Visual observations from the inspection were supported by checking state and local resources for information regarding tanks. During the investigation of the Subject Property, K-Plus did not observe any indications (i.e. vent pipes, fill pipes, unidentified pipes, etc.) of USTs or ASTs at the Subject Property.

K-Plus submitted a FOIA request to the Town of Cicero concerning any historical information regarding storage tanks and hazardous material usage at the Subject Property. Additionally, K-Plus reviewed the Office of the Illinois State Fire Marshal (OSFM) database of registered USTs and the Illinois Environmental Protection Agency (IEPA) database of leaking UST (LUST) sites.

4.4 PCB Equipment Identification

The K-Plus Environmental inspector attempted to locate and identify all transformers or capacitors and, if present, to determine the age and owner of this equipment as well as its condition. During the inspection, K-Plus observed overhead power lines run north-south over the rail spur near the east end of the property, at least one three-pole mounted transformer was noted in this area. During the inspection of the transformer, the inspector noted that it appeared to be in good operating condition with no signs of leaking or staining evident on the pole or ground surrounding the unit. Finally, the unit was not marked with any black and yellow PCB warning stickers. A warning sticker is required by federal regulations for equipment containing between 50 and 500ppm PCBs or greater. ComEd, as the owner of the transformers, is responsible for keeping the equipment in compliance with federal, state, and local regulations and the cleanup of contamination resulting from leaking equipment, as necessary.

4.5 Environmental Database Evaluation Area

During this evaluation, K-Plus utilized Environmental Data Resources to conduct a standard environmental record search in accordance with the ASTM standards. The specific databases consulted, the publication dates, and the search results are included in a database report included as Appendix 5.

The EDR database report identified the following sites within the standard ASTM search radius: one (1) Comprehensive Environmental Response, Compensation and Liability Information System (CERCLIS) listing; one (1) Comprehensive Environmental Response, Compensation and Liability Information System-No Further Remediation Action Planned (CERC-NFRAP) listing; three (3) Corrective Action Activity (CORRACTS) listings; six (6) Resource Conservation and Recovery Act-Small Quantity Generator (RCRA-SQG) listings; two (2) Resource Conservation and Recovery Act- Conditionally Exempt Small Quantity Generator (RCRA-CESQG) listings; seven (7) Resource Conservation and Recovery Act-NonGenerators (RCRA-NonGen) listings; two (2) State Hazardous Waste Sites (SHWS) listings; four (4) Category Listing (CAT) listings; one (1) IL-NIPC listing; thirty-five (35) LUST listings; sixteen (16) UST listings; two (2) Engineering Controls (ENG CONTROLS) listings; three (3) Institutional Controls (INST CONTROLS) listings; eight (8) Site Remediation Program (SRP) sites, and one (1) Statewide inventory of industrial, municipal, mining, oil & gas, and large agricultural impoundment (IMPDMNT) listing.

The EDR database also identified three sites that were orphaned sites. A reasonable attempt was made by K-Plus to locate the orphaned sites to ensure that they were not an adjoining or nearby property. The results indicated that these orphaned sites are not in close proximity to the Subject Property and are therefore not a concern.

4.5.1 Subject Property

The Subject Property is identified as the property formerly occupied by the Williams-Bowman Rubber Company Inc. (Wilbow Facility at 1947 S. 54th Street). The Wilbow Facility is identified on the RCRA small quantities generator (SQG) site for the year 2006 and the large quantities generator (LQG) in 1994.

4.5.2 Adjacent Properties

As part of this Phase I ESA, K-Plus conducted a limited drive-by investigation of the adjacent and nearby properties. A review of the environmental databases indicates that while most of the adjoining neighboring properties are industrial in nature, only the following appear on an environmental database.

J. Sterling/Morton School (1600-1874 S. 54th Street) to the adjacent south of the Subject Property is identified on the CERCLIS, SRP, and LUST databases. According to the database, during the redevelopment of the school a significant amount of metals, PNAs and solvent chemical contaminated soil was encountered. The Town of Cicero asked for government assistance in the removal of these soils from the property, therefore the site is identified on the CERCLIS database. According to the database, it is not an NPL site.

This site also appears on the SRP and LUST databases for open leaking underground storage tank incidents including incident numbers: #22021194 (non-petro), #20021193 (fuel), #20051543 (other) and #20060273 (other petro). According to the database these listings are not identified with NFR letters, although based on the information provided, the leaks are likely heating oil in nature and therefore are not required to receive closure.

Safe Air of Illinois (1855 S. 54th Street) to the adjacent north of the Subject Property is identified on the LUST database. According to the database the site reported a 1993 leaking underground storage tank incident #933318 of fuel oil. According to the IEPA database of LUST incidents, this site closed this incident by filing a heating oil letter in 1994, which does not require further investigation or action.

Due to the historic industrial presence of these properties and the database information, these off-site adjoining neighbors are considered RECs for the Subject Property.

4.5.3 Surrounding Area Properties

Although some of the surrounding area properties are listed on the environmental databases, based on information obtained during this evaluation, the thick gray clay geology (which inhibits the migration of contaminants) in the area, and the likely direction of groundwater flow, it does not appear that any of the surrounding area properties would have impacted the Subject Property any more than other surrounding area properties.

5.0 CONCLUSIONS AND RECOMMENDATIONS

We have performed a Phase I Environmental Site Assessment in conformance with the scope and limitations of ASTM Practice E 1527 of 1941 S. 54th Street. Any exceptions to, or deletions from, the practice are described in Section 6.0 of this report. This assessment has identified the following RECs:

- Petroleum products and hazardous substances were noted as formerly generated at the Subject Property.
- The Subject Property has been utilized for industrial purposes since its development.

The following off-site RECs were noted for the Subject Property:

- Due to the historic industrial presence in the area, and the fact that many adjoining and surrounding area properties are listed on environmental databases, the neighboring properties are identified as posing an REC to the Subject Property.

Further investigation of the Subject Property would be necessary in order to determine what, if any impact the current and historic industrial operations have had on the subsurface of the Subject Property.

6.0 DEVIATIONS

K-Plus has performed this Phase I ESA in conformance with the scope and limitations of ASTM Standard E 1527-05. This Report was prepared with the following limitations and exceptions:

1. No legal description was provided for this property. This data gap does not affect the ability of K-Plus to identify RECs at the property.

2. While the historical use of the property was identified in roughly every decade from 1918 to present time, the historical use was not always identified in 5 year intervals as required by the ASTM standard. Historical record reviewed indicates that the Subject Property use and development is as described herein. This data gap does not affect the ability of K-Plus to identify RECs at the property.

3. A Freedom of Information Act request was made to the Building Department. No building records were received for this property from the Town of Cicero. This data gap does not affect the ability of K-Plus to identify RECs at the property.

4. K-Plus herby affirms that the regulatory database search for this Phase I ESA is subject to the limitations of Environmental Data Resources Inc. (EDR).

5. K-Plus was not provided with an environmental lien records search. However, a review of all standard environmental database searches did not reveal any evidence of environmental issues or liens for the Subject Property. In addition, site contacts were unaware of any environmental liens against the Subject Property.

6. No 50 year Chain-of-Title was provided by the client for evaluation. This data gap does not affect the ability of K-Plus to identify RECs at the property.

7. K-Plus was unable to conduct interviews of neighboring properties. Either the buildings were vacant or not open for business at the time of the inspection, or access/interviews were denied to neighboring properties. This data gap does not affect the ability of K-Plus to identify RECs at the property.

8. K-Plus did not conduct interviews of past owners, operators or occupants. This data gap does not affect the ability of K-Plus to identify RECs at the property.

7.0 ADDITIONAL SERVICES

Since there are no buildings or developments on the Subject Property, K-Plus Environmental did not evaluate for non-scope considerations.

8.0 REFERENCES

1. Site Contact: K-Plus was unaccompanied during the site inspection.

2. Aerial Photographs: An aerial photograph search was provided by Environmental Data Resources (EDR). Aerial photographs dated 1951, 1963, 1972, 1983, 1988, 1994, 2005, and 2007 were reviewed in conjunction with this investigation.

3. Sanborn Fire Insurance Maps: A Sanborn map search was conducted through Environmental Data Resources (EDR). Sanborn maps for the following years were reviewed: 1918, 1950, 1975, 1988, 1991, 1993, 2002, and 2004.

4. Topographic Maps: A topographic map from the USGS 7.5 Minute Series, Berwyn, Illinois Quadrangle was reviewed for the year 1993 and is found as Figure 3.

5. Building Department Records: K-Plus requested building records from the Town of Cicero. Additionally, K-Plus spoke with representatives of the Building Department for Cook County regarding the Subject Property.

6. Storage Tank Search: K-Plus requested records regarding the presence of storage tanks from the Town of Cicero Fire Department. Additionally, K-Plus reviewed the Office of the Illinois State Fire Marshal (OSFM) database of registered USTs and the Illinois Environmental Protection Agency (IEPA) database of leaking UST (LUST) sites.

7. Township Assessor Office: K-Plus consulted with the Cook County Assessor's office to obtain current information regarding the building on the Subject Property.

8. Environmental Database Report: K-Plus reviewed an environmental database radius map search report prepared by Environmental Data Resources (EDR) for the Subject Property and surrounding area.

9.0 CERTIFICATION

The Phase I ESA was completed by Ms. Jessica Madsen, Environmental Professional, and was reviewed by Mr. Daniel M. Caplice, P.E.. Professional profiles are provided in Appendix 6.

I declare that to the best of our professional knowledge and belief, I/we meet the definition of Environmental Professional as defined in §312.10 of 40 CFR 312. I/We have the specific qualifications based on education, training, and experience to assess the Subject Property. We have developed and performed the all appropriate inquiries in conformance with the standards and practices set forth in 40 CFR Part 312**.** Conformance with 40 CFR Part 312 was achieved through completion of the assessment in accordance with ASTM Standard Practice E l527-05.

Jessica Madsen
Environmental Professional

Daniel M. Caplice, P.E.

APPENDIX 1

PHASE I ENVIRONMENTAL SITE ASSESSMENT CONTENTS

Area Geology
The potential for contaminating groundwater resources is a critical concern. Contamination may result from land burial of municipal wastes and surface or near-surface disposal of wastes (i.e. septic systems; surficial sludge; agricultural pesticides, herbicides and fertilizers; accidental spills of hazardous chemicals or petroleum products; etc.). When chemical or biological agents from wastes enter surface water or groundwater, they present potential health hazards. Groundwater aquifers are susceptible to contamination because their hydrogeologic properties provide a rapid transport pathway for migrating compounds. The degree of potential impact is determined by a combination of the geological and hydrological conditions in a given area.

Property Inspection
A visual inspection of the Subject Property was performed. The inspection consisted of a walk-through of the building and the surrounding grounds. During the walk-through of the building, an effort was made to look at all mechanical and common areas. During the inspection of the surrounding grounds, the inspector looked for stained or disturbed soil, signs of illegal or unauthorized dumping, and any improper or imprudent use, storage, and disposal of hazardous materials.

Storage Tank Search
The storage tank search is completed because studies have estimated that a quarter of the country's underground storage tanks (USTs) are leaking. While most leaks are small and don't present major environmental threats, larger leaks that result in groundwater contamination can require significant cleanup actions because several million of these USTs, as well as a large percentage of above ground storage tanks (ASTs) in the United States, contain petroleum or hazardous chemicals.

PCB Equipment Identification
Due to their physical and chemical properties, PCBs were widely used as a dielectric fluid in electrical transformers and capacitors. In addition to electrical equipment, PCBs were also widely used in hydraulic fluids and some lubricating oils. Although the primary concern with PCB contamination is from large electrical and mechanical equipment in heavily industrialized areas, small quantities of PCBs may also be present in any older equipment utilizing dielectric fluid or hydraulic oils.

In 1976, Congress enacted TSCA (Toxic Substance Control Act), which specifically regulates PCBs. In a 1986 USEPA report, it was estimated that, out of all the transformers currently in operation across the country, approximately 77,000 contain PCBs. Of these 77,000 transformers, about 18,000 are owned by utility companies with the remainder belonging to building owners.

Environmental Database Evaluation Area
K-Plus conducted a limited visual inspection of all adjoining properties in order to identify any RECs or other potential environmental issues that may pose a threat to the Subject Property. In addition, and as required by the ASTM Standard, regulatory databases, and when available, regulatory files, were reviewed during this assessment to determine whether the Subject Property

has been the subject of any environmental regulatory agency or order. Because the migration of chemicals is not limited to property lines, neighboring properties can in some cases impact the Property. For this reason, nearby properties were also evaluated to determine if any of these have had a history of environmental problems.

All sites located within the ASTM standard radius distances from the Subject Property are evaluated as part of the ESA. Any sites that are considered to be a potential environmental concern based on their operations, regulatory history, or proximity to the Subject Property are investigated more extensively. If a detailed discussion of a property listed in one of the environmental databases is not provided here, it is because K-Plus has determined, based on research and observations, that the property does not pose a significant environmental risk to the property being addressed in the Phase I Environmental Assessment.

Asbestos

Asbestos-Containing Material (ACM) gained widespread use because of its availability and unique properties as reinforcement material and an insulator. As a result, asbestos was commonly used in many building materials such as vinyl floor tile and mastic, ceiling tile, thermal insulation, and wall board. Eventually, however, medical research determined that prolonged exposure to asbestos was a potential cause of cancer and other lung diseases. Asbestos products manufacturing in the U.S. was banned under the Toxic Substances Control Act (TSCA) beginning in 1990.

Lead Paint

According to the National Lead Information Center, any residential structure built before 1978 may contain lead-based paint. Further, most residential buildings constructed prior to 1960 contain lead-based paint; and these older structures generally contain paint that contains higher concentrations of lead than paints manufactured in later years.

Lead is a heavy, gray metal that was historically added to house paints and other paints because it helped them dry faster. Lead-based paint was also preferred because it made a coating that stood up to wear and tear and weathering. Today lead is classified as a toxic substance and is known to cause adverse health effects in humans and the environment. In 1978 lead-based paint for residential use was banned by the Consumer Products Safety Commission. In the residential housing sector, the U.S. Department of Housing and Urban Development (HUD) estimates that there are about 57 million privately owned and occupied residential dwellings built before 1980 that contain lead-based paint. If in good condition and when left intact, lead-based paint by itself is not likely to present a hazard. However, deteriorating paint, particularly in residential situations, may pose a significant public health risk.

Radon

According to the United States Environmental Protection Agency Office of Radiation and Indoor Air, nearly 1 out of every 15 homes in the U.S. is estimated to have elevated radon levels. Radon is

a gas that results from the natural breakdown (radioactive decay) of uranium, and can be found in soils and rocks containing uranium, granite, shale, phosphate, and pitchblende. In addition, radon can be present in certain types of industrial wastes including byproducts from uranium or phosphate mining. In outdoor conditions, radon is diluted to very minor concentrations; however, inside of an enclosed space such as a basement, radon can accumulate causing adverse health affects including an increased risk of developing lung cancer.

In order to evaluate the risk of radon at a property, K-Plus first reviewed all applicable Federal and State radon studies. Specifically, for properties in Illinois, K-Plus reviewed a statewide radon screening conducted in 1990 by the Illinois Department of Nuclear Safety. K-Plus then considered the property use (i.e. residential, commercial, industrial, etc.) and the presence of any useable enclosed spaces (i.e. residential basements) to further determine the extent of risk. In instances where a property was considered a potential risk for radon, K-Plus conducted an on-site radon screening test.

Mold
K-Plus performed a limited mold search of accessible areas in the interior of any buildings. Often mold can negatively affect the health of the environment or humans and can go undetected in between wall spaces or dropped ceilings.

Vapor Intrusion
Vapor Intrusion is the migration of volatile chemicals from the subsurface into overlying buildings. Volatile chemicals in buried wastes and/or contaminated groundwater can emit vapors that may migrate through subsurface soils and into indoor air spaces of overlying buildings in ways similar to that of radon gas seeping into homes. Through any breaks in the foundation, such as for sump pumps, drains, or cracks, soil vapors can enter properties. Soil vapors accumulate over time in your building and can lead to indoor air pollution, which can have an affect on your health or the health of your employees.

The purpose of a vapor intrusion assessment is to identify, to the extent feasible, the potential for vapor intrusion conditions (pVIC) or vapor intrusion conditions (VIC). For this Phase I ESA, only the first tier of the evaluation process will be used to determine whether a pVIC exits.

Other Non-Scope Considerations
Other non-scope considerations such as the presence of high voltage power lines, wetlands, or culturally or historically significant lands may affect property value or the health of the environment or its inhabitants.

APPENDIX 2

GLOSSARY OF TERMS

ACM – Asbestos Containing Material

ACBM – Asbestos Containing Building Material

Adjoining or adjacent property – any real property or properties the border of which is contiguous or partially contiguous with that of the *Subject Property*, or that would be contiguous or partially contiguous with that of the *Subject Property* but for a street, road or other public thoroughfare separating them.

All appropriate inquiry (AAI) – that inquiry into the previous ownership and uses of the *Subject Property* consistent with good commercial or customary practice.

ASTM – American Society of Testing Materials or ASTM International

AST – Aboveground Storage Tank

Business environmental risk – a risk which can have a material environmental or environmentally-driven impact on the business associated with the current or planned use of a Subject Property, not necessarily limited to those environmental issues required to be investigated by ASTM. Business environmental risks may involve addressing one or more non-scope considerations.

Contaminant source – the origin of the soil and groundwater contamination; may be a general property location (for example, a dry cleaner property address) or, if known, a specific location on a property (for example, the dumpster behind the dry cleaners where filters with perchloroethylene dry cleaning solvent were disposed).

Data gap – a lack of or inability to obtain information required by this practice despite good faith efforts by the *environmental professional* to gather such information. *Data gaps* may result from incompleteness in any of the activities required by *ASTM*, including but not limited to site reconnaissance (for example, an inability to conduct the site visit), and interviews (for example, an inability to interview the key site manager, regulatory official, etc.).

EDR – Environmental Data Resources Inc., the supplier of the environmental radius map report.

Environmental professional – a person meeting the education, training, and experience requirements as set forth in ASTM Practice E 1527.

Fire insurance maps – or *Sanborn maps* are maps produced for private fire insurance map companies that indicate uses of properties at specific dates and that encompass the property. These maps are often available at local libraries, historical societies, private resellers or from the map companies who produced them.

FOIA – Freedom of Information Act request

Groundwater – the water contained in the pore spaces of saturated geologic media.

Hazardous materials/ substances – a substance defined by CERCLA.

Hazardous waste – a solid waste or combination of solid wastes, which because of its quantity, concentration or physical, chemical or infections characteristics may (A) cause or significantly contribute to an increase in mortality or and increase in serious irreversible or incapacitating reversible illness; or (B) pose a substandital present or potential hazard to human health or the environment when improperly trated, stored, transported or disposed of, or otherwise managed.

IEPA – Illinois Environmental Protection Agency

LUST – Leaking Underground Storage Tank

Non Scope factors -- …Environmental issues or conditions at a property that parties may wish to assess in connection with commercial real estate that are outside the scope of this [ASTM] practice.

Orphaned site – EDR uses the term "orphaned site" to reference a site that, due to incomplete geographic location data, are not plotted on the EDR radius maps.

PCB – Polychlorinated Biphenyl, environmental contaminant commonly found in power transformers.

Petroleum products – petroleum, including crude oil distillates of crude oil or any fraction thereof which is not otherwise specifically listed or designated as a hazardous substance; natural gas, natural gas liquids, liquefied natural gas, and synthetic gas usable for fuel (or mixtures of natural gas and such synthetic gas). Including but not limited to gasoline, kerosene, diesel oil, jet fuels, and fuel oil.

Phase I Environmental Site Assessment (ESA) – the process by which a person or entity seeks to determine if a particular parcel of real property is subject to *recognized environmental conditions* or as defined by ATSM 1527-05.

Pits, ponds or lagoons – man-made or natural depressions in a ground surface that are likely to hold liquids or sludge containing *hazardous substances* or *petroleum products*. The likelihood of such liquids or sludge being present is determined by evidence of factors associated with the *pit, pond or lagoon*, including, but not limited to discolored water, distressed vegetation, or the presence of an obvious wastewater discharge.

Publicly available – information that the source of the information allows access to the information by anyone upon request.

Potable water – water that is or can be used for consumption

Practically reviewable – information is provided by the source in a manner and in a form that, upon examination, yields information relevant to the property without the need for extraordinary analysis or irrelevant data. The form of the information shall be such that the user can review the records for a limited geographic area. Records that cannot be feasibly retrieved by reference to the location of the property or a geographic area in which the property is located are not generally *practically reviewable*.

Preferential pathway – the pathway that has the least amount of constraint on the migration of chemicals of concern.

REC -- As defined in ASTM E 1527-05, the term *Recognized Environmental Condition* means "...the presence or likely presence of any hazardous substances or petroleum products on a property under conditions that indicate an existing release, a past release, or a material threat of a release of any hazardous substances or petroleum products into structures on the property or into the ground, groundwater, or surface water of the property." In addition, the term *Historical Recognized Environmental Condition* means ". . . an environmental condition which in the past would have been an REC, but which may or may not be considered a REC currently." Performance of the Phase I ESA was intended to reduce, but not eliminate, uncertainty regarding the existence of Recognized Environmental Conditions in connection with the Subject Property.

Subject Property – The building or parcel on which the Phase I Environmental Site Assessment is the focus.

USEPA – United States Environmental Protection Agency

Underground Storage Tank (UST) – any tank, including underground piping connected to the tank, that is or has been used to contain *hazardous substances* or *petroleum products* and the volume of which is 10% or more beneath the surface of the ground.

Volatile organic compound (VOC) – a general term for an organic compound that has a high enough vapor pressure at standard temperatures and pressure to significantly vaporize and enter the atmosphere.

APPENDIX 3

FREEDOM OF INFORMATION ACT REQUESTS & RESPONSES

© 2005 Cook County Assessor's Office – All rights reserved Disclaimer

Cook County Assessor's Office Parcel Mapping Application

Property Details

Print Help Map

1941 S . 54th Ave , Cicero
PIN: 16-21-308-009-0000

Click above to view larger image.
Image Captured 3/25/2000

Pass:	2008 Board Final
Class:	5-80
Neighborhood:	65
Township:	Cicero
Age:	82 Years
Improvement Square Footage:	0
Land Assessed Value:	92,027
Building Assessed Value:	4,330
Total Assessed Value:	96,357
Description:	Other industrial minor improvements

Additional Information

Tax Code:	15
-	-
Note:	
-	-
-	-
-	-
-	-
-	-
-	-
-	-
-	-
-	-
-	-
-	-
-	-

APPENDIX 4

HISTORICAL RECORDS

1916 S. Laramie
1916 S. Laramie
Cicero, IL 60804

Inquiry Number: 2522716.4
June 19, 2009

The EDR Aerial Photo Decade Package

EDR® Environmental Data Resources Inc

440 Wheelers Farms Road
Milford, CT 06461
800.352.0050
www.edrnet.com

EDR Aerial Photo Decade Package

Environmental Data Resources, Inc. (EDR) Aerial Photo Decade Package is a screening tool designed to assist environmental professionals in evaluating potential liability on a target property resulting from past activities. EDRs professional researchers provide digitally reproduced historical aerial photographs, and when available, provide one photo per decade.

When delivered electronically by EDR, the aerial photo images included with this report are for ONE TIME USE ONLY. Further reproduction of these aerial photo images is prohibited without permission from EDR. For more information contact your EDR Account Executive.

Thank you for your business.
Please contact EDR at 1-800-352-0050
with any questions or comments.

Disclaimer - Copyright and Trademark Notice

This Report contains certain information obtained from a variety of public and other sources reasonably available to Environmental Data Resources, Inc. It cannot be concluded from this Report that coverage information for the target and surrounding properties does not exist from other sources. **NO WARRANTY EXPRESSED OR IMPLIED, IS MADE WHATSOEVER IN CONNECTION WITH THIS REPORT. ENVIRONMENTAL DATA RESOURCES, INC. SPECIFICALLY DISCLAIMS THE MAKING OF ANY SUCH WARRANTIES, INCLUDING WITHOUT LIMITATION, MERCHANTABILITY OR FITNESS FOR A PARTICULAR USE OR PURPOSE. ALL RISK IS ASSUMED BY THE USER. IN NO EVENT SHALL ENVIRONMENTAL DATA RESOURCES, INC. BE LIABLE TO ANYONE, WHETHER ARISING OUT OF ERRORS OR OMISSIONS, NEGLIGENCE, ACCIDENT OR ANY OTHER CAUSE, FOR ANY LOSS OF DAMAGE, INCLUDING, WITHOUT LIMITATION, SPECIAL, INCIDENTAL, CONSEQUENTIAL, OR EXEMPLARY DAMAGES. ANY LIABILITY ON THE PART OF ENVIRONMENTAL DATA RESOURCES, INC. IS STRICTLY LIMITED TO A REFUND OF THE AMOUNT PAID FOR THIS REPORT.** Purchaser accepts this Report AS IS. Any analyses, estimates, ratings, environmental risk levels or risk codes provided in this Report are provided for illustrative purposes only, and are not intended to provide, nor should they be interpreted as providing any facts regarding, or prediction or forecast of, any environmental risk for any property. Only a Phase I Environmental Site Assessment performed by an environmental professional can provide information regarding the environmental risk for any property. Additionally, the information provided in this Report is not to be construed as legal advice.

Copyright 2009 by Environmental Data Resources, Inc. All rights reserved. Reproduction in any media or format, in whole or in part, of any report or map of Environmental Data Resources, Inc., or its affiliates, is prohibited without prior written permission.

EDR and its logos (including Sanborn and Sanborn Map) are trademarks of Environmental Data Resources, Inc. or its affiliates. All other trademarks used herein are the property of their respective owners.

Date EDR Searched Historical Sources:

Aerial Photography June 19, 2009

Target Property:

1916 S. Laramie

Cicero, IL 60804

Year	***Scale***	***Details***	***Source***
1951	Aerial Photograph. Scale: 1"=750'	Panel #: 2441087-G7/Flight Date: December 04, 1951	EDR
1963	Aerial Photograph. Scale: 1"=750'	Panel #: 2441087-G7/Flight Date: November 29, 1963	EDR
1972	Aerial Photograph. Scale: 1"=750'	Panel #: 2441087-G7/Flight Date: October 26, 1972	EDR
1983	Aerial Photograph. Scale: 1"=1000'	Panel #: 2441087-G7/Flight Date: April 25, 1983	EDR
1988	Aerial Photograph. Scale: 1"=750'	Panel #: 2441087-G7/Flight Date: April 12, 1988	EDR
1994	Aerial Photograph. Scale: 1"=750'	Panel #: 2441087-G7/Flight Date: March 25, 1994	EDR
2005	Aerial Photograph. Scale: 1"=497'	Flight Year: 2005	EDR

INQUIRY #: 2522716.4
YEAR: 1951
= 750'
N

INQUIRY #: 2522716.4
YEAR: 1963
= 750'
N

INQUIRY #: 2522716.4
YEAR: 1972
= 750'
N

INQUIRY #: 2522716.4
YEAR: 1983
= 1000'
N

INQUIRY #: 2522716.4
YEAR: 1988
= 750'
N
EDR Environmental Data Resources Inc

INQUIRY #: 2522716.4
YEAR: 1994
= 750'
N

INQUIRY #: 2522716.4
YEAR: 2005
= 497'
N

APPENDIX 5

ENVIRONMENTAL DATABASE SEARCH

1916 S. Laramie
1916 S. Laramie
Cicero, IL 60804

Inquiry Number: 02522716.2r
June 18, 2009

The EDR Radius Map™ Report with GeoCheck®

EDR® Environmental Data Resources Inc

440 Wheelers Farms Road
Milford, CT 06461
Toll Free: 800.352.0050
www.edrnet.com

TABLE OF CONTENTS

SECTION	PAGE
Executive Summary	ES1
Overview Map	2
Detail Map	3
Map Findings Summary	4
Map Findings	7
Orphan Summary	197
Government Records Searched/Data Currency Tracking	GR-1

GEOCHECK ADDENDUM

Physical Setting Source Addendum	A-1
Physical Setting Source Summary	A-2
Physical Setting Source Map	A-8
Physical Setting Source Map Findings	A-9
Physical Setting Source Records Searched	A-20

Thank you for your business.
Please contact EDR at 1-800-352-0050
with any questions or comments.

Disclaimer - Copyright and Trademark Notice

This Report contains certain information obtained from a variety of public and other sources reasonably available to Environmental Data Resources, Inc. It cannot be concluded from this Report that coverage information for the target and surrounding properties does not exist from other sources. **NO WARRANTY EXPRESSED OR IMPLIED, IS MADE WHATSOEVER IN CONNECTION WITH THIS REPORT. ENVIRONMENTAL DATA RESOURCES, INC. SPECIFICALLY DISCLAIMS THE MAKING OF ANY SUCH WARRANTIES, INCLUDING WITHOUT LIMITATION, MERCHANTABILITY OR FITNESS FOR A PARTICULAR USE OR PURPOSE. ALL RISK IS ASSUMED BY THE USER. IN NO EVENT SHALL ENVIRONMENTAL DATA RESOURCES, INC. BE LIABLE TO ANYONE, WHETHER ARISING OUT OF ERRORS OR OMISSIONS, NEGLIGENCE, ACCIDENT OR ANY OTHER CAUSE, FOR ANY LOSS OF DAMAGE, INCLUDING, WITHOUT LIMITATION, SPECIAL, INCIDENTAL, CONSEQUENTIAL, OR EXEMPLARY DAMAGES. ANY LIABILITY ON THE PART OF ENVIRONMENTAL DATA RESOURCES, INC. IS STRICTLY LIMITED TO A REFUND OF THE AMOUNT PAID FOR THIS REPORT.** Purchaser accepts this Report "AS IS". Any analyses, estimates, ratings, environmental risk levels or risk codes provided in this Report are provided for illustrative purposes only, and are not intended to provide, nor should they be interpreted as providing any facts regarding, or prediction or forecast of, any environmental risk for any property. Only a Phase I Environmental Site Assessment performed by an environmental professional can provide information regarding the environmental risk for any property. Additionally, the information provided in this Report is not to be construed as legal advice.

Copyright 2009 by Environmental Data Resources, Inc. All rights reserved. Reproduction in any media or format, in whole or in part, of any report or map of Environmental Data Resources, Inc., or its affiliates, is prohibited without prior written permission.

EDR and its logos (including Sanborn and Sanborn Map) are trademarks of Environmental Data Resources, Inc. or its affiliates. All other trademarks used herein are the property of their respective owners.

EXECUTIVE SUMMARY

A search of available environmental records was conducted by Environmental Data Resources, Inc (EDR). The report was designed to assist parties seeking to meet the search requirements of EPA's Standards and Practices for All Appropriate Inquiries (40 CFR Part 312), the ASTM Standard Practice for Environmental Site Assessments (E 1527-05) or custom requirements developed for the evaluation of environmental risk associated with a parcel of real estate.

TARGET PROPERTY INFORMATION

ADDRESS

1916 S. LARAMIE
CICERO, IL 60804

COORDINATES

Latitude (North):	41.854400 - 41˚ 51' 15.8''
Longitude (West):	87.754000 - 87˚ 45' 14.4''
Universal Tranverse Mercator:	Zone 16
UTM X (Meters):	437411.4
UTM Y (Meters):	4633672.0
Elevation:	605 ft. above sea level

USGS TOPOGRAPHIC MAP ASSOCIATED WITH TARGET PROPERTY

Target Property Map:	41087-G7 BERWYN, IL
Most Recent Revision:	1998
East Map:	41087-G6 ENGLEWOOD, IL
Most Recent Revision:	1997

AERIAL PHOTOGRAPHY IN THIS REPORT

Portions of Photo from:	2005, 2006, 2007
Source:	USDA

TARGET PROPERTY SEARCH RESULTS

The target property was identified in the following records. For more information on this property see page 7 of the attached EDR Radius Map report:

Site	Database(s)	EPA ID
S.C.I. STORAGE YARD 1916 SOUTH LARAMIE CICERO, IL 60650	LUST	N/A
BONGI CONSTRUCTION 1916 S. LARAMIE AVENUE CICERO, IL 60650	UST	N/A
1916 S LARAMIE 1916 S LARAMIE CICERO, IL	SPILLS	N/A

EXECUTIVE SUMMARY

DATABASES WITH NO MAPPED SITES

No mapped sites were found in EDR's search of available ("reasonably ascertainable ") government records either on the target property or within the search radius around the target property for the following databases:

STANDARD ENVIRONMENTAL RECORDS

Federal NPL site list

NPL ..... National Priority List
Proposed NPL ..... Proposed National Priority List Sites
NPL LIENS ..... Federal Superfund Liens

Federal Delisted NPL site list

Delisted NPL ..... National Priority List Deletions

Federal RCRA generators list

RCRA-LQG ..... RCRA - Large Quantity Generators

Federal institutional controls / engineering controls registries

US ENG CONTROLS ..... Engineering Controls Sites List
US INST CONTROL ..... Sites with Institutional Controls

Federal ERNS list

ERNS ..... Emergency Response Notification System

State and tribal landfill and/or solid waste disposal site lists

IL NIPC ..... Solid Waste Landfill Inventory

State and tribal leaking storage tank lists

LUST TRUST ..... Underground Storage Tank Fund Payment Priority List
INDIAN LUST ..... Leaking Underground Storage Tanks on Indian Land

State and tribal registered storage tank lists

INDIAN UST ..... Underground Storage Tanks on Indian Land

State and tribal voluntary cleanup sites

INDIAN VCP ..... Voluntary Cleanup Priority Listing

State and tribal Brownfields sites

BROWNFIELDS ..... Municipal Brownfields Redevelopment Grant Program Project Descriptions

EXECUTIVE SUMMARY

ADDITIONAL ENVIRONMENTAL RECORDS

Local Brownfield lists

US BROWNFIELDS ..... A Listing of Brownfields Sites

Local Lists of Landfill / Solid Waste Disposal Sites

ODI ..... Open Dump Inventory
DEBRIS REGION 9 ..... Torres Martinez Reservation Illegal Dump Site Locations
INDIAN ODI ..... Report on the Status of Open Dumps on Indian Lands

Local Lists of Hazardous waste / Contaminated Sites

US CDL ..... Clandestine Drug Labs
CDL ..... Meth Drug Lab Site Listing

Local Land Records

LIENS 2 ..... CERCLA Lien Information
LUCIS ..... Land Use Control Information System

Records of Emergency Release Reports

HMIRS ..... Hazardous Materials Information Reporting System

Other Ascertainable Records

RCRA-NonGen ..... RCRA - Non Generators
DOT OPS ..... Incident and Accident Data
DOD ..... Department of Defense Sites
FUDS ..... Formerly Used Defense Sites
CONSENT ..... Superfund (CERCLA) Consent Decrees
ROD ..... Records Of Decision
UMTRA ..... Uranium Mill Tailings Sites
MINES ..... Mines Master Index File
TRIS ..... Toxic Chemical Release Inventory System
TSCA ..... Toxic Substances Control Act
FTTS ..... FIFRA/ TSCA Tracking System - FIFRA (Federal Insecticide, Fungicide, & Rodenticide Act)/TSCA (Toxic Substances Control Act)
HIST FTTS ..... FIFRA/TSCA Tracking System Administrative Case Listing
SSTS ..... Section 7 Tracking Systems
ICIS ..... Integrated Compliance Information System
PADS ..... PCB Activity Database System
MLTS ..... Material Licensing Tracking System
RADINFO ..... Radiation Information Database
FINDS ..... Facility Index System/Facility Registry System
RAATS ..... RCRA Administrative Action Tracking System
UIC ..... Underground Injection Wells
NPDES ..... A Listing of Active Permits
DRYCLEANERS ..... Illinois Licensed Drycleaners
IMPDMENT ..... Surface Impoundment Inventory
AIRS ..... AIRS

EXECUTIVE SUMMARY

INDIAN RESERV..... Indian Reservations
SCRD DRYCLEANERS..... State Coalition for Remediation of Drycleaners Listing

EDR PROPRIETARY RECORDS

EDR Proprietary Records

Manufactured Gas Plants..... EDR Proprietary Manufactured Gas Plants

SURROUNDING SITES: SEARCH RESULTS

Surrounding sites were identified in the following databases.

Elevations have been determined from the USGS Digital Elevation Model and should be evaluated on a relative (not an absolute) basis. Relative elevation information between sites of close proximity should be field verified. Sites with an elevation equal to or higher than the target property have been differentiated below from sites with an elevation lower than the target property.
Page numbers and map identification numbers refer to the EDR Radius Map report where detailed data on individual sites can be reviewed.

Sites listed in ***bold italics*** are in multiple databases.

Unmappable (orphan) sites are not considered in the foregoing analysis.

STANDARD ENVIRONMENTAL RECORDS

Federal CERCLIS list

CERCLIS: The Comprehensive Environmental Response, Compensation and Liability Information System contains data on potentially hazardous waste sites that have been reported to the USEPA by states, municipalities, private companies and private persons, pursuant to Section 103 of the Comprehensive Environmental Response, Compensation and Liability Act (CERCLA). CERCLIS contains sites which are either proposed to or on the National Priorities List (NPL) and sites which are in the screening and assessment phase for possible inclusion on the NPL.

A review of the CERCLIS list, as provided by EDR, and dated 01/09/2009 has revealed that there is 1 CERCLIS site within approximately 0.5 miles of the target property.

Equal/Higher Elevation	Address	Direction / Distance	Map ID	Page
STERLING MORTON HIGH SCHOOL	1600-1874 S. 54TH AVE.	NW 1/4 - 1/2 (0.371 mi.)	M49	70

Federal CERCLIS NFRAP site List

CERC-NFRAP: Archived sites are sites that have been removed and archived from the inventory of CERCLIS sites. Archived status indicates that, to the best of EPA's knowledge, assessment at a site has been completed and that EPA has determined no further steps will be taken to list this site on the National Priorities List (NPL), unless information indicates this decision was not appropriate or other considerations require a recommendation for listing at a later time. This decision does not necessarily mean that there is no hazard

associated with a given site; it only means that, based upon available information, the location is not judged to be a potential NPL site.

A review of the CERC-NFRAP list, as provided by EDR, and dated 12/03/2007 has revealed that there are 4 CERC-NFRAP sites within approximately 0.5 miles of the target property.

Equal/Higher Elevation	Address	Direction / Distance	Map ID	Page
BARON-BLAKESLEE INC	*1634 SOUTH LARAMIE AVEN*	*N 1/4 - 1/2 (0.259 mi.)*	*28*	*35*
FORMER DANLY MACHINE CORPORATI	*2100 SOUTH LARMIE AVENU*	*WSW 1/4 - 1/2 (0.282 mi.)*	*I35*	*48*
BARRETT VARNISH COMPANY	*1532 SOUTH 50TH COURT*	*NNE 1/4 - 1/2 (0.406 mi.)*	*54*	*77*
GENERAL ELECTRIC CO	*1540 S 54TH AVENUE*	*NW 1/4 - 1/2 (0.457 mi.)*	*N56*	*98*

Federal RCRA CORRACTS facilities list

CORRACTS: CORRACTS is a list of handlers with RCRA Corrective Action Activity. This report shows which nationally-defined corrective action core events have occurred for every handler that has had corrective action activity.

A review of the CORRACTS list, as provided by EDR, and dated 03/25/2009 has revealed that there are 8 CORRACTS sites within approximately 1 mile of the target property.

Equal/Higher Elevation	Address	Direction / Distance	Map ID	Page
BARON-BLAKESLEE INC	*1634 SOUTH LARAMIE AVEN*	*N 1/4 - 1/2 (0.259 mi.)*	*28*	*35*
FORMER DANLY MACHINE CORPORATI	*2100 SOUTH LARMIE AVENU*	*WSW 1/4 - 1/2 (0.282 mi.)*	*I35*	*48*
BARRETT VARNISH COMPANY	*1532 SOUTH 50TH COURT*	*NNE 1/4 - 1/2 (0.406 mi.)*	*54*	*77*
GENERAL ELECTRIC CO	*1540 S 54TH AVENUE*	*NW 1/4 - 1/2 (0.457 mi.)*	*N56*	*98*
CHICAGO CASTINGS COMPANY LLC	*1400 SOUTH LARAMIE AVEN*	*N 1/2 - 1 (0.525 mi.)*	*63*	*112*
CONTAINER CARE INCORPORATED	*4735 WEST 14TH STREET*	*NE 1/2 - 1 (0.787 mi.)*	*66*	*161*
AT & T TECHNOLOGIES INC HAWTHO	*26TH STREET & CICERO AV*	*SE 1/2 - 1 (0.795 mi.)*	*67*	*164*
THIOKOL CORP VENTRON DIV	*1645 S KILBOURN ST*	*ENE 1/2 - 1 (0.911 mi.)*	*68*	*186*

Federal RCRA non-CORRACTS TSD facilities list

RCRA-TSDF: RCRAInfo is EPA's comprehensive information system, providing access to data supporting the Resource Conservation and Recovery Act (RCRA) of 1976 and the Hazardous and Solid Waste Amendments (HSWA) of 1984. The database includes selective information on sites which generate, transport, store, treat and/or dispose of hazardous waste as defined by the Resource Conservation and Recovery Act (RCRA). Transporters are individuals or entities that move hazardous waste from the generator offsite to a facility that can recycle, treat, store, or dispose of the waste. TSDFs treat, store, or dispose of the waste.

A review of the RCRA-TSDF list, as provided by EDR, and dated 11/12/2008 has revealed that there is 1 RCRA-TSDF site within approximately 0.5 miles of the target property.

Equal/Higher Elevation	Address	Direction / Distance	Map ID	Page
BARON-BLAKESLEE INC	*1634 SOUTH LARAMIE AVEN*	*N 1/4 - 1/2 (0.259 mi.)*	*28*	*35*

EXECUTIVE SUMMARY

Federal RCRA generators list

RCRA-SQG: RCRAInfo is EPA's comprehensive information system, providing access to data supporting the Resource Conservation and Recovery Act (RCRA) of 1976 and the Hazardous and Solid Waste Amendments (HSWA) of 1984. The database includes selective information on sites which generate, transport, store, treat and/or dispose of hazardous waste as defined by the Resource Conservation and Recovery Act (RCRA). Small quantity generators (SQGs) generate between 100 kg and 1,000 kg of hazardous waste per month.

A review of the RCRA-SQG list, as provided by EDR, and dated 11/12/2008 has revealed that there are 3 RCRA-SQG sites within approximately 0.25 miles of the target property.

Equal/Higher Elevation	Address	Direction / Distance	Map ID	Page
MID-AMERICA DOOR DISTR	***1926 S LARAMIE AVE***	***SSE 0 - 1/8 (0.002 mi.)***	***A4***	***10***
AK 22ND INC BP AMOCO	5201 W CERMAK AND LARAM	S 1/8 - 1/4 (0.236 mi.)	E19	25
WILBOW FACILITY	***1947 S 54TH ST***	***W 1/8 - 1/4 (0.241 mi.)***	***24***	***29***

RCRA-CESQG: RCRAInfo is EPA's comprehensive information system, providing access to data supporting the Resource Conservation and Recovery Act (RCRA) of 1976 and the Hazardous and Solid Waste Amendments (HSWA) of 1984. The database includes selective information on sites which generate, transport, store, treat and/or dispose of hazardous waste as defined by the Resource Conservation and Recovery Act (RCRA). Conditionally exempt small quantity generators (CESQGs) generate less than 100 kg of hazardous waste, or less than 1 kg of acutely hazardous waste per month.

A review of the RCRA-CESQG list, as provided by EDR, and dated 11/12/2008 has revealed that there are 2 RCRA-CESQG sites within approximately 0.25 miles of the target property.

Equal/Higher Elevation	Address	Direction / Distance	Map ID	Page
PARK HOME FIELD HOUSE	1820 S 51ST AVE	ENE 1/8 - 1/4 (0.145 mi.)	B10	15
COM ED	5210 W CERMAK RD	S 1/8 - 1/4 (0.229 mi.)	E18	23

State- and tribal - equivalent NPL

CAT: Illinois Category List.

A review of the CAT list, as provided by EDR, and dated 06/01/1997 has revealed that there are 2 CAT sites within approximately 1 mile of the target property.

Equal/Higher Elevation	Address	Direction / Distance	Map ID	Page
AT&T	***23RD STREET / CICERO***	***SE 1/2 - 1 (0.621 mi.)***	***64***	***116***
Facility Type: SITE REMEDIATION PROGRAM				
Facility Type: CLEANUPS STARTED AND, OR COMPLETED				
AMD INDUSTRIES INC	***4620 W 19TH ST***	***E 1/2 - 1 (0.695 mi.)***	***65***	***117***
Facility Type: SITE REMEDIATION PROGRAM				

EXECUTIVE SUMMARY

State- and tribal - equivalent CERCLIS

SHWS: The State Hazardous Waste Sites records are the states' equivalent to CERCLIS. These sites may or may not already be listed on the federal CERCLIS list. Priority sites planned for cleanup using state funds (state equivalent of Superfund) are identified along with sites where cleanup will be paid for by potentially responsible parties. The data come from the Illinois Environmental Protection Agency's Category List.

A review of the SHWS list, as provided by EDR, and dated 03/05/2009 has revealed that there is 1 SHWS site within approximately 1 mile of the target property.

Equal/Higher Elevation	Address	Direction / Distance	Map ID	Page
ELECTRONIC PLATING	1821 S 54TH AVE.	WNW 1/4 - 1/2 (0.267 mi.)	G32	46

State and tribal landfill and/or solid waste disposal site lists

SWF/LF: The Solid Waste Facilities/Landfill Sites records typically contain an inventory of solid waste disposal facilities or landfills in a particular state. The data come from the Illinois Environmental Protection Agency's Available Disposal for Solid Waste in Illinois--Solid Waste Landfills Subject to State Surcharge list.

A review of the SWF/LF list, as provided by EDR, and dated 12/01/2007 has revealed that there is 1 SWF/LF site within approximately 0.5 miles of the target property.

Equal/Higher Elevation	Address	Direction / Distance	Map ID	Page
KUCERA DISPOSAL COMPANY (ACTIV	1800 S. LARAMIE AVE.	N 1/8 - 1/4 (0.148 mi.)	C11	17

State and tribal leaking storage tank lists

LUST: The Leaking Underground Storage Tank Incident Reports contain an inventory of reported leaking underground storage tank incidents. The data come from the Illinois Environmental Protection Agency's LUST Incident Report.

A review of the LUST list, as provided by EDR, and dated 05/15/2009 has revealed that there are 26 LUST sites within approximately 0.5 miles of the target property.

Equal/Higher Elevation	Address	Direction / Distance	Map ID	Page
MIDWEST WAREHOUSE NFA/NFR Letter: 8/28/2002	1808 SOUTH LARAMIE	N 1/8 - 1/4 (0.138 mi.)	C9	15
CICERO PUBLIC SCHOOLS DIST. 99 NFA/NFR Letter: 2/6/2003	2110 SOUTH LARAMIE	S 1/8 - 1/4 (0.161 mi.)	D15	21
G & W PARTNERS	2101 SOUTH LARAMIE AVEN	S 1/8 - 1/4 (0.162 mi.)	D16	22
AMOCO OIL CO.	5201 WEST CERMAK RD.	S 1/8 - 1/4 (0.236 mi.)	E22	28
MORTON SCHOOL DISTRICT	1874 SOUTH 54TH AVENUE	W 1/4 - 1/2 (0.256 mi.)	F26	34
SAFE AIR OF ILLINOIS	1855 SOUTH 54TH AVE.	W 1/4 - 1/2 (0.259 mi.)	F27	35
J. STERLING MORTON HIGH SCHOOL	1840 SOUTH 54TH ST.	WNW 1/4 - 1/2 (0.262 mi.)	G30	44
ST. ANTHONY BANK NFA/NFR Letter: 12/23/1999	5310-5312 WEST CERMAK	SSW 1/4 - 1/2 (0.269 mi.)	H33	46
VIP CARWASH	5333 WEST CERMAK	SW 1/4 - 1/2 (0.292 mi.)	36	53
CICERO BOARD OF EDUCATION DIST NFA/NFR Letter: 3/25/2003	2101 SOUTH 54TH AVENUE	WSW 1/4 - 1/2 (0.296 mi.)	I38	63

Equal/Higher Elevation	Address	Direction / Distance	Map ID	Page
CONNELL LTD. PARTNERSHIP NFA/NFR Letter: 2/6/2003	2115 SOUTH 54TH AVE.	SW 1/4 - 1/2 (0.303 mi.)	J39	63
DANLY MACHINE LP NFA/NFR Letter: 2/6/2003	2115 SOUTH 54TH AVE.	SW 1/4 - 1/2 (0.303 mi.)	J41	65
CHICAGO TRANSIT AUTHORITY	2134 SOUTH 54TH AVE.	SW 1/4 - 1/2 (0.311 mi.)	J42	65
AMERICAN NATIONAL BANK & TRUST NFA/NFR Letter: 10/4/2005	1910-2100 SOUTH 54TH AV	WSW 1/4 - 1/2 (0.334 mi.)	K43	66
AMERICAN NATIONAL BANK & TRUST NFA/NFR Letter: 10/4/2005	2100 SOUTH 54TH AVENUE	WSW 1/4 - 1/2 (0.334 mi.)	K44	66
ANSCO REAL ESTATE INVESTMENT NFA/NFR Letter: 10/4/2005	1910-2100 SOUTH 54TH AV	WSW 1/4 - 1/2 (0.334 mi.)	K45	67
PARK HOLME SERVICE STATION	5000 WEST CERMAK RD.	SE 1/4 - 1/2 (0.341 mi.)	46	67
SVIGOS ASSET MANAGEMENT NFA/NFR Letter: 10/21/2004	5420 WEST CERMAK RD.	SW 1/4 - 1/2 (0.361 mi.)	L47	68
CHICAGO EXTRUDED METAL CO. NFA/NFR Letter: 5/12/1994	1601 SOUTH 54TH AVE.	NW 1/4 - 1/2 (0.371 mi.)	M50	72
J. STERLING MORTON HIGH SCHOOL	***5401 WEST 16TH STREET***	***NW 1/4 - 1/2 (0.380 mi.)***	***M52***	***73***
MB CANDIES, INC.	1859 SOUTH 55TH AVE.	W 1/4 - 1/2 (0.386 mi.)	53	77
JAY STERLING MORTON H.S. DIST. NFA/NFR Letter: 3/25/2004	1805 SOUTH 55TH AVE.	WNW 1/4 - 1/2 (0.408 mi.)	55	97
GENERAL ELECTRIC NFA/NFR Letter: 6/13/1996	1543 SOUTH 54TH AVE.	NW 1/4 - 1/2 (0.457 mi.)	N57	108
LENZ & SON CO. NFA/NFR Letter: 6/24/1992	1615 55TH AVE.	NW 1/4 - 1/2 (0.469 mi.)	O59	110
LENZ & SON CO. NFA/NFR Letter: 6/25/1992	1602 55TH AVE.	NW 1/4 - 1/2 (0.473 mi.)	O61	111
CICERO PUBLIC SCHOOL DISTRICT NFA/NFR Letter: 5/12/2004	5110 WEST 24TH STREET	SSE 1/4 - 1/2 (0.494 mi.)	62	112

State and tribal registered storage tank lists

UST: The Underground Storage Tank database contains registered USTs. USTs are regulated under Subtitle I of the Resource Conservation and Recovery Act (RCRA). The data come from the Illinois State Fire Marshal's STC Facility List.

A review of the UST list, as provided by EDR, and dated 05/19/2009 has revealed that there are 9 UST sites within approximately 0.25 miles of the target property.

Equal/Higher Elevation	Address	Direction / Distance	Map ID	Page
BONGI CARTAGE, INC.	1920 S LARAMIE	N 0 - 1/8 (0.004 mi.)	A5	12
INNERPAC, INC.	1942 S. LARAMIE	S 0 - 1/8 (0.016 mi.)	A6	13
MIDWEST WAREHOUSE	1808 S LARAMIE AVE	N 1/8 - 1/4 (0.138 mi.)	C8	14
FRANK F KUCERA COMPANY	1800 SOUTH LARAMIE AVEN	N 1/8 - 1/4 (0.148 mi.)	C12	18
CICERO CITY AUTOMOTIVE SERVICE	2101 S. LARAMIE AVE.	S 1/8 - 1/4 (0.159 mi.)	D13	18
CONSTRUCTION SITE	2110 S LARAMIE AVE	S 1/8 - 1/4 (0.161 mi.)	D14	19
AMOCO #10769	5201 WEST CERMAK ROAD	S 1/8 - 1/4 (0.236 mi.)	E21	27
CICERO PUBLIC LIBRARY WAREHOUS	5225 W CERMAK	S 1/8 - 1/4 (0.238 mi.)	E23	28
DISCO AZTECA DISTRIBUTORS	5239 W CERMAK RD	S 1/8 - 1/4 (0.241 mi.)	25	34

EXECUTIVE SUMMARY

State and tribal institutional control / engineering control registries

ENG CONTROLS: Sites with Engineering Controls.

A review of the ENG CONTROLS list, as provided by EDR, and dated 05/09/2009 has revealed that there are 2 ENG CONTROLS sites within approximately 0.5 miles of the target property.

Equal/Higher Elevation	Address	Direction / Distance	Map ID	Page
DANLY MACHINE PARKING LOTS A&D	***2119 SOUTH LARAMIE AVEN***	***S 1/8 - 1/4 (0.170 mi.)***	***D17***	***22***
J. STERLING MORTON HIGH SCHOOL	***5401 WEST 16TH STREET***	***NW 1/4 - 1/2 (0.380 mi.)***	***M52***	***73***

INST CONTROL: Legal or administrative restrictions on land use and/or other activities (e.g., groundwater use restrictions) which effectively limit exposure to contamination may be employed as alternatives to removal or treatment of contamination.

A review of the INST CONTROL list, as provided by EDR, and dated 05/09/2009 has revealed that there are 3 INST CONTROL sites within approximately 0.5 miles of the target property.

Equal/Higher Elevation	Address	Direction / Distance	Map ID	Page
DANLY MACHINE LP	***2115 SOUTH 54TH AVENUE***	***SW 1/4 - 1/2 (0.303 mi.)***	***J40***	***64***
WEST GATE LINCOLN MERCURY	***5420 WEST CERMAK ROAD***	***SW 1/4 - 1/2 (0.361 mi.)***	***L48***	***68***
J. STERLING MORTON HIGH SCHOOL	***5401 WEST 16TH STREET***	***NW 1/4 - 1/2 (0.380 mi.)***	***M52***	***73***

State and tribal voluntary cleanup sites

SRP: Illinois Environmental Protection Agency, Site Remediation Program Database

A review of the SRP list, as provided by EDR, and dated 05/09/2009 has revealed that there are 11 SRP sites within approximately 0.5 miles of the target property.

Equal/Higher Elevation	Address	Direction / Distance	Map ID	Page
DANLY MACHINE PARKING LOTS A&D	***2119 SOUTH LARAMIE AVEN***	***S 1/8 - 1/4 (0.170 mi.)***	***D17***	***22***
STERLING MORTON DISTRICT 201	1840 SOUTH 54TH AVENUE	WNW 1/4 - 1/2 (0.262 mi.)	G29	43
JAE WON LEE	5101 WEST CERMAK ROAD	SSE 1/4 - 1/2 (0.264 mi.)	31	45
COMAR INDUSTRIES	5301 WEST CERMAK ROAD	SSW 1/4 - 1/2 (0.270 mi.)	H34	47
MULTICOLOR SPECIALTIES INC	***2101 S 54TH AVE***	***WSW 1/4 - 1/2 (0.296 mi.)***	***I37***	***54***
DANLY MACHINE LP	***2115 SOUTH 54TH AVENUE***	***SW 1/4 - 1/2 (0.303 mi.)***	***J40***	***64***
WEST GATE LINCOLN MERCURY	***5420 WEST CERMAK ROAD***	***SW 1/4 - 1/2 (0.361 mi.)***	***L48***	***68***
CHICAGO EXTRUDED METALS COMPAN	1601 SOUTH 54TH AVENUE	NW 1/4 - 1/2 (0.371 mi.)	M51	72
J. STERLING MORTON HIGH SCHOOL	***5401 WEST 16TH STREET***	***NW 1/4 - 1/2 (0.380 mi.)***	***M52***	***73***
GE WEST PLANT	1540 SOUTH 54TH AVENUE	NW 1/4 - 1/2 (0.457 mi.)	N58	109
PRESSURE WASHING SYSTEMS, INC.	1615 SOUTH 55TH AVENUE	NW 1/4 - 1/2 (0.469 mi.)	O60	110

EDR PROPRIETARY RECORDS

EDR Proprietary Records

EXECUTIVE SUMMARY

EDR Historical Auto Stations: EDR has searched selected national collections of business directories and has collected listings of potential gas station/filling station/service station sites that were available to EDR researchers. EDR's review was limited to those categories of sources that might, in EDR's opinion, include gas station/filling station/service station establishments. The categories reviewed included, but were not limited to gas, gas station, gasoline station, filling station, auto, automobile repair, auto service station, service station, etc.

A review of the EDR Historical Auto Stations list, as provided by EDR, has revealed that there is 1 EDR Historical Auto Stations site within approximately 0.25 miles of the target property.

Equal/Higher Elevation	Address	Direction / Distance	Map ID	Page
SELLER S STANDARD	5201 CERMAK	S 1/8 - 1/4 (0.236 mi.)	E20	26

EDR Historical Cleaners: EDR has searched selected national collections of business directories and has collected listings of potential dry cleaner sites that were available to EDR researchers. EDR's review was limited to those categories of sources that might, in EDR's opinion, include dry cleaning establishments. The categories reviewed included, but were not limited to dry cleaners, cleaners, laundry, laundromat, cleaning/laundry, wash & dry etc.

A review of the EDR Historical Cleaners list, as provided by EDR, has revealed that there is 1 EDR Historical Cleaners site within approximately 0.25 miles of the target property.

Equal/Higher Elevation	Address	Direction / Distance	Map ID	Page
NORTHCETERN RUG CARPET CLEAN	1849 51 W NORTH AV	ENE 1/8 - 1/4 (0.137 mi.)	B7	14

EXECUTIVE SUMMARY

Due to poor or inadequate address information, the following sites were not mapped:

Site Name	Database(s)
CICERO TOWN OF	FINDS, RCRA-CESQG
2102 S 60TH CRT	FINDS
2812 -38 S 60TH CT	FINDS

OVERVIEW MAP - 02522716.2r

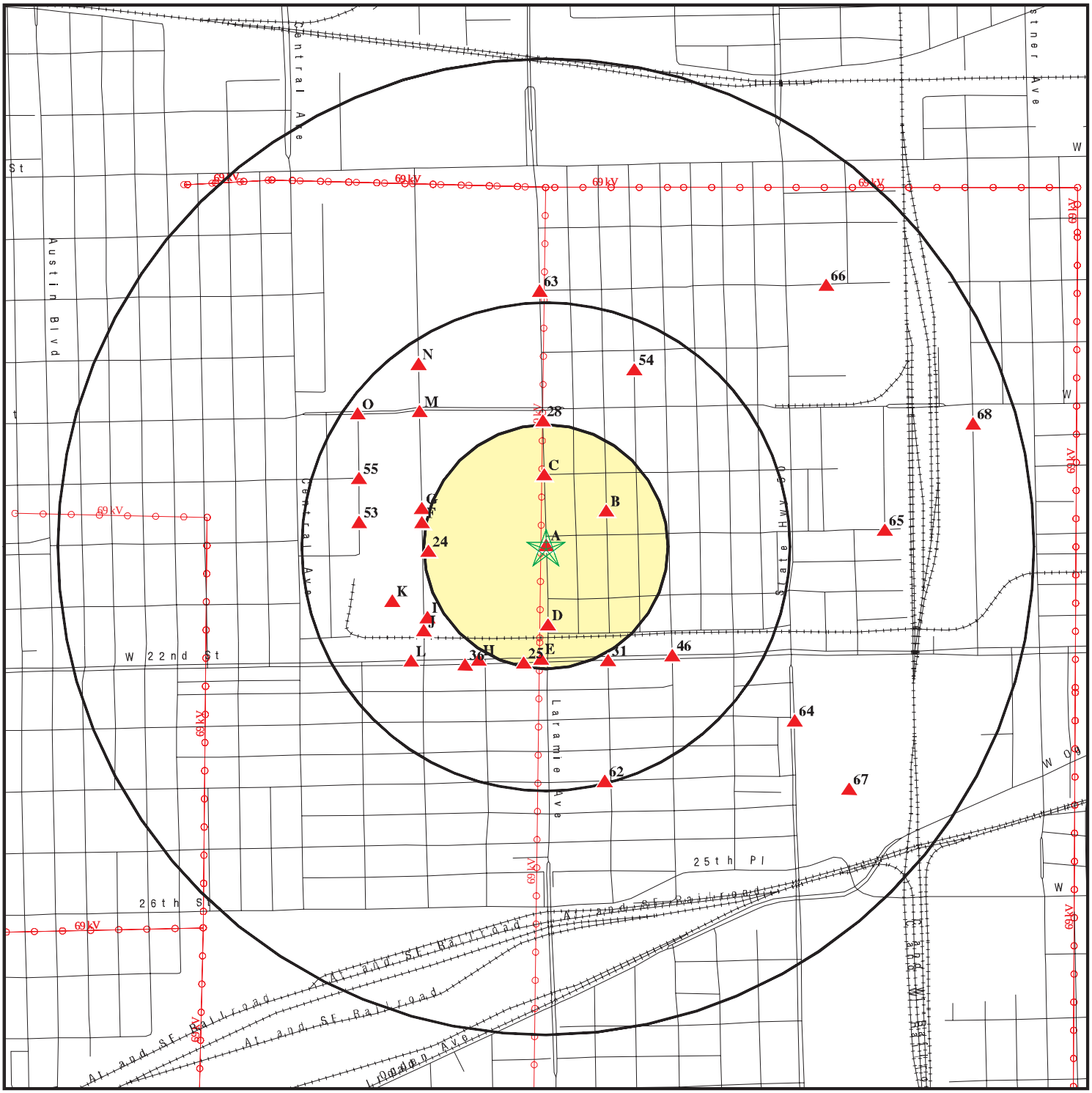

This report includes Interactive Map Layers to display and/or hide map information. The legend includes only those icons for the default map view.

SITE NAME: 1916 S. Laramie	CLIENT: K-Plus Environmental, Inc.
ADDRESS: 1916 S. Laramie Cicero IL 60804	CONTACT: Jessica Madsen
LAT/LONG: 41.8544 / 87.7540	INQUIRY #: 02522716.2r
	DATE: June 18, 2009 5:01 pm

Copyright © 2008 EDR, Inc. © 2008 Tele Atlas Rel. 07/2007.

DETAIL MAP - 02522716.2r

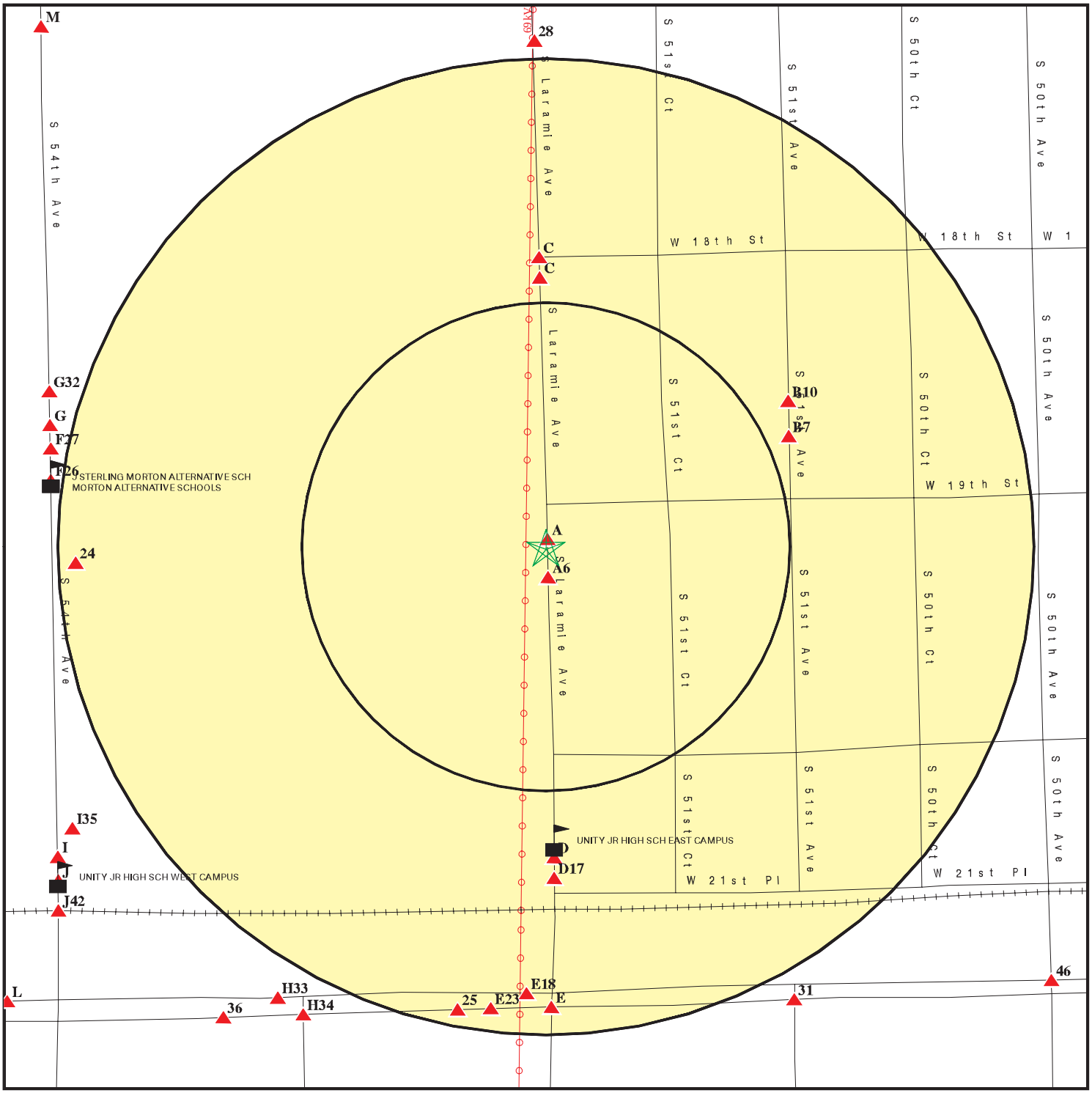

0 1/16 1/8 1/4 Miles

- Target Property
- Sites at elevations higher than or equal to the target property
- Sites at elevations lower than the target property
- Manufactured Gas Plants
- Sensitive Receptors
- National Priority List Sites
- Dept. Defense Sites
- Indian Reservations BIA
- Power transmission lines
- Oil & Gas pipelines
- 100-year flood zone
- 500-year flood zone

This report includes Interactive Map Layers to display and/or hide map information. The legend includes only those icons for the default map view.

SITE NAME: 1916 S. Laramie	CLIENT: K-Plus Environmental, Inc.
ADDRESS: 1916 S. Laramie Cicero IL 60804	CONTACT: Jessica Madsen
LAT/LONG: 41.8544 / 87.7540	INQUIRY #: 02522716.2r DATE: June 18, 2009 5:02 pm

Copyright © 2008 EDR, Inc. © 2008 Tele Atlas Rel. 07/2007.

MAP FINDINGS SUMMARY

Database	Target Property	Search Distance (Miles)	< 1/8	1/8 - 1/4	1/4 - 1/2	1/2 - 1	> 1	Total Plotted
STANDARD ENVIRONMENTAL RECORDS								
Federal NPL site list								
NPL		1.000	0	0	0	0	NR	0
Proposed NPL		1.000	0	0	0	0	NR	0
NPL LIENS		TP	NR	NR	NR	NR	NR	0
Federal Delisted NPL site list								
Delisted NPL		1.000	0	0	0	0	NR	0
Federal CERCLIS list								
CERCLIS		0.500	0	0	1	NR	NR	1
Federal CERCLIS NFRAP site List								
CERC-NFRAP		0.500	0	0	4	NR	NR	4
Federal RCRA CORRACTS facilities list								
CORRACTS		1.000	0	0	4	4	NR	8
Federal RCRA non-CORRACTS TSD facilities list								
RCRA-TSDF		0.500	0	0	1	NR	NR	1
Federal RCRA generators list								
RCRA-LQG		0.250	0	0	NR	NR	NR	0
RCRA-SQG		0.250	1	2	NR	NR	NR	3
RCRA-CESQG		0.250	0	2	NR	NR	NR	2
Federal institutional controls / engineering controls registries								
US ENG CONTROLS		0.500	0	0	0	NR	NR	0
US INST CONTROL		0.500	0	0	0	NR	NR	0
Federal ERNS list								
ERNS		TP	NR	NR	NR	NR	NR	0
State- and tribal - equivalent NPL								
CAT		1.000	0	0	0	2	NR	2
State- and tribal - equivalent CERCLIS								
SHWS		1.000	0	0	1	0	NR	1
State and tribal landfill and/or solid waste disposal site lists								
SWF/LF		0.500	0	1	0	NR	NR	1
IL NIPC		0.500	0	0	0	NR	NR	0
State and tribal leaking storage tank lists								
LUST	X	0.500	0	4	22	NR	NR	26
LUST TRUST		0.500	0	0	0	NR	NR	0

MAP FINDINGS SUMMARY

Database	Target Property	Search Distance (Miles)	< 1/8	1/8 - 1/4	1/4 - 1/2	1/2 - 1	> 1	Total Plotted
INDIAN LUST		0.500	0	0	0	NR	NR	0
State and tribal registered storage tank lists								
UST	X	0.250	2	7	NR	NR	NR	9
INDIAN UST		0.250	0	0	NR	NR	NR	0
State and tribal institutional control / engineering control registries								
ENG CONTROLS		0.500	0	1	1	NR	NR	2
INST CONTROL		0.500	0	0	3	NR	NR	3
State and tribal voluntary cleanup sites								
INDIAN VCP		0.500	0	0	0	NR	NR	0
SRP		0.500	0	1	10	NR	NR	11
State and tribal Brownfields sites								
BROWNFIELDS		0.500	0	0	0	NR	NR	0
ADDITIONAL ENVIRONMENTAL RECORDS								
Local Brownfield lists								
US BROWNFIELDS		0.500	0	0	0	NR	NR	0
Local Lists of Landfill / Solid Waste Disposal Sites								
ODI		0.500	0	0	0	NR	NR	0
DEBRIS REGION 9		0.500	0	0	0	NR	NR	0
INDIAN ODI		0.500	0	0	0	NR	NR	0
Local Lists of Hazardous waste / Contaminated Sites								
US CDL		TP	NR	NR	NR	NR	NR	0
CDL		TP	NR	NR	NR	NR	NR	0
Local Land Records								
LIENS 2		TP	NR	NR	NR	NR	NR	0
LUCIS		0.500	0	0	0	NR	NR	0
Records of Emergency Release Reports								
HMIRS		TP	NR	NR	NR	NR	NR	0
SPILLS	X	TP	NR	NR	NR	NR	NR	0
Other Ascertainable Records								
RCRA-NonGen		0.250	0	0	NR	NR	NR	0
DOT OPS		TP	NR	NR	NR	NR	NR	0
DOD		1.000	0	0	0	0	NR	0
FUDS		1.000	0	0	0	0	NR	0
CONSENT		1.000	0	0	0	0	NR	0
ROD		1.000	0	0	0	0	NR	0
UMTRA		0.500	0	0	0	NR	NR	0

MAP FINDINGS SUMMARY

Database	Target Property	Search Distance (Miles)	< 1/8	1/8 - 1/4	1/4 - 1/2	1/2 - 1	> 1	Total Plotted
MINES		0.250	0	0	NR	NR	NR	0
TRIS		TP	NR	NR	NR	NR	NR	0
TSCA		TP	NR	NR	NR	NR	NR	0
FTTS		TP	NR	NR	NR	NR	NR	0
HIST FTTS		TP	NR	NR	NR	NR	NR	0
SSTS		TP	NR	NR	NR	NR	NR	0
ICIS		TP	NR	NR	NR	NR	NR	0
PADS		TP	NR	NR	NR	NR	NR	0
MLTS		TP	NR	NR	NR	NR	NR	0
RADINFO		TP	NR	NR	NR	NR	NR	0
FINDS		TP	NR	NR	NR	NR	NR	0
RAATS		TP	NR	NR	NR	NR	NR	0
UIC		TP	NR	NR	NR	NR	NR	0
NPDES		TP	NR	NR	NR	NR	NR	0
DRYCLEANERS		0.250	0	0	NR	NR	NR	0
IMPDMENT		0.500	0	0	0	NR	NR	0
AIRS		TP	NR	NR	NR	NR	NR	0
INDIAN RESERV		1.000	0	0	0	0	NR	0
SCRD DRYCLEANERS		0.500	0	0	0	NR	NR	0
EDR PROPRIETARY RECORDS								
EDR Proprietary Records								
Manufactured Gas Plants		1.000	0	0	0	0	NR	0
EDR Historical Auto Stations		0.250	0	1	NR	NR	NR	1
EDR Historical Cleaners		0.250	0	1	NR	NR	NR	1

NOTES:

TP = Target Property

NR = Not Requested at this Search Distance

Sites may be listed in more than one database

A1 Target Property | **S.C.I. STORAGE YARD**
1916 SOUTH LARAMIE
CICERO, IL 60650 | **LUST** | **S108649924**
N/A

Site 1 of 6 in cluster A

Actual: 605 ft.

LUST:

Incident Num:	20071427
IL EPA Id:	0310515421
Product:	Other Petro
IEMA Date:	10/24/2007
Project Manager:	Not reported
Project Manager Phone:	Not reported
Email:	Not reported
PRP Name:	Not reported
PRP Contact:	Not reported
PRP Address:	Not reported
PRP City,St,Zip:	Not reported
PRP Phone:	Not reported
Site Classification:	Not reported
Section 57.5(g) Letter:	734
Non LUST Determination Letter:	Not reported
20 Report Received:	Not reported
45 Report Received:	Not reported
Section 57.5(g) Letter:	Not reported
NFA/NFR Letter:	**Not reported**
NFR Date Recorded:	Not reported

Incident Num:	20070811
IL EPA Id:	0310515421
Product:	Gasoline
IEMA Date:	6/15/2007
Project Manager:	Not reported
Project Manager Phone:	Not reported
Email:	Not reported
PRP Name:	Not reported
PRP Contact:	Not reported
PRP Address:	Not reported
PRP City,St,Zip:	Not reported
PRP Phone:	Not reported
Site Classification:	Not reported
Section 57.5(g) Letter:	734
Non LUST Determination Letter:	Not reported
20 Report Received:	Not reported
45 Report Received:	Not reported
Section 57.5(g) Letter:	Not reported
NFA/NFR Letter:	**Not reported**
NFR Date Recorded:	Not reported

A2 Target Property | **BONGI CONSTRUCTION**
1916 S. LARAMIE AVENUE
CICERO, IL 60650 | **UST** | **U001133651**
N/A

Site 2 of 6 in cluster A

Actual: 605 ft.

UST:

Facility ID:	2030832
Facility Status:	Closed
Facility Type:	**Construction**
Owner Name:	[redacted]

BONGI CONSTRUCTION (Continued) **U001133651**

Owner Id: [redacted]
Owner Address:
Owner City,St,Zip:

Tank Number: 1
Tank Capacity: 12000
Tank Substance: Heating Oil
Last Used Date: 6/1/1988
OSFM First Notify Date: 7/1/1992
Tank Status: Removed
Red Tag Issue Date: Not reported
Install Date: Not reported
Green Tag Decal: Not reported
Green Tag Issue Date: Not reported
Green Tag Expire Date: Not reported
Self Service Permit Inspection Date: Not reported
Self Service Permit Expire Date: Not reported

Tank Number: 2
Tank Capacity: 10000
Tank Substance: Heating Oil
Last Used Date: 6/1/1988
OSFM First Notify Date: 7/1/1992
Tank Status: Removed
Red Tag Issue Date: Not reported
Install Date: Not reported
Green Tag Decal: Not reported
Green Tag Issue Date: Not reported
Green Tag Expire Date: Not reported
Self Service Permit Inspection Date: Not reported
Self Service Permit Expire Date: Not reported

Tank Number: 3
Tank Capacity: 9600
Tank Substance: Heating Oil
Last Used Date: 6/1/1988
OSFM First Notify Date: 7/1/1992
Tank Status: Removed
Red Tag Issue Date: Not reported
Install Date: Not reported
Green Tag Decal: Not reported
Green Tag Issue Date: Not reported
Green Tag Expire Date: Not reported
Self Service Permit Inspection Date: Not reported
Self Service Permit Expire Date: Not reported

Tank Number: 4
Tank Capacity: 5000
Tank Substance: Gasoline
Last Used Date: 6/1/1988
OSFM First Notify Date: 7/1/1992
Tank Status: Removed
Red Tag Issue Date: Not reported
Install Date: Not reported

BONGI CONSTRUCTION (Continued) **U001133651**

Green Tag Decal:	**Not reported**
Green Tag Issue Date:	**Not reported**
Green Tag Expire Date:	**Not reported**
Self Service Permit Inspection Date:	**Not reported**
Self Service Permit Expire Date:	**Not reported**

Tank Number:	5
Tank Capacity:	10000
Tank Substance:	Diesel Fuel
Last Used Date:	6/1/1988
OSFM First Notify Date:	7/1/1992
Tank Status:	**Removed**
Red Tag Issue Date:	Not reported
Install Date:	Not reported
Green Tag Decal:	**Not reported**
Green Tag Issue Date:	**Not reported**
Green Tag Expire Date:	**Not reported**
Self Service Permit Inspection Date:	**Not reported**
Self Service Permit Expire Date:	**Not reported**

Tank Number:	6
Tank Capacity:	5000
Tank Substance:	Gasoline
Last Used Date:	12/31/1973
OSFM First Notify Date:	Not reported
Tank Status:	**Exempt from registration**
Red Tag Issue Date:	Not reported
Install Date:	Not reported
Green Tag Decal:	**Not reported**
Green Tag Issue Date:	**Not reported**
Green Tag Expire Date:	**Not reported**
Self Service Permit Inspection Date:	**Not reported**
Self Service Permit Expire Date:	**Not reported**

A3 **SPILLS** **S108891677**
Target Property **1916 S LARAMIE** **N/A**
CICERO, IL

Site 3 of 6 in cluster A

Actual: 605 ft.

SPILLS:

Incident ID:	20071427
Facility Address:	1916 S LARAMIE
Facility City:	CICERO
PRP Name:	SKOLNIK, ANDY

A4	**MID-AMERICA DOOR DISTR**	**RCRA-SQG**	**1000824552**
SSE	**1926 S LARAMIE AVE**	**FINDS**	**ILD984909283**
< 1/8	**CICERO, IL 60804**		
0.002 mi.			
8 ft.	**Site 4 of 6 in cluster A**		

Relative:
Equal

Actual:
605 ft.

RCRA-SQG:

Date form received by agency:	01/08/2007
Facility name:	MID AMERICA DOOR DIST
Facility address:	1926 S LARAMIE AVE CICERO, IL 608042359
EPA ID:	ILD984909283
Contact:	ENV COORDINATOR
Contact address:	Not reported Not reported
Contact country:	Not reported
Contact telephone:	(708) 652-5212
Contact email:	Not reported
EPA Region:	05
Classification:	Small Small Quantity Generator
Description:	Handler: generates more than 100 and less than 1000 kg of hazardous waste during any calendar month and accumulates less than 6000 kg of hazardous waste at any time; or generates 100 kg or less of hazardous waste during any calendar month, and accumulates more than 1000 kg of hazardous waste at any time

Owner/Operator Summary:

Owner/operator name:	[redacted]
Owner/operator address:	Not reported Not reported
Owner/operator country:	US
Owner/operator telephone:	Not reported
Legal status:	Private
Owner/Operator Type:	Owner
Owner/Op start date:	01/01/1900
Owner/Op end date:	Not reported

Owner/operator name:	[redacted]
Owner/operator address:	Not reported Not reported
Owner/operator country:	US
Owner/operator telephone:	Not reported
Legal status:	Private
Owner/Operator Type:	Operator
Owner/Op start date:	01/01/1900
Owner/Op end date:	Not reported

Owner/operator name:	[redacted]
Owner/operator address:	[redacted]
Owner/operator country:	Not reported
Owner/operator telephone:	([redacted]
Legal status:	Private
Owner/Operator Type:	Owner
Owner/Op start date:	Not reported
Owner/Op end date:	Not reported

Handler Activities Summary:

MID-AMERICA DOOR DISTR (Continued) **1000824552**

U.S. importer of hazardous waste:	No
Mixed waste (haz. and radioactive):	No
Recycler of hazardous waste:	No
Transporter of hazardous waste:	No
Treater, storer or disposer of HW:	No
Underground injection activity:	No
On-site burner exemption:	No
Furnace exemption:	No
Used oil fuel burner:	No
Used oil processor:	No
User oil refiner:	No
Used oil fuel marketer to burner:	No
Used oil Specification marketer:	No
Used oil transfer facility:	No
Used oil transporter:	No
Off-site waste receiver:	Commercial status unknown

Universal Waste Summary:

Waste type:	Batteries
Accumulated waste on-site:	No
Generated waste on-site:	No
Waste type:	Lamps
Accumulated waste on-site:	No
Generated waste on-site:	No
Waste type:	Pesticides
Accumulated waste on-site:	No
Generated waste on-site:	No
Waste type:	Thermostats
Accumulated waste on-site:	No
Generated waste on-site:	No

Historical Generators:

Date form received by agency:	04/01/2006
Facility name:	MID AMERICA DOOR DIST
Classification:	Small Quantity Generator
Date form received by agency:	12/23/1992
Facility name:	MID AMERICA DOOR DIST
Classification:	Large Quantity Generator

Hazardous Waste Summary:

Waste code:	D001
Waste name:	IGNITABLE HAZARDOUS WASTES ARE THOSE WASTES WHICH HAVE A FLASHPOINT OF LESS THAN 140 DEGREES FAHRENHEIT AS DETERMINED BY A PENSKY-MARTENS CLOSED CUP FLASH POINT TESTER. ANOTHER METHOD OF DETERMINING THE FLASH POINT OF A WASTE IS TO REVIEW THE MATERIAL SAFETY DATA SHEET, WHICH CAN BE OBTAINED FROM THE MANUFACTURER OR DISTRIBUTOR OF THE MATERIAL. LACQUER THINNER IS AN EXAMPLE OF A COMMONLY USED SOLVENT WHICH WOULD BE CONSIDERED AS IGNITABLE HAZARDOUS WASTE.
Violation Status:	No violations found

FINDS:

MID-AMERICA DOOR DISTR (Continued) **1000824552**

Other Pertinent Environmental Activity Identified at Site

Registry ID: 110006406629

ACES (Illinois - Agency Compliance And Enforcement System) is the Illinois EPA Project to facilitate the permitting operations

RCRAInfo is a national information system that supports the Resource Conservation and Recovery Act (RCRA) program through the tracking of events and activities related to facilities that generate, transport, and treat, store, or dispose of hazardous waste. RCRAInfo allows RCRA program staff to track the notification, permit, compliance, and corrective action activities required under RCRA.

A5 **BONGI CARTAGE, INC.** **UST** **U000856200**
North **1920 S LARAMIE** **N/A**
< 1/8 **CICERO, IL 60650**
0.004 mi.
22 ft. **Site 5 of 6 in cluster A**

Relative:
Equal

Actual:
605 ft.

UST:

Facility ID:	2022558
Facility Status:	Closed
Facility Type:	**None**
Owner Name:	[redacted]
Owner Id:	
Owner Address:	
Owner City,St,Zip:	

Tank Number:	1
Tank Capacity:	8000
Tank Substance:	Diesel Fuel
Last Used Date:	Not reported
OSFM First Notify Date:	5/8/1986
Tank Status:	**Removed**
Red Tag Issue Date:	Not reported
Install Date:	Not reported
Green Tag Decal:	**Not reported**
Green Tag Issue Date:	**Not reported**
Green Tag Expire Date:	**Not reported**
Self Service Permit Inspection Date:	**Not reported**
Self Service Permit Expire Date:	**Not reported**

Tank Number:	2
Tank Capacity:	4000
Tank Substance:	Gasoline
Last Used Date:	Not reported
OSFM First Notify Date:	5/8/1986
Tank Status:	**Removed**
Red Tag Issue Date:	Not reported
Install Date:	Not reported
Green Tag Decal:	**Not reported**
Green Tag Issue Date:	**Not reported**
Green Tag Expire Date:	**Not reported**
Self Service Permit Inspection Date:	**Not reported**
Self Service Permit Expire Date:	**Not reported**

BONGI CARTAGE, INC. (Continued) **U000856200**

Tank Number:	3
Tank Capacity:	4000
Tank Substance:	Gasoline
Last Used Date:	Not reported
OSFM First Notify Date:	5/8/1986
Tank Status:	**Removed**
Red Tag Issue Date:	Not reported
Install Date:	Not reported
Green Tag Decal:	**Not reported**
Green Tag Issue Date:	**Not reported**
Green Tag Expire Date:	**Not reported**
Self Service Permit Inspection Date:	**Not reported**
Self Service Permit Expire Date:	**Not reported**

Tank Number:	4
Tank Capacity:	10000
Tank Substance:	Heating Oil
Last Used Date:	Not reported
OSFM First Notify Date:	5/8/1986
Tank Status:	**Removed**
Red Tag Issue Date:	Not reported
Install Date:	Not reported
Green Tag Decal:	**Not reported**
Green Tag Issue Date:	**Not reported**
Green Tag Expire Date:	**Not reported**
Self Service Permit Inspection Date:	**Not reported**
Self Service Permit Expire Date:	**Not reported**

Tank Number:	5
Tank Capacity:	11891
Tank Substance:	Heating Oil
Last Used Date:	Not reported
OSFM First Notify Date:	5/8/1986
Tank Status:	**Removed**
Red Tag Issue Date:	Not reported
Install Date:	Not reported
Green Tag Decal:	**Not reported**
Green Tag Issue Date:	**Not reported**
Green Tag Expire Date:	**Not reported**
Self Service Permit Inspection Date:	**Not reported**
Self Service Permit Expire Date:	**Not reported**

A6 **INNERPAC, INC.** **UST** **U003995163**
South **1942 S. LARAMIE** **N/A**
< 1/8 **CICERO, IL 60804**
0.016 mi.
82 ft. **Site 6 of 6 in cluster A**

Relative:
Equal

Actual:
605 ft.

UST:

Facility ID:	2042795
Facility Status:	Exempt
Facility Type:	**Commercial / Retail**
Owner Name:	[redacted]
Owner Id:	
Owner Address:	
Owner City,St,Zip:	Not reported

INNERPAC, INC. (Continued) **U003995163**

Tank Number:	1
Tank Capacity:	5000
Tank Substance:	Heating Oil
Last Used Date:	Not reported
OSFM First Notify Date:	Not reported
Tank Status:	**Exempt from registration**
Red Tag Issue Date:	Not reported
Install Date:	Not reported
Green Tag Decal:	**Not reported**
Green Tag Issue Date:	**Not reported**
Green Tag Expire Date:	**Not reported**
Self Service Permit Inspection Date:	**Not reported**
Self Service Permit Expire Date:	**Not reported**

B7
ENE
1/8-1/4
0.137 mi.
722 ft.

NORTHCETERN RUG CARPET CLEANERS INC **EDR Historical Cleaners** **1009206961**
1849 51 W NORTH AV **N/A**
CHICAGO, IL

Site 1 of 2 in cluster B

Relative:
Equal

Actual:
605 ft.

EDR Historical Cleaners:

Name:	NORTHCETERN RUG CARPET CLEANERS INC
Year:	1928
Type:	CARPET CLEANERS AND LAYERS

C8
North
1/8-1/4
0.138 mi.
729 ft.

MIDWEST WAREHOUSE **UST** **U001133653**
1808 S LARAMIE AVE **N/A**
CICERO, IL 60650

Site 1 of 4 in cluster C

Relative:
Equal

Actual:
605 ft.

UST:

Facility ID:	2000275
Facility Status:	Closed
Facility Type:	**Industrial / Manufacturing**
Owner Name:	[redacted]
Owner Id:	
Owner Address:	
Owner City,St,Zip:	
Tank Number:	1
Tank Capacity:	10000
Tank Substance:	Diesel Fuel
Last Used Date:	Not reported
OSFM First Notify Date:	1/7/1986
Tank Status:	**Removed**
Red Tag Issue Date:	Not reported
Install Date:	Not reported
Green Tag Decal:	**Not reported**
Green Tag Issue Date:	**Not reported**
Green Tag Expire Date:	**Not reported**
Self Service Permit Inspection Date:	**Not reported**
Self Service Permit Expire Date:	**Not reported**

Tank Number: 2

MIDWEST WAREHOUSE (Continued) **U001133653**

Tank Capacity:	5000
Tank Substance:	Gasoline
Last Used Date:	Not reported
OSFM First Notify Date:	1/7/1986
Tank Status:	**Removed**
Red Tag Issue Date:	Not reported
Install Date:	Not reported
Green Tag Decal:	**Not reported**
Green Tag Issue Date:	**Not reported**
Green Tag Expire Date:	**Not reported**
Self Service Permit Inspection Date:	**Not reported**
Self Service Permit Expire Date:	**Not reported**

C9 **MIDWEST WAREHOUSE** **LUST** **S104529247**
North **1808 SOUTH LARAMIE** **N/A**
1/8-1/4 **CICERO, IL 60804**
0.138 mi.
729 ft. **Site 2 of 4 in cluster C**

Relative:
Equal

Actual:
605 ft.

LUST:

Incident Num:	982931
IL EPA Id:	0310515318
Product:	Gasoline, Fuel Oil
IEMA Date:	11/25/1998
Project Manager:	Kuhlman
Project Manager Phone:	(217) 785-5715
Email:	Eric.Kuhlman@illinois.gov
PRP Name:	Midwest Warehouse
PRP Contact:	Larry Hajik
PRP Address:	1808 South Laramie
PRP City,St,Zip:	Cicero, IL 60804
PRP Phone:	7086561400
Site Classification:	Not reported
Section 57.5(g) Letter:	732
Non LUST Determination Letter:	Not reported
20 Report Received:	12/18/1998
45 Report Received:	1/14/1999
Section 57.5(g) Letter:	Not reported
NFA/NFR Letter:	**8/28/2002**
NFR Date Recorded:	10/9/2002

B10 **PARK HOME FIELD HOUSE** **RCRA-CESQG** **1009398650**
ENE **1820 S 51ST AVE** **ILR000140830**
1/8-1/4 **CICERO, IL 60804**
0.145 mi.
764 ft. **Site 2 of 2 in cluster B**

Relative:
Equal

Actual:
605 ft.

RCRA-CESQG:

Date form received by agency:	03/30/2006
Facility name:	PARK HOME FIELD HOUSE
Facility address:	1820 S 51ST AVE CICERO, IL 60804
EPA ID:	ILR000140830
Mailing address:	1909 S LARAMIE AVE CICERO, IL 60804
Contact:	TONY MARTINUCCI

PARK HOME FIELD HOUSE (Continued) **1009398650**

Contact address: Not reported
Not reported
Contact country: Not reported
Contact telephone: (708) 804-7954
Contact email: Not reported
EPA Region: 05
Classification: Conditionally Exempt Small Quantity Generator
Description: Handler: generates 100 kg or less of hazardous waste per calendar month, and accumulates 1000 kg or less of hazardous waste at any time; or generates 1 kg or less of acutely hazardous waste per calendar month, and accumulates at any time: 1 kg or less of acutely hazardous waste; or 100 kg or less of any residue or contaminated soil, waste or other debris resulting from the cleanup of a spill, into or on any land or water, of acutely hazardous waste; or generates 100 kg or less of any residue or contaminated soil, waste or other debris resulting from the cleanup of a spill, into or on any land or water, of acutely hazardous waste during any calendar month, and accumulates at any time: 1 kg or less of acutely hazardous waste; or 100 kg or less of any residue or contaminated soil, waste or other debris resulting from the cleanup of a spill, into or on any land or water, of acutely hazardous waste

Owner/Operator Summary:
Owner/operator name: [redacted]
Owner/operator address: Not reported
Not reported
Owner/operator country: US
Owner/operator telephone: Not reported
Legal status: Municipal
Owner/Operator Type: Owner
Owner/Op start date: 03/30/2006
Owner/Op end date: Not reported

Owner/operator name: [redacted]
Owner/operator address: Not reported
Not reported
Owner/operator country: US
Owner/operator telephone: Not reported
Legal status: Municipal
Owner/Operator Type: Operator
Owner/Op start date: 03/30/2006
Owner/Op end date: Not reported

Handler Activities Summary:
U.S. importer of hazardous waste: No
Mixed waste (haz. and radioactive): No
Recycler of hazardous waste: No
Transporter of hazardous waste: No
Treater, storer or disposer of HW: No
Underground injection activity: No
On-site burner exemption: No
Furnace exemption: No
Used oil fuel burner: No
Used oil processor: No
User oil refiner: No
Used oil fuel marketer to burner: No

PARK HOME FIELD HOUSE (Continued) **1009398650**

Used oil Specification marketer: No
Used oil transfer facility: No
Used oil transporter: No
Off-site waste receiver: Commercial status unknown

Hazardous Waste Summary:
Waste code: D008
Waste name: LEAD

Violation Status: No violations found

C11 North 1/8-1/4 0.148 mi. 784 ft. | **KUCERA DISPOSAL COMPANY (ACTIVE)** | **SWF/LF** | **S104908389**
1800 S. LARAMIE AVE. | **N/A**
CICERO, IL

Site 3 of 4 in cluster C

Relative: Equal

Actual: 605 ft.

LF:
Facility ID: 0310510004
Owner: [redacted]
Owner Address:
Owner City:
Owner State:
Owner Zip:
Owner Contact:
Owner Phone:
Operator: Frank F. Kucera Co.
Operator Address: 1800 S. Laramie Ave.
Operator City: Cicero
Operator State: IL
Operator Zip: 60850
Operator Contact: Dan Aichinger
Operator Phone: 7086520025
Waste Accepted: Municipal, recyclables, C & D debris
Contact Phone: 7086520025
Hours Of Operation: Mon.- Sat.: 5 a.m - 6 p.m.
Comments: Not reported
Comments2: Not reported
Comments3: Not reported
Solid Waste Mgt Fees Paid In 2006: Not reported
Facility Inspected: Illinois EPA, Des Plaines Regional Office
2006 Certified Gate Cubic Yds: Not reported
2007 Certified Gate Cubic Yds: Not reported
Design Capacity Airspace: Not reported
Total Permited Landfill: Not reported
Permited Disposal Area: Not reported
Highest Permited Elevation Feet: Not reported
Leachate Monitoring Wells: Not reported
Groundwater Monitoring Wells: Not reported
Methane Collection System: Not reported
Years Remaining (estimated by LF): Not reported
Date/Years to Open/Close: 1984
Facility Status: Not reported
Tipping Fee: $50/ton

C12 North 1/8-1/4 0.148 mi. 784 ft. | **FRANK F KUCERA COMPANY**
1800 SOUTH LARAMIE AVENUE
CICERO, IL 60650

Site 4 of 4 in cluster C

UST | **U001133652**
N/A

Relative: Equal

Actual: 605 ft.

UST:

Facility ID:	2001844
Facility Status:	Active
Facility Type:	**Industrial / Manufacturing**
Owner Name:	[redacted]
Owner Id:	
Owner Address:	
Owner City,St,Zip:	
Tank Number:	1
Tank Capacity:	10000
Tank Substance:	Diesel Fuel
Last Used Date:	Not reported
OSFM First Notify Date:	2/14/1986
Tank Status:	**Currently in use**
Red Tag Issue Date:	4/30/2009
Install Date:	Not reported
Green Tag Decal:	**I001067**
Green Tag Issue Date:	**8/31/2007**
Green Tag Expire Date:	**12/31/2009**
Self Service Permit Inspection Date:	**Not reported**
Self Service Permit Expire Date:	**Not reported**

D13 South 1/8-1/4 0.159 mi. 840 ft. | **CICERO CITY AUTOMOTIVE SERVICE**
2101 S. LARAMIE AVE.
CICERO, IL 60650

Site 1 of 5 in cluster D

UST | **U000856223**
N/A

Relative: Higher

Actual: 606 ft.

UST:

Facility ID:	2012601
Facility Status:	Closed
Facility Type:	**None**
Owner Name:	[redacted]
Owner Id:	
Owner Address:	
Owner City,St,Zip:	
Tank Number:	1
Tank Capacity:	1100
Tank Substance:	Gasoline
Last Used Date:	Not reported
OSFM First Notify Date:	4/24/1986
Tank Status:	**Removed**
Red Tag Issue Date:	Not reported
Install Date:	Not reported
Green Tag Decal:	**Not reported**
Green Tag Issue Date:	**Not reported**
Green Tag Expire Date:	**Not reported**
Self Service Permit Inspection Date:	**Not reported**
Self Service Permit Expire Date:	**Not reported**
Tank Number:	2

CICERO CITY AUTOMOTIVE SERVICE (Continued) **U000856223**

Tank Capacity:	1100
Tank Substance:	Gasoline
Last Used Date:	Not reported
OSFM First Notify Date:	4/24/1986
Tank Status:	**Removed**
Red Tag Issue Date:	Not reported
Install Date:	Not reported
Green Tag Decal:	**Not reported**
Green Tag Issue Date:	**Not reported**
Green Tag Expire Date:	**Not reported**
Self Service Permit Inspection Date:	**Not reported**
Self Service Permit Expire Date:	**Not reported**

Tank Number:	3
Tank Capacity:	700
Tank Substance:	Gasoline
Last Used Date:	12/31/1973
OSFM First Notify Date:	Not reported
Tank Status:	**Exempt from registration**
Red Tag Issue Date:	Not reported
Install Date:	Not reported
Green Tag Decal:	**Not reported**
Green Tag Issue Date:	**Not reported**
Green Tag Expire Date:	**Not reported**
Self Service Permit Inspection Date:	**Not reported**
Self Service Permit Expire Date:	**Not reported**

D14 **CONSTRUCTION SITE** **UST** **U003762991**
South **2110 S LARAMIE AVE** **N/A**
1/8-1/4 **CICERO, IL 60804**
0.161 mi.
848 ft. **Site 2 of 5 in cluster D**

Relative:
Higher

Actual:
606 ft.

UST:

Facility ID:	2040259
Facility Status:	Exempt
Facility Type:	**None**
Owner Name:	[redacted]
Owner Id:	
Owner Address:	
Owner City,St,Zip:	

Tank Number:	1
Tank Capacity:	550
Tank Substance:	Heating Oil
Last Used Date:	12/31/1973
OSFM First Notify Date:	Not reported
Tank Status:	**Exempt from registration**
Red Tag Issue Date:	Not reported
Install Date:	Not reported
Green Tag Decal:	**Not reported**
Green Tag Issue Date:	**Not reported**
Green Tag Expire Date:	**Not reported**
Self Service Permit Inspection Date:	**Not reported**
Self Service Permit Expire Date:	**Not reported**

CONSTRUCTION SITE (Continued) **U003762991**

Tank Number:	2
Tank Capacity:	10000
Tank Substance:	Heating Oil
Last Used Date:	12/31/1973
OSFM First Notify Date:	Not reported
Tank Status:	**Exempt from registration**
Red Tag Issue Date:	Not reported
Install Date:	Not reported
Green Tag Decal:	**Not reported**
Green Tag Issue Date:	**Not reported**
Green Tag Expire Date:	**Not reported**
Self Service Permit Inspection Date:	**Not reported**
Self Service Permit Expire Date:	**Not reported**

Tank Number:	3
Tank Capacity:	2000
Tank Substance:	Unknown
Last Used Date:	1/1/1973
OSFM First Notify Date:	Not reported
Tank Status:	**Exempt from registration**
Red Tag Issue Date:	Not reported
Install Date:	Not reported
Green Tag Decal:	**Not reported**
Green Tag Issue Date:	**Not reported**
Green Tag Expire Date:	**Not reported**
Self Service Permit Inspection Date:	**Not reported**
Self Service Permit Expire Date:	**Not reported**

Tank Number:	4
Tank Capacity:	2000
Tank Substance:	Unknown
Last Used Date:	1/1/1973
OSFM First Notify Date:	Not reported
Tank Status:	**Exempt from registration**
Red Tag Issue Date:	Not reported
Install Date:	Not reported
Green Tag Decal:	**Not reported**
Green Tag Issue Date:	**Not reported**
Green Tag Expire Date:	**Not reported**
Self Service Permit Inspection Date:	**Not reported**
Self Service Permit Expire Date:	**Not reported**

Tank Number:	5
Tank Capacity:	2000
Tank Substance:	Unknown
Last Used Date:	1/1/1973
OSFM First Notify Date:	Not reported
Tank Status:	**Exempt from registration**
Red Tag Issue Date:	Not reported
Install Date:	Not reported
Green Tag Decal:	**Not reported**
Green Tag Issue Date:	**Not reported**
Green Tag Expire Date:	**Not reported**
Self Service Permit Inspection Date:	**Not reported**

CONSTRUCTION SITE (Continued) **U003762991**

Self Service Permit Expire Date: Not reported

Tank Number:	6
Tank Capacity:	3000
Tank Substance:	Oil/Water Separator
Last Used Date:	1/1/1973
OSFM First Notify Date:	Not reported
Tank Status:	**Exempt from registration**
Red Tag Issue Date:	Not reported
Install Date:	Not reported
Green Tag Decal:	**Not reported**
Green Tag Issue Date:	**Not reported**
Green Tag Expire Date:	**Not reported**
Self Service Permit Inspection Date:	**Not reported**
Self Service Permit Expire Date:	**Not reported**

Tank Number:	7
Tank Capacity:	8000
Tank Substance:	Heating Oil
Last Used Date:	12/31/1973
OSFM First Notify Date:	Not reported
Tank Status:	**Exempt from registration**
Red Tag Issue Date:	Not reported
Install Date:	Not reported
Green Tag Decal:	**Not reported**
Green Tag Issue Date:	**Not reported**
Green Tag Expire Date:	**Not reported**
Self Service Permit Inspection Date:	**Not reported**
Self Service Permit Expire Date:	**Not reported**

D15 **CICERO PUBLIC SCHOOLS DIST. 99** **LUST** **S104872239**
South **2110 SOUTH LARAMIE** **N/A**
1/8-1/4 **CICERO, IL 60804**
0.161 mi.
848 ft. **Site 3 of 5 in cluster D**

Relative:
Higher

Actual:
606 ft.

LUST:

Incident Num:	20010115
IL EPA Id:	0310515339
Product:	Fuel Oil
IEMA Date:	1/23/2001
Project Manager:	NOT ASSIGNED
Project Manager Phone:	Not reported
Email:	Not reported
PRP Name:	Cicero Public Schools Dist. 99
PRP Contact:	Donna Kalita-Restko
PRP Address:	5110 West 24th St.
PRP City,St,Zip:	Cicero, IL 60804
PRP Phone:	7088634856
Site Classification:	Not reported
Section 57.5(g) Letter:	732
Non LUST Determination Letter:	Not reported
20 Report Received:	5/14/2001
45 Report Received:	12/2/2002
Section 57.5(g) Letter:	Not reported
NFA/NFR Letter:	**2/6/2003**

CICERO PUBLIC SCHOOLS DIST. 99 (Continued) **S104872239**

NFR Date Recorded: Not reported

D16
South
1/8-1/4
0.162 mi.
855 ft.

G & W PARTNERS **LUST** **S108480339**
2101 SOUTH LARAMIE AVENUE **N/A**
CICERO, IL 60804

Site 4 of 5 in cluster D

Relative:
Higher

Actual:
606 ft.

LUST:

Incident Num:	20070602
IL EPA Id:	0310515422
Product:	Gasoline, Deisel
IEMA Date:	5/8/2007
Project Manager:	Hale
Project Manager Phone:	(217) 782-1803
Email:	Sam.Hale@illinois.gov
PRP Name:	Not reported
PRP Contact:	Not reported
PRP Address:	Not reported
PRP City,St,Zip:	Not reported
PRP Phone:	Not reported
Site Classification:	Not reported
Section 57.5(g) Letter:	734
Non LUST Determination Letter:	Not reported
20 Report Received:	8/6/2007
45 Report Received:	9/5/2007
Section 57.5(g) Letter:	Not reported
NFA/NFR Letter:	**Not reported**
NFR Date Recorded:	Not reported

D17
South
1/8-1/4
0.170 mi.
896 ft.

DANLY MACHINE PARKING LOTS A&D **ENG CONTROLS** **S105151669**
2119 SOUTH LARAMIE AVENUE **SRP** **N/A**
CICERO, IL 60804

Site 5 of 5 in cluster D

Relative:
Higher

Actual:
606 ft.

ENGINEERING CONTROLS:

Illinois Epa Id:	0310515347
NFR Letter:	8/21/2003
Date NFR Recorded:	9/4/2003
Type Of Site:	Residential
Comprehensive / Focused:	Comprehensive
Remediation Applicant Title:	Ms.
Remediation Applicant Name:	Donna Kalita-Restko
RA Company:	Cicero School District 99
RA Address:	5110 West 24th Street
RA Secondary Address:	Not reported
RA City,St,Zip:	Cicero, IL 60804-
Institutional Controls:	Not reported
Engineered Barriers:	Asphalt barrier
Worker Caution:	False
Acres:	1

SRP:

IL EPA Id:	0310515347
US EPA Id:	Not reported

DANLY MACHINE PARKING LOTS A&D (Continued) **S105151669**

Longitude:	-87.75389
Latitude:	41.85563
Contact Name:	Donna Kalita-Restko
Contact Address:	5110 West 24th Street
Contact Address2:	Not reported
Contact City,St,Zip:	Cicero, IL 60804-
Contact Phone:	(708) 863-4856
Date Enrolled:	11/26/2001
Point Of Contact:	Sandra L. Mattson
Consultant Company:	Mattson Associates, Ltd.
Consultant Address:	1501 Ogden Avenue
Consultant Address2:	Not reported
Consultant City,St,Zip:	Downers Grove, IL 60515-
Consultant Phone:	(630) 963-0775
Proj Mgr Assigned:	Seul
Sec. 4 Letter Date:	Not reported
NFR Recorded:	9/4/2003
Active:	False
Total Acres:	1
No Further Remediation Letter Dt:	8/21/2003
Remediation Applicant Co:	Cicero School District #99
Remediation Applicant Title:	Ms.
Remediation Applicant Name:	Ms. Donna Kalita-Restko
Remediation Applicant Company:	Cicero School District 99
Remediation Applicant Address:	5110 West 24th Street
Remediation Applicant Address 2:	Not reported
Remediation Applicant City,St,Zip:	Cicero, IL 60804-
Illinois EPA:	0310515347
Site Name:	Danly Machine-Parking Lots A & D
NFR Letter:	08/21/03
NFR Letter Date Recorded:	09/04/03
Site Type:	Residential
Comprehensive/Focused:	Comprehensive
Institutional Controls:	Not reported
Barrier:	Asphalt barrier
Worker Caution:	False
Acres:	1.00000

E18 **COM ED** **RCRA-CESQG** **1010563452**
South **5210 W CERMAK RD** **ILR000148635**
1/8-1/4 **CICERO, IL 60804**
0.229 mi.
1208 ft. **Site 1 of 6 in cluster E**

Relative:
Higher

Actual:
606 ft.

RCRA-CESQG:

Date form received by agency:	08/22/2007
Facility name:	COM ED
Facility address:	5210 W CERMAK RD CICERO, IL 60804
EPA ID:	ILR000148635
Mailing address:	7601 S LAWNDALE CHICAGO, IL 60652
Contact:	BOB PHALAN
Contact address:	Not reported Not reported
Contact country:	Not reported
Contact telephone:	(312) 848-1594

COM ED (Continued) **1010563452**

Contact email: Not reported
EPA Region: 05
Classification: Conditionally Exempt Small Quantity Generator
Description: Handler: generates 100 kg or less of hazardous waste per calendar month, and accumulates 1000 kg or less of hazardous waste at any time; or generates 1 kg or less of acutely hazardous waste per calendar month, and accumulates at any time: 1 kg or less of acutely hazardous waste; or 100 kg or less of any residue or contaminated soil, waste or other debris resulting from the cleanup of a spill, into or on any land or water, of acutely hazardous waste; or generates 100 kg or less of any residue or contaminated soil, waste or other debris resulting from the cleanup of a spill, into or on any land or water, of acutely hazardous waste during any calendar month, and accumulates at any time: 1 kg or less of acutely hazardous waste; or 100 kg or less of any residue or contaminated soil, waste or other debris resulting from the cleanup of a spill, into or on any land or water, of acutely hazardous waste

Owner/Operator Summary:
Owner/operator name: [redacted]
Owner/operator address:
Owner/operator country: US
Owner/operator telephone: Not reported
Legal status: Private
Owner/Operator Type: Operator
Owner/Op start date: 08/22/2007
Owner/Op end date: Not reported

Owner/operator name: [redacted]
Owner/operator address:
Owner/operator country: US
Owner/operator telephone: Not reported
Legal status: Private
Owner/Operator Type: Owner
Owner/Op start date: 08/22/2007
Owner/Op end date: Not reported

Handler Activities Summary:
U.S. importer of hazardous waste: No
Mixed waste (haz. and radioactive): No
Recycler of hazardous waste: No
Transporter of hazardous waste: No
Treater, storer or disposer of HW: No
Underground injection activity: No
On-site burner exemption: No
Furnace exemption: No
Used oil fuel burner: No
Used oil processor: No
User oil refiner: No
Used oil fuel marketer to burner: No
Used oil Specification marketer: No
Used oil transfer facility: No
Used oil transporter: No
Off-site waste receiver: Commercial status unknown

COM ED (Continued) **1010563452**

Hazardous Waste Summary:
Waste code: D008
Waste name: LEAD

Violation Status: No violations found

E19 South 1/8-1/4 0.236 mi. 1244 ft. **AK 22ND INC BP AMOCO** **RCRA-SQG** **1000689223**
5201 W CERMAK AND LARAMIE **ILD984888222**
CICERO, IL 60650

Site 2 of 6 in cluster E

Relative: Higher

Actual: 606 ft.

RCRA-SQG:
Date form received by agency: 03/29/2007
Facility name: AK 22ND INC BP AMOCO
Facility address: 5201 W CERMAK RD
CICERO, IL 60804
EPA ID: ILD984888222
Contact: STEPHEN K CHACKO
Contact address: 5201 W CERMAK RD
CICERO, IL 60804
Contact country: US
Contact telephone: (773) 671-9864
Contact email: Not reported
EPA Region: 05
Classification: Small Small Quantity Generator
Description: Handler: generates more than 100 and less than 1000 kg of hazardous waste during any calendar month and accumulates less than 6000 kg of hazardous waste at any time; or generates 100 kg or less of hazardous waste during any calendar month, and accumulates more than 1000 kg of hazardous waste at any time

Owner/Operator Summary:
Owner/operator name: [redacted]
Owner/operator address:
Owner/operator country: US
Owner/operator telephone: Not reported
Legal status: Private
Owner/Operator Type: Owner
Owner/Op start date: 05/05/2003
Owner/Op end date: Not reported

Owner/operator name: [redacted]
Owner/operator address:
Owner/operator country: US
Owner/operator telephone: Not reported
Legal status: Private
Owner/Operator Type: Operator
Owner/Op start date: 05/05/2003
Owner/Op end date: Not reported

Handler Activities Summary:
U.S. importer of hazardous waste: No
Mixed waste (haz. and radioactive): No
Recycler of hazardous waste: No

AK 22ND INC BP AMOCO (Continued) **1000689223**

Transporter of hazardous waste:	No
Treater, storer or disposer of HW:	No
Underground injection activity:	No
On-site burner exemption:	No
Furnace exemption:	No
Used oil fuel burner:	No
Used oil processor:	No
User oil refiner:	No
Used oil fuel marketer to burner:	No
Used oil Specification marketer:	No
Used oil transfer facility:	No
Used oil transporter:	No
Off-site waste receiver:	Commercial status unknown

Historical Generators:

Date form received by agency:	06/12/1992
Facility name:	AK 22ND INC BP AMOCO
Site name:	AMOCO 15749
Classification:	Small Quantity Generator

Hazardous Waste Summary:

Waste code:	D001
Waste name:	IGNITABLE HAZARDOUS WASTES ARE THOSE WASTES WHICH HAVE A FLASHPOINT OF LESS THAN 140 DEGREES FAHRENHEIT AS DETERMINED BY A PENSKY-MARTENS CLOSED CUP FLASH POINT TESTER. ANOTHER METHOD OF DETERMINING THE FLASH POINT OF A WASTE IS TO REVIEW THE MATERIAL SAFETY DATA SHEET, WHICH CAN BE OBTAINED FROM THE MANUFACTURER OR DISTRIBUTOR OF THE MATERIAL. LACQUER THINNER IS AN EXAMPLE OF A COMMONLY USED SOLVENT WHICH WOULD BE CONSIDERED AS IGNITABLE HAZARDOUS WASTE.
Waste code:	D018
Waste name:	BENZENE
Violation Status:	No violations found

E20
South
1/8-1/4
0.236 mi.
1244 ft.

SELLER S STANDARD **EDR Historical Auto Stations** **1009072357**
5201 CERMAK **N/A**
CICERO, IL

Site 3 of 6 in cluster E

Relative:
Higher

Actual:
606 ft.

EDR Historical Auto Stations:

Name:	SELLER S STANDARD
Year:	1981
Type:	SERVICE STATIONS GASOLINE AND OIL
Name:	STANDARD OIL SELLER S STANDARD
Year:	1981
Type:	SERVICE STATIONS GASOLINE AND OIL

E21 **AMOCO #10769** **UST** **U000856196**
South **5201 WEST CERMAK ROAD** **N/A**
1/8-1/4 **CICERO, IL 60650**
0.236 mi.
1244 ft. **Site 4 of 6 in cluster E**

Relative:
Higher

Actual:
606 ft.

UST:

Facility ID:	2026145
Facility Status:	Active
Facility Type:	**Self-Service Station**
Owner Name:	[redacted]
Owner Id:	
Owner Address:	
Owner City,St,Zip:	

Tank Number:	1
Tank Capacity:	10000
Tank Substance:	Gasoline
Last Used Date:	Not reported
OSFM First Notify Date:	9/20/1990
Tank Status:	**Currently in use**
Red Tag Issue Date:	Not reported
Install Date:	1/1/1984
Green Tag Decal:	**J001109**
Green Tag Issue Date:	**10/9/2008**
Green Tag Expire Date:	**12/31/2010**
Self Service Permit Inspection Date:	**10/9/2008**
Self Service Permit Expire Date:	**12/31/2010**

Tank Number:	2
Tank Capacity:	10000
Tank Substance:	Gasoline
Last Used Date:	Not reported
OSFM First Notify Date:	9/20/1990
Tank Status:	**Currently in use**
Red Tag Issue Date:	Not reported
Install Date:	1/1/1984
Green Tag Decal:	**J001109**
Green Tag Issue Date:	**10/9/2008**
Green Tag Expire Date:	**12/31/2010**
Self Service Permit Inspection Date:	**10/9/2008**
Self Service Permit Expire Date:	**12/31/2010**

Tank Number:	3
Tank Capacity:	10000
Tank Substance:	Gasoline
Last Used Date:	Not reported
OSFM First Notify Date:	9/20/1990
Tank Status:	**Currently in use**
Red Tag Issue Date:	Not reported
Install Date:	1/1/1984
Green Tag Decal:	**J001109**
Green Tag Issue Date:	**10/9/2008**
Green Tag Expire Date:	**12/31/2010**
Self Service Permit Inspection Date:	**10/9/2008**
Self Service Permit Expire Date:	**12/31/2010**

AMOCO #10769 (Continued) **U000856196**

Tank Number:	4
Tank Capacity:	1000
Tank Substance:	Heating Oil
Last Used Date:	12/31/1973
OSFM First Notify Date:	9/17/1996
Tank Status:	**Exempt from registration**
Red Tag Issue Date:	Not reported
Install Date:	Not reported
Green Tag Decal:	**J001109**
Green Tag Issue Date:	**10/9/2008**
Green Tag Expire Date:	**12/31/2010**
Self Service Permit Inspection Date:	**10/9/2008**
Self Service Permit Expire Date:	**12/31/2010**

E22 **AMOCO OIL CO.** **LUST** **S104521891**
South **5201 WEST CERMAK RD.** **N/A**
1/8-1/4 **CICERO, IL 60804**
0.236 mi.
1244 ft. **Site 5 of 6 in cluster E**

Relative:
Higher

Actual:
606 ft.

LUST:

Incident Num:	961660
IL EPA Id:	0310515217
Product:	Other Petro
IEMA Date:	9/9/1996
Project Manager:	Lowder
Project Manager Phone:	(217) 785-5734
Email:	Mike.Lowder@illinois.gov
PRP Name:	Amoco Oil Co.
PRP Contact:	Lyle Bruce
PRP Address:	28100 Torch Pkwy., 6-S
PRP City,St,Zip:	Warrenville, IL 60555
PRP Phone:	Not reported
Site Classification:	Not reported
Section 57.5(g) Letter:	732
Non LUST Determination Letter:	Not reported
20 Report Received:	9/12/1996
45 Report Received:	Not reported
Section 57.5(g) Letter:	10/30/1996
NFA/NFR Letter:	**Not reported**
NFR Date Recorded:	Not reported

E23 **CICERO PUBLIC LIBRARY WAREHOUSE** **UST** **U003769796**
South **5225 W CERMAK** **N/A**
1/8-1/4 **CICERO, IL 60804**
0.238 mi.
1257 ft. **Site 6 of 6 in cluster E**

Relative:
Higher

Actual:
606 ft.

UST:

Facility ID:	2040477
Facility Status:	Closed
Facility Type:	**None**
Owner Name:	[redacted]
Owner Id:	
Owner Address:	
Owner City,St,Zip:	

CICERO PUBLIC LIBRARY WAREHOUSE (Continued) **U003769796**

Tank Number:	1
Tank Capacity:	1250
Tank Substance:	Heating Oil
Last Used Date:	Not reported
OSFM First Notify Date:	Not reported
Tank Status:	**Removed**
Red Tag Issue Date:	Not reported
Install Date:	Not reported
Green Tag Decal:	**Not reported**
Green Tag Issue Date:	**Not reported**
Green Tag Expire Date:	**Not reported**
Self Service Permit Inspection Date:	**Not reported**
Self Service Permit Expire Date:	**Not reported**

Tank Number:	2
Tank Capacity:	1600
Tank Substance:	Heating Oil
Last Used Date:	Not reported
OSFM First Notify Date:	Not reported
Tank Status:	**Removed**
Red Tag Issue Date:	Not reported
Install Date:	Not reported
Green Tag Decal:	**Not reported**
Green Tag Issue Date:	**Not reported**
Green Tag Expire Date:	**Not reported**
Self Service Permit Inspection Date:	**Not reported**
Self Service Permit Expire Date:	**Not reported**

24
West
1/8-1/4
0.241 mi.
1273 ft.

WILBOW FACILITY **RCRA-SQG** **1000861700**
1947 S 54TH ST **FINDS** **ILD984871996**
CICERO, IL 60650

Relative:
Higher

Actual:
607 ft.

RCRA-SQG:

Date form received by agency:	12/27/2006
Facility name:	WILBOW FACILITY
Facility address:	1947 S 54TH ST CICERO, IL 608042207
EPA ID:	ILD984871996
Contact:	ENV COORDINATOR
Contact address:	Not reported Not reported
Contact country:	Not reported
Contact telephone:	(847) 470-3142
Contact email:	Not reported
EPA Region:	05
Classification:	Small Small Quantity Generator
Description:	Handler: generates more than 100 and less than 1000 kg of hazardous waste during any calendar month and accumulates less than 6000 kg of hazardous waste at any time; or generates 100 kg or less of hazardous waste during any calendar month, and accumulates more than 1000 kg of hazardous waste at any time

Owner/Operator Summary:
Owner/operator name: [redacted]

WILBOW FACILITY (Continued) **1000861700**

Owner/operator address: Not reported
Not reported
Owner/operator country: US
Owner/operator telephone: Not reported
Legal status: Private
Owner/Operator Type: Owner
Owner/Op start date: 01/01/1900
Owner/Op end date: Not reported

Owner/operator name: [redacted]
Owner/operator address:

Owner/operator country: Not reported
Owner/operator telephone: [redacted]
Legal status: Private
Owner/Operator Type: Owner
Owner/Op start date: Not reported
Owner/Op end date: Not reported

Owner/operator name: [redacted]
Owner/operator address: Not reported
Not reported
Owner/operator country: US
Owner/operator telephone: Not reported
Legal status: Private
Owner/Operator Type: Operator
Owner/Op start date: 01/01/1900
Owner/Op end date: Not reported

Handler Activities Summary:
U.S. importer of hazardous waste: No
Mixed waste (haz. and radioactive): No
Recycler of hazardous waste: No
Transporter of hazardous waste: No
Treater, storer or disposer of HW: No
Underground injection activity: No
On-site burner exemption: No
Furnace exemption: No
Used oil fuel burner: No
Used oil processor: No
User oil refiner: No
Used oil fuel marketer to burner: No
Used oil Specification marketer: No
Used oil transfer facility: No
Used oil transporter: No
Off-site waste receiver: Commercial status unknown

Universal Waste Summary:
Waste type: Batteries
Accumulated waste on-site: No
Generated waste on-site: No

Waste type: Lamps
Accumulated waste on-site: No
Generated waste on-site: No

WILBOW FACILITY (Continued) **1000861700**

Waste type: Pesticides
Accumulated waste on-site: No
Generated waste on-site: No

Waste type: Thermostats
Accumulated waste on-site: No
Generated waste on-site: No

Historical Generators:
Date form received by agency: 04/01/2006
Facility name: WILBOW FACILITY
Classification: Small Quantity Generator

Date form received by agency: 01/18/1994
Facility name: WILBOW FACILITY
Classification: Large Quantity Generator

Hazardous Waste Summary:
Waste code: D000
Waste name: Not Defined

Waste code: D001
Waste name: IGNITABLE HAZARDOUS WASTES ARE THOSE WASTES WHICH HAVE A FLASHPOINT OF LESS THAN 140 DEGREES FAHRENHEIT AS DETERMINED BY A PENSKY-MARTENS CLOSED CUP FLASH POINT TESTER. ANOTHER METHOD OF DETERMINING THE FLASH POINT OF A WASTE IS TO REVIEW THE MATERIAL SAFETY DATA SHEET, WHICH CAN BE OBTAINED FROM THE MANUFACTURER OR DISTRIBUTOR OF THE MATERIAL. LACQUER THINNER IS AN EXAMPLE OF A COMMONLY USED SOLVENT WHICH WOULD BE CONSIDERED AS IGNITABLE HAZARDOUS WASTE.

Waste code: D002
Waste name: A WASTE WHICH HAS A PH OF LESS THAN 2 OR GREATER THAN 12.5 IS CONSIDERED TO BE A CORROSIVE HAZARDOUS WASTE. SODIUM HYDROXIDE, A CAUSTIC SOLUTION WITH A HIGH PH, IS OFTEN USED BY INDUSTRIES TO CLEAN OR DEGREASE PARTS. HYDROCHLORIC ACID, A SOLUTION WITH A LOW PH, IS USED BY MANY INDUSTRIES TO CLEAN METAL PARTS PRIOR TO PAINTING. WHEN THESE CAUSTIC OR ACID SOLUTIONS BECOME CONTAMINATED AND MUST BE DISPOSED, THE WASTE WOULD BE A CORROSIVE HAZARDOUS WASTE.

Waste code: D003
Waste name: A MATERIAL IS CONSIDERED TO BE A REACTIVE HAZARDOUS WASTE IF IT IS NORMALLY UNSTABLE, REACTS VIOLENTLY WITH WATER, GENERATES TOXIC GASES WHEN EXPOSED TO WATER OR CORROSIVE MATERIALS, OR IF IT IS CAPABLE OF DETONATION OR EXPLOSION WHEN EXPOSED TO HEAT OR A FLAME. ONE EXAMPLE OF SUCH WASTE WOULD BY WASTE GUNPOWDER.

Waste code: D006
Waste name: CADMIUM

Waste code: D007
Waste name: CHROMIUM

Waste code: D008
Waste name: LEAD

Waste code: D018

WILBOW FACILITY (Continued) **1000861700**

Waste name: BENZENE

Waste code: D019
Waste name: CARBON TETRACHLORIDE

Waste code: D026
Waste name: CRESOL

Waste code: D035
Waste name: METHYL ETHYL KETONE

Waste code: D039
Waste name: TETRACHLOROETHYLENE

Waste code: F001
Waste name: THE FOLLOWING SPENT HALOGENATED SOLVENTS USED IN DEGREASING: TETRACHLOROETHYLENE, TRICHLOROETHYLENE, METHYLENE CHLORIDE, 1,1,1-TRICHLOROETHANE, CARBON TETRACHLORIDE, AND CHLORINATED FLUOROCARBONS; ALL SPENT SOLVENT MIXTURES/BLENDS USED IN DEGREASING CONTAINING, BEFORE USE, A TOTAL OF TEN PERCENT OR MORE (BY VOLUME) OF ONE OR MORE OF THE ABOVE HALOGENATED SOLVENTS OR THOSE SOLVENTS LISTED IN F002, F004, AND F005, AND STILL BOTTOMS FROM THE RECOVERY OF THESE SPENT SOLVENTS AND SPENT SOLVENT MIXTURES.

Waste code: F002
Waste name: THE FOLLOWING SPENT HALOGENATED SOLVENTS: TETRACHLOROETHYLENE, METHYLENE CHLORIDE, TRICHLOROETHYLENE, 1,1,1-TRICHLOROETHANE, CHLOROBENZENE, 1,1,2-TRICHLORO-1,2,2-TRIFLUOROETHANE, ORTHO-DICHLOROBENZENE, TRICHLOROFLUOROMETHANE, AND 1,1,2-TRICHLOROETHANE; ALL SPENT SOLVENT MIXTURES/BLENDS CONTAINING, BEFORE USE, A TOTAL OF TEN PERCENT OR MORE (BY VOLUME) OF ONE OR MORE OF THE ABOVE HALOGENATED SOLVENTS OR THOSE LISTED IN F001, F004, OR F005, AND STILL BOTTOMS FROM THE RECOVERY OF THESE SPENT SOLVENTS AND SPENT SOLVENT MIXTURES.

Waste code: F003
Waste name: THE FOLLOWING SPENT NON-HALOGENATED SOLVENTS: XYLENE, ACETONE, ETHYL ACETATE, ETHYL BENZENE, ETHYL ETHER, METHYL ISOBUTYL KETONE, N-BUTYL ALCOHOL, CYCLOHEXANONE, AND METHANOL; ALL SPENT SOLVENT MIXTURES/BLENDS CONTAINING, BEFORE USE, ONLY THE ABOVE SPENT NON-HALOGENATED SOLVENTS; AND ALL SPENT SOLVENT MIXTURES/BLENDS CONTAINING, BEFORE USE, ONE OR MORE OF THE ABOVE NON-HALOGENATED SOLVENTS, AND, A TOTAL OF TEN PERCENT OR MORE (BY VOLUME) OF ONE OR MORE OF THOSE SOLVENTS LISTED IN F001, F002, F004, AND F005, AND STILL BOTTOMS FROM THE RECOVERY OF THESE SPENT SOLVENTS AND SPENT SOLVENT MIXTURES.

Waste code: F004
Waste name: THE FOLLOWING SPENT NON-HALOGENATED SOLVENTS: CRESOLS AND CRESYLIC ACID, AND NITROBENZENE; ALL SPENT SOLVENT MIXTURES/BLENDS CONTAINING, BEFORE USE, A TOTAL OF TEN PERCENT OR MORE (BY VOLUME) OF ONE OR MORE OF THE ABOVE NON-HALOGENATED SOLVENTS OR THOSE SOLVENTS LISTED IN F001, F002, AND F005; AND STILL BOTTOMS FROM THE RECOVERY OF THESE SPENT SOLVENTS AND SPENT SOLVENT MIXTURES.

Waste code: F005
Waste name: THE FOLLOWING SPENT NON-HALOGENATED SOLVENTS: TOLUENE, METHYL ETHYL

WILBOW FACILITY (Continued) **1000861700**

KETONE, CARBON DISULFIDE, ISOBUTANOL, PYRIDINE, BENZENE, 2-ETHOXYETHANOL, AND 2-NITROPROPANE; ALL SPENT SOLVENT MIXTURES/BLENDS CONTAINING, BEFORE USE, A TOTAL OF TEN PERCENT OR MORE (BY VOLUME) OF ONE OR MORE OF THE ABOVE NON-HALOGENATED SOLVENTS OR THOSE SOLVENTS LISTED IN F001, F002, OR F004; AND STILL BOTTOMS FROM THE RECOVERY OF THESE SPENT SOLVENTS AND SPENT SOLVENT MIXTURES.

Waste code: U002
Waste name: ACETONE (I)

Waste code: U069
Waste name: 1,2-BENZENEDICARBOXYLIC ACID, DIBUTYL ESTER

Waste code: U080
Waste name: METHANE, DICHLORO-

Waste code: U107
Waste name: 1,2-BENZENEDICARBOXYLIC ACID, DIOCTYL ESTER

Waste code: U154
Waste name: METHANOL (I)

Waste code: U159
Waste name: 2-BUTANONE (I,T)

Waste code: U220
Waste name: BENZENE, METHYL-

Waste code: U239
Waste name: BENZENE, DIMETHYL- (I,T)

Violation Status: No violations found

FINDS:
Other Pertinent Environmental Activity Identified at Site

Registry ID: 110006406013

ACES (Illinois - Agency Compliance And Enforcement System) is the Illinois EPA Project to facilitate the permitting operations

RCRAInfo is a national information system that supports the Resource Conservation and Recovery Act (RCRA) program through the tracking of events and activities related to facilities that generate, transport, and treat, store, or dispose of hazardous waste. RCRAInfo allows RCRA program staff to track the notification, permit, compliance, and corrective action activities required under RCRA.

25
South
1/8-1/4
0.241 mi.
1273 ft.

DISCO AZTECA DISTRIBUTORS
5239 W CERMAK RD
CICERO, IL 60650

UST **U003104668**
N/A

Relative:
Higher

Actual:
606 ft.

UST:

Facility ID:	2035029
Facility Status:	Exempt
Facility Type:	**None**
Owner Name:	[redacted]
Owner Id:	
Owner Address:	
Owner City,St,Zip:	
Tank Number:	1
Tank Capacity:	1000
Tank Substance:	Heating Oil
Last Used Date:	1/1/1973
OSFM First Notify Date:	1/1/1902
Tank Status:	**Exempt from registration**
Red Tag Issue Date:	Not reported
Install Date:	1/1/1949
Green Tag Decal:	**Not reported**
Green Tag Issue Date:	**Not reported**
Green Tag Expire Date:	**Not reported**
Self Service Permit Inspection Date:	**Not reported**
Self Service Permit Expire Date:	**Not reported**

F26
West
1/4-1/2
0.256 mi.
1351 ft.

MORTON SCHOOL DISTRICT
1874 SOUTH 54TH AVENUE
CICERO, IL 60804

Site 1 of 2 in cluster F

LUST **S107739363**
N/A

Relative:
Higher

Actual:
606 ft.

LUST:

Incident Num:	20060273
IL EPA Id:	0310515228
Product:	Other Petro
IEMA Date:	3/3/2006
Project Manager:	Ransdell
Project Manager Phone:	(217) 557-6938
Email:	James.Ransdell@illinois.gov
PRP Name:	Not reported
PRP Contact:	Not reported
PRP Address:	Not reported
PRP City,St,Zip:	Not reported
PRP Phone:	Not reported
Site Classification:	Not reported
Section 57.5(g) Letter:	734
Non LUST Determination Letter:	Not reported
20 Report Received:	4/17/2006
45 Report Received:	Not reported
Section 57.5(g) Letter:	5/22/2006
NFA/NFR Letter:	**Not reported**
NFR Date Recorded:	Not reported

F27 West 1/4-1/2 0.259 mi. 1365 ft. | **SAFE AIR OF ILLINOIS**
1855 SOUTH 54TH AVE.
CICERO, IL 60804 | **LUST** | **S104523408**
N/A

Site 2 of 2 in cluster F

Relative: Higher

Actual: 606 ft.

LUST:

Incident Num:	933318
IL EPA Id:	0310510028
Product:	Fuel Oil
IEMA Date:	12/30/1993
Project Manager:	Potter
Project Manager Phone:	Not reported
Email:	Not reported
PRP Name:	Safe Air of Illinois
PRP Contact:	Michael Friedman
PRP Address:	1855 South 54th Ave.
PRP City,St,Zip:	Cicero, IL 60650
PRP Phone:	Not reported
Site Classification:	Not reported
Section 57.5(g) Letter:	732
Non LUST Determination Letter:	Not reported
20 Report Received:	2/3/1994
45 Report Received:	5/31/1994
Section 57.5(g) Letter:	11/30/1994
NFA/NFR Letter:	**Not reported**
NFR Date Recorded:	Not reported

---

28 North 1/4-1/2 0.259 mi. 1369 ft. | **BARON-BLAKESLEE INC**
1634 SOUTH LARAMIE AVENUE
CICERO, IL 60650 | **FINDS**
RCRA-LQG
RCRA-TSDF
CORRACTS
CERC-NFRAP
MANIFEST | **1000338184**
ILD051937068

Relative: Equal

Actual: 605 ft.

FINDS:

Other Pertinent Environmental Activity Identified at Site

Registry ID: 110000905717

TRIS (Toxics Release Inventory System) contains information from facilities on the amounts of over 300 listed toxic chemicals that these facilities release directly to air, water, land, or that are transported off-site.

ACES (Illinois - Agency Compliance And Enforcement System) is the Illinois EPA Project to facilitate the permitting operations

RCRAInfo is a national information system that supports the Resource Conservation and Recovery Act (RCRA) program through the tracking of events and activities related to facilities that generate, transport, and treat, store, or dispose of hazardous waste. RCRAInfo allows RCRA program staff to track the notification, permit, compliance, and corrective action activities required under RCRA.

RCRA-LQG:

Date form received by agency: 11/18/2005
Facility name: HONEYWELL

BARON-BLAKESLEE INC (Continued) **1000338184**

Facility address:	1634 S LARAMIE AVE CICERO, IL 60804
EPA ID:	ILD051937068
Mailing address:	101 COLUMBIA ROAD MORRISTOWN, NJ 07962
Contact:	DAVE PALEY
Contact address:	2001 N JANICE MELROSE PARK, IL 60160
Contact country:	US
Contact telephone:	(973) 455-3302
Contact email:	Not reported
EPA Region:	05
Land type:	Private
Classification:	TSDF
Description:	Handler is engaged in the treatment, storage or disposal of hazardous waste
TSD commencement date:	Not reported
Classification:	Large Quantity Generator
Description:	Handler: generates 1,000 kg or more of hazardous waste during any calendar month; or generates more than 1 kg of acutely hazardous waste during any calendar month; or generates more than 100 kg of any residue or contaminated soil, waste or other debris resulting from the cleanup of a spill, into or on any land or water, of acutely hazardous waste during any calendar month; or generates 1 kg or less of acutely hazardous waste during any calendar month, and accumulates more than 1 kg of acutely hazardous waste at any time; or generates 100 kg or less of any residue or contaminated soil, waste or other debris resulting from the cleanup of a spill, into or on any land or water, of acutely hazardous waste during any calendar month, and accumulates more than 100 kg of that material at any time

Owner/Operator Summary:

Owner/operator name:	[redacted]
Owner/operator address:	
Owner/operator country:	US
Owner/operator telephone:	Not reported
Legal status:	Private
Owner/Operator Type:	Operator
Owner/Op start date:	12/01/1999
Owner/Op end date:	Not reported

Owner/operator name:	[redacted]
Owner/operator address:	
Owner/operator country:	US
Owner/operator telephone:	Not reported
Legal status:	Private
Owner/Operator Type:	Owner
Owner/Op start date:	12/01/1999
Owner/Op end date:	Not reported

Handler Activities Summary:

U.S. importer of hazardous waste:	No
Mixed waste (haz. and radioactive):	No
Recycler of hazardous waste:	Unknown

BARON-BLAKESLEE INC (Continued) **1000338184**

Transporter of hazardous waste: Unknown
Treater, storer or disposer of HW: Yes
Underground injection activity: Unknown
On-site burner exemption: Unknown
Furnace exemption: Unknown
Used oil fuel burner: Unknown
Used oil processor: Unknown
User oil refiner: Unknown
Used oil fuel marketer to burner: Unknown
Used oil Specification marketer: Unknown
Used oil transfer facility: Unknown
Used oil transporter: Unknown
Off-site waste receiver: Commercial status unknown

Historical Generators:

Date form received by agency: 03/01/2002
Facility name: HONEYWELL
Site name: BARON BLAKESLEE
Classification: Large Quantity Generator

Date form received by agency: 03/01/2000
Facility name: HONEYWELL
Site name: BARON BLAKESLEE
Classification: Large Quantity Generator

Date form received by agency: 03/01/1998
Facility name: HONEYWELL
Site name: BARON BLAKESLEE
Classification: Large Quantity Generator

Date form received by agency: 03/01/1996
Facility name: HONEYWELL
Site name: BARON BLAKESLEE
Classification: Large Quantity Generator

Date form received by agency: 03/01/1994
Facility name: HONEYWELL
Site name: BARON BLAKESLEE
Classification: Large Quantity Generator

Date form received by agency: 03/01/1992
Facility name: HONEYWELL
Site name: BARON BLAKESLEE
Classification: Large Quantity Generator

Date form received by agency: 03/02/1990
Facility name: HONEYWELL
Site name: BARON BLAKESLEE
Classification: Large Quantity Generator

Date form received by agency: 11/19/1980
Facility name: HONEYWELL
Site name: BARON BLAKESLEE INC
Classification: Not a generator, verified

Date form received by agency: 08/18/1980
Facility name: HONEYWELL

BARON-BLAKESLEE INC (Continued) **1000338184**

Site name: BARON BLAKESLEE INC
Classification: Not a generator, verified

Corrective Action Summary:
Event date: 11/23/1988
Event: RFA Completed

Event date: 11/23/1988
Event: RFA Determination Of Need For An RFI, RFI is Not Necessary;

Event date: 09/27/1991
Event: CA Prioritization, Facility or area was assigned a low corrective action priority.

Event date: 03/04/2003
Event: RFI Supplemental Information Requested By Agency

Event date: 06/23/2003
Event: RFI Supplemental Information Received

Facility Has Received Notices of Violations:
Regulation violated: SR - 724.251
Area of violation: TSD - Financial Requirements
Date violation determined: 04/16/1993
Date achieved compliance: 07/13/1993
Violation lead agency: State
Enforcement action: WRITTEN INFORMAL
Enforcement action date: 05/04/1993
Enf. disposition status: Not reported
Enf. disp. status date: Not reported
Enforcement lead agency: State
Proposed penalty amount: Not reported
Final penalty amount: Not reported
Paid penalty amount: Not reported

Regulation violated: SR - 724.251
Area of violation: TSD - Financial Requirements
Date violation determined: 04/06/1992
Date achieved compliance: 06/23/1992
Violation lead agency: State
Enforcement action: WRITTEN INFORMAL
Enforcement action date: 04/27/1992
Enf. disposition status: Not reported
Enf. disp. status date: Not reported
Enforcement lead agency: State
Proposed penalty amount: Not reported
Final penalty amount: Not reported
Paid penalty amount: Not reported

Regulation violated: SR - 725.173
Area of violation: TSD - General Facility Standards
Date violation determined: 11/30/1990
Date achieved compliance: 02/11/1991
Violation lead agency: State
Enforcement action: VIOLATION NOTICE (VN)
Enforcement action date: 01/08/1991

BARON-BLAKESLEE INC (Continued) **1000338184**

Enf. disposition status: Not reported
Enf. disp. status date: Not reported
Enforcement lead agency: State
Proposed penalty amount: Not reported
Final penalty amount: Not reported
Paid penalty amount: Not reported

Regulation violated: Not reported
Area of violation: TSD - General
Date violation determined: 04/27/1989
Date achieved compliance: 02/02/1989
Violation lead agency: State
Enforcement action: VIOLATION NOTICE (VN)
Enforcement action date: 07/05/1989
Enf. disposition status: Not reported
Enf. disp. status date: Not reported
Enforcement lead agency: State
Proposed penalty amount: Not reported
Final penalty amount: Not reported
Paid penalty amount: Not reported

Regulation violated: Not reported
Area of violation: TSD - General
Date violation determined: 10/27/1988
Date achieved compliance: 03/03/1989
Violation lead agency: State
Enforcement action: VIOLATION NOTICE (VN)
Enforcement action date: 12/13/1988
Enf. disposition status: Not reported
Enf. disp. status date: Not reported
Enforcement lead agency: State
Proposed penalty amount: Not reported
Final penalty amount: Not reported
Paid penalty amount: Not reported

Evaluation Action Summary:
Evaluation date: 09/18/2008
Evaluation: FINANCIAL RECORD REVIEW
Area of violation: Not reported
Date achieved compliance: Not reported
Evaluation lead agency: State

Evaluation date: 11/09/2007
Evaluation: FINANCIAL RECORD REVIEW
Area of violation: Not reported
Date achieved compliance: Not reported
Evaluation lead agency: State

Evaluation date: 11/28/2006
Evaluation: FINANCIAL RECORD REVIEW
Area of violation: Not reported
Date achieved compliance: Not reported
Evaluation lead agency: State

Evaluation date: 12/29/1999
Evaluation: FINANCIAL RECORD REVIEW
Area of violation: Not reported

BARON-BLAKESLEE INC (Continued) **1000338184**

Date achieved compliance: Not reported
Evaluation lead agency: State

Evaluation date: 04/17/1998
Evaluation: FINANCIAL RECORD REVIEW
Area of violation: Not reported
Date achieved compliance: Not reported
Evaluation lead agency: State

Evaluation date: 11/16/1994
Evaluation: COMPLIANCE EVALUATION INSPECTION ON-SITE
Area of violation: Not reported
Date achieved compliance: Not reported
Evaluation lead agency: State

Evaluation date: 04/29/1994
Evaluation: FINANCIAL RECORD REVIEW
Area of violation: Not reported
Date achieved compliance: Not reported
Evaluation lead agency: State

Evaluation date: 04/16/1993
Evaluation: FINANCIAL RECORD REVIEW
Area of violation: TSD - Financial Requirements
Date achieved compliance: 07/13/1993
Evaluation lead agency: State

Evaluation date: 10/16/1992
Evaluation: COMPLIANCE EVALUATION INSPECTION ON-SITE
Area of violation: Not reported
Date achieved compliance: Not reported
Evaluation lead agency: State

Evaluation date: 04/06/1992
Evaluation: FINANCIAL RECORD REVIEW
Area of violation: TSD - Financial Requirements
Date achieved compliance: 06/23/1992
Evaluation lead agency: State

Evaluation date: 09/25/1991
Evaluation: FINANCIAL RECORD REVIEW
Area of violation: Not reported
Date achieved compliance: Not reported
Evaluation lead agency: State

Evaluation date: 11/30/1990
Evaluation: COMPLIANCE EVALUATION INSPECTION ON-SITE
Area of violation: TSD - General Facility Standards
Date achieved compliance: 02/11/1991
Evaluation lead agency: State

Evaluation date: 05/17/1990
Evaluation: FINANCIAL RECORD REVIEW
Area of violation: Not reported
Date achieved compliance: Not reported
Evaluation lead agency: State

BARON-BLAKESLEE INC (Continued) **1000338184**

Evaluation date: 12/27/1989
Evaluation: COMPLIANCE SCHEDULE EVALUATION
Area of violation: Not reported
Date achieved compliance: Not reported
Evaluation lead agency: State

Evaluation date: 04/27/1989
Evaluation: COMPLIANCE EVALUATION INSPECTION ON-SITE
Area of violation: TSD - General
Date achieved compliance: 02/02/1989
Evaluation lead agency: State

Evaluation date: 04/11/1989
Evaluation: COMPLIANCE SCHEDULE EVALUATION
Area of violation: Not reported
Date achieved compliance: Not reported
Evaluation lead agency: State

Evaluation date: 10/27/1988
Evaluation: COMPLIANCE EVALUATION INSPECTION ON-SITE
Area of violation: TSD - General
Date achieved compliance: 03/03/1989
Evaluation lead agency: State

Evaluation date: 06/03/1988
Evaluation: FINANCIAL RECORD REVIEW
Area of violation: Not reported
Date achieved compliance: Not reported
Evaluation lead agency: State

CORRACTS:

EPA ID: ILD051937068
EPA Region: 5
Area Name: ENTIRE FACILITY
Actual Date: 3/4/2003
Action: CA155 - RFI Supplemental Information Requested By Agency
NAICS Code(s): 56291
Remediation Services
Original schedule date: Not reported
Schedule end date: Not reported

EPA ID: ILD051937068
EPA Region: 5
Area Name: ENTIRE FACILITY
Actual Date: 6/23/2003
Action: CA160 - RFI Supplemental Information Received
NAICS Code(s): 56291
Remediation Services
Original schedule date: Not reported
Schedule end date: Not reported

EPA ID: ILD051937068
EPA Region: 5
Area Name: ENTIRE FACILITY
Actual Date: 9/27/1991
Action: CA075LO - CA Prioritization, Facility or area was assigned a low

BARON-BLAKESLEE INC (Continued) **1000338184**

corrective action priority
NAICS Code(s): 56291
Remediation Services
Original schedule date: Not reported
Schedule end date: Not reported

EPA ID: ILD051937068
EPA Region: 5
Area Name: ENTIRE FACILITY
Actual Date: 11/23/1988
Action: CA050 - RFA Completed
NAICS Code(s): 56291
Remediation Services
Original schedule date: Not reported
Schedule end date: Not reported

EPA ID: ILD051937068
EPA Region: 5
Area Name: ENTIRE FACILITY
Actual Date: 11/23/1988
Action: CA070NO - RFA Determination Of Need For An RFI, RFI is Not Necessary
NAICS Code(s): 56291
Remediation Services
Original schedule date: Not reported
Schedule end date: Not reported

CERC-NFRAP:
Site ID: 0505870
Federal Facility: Not a Federal Facility
NPL Status: Not on the NPL
Non NPL Status: NFRAP

CERCLIS-NFRAP Site Alias Name(s):
Alias Name: BARON-BLAKESLEE INC
Alias Address: Not reported
COOK, IL
Site Description: Not reported

CERCLIS-NFRAP Assessment History:
Action: DISCOVERY
Date Started: Not reported
Date Completed: 12/14/1988
Priority Level: Not reported

Action: ARCHIVE SITE
Date Started: Not reported
Date Completed: 03/16/1990
Priority Level: Not reported

Action: PRELIMINARY ASSESSMENT
Date Started: Not reported
Date Completed: 03/16/1990
Priority Level: NFRAP (No Futher Remedial Action Planned

NY MANIFEST:
EPA ID: ILD051937068

BARON-BLAKESLEE INC (Continued) **1000338184**

Facility Name:	BARON BLAKESLEE
Facility Address:	1634 S LARAMIE AVE
Facility City:	CICERO
Facility Address 2:	Not reported
Country:	USA
Mailing Name:	BARON BLAKESLEE
Mailing Contact:	BOB BLOCK
Mailing Address:	1634 S LARAMIE AVE
Mailing Address 2:	Not reported
Mailing City:	CICERO
Mailing State:	IL
Mailing Zip:	60804
Mailing Zip4:	1942
Mailing Country:	USA
Mailing Phone:	708-222-3891

NY MANIFEST:

No Manifest Records Available

G29 **STERLING MORTON DISTRICT 201** **SRP** **S105521127**
WNW **1840 SOUTH 54TH AVENUE** **N/A**
1/4-1/2 **CICERO, IL 60804**
0.262 mi.
1381 ft. **Site 1 of 3 in cluster G**

Relative:
Higher

Actual:
606 ft.

SRP:

IL EPA Id:	0310515355
US EPA Id:	Not reported
Longitude:	-87.75964
Latitude:	41.85538
Contact Name:	Frank Zarate
Contact Address:	3145 South 55th Avenue
Contact Address2:	Not reported
Contact City,St,Zip:	Cicero, IL 60804-
Contact Phone:	(708) 222-5751
Date Enrolled:	8/2/2002
Point Of Contact:	Elaine Petkovsek, P.E.
Consultant Company:	Carnow, Conibear & Associates, Ltd.
Consultant Address:	300 West Adams Street
Consultant Address2:	Suite 1200
Consultant City,St,Zip:	Chicago, IL 60606-
Consultant Phone:	(312) 782-4486
Proj Mgr Assigned:	Seul
Sec. 4 Letter Date:	Not reported
NFR Recorded:	Not reported
Active:	True
Total Acres:	3
No Further Remediation Letter Dt:	Not reported
Remediation Applicant Co:	J. Sterling Morton High School District 201
Remediation Applicant Title:	Mr.
Remediation Applicant Name:	Not reported
Remediation Applicant Company:	Not reported
Remediation Applicant Address:	Not reported
Remediation Applicant Address 2:	Not reported
Remediation Applicant City,St,Zip:	Not reported
Illinois EPA:	Not reported
Site Name:	Not reported

STERLING MORTON DISTRICT 201 (Continued) **S105521127**

NFR Letter:	Not reported
NFR Letter Date Recorded:	Not reported
Site Type:	Not reported
Comprehensive/Focused:	Not reported
Institutional Controls:	Not reported
Barrier:	Not reported
Worker Caution:	Not reported
Acres:	Not reported

G30
WNW
1/4-1/2
0.262 mi.
1381 ft.

J. STERLING MORTON HIGH SCHOOL **LUST** **S105620723**
1840 SOUTH 54TH ST. **N/A**
CICERO, IL 60804

Site 2 of 3 in cluster G

Relative:
Higher

Actual:
606 ft.

LUST:

Incident Num:	20051543
IL EPA Id:	0310515355
Product:	Other Petro
IEMA Date:	11/16/2005
Project Manager:	Not reported
Project Manager Phone:	Not reported
Email:	Not reported
PRP Name:	Not reported
PRP Contact:	Not reported
PRP Address:	Not reported
PRP City,St,Zip:	Not reported
PRP Phone:	Not reported
Site Classification:	Not reported
Section 57.5(g) Letter:	P.A.
Non LUST Determination Letter:	Not reported
20 Report Received:	Not reported
45 Report Received:	Not reported
Section 57.5(g) Letter:	Not reported
NFA/NFR Letter:	**Not reported**
NFR Date Recorded:	Not reported

Incident Num:	20021193
IL EPA Id:	0310515355
Product:	Fuel Oil
IEMA Date:	8/21/2002
Project Manager:	NOT ASSIGNED
Project Manager Phone:	Not reported
Email:	Not reported
PRP Name:	J. Sterling Morton High School
PRP Contact:	Dr. James Cunneen
PRP Address:	2423 South Austin Blvd.
PRP City,St,Zip:	Cicero, IL 60804
PRP Phone:	7082225702
Site Classification:	Not reported
Section 57.5(g) Letter:	732
Non LUST Determination Letter:	Not reported
20 Report Received:	Not reported
45 Report Received:	Not reported
Section 57.5(g) Letter:	Not reported
NFA/NFR Letter:	**Not reported**
NFR Date Recorded:	Not reported

J. STERLING MORTON HIGH SCHOOL (Continued) **S105620723**

Incident Num:	20021194
IL EPA Id:	0310515355
Product:	Non Petro
IEMA Date:	8/21/2002
Project Manager:	NOT ASSIGNED
Project Manager Phone:	Not reported
Email:	Not reported
PRP Name:	J. Sterling Morton High School
PRP Contact:	Dr. James Cunneen
PRP Address:	2423 South Austin Blvd.
PRP City,St,Zip:	Cicero, IL 60804
PRP Phone:	7082225702
Site Classification:	Not reported
Section 57.5(g) Letter:	732
Non LUST Determination Letter:	Not reported
20 Report Received:	Not reported
45 Report Received:	Not reported
Section 57.5(g) Letter:	Not reported
NFA/NFR Letter:	**Not reported**
NFR Date Recorded:	Not reported

31
SSE
1/4-1/2
0.264 mi.
1396 ft.

JAE WON LEE **SRP** **S104491239**
5101 WEST CERMAK ROAD **N/A**
CICERO, IL 60650

Relative:
Equal

Actual:
605 ft.

SRP:

IL EPA Id:	0310515313
US EPA Id:	Not reported
Longitude:	-87.75201
Latitude:	41.85084
Contact Name:	Jae Won Lee
Contact Address:	399 North Sheridan Road
Contact Address2:	Not reported
Contact City,St,Zip:	Chicago, IL 60613-
Contact Phone:	(773) 528-6753
Date Enrolled:	11/12/1998
Point Of Contact:	Chunping Zhou
Consultant Company:	Hydrodynamics Consultant, Inc.
Consultant Address:	210 West 22nd Street
Consultant Address2:	Suite 126
Consultant City,St,Zip:	Oak Brook, IL 60523-
Consultant Phone:	(630) 716-7111
Proj Mgr Assigned:	Hacke
Sec. 4 Letter Date:	Not reported
NFR Recorded:	7/20/1999
Active:	False
Total Acres:	0.43
No Further Remediation Letter Dt:	7/14/1999
Remediation Applicant Co:	Not reported
Remediation Applicant Title:	Mr.
Remediation Applicant Name:	Mr. Jae Won Lee
Remediation Applicant Company:	Not reported
Remediation Applicant Address:	3944 North Sheridan Road
Remediation Applicant Address 2:	Not reported
Remediation Applicant City,St,Zip:	Chicago, IL 60613-
Illinois EPA:	0310515313

JAE WON LEE (Continued) **S104491239**

Site Name:	Jae Won Lee Property
NFR Letter:	07/14/99
NFR Letter Date Recorded:	07/20/99
Site Type:	Industrial/Commercial
Comprehensive/Focused:	Focused
Institutional Controls:	Not reported
Barrier:	Not reported
Worker Caution:	False
Acres:	0.43000

G32
WNW
1/4-1/2
0.267 mi.
1407 ft.

ELECTRONIC PLATING **SHWS** **S105015141**
1821 S 54TH AVE. **N/A**
CICERO, IL 60804

Site 3 of 3 in cluster G

Relative:
Higher

Actual:
606 ft.

SHWS:

Facility ID:	0310515118
Facility Type:	Metal Plater
Lat/Long:	41.8552513 / -87.759002
Region:	Des Plaines
Current Program:	FOS
SSU Status:	Transferred
US Epaid:	ILD005166145
Year Completed:	N/A
Year Entered:	Not reported
Site Size:	Not reported
Directions:	Take I-55 North.

H33
SSW
1/4-1/2
0.269 mi.
1418 ft.

ST. ANTHONY BANK **LUST** **S104528286**
5310-5312 WEST CERMAK **N/A**
CICERO, IL 60804

Site 1 of 2 in cluster H

Relative:
Higher

Actual:
606 ft.

LUST:

Incident Num:	972075
IL EPA Id:	0310515192
Product:	Other Petro
IEMA Date:	10/29/1997
Project Manager:	Eppley
Project Manager Phone:	(217) 782-6762
Email:	Not reported
PRP Name:	St. Anthony Bank
PRP Contact:	Not reported
PRP Address:	1447 South 49th Ct.
PRP City,St,Zip:	Cicero, IL 60650
PRP Phone:	7086566330
Site Classification:	Not reported
Section 57.5(g) Letter:	732
Non LUST Determination Letter:	Not reported
20 Report Received:	Not reported
45 Report Received:	3/9/1998
Section 57.5(g) Letter:	Not reported
NFA/NFR Letter:	**12/23/1999**

ST. ANTHONY BANK (Continued) **S104528286**

NFR Date Recorded: 1/4/2000

H34 **COMAR INDUSTRIES** **SRP** **S106967122**
SSW **5301 WEST CERMAK ROAD** **N/A**
1/4-1/2 **CICERO, IL 60804**
0.270 mi.
1424 ft. **Site 2 of 2 in cluster H**

Relative:
Higher

Actual:
606 ft.

SRP:

IL EPA Id:	0310515400
US EPA Id:	Not reported
Longitude:	-87.75683
Latitude:	41.85085
Contact Name:	Gus Danos
Contact Address:	450 East Roosevelt Road
Contact Address2:	Not reported
Contact City,St,Zip:	Lombard, IL 60148-
Contact Phone:	(630) 889-9600
Date Enrolled:	6/9/2005
Point Of Contact:	Gregory C. Weeks
Consultant Company:	ECS Illinois, LLC
Consultant Address:	1575 Barclay Boulevard
Consultant Address2:	Not reported
Consultant City,St,Zip:	Buffalo Grove, IL 60089-
Consultant Phone:	(847) 279-0366
Proj Mgr Assigned:	Murphy
Sec. 4 Letter Date:	Not reported
NFR Recorded:	Not reported
Active:	False
Total Acres:	0.65
No Further Remediation Letter Dt:	Not reported
Remediation Applicant Co:	Comar Industries
Remediation Applicant Title:	Mr.
Remediation Applicant Name:	Not reported
Remediation Applicant Company:	Not reported
Remediation Applicant Address:	Not reported
Remediation Applicant Address 2:	Not reported
Remediation Applicant City,St,Zip:	Not reported
Illinois EPA:	Not reported
Site Name:	Not reported
NFR Letter:	Not reported
NFR Letter Date Recorded:	Not reported
Site Type:	Not reported
Comprehensive/Focused:	Not reported
Institutional Controls:	Not reported
Barrier:	Not reported
Worker Caution:	Not reported
Acres:	Not reported

I35 WSW 1/4-1/2 0.282 mi. 1490 ft. | **FORMER DANLY MACHINE CORPORATION FACIL**
2100 SOUTH LARMIE AVENUE
CICERO, IL 60650 | **RCRA-SQG FINDS CORRACTS CERC-NFRAP** | **1000293429 ILD005119656**

Site 1 of 3 in cluster I

Relative: Higher

Actual: 606 ft.

RCRA-SQG:

Date form received by agency:	12/19/2006
Facility name:	DANLY KOMATSU L P
Facility address:	2115 S 54TH AVE CICERO, IL 60804-2209
EPA ID:	ILD005119656
Contact:	ENV COORDINATOR
Contact address:	Not reported Not reported
Contact country:	Not reported
Contact telephone:	(708) 780-2447
Contact email:	Not reported
EPA Region:	05
Land type:	Private
Classification:	Small Small Quantity Generator
Description:	Handler: generates more than 100 and less than 1000 kg of hazardous waste during any calendar month and accumulates less than 6000 kg of hazardous waste at any time; or generates 100 kg or less of hazardous waste during any calendar month, and accumulates more than 1000 kg of hazardous waste at any time

Owner/Operator Summary:

Owner/operator name:	[redacted]
Owner/operator address:	Not reported Not reported
Owner/operator country:	US
Owner/operator telephone:	Not reported
Legal status:	Private
Owner/Operator Type:	Owner
Owner/Op start date:	01/01/1900
Owner/Op end date:	Not reported

Owner/operator name:	[redacted]
Owner/operator address:	CITY NOT REPORTED, IL 99998
Owner/operator country:	Not reported
Owner/operator telephone:	(312) 242-1800
Legal status:	Private
Owner/Operator Type:	Operator
Owner/Op start date:	Not reported
Owner/Op end date:	Not reported

Owner/operator name:	[redacted]
Owner/operator address:	
Owner/operator country:	Not reported
Owner/operator telephone:	[redacted]
Legal status:	Private
Owner/Operator Type:	Owner
Owner/Op start date:	Not reported
Owner/Op end date:	Not reported

Owner/operator name:	[redacted]

FORMER DANLY MACHINE CORPORATION FACIL (Continued) **1000293429**

Owner/operator address: Not reported
Not reported
Owner/operator country: US
Owner/operator telephone: Not reported
Legal status: Private
Owner/Operator Type: Operator
Owner/Op start date: 01/01/1900
Owner/Op end date: Not reported

Handler Activities Summary:
U.S. importer of hazardous waste: No
Mixed waste (haz. and radioactive): No
Recycler of hazardous waste: No
Transporter of hazardous waste: No
Treater, storer or disposer of HW: No
Underground injection activity: No
On-site burner exemption: No
Furnace exemption: No
Used oil fuel burner: No
Used oil processor: No
User oil refiner: No
Used oil fuel marketer to burner: No
Used oil Specification marketer: No
Used oil transfer facility: No
Used oil transporter: No
Off-site waste receiver: Commercial status unknown

Universal Waste Summary:
Waste type: Batteries
Accumulated waste on-site: No
Generated waste on-site: No

Waste type: Lamps
Accumulated waste on-site: No
Generated waste on-site: No

Waste type: Pesticides
Accumulated waste on-site: No
Generated waste on-site: No

Waste type: Thermostats
Accumulated waste on-site: No
Generated waste on-site: No

Historical Generators:
Date form received by agency: 04/01/2006
Facility name: DANLY KOMATSU L P
Classification: Small Quantity Generator

Date form received by agency: 03/01/1996
Facility name: DANLY KOMATSU L P
Site name: DANLY MACHINE LP
Classification: Large Quantity Generator

Date form received by agency: 03/01/1994
Facility name: DANLY KOMATSU L P

FORMER DANLY MACHINE CORPORATION FACIL (Continued) **1000293429**

Site name: DANLY-KOMATSU L.P.
Classification: Large Quantity Generator

Date form received by agency: 11/18/1980
Facility name: DANLY KOMATSU L P
Classification: Not a generator, verified

Date form received by agency: 08/15/1980
Facility name: DANLY KOMATSU L P
Classification: Large Quantity Generator

Hazardous Waste Summary:
Waste code: P029
Waste name: COPPER CYANIDE

Waste code: P098
Waste name: POTASSIUM CYANIDE

Waste code: P029
Waste name: COPPER CYANIDE

Waste code: P098
Waste name: POTASSIUM CYANIDE

Corrective Action Summary:
Event date: 05/27/1992
Event: RFA Completed

Event date: 06/29/1992
Event: CA Prioritization, Facility or area was assigned a low corrective action priority.

Event date: 03/31/1993
Event: CA Prioritization, Facility or area was assigned a low corrective action priority.

Event date: 03/31/1994
Event: Stabilization Measures Evaluation,This facility is amenable to stabilization activity based on the status of corrective action work at the facility, technical factors, the degree of risk, timing considerations and administrative considerations.

Facility Has Received Notices of Violations:
Regulation violated: Not reported
Area of violation: Generators - General
Date violation determined: 07/07/1986
Date achieved compliance: 02/03/1987
Violation lead agency: State
Enforcement action: WRITTEN INFORMAL
Enforcement action date: 07/28/1986
Enf. disposition status: Not reported
Enf. disp. status date: Not reported
Enforcement lead agency: State
Proposed penalty amount: Not reported
Final penalty amount: Not reported
Paid penalty amount: Not reported

FORMER DANLY MACHINE CORPORATION FACIL (Continued) **1000293429**

Regulation violated: Not reported
Area of violation: Generators - General
Date violation determined: 04/21/1986
Date achieved compliance: 11/06/1987
Violation lead agency: State
Enforcement action: WRITTEN INFORMAL
Enforcement action date: 04/23/1986
Enf. disposition status: Not reported
Enf. disp. status date: Not reported
Enforcement lead agency: State
Proposed penalty amount: Not reported
Final penalty amount: Not reported
Paid penalty amount: Not reported

Regulation violated: Not reported
Area of violation: Generators - General
Date violation determined: 06/20/1985
Date achieved compliance: 04/20/1987
Violation lead agency: State
Enforcement action: WRITTEN INFORMAL
Enforcement action date: 06/27/1985
Enf. disposition status: Not reported
Enf. disp. status date: Not reported
Enforcement lead agency: State
Proposed penalty amount: Not reported
Final penalty amount: Not reported
Paid penalty amount: Not reported

Evaluation Action Summary:
Evaluation date: 06/30/1994
Evaluation: FOCUSED COMPLIANCE INSPECTION
Area of violation: Not reported
Date achieved compliance: Not reported
Evaluation lead agency: State

Evaluation date: 07/07/1986
Evaluation: COMPLIANCE EVALUATION INSPECTION ON-SITE
Area of violation: Generators - General
Date achieved compliance: 02/03/1987
Evaluation lead agency: State

Evaluation date: 04/21/1986
Evaluation: NON-FINANCIAL RECORD REVIEW
Area of violation: Generators - General
Date achieved compliance: 11/06/1987
Evaluation lead agency: State

Evaluation date: 06/20/1985
Evaluation: FINANCIAL RECORD REVIEW
Area of violation: Generators - General
Date achieved compliance: 04/20/1987
Evaluation lead agency: State

FINDS:
Other Pertinent Environmental Activity Identified at Site

Registry ID: 110002023685

FORMER DANLY MACHINE CORPORATION FACIL (Continued) **1000293429**

TRIS (Toxics Release Inventory System) contains information from facilities on the amounts of over 300 listed toxic chemicals that these facilities release directly to air, water, land, or that are transported off-site.

ACES (Illinois - Agency Compliance And Enforcement System) is the Illinois EPA Project to facilitate the permitting operations

RCRAInfo is a national information system that supports the Resource Conservation and Recovery Act (RCRA) program through the tracking of events and activities related to facilities that generate, transport, and treat, store, or dispose of hazardous waste. RCRAInfo allows RCRA program staff to track the notification, permit, compliance, and corrective action activities required under RCRA.

CORRACTS:

EPA ID: ILD005119656
EPA Region: 5
Area Name: ENTIRE FACILITY
Actual Date: 3/31/1993
Action: CA075LO - CA Prioritization, Facility or area was assigned a low corrective action priority
NAICS Code(s): 339999
All Other Miscellaneous Manufacturing
Original schedule date: Not reported
Schedule end date: Not reported

EPA ID: ILD005119656
EPA Region: 5
Area Name: ENTIRE FACILITY
Actual Date: 3/31/1994
Action: CA225YE - Stabilization Measures Evaluation, This facility ,is amenable to stabilization activity based on the, status of corrective action work at the facility, technical factors, the degree of risk, timing considerations and administrative considerations
NAICS Code(s): 339999
All Other Miscellaneous Manufacturing
Original schedule date: Not reported
Schedule end date: Not reported

EPA ID: ILD005119656
EPA Region: 5
Area Name: ENTIRE FACILITY
Actual Date: 5/27/1992
Action: CA050 - RFA Completed
NAICS Code(s): 339999
All Other Miscellaneous Manufacturing
Original schedule date: Not reported
Schedule end date: Not reported

EPA ID: ILD005119656
EPA Region: 5
Area Name: ENTIRE FACILITY
Actual Date: 6/29/1992

FORMER DANLY MACHINE CORPORATION FACIL (Continued) **1000293429**

Action: CA075LO - CA Prioritization, Facility or area was assigned a low corrective action priority
NAICS Code(s): 339999
All Other Miscellaneous Manufacturing
Original schedule date: Not reported
Schedule end date: Not reported

CERC-NFRAP:
Site ID: 0507051
Federal Facility: Not a Federal Facility
NPL Status: Not on the NPL
Non NPL Status: Deferred to RCRA

CERCLIS-NFRAP Site Alias Name(s):
Alias Name: DANLY MACHINE
Alias Address: 2100 S 54TH AVE
CICERO, IL 60804
Alias Name: DANLY KOMATUS LP
Alias Address: Not reported
Not reported
Site Description: Not reported

CERCLIS-NFRAP Assessment History:
Action: DISCOVERY
Date Started: Not reported
Date Completed: 02/13/1992
Priority Level: Not reported

Action: PRELIMINARY ASSESSMENT
Date Started: Not reported
Date Completed: 01/28/1993
Priority Level: Deferred to RCRA (Subtitle C)

Action: ARCHIVE SITE
Date Started: Not reported
Date Completed: 12/01/1995
Priority Level: Not reported

36
SW
1/4-1/2
0.292 mi.
1543 ft.

VIP CARWASH **LUST** **S106781238**
5333 WEST CERMAK **N/A**
CICERO, IL 60650

Relative:
Higher

Actual:
606 ft.

LUST:
Incident Num: 20041774
IL EPA Id: 0310515392
Product: Gasoline
IEMA Date: 12/21/2004
Project Manager: Not reported
Project Manager Phone: Not reported
Email: Not reported
PRP Name: Not reported
PRP Contact: Not reported
PRP Address: Not reported
PRP City,St,Zip: Not reported
PRP Phone: Not reported

VIP CARWASH (Continued) **S106781238**

Site Classification:	Not reported
Section 57.5(g) Letter:	P.A.
Non LUST Determination Letter:	Not reported
20 Report Received:	Not reported
45 Report Received:	Not reported
Section 57.5(g) Letter:	Not reported
NFA/NFR Letter:	**Not reported**
NFR Date Recorded:	Not reported

I37 WSW 1/4-1/2 0.296 mi. 1564 ft. | **MULTICOLOR SPECIALTIES INC** | **RCRA-SQG** | **1000688887**
2101 S 54TH AVE | **FINDS** | **ILD984872077**
CICERO, IL 60650 | **AIRS**
SRP

Site 2 of 3 in cluster I

Relative: Higher

Actual: 606 ft.

RCRA-SQG:

Date form received by agency:	03/01/2000
Facility name:	MULTICOLOR SPECIALTIES INC
Site name:	MULTICOLOR SPECIALTIES MANUFAC
Facility address:	2101 S 54TH AVE CICERO, IL 60650
EPA ID:	ILD984872077
Mailing address:	2101 SOUTH 54TH AVENUE CICERO, IL 60804
Contact:	MEADE GRIM
Contact address:	Not reported Not reported
Contact country:	Not reported
Contact telephone:	(708) 656-5586
Contact email:	Not reported
EPA Region:	05
Classification:	Small Small Quantity Generator
Description:	Handler: generates more than 100 and less than 1000 kg of hazardous waste during any calendar month and accumulates less than 6000 kg of hazardous waste at any time; or generates 100 kg or less of hazardous waste during any calendar month, and accumulates more than 1000 kg of hazardous waste at any time

Handler Activities Summary:

U.S. importer of hazardous waste:	Unknown
Mixed waste (haz. and radioactive):	Unknown
Recycler of hazardous waste:	Unknown
Transporter of hazardous waste:	Unknown
Treater, storer or disposer of HW:	No
Underground injection activity:	Unknown
On-site burner exemption:	Unknown
Furnace exemption:	Unknown
Used oil fuel burner:	Unknown
Used oil processor:	Unknown
User oil refiner:	Unknown
Used oil fuel marketer to burner:	Unknown
Used oil Specification marketer:	Unknown
Used oil transfer facility:	Unknown
Used oil transporter:	Unknown
Off-site waste receiver:	Commercial status unknown

MULTICOLOR SPECIALTIES INC (Continued) **1000688887**

Historical Generators:

Date form received by agency: 03/01/1998
Facility name: MULTICOLOR SPECIALTIES INC
Site name: MULTICOLOR SPECIALTIES MANUFAC
Classification: Large Quantity Generator

Date form received by agency: 03/01/1996
Facility name: MULTICOLOR SPECIALTIES INC
Site name: MULTICOLOR SPECIALTIES MANUFAC
Classification: Large Quantity Generator

Date form received by agency: 03/01/1994
Facility name: MULTICOLOR SPECIALTIES INC
Site name: MULTICOLOR SPECIALTIES MANUFAC
Classification: Large Quantity Generator

Date form received by agency: 05/05/1992
Facility name: MULTICOLOR SPECIALTIES INC
Classification: Small Quantity Generator

Violation Status: No violations found

FINDS:

Other Pertinent Environmental Activity Identified at Site

Registry ID: 110001802078

ACES (Illinois - Agency Compliance And Enforcement System) is the Illinois EPA Project to facilitate the permitting operations

The NEI (National Emissions Inventory) database contains information on stationary and mobile sources that emit criteria air pollutants and their precursors, as well as hazardous air pollutants (HAPs).

RCRAInfo is a national information system that supports the Resource Conservation and Recovery Act (RCRA) program through the tracking of events and activities related to facilities that generate, transport, and treat, store, or dispose of hazardous waste. RCRAInfo allows RCRA program staff to track the notification, permit, compliance, and corrective action activities required under RCRA.

IL AIRS:

Facility ID: 1117
Facility Address 2: Not reported
Contact Name: Not reported
Contact Title: Not reported
Contact Tele: Not reported
Contact Extention: Not reported
Contact EMail: Not reported
Contact Fax: Not reported
Lat/Long: Not reported
ID Number: 031051ABV
Cease Operation Date: 5/15/2000
SIC Code: 2851
Address Type Code: LOC
Year: Not reported

MULTICOLOR SPECIALTIES INC (Continued) **1000688887**

Emissions:

Year:	2000
Emissions Type:	IEPA Estimated Emissions (tons per year)
Id Num:	Not reported
Pollutant Code:	VOM
Tons per Year:	2.29500
Last Updated By:	EPA2110
Last Updated Date:	09/28/99

Year:	1999
Emissions Type:	IEPA Estimated Emissions (tons per year)
Id Num:	Not reported
Pollutant Code:	VOM
Tons per Year:	2.29500
Last Updated By:	EPA2110
Last Updated Date:	09/28/99

Year:	1998
Emissions Type:	Facility Reported
Id Num:	Not reported
Pollutant Code:	VOM
Tons per Year:	0.56930
Last Updated By:	EPA2478
Last Updated Date:	06/02/99

Year:	1998
Emissions Type:	IEPA Estimated Emissions (tons per year)
Id Num:	Not reported
Pollutant Code:	VOM
Tons per Year:	2.29500
Last Updated By:	Not reported
Last Updated Date:	/ /

Year:	1997
Emissions Type:	IEPA Estimated Emissions (tons per year)
Id Num:	Not reported
Pollutant Code:	VOM
Tons per Year:	2.29500
Last Updated By:	Not reported
Last Updated Date:	/ /

Year:	1996
Emissions Type:	Facility Reported
Id Num:	Not reported
Pollutant Code:	VOM
Tons per Year:	3.35000
Last Updated By:	Not reported
Last Updated Date:	/ /

Year:	1996
Emissions Type:	IEPA Estimated Emissions (tons per year)
Id Num:	Not reported
Pollutant Code:	VOM
Tons per Year:	2.29500
Last Updated By:	Not reported
Last Updated Date:	/ /

MULTICOLOR SPECIALTIES INC (Continued) **1000688887**

Year:	1995
Emissions Type:	IEPA Estimated Emissions (tons per year)
Id Num:	Not reported
Pollutant Code:	VOM
Tons per Year:	0
Last Updated By:	Not reported
Last Updated Date:	/ /

Year:	1995
Emissions Type:	Facility Reported
Id Num:	Not reported
Pollutant Code:	VOM
Tons per Year:	6.64000
Last Updated By:	Not reported
Last Updated Date:	/ /

Year:	1995
Emissions Type:	Facility Reported
Id Num:	Not reported
Pollutant Code:	PART
Tons per Year:	0
Last Updated By:	Not reported
Last Updated Date:	/ /

Year:	1995
Emissions Type:	IEPA Estimated Emissions (tons per year)
Id Num:	Not reported
Pollutant Code:	VOM
Tons per Year:	2.29500
Last Updated By:	Not reported
Last Updated Date:	/ /

Year:	1995
Emissions Type:	IEPA Estimated Emissions (tons per year)
Id Num:	Not reported
Pollutant Code:	NOX
Tons per Year:	0.34510
Last Updated By:	Not reported
Last Updated Date:	/ /

Year:	1995
Emissions Type:	IEPA Estimated Emissions (tons per year)
Id Num:	Not reported
Pollutant Code:	SO2
Tons per Year:	0
Last Updated By:	Not reported
Last Updated Date:	/ /

Year:	1995
Emissions Type:	IEPA Estimated Emissions (tons per year)
Id Num:	Not reported
Pollutant Code:	PART
Tons per Year:	0
Last Updated By:	Not reported
Last Updated Date:	/ /

Year: 1995

MULTICOLOR SPECIALTIES INC (Continued) **1000688887**

Emissions Type:	IEPA Estimated Emissions (tons per year)
Id Num:	Not reported
Pollutant Code:	CO
Tons per Year:	0.13230
Last Updated By:	Not reported
Last Updated Date:	/ /

Year:	1994
Emissions Type:	Facility Reported
Id Num:	Not reported
Pollutant Code:	VOM
Tons per Year:	3.99000
Last Updated By:	Not reported
Last Updated Date:	/ /

Year:	1994
Emissions Type:	IEPA Estimated Emissions (tons per year)
Id Num:	Not reported
Pollutant Code:	PART
Tons per Year:	0
Last Updated By:	Not reported
Last Updated Date:	/ /

Year:	1994
Emissions Type:	IEPA Estimated Emissions (tons per year)
Id Num:	Not reported
Pollutant Code:	NOX
Tons per Year:	0.34500
Last Updated By:	Not reported
Last Updated Date:	/ /

Year:	1994
Emissions Type:	Facility Reported
Id Num:	Not reported
Pollutant Code:	PART
Tons per Year:	0.19000
Last Updated By:	Not reported
Last Updated Date:	/ /

Year:	1994
Emissions Type:	IEPA Estimated Emissions (tons per year)
Id Num:	Not reported
Pollutant Code:	VOM
Tons per Year:	2.29500
Last Updated By:	Not reported
Last Updated Date:	/ /

Year:	1994
Emissions Type:	IEPA Estimated Emissions (tons per year)
Id Num:	Not reported
Pollutant Code:	CO
Tons per Year:	0.13220
Last Updated By:	Not reported
Last Updated Date:	/ /

Year:	1994
Emissions Type:	IEPA Estimated Emissions (tons per year)

MULTICOLOR SPECIALTIES INC (Continued) **1000688887**

Id Num:	Not reported
Pollutant Code:	VOM
Tons per Year:	0
Last Updated By:	Not reported
Last Updated Date:	/ /

Year:	1994
Emissions Type:	IEPA Estimated Emissions (tons per year)
Id Num:	Not reported
Pollutant Code:	SO2
Tons per Year:	0
Last Updated By:	Not reported
Last Updated Date:	/ /

Year:	1993
Emissions Type:	IEPA Estimated Emissions (tons per year)
Id Num:	Not reported
Pollutant Code:	VOM
Tons per Year:	0.67500
Last Updated By:	Not reported
Last Updated Date:	/ /

Year:	1993
Emissions Type:	IEPA Estimated Emissions (tons per year)
Id Num:	Not reported
Pollutant Code:	CO
Tons per Year:	0.13230
Last Updated By:	Not reported
Last Updated Date:	/ /

Year:	1993
Emissions Type:	IEPA Estimated Emissions (tons per year)
Id Num:	Not reported
Pollutant Code:	VOM
Tons per Year:	0
Last Updated By:	Not reported
Last Updated Date:	/ /

Year:	1993
Emissions Type:	IEPA Estimated Emissions (tons per year)
Id Num:	Not reported
Pollutant Code:	PART
Tons per Year:	0
Last Updated By:	Not reported
Last Updated Date:	/ /

Year:	1993
Emissions Type:	Facility Reported
Id Num:	Not reported
Pollutant Code:	PART
Tons per Year:	0.22000
Last Updated By:	Not reported
Last Updated Date:	/ /

Year:	1993
Emissions Type:	IEPA Estimated Emissions (tons per year)
Id Num:	Not reported

MULTICOLOR SPECIALTIES INC (Continued) **1000688887**

Pollutant Code:	NOX
Tons per Year:	0.34510
Last Updated By:	Not reported
Last Updated Date:	/ /

Year:	1993
Emissions Type:	IEPA Estimated Emissions (tons per year)
Id Num:	Not reported
Pollutant Code:	SO2
Tons per Year:	0
Last Updated By:	Not reported
Last Updated Date:	/ /

Year:	1993
Emissions Type:	Facility Reported
Id Num:	Not reported
Pollutant Code:	VOM
Tons per Year:	2.95000
Last Updated By:	Not reported
Last Updated Date:	/ /

Year:	1992
Emissions Type:	IEPA Estimated Emissions (tons per year)
Id Num:	Not reported
Pollutant Code:	PART
Tons per Year:	0
Last Updated By:	Not reported
Last Updated Date:	/ /

Year:	1992
Emissions Type:	IEPA Estimated Emissions (tons per year)
Id Num:	Not reported
Pollutant Code:	VOM
Tons per Year:	0
Last Updated By:	Not reported
Last Updated Date:	/ /

Year:	1992
Emissions Type:	IEPA Estimated Emissions (tons per year)
Id Num:	Not reported
Pollutant Code:	PART
Tons per Year:	1
Last Updated By:	Not reported
Last Updated Date:	/ /

Year:	1992
Emissions Type:	IEPA Estimated Emissions (tons per year)
Id Num:	Not reported
Pollutant Code:	NOX
Tons per Year:	0.34510
Last Updated By:	Not reported
Last Updated Date:	/ /

Year:	1992
Emissions Type:	IEPA Estimated Emissions (tons per year)
Id Num:	Not reported
Pollutant Code:	SO2

MULTICOLOR SPECIALTIES INC (Continued) **1000688887**

Tons per Year:	0
Last Updated By:	Not reported
Last Updated Date:	/ /

Year:	1992
Emissions Type:	Facility Reported
Id Num:	Not reported
Pollutant Code:	VOM
Tons per Year:	2.23000
Last Updated By:	Not reported
Last Updated Date:	/ /

Year:	1992
Emissions Type:	IEPA Estimated Emissions (tons per year)
Id Num:	Not reported
Pollutant Code:	CO
Tons per Year:	0.13230
Last Updated By:	Not reported
Last Updated Date:	/ /

Year:	1992
Emissions Type:	IEPA Estimated Emissions (tons per year)
Id Num:	Not reported
Pollutant Code:	VOM
Tons per Year:	0.67500
Last Updated By:	Not reported
Last Updated Date:	/ /

Year:	1992
Emissions Type:	Facility Reported
Id Num:	Not reported
Pollutant Code:	PART
Tons per Year:	0.20000
Last Updated By:	Not reported
Last Updated Date:	/ /

SRP:

IL EPA Id:	0310515235
US EPA Id:	ILD984872077
Longitude:	-87.75859
Latitude:	41.85286
Contact Name:	Donna Kalita-Restko
Contact Address:	5110 West 24th Street
Contact Address2:	Not reported
Contact City,St,Zip:	Cicero, IL 60804-
Contact Phone:	(708) 863-4856
Date Enrolled:	8/30/2001
Point Of Contact:	Sandra L. Mattson
Consultant Company:	Mattson Associates, Ltd.
Consultant Address:	1501 Ogden Avenue
Consultant Address2:	Not reported
Consultant City,St,Zip:	Downers Grove, IL 60515-
Consultant Phone:	(630) 963-0775
Proj Mgr Assigned:	Seul
Sec. 4 Letter Date:	Not reported
NFR Recorded:	4/23/2003
Active:	False

MULTICOLOR SPECIALTIES INC (Continued) **1000688887**

Total Acres:	0.55
No Further Remediation Letter Dt:	3/25/2003
Remediation Applicant Co:	Cicero School District #99
Remediation Applicant Title:	Ms.
Remediation Applicant Name:	Ms. Donna Kalita-Restko
Remediation Applicant Company:	Cicero School District #99
Remediation Applicant Address:	5110 West 24th Street
Remediation Applicant Address 2:	Not reported
Remediation Applicant City,St,Zip:	Cicero, IL 60804-
Illinois EPA:	0310515235
Site Name:	Multicolor Specialties, Inc.
NFR Letter:	03/25/03
NFR Letter Date Recorded:	04/23/03
Site Type:	Residential
Comprehensive/Focused:	Comprehensive
Institutional Controls:	Not reported
Barrier:	Not reported
Worker Caution:	False
Acres:	0.55000

IL EPA Id:	0310515235
US EPA Id:	ILD984872077
Longitude:	-87.75859
Latitude:	41.85286
Contact Name:	Donna Kalita-Restko
Contact Address:	5110 West 24th Street
Contact Address2:	Not reported
Contact City,St,Zip:	Cicero, IL 60804-
Contact Phone:	(708) 863-4856
Date Enrolled:	8/30/2001
Point Of Contact:	Sandra L. Mattson
Consultant Company:	Mattson Associates, Ltd.
Consultant Address:	1501 Ogden Avenue
Consultant Address2:	Not reported
Consultant City,St,Zip:	Downers Grove, IL 60515-
Consultant Phone:	(630) 963-0775
Proj Mgr Assigned:	Seul
Sec. 4 Letter Date:	Not reported
NFR Recorded:	Not reported
Active:	False
Total Acres:	0.55
No Further Remediation Letter Dt:	3/13/2003
Remediation Applicant Co:	Cicero School District #99
Remediation Applicant Title:	Ms.
Remediation Applicant Name:	Ms. Donna Kalita-Restko
Remediation Applicant Company:	Cicero School District #99
Remediation Applicant Address:	5110 West 24th Street
Remediation Applicant Address 2:	Not reported
Remediation Applicant City,St,Zip:	Cicero, IL 60804-
Illinois EPA:	0310515235
Site Name:	Multicolor Specialties, Inc.
NFR Letter:	03/25/03
NFR Letter Date Recorded:	04/23/03
Site Type:	Residential
Comprehensive/Focused:	Comprehensive
Institutional Controls:	Not reported

MULTICOLOR SPECIALTIES INC (Continued) **1000688887**

Barrier: Not reported
Worker Caution: False
Acres: 0.55000

I38
WSW
1/4-1/2
0.296 mi.
1564 ft.

CICERO BOARD OF EDUCATION DIST. #99
2101 SOUTH 54TH AVENUE
CICERO, IL 60650

LUST **S105620714**
N/A

Site 3 of 3 in cluster I

Relative:
Higher

Actual:
606 ft.

LUST:

Incident Num:	20020808
IL EPA Id:	0310515235
Product:	Deisel
IEMA Date:	6/7/2002
Project Manager:	NOT ASSIGNED
Project Manager Phone:	Not reported
Email:	Not reported
PRP Name:	Cicero Board of Education Dist. #99
PRP Contact:	Donna Kalito-Restko
PRP Address:	5110 West 24th St.
PRP City,St,Zip:	Cicero, IL 60650
PRP Phone:	7088634856
Site Classification:	Not reported
Section 57.5(g) Letter:	732
Non LUST Determination Letter:	Not reported
20 Report Received:	2/13/2003
45 Report Received:	12/23/2002
Section 57.5(g) Letter:	Not reported
NFA/NFR Letter:	**3/25/2003**
NFR Date Recorded:	4/23/2003

J39
SW
1/4-1/2
0.303 mi.
1598 ft.

CONNELL LTD. PARTNERSHIP
2115 SOUTH 54TH AVE.
CICERO, IL 60804

LUST **S104526823**
N/A

Site 1 of 4 in cluster J

Relative:
Higher

Actual:
606 ft.

LUST:

Incident Num:	902135
IL EPA Id:	0310510002
Product:	Fuel Oil
IEMA Date:	7/30/1990
Project Manager:	NOT ASSIGNED
Project Manager Phone:	Not reported
Email:	Not reported
PRP Name:	Connell Partnership, Danlely Machine Div.
PRP Contact:	John Curtin
PRP Address:	1 International Pl.
PRP City,St,Zip:	Boston, MA 02110
PRP Phone:	Not reported
Site Classification:	Not reported
Section 57.5(g) Letter:	731
Non LUST Determination Letter:	Not reported
20 Report Received:	Not reported

CONNELL LTD. PARTNERSHIP (Continued) **S104526823**

45 Report Received:	Not reported
Section 57.5(g) Letter:	Not reported
NFA/NFR Letter:	**2/6/2003**
NFR Date Recorded:	Not reported

J40
SW
1/4-1/2
0.303 mi.
1598 ft.

DANLY MACHINE LP
2115 SOUTH 54TH AVENUE
CICERO, IL 60804

INST CONTROL **S104491234**
SRP **N/A**

Site 2 of 4 in cluster J

Relative:
Higher

Actual:
606 ft.

IL INSTUTIONAL CONTROL:

Illinois EPA Id:	0310510002
NFR Letter:	2/6/2003
Date NFR Recorded:	3/24/2003
Type Of Site:	Residential
Comprehensive / Focused:	Comprehensive
Remediation Applicant Title:	Dr.
Remediation Applicant Name:	Anthony Scariano
RA Company:	Cicero School District 99
RA Address:	5110 West 24th Street
RA Secondary Address:	Not reported
RA City,St,Zip:	Cicero, IL 60804-
Institutional Controls:	Groundwater use restriction
Engineered Barriers:	Not reported
Worker Caution:	False
Acres:	16.83

SRP:

IL EPA Id:	0310510002
US EPA Id:	ILD005119656
Longitude:	-87.75672
Latitude:	41.85269
Contact Name:	Anthony Scariano
Contact Address:	5110 West 24th Street
Contact Address2:	Not reported
Contact City,St,Zip:	Cicero, IL 60804-
Contact Phone:	(708) 863-4856
Date Enrolled:	2/29/2000
Point Of Contact:	Thomas Thomas
Consultant Company:	Mattson Associates, Ltd.
Consultant Address:	942 Maple Avenue
Consultant Address2:	Not reported
Consultant City,St,Zip:	Downers Grove, IL 60515-
Consultant Phone:	(630) 963-0775
Proj Mgr Assigned:	Seul
Sec. 4 Letter Date:	Not reported
NFR Recorded:	3/24/2003
Active:	False
Total Acres:	16.83
No Further Remediation Letter Dt:	2/6/2003
Remediation Applicant Co:	Board of Education School District #99
Remediation Applicant Title:	Dr.
Remediation Applicant Name:	Dr. Anthony Scariano
Remediation Applicant Company:	Cicero School District 99
Remediation Applicant Address:	5110 West 24th Street
Remediation Applicant Address 2:	Not reported

DANLY MACHINE LP (Continued) **S104491234**

Remediation Applicant City,St,Zip:	Cicero, IL 60804-
Illinois EPA:	0310510002
Site Name:	Danly Machine
NFR Letter:	02/06/03
NFR Letter Date Recorded:	03/24/03
Site Type:	Residential
Comprehensive/Focused:	Comprehensive
Institutional Controls:	Groundwater use restriction
Barrier:	Not reported
Worker Caution:	False
Acres:	16.83000

J41 **DANLY MACHINE LP** **LUST** **S104522076**
SW **2115 SOUTH 54TH AVE.** **N/A**
1/4-1/2 **CICERO, IL 60804**
0.303 mi.
1598 ft. **Site 3 of 4 in cluster J**

Relative:
Higher

Actual:
606 ft.

LUST:

Incident Num:	960826
IL EPA Id:	0310510002
Product:	Other Petro
IEMA Date:	5/15/1996
Project Manager:	NOT ASSIGNED
Project Manager Phone:	Not reported
Email:	Not reported
PRP Name:	Danly Machine LP
PRP Contact:	Mike Mason
PRP Address:	2115 South 54th Ave.
PRP City,St,Zip:	Cicero, IL 60804
PRP Phone:	Not reported
Site Classification:	Not reported
Section 57.5(g) Letter:	732
Non LUST Determination Letter:	Not reported
20 Report Received:	7/5/1996
45 Report Received:	3/27/1997
Section 57.5(g) Letter:	Not reported
NFA/NFR Letter:	**2/6/2003**
NFR Date Recorded:	3/24/2003

J42 **CHICAGO TRANSIT AUTHORITY** **LUST** **S104523194**
SW **2134 SOUTH 54TH AVE.** **N/A**
1/4-1/2 **CICERO, IL 60804**
0.311 mi.
1645 ft. **Site 4 of 4 in cluster J**

Relative:
Higher

Actual:
606 ft.

LUST:

Incident Num:	941109
IL EPA Id:	0310515268
Product:	Other Petro
IEMA Date:	5/18/1994
Project Manager:	Nickell
Project Manager Phone:	(217) 782-6762
Email:	Not reported
PRP Name:	Chicago Transit Authority

CHICAGO TRANSIT AUTHORITY (Continued) **S104523194**

PRP Contact:	George Vogelsang
PRP Address:	P.O. Box 3555, Merchandise Mart
PRP City,St,Zip:	Chicago, IL 60654
PRP Phone:	Not reported
Site Classification:	Not reported
Section 57.5(g) Letter:	732
Non LUST Determination Letter:	Not reported
20 Report Received:	Not reported
45 Report Received:	Not reported
Section 57.5(g) Letter:	1/13/1995
NFA/NFR Letter:	**Not reported**
NFR Date Recorded:	Not reported

K43
WSW
1/4-1/2
0.334 mi.
1761 ft.

AMERICAN NATIONAL BANK & TRUST #124 **LUST** **S106402043**
1910-2100 SOUTH 54TH AVENUE **N/A**
CICERO, IL 60650

Site 1 of 3 in cluster K

Relative:
Higher

Actual:
606 ft.

LUST:

Incident Num:	20040465
IL EPA Id:	0310515269
Product:	Other Petro
IEMA Date:	4/7/2004
Project Manager:	Heaton
Project Manager Phone:	(217) 524-3312
Email:	Mike.Heaton@illinois.gov
PRP Name:	Not reported
PRP Contact:	Not reported
PRP Address:	Not reported
PRP City,St,Zip:	Not reported
PRP Phone:	Not reported
Site Classification:	High
Section 57.5(g) Letter:	P.A.
Non LUST Determination Letter:	Not reported
20 Report Received:	4/27/2004
45 Report Received:	5/24/2004
Section 57.5(g) Letter:	Not reported
NFA/NFR Letter:	**10/4/2005**
NFR Date Recorded:	11/14/2005

K44
WSW
1/4-1/2
0.334 mi.
1761 ft.

AMERICAN NATIONAL BANK & TRUST CO. **LUST** **S106402054**
2100 SOUTH 54TH AVENUE **N/A**
CICERO, IL 60804

Site 2 of 3 in cluster K

Relative:
Higher

Actual:
606 ft.

LUST:

Incident Num:	20040489
IL EPA Id:	0310515269
Product:	Fuel Oil
IEMA Date:	4/12/2004
Project Manager:	Heaton
Project Manager Phone:	(217) 524-3312
Email:	Mike.Heaton@illinois.gov
PRP Name:	Not reported

AMERICAN NATIONAL BANK & TRUST CO. (Continued) **S106402054**

PRP Contact:	Not reported
PRP Address:	Not reported
PRP City,St,Zip:	Not reported
PRP Phone:	Not reported
Site Classification:	High
Section 57.5(g) Letter:	P.A.
Non LUST Determination Letter:	Not reported
20 Report Received:	Not reported
45 Report Received:	Not reported
Section 57.5(g) Letter:	Not reported
NFA/NFR Letter:	**10/4/2005**
NFR Date Recorded:	11/14/2005

K45
WSW
1/4-1/2
0.334 mi.
1761 ft.

ANSCO REAL ESTATE INVESTMENT **LUST** **S104530237**
1910-2100 SOUTH 54TH AVE. **N/A**
CICERO, IL 60650

Site 3 of 3 in cluster K

Relative:
Higher

Actual:
606 ft.

LUST:

Incident Num:	992714
IL EPA Id:	0310515269
Product:	Fuel Oil
IEMA Date:	12/9/1999
Project Manager:	Heaton
Project Manager Phone:	(217) 524-3312
Email:	Mike.Heaton@illinois.gov
PRP Name:	Ansco Real Estate Investment
PRP Contact:	Andres Schcolnik
PRP Address:	2035 West Giddings St.
PRP City,St,Zip:	Chicago, IL 60625
PRP Phone:	7737847900
Site Classification:	High
Section 57.5(g) Letter:	732
Non LUST Determination Letter:	Not reported
20 Report Received:	Not reported
45 Report Received:	Not reported
Section 57.5(g) Letter:	Not reported
NFA/NFR Letter:	**10/4/2005**
NFR Date Recorded:	11/14/2005

46
SE
1/4-1/2
0.341 mi.
1800 ft.

PARK HOLME SERVICE STATION **LUST** **S104526627**
5000 WEST CERMAK RD. **N/A**
CICERO, IL 60804

Relative:
Equal

Actual:
605 ft.

LUST:

Incident Num:	902849
IL EPA Id:	0310515184
Product:	Gasoline
IEMA Date:	9/28/1990
Project Manager:	NOT ASSIGNED
Project Manager Phone:	Not reported
Email:	Not reported
PRP Name:	Park Holme Service Station

PARK HOLME SERVICE STATION (Continued) **S104526627**

PRP Contact:	Oliver Smetzer
PRP Address:	5000 West Cermak Rd.
PRP City,St,Zip:	Cicero, IL 60650
PRP Phone:	Not reported
Site Classification:	Not reported
Section 57.5(g) Letter:	731
Non LUST Determination Letter:	Not reported
20 Report Received:	Not reported
45 Report Received:	Not reported
Section 57.5(g) Letter:	Not reported
NFA/NFR Letter:	**Not reported**
NFR Date Recorded:	Not reported

L47 **SVIGOS ASSET MANAGEMENT** **LUST** **S105743958**
SW **5420 WEST CERMAK RD.** **N/A**
1/4-1/2 **CICERO, IL 60650**
0.361 mi.
1905 ft. **Site 1 of 2 in cluster L**

Relative:
Higher

Actual:
606 ft.

LUST:

Incident Num:	20021836
IL EPA Id:	0310515122
Product:	Gasoline
IEMA Date:	12/31/2002
Project Manager:	Not reported
Project Manager Phone:	Not reported
Email:	Not reported
PRP Name:	Svigos Asset Management
PRP Contact:	Paul Svigos
PRP Address:	272 East Deerpath Rd.
PRP City,St,Zip:	Lake Forest, IL 60045
PRP Phone:	8477350656
Site Classification:	Not reported
Section 57.5(g) Letter:	P.A.
Non LUST Determination Letter:	Not reported
20 Report Received:	Not reported
45 Report Received:	Not reported
Section 57.5(g) Letter:	Not reported
NFA/NFR Letter:	**10/21/2004**
NFR Date Recorded:	3/1/2005

L48 **WEST GATE LINCOLN MERCURY** **INST CONTROL** **S105521007**
SW **5420 WEST CERMAK ROAD** **SRP** **N/A**
1/4-1/2 **CICERO, IL 60804**
0.361 mi.
1905 ft. **Site 2 of 2 in cluster L**

Relative:
Higher

Actual:
606 ft.

IL INSTUTIONAL CONTROL:

Illinois EPA Id:	0310515122
NFR Letter:	10/21/2004
Date NFR Recorded:	12/3/2004
Type Of Site:	Industrial/Commercial
Comprehensive / Focused:	Focused
Remediation Applicant Title:	Mr.
Remediation Applicant Name:	Paul Svigos
RA Company:	Svigos Asset Management

WEST GATE LINCOLN MERCURY (Continued) **S105521007**

RA Address:	272 East deerpath Road
RA Secondary Address:	Not reported
RA City,St,Zip:	Lake Forest, IL 60045-
Institutional Controls:	Groundwater use restriction
Engineered Barriers:	Not reported
Worker Caution:	False
Acres:	1

SRP:

IL EPA Id:	0310515122
US EPA Id:	ILD182000208
Longitude:	-87.76003
Latitude:	41.85142
Contact Name:	Paul Svigos
Contact Address:	272 East Deerpath Road
Contact Address2:	Not reported
Contact City,St,Zip:	Lake Forest, IL 60045-
Contact Phone:	(847) 735-0656
Date Enrolled:	5/30/2002
Point Of Contact:	Michael C. Butler
Consultant Company:	The Green Environmental Group, Ltd.
Consultant Address:	703 Warrenville Road
Consultant Address2:	Not reported
Consultant City,St,Zip:	Wheaton, IL 60187-
Consultant Phone:	(630) 462-9762
Proj Mgr Assigned:	Rossi
Sec. 4 Letter Date:	Not reported
NFR Recorded:	12/3/2004
Active:	False
Total Acres:	1
No Further Remediation Letter Dt:	10/21/2004
Remediation Applicant Co:	Svigos Asset Management
Remediation Applicant Title:	President
Remediation Applicant Name:	Mr. Paul Svigos
Remediation Applicant Company:	Svigos Asset Management
Remediation Applicant Address:	272 East deerpath Road
Remediation Applicant Address 2:	Not reported
Remediation Applicant City,St,Zip:	Lake Forest, IL 60045-
Illinois EPA:	0310515122
Site Name:	West Gate Lincoln Mercury
NFR Letter:	10/21/04
NFR Letter Date Recorded:	12/03/04
Site Type:	Industrial/Commercial
Comprehensive/Focused:	Focused
Institutional Controls:	Groundwater use restriction
Barrier:	Not reported
Worker Caution:	False
Acres:	1.00000

M49 NW 1/4-1/2 0.371 mi. 1961 ft. | **STERLING MORTON HIGH SCHOOL**
1600-1874 S. 54TH AVE.
CICERO, IL 60804 | **CERCLIS** | **1007372411**
ILN000509091

Site 1 of 4 in cluster M

Relative: Higher

Actual: 607 ft.

CERCLIS:

Site ID:	0509091
Federal Facility:	Not a Federal Facility
NPL Status:	Not on the NPL
Non NPL Status:	Removal Only Site (No Site Assessment Work Needed)

CERCLIS Site Contact Name(s):

Contact Name:	CHARLES M. GEBIEN
Contact Tel:	(312) 353-7645
Contact Title:	On-Scene Coordinator (OSC)
Contact Name:	THOMAS COOK
Contact Tel:	(312) 886-7182
Contact Title:	On-Scene Coordinator (OSC)

Site Description: School District 201 constructed a high school on a former industrial park area and encountered unexpected quantities of soil contamination (heavy metals, Polyaromatic Hydrocarbons and TCE). The school district requested USEPA resistance in removal of contaminated soil due to lack of funding.

CERCLIS Assessment History:

Action:	Notice Letters Issued
Date Started:	Not reported
Date Completed:	02/23/2004
Priority Level:	Not reported
Action:	Notice Letters Issued
Date Started:	Not reported
Date Completed:	02/23/2004
Priority Level:	Not reported
Action:	ISSUE REQUEST LETTERS (104E)
Date Started:	Not reported
Date Completed:	02/23/2004
Priority Level:	Not reported
Action:	ISSUE REQUEST LETTERS (104E)
Date Started:	Not reported
Date Completed:	02/23/2004
Priority Level:	Not reported
Action:	ISSUE REQUEST LETTERS (104E)
Date Started:	Not reported
Date Completed:	02/24/2004
Priority Level:	Not reported
Action:	Notice Letters Issued
Date Started:	Not reported
Date Completed:	02/24/2004
Priority Level:	Not reported
Action:	ISSUE REQUEST LETTERS (104E)
Date Started:	Not reported

STERLING MORTON HIGH SCHOOL (Continued) **1007372411**

Date Completed: 04/12/2004
Priority Level: Not reported

Action: REMOVAL
Date Started: 04/26/2004
Date Completed: 06/04/2004
Priority Level: Cleaned up

Action: Notice Letters Issued
Date Started: Not reported
Date Completed: 12/07/2004
Priority Level: Not reported

Action: ISSUE REQUEST LETTERS (104E)
Date Started: Not reported
Date Completed: 05/02/2005
Priority Level: Not reported

Action: ISSUE REQUEST LETTERS (104E)
Date Started: Not reported
Date Completed: 05/02/2005
Priority Level: Not reported

Action: POTENTIALLY RESPONSIBLE PARTY REMOVAL
Date Started: 11/24/2005
Date Completed: 09/22/2006
Priority Level: Cleaned up

Action: ISSUE REQUEST LETTERS (104E)
Date Started: Not reported
Date Completed: 07/27/2007
Priority Level: Not reported

Action: ISSUE REQUEST LETTERS (104E)
Date Started: Not reported
Date Completed: 07/27/2007
Priority Level: Not reported

Action: ISSUE REQUEST LETTERS (104E)
Date Started: Not reported
Date Completed: 08/07/2007
Priority Level: Not reported

Action: ISSUE REQUEST LETTERS (104E)
Date Started: Not reported
Date Completed: 08/07/2007
Priority Level: Not reported

Action: ADMINISTRATIVE ORDER ON CONSENT
Date Started: Not reported
Date Completed: 07/21/2008
Priority Level: Not reported

M50 NW 1/4-1/2 0.371 mi. 1961 ft. — **CHICAGO EXTRUDED METAL CO.** — **LUST** — **S104526288** / **N/A**

1601 SOUTH 54TH AVE.
CICERO, IL 60804

Site 2 of 4 in cluster M

Relative: Higher

Actual: 607 ft.

LUST:

Incident Num:	910165
IL EPA Id:	0310515094
Product:	Non Petro
IEMA Date:	1/17/1991
Project Manager:	Mathur
Project Manager Phone:	Not reported
Email:	Not reported
PRP Name:	Chicago Extruded Metal Co.
PRP Contact:	Mark Hansel
PRP Address:	1601 South 54th Ave.
PRP City,St,Zip:	Cicero, IL 60650
PRP Phone:	Not reported
Site Classification:	Not reported
Section 57.5(g) Letter:	731
Non LUST Determination Letter:	Not reported
20 Report Received:	2/29/1992
45 Report Received:	2/29/1992
Section 57.5(g) Letter:	Not reported
NFA/NFR Letter:	**5/12/1994**
NFR Date Recorded:	Not reported

M51 NW 1/4-1/2 0.371 mi. 1961 ft. — **CHICAGO EXTRUDED METALS COMPANY** — **SRP** — **S105521115** / **N/A**

1601 SOUTH 54TH AVENUE
CICERO, IL 60804

Site 3 of 4 in cluster M

Relative: Higher

Actual: 607 ft.

SRP:

IL EPA Id:	0310515094
US EPA Id:	ILD010605574
Longitude:	-87.75857
Latitude:	41.85805
Contact Name:	Davis Anderson
Contact Address:	1601 South 54th Avenue
Contact Address2:	Not reported
Contact City,St,Zip:	Cicero, IL 60650-
Contact Phone:	(800) 323-8102
Date Enrolled:	7/17/2002
Point Of Contact:	Joseph C. Kelly
Consultant Company:	Pioneer Engineering & Environmental Services, Inc.
Consultant Address:	700 North Sacramento Boulevard
Consultant Address2:	Suite 100
Consultant City,St,Zip:	Chicago, IL 60612-
Consultant Phone:	(312) 587-1021
Proj Mgr Assigned:	Murphy
Sec. 4 Letter Date:	Not reported
NFR Recorded:	Not reported
Active:	False
Total Acres:	10.36
No Further Remediation Letter Dt:	Not reported
Remediation Applicant Co:	Chicago Extruded Metals
Remediation Applicant Title:	President
Remediation Applicant Name:	Not reported

CHICAGO EXTRUDED METALS COMPANY (Continued) **S105521115**

Remediation Applicant Company:	Not reported
Remediation Applicant Address:	Not reported
Remediation Applicant Address 2:	Not reported
Remediation Applicant City,St,Zip:	Not reported
Illinois EPA:	Not reported
Site Name:	Not reported
NFR Letter:	Not reported
NFR Letter Date Recorded:	Not reported
Site Type:	Not reported
Comprehensive/Focused:	Not reported
Institutional Controls:	Not reported
Barrier:	Not reported
Worker Caution:	Not reported
Acres:	Not reported

M52 **J. STERLING MORTON HIGH SCHOOL FRES** **LUST** **S106121883**
NW **5401 WEST 16TH STREET** **INST CONTROL** **N/A**
1/4-1/2 **CICERO, IL 60804** **ENG CONTROLS**
0.380 mi. **SRP**
2006 ft. **Site 4 of 4 in cluster M**

Relative:
Higher

Actual:
607 ft.

LUST:

Incident Num:	20060117
IL EPA Id:	0310515370
Product:	Other Petro
IEMA Date:	2/1/2006
Project Manager:	Malcom
Project Manager Phone:	(217) 524-9140
Email:	James.Malcom@illinois.gov
PRP Name:	Not reported
PRP Contact:	Not reported
PRP Address:	Not reported
PRP City,St,Zip:	Not reported
PRP Phone:	Not reported
Site Classification:	Not reported
Section 57.5(g) Letter:	P.A.
Non LUST Determination Letter:	Not reported
20 Report Received:	4/17/2006
45 Report Received:	Not reported
Section 57.5(g) Letter:	4/24/2006
NFA/NFR Letter:	**Not reported**
NFR Date Recorded:	Not reported

IL INSTUTIONAL CONTROL:

Illinois EPA Id:	0310515370
NFR Letter:	9/17/2004
Date NFR Recorded:	10/7/2004
Type Of Site:	Residential
Comprehensive / Focused:	Comprehensive
Remediation Applicant Title:	Dr.
Remediation Applicant Name:	Jay Cuneen
RA Company:	J. Sterling Morton High School
RA Address:	2423 South Austin Boulevard
RA Secondary Address:	Not reported
RA City,St,Zip:	Cicero, IL 60804-
Institutional Controls:	Groundwater use restriction

J. STERLING MORTON HIGH SCHOOL FRES (Continued) **S106121883**

Engineered Barriers:	Asphalt barrier/Clean soil barrier/Concrete barrier/Building foundation
Worker Caution:	True
Acres:	9.4179

Illinois EPA Id:	0310515370
NFR Letter:	8/16/2007
Date NFR Recorded:	8/22/2007
Type Of Site:	Residential
Comprehensive / Focused:	Comprehensive
Remediation Applicant Title:	Dr.
Remediation Applicant Name:	Ben Nowakowski
RA Company:	J. Sterling Morton High School District 201
RA Address:	3145 South 55th Avenue
RA Secondary Address:	Not reported
RA City,St,Zip:	Cicero, IL 60804-
Institutional Controls:	Groundwater use restriction
Engineered Barriers:	Asphalt barrier/Clean soil barrier/Building foundation
Worker Caution:	False
Acres:	3

ENGINEERING CONTROLS:

Illinois Epa Id:	0310515370
NFR Letter:	9/17/2004
Date NFR Recorded:	10/7/2004
Type Of Site:	Residential
Comprehensive / Focused:	Comprehensive
Remediation Applicant Title:	Dr.
Remediation Applicant Name:	Jay Cuneen
RA Company:	J. Sterling Morton High School
RA Address:	2423 South Austin Boulevard
RA Secondary Address:	Not reported
RA City,St,Zip:	Cicero, IL 60804-
Institutional Controls:	Groundwater use restriction
Engineered Barriers:	Asphalt barrier/Clean soil barrier/Concrete barrier/Building foundation
Worker Caution:	True
Acres:	9.4179

Illinois Epa Id:	0310515370
NFR Letter:	8/16/2007
Date NFR Recorded:	8/22/2007
Type Of Site:	Residential
Comprehensive / Focused:	Comprehensive
Remediation Applicant Title:	Dr.
Remediation Applicant Name:	Ben Nowakowski
RA Company:	J. Sterling Morton High School District 201
RA Address:	3145 South 55th Avenue
RA Secondary Address:	Not reported
RA City,St,Zip:	Cicero, IL 60804-
Institutional Controls:	Groundwater use restriction
Engineered Barriers:	Asphalt barrier/Clean soil barrier/Building foundation
Worker Caution:	False
Acres:	3

SRP:

IL EPA Id:	0310515370
US EPA Id:	ILR000138339

J. STERLING MORTON HIGH SCHOOL FRES (Continued) **S106121883**

Longitude:	-87.76004
Latitude:	41.8572
Contact Name:	Clyde Senters
Contact Address:	3145 South 55th Avenue
Contact Address2:	Not reported
Contact City,St,Zip:	Cicero, IL 60804-
Contact Phone:	(708) 222-5702
Date Enrolled:	3/10/2003
Point Of Contact:	Elaine Petkovsek, P.e.
Consultant Company:	Carnow, Conibear & Associates, Ltd.
Consultant Address:	300 West Adams Street
Consultant Address2:	Suite 1200
Consultant City,St,Zip:	Chicago, IL 60606-
Consultant Phone:	(312) 782-4486
Proj Mgr Assigned:	Seul
Sec. 4 Letter Date:	Not reported
NFR Recorded:	10/7/2004
Active:	True
Total Acres:	9.4179
No Further Remediation Letter Dt:	9/17/2004
Remediation Applicant Co:	J. Sterling Morton High School District 201
Remediation Applicant Title:	Mr.
Remediation Applicant Name:	Dr. Jay Cuneen
Remediation Applicant Company:	J. Sterling Morton High School
Remediation Applicant Address:	2423 South Austin Boulevard
Remediation Applicant Address 2:	Not reported
Remediation Applicant City,St,Zip:	Cicero, IL 60804-
Illinois EPA:	0310515370
Site Name:	J. Sterling Morton High School
NFR Letter:	09/17/04
NFR Letter Date Recorded:	10/07/04
Site Type:	Residential
Comprehensive/Focused:	Comprehensive
Institutional Controls:	Groundwater use restriction
Barrier:	Asphalt barrier/Clean soil barrier/Concrete barrier/Building foundation
Worker Caution:	True
Acres:	9.41790

Remediation Applicant Name:	Dr. Ben Nowakowski
Remediation Applicant Company:	J. Sterling Morton High School District 201
Remediation Applicant Address:	3145 South 55th Avenue
Remediation Applicant Address 2:	Not reported
Remediation Applicant City,St,Zip:	Cicero, IL 60804-
Illinois EPA:	0310515370
Site Name:	J. Sterling Morton High School Parcel V
NFR Letter:	08/16/07
NFR Letter Date Recorded:	08/22/07
Site Type:	Residential
Comprehensive/Focused:	Comprehensive
Institutional Controls:	Groundwater use restriction
Barrier:	Asphalt barrier/Clean soil barrier/Building foundation
Worker Caution:	False
Acres:	3.00000

IL EPA Id:	0310515370
US EPA Id:	ILR000138339

J. STERLING MORTON HIGH SCHOOL FRES (Continued) **S106121883**

Longitude:	-87.76004
Latitude:	41.8572
Contact Name:	Clyde Senters
Contact Address:	3145 South 55th Avenue
Contact Address2:	Not reported
Contact City,St,Zip:	Cicero, IL 60804-
Contact Phone:	(708) 222-5702
Date Enrolled:	3/10/2003
Point Of Contact:	Elaine Petkovsek, P.e.
Consultant Company:	Carnow, Conibear & Associates, Ltd.
Consultant Address:	300 West Adams Street
Consultant Address2:	Suite 1200
Consultant City,St,Zip:	Chicago, IL 60606-
Consultant Phone:	(312) 782-4486
Proj Mgr Assigned:	Seul
Sec. 4 Letter Date:	Not reported
NFR Recorded:	8/22/2007
Active:	True
Total Acres:	9.4179
No Further Remediation Letter Dt:	8/16/2007
Remediation Applicant Co:	J. Sterling Morton High School District 201
Remediation Applicant Title:	Mr.
Remediation Applicant Name:	Dr. Jay Cuneen
Remediation Applicant Company:	J. Sterling Morton High School
Remediation Applicant Address:	2423 South Austin Boulevard
Remediation Applicant Address 2:	Not reported
Remediation Applicant City,St,Zip:	Cicero, IL 60804-
Illinois EPA:	0310515370
Site Name:	J. Sterling Morton High School
NFR Letter:	09/17/04
NFR Letter Date Recorded:	10/07/04
Site Type:	Residential
Comprehensive/Focused:	Comprehensive
Institutional Controls:	Groundwater use restriction
Barrier:	Asphalt barrier/Clean soil barrier/Concrete barrier/Building foundation
Worker Caution:	True
Acres:	9.41790
Remediation Applicant Name:	Dr. Ben Nowakowski
Remediation Applicant Company:	J. Sterling Morton High School District 201
Remediation Applicant Address:	3145 South 55th Avenue
Remediation Applicant Address 2:	Not reported
Remediation Applicant City,St,Zip:	Cicero, IL 60804-
Illinois EPA:	0310515370
Site Name:	J. Sterling Morton High School Parcel V
NFR Letter:	08/16/07
NFR Letter Date Recorded:	08/22/07
Site Type:	Residential
Comprehensive/Focused:	Comprehensive
Institutional Controls:	Groundwater use restriction
Barrier:	Asphalt barrier/Clean soil barrier/Building foundation
Worker Caution:	False
Acres:	3.00000

53
West
1/4-1/2
0.386 mi.
2038 ft.

MB CANDIES, INC.
1859 SOUTH 55TH AVE.
CICERO, IL 60804

LUST **S104530452**
N/A

Relative:
Higher

Actual:
606 ft.

LUST:

Incident Num:	20000302
IL EPA Id:	0310515333
Product:	Fuel Oil
IEMA Date:	2/23/2000
Project Manager:	Putrich
Project Manager Phone:	(217) 524-4827
Email:	Steve.Putrich@illinois.gov
PRP Name:	MB Candies, Inc.
PRP Contact:	Bill Dyer
PRP Address:	1859 South 55th Ave.
PRP City,St,Zip:	Cicero, IL 60804
PRP Phone:	7086526422
Site Classification:	Not reported
Section 57.5(g) Letter:	732
Non LUST Determination Letter:	Not reported
20 Report Received:	Not reported
45 Report Received:	Not reported
Section 57.5(g) Letter:	6/12/2000
NFA/NFR Letter:	**Not reported**
NFR Date Recorded:	Not reported

54
NNE
1/4-1/2
0.406 mi.
2145 ft.

BARRETT VARNISH COMPANY
1532 SOUTH 50TH COURT
CICERO, IL 60650

FINDS **1000356725**
RCRA-LQG **60650BRRTT15**
TRIS
CORRACTS
CERC-NFRAP
MANIFEST

Relative:
Equal

Actual:
605 ft.

FINDS:

Other Pertinent Environmental Activity Identified at Site

Registry ID: 110000435805

AFS (Aerometric Information Retrieval System (AIRS) Facility Subsystem) replaces the former Compliance Data System (CDS), the National Emission Data System (NEDS), and the Storage and Retrieval of Aerometric Data (SAROAD). AIRS is the national repository for information concerning airborne pollution in the United States. AFS is used to track emissions and compliance data from industrial plants. AFS data are utilized by states to prepare State Implementation Plans to comply with regulatory programs and by EPA as an input for the estimation of total national emissions. AFS is undergoing a major redesign to support facility operating permits required under Title V of the Clean Air Act.

TRIS (Toxics Release Inventory System) contains information from facilities on the amounts of over 300 listed toxic chemicals that these facilities release directly to air, water, land, or that are transported off-site.

ACES (Illinois - Agency Compliance And Enforcement System) is the Illinois EPA Project to facilitate the permitting operations

BARRETT VARNISH COMPANY (Continued) **1000356725**

The NEI (National Emissions Inventory) database contains information on stationary and mobile sources that emit criteria air pollutants and their precursors, as well as hazardous air pollutants (HAPs).

RCRAInfo is a national information system that supports the Resource Conservation and Recovery Act (RCRA) program through the tracking of events and activities related to facilities that generate, transport, and treat, store, or dispose of hazardous waste. RCRAInfo allows RCRA program staff to track the notification, permit, compliance, and corrective action activities required under RCRA.

RCRA-LQG:

Date form received by agency:	03/01/2006
Facility name:	MULTICOLOR SPECIALTIES INC
Facility address:	5050 W 16TH ST CICERO, IL 60804
EPA ID:	ILD094291648
Mailing address:	1200 STORBECK DR P O BOX 30 WAUPUN, WI 53963
Contact:	MEADE GRIM
Contact address:	Not reported Not reported
Contact country:	Not reported
Contact telephone:	(920) 324-9505
Contact email:	Not reported
EPA Region:	05
Land type:	Private
Classification:	Large Quantity Generator
Description:	Handler: generates 1,000 kg or more of hazardous waste during any calendar month; or generates more than 1 kg of acutely hazardous waste during any calendar month; or generates more than 100 kg of any residue or contaminated soil, waste or other debris resulting from the cleanup of a spill, into or on any land or water, of acutely hazardous waste during any calendar month; or generates 1 kg or less of acutely hazardous waste during any calendar month, and accumulates more than 1 kg of acutely hazardous waste at any time; or generates 100 kg or less of any residue or contaminated soil, waste or other debris resulting from the cleanup of a spill, into or on any land or water, of acutely hazardous waste during any calendar month, and accumulates more than 100 kg of that material at any time

Owner/Operator Summary:

Owner/operator name:	[redacted]
Owner/operator address:	
Owner/operator country:	US
Owner/operator telephone:	Not reported
Legal status:	Private
Owner/Operator Type:	Operator
Owner/Op start date:	05/01/2001
Owner/Op end date:	Not reported
Owner/operator name:	[redacted]
Owner/operator address:	

BARRETT VARNISH COMPANY (Continued) **1000356725**

[redacted]

Owner/operator country:	US
Owner/operator telephone:	Not reported
Legal status:	Private
Owner/Operator Type:	Owner
Owner/Op start date:	01/01/1917
Owner/Op end date:	Not reported

Handler Activities Summary:

U.S. importer of hazardous waste:	No
Mixed waste (haz. and radioactive):	No
Recycler of hazardous waste:	No
Transporter of hazardous waste:	No
Treater, storer or disposer of HW:	No
Underground injection activity:	No
On-site burner exemption:	No
Furnace exemption:	No
Used oil fuel burner:	No
Used oil processor:	No
User oil refiner:	No
Used oil fuel marketer to burner:	No
Used oil Specification marketer:	No
Used oil transfer facility:	No
Used oil transporter:	No
Off-site waste receiver:	Commercial status unknown

Universal Waste Summary:

Waste type:	Batteries
Accumulated waste on-site:	No
Generated waste on-site:	No
Waste type:	Lamps
Accumulated waste on-site:	No
Generated waste on-site:	Yes
Waste type:	Pesticides
Accumulated waste on-site:	No
Generated waste on-site:	No
Waste type:	Thermostats
Accumulated waste on-site:	No
Generated waste on-site:	No

Historical Generators:

Date form received by agency:	03/01/2004
Facility name:	MULTICOLOR SPECIALTIES INC
Classification:	Large Quantity Generator
Date form received by agency:	03/01/2002
Facility name:	MULTICOLOR SPECIALTIES INC
Classification:	Large Quantity Generator
Date form received by agency:	05/22/2001
Facility name:	MULTICOLOR SPECIALTIES INC
Classification:	Large Quantity Generator

BARRETT VARNISH COMPANY (Continued) **1000356725**

Date form received by agency: 03/01/2000
Facility name: MULTICOLOR SPECIALTIES INC
Site name: BARRETT VARNISH CO
Classification: Large Quantity Generator

Date form received by agency: 03/01/1998
Facility name: MULTICOLOR SPECIALTIES INC
Site name: BARRETT VARNISH CO
Classification: Large Quantity Generator

Date form received by agency: 03/01/1996
Facility name: MULTICOLOR SPECIALTIES INC
Site name: BARRETT VARNISH COMPANY
Classification: Large Quantity Generator

Date form received by agency: 03/01/1994
Facility name: MULTICOLOR SPECIALTIES INC
Site name: BARRETT VARNISH COMPANY
Classification: Large Quantity Generator

Date form received by agency: 03/01/1992
Facility name: MULTICOLOR SPECIALTIES INC
Site name: BARRETT VARNISH COMPANY
Classification: Large Quantity Generator

Date form received by agency: 02/28/1990
Facility name: MULTICOLOR SPECIALTIES INC
Site name: BARRETT VARNISH COMPANY
Classification: Large Quantity Generator

Date form received by agency: 11/17/1980
Facility name: MULTICOLOR SPECIALTIES INC
Classification: Not a generator, verified

Date form received by agency: 08/07/1980
Facility name: MULTICOLOR SPECIALTIES INC
Classification: Large Quantity Generator

Biennial Reports:

Last Biennial Reporting Year: 2007

Annual Waste Handled:

Waste code: D001
Waste name: IGNITABLE HAZARDOUS WASTES ARE THOSE WASTES WHICH HAVE A FLASHPOINT OF LESS THAN 140 DEGREES FAHRENHEIT AS DETERMINED BY A PENSKY-MARTENS CLOSED CUP FLASH POINT TESTER. ANOTHER METHOD OF DETERMINING THE FLASH POINT OF A WASTE IS TO REVIEW THE MATERIAL SAFETY DATA SHEET, WHICH CAN BE OBTAINED FROM THE MANUFACTURER OR DISTRIBUTOR OF THE MATERIAL. LACQUER THINNER IS AN EXAMPLE OF A COMMONLY USED SOLVENT WHICH WOULD BE CONSIDERED AS IGNITABLE HAZARDOUS WASTE.
Amount (Lbs): 205104.2

Waste code: D035
Waste name: METHYL ETHYL KETONE
Amount (Lbs): 79197.2

Waste code: F003

BARRETT VARNISH COMPANY (Continued) **1000356725**

Waste name: THE FOLLOWING SPENT NON-HALOGENATED SOLVENTS: XYLENE, ACETONE, ETHYL ACETATE, ETHYL BENZENE, ETHYL ETHER, METHYL ISOBUTYL KETONE, N-BUTYL ALCOHOL, CYCLOHEXANONE, AND METHANOL; ALL SPENT SOLVENT MIXTURES/BLENDS CONTAINING, BEFORE USE, ONLY THE ABOVE SPENT NON-HALOGENATED SOLVENTS; AND ALL SPENT SOLVENT MIXTURES/BLENDS CONTAINING, BEFORE USE, ONE OR MORE OF THE ABOVE NON-HALOGENATED SOLVENTS, AND, A TOTAL OF TEN PERCENT OR MORE (BY VOLUME) OF ONE OR MORE OF THOSE SOLVENTS LISTED IN F001, F002, F004, AND F005, AND STILL BOTTOMS FROM THE RECOVERY OF THESE SPENT SOLVENTS AND SPENT SOLVENT MIXTURES.
Amount (Lbs): 79197.2

Waste code: F005
Waste name: THE FOLLOWING SPENT NON-HALOGENATED SOLVENTS: TOLUENE, METHYL ETHYL KETONE, CARBON DISULFIDE, ISOBUTANOL, PYRIDINE, BENZENE, 2-ETHOXYETHANOL, AND 2-NITROPROPANE; ALL SPENT SOLVENT MIXTURES/BLENDS CONTAINING, BEFORE USE, A TOTAL OF TEN PERCENT OR MORE (BY VOLUME) OF ONE OR MORE OF THE ABOVE NON-HALOGENATED SOLVENTS OR THOSE SOLVENTS LISTED IN F001, F002, OR F004; AND STILL BOTTOMS FROM THE RECOVERY OF THESE SPENT SOLVENTS AND SPENT SOLVENT MIXTURES.
Amount (Lbs): 79197.2

Corrective Action Summary:
Event date: 09/12/1992
Event: CA Prioritization, Facility or area was assigned a low corrective action priority.

Event date: 09/23/1992
Event: Stabilization Measures Evaluation,This facility is not amenable to stabilization activity because of a lack of technical data. An evaluation has been completed, but further data is necessary to determine stabilization measures, feasibility or appropriateness. This status should be changed when data becomes available.

Facility Has Received Notices of Violations:
Regulation violated: Not reported
Area of violation: TSD IS-Container Use and Management
Date violation determined: 11/15/2006
Date achieved compliance: 05/16/2007
Violation lead agency: EPA
Enforcement action: WRITTEN INFORMAL
Enforcement action date: 03/29/2007
Enf. disposition status: Not reported
Enf. disp. status date: Not reported
Enforcement lead agency: EPA
Proposed penalty amount: Not reported
Final penalty amount: Not reported
Paid penalty amount: Not reported

Regulation violated: Not reported
Area of violation: Generators - Exports
Date violation determined: 11/15/2006
Date achieved compliance: 05/16/2007
Violation lead agency: EPA
Enforcement action: WRITTEN INFORMAL

BARRETT VARNISH COMPANY (Continued) **1000356725**

Enforcement action date: 03/29/2007
Enf. disposition status: Not reported
Enf. disp. status date: Not reported
Enforcement lead agency: EPA
Proposed penalty amount: Not reported
Final penalty amount: Not reported
Paid penalty amount: Not reported

Regulation violated: Not reported
Area of violation: TSD IS-Preparedness and Prevention
Date violation determined: 11/15/2006
Date achieved compliance: 05/16/2007
Violation lead agency: EPA
Enforcement action: WRITTEN INFORMAL
Enforcement action date: 03/29/2007
Enf. disposition status: Not reported
Enf. disp. status date: Not reported
Enforcement lead agency: EPA
Proposed penalty amount: Not reported
Final penalty amount: Not reported
Paid penalty amount: Not reported

Regulation violated: Not reported
Area of violation: Generators - Pre-transport
Date violation determined: 11/15/2006
Date achieved compliance: 05/16/2007
Violation lead agency: EPA
Enforcement action: WRITTEN INFORMAL
Enforcement action date: 03/29/2007
Enf. disposition status: Not reported
Enf. disp. status date: Not reported
Enforcement lead agency: EPA
Proposed penalty amount: Not reported
Final penalty amount: Not reported
Paid penalty amount: Not reported

Regulation violated: Not reported
Area of violation: Listing - General
Date violation determined: 11/15/2006
Date achieved compliance: 05/16/2007
Violation lead agency: EPA
Enforcement action: WRITTEN INFORMAL
Enforcement action date: 03/29/2007
Enf. disposition status: Not reported
Enf. disp. status date: Not reported
Enforcement lead agency: EPA
Proposed penalty amount: Not reported
Final penalty amount: Not reported
Paid penalty amount: Not reported

Regulation violated: Not reported
Area of violation: Generators - General
Date violation determined: 11/25/1986
Date achieved compliance: 07/08/1987
Violation lead agency: State
Enforcement action: WRITTEN INFORMAL
Enforcement action date: 03/24/1987

BARRETT VARNISH COMPANY (Continued) **1000356725**

Enf. disposition status: Not reported
Enf. disp. status date: Not reported
Enforcement lead agency: State
Proposed penalty amount: Not reported
Final penalty amount: Not reported
Paid penalty amount: Not reported

Regulation violated: Not reported
Area of violation: Generators - General
Date violation determined: 11/25/1986
Date achieved compliance: 05/26/1987
Violation lead agency: State
Enforcement action: WRITTEN INFORMAL
Enforcement action date: 03/24/1987
Enf. disposition status: Not reported
Enf. disp. status date: Not reported
Enforcement lead agency: State
Proposed penalty amount: Not reported
Final penalty amount: Not reported
Paid penalty amount: Not reported

Evaluation Action Summary:
Evaluation date: 11/15/2006
Evaluation: COMPLIANCE EVALUATION INSPECTION ON-SITE
Area of violation: Generators - Pre-transport
Date achieved compliance: 05/16/2007
Evaluation lead agency: EPA

Evaluation date: 11/15/2006
Evaluation: COMPLIANCE EVALUATION INSPECTION ON-SITE
Area of violation: Listing - General
Date achieved compliance: 05/16/2007
Evaluation lead agency: EPA

Evaluation date: 11/15/2006
Evaluation: COMPLIANCE EVALUATION INSPECTION ON-SITE
Area of violation: TSD IS-Preparedness and Prevention
Date achieved compliance: 05/16/2007
Evaluation lead agency: EPA

Evaluation date: 11/15/2006
Evaluation: COMPLIANCE EVALUATION INSPECTION ON-SITE
Area of violation: Generators - Exports
Date achieved compliance: 05/16/2007
Evaluation lead agency: EPA

Evaluation date: 11/15/2006
Evaluation: COMPLIANCE EVALUATION INSPECTION ON-SITE
Area of violation: TSD IS-Container Use and Management
Date achieved compliance: 05/16/2007
Evaluation lead agency: EPA

Evaluation date: 05/02/2001
Evaluation: COMPLIANCE ASSISTANCE VISIT
Area of violation: Not reported
Date achieved compliance: Not reported
Evaluation lead agency: State

BARRETT VARNISH COMPANY (Continued) **1000356725**

Evaluation date: 08/23/1988
Evaluation: COMPLIANCE EVALUATION INSPECTION ON-SITE
Area of violation: Not reported
Date achieved compliance: Not reported
Evaluation lead agency: State

Evaluation date: 11/25/1986
Evaluation: COMPLIANCE EVALUATION INSPECTION ON-SITE
Area of violation: Generators - General
Date achieved compliance: 05/26/1987
Evaluation lead agency: State

Evaluation date: 11/25/1986
Evaluation: COMPLIANCE EVALUATION INSPECTION ON-SITE
Area of violation: Generators - General
Date achieved compliance: 07/08/1987
Evaluation lead agency: State

CORRACTS:

EPA ID: ILD094291648
EPA Region: 5
Area Name: ENTIRE FACILITY
Actual Date: 9/12/1992
Action: CA075LO - CA Prioritization, Facility or area was assigned a low corrective action priority
NAICS Code(s): 32551
Paint and Coating Manufacturing
Original schedule date: Not reported
Schedule end date: Not reported

EPA ID: ILD094291648
EPA Region: 5
Area Name: ENTIRE FACILITY
Actual Date: 9/23/1992
Action: CA225IN - Stabilization Measures Evaluation, This facility is not, amenable to stabilization activity because of, a lack of technical data. An evaluation has been completed, but further data is necessary to determine stabilization measures, feasibility or appropriateness. This status should be changed when data becomes available
NAICS Code(s): 32551
Paint and Coating Manufacturing
Original schedule date: Not reported
Schedule end date: Not reported

CERC-NFRAP:
Site ID: 0507175
Federal Facility: Not a Federal Facility
NPL Status: Not on the NPL
Non NPL Status: Deferred to RCRA

Site Description: Not reported

CERCLIS-NFRAP Assessment History:
Action: DISCOVERY
Date Started: Not reported
Date Completed: 01/17/1992

BARRETT VARNISH COMPANY (Continued) **1000356725**

Priority Level: Not reported

Action: PRELIMINARY ASSESSMENT
Date Started: Not reported
Date Completed: 03/26/1993
Priority Level: Deferred to RCRA (Subtitle C)

Action: ARCHIVE SITE
Date Started: Not reported
Date Completed: 12/01/1995
Priority Level: Not reported

WI MANIFEST:
Year: 04
EPA ID: ILD094291648
FID: 999350000
ACT Code: 201
ACT Status: A
ACT Code 1: 201
ACT Name: HW Generator - Large
Contact First Name: WANDA
Contact Last Name: GATTIS
Contact Title: SHIPPING C
Contact Address: 1532 S. 50TH CT.
Contact State: IL
Contact City: CICERO
Contact Zip: 60650
Contact Telephone: 3122422462
Contact Extention: Not reported
Contact Email Address: Not reported
WI MANIFEST SHIP: -
Manifest DOC ID: 0
Copy Type: 3
Gen EPA ID: ILD094291648
Gen Date: 10/14/2004
TSD Date: 10/14/2004
TSD EPA ID: WID023350192
GEN Copy Revd Date: 10/20/2004
TSG Copy Revd Date: 11/01/2004
Manifest DOC ID: Not reported
Waste Page No: Not reported
Waste Line No: Not reported
Waste Code: Not reported
Waste Amount: Not reported
Unit of Measure: Not reported
Waste LBS: Not reported

Manifest DOC ID: 0
Copy Type: 3
Gen EPA ID: ILD094291648
Gen Date: 09/27/2004
TSD Date: 09/30/2004
TSD EPA ID: WID023350192
GEN Copy Revd Date: 10/6/2004
TSG Copy Revd Date: 10/13/2004
Manifest DOC ID: Not reported
Waste Page No: Not reported

BARRETT VARNISH COMPANY (Continued) **1000356725**

Waste Line No: Not reported
Waste Code: Not reported
Waste Amount: Not reported
Unit of Measure: Not reported
Waste LBS: Not reported

Manifest DOC ID: 0
Copy Type: 3
Gen EPA ID: ILD094291648
Gen Date: 07/15/2004
TSD Date: 07/15/2004
TSD EPA ID: WID023350192
GEN Copy Revd Date: 7/23/2004
TSG Copy Revd Date: 07/23/2004
Manifest DOC ID: Not reported
Waste Page No: Not reported
Waste Line No: Not reported
Waste Code: Not reported
Waste Amount: Not reported
Unit of Measure: Not reported
Waste LBS: Not reported

Manifest DOC ID: 0
Copy Type: 3
Gen EPA ID: ILD094291648
Gen Date: 04/21/2005
TSD Date: 04/21/2005
TSD EPA ID: WID023350192
GEN Copy Revd Date: 05/03/2005
TSG Copy Revd Date: 05/05/2005
Manifest DOC ID: Not reported
Waste Page No: Not reported
Waste Line No: Not reported
Waste Code: Not reported
Waste Amount: Not reported
Unit of Measure: Not reported
Waste LBS: Not reported

Manifest DOC ID: 0
Copy Type: 3
Gen EPA ID: ILD094291648
Gen Date: 07/22/2005
TSD Date: 07/22/2005
TSD EPA ID: WID023350192
GEN Copy Revd Date: 07/29/2005
TSG Copy Revd Date: 07/29/2005
Manifest DOC ID: Not reported
Waste Page No: Not reported
Waste Line No: Not reported
Waste Code: Not reported
Waste Amount: Not reported
Unit of Measure: Not reported
Waste LBS: Not reported

Manifest DOC ID: 0
Copy Type: 3
Gen EPA ID: ILD094291648

BARRETT VARNISH COMPANY (Continued) **1000356725**

Gen Date: 01/18/2005
TSD Date: 01/18/2005
TSD EPA ID: WID023350192
GEN Copy Revd Date: 01/27/2005
TSG Copy Revd Date: 01/27/2005
Manifest DOC ID: Not reported
Waste Page No: Not reported
Waste Line No: Not reported
Waste Code: Not reported
Waste Amount: Not reported
Unit of Measure: Not reported
Waste LBS: Not reported

Manifest DOC ID: 0
Copy Type: 3
Gen EPA ID: ILD094291648
Gen Date: 01/18/2005
TSD Date: 01/18/2005
TSD EPA ID: WID023350192
GEN Copy Revd Date: 01/27/2005
TSG Copy Revd Date: 01/27/2005
Manifest DOC ID: Not reported
Waste Page No: Not reported
Waste Line No: Not reported
Waste Code: Not reported
Waste Amount: Not reported
Unit of Measure: Not reported
Waste LBS: Not reported

Manifest DOC ID: 0
Copy Type: 3
Gen EPA ID: ILD094291648
Gen Date: 11/15/2005
TSD Date: 11/16/2005
TSD EPA ID: WID023350192
GEN Copy Revd Date: 11/22/2005
TSG Copy Revd Date: 11/29/2005
Manifest DOC ID: Not reported
Waste Page No: Not reported
Waste Line No: Not reported
Waste Code: Not reported
Waste Amount: Not reported
Unit of Measure: Not reported
Waste LBS: Not reported

Manifest DOC ID: WIK481202
Copy Type: TSDCOPY
Gen EPA ID: ILD094291648
Gen Date: 08/14/06
TSD Date: 08/14/06
TSD EPA ID: WID988580056
GEN Copy Revd Date: 8/25/2006
TSG Copy Revd Date: 09/15/06
Manifest DOC ID: WIK481202
Waste Page No: 1
Waste Line No: 1
Waste Code: F003

BARRETT VARNISH COMPANY (Continued) **1000356725**

Waste Amount:	990
Unit of Measure:	G
Waste LBS:	8256
Manifest DOC ID:	WIK481202
Waste Page No:	1
Waste Line No:	2
Waste Code:	D001
Waste Amount:	1430
Unit of Measure:	G
Waste LBS:	11926

Manifest DOC ID:	0
Copy Type:	3
Gen EPA ID:	ILD094291648
Gen Date:	04/14/2004
TSD Date:	04/14/2004
TSD EPA ID:	WID023350192
GEN Copy Revd Date:	4/27/2004
TSG Copy Revd Date:	04/22/2004
Manifest DOC ID:	Not reported
Waste Page No:	Not reported
Waste Line No:	Not reported
Waste Code:	Not reported
Waste Amount:	Not reported
Unit of Measure:	Not reported
Waste LBS:	Not reported

Manifest DOC ID:	0
Copy Type:	3
Gen EPA ID:	ILD094291648
Gen Date:	04/14/2004
TSD Date:	04/14/2004
TSD EPA ID:	WID023350192
GEN Copy Revd Date:	4/27/2004
TSG Copy Revd Date:	04/22/2004
Manifest DOC ID:	Not reported
Waste Page No:	Not reported
Waste Line No:	Not reported
Waste Code:	Not reported
Waste Amount:	Not reported
Unit of Measure:	Not reported
Waste LBS:	Not reported

Manifest DOC ID:	0
Copy Type:	3
Gen EPA ID:	ILD094291648
Gen Date:	01/14/2004
TSD Date:	01/19/2004
TSD EPA ID:	WID023350192
GEN Copy Revd Date:	1/22/2004
TSG Copy Revd Date:	02/02/2004
Manifest DOC ID:	Not reported
Waste Page No:	Not reported
Waste Line No:	Not reported
Waste Code:	Not reported
Waste Amount:	Not reported
Unit of Measure:	Not reported

BARRETT VARNISH COMPANY (Continued) **1000356725**

Waste LBS: Not reported

WI MANIFEST TRANS: -
Mifest DOC ID: Not reported
TRAN EPA ID: Not reported
TRAN ORDER NO: Not reported
TRAN Date: Not reported

Manifest DOC ID: Not reported
Waste Page No: Not reported
Waste Line No: Not reported
Waste Code: Not reported
Waste Amount: Not reported
Unit of Measure: Not reported
Waste LBS: Not reported

Year: 05
EPA ID: ILD094291648
FID: 999350000
ACT Code: 201
ACT Status: A
ACT Code 1: 201
ACT Name: HW Generator - Large
Contact First Name: WANDA
Contact Last Name: GATTIS
Contact Title: SHIPPING C
Contact Address: 1532 S. 50TH CT.
Contact State: IL
Contact City: CICERO
Contact Zip: 60650
Contact Telephone: 3122422462
Contact Extention: Not reported
Contact Email Address: Not reported
WI MANIFEST SHIP: -
Manifest DOC ID: 0
Copy Type: 3
Gen EPA ID: ILD094291648
Gen Date: 10/14/2004
TSD Date: 10/14/2004
TSD EPA ID: WID023350192
GEN Copy Revd Date: 10/20/2004
TSG Copy Revd Date: 11/01/2004
Manifest DOC ID: Not reported
Waste Page No: Not reported
Waste Line No: Not reported
Waste Code: Not reported
Waste Amount: Not reported
Unit of Measure: Not reported
Waste LBS: Not reported

Manifest DOC ID: 0
Copy Type: 3
Gen EPA ID: ILD094291648
Gen Date: 09/27/2004
TSD Date: 09/30/2004
TSD EPA ID: WID023350192

BARRETT VARNISH COMPANY (Continued) **1000356725**

GEN Copy Revd Date: 10/6/2004
TSG Copy Revd Date: 10/13/2004
Manifest DOC ID: Not reported
Waste Page No: Not reported
Waste Line No: Not reported
Waste Code: Not reported
Waste Amount: Not reported
Unit of Measure: Not reported
Waste LBS: Not reported

Manifest DOC ID: 0
Copy Type: 3
Gen EPA ID: ILD094291648
Gen Date: 07/15/2004
TSD Date: 07/15/2004
TSD EPA ID: WID023350192
GEN Copy Revd Date: 7/23/2004
TSG Copy Revd Date: 07/23/2004
Manifest DOC ID: Not reported
Waste Page No: Not reported
Waste Line No: Not reported
Waste Code: Not reported
Waste Amount: Not reported
Unit of Measure: Not reported
Waste LBS: Not reported

Manifest DOC ID: 0
Copy Type: 3
Gen EPA ID: ILD094291648
Gen Date: 04/21/2005
TSD Date: 04/21/2005
TSD EPA ID: WID023350192
GEN Copy Revd Date: 05/03/2005
TSG Copy Revd Date: 05/05/2005
Manifest DOC ID: Not reported
Waste Page No: Not reported
Waste Line No: Not reported
Waste Code: Not reported
Waste Amount: Not reported
Unit of Measure: Not reported
Waste LBS: Not reported

Manifest DOC ID: 0
Copy Type: 3
Gen EPA ID: ILD094291648
Gen Date: 07/22/2005
TSD Date: 07/22/2005
TSD EPA ID: WID023350192
GEN Copy Revd Date: 07/29/2005
TSG Copy Revd Date: 07/29/2005
Manifest DOC ID: Not reported
Waste Page No: Not reported
Waste Line No: Not reported
Waste Code: Not reported
Waste Amount: Not reported
Unit of Measure: Not reported
Waste LBS: Not reported

BARRETT VARNISH COMPANY (Continued) **1000356725**

Manifest DOC ID: 0
Copy Type: 3
Gen EPA ID: ILD094291648
Gen Date: 01/18/2005
TSD Date: 01/18/2005
TSD EPA ID: WID023350192
GEN Copy Revd Date: 01/27/2005
TSG Copy Revd Date: 01/27/2005
Manifest DOC ID: Not reported
Waste Page No: Not reported
Waste Line No: Not reported
Waste Code: Not reported
Waste Amount: Not reported
Unit of Measure: Not reported
Waste LBS: Not reported

Manifest DOC ID: 0
Copy Type: 3
Gen EPA ID: ILD094291648
Gen Date: 01/18/2005
TSD Date: 01/18/2005
TSD EPA ID: WID023350192
GEN Copy Revd Date: 01/27/2005
TSG Copy Revd Date: 01/27/2005
Manifest DOC ID: Not reported
Waste Page No: Not reported
Waste Line No: Not reported
Waste Code: Not reported
Waste Amount: Not reported
Unit of Measure: Not reported
Waste LBS: Not reported

Manifest DOC ID: 0
Copy Type: 3
Gen EPA ID: ILD094291648
Gen Date: 11/15/2005
TSD Date: 11/16/2005
TSD EPA ID: WID023350192
GEN Copy Revd Date: 11/22/2005
TSG Copy Revd Date: 11/29/2005
Manifest DOC ID: Not reported
Waste Page No: Not reported
Waste Line No: Not reported
Waste Code: Not reported
Waste Amount: Not reported
Unit of Measure: Not reported
Waste LBS: Not reported

Manifest DOC ID: WIK481202
Copy Type: TSDCOPY
Gen EPA ID: ILD094291648
Gen Date: 08/14/06
TSD Date: 08/14/06
TSD EPA ID: WID988580056
GEN Copy Revd Date: 8/25/2006
TSG Copy Revd Date: 09/15/06
Manifest DOC ID: WIK481202

BARRETT VARNISH COMPANY (Continued) **1000356725**

Waste Page No: 1
Waste Line No: 1
Waste Code: F003
Waste Amount: 990
Unit of Measure: G
Waste LBS: 8256
Manifest DOC ID: WIK481202
Waste Page No: 1
Waste Line No: 2
Waste Code: D001
Waste Amount: 1430
Unit of Measure: G
Waste LBS: 11926

Manifest DOC ID: 0
Copy Type: 3
Gen EPA ID: ILD094291648
Gen Date: 04/14/2004
TSD Date: 04/14/2004
TSD EPA ID: WID023350192
GEN Copy Revd Date: 4/27/2004
TSG Copy Revd Date: 04/22/2004
Manifest DOC ID: Not reported
Waste Page No: Not reported
Waste Line No: Not reported
Waste Code: Not reported
Waste Amount: Not reported
Unit of Measure: Not reported
Waste LBS: Not reported

Manifest DOC ID: 0
Copy Type: 3
Gen EPA ID: ILD094291648
Gen Date: 04/14/2004
TSD Date: 04/14/2004
TSD EPA ID: WID023350192
GEN Copy Revd Date: 4/27/2004
TSG Copy Revd Date: 04/22/2004
Manifest DOC ID: Not reported
Waste Page No: Not reported
Waste Line No: Not reported
Waste Code: Not reported
Waste Amount: Not reported
Unit of Measure: Not reported
Waste LBS: Not reported

Manifest DOC ID: 0
Copy Type: 3
Gen EPA ID: ILD094291648
Gen Date: 01/14/2004
TSD Date: 01/19/2004
TSD EPA ID: WID023350192
GEN Copy Revd Date: 1/22/2004
TSG Copy Revd Date: 02/02/2004
Manifest DOC ID: Not reported
Waste Page No: Not reported
Waste Line No: Not reported

BARRETT VARNISH COMPANY (Continued) **1000356725**

Waste Code: Not reported
Waste Amount: Not reported
Unit of Measure: Not reported
Waste LBS: Not reported

WI MANIFEST TRANS: -
Mifest DOC ID: Not reported
TRAN EPA ID: Not reported
TRAN ORDER NO: Not reported
TRAN Date: Not reported

Manifest DOC ID: Not reported
Waste Page No: Not reported
Waste Line No: Not reported
Waste Code: Not reported
Waste Amount: Not reported
Unit of Measure: Not reported
Waste LBS: Not reported

Year: 06
EPA ID: ILD094291648
FID: 999350000
ACT Code: 201
ACT Status: A
ACT Code 1: 201
ACT Name: HW Generator - Large
Contact First Name: WANDA
Contact Last Name: GATTIS
Contact Title: SHIPPING C
Contact Address: 1532 S. 50TH CT.
Contact State: IL
Contact City: CICERO
Contact Zip: 60650
Contact Telephone: 3122422462
Contact Extention: Not reported
Contact Email Address: Not reported
WI MANIFEST SHIP: -
Manifest DOC ID: 0
Copy Type: 3
Gen EPA ID: ILD094291648
Gen Date: 10/14/2004
TSD Date: 10/14/2004
TSD EPA ID: WID023350192
GEN Copy Revd Date: 10/20/2004
TSG Copy Revd Date: 11/01/2004
Manifest DOC ID: Not reported
Waste Page No: Not reported
Waste Line No: Not reported
Waste Code: Not reported
Waste Amount: Not reported
Unit of Measure: Not reported
Waste LBS: Not reported

Manifest DOC ID: 0
Copy Type: 3
Gen EPA ID: ILD094291648

BARRETT VARNISH COMPANY (Continued) **1000356725**

Gen Date:	09/27/2004
TSD Date:	09/30/2004
TSD EPA ID:	WID023350192
GEN Copy Revd Date:	10/6/2004
TSG Copy Revd Date:	10/13/2004
Manifest DOC ID:	Not reported
Waste Page No:	Not reported
Waste Line No:	Not reported
Waste Code:	Not reported
Waste Amount:	Not reported
Unit of Measure:	Not reported
Waste LBS:	Not reported

Manifest DOC ID:	0
Copy Type:	3
Gen EPA ID:	ILD094291648
Gen Date:	07/15/2004
TSD Date:	07/15/2004
TSD EPA ID:	WID023350192
GEN Copy Revd Date:	7/23/2004
TSG Copy Revd Date:	07/23/2004
Manifest DOC ID:	Not reported
Waste Page No:	Not reported
Waste Line No:	Not reported
Waste Code:	Not reported
Waste Amount:	Not reported
Unit of Measure:	Not reported
Waste LBS:	Not reported

Manifest DOC ID:	0
Copy Type:	3
Gen EPA ID:	ILD094291648
Gen Date:	04/21/2005
TSD Date:	04/21/2005
TSD EPA ID:	WID023350192
GEN Copy Revd Date:	05/03/2005
TSG Copy Revd Date:	05/05/2005
Manifest DOC ID:	Not reported
Waste Page No:	Not reported
Waste Line No:	Not reported
Waste Code:	Not reported
Waste Amount:	Not reported
Unit of Measure:	Not reported
Waste LBS:	Not reported

Manifest DOC ID:	0
Copy Type:	3
Gen EPA ID:	ILD094291648
Gen Date:	07/22/2005
TSD Date:	07/22/2005
TSD EPA ID:	WID023350192
GEN Copy Revd Date:	07/29/2005
TSG Copy Revd Date:	07/29/2005
Manifest DOC ID:	Not reported
Waste Page No:	Not reported
Waste Line No:	Not reported
Waste Code:	Not reported

BARRETT VARNISH COMPANY (Continued) **1000356725**

Waste Amount: Not reported
Unit of Measure: Not reported
Waste LBS: Not reported

Manifest DOC ID: 0
Copy Type: 3
Gen EPA ID: ILD094291648
Gen Date: 01/18/2005
TSD Date: 01/18/2005
TSD EPA ID: WID023350192
GEN Copy Revd Date: 01/27/2005
TSG Copy Revd Date: 01/27/2005
Manifest DOC ID: Not reported
Waste Page No: Not reported
Waste Line No: Not reported
Waste Code: Not reported
Waste Amount: Not reported
Unit of Measure: Not reported
Waste LBS: Not reported

Manifest DOC ID: 0
Copy Type: 3
Gen EPA ID: ILD094291648
Gen Date: 01/18/2005
TSD Date: 01/18/2005
TSD EPA ID: WID023350192
GEN Copy Revd Date: 01/27/2005
TSG Copy Revd Date: 01/27/2005
Manifest DOC ID: Not reported
Waste Page No: Not reported
Waste Line No: Not reported
Waste Code: Not reported
Waste Amount: Not reported
Unit of Measure: Not reported
Waste LBS: Not reported

Manifest DOC ID: 0
Copy Type: 3
Gen EPA ID: ILD094291648
Gen Date: 11/15/2005
TSD Date: 11/16/2005
TSD EPA ID: WID023350192
GEN Copy Revd Date: 11/22/2005
TSG Copy Revd Date: 11/29/2005
Manifest DOC ID: Not reported
Waste Page No: Not reported
Waste Line No: Not reported
Waste Code: Not reported
Waste Amount: Not reported
Unit of Measure: Not reported
Waste LBS: Not reported

Manifest DOC ID: WIK481202
Copy Type: TSDCOPY
Gen EPA ID: ILD094291648
Gen Date: 08/14/06
TSD Date: 08/14/06

BARRETT VARNISH COMPANY (Continued) **1000356725**

TSD EPA ID: WID988580056
GEN Copy Revd Date: 8/25/2006
TSG Copy Revd Date: 09/15/06
Manifest DOC ID: WIK481202
Waste Page No: 1
Waste Line No: 1
Waste Code: F003
Waste Amount: 990
Unit of Measure: G
Waste LBS: 8256
Manifest DOC ID: WIK481202
Waste Page No: 1
Waste Line No: 2
Waste Code: D001
Waste Amount: 1430
Unit of Measure: G
Waste LBS: 11926

Manifest DOC ID: 0
Copy Type: 3
Gen EPA ID: ILD094291648
Gen Date: 04/14/2004
TSD Date: 04/14/2004
TSD EPA ID: WID023350192
GEN Copy Revd Date: 4/27/2004
TSG Copy Revd Date: 04/22/2004
Manifest DOC ID: Not reported
Waste Page No: Not reported
Waste Line No: Not reported
Waste Code: Not reported
Waste Amount: Not reported
Unit of Measure: Not reported
Waste LBS: Not reported

Manifest DOC ID: 0
Copy Type: 3
Gen EPA ID: ILD094291648
Gen Date: 04/14/2004
TSD Date: 04/14/2004
TSD EPA ID: WID023350192
GEN Copy Revd Date: 4/27/2004
TSG Copy Revd Date: 04/22/2004
Manifest DOC ID: Not reported
Waste Page No: Not reported
Waste Line No: Not reported
Waste Code: Not reported
Waste Amount: Not reported
Unit of Measure: Not reported
Waste LBS: Not reported

Manifest DOC ID: 0
Copy Type: 3
Gen EPA ID: ILD094291648
Gen Date: 01/14/2004
TSD Date: 01/19/2004
TSD EPA ID: WID023350192
GEN Copy Revd Date: 1/22/2004

BARRETT VARNISH COMPANY (Continued) **1000356725**

TSG Copy Revd Date:	02/02/2004
Manifest DOC ID:	Not reported
Waste Page No:	Not reported
Waste Line No:	Not reported
Waste Code:	Not reported
Waste Amount:	Not reported
Unit of Measure:	Not reported
Waste LBS:	Not reported

WI MANIFEST TRANS: -

Mifest DOC ID:	Not reported
TRAN EPA ID:	Not reported
TRAN ORDER NO:	Not reported
TRAN Date:	Not reported

Manifest DOC ID:	Not reported
Waste Page No:	Not reported
Waste Line No:	Not reported
Waste Code:	Not reported
Waste Amount:	Not reported
Unit of Measure:	Not reported
Waste LBS:	Not reported

---

55 WNW 1/4-1/2 0.408 mi. 2156 ft. **JAY STERLING MORTON H.S. DIST. #201** **LUST** **S106058449**
1805 SOUTH 55TH AVE. **N/A**
CICERO, IL 60804

Relative: Higher

Actual: 607 ft.

LUST:

Incident Num:	20031388
IL EPA Id:	0310515121
Product:	Other Petro
IEMA Date:	9/19/2003
Project Manager:	Bloome
Project Manager Phone:	(217) 524-1288
Email:	Clayton.Bloome@illinois.gov
PRP Name:	Not reported
PRP Contact:	Not reported
PRP Address:	Not reported
PRP City,St,Zip:	Not reported
PRP Phone:	Not reported
Site Classification:	Not reported
Section 57.5(g) Letter:	P.A.
Non LUST Determination Letter:	Not reported
20 Report Received:	10/6/2003
45 Report Received:	12/5/2003
Section 57.5(g) Letter:	Not reported
NFA/NFR Letter:	**3/25/2004**
NFR Date Recorded:	4/22/2004

N56 **GENERAL ELECTRIC CO** **FINDS** **1000213448**
NW **1540 S 54TH AVENUE** **TRIS** **60650GNRLL15**
1/4-1/2 **CICERO, IL 60804** **CORRACTS**
0.457 mi. **CERC-NFRAP**
2411 ft. **Site 1 of 3 in cluster N** **RCRA-CESQG**
MANIFEST

Relative:
Higher

Actual:
608 ft.

FINDS:
Other Pertinent Environmental Activity Identified at Site

Registry ID: 110000435850

AFS (Aerometric Information Retrieval System (AIRS) Facility Subsystem) replaces the former Compliance Data System (CDS), the National Emission Data System (NEDS), and the Storage and Retrieval of Aerometric Data (SAROAD). AIRS is the national repository for information concerning airborne pollution in the United States. AFS is used to track emissions and compliance data from industrial plants. AFS data are utilized by states to prepare State Implementation Plans to comply with regulatory programs and by EPA as an input for the estimation of total national emissions. AFS is undergoing a major redesign to support facility operating permits required under Title V of the Clean Air Act.

NCDB (National Compliance Data Base) supports implementation of the Federal Insecticide, Fungicide, and Rodenticide Act (FIFRA) and the Toxic Substances Control Act (TSCA). The system tracks inspections in regions and states with cooperative agreements, enforcement actions, and settlements.

TRIS (Toxics Release Inventory System) contains information from facilities on the amounts of over 300 listed toxic chemicals that these facilities release directly to air, water, land, or that are transported off-site.

ACES (Illinois - Agency Compliance And Enforcement System) is the Illinois EPA Project to facilitate the permitting operations

The NEI (National Emissions Inventory) database contains information on stationary and mobile sources that emit criteria air pollutants and their precursors, as well as hazardous air pollutants (HAPs).

RCRAInfo is a national information system that supports the Resource Conservation and Recovery Act (RCRA) program through the tracking of events and activities related to facilities that generate, transport, and treat, store, or dispose of hazardous waste. RCRAInfo allows RCRA program staff to track the notification, permit, compliance, and corrective action activities required under RCRA.

ICIS (Integrated Compliance Information System) is the Integrated Compliance Information System and provides a database that, when complete, will contain integrated Enforcement and Compliance information across most of EPA's programs. The vision for ICIS is to replace EPA's independent databases that contain Enforcement data with a single repository for that information. Currently, ICIS contains all Federal Administrative and Judicial enforcement actions. This information is maintained in ICIS by EPA in the Regional offices and its Headquarters. A future release of ICIS will replace the Permit Compliance System (PCS) which supports the NPDES and will integrate

GENERAL ELECTRIC CO (Continued) **1000213448**

that information with Federal actions already in the system. ICIS also has the capability to track other activities occurring in the Region that support Compliance and Enforcement programs. These include; Incident Tracking, Compliance Assistance, and Compliance Monitoring.

CORRACTS:

EPA ID: ILD980503023
EPA Region: 5
Area Name: ENTIRE FACILITY
Actual Date: 3/16/1992
Action: CA050 - RFA Completed
NAICS Code(s): Not reported
Original schedule date: Not reported
Schedule end date: Not reported

EPA ID: ILD980503023
EPA Region: 5
Area Name: ENTIRE FACILITY
Actual Date: 6/1/1992
Action: CA225IN - Stabilization Measures Evaluation, This facility is not, amenable to stabilization activity because of, a lack of technical data. An evaluation has been completed, but further data is necessary to determine stabilization measures, feasibility or appropriateness. This status should be changed when data becomes available
NAICS Code(s): Not reported
Original schedule date: Not reported
Schedule end date: Not reported

EPA ID: ILD980503023
EPA Region: 5
Area Name: ENTIRE FACILITY
Actual Date: 6/1/1992
Action: CA075LO - CA Prioritization, Facility or area was assigned a low corrective action priority
NAICS Code(s): Not reported
Original schedule date: Not reported
Schedule end date: Not reported

CERC-NFRAP:
Site ID: 0507117
Federal Facility: Not a Federal Facility
NPL Status: Not on the NPL
Non NPL Status: Deferred to RCRA

CERCLIS-NFRAP Site Alias Name(s):
Alias Name: GEN ELEC CO MAJOR APPLIANCE BUSINESS GRP
Alias Address: 1540 SOUTH 54TH AVENUE
CICERO, IL 60650
Site Description: Not reported

CERCLIS-NFRAP Assessment History:
Action: DISCOVERY
Date Started: Not reported
Date Completed: 01/08/1992

GENERAL ELECTRIC CO (Continued) **1000213448**

Priority Level: Not reported

Action: PRELIMINARY ASSESSMENT
Date Started: Not reported
Date Completed: 03/02/1993
Priority Level: Deferred to RCRA (Subtitle C)

Action: ARCHIVE SITE
Date Started: Not reported
Date Completed: 12/01/1995
Priority Level: Not reported

RCRA-CESQG:
Date form received by agency: 06/17/2002
Facility name: GENERAL ELECTRIC CO
Facility address: 1540 S 54TH AVENUE
CICERO, IL 60804
EPA ID: ILD980503023
Mailing address: 1540 S 54TH AVE
CICERO, IL 60804
Contact: ROBERT S ANDERSON
Contact address: 1540 S 54TH AVE
CICERO, IL 60804
Contact country: US
Contact telephone: (708) 780-2634
Contact email: Not reported
EPA Region: 05
Land type: Private
Classification: Conditionally Exempt Small Quantity Generator
Description: Handler: generates 100 kg or less of hazardous waste per calendar month, and accumulates 1000 kg or less of hazardous waste at any time; or generates 1 kg or less of acutely hazardous waste per calendar month, and accumulates at any time: 1 kg or less of acutely hazardous waste; or 100 kg or less of any residue or contaminated soil, waste or other debris resulting from the cleanup of a spill, into or on any land or water, of acutely hazardous waste; or generates 100 kg or less of any residue or contaminated soil, waste or other debris resulting from the cleanup of a spill, into or on any land or water, of acutely hazardous waste during any calendar month, and accumulates at any time: 1 kg or less of acutely hazardous waste; or 100 kg or less of any residue or contaminated soil, waste or other debris resulting from the cleanup of a spill, into or on any land or water, of acutely hazardous waste

Owner/Operator Summary:
Owner/operator name: [redacted]
Owner/operator address:

Owner/operator country:
Owner/operator telephone: [redacted]
Legal status: Private
Owner/Operator Type: Owner
Owner/Op start date: 01/01/0001
Owner/Op end date: Not reported

GENERAL ELECTRIC CO (Continued) **1000213448**

Handler Activities Summary:

U.S. importer of hazardous waste:	Unknown
Mixed waste (haz. and radioactive):	Unknown
Recycler of hazardous waste:	No
Transporter of hazardous waste:	No
Treater, storer or disposer of HW:	Yes
Underground injection activity:	No
On-site burner exemption:	Unknown
Furnace exemption:	Unknown
Used oil fuel burner:	No
Used oil processor:	No
User oil refiner:	No
Used oil fuel marketer to burner:	No
Used oil Specification marketer:	No
Used oil transfer facility:	No
Used oil transporter:	No
Off-site waste receiver:	Commercial status unknown

Historical Generators:

Date form received by agency: 03/01/2000
Facility name: GENERAL ELECTRIC CO
Site name: GENERAL ELECTRIC
Classification: Not a generator, verified

Date form received by agency: 03/01/1998
Facility name: GENERAL ELECTRIC CO
Site name: GENERAL ELECTRIC
Classification: Large Quantity Generator

Date form received by agency: 03/01/1996
Facility name: GENERAL ELECTRIC CO
Site name: GENERAL ELECTRIC
Classification: Large Quantity Generator

Date form received by agency: 03/01/1994
Facility name: GENERAL ELECTRIC CO
Site name: GENERAL ELECTRIC
Classification: Large Quantity Generator

Date form received by agency: 03/01/1992
Facility name: GENERAL ELECTRIC CO
Classification: Large Quantity Generator

Date form received by agency: 02/06/1990
Facility name: GENERAL ELECTRIC CO
Classification: Large Quantity Generator

Date form received by agency: 11/19/1980
Facility name: GENERAL ELECTRIC CO
Classification: Not a generator, verified

Date form received by agency: 10/03/1980
Facility name: GENERAL ELECTRIC CO
Classification: Large Quantity Generator

GENERAL ELECTRIC CO (Continued) **1000213448**

Hazardous Waste Summary:

Waste code: D001
Waste name: IGNITABLE HAZARDOUS WASTES ARE THOSE WASTES WHICH HAVE A FLASHPOINT OF LESS THAN 140 DEGREES FAHRENHEIT AS DETERMINED BY A PENSKY-MARTENS CLOSED CUP FLASH POINT TESTER. ANOTHER METHOD OF DETERMINING THE FLASH POINT OF A WASTE IS TO REVIEW THE MATERIAL SAFETY DATA SHEET, WHICH CAN BE OBTAINED FROM THE MANUFACTURER OR DISTRIBUTOR OF THE MATERIAL. LACQUER THINNER IS AN EXAMPLE OF A COMMONLY USED SOLVENT WHICH WOULD BE CONSIDERED AS IGNITABLE HAZARDOUS WASTE.

Waste code: D002
Waste name: A WASTE WHICH HAS A PH OF LESS THAN 2 OR GREATER THAN 12.5 IS CONSIDERED TO BE A CORROSIVE HAZARDOUS WASTE. SODIUM HYDROXIDE, A CAUSTIC SOLUTION WITH A HIGH PH, IS OFTEN USED BY INDUSTRIES TO CLEAN OR DEGREASE PARTS. HYDROCHLORIC ACID, A SOLUTION WITH A LOW PH, IS USED BY MANY INDUSTRIES TO CLEAN METAL PARTS PRIOR TO PAINTING. WHEN THESE CAUSTIC OR ACID SOLUTIONS BECOME CONTAMINATED AND MUST BE DISPOSED, THE WASTE WOULD BE A CORROSIVE HAZARDOUS WASTE.

Waste code: F001
Waste name: THE FOLLOWING SPENT HALOGENATED SOLVENTS USED IN DEGREASING: TETRACHLOROETHYLENE, TRICHLOROETHYLENE, METHYLENE CHLORIDE, 1,1,1-TRICHLOROETHANE, CARBON TETRACHLORIDE, AND CHLORINATED FLUOROCARBONS; ALL SPENT SOLVENT MIXTURES/BLENDS USED IN DEGREASING CONTAINING, BEFORE USE, A TOTAL OF TEN PERCENT OR MORE (BY VOLUME) OF ONE OR MORE OF THE ABOVE HALOGENATED SOLVENTS OR THOSE SOLVENTS LISTED IN F002, F004, AND F005, AND STILL BOTTOMS FROM THE RECOVERY OF THESE SPENT SOLVENTS AND SPENT SOLVENT MIXTURES.

Waste code: F003
Waste name: THE FOLLOWING SPENT NON-HALOGENATED SOLVENTS: XYLENE, ACETONE, ETHYL ACETATE, ETHYL BENZENE, ETHYL ETHER, METHYL ISOBUTYL KETONE, N-BUTYL ALCOHOL, CYCLOHEXANONE, AND METHANOL; ALL SPENT SOLVENT MIXTURES/BLENDS CONTAINING, BEFORE USE, ONLY THE ABOVE SPENT NON-HALOGENATED SOLVENTS; AND ALL SPENT SOLVENT MIXTURES/BLENDS CONTAINING, BEFORE USE, ONE OR MORE OF THE ABOVE NON-HALOGENATED SOLVENTS, AND, A TOTAL OF TEN PERCENT OR MORE (BY VOLUME) OF ONE OR MORE OF THOSE SOLVENTS LISTED IN F001, F002, F004, AND F005, AND STILL BOTTOMS FROM THE RECOVERY OF THESE SPENT SOLVENTS AND SPENT SOLVENT MIXTURES.

Waste code: F006
Waste name: WASTEWATER TREATMENT SLUDGES FROM ELECTROPLATING OPERATIONS EXCEPT FROM THE FOLLOWING PROCESSES: (1) SULFURIC ACID ANODIZING OF ALUMINUM; (2) TIN PLATING ON CARBON STEEL; (3) ZINC PLATING (SEGREGATED BASIS) ON CARBON STEEL; (4) ALUMINUM OR ZINC-ALUMINUM PLATING ON CARBON STEEL; (5) CLEANING/STRIPPING ASSOCIATED WITH TIN, ZINC AND ALUMINUM PLATING ON CARBON STEEL; AND (6) CHEMICAL ETCHING AND MILLING OF ALUMINUM.

Waste code: F008
Waste name: PLATING BATH RESIDUES FROM THE BOTTOM OF PLATING BATHS FROM ELECTROPLATING OPERATIONS WHERE CYANIDES ARE USED IN THE PROCESS.

Waste code: F009
Waste name: SPENT STRIPPING AND CLEANING BATH SOLUTIONS FROM ELECTROPLATING OPERATIONS WHERE CYANIDES ARE USED IN THE PROCESS.

GENERAL ELECTRIC CO (Continued) **1000213448**

Waste code: U013
Waste name: Not Defined

Waste code: U223
Waste name: BENZENE, 1,3-DIISOCYANATOMETHYL- (R,T)

Corrective Action Summary:
Event date: 03/16/1992
Event: RFA Completed

Event date: 06/01/1992
Event: Stabilization Measures Evaluation,This facility is not amenable to stabilization activity because of a lack of technical data. An evaluation has been completed, but further data is necessary to determine stabilization measures, feasibility or appropriateness. This status should be changed when data becomes available.

Event date: 06/01/1992
Event: CA Prioritization, Facility or area was assigned a low corrective action priority.

Facility Has Received Notices of Violations:
Regulation violated: Not reported
Area of violation: LDR - General
Date violation determined: 11/30/1988
Date achieved compliance: 10/18/1989
Violation lead agency: EPA
Enforcement action: WRITTEN INFORMAL
Enforcement action date: 02/13/1988
Enf. disposition status: Not reported
Enf. disp. status date: Not reported
Enforcement lead agency: EPA
Proposed penalty amount: Not reported
Final penalty amount: Not reported
Paid penalty amount: Not reported

Regulation violated: Not reported
Area of violation: TSD - General
Date violation determined: 11/30/1988
Date achieved compliance: 03/02/1989
Violation lead agency: State
Enforcement action: VIOLATION NOTICE (VN)
Enforcement action date: 12/30/1988
Enf. disposition status: Not reported
Enf. disp. status date: Not reported
Enforcement lead agency: State
Proposed penalty amount: Not reported
Final penalty amount: Not reported
Paid penalty amount: Not reported

Regulation violated: Not reported
Area of violation: LDR - General
Date violation determined: 11/30/1988
Date achieved compliance: 10/18/1989
Violation lead agency: EPA
Enforcement action: WRITTEN INFORMAL

GENERAL ELECTRIC CO (Continued) **1000213448**

Enforcement action date: 02/13/1989
Enf. disposition status: Not reported
Enf. disp. status date: Not reported
Enforcement lead agency: EPA
Proposed penalty amount: Not reported
Final penalty amount: Not reported
Paid penalty amount: Not reported

Regulation violated: Not reported
Area of violation: TSD - General
Date violation determined: 03/19/1987
Date achieved compliance: 09/22/1987
Violation lead agency: State
Enforcement action: WRITTEN INFORMAL
Enforcement action date: 05/20/1987
Enf. disposition status: Not reported
Enf. disp. status date: Not reported
Enforcement lead agency: State
Proposed penalty amount: Not reported
Final penalty amount: Not reported
Paid penalty amount: Not reported

Regulation violated: Not reported
Area of violation: TSD - General
Date violation determined: 03/19/1987
Date achieved compliance: 09/22/1987
Violation lead agency: State
Enforcement action: STATE TO EPA ADMINISTRATIVE REFERRAL
Enforcement action date: 06/24/1987
Enf. disposition status: Not reported
Enf. disp. status date: Not reported
Enforcement lead agency: State
Proposed penalty amount: Not reported
Final penalty amount: Not reported
Paid penalty amount: Not reported

Evaluation Action Summary:
Evaluation date: 10/16/2000
Evaluation: FOCUSED COMPLIANCE INSPECTION
Area of violation: Not reported
Date achieved compliance: Not reported
Evaluation lead agency: State

Evaluation date: 12/14/1994
Evaluation: COMPLIANCE EVALUATION INSPECTION ON-SITE
Area of violation: Not reported
Date achieved compliance: Not reported
Evaluation lead agency: State

Evaluation date: 11/24/1992
Evaluation: COMPLIANCE EVALUATION INSPECTION ON-SITE
Area of violation: Not reported
Date achieved compliance: Not reported
Evaluation lead agency: State

Evaluation date: 12/06/1990
Evaluation: COMPLIANCE EVALUATION INSPECTION ON-SITE

GENERAL ELECTRIC CO (Continued) **1000213448**

Area of violation: Not reported
Date achieved compliance: Not reported
Evaluation lead agency: State

Evaluation date: 01/19/1989
Evaluation: COMPLIANCE SCHEDULE EVALUATION
Area of violation: Not reported
Date achieved compliance: Not reported
Evaluation lead agency: State

Evaluation date: 11/30/1988
Evaluation: FOCUSED COMPLIANCE INSPECTION
Area of violation: LDR - General
Date achieved compliance: 10/18/1989
Evaluation lead agency: EPA

Evaluation date: 11/30/1988
Evaluation: COMPLIANCE EVALUATION INSPECTION ON-SITE
Area of violation: TSD - General
Date achieved compliance: 03/02/1989
Evaluation lead agency: State

Evaluation date: 03/19/1987
Evaluation: COMPLIANCE EVALUATION INSPECTION ON-SITE
Area of violation: TSD - General
Date achieved compliance: 09/22/1987
Evaluation lead agency: State

NY MANIFEST:
EPA ID: ILD980503023
Facility Name: GENERAL ELECTRIC CORP-HOTPOINT
Facility Address: 1540 SOUTH 54TH AVE
Facility City: CICERO
Facility Address 2: Not reported
Country: USA
Mailing Name: GENERAL ELECTRIC CORP-HOTPOINT
Mailing Contact: GENERAL ELECTRIC CORP-HOTPOINT
Mailing Address: 1540 SOUTH 54TH AVE
Mailing Address 2: Not reported
Mailing City: CICERO
Mailing State: IL
Mailing Zip: 60650
Mailing Zip4: Not reported
Mailing Country: USA
Mailing Phone: 312-780-2600

Document ID: NYB6630291
Manifest Status: Completed after the designated time period for a TSDF to get a copy to the DEC
Trans1 State ID: Not reported
Trans2 State ID: Not reported
Generator Ship Date: 950706
Trans1 Recv Date: 950706
Trans2 Recv Date: 950721
TSD Site Recv Date: 950731
Part A Recv Date: 950714
Part B Recv Date: 950811
Generator EPA ID: ILD980503023

GENERAL ELECTRIC CO (Continued) **1000213448**

Trans1 EPA ID:	ILD099202681
Trans2 EPA ID:	NYD046765574
TSDF ID:	NYD049836679
Waste Code:	D002 - NON-LISTED CORROSIVE WASTES
Quantity:	00055
Units:	G - Gallons (liquids only)* (8.3 pounds)
Number of Containers:	001
Container Type:	DF - Fiberboard or plastic drums (glass)
Handling Method:	T Chemical, physical, or biological treatment.
Specific Gravity:	100
Waste Code:	Not reported
Quantity:	00085
Units:	G - Gallons (liquids only)* (8.3 pounds)
Number of Containers:	001
Container Type:	DM - Metal drums, barrels
Handling Method:	T Chemical, physical, or biological treatment.
Specific Gravity:	100
Year:	95
Manifest Tracking Num:	Not reported
Import Ind:	Not reported
Export Ind:	Not reported
Discr Quantity Ind:	Not reported
Discr Type Ind:	Not reported
Discr Residue Ind:	Not reported
Discr Partial Reject Ind:	Not reported
Discr Full Reject Ind:	Not reported
Manifest Ref Num:	Not reported
Alt Fac RCRA Id:	Not reported
Alt Fac Sign Date:	Not reported
Mgmt Method Type Code:	Not reported

Document ID:	NYA5480343
Manifest Status:	Completed copy
Trans1 State ID:	P67-394
Trans2 State ID:	67237-GV
Generator Ship Date:	870529
Trans1 Recv Date:	870529
Trans2 Recv Date:	870602
TSD Site Recv Date:	870604
Part A Recv Date:	870603
Part B Recv Date:	870609
Generator EPA ID:	ILD980503023
Trans1 EPA ID:	ILD000810549
Trans2 EPA ID:	NYD980769947
TSDF ID:	NYD000632372
Waste Code:	D001 - NON-LISTED IGNITABLE WASTES
Quantity:	00005
Units:	G - Gallons (liquids only)* (8.3 pounds)
Number of Containers:	001
Container Type:	DF - Fiberboard or plastic drums (glass)
Handling Method:	T Chemical, physical, or biological treatment.
Specific Gravity:	100
Year:	87
Manifest Tracking Num:	Not reported
Import Ind:	Not reported
Export Ind:	Not reported

GENERAL ELECTRIC CO (Continued) **1000213448**

Discr Quantity Ind:	Not reported
Discr Type Ind:	Not reported
Discr Residue Ind:	Not reported
Discr Partial Reject Ind:	Not reported
Discr Full Reject Ind:	Not reported
Manifest Ref Num:	Not reported
Alt Fac RCRA Id:	Not reported
Alt Fac Sign Date:	Not reported
Mgmt Method Type Code:	Not reported

Document ID:	NYB6630309
Manifest Status:	Completed after the designated time period for a TSDF to get a copy to the DEC
Trans1 State ID:	P52047
Trans2 State ID:	Not reported
Generator Ship Date:	941208
Trans1 Recv Date:	941208
Trans2 Recv Date:	Not reported
TSD Site Recv Date:	941221
Part A Recv Date:	941216
Part B Recv Date:	950104
Generator EPA ID:	ILD980503023
Trans1 EPA ID:	ILD099202681
Trans2 EPA ID:	Not reported
TSDF ID:	NYD049836679
Waste Code:	D002 - NON-LISTED CORROSIVE WASTES
Quantity:	00170
Units:	G - Gallons (liquids only)* (8.3 pounds)
Number of Containers:	005
Container Type:	DF - Fiberboard or plastic drums (glass)
Handling Method:	T Chemical, physical, or biological treatment.
Specific Gravity:	100
Waste Code:	Not reported
Quantity:	00080
Units:	G - Gallons (liquids only)* (8.3 pounds)
Number of Containers:	004
Container Type:	DF - Fiberboard or plastic drums (glass)
Handling Method:	T Chemical, physical, or biological treatment.
Specific Gravity:	100
Waste Code:	Not reported
Quantity:	00055
Units:	G - Gallons (liquids only)* (8.3 pounds)
Number of Containers:	001
Container Type:	DF - Fiberboard or plastic drums (glass)
Handling Method:	T Chemical, physical, or biological treatment.
Specific Gravity:	100
Waste Code:	Not reported
Quantity:	00055
Units:	G - Gallons (liquids only)* (8.3 pounds)
Number of Containers:	001
Container Type:	DF - Fiberboard or plastic drums (glass)
Handling Method:	T Chemical, physical, or biological treatment.
Specific Gravity:	100
Year:	94
Manifest Tracking Num:	Not reported
Import Ind:	Not reported
Export Ind:	Not reported

GENERAL ELECTRIC CO (Continued) **1000213448**

Discr Quantity Ind:	Not reported
Discr Type Ind:	Not reported
Discr Residue Ind:	Not reported
Discr Partial Reject Ind:	Not reported
Discr Full Reject Ind:	Not reported
Manifest Ref Num:	Not reported
Alt Fac RCRA Id:	Not reported
Alt Fac Sign Date:	Not reported
Mgmt Method Type Code:	Not reported

N57 **GENERAL ELECTRIC** **LUST** **S104526121**
NW **1543 SOUTH 54TH AVE.** **N/A**
1/4-1/2 **CICERO, IL 60804**
0.457 mi.
2411 ft. **Site 2 of 3 in cluster N**

Relative:
Higher

Actual:
608 ft.

LUST:

Incident Num:	902023
IL EPA Id:	0310510029
Product:	Fuel Oil
IEMA Date:	7/19/1990
Project Manager:	NOT ASSIGNED
Project Manager Phone:	Not reported
Email:	Not reported
PRP Name:	General Electric
PRP Contact:	Bob Shermak
PRP Address:	1543 South 54th Ave.
PRP City,St,Zip:	Cicero, IL 60650
PRP Phone:	Not reported
Site Classification:	Not reported
Section 57.5(g) Letter:	731
Non LUST Determination Letter:	Not reported
20 Report Received:	Not reported
45 Report Received:	Not reported
Section 57.5(g) Letter:	Not reported
NFA/NFR Letter:	**Not reported**
NFR Date Recorded:	Not reported

Incident Num:	901497
IL EPA Id:	0310510029
Product:	Fuel Oil
IEMA Date:	6/6/1990
Project Manager:	NOT ASSIGNED
Project Manager Phone:	Not reported
Email:	Not reported
PRP Name:	General Electric
PRP Contact:	Bob Schirmack
PRP Address:	1543 South 54th Ave.
PRP City,St,Zip:	Cicero, IL 60650
PRP Phone:	Not reported
Site Classification:	Not reported
Section 57.5(g) Letter:	731
Non LUST Determination Letter:	Not reported
20 Report Received:	Not reported
45 Report Received:	Not reported
Section 57.5(g) Letter:	Not reported
NFA/NFR Letter:	**Not reported**
NFR Date Recorded:	Not reported

GENERAL ELECTRIC (Continued) **S104526121**

Incident Num:	910839
IL EPA Id:	0310510029
Product:	Uset Oil
IEMA Date:	3/28/1991
Project Manager:	D. Hollis
Project Manager Phone:	Not reported
Email:	Not reported
PRP Name:	General Electric
PRP Contact:	Bob Anderson
PRP Address:	1543 South 54th Ave.
PRP City,St,Zip:	Cicero, IL 60650
PRP Phone:	Not reported
Site Classification:	Not reported
Section 57.5(g) Letter:	731
Non LUST Determination Letter:	Not reported
20 Report Received:	2/29/1992
45 Report Received:	2/29/1992
Section 57.5(g) Letter:	Not reported
NFA/NFR Letter:	**6/13/1996**
NFR Date Recorded:	Not reported

N58 **GE WEST PLANT** **SRP** **S108282992**
NW **1540 SOUTH 54TH AVENUE** **N/A**
1/4-1/2 **CICERO, IL 60804**
0.457 mi.
2411 ft. **Site 3 of 3 in cluster N**

Relative:
Higher

Actual:
608 ft.

SRP:

IL EPA Id:	0310515418
US EPA Id:	Not reported
Longitude:	-87.76029
Latitude:	41.86098
Contact Name:	Keith Mooneyhan
Contact Address:	Appliance Park
Contact Address2:	AP26-100
Contact City,St,Zip:	Louisville, KY 40225-
Contact Phone:	(502) 452-5634
Date Enrolled:	11/13/2006
Point Of Contact:	Steven Bunsen
Consultant Company:	URS Corporation
Consultant Address:	100 South Wacker Drive
Consultant Address2:	Suite 500
Consultant City,St,Zip:	Chicago, IL 60606-
Consultant Phone:	(312) 939-1000
Proj Mgr Assigned:	Hacke
Sec. 4 Letter Date:	Not reported
NFR Recorded:	Not reported
Active:	True
Total Acres:	29
No Further Remediation Letter Dt:	Not reported
Remediation Applicant Co:	GE Consumer and Industrial
Remediation Applicant Title:	Mr.
Remediation Applicant Name:	Not reported
Remediation Applicant Company:	Not reported
Remediation Applicant Address:	Not reported
Remediation Applicant Address 2:	Not reported
Remediation Applicant City,St,Zip:	Not reported
Illinois EPA:	Not reported

GE WEST PLANT (Continued) **S108282992**

Site Name:	Not reported
NFR Letter:	Not reported
NFR Letter Date Recorded:	Not reported
Site Type:	Not reported
Comprehensive/Focused:	Not reported
Institutional Controls:	Not reported
Barrier:	Not reported
Worker Caution:	Not reported
Acres:	Not reported

O59
NW
1/4-1/2
0.469 mi.
2474 ft.

LENZ & SON CO. **LUST** **S104525225**
1615 55TH AVE. **N/A**
CICERO, IL 60804

Site 1 of 3 in cluster O

Relative:
Higher

Actual:
606 ft.

LUST:

Incident Num:	920234
IL EPA Id:	0310513004
Product:	Gasoline, Fuel Oil
IEMA Date:	1/27/1992
Project Manager:	Bauer
Project Manager Phone:	(217) 782-3335
Email:	Brian.Bauer@illinois.gov
PRP Name:	Lenz & Son Co.
PRP Contact:	Ralph Tolomei
PRP Address:	919 Winston Dr.
PRP City,St,Zip:	Melrose Park, IL 60160
PRP Phone:	Not reported
Site Classification:	Not reported
Section 57.5(g) Letter:	731
Non LUST Determination Letter:	Not reported
20 Report Received:	4/20/1992
45 Report Received:	4/27/1992
Section 57.5(g) Letter:	Not reported
NFA/NFR Letter:	**6/24/1992**
NFR Date Recorded:	Not reported

O60
NW
1/4-1/2
0.469 mi.
2474 ft.

PRESSURE WASHING SYSTEMS, INC. **SRP** **S106967121**
1615 SOUTH 55TH AVENUE **N/A**
CICERO, IL 60804

Site 2 of 3 in cluster O

Relative:
Higher

Actual:
606 ft.

SRP:

IL EPA Id:	0310513004
US EPA Id:	Not reported
Longitude:	-87.7609
Latitude:	41.85783
Contact Name:	Clyde Senters
Contact Address:	3145 South 55th Avenue
Contact Address2:	Not reported
Contact City,St,Zip:	Cicero, IL 60804-
Contact Phone:	(708) 222-5702
Date Enrolled:	7/11/2005

PRESSURE WASHING SYSTEMS, INC. (Continued) **S106967121**

Point Of Contact:	Kristy Carlstrom
Consultant Company:	Carnow, Conibear & Associates, Ltd.
Consultant Address:	300 West Adams Street
Consultant Address2:	Suite 1200
Consultant City,St,Zip:	Chicago, IL 60606-
Consultant Phone:	(312) 762-2967
Proj Mgr Assigned:	Seul
Sec. 4 Letter Date:	Not reported
NFR Recorded:	Not reported
Active:	True
Total Acres:	0.1
No Further Remediation Letter Dt:	Not reported
Remediation Applicant Co:	J. Sterling Morton High School District 201
Remediation Applicant Title:	Mr.
Remediation Applicant Name:	Not reported
Remediation Applicant Company:	Not reported
Remediation Applicant Address:	Not reported
Remediation Applicant Address 2:	Not reported
Remediation Applicant City,St,Zip:	Not reported
Illinois EPA:	Not reported
Site Name:	Not reported
NFR Letter:	Not reported
NFR Letter Date Recorded:	Not reported
Site Type:	Not reported
Comprehensive/Focused:	Not reported
Institutional Controls:	Not reported
Barrier:	Not reported
Worker Caution:	Not reported
Acres:	Not reported

O61 **LENZ & SON CO.** **LUST** **S104525224**
NW **1602 55TH AVE.** **N/A**
1/4-1/2 **CICERO, IL 60804**
0.473 mi.
2496 ft. **Site 3 of 3 in cluster O**

Relative:
Higher

Actual:
606 ft.

LUST:

Incident Num:	920236
IL EPA Id:	0310515232
Product:	Gasoline, Deisel
IEMA Date:	1/27/1992
Project Manager:	Bauer
Project Manager Phone:	(217) 782-3335
Email:	Brian.Bauer@illinois.gov
PRP Name:	Lenz & Son Co.
PRP Contact:	Ralph Tolomei
PRP Address:	919 Winston Dr.
PRP City,St,Zip:	Melrose Park, IL 60160
PRP Phone:	Not reported
Site Classification:	Not reported
Section 57.5(g) Letter:	731
Non LUST Determination Letter:	Not reported
20 Report Received:	4/20/1992
45 Report Received:	4/27/1992
Section 57.5(g) Letter:	Not reported
NFA/NFR Letter:	**6/25/1992**
NFR Date Recorded:	Not reported

62
SSE
1/4-1/2
0.494 mi.
2610 ft.

CICERO PUBLIC SCHOOL DISTRICT #99
5110 WEST 24TH STREET
CICERO, IL 60804

LUST

S106058465
N/A

Relative:
Equal

Actual:
605 ft.

LUST:

Incident Num:	20031483
IL EPA Id:	0310515330
Product:	Other Petro
IEMA Date:	10/9/2003
Project Manager:	Putrich
Project Manager Phone:	(217) 524-4827
Email:	Steve.Putrich@illinois.gov
PRP Name:	Not reported
PRP Contact:	Not reported
PRP Address:	Not reported
PRP City,St,Zip:	Not reported
PRP Phone:	Not reported
Site Classification:	Not reported
Section 57.5(g) Letter:	P.A.
Non LUST Determination Letter:	Not reported
20 Report Received:	Not reported
45 Report Received:	1/13/2004
Section 57.5(g) Letter:	Not reported
NFA/NFR Letter:	**5/12/2004**
NFR Date Recorded:	6/10/2004

63
North
1/2-1
0.525 mi.
2772 ft.

CHICAGO CASTINGS COMPANY LLC
1400 SOUTH LARAMIE AVENUE
CICERO, IL 60804

FINDS
CORRACTS
CERC-NFRAP
RCRA-NonGen

1000260213
ILD049015134

Relative:
Equal

Actual:
605 ft.

FINDS:
Other Pertinent Environmental Activity Identified at Site

Registry ID: 110000435903

NCDB (National Compliance Data Base) supports implementation of the Federal Insecticide, Fungicide, and Rodenticide Act (FIFRA) and the Toxic Substances Control Act (TSCA). The system tracks inspections in regions and states with cooperative agreements, enforcement actions, and settlements.

TRIS (Toxics Release Inventory System) contains information from facilities on the amounts of over 300 listed toxic chemicals that these facilities release directly to air, water, land, or that are transported off-site.

ACES (Illinois - Agency Compliance And Enforcement System) is the Illinois EPA Project to facilitate the permitting operations

The NEI (National Emissions Inventory) database contains information on stationary and mobile sources that emit criteria air pollutants and their precursors, as well as hazardous air pollutants (HAPs).

RCRAInfo is a national information system that supports the Resource Conservation and Recovery Act (RCRA) program through the tracking of events and activities related to facilities that generate, transport,

CHICAGO CASTINGS COMPANY LLC (Continued) **1000260213**

and treat, store, or dispose of hazardous waste. RCRAInfo allows RCRA program staff to track the notification, permit, compliance, and corrective action activities required under RCRA.

CORRACTS:

EPA ID: ILD049015134
EPA Region: 5
Area Name: ENTIRE FACILITY
Actual Date: 3/31/1994
Action: CA225NR - Stabilization Measures Evaluation, This facility is, not amenable to stabilization activity at the, present time for reasons other than (1) it appears to be technically, infeasible or inappropriate (NF) or (2) there is a lack of technical, information (IN). Reasons for this conclusion may be the status of, closure at the facility, the degree of risk, timing considerations, the status of corrective action work at the facility, or other, administrative considerations
NAICS Code(s): Not reported
Original schedule date: Not reported
Schedule end date: Not reported

EPA ID: ILD049015134
EPA Region: 5
Area Name: ENTIRE FACILITY
Actual Date: 12/31/1993
Action: CA075LO - CA Prioritization, Facility or area was assigned a low corrective action priority
NAICS Code(s): Not reported
Original schedule date: Not reported
Schedule end date: Not reported

CERC-NFRAP:
Site ID: 0507382
Federal Facility: Not a Federal Facility
NPL Status: Not on the NPL
Non NPL Status: Deferred to RCRA

CERCLIS-NFRAP Site Alias Name(s):
Alias Name: MIDLAND-ROSS CORP
Alias Address: Not reported
IL
Site Description: Not reported

CERCLIS-NFRAP Assessment History:
Action: DISCOVERY
Date Started: Not reported
Date Completed: 07/08/1993
Priority Level: Not reported

Action: PRELIMINARY ASSESSMENT
Date Started: Not reported
Date Completed: 11/30/1993
Priority Level: Deferred to RCRA (Subtitle C)

CHICAGO CASTINGS COMPANY LLC (Continued) **1000260213**

Action: ARCHIVE SITE
Date Started: Not reported
Date Completed: 12/08/1995
Priority Level: Not reported

RCRA-NonGen:
Date form received by agency: 03/01/2007
Facility name: CHICAGO CASTINGS CO
Facility address: 1400 S LARAMIE AVE
CICERO, IL 608041395
EPA ID: ILD049015134
Contact: JOHN HALL
Contact address: Not reported
Not reported
Contact country: Not reported
Contact telephone: (708) 863-4800
Contact email: Not reported
EPA Region: 05
Land type: Private
Classification: Non-Generator
Description: Handler: Non-Generators do not presently generate hazardous waste

Handler Activities Summary:
U.S. importer of hazardous waste: No
Mixed waste (haz. and radioactive): No
Recycler of hazardous waste: No
Transporter of hazardous waste: No
Treater, storer or disposer of HW: No
Underground injection activity: No
On-site burner exemption: No
Furnace exemption: No
Used oil fuel burner: No
Used oil processor: No
User oil refiner: No
Used oil fuel marketer to burner: No
Used oil Specification marketer: No
Used oil transfer facility: No
Used oil transporter: No
Off-site waste receiver: Commercial status unknown

Historical Generators:
Date form received by agency: 08/16/2006
Facility name: CHICAGO CASTINGS CO
Classification: Not a generator, verified

Date form received by agency: 03/01/2006
Facility name: CHICAGO CASTINGS CO
Classification: Large Quantity Generator

Date form received by agency: 03/01/2004
Facility name: CHICAGO CASTINGS CO
Classification: Large Quantity Generator

Date form received by agency: 03/19/2002
Facility name: CHICAGO CASTINGS CO
Site name: MERIDIAN RAIL PRODUCTS CORP

CHICAGO CASTINGS COMPANY LLC (Continued) **1000260213**

Classification: Small Quantity Generator

Date form received by agency: 03/01/2002
Facility name: CHICAGO CASTINGS CO
Site name: MERIDIAN RAIL CORP
Classification: Large Quantity Generator

Date form received by agency: 03/01/2000
Facility name: CHICAGO CASTINGS CO
Site name: NATIONAL CASTINGS INC
Classification: Large Quantity Generator

Date form received by agency: 03/01/1998
Facility name: CHICAGO CASTINGS CO
Site name: NATIONAL CASTINGS INC
Classification: Large Quantity Generator

Date form received by agency: 03/01/1996
Facility name: CHICAGO CASTINGS CO
Site name: NATIONAL CASTINGS INC
Classification: Large Quantity Generator

Date form received by agency: 02/28/1990
Facility name: CHICAGO CASTINGS CO
Site name: NATIONAL CASTINGS INC
Classification: Large Quantity Generator

Date form received by agency: 07/15/1981
Facility name: CHICAGO CASTINGS CO
Site name: MERIDIAN RAIL PRODUCTS CORP
Classification: Not a generator, verified

Date form received by agency: 11/18/1980
Facility name: CHICAGO CASTINGS CO
Site name: MERIDIAN RAIL PRODUCTS CORP
Classification: Large Quantity Generator

Corrective Action Summary:

Event date: 12/31/1993
Event: CA Prioritization, Facility or area was assigned a low corrective action priority.

Event date: 03/31/1994
Event: Stabilization Measures Evaluation,This facility is not amenable to stabilization activity at the present time for reasons other than 1- it appears to be technically infeasible or inappropriate (NF) or 2- there is a lack of technical information (IN). Reasons for this conclusion may be the status of closure at the facility, the degree of risk, timing considerations, the status of corrective action work at the facility, or other administrative considerations.

Violation Status: No violations found

Evaluation Action Summary:

Evaluation date: 04/23/2008
Evaluation: COMPLIANCE EVALUATION INSPECTION ON-SITE

CHICAGO CASTINGS COMPANY LLC (Continued) **1000260213**

Area of violation: Not reported
Date achieved compliance: Not reported
Evaluation lead agency: State

Evaluation date: 03/27/2002
Evaluation: COMPLIANCE EVALUATION INSPECTION ON-SITE
Area of violation: Not reported
Date achieved compliance: Not reported
Evaluation lead agency: EPA

Evaluation date: 12/12/1986
Evaluation: COMPLIANCE EVALUATION INSPECTION ON-SITE
Area of violation: Not reported
Date achieved compliance: Not reported
Evaluation lead agency: State

Evaluation date: 11/17/1986
Evaluation: COMPLIANCE EVALUATION INSPECTION ON-SITE
Area of violation: Not reported
Date achieved compliance: Not reported
Evaluation lead agency: State

---

64 SE 1/2-1 0.621 mi. 3281 ft. | **AT&T 23RD STREET / CICERO CICERO, IL** | **CAT SRP** | **S100527464 N/A**

Relative: Equal

Actual: 605 ft.

CAT:
Facility ID: 0310510035
Facility Type: SITE REMEDIATION PROGRAM

Facility ID: 0310510035
Facility Type: CLEANUPS STARTED AND, OR COMPLETED

SRP:
IL EPA Id: 0310510035
US EPA Id: Not reported
Longitude: -87.74438
Latitude: 41.84887
Contact Name: Nicholas Capuano
Contact Address: 131 Morristown Road
Contact Address2: Not reported
Contact City,St,Zip: Basking Ridge, NJ 07920-
Contact Phone: (908) 204-8268
Date Enrolled: 5/7/1991
Point Of Contact: Michael J. Hoffman, P.E.
Consultant Company: Environmental Science & Engineering, Inc.
Consultant Address: 8901 North Industrial Road
Consultant Address2: Not reported
Consultant City,St,Zip: Peoria, IL 61615-
Consultant Phone: (309) 692-4422
Proj Mgr Assigned: O'Hara
Sec. 4 Letter Date: 6/6/1991
NFR Recorded: Not reported
Active: False
Total Acres: Not reported
No Further Remediation Letter Dt: Not reported

AT&T (Continued) **S100527464**

Remediation Applicant Co:	AT&T
Remediation Applicant Title:	Mr.
Remediation Applicant Name:	Not reported
Remediation Applicant Company:	Not reported
Remediation Applicant Address:	Not reported
Remediation Applicant Address 2:	Not reported
Remediation Applicant City,St,Zip:	Not reported
Illinois EPA:	Not reported
Site Name:	Not reported
NFR Letter:	Not reported
NFR Letter Date Recorded:	Not reported
Site Type:	Not reported
Comprehensive/Focused:	Not reported
Institutional Controls:	Not reported
Barrier:	Not reported
Worker Caution:	Not reported
Acres:	Not reported

65
East
1/2-1
0.695 mi.
3672 ft.

AMD INDUSTRIES INC
4620 W 19TH ST
CICERO, IL 60650

RCRA-SQG **1000119725**
FINDS **ILT180012668**
CAT
AIRS
SRP

Relative:
Equal

Actual:
605 ft.

RCRA-SQG:

Date form received by agency:	12/26/2006
Facility name:	AMD INDUSTRIES INC
Facility address:	4620 W 19TH ST CICERO, IL 608042502
EPA ID:	ILT180012668
Contact:	ENV COORDINATOR
Contact address:	Not reported Not reported
Contact country:	Not reported
Contact telephone:	(708) 863-8900
Contact email:	Not reported
EPA Region:	05
Land type:	Private
Classification:	Small Small Quantity Generator
Description:	Handler: generates more than 100 and less than 1000 kg of hazardous waste during any calendar month and accumulates less than 6000 kg of hazardous waste at any time; or generates 100 kg or less of hazardous waste during any calendar month, and accumulates more than 1000 kg of hazardous waste at any time

Owner/Operator Summary:

Owner/operator name:	[redacted]
Owner/operator address:	Not reported Not reported
Owner/operator country:	US
Owner/operator telephone:	Not reported
Legal status:	Private
Owner/Operator Type:	Owner
Owner/Op start date:	01/01/1900
Owner/Op end date:	Not reported

AMD INDUSTRIES INC (Continued) **1000119725**

Owner/operator name: NAME NOT REPORTED
Owner/operator address: ADDRESS NOT REPORTED
CITY NOT REPORTED, AK 99998
Owner/operator country: Not reported
Owner/operator telephone: [redacted]
Legal status: Private
Owner/Operator Type: Operator
Owner/Op start date: Not reported
Owner/Op end date: Not reported

Owner/operator name: [redacted]
Owner/operator address: ADDRESS NOT REPORTED
CITY NOT REPORTED, AK 99998
Owner/operator country: Not reported
Owner/operator telephone: [redacted]
Legal status: Private
Owner/Operator Type: Owner
Owner/Op start date: Not reported
Owner/Op end date: Not reported

Owner/operator name: [redacted]
Owner/operator address: Not reported
Not reported
Owner/operator country: US
Owner/operator telephone: Not reported
Legal status: Private
Owner/Operator Type: Operator
Owner/Op start date: 01/01/1900
Owner/Op end date: Not reported

Handler Activities Summary:
U.S. importer of hazardous waste: No
Mixed waste (haz. and radioactive): No
Recycler of hazardous waste: No
Transporter of hazardous waste: No
Treater, storer or disposer of HW: No
Underground injection activity: No
On-site burner exemption: No
Furnace exemption: No
Used oil fuel burner: No
Used oil processor: No
User oil refiner: No
Used oil fuel marketer to burner: No
Used oil Specification marketer: No
Used oil transfer facility: No
Used oil transporter: No
Off-site waste receiver: Commercial status unknown

Universal Waste Summary:
Waste type: Batteries
Accumulated waste on-site: No
Generated waste on-site: No

Waste type: Lamps
Accumulated waste on-site: No
Generated waste on-site: No

AMD INDUSTRIES INC (Continued) **1000119725**

Waste type: Pesticides
Accumulated waste on-site: No
Generated waste on-site: No

Waste type: Thermostats
Accumulated waste on-site: No
Generated waste on-site: No

Historical Generators:
Date form received by agency: 04/01/2006
Facility name: AMD INDUSTRIES INC
Classification: Small Quantity Generator

Date form received by agency: 11/13/1980
Facility name: AMD INDUSTRIES INC
Classification: Large Quantity Generator

Hazardous Waste Summary:
Waste code: D000
Waste name: Not Defined

Waste code: D002
Waste name: A WASTE WHICH HAS A PH OF LESS THAN 2 OR GREATER THAN 12.5 IS CONSIDERED TO BE A CORROSIVE HAZARDOUS WASTE. SODIUM HYDROXIDE, A CAUSTIC SOLUTION WITH A HIGH PH, IS OFTEN USED BY INDUSTRIES TO CLEAN OR DEGREASE PARTS. HYDROCHLORIC ACID, A SOLUTION WITH A LOW PH, IS USED BY MANY INDUSTRIES TO CLEAN METAL PARTS PRIOR TO PAINTING. WHEN THESE CAUSTIC OR ACID SOLUTIONS BECOME CONTAMINATED AND MUST BE DISPOSED, THE WASTE WOULD BE A CORROSIVE HAZARDOUS WASTE.

Waste code: F001
Waste name: THE FOLLOWING SPENT HALOGENATED SOLVENTS USED IN DEGREASING: TETRACHLOROETHYLENE, TRICHLOROETHYLENE, METHYLENE CHLORIDE, 1,1,1-TRICHLOROETHANE, CARBON TETRACHLORIDE, AND CHLORINATED FLUOROCARBONS; ALL SPENT SOLVENT MIXTURES/BLENDS USED IN DEGREASING CONTAINING, BEFORE USE, A TOTAL OF TEN PERCENT OR MORE (BY VOLUME) OF ONE OR MORE OF THE ABOVE HALOGENATED SOLVENTS OR THOSE SOLVENTS LISTED IN F002, F004, AND F005, AND STILL BOTTOMS FROM THE RECOVERY OF THESE SPENT SOLVENTS AND SPENT SOLVENT MIXTURES.

Waste code: F002
Waste name: THE FOLLOWING SPENT HALOGENATED SOLVENTS: TETRACHLOROETHYLENE, METHYLENE CHLORIDE, TRICHLOROETHYLENE, 1,1,1-TRICHLOROETHANE, CHLOROBENZENE, 1,1,2-TRICHLORO-1,2,2-TRIFLUOROETHANE, ORTHO-DICHLOROBENZENE, TRICHLOROFLUOROMETHANE, AND 1,1,2-TRICHLOROETHANE; ALL SPENT SOLVENT MIXTURES/BLENDS CONTAINING, BEFORE USE, A TOTAL OF TEN PERCENT OR MORE (BY VOLUME) OF ONE OR MORE OF THE ABOVE HALOGENATED SOLVENTS OR THOSE LISTED IN F001, F004, OR F005, AND STILL BOTTOMS FROM THE RECOVERY OF THESE SPENT SOLVENTS AND SPENT SOLVENT MIXTURES.

Facility Has Received Notices of Violations:
Regulation violated: Not reported
Area of violation: Not reported
Date violation determined: Not reported
Date achieved compliance: Not reported

AMD INDUSTRIES INC (Continued) **1000119725**

Violation lead agency: Not reported
Enforcement action: Not reported
Enforcement action date: Not reported
Enf. disposition status: Not reported
Enf. disp. status date: Not reported
Enforcement lead agency: Not reported
Proposed penalty amount: Not reported
Final penalty amount: Not reported
Paid penalty amount: Not reported

Regulation violated: SR - 728.107(a)(1)
Area of violation: LDR - General
Date violation determined: 06/12/1991
Date achieved compliance: 09/03/1993
Violation lead agency: State
Enforcement action: WRITTEN INFORMAL
Enforcement action date: 11/12/1991
Enf. disposition status: Not reported
Enf. disp. status date: Not reported
Enforcement lead agency: State
Proposed penalty amount: Not reported
Final penalty amount: Not reported
Paid penalty amount: Not reported

Regulation violated: SR - 728.107(a)(6)
Area of violation: LDR - General
Date violation determined: 06/12/1991
Date achieved compliance: 09/03/1993
Violation lead agency: State
Enforcement action: WRITTEN INFORMAL
Enforcement action date: 11/12/1991
Enf. disposition status: Not reported
Enf. disp. status date: Not reported
Enforcement lead agency: State
Proposed penalty amount: Not reported
Final penalty amount: Not reported
Paid penalty amount: Not reported

Regulation violated: SR - 722.134(a)
Area of violation: Generators - Pre-transport
Date violation determined: 06/12/1991
Date achieved compliance: 09/03/1993
Violation lead agency: State
Enforcement action: WRITTEN INFORMAL
Enforcement action date: 11/12/1991
Enf. disposition status: Not reported
Enf. disp. status date: Not reported
Enforcement lead agency: State
Proposed penalty amount: Not reported
Final penalty amount: Not reported
Paid penalty amount: Not reported

Regulation violated: SR - 722.123(a)
Area of violation: Generators - Manifest
Date violation determined: 06/12/1991
Date achieved compliance: 09/03/1993
Violation lead agency: State

AMD INDUSTRIES INC (Continued) **1000119725**

Enforcement action: WRITTEN INFORMAL
Enforcement action date: 11/12/1991
Enf. disposition status: Not reported
Enf. disp. status date: Not reported
Enforcement lead agency: State
Proposed penalty amount: Not reported
Final penalty amount: Not reported
Paid penalty amount: Not reported

Evaluation Action Summary:

Evaluation date: 11/07/1996
Evaluation: COMPLIANCE ASSISTANCE VISIT
Area of violation: Not reported
Date achieved compliance: Not reported
Evaluation lead agency: State

Evaluation date: 08/10/1993
Evaluation: FOLLOW-UP INSPECTION
Area of violation: Not reported
Date achieved compliance: Not reported
Evaluation lead agency: State

Evaluation date: 06/12/1991
Evaluation: COMPLIANCE EVALUATION INSPECTION ON-SITE
Area of violation: Generators - Manifest
Date achieved compliance: 09/03/1993
Evaluation lead agency: State

Evaluation date: 06/12/1991
Evaluation: COMPLIANCE EVALUATION INSPECTION ON-SITE
Area of violation: Generators - Pre-transport
Date achieved compliance: 09/03/1993
Evaluation lead agency: State

Evaluation date: 06/12/1991
Evaluation: COMPLIANCE EVALUATION INSPECTION ON-SITE
Area of violation: LDR - General
Date achieved compliance: 09/03/1993
Evaluation lead agency: State

FINDS:

Other Pertinent Environmental Activity Identified at Site

Registry ID: 110001289800

TRIS (Toxics Release Inventory System) contains information from facilities on the amounts of over 300 listed toxic chemicals that these facilities release directly to air, water, land, or that are transported off-site.

ACES (Illinois - Agency Compliance And Enforcement System) is the Illinois EPA Project to facilitate the permitting operations

The NEI (National Emissions Inventory) database contains information on stationary and mobile sources that emit criteria air pollutants and their precursors, as well as hazardous air pollutants (HAPs).

AMD INDUSTRIES INC (Continued) **1000119725**

RCRAInfo is a national information system that supports the Resource Conservation and Recovery Act (RCRA) program through the tracking of events and activities related to facilities that generate, transport, and treat, store, or dispose of hazardous waste. RCRAInfo allows RCRA program staff to track the notification, permit, compliance, and corrective action activities required under RCRA.

CAT:
Facility ID: 0310515075
Facility Type: SITE REMEDIATION PROGRAM

IL AIRS:

Facility ID:	1134
Facility Address 2:	Not reported
Contact Name:	Not reported
Contact Title:	Not reported
Contact Tele:	Not reported
Contact Extention:	Not reported
Contact EMail:	Not reported
Contact Fax:	Not reported
Lat/Long:	Not reported
ID Number:	031051ADH
Cease Operation Date:	4/29/2002
SIC Code:	3993
Address Type Code:	LOC
Year:	Not reported

Emissions:

Year:	2007
Emissions Type:	Facility Reported
Id Num:	Not reported
Pollutant Code:	PART
Tons per Year:	1.302484
Last Updated By:	Not reported
Last Updated Date:	Not reported

Year:	2007
Emissions Type:	Facility Reported
Id Num:	Not reported
Pollutant Code:	NOX
Tons per Year:	.142432
Last Updated By:	Not reported
Last Updated Date:	Not reported

Year:	2007
Emissions Type:	Facility Reported
Id Num:	Not reported
Pollutant Code:	CO
Tons per Year:	.261146
Last Updated By:	Not reported
Last Updated Date:	Not reported

Year:	2007
Emissions Type:	Facility Reported
Id Num:	Not reported

AMD INDUSTRIES INC (Continued) **1000119725**

Pollutant Code: PM10
Tons per Year: .078149
Last Updated By: Not reported
Last Updated Date: Not reported

Year: 2006
Emissions Type: IEPA Estimated Emissions (tons per year)
Id Num: Not reported
Pollutant Code: PM10
Tons per Year: 0.10426
Last Updated By: EPA2110
Last Updated Date: 07/27/04

Year: 2006
Emissions Type: IEPA Estimated Emissions (tons per year)
Id Num: Not reported
Pollutant Code: NOX
Tons per Year: 2.70816
Last Updated By: EPA2110
Last Updated Date: 07/27/04

Year: 2006
Emissions Type: IEPA Estimated Emissions (tons per year)
Id Num: Not reported
Pollutant Code: CO
Tons per Year: 0.52416
Last Updated By: EPA2110
Last Updated Date: 07/27/04

Year: 2006
Emissions Type: Facility Reported
Id Num: Not reported
Pollutant Code: PM10
Tons per Year: 0.083522
Last Updated By: Not reported
Last Updated Date: Not reported

Year: 2006
Emissions Type: Facility Reported
Id Num: Not reported
Pollutant Code: CO
Tons per Year: 0.279652
Last Updated By: Not reported
Last Updated Date: Not reported

Year: 2006
Emissions Type: Facility Reported
Id Num: Not reported
Pollutant Code: PART
Tons per Year: 1.397807
Last Updated By: Not reported
Last Updated Date: Not reported

Year: 2006
Emissions Type: Facility Reported
Id Num: Not reported
Pollutant Code: NOX

AMD INDUSTRIES INC (Continued) **1000119725**

Tons per Year: 0.152663
Last Updated By: Not reported
Last Updated Date: Not reported

Year: 2006
Emissions Type: IEPA Estimated Emissions (tons per year)
Id Num: Not reported
Pollutant Code: PART
Tons per Year: 0.10426
Last Updated By: EPA2110
Last Updated Date: 07/27/04

Year: 2005
Emissions Type: Facility Reported
Id Num: Not reported
Pollutant Code: CO
Tons per Year: 0.26135
Last Updated By: EPA2499
Last Updated Date: 03/23/06

Year: 2005
Emissions Type: Facility Reported
Id Num: Not reported
Pollutant Code: NOX
Tons per Year: 0.14267
Last Updated By: EPA2499
Last Updated Date: 03/23/06

Year: 2005
Emissions Type: IEPA Estimated Emissions (tons per year)
Id Num: Not reported
Pollutant Code: NOX
Tons per Year: 2.70816
Last Updated By: EPA2110
Last Updated Date: 07/27/04

Year: 2005
Emissions Type: IEPA Estimated Emissions (tons per year)
Id Num: Not reported
Pollutant Code: CO
Tons per Year: 0.52416
Last Updated By: EPA2110
Last Updated Date: 07/27/04

Year: 2005
Emissions Type: IEPA Estimated Emissions (tons per year)
Id Num: Not reported
Pollutant Code: PM10
Tons per Year: 0.10426
Last Updated By: EPA2110
Last Updated Date: 07/27/04

Year: 2005
Emissions Type: Facility Reported
Id Num: Not reported
Pollutant Code: PART
Tons per Year: 1.30636

AMD INDUSTRIES INC (Continued) **1000119725**

Last Updated By: EPA2499
Last Updated Date: 03/23/06

Year: 2005
Emissions Type: Facility Reported
Id Num: Not reported
Pollutant Code: PM10
Tons per Year: 0
Last Updated By: EPA2499
Last Updated Date: 03/23/06

Year: 2005
Emissions Type: IEPA Estimated Emissions (tons per year)
Id Num: Not reported
Pollutant Code: PART
Tons per Year: 0.10426
Last Updated By: EPA2110
Last Updated Date: 07/27/04

Year: 2004
Emissions Type: Facility Reported
Id Num: Not reported
Pollutant Code: NOX
Tons per Year: 0.13588
Last Updated By: EPA2499
Last Updated Date: 07/07/05

Year: 2004
Emissions Type: Facility Reported
Id Num: Not reported
Pollutant Code: CO
Tons per Year: 0.24891
Last Updated By: EPA2499
Last Updated Date: 07/07/05

Year: 2004
Emissions Type: Facility Reported
Id Num: Not reported
Pollutant Code: PART
Tons per Year: 1.24415
Last Updated By: EPA2499
Last Updated Date: 07/07/05

Year: 2004
Emissions Type: IEPA Estimated Emissions (tons per year)
Id Num: Not reported
Pollutant Code: CO
Tons per Year: 0.52416
Last Updated By: EPA2110
Last Updated Date: 07/27/04

Year: 2004
Emissions Type: IEPA Estimated Emissions (tons per year)
Id Num: Not reported
Pollutant Code: NOX
Tons per Year: 2.70816
Last Updated By: EPA2110

AMD INDUSTRIES INC (Continued) **1000119725**

Last Updated Date:	07/27/04

Year:	2004
Emissions Type:	IEPA Estimated Emissions (tons per year)
Id Num:	Not reported
Pollutant Code:	PART
Tons per Year:	0.10426
Last Updated By:	EPA2110
Last Updated Date:	07/27/04

Year:	2004
Emissions Type:	IEPA Estimated Emissions (tons per year)
Id Num:	Not reported
Pollutant Code:	PM10
Tons per Year:	0.10426
Last Updated By:	EPA2110
Last Updated Date:	07/27/04

Year:	2004
Emissions Type:	Facility Reported
Id Num:	Not reported
Pollutant Code:	PM10
Tons per Year:	0
Last Updated By:	EPA2499
Last Updated Date:	07/07/05

Year:	2003
Emissions Type:	Facility Reported
Id Num:	Not reported
Pollutant Code:	PM10
Tons per Year:	0
Last Updated By:	EPA2499
Last Updated Date:	04/20/04

Year:	2003
Emissions Type:	Facility Reported
Id Num:	Not reported
Pollutant Code:	PART
Tons per Year:	1
Last Updated By:	EPA2499
Last Updated Date:	04/20/04

Year:	2003
Emissions Type:	Facility Reported
Id Num:	Not reported
Pollutant Code:	CO
Tons per Year:	0.21644
Last Updated By:	EPA2499
Last Updated Date:	04/20/04

Year:	2003
Emissions Type:	Facility Reported
Id Num:	Not reported
Pollutant Code:	NOX
Tons per Year:	0.11815
Last Updated By:	EPA2499
Last Updated Date:	04/20/04

AMD INDUSTRIES INC (Continued) **1000119725**

Year: 2003
Emissions Type: IEPA Estimated Emissions (tons per year)
Id Num: Not reported
Pollutant Code: PM10
Tons per Year: 0.10426
Last Updated By: EPA2591
Last Updated Date: 10/16/03

Year: 2003
Emissions Type: IEPA Estimated Emissions (tons per year)
Id Num: Not reported
Pollutant Code: PART
Tons per Year: 0.20566
Last Updated By: EPA2110
Last Updated Date: 04/30/02

Year: 2003
Emissions Type: IEPA Estimated Emissions (tons per year)
Id Num: Not reported
Pollutant Code: NOX
Tons per Year: 2.70816
Last Updated By: EPA2591
Last Updated Date: 10/16/03

Year: 2003
Emissions Type: IEPA Estimated Emissions (tons per year)
Id Num: Not reported
Pollutant Code: PART
Tons per Year: 0.10426
Last Updated By: EPA2591
Last Updated Date: 10/16/03

Year: 2003
Emissions Type: IEPA Estimated Emissions (tons per year)
Id Num: Not reported
Pollutant Code: CO
Tons per Year: 0.52416
Last Updated By: EPA2591
Last Updated Date: 10/16/03

Year: 2002
Emissions Type: IEPA Estimated Emissions (tons per year)
Id Num: Not reported
Pollutant Code: NOX
Tons per Year: 2.70816
Last Updated By: EPA2110
Last Updated Date: 04/26/02

Year: 2002
Emissions Type: IEPA Estimated Emissions (tons per year)
Id Num: Not reported
Pollutant Code: NOX
Tons per Year: 1.35000
Last Updated By: EPA2110
Last Updated Date: 08/19/02

Year: 2002

AMD INDUSTRIES INC (Continued) **1000119725**

Emissions Type:	IEPA Estimated Emissions (tons per year)
Id Num:	Not reported
Pollutant Code:	CO
Tons per Year:	0.52416
Last Updated By:	EPA2110
Last Updated Date:	04/26/02

Year:	2002
Emissions Type:	Facility Reported
Id Num:	Not reported
Pollutant Code:	CO
Tons per Year:	0.20228
Last Updated By:	EPA2499
Last Updated Date:	04/15/03

Year:	2002
Emissions Type:	Facility Reported
Id Num:	Not reported
Pollutant Code:	PART
Tons per Year:	0
Last Updated By:	EPA2499
Last Updated Date:	04/15/03

Year:	2002
Emissions Type:	Facility Reported
Id Num:	Not reported
Pollutant Code:	NOX
Tons per Year:	1
Last Updated By:	EPA2499
Last Updated Date:	04/15/03

Year:	2002
Emissions Type:	Facility Reported
Id Num:	Not reported
Pollutant Code:	PART
Tons per Year:	1
Last Updated By:	EPA2499
Last Updated Date:	04/15/03

Year:	2002
Emissions Type:	IEPA Estimated Emissions (tons per year)
Id Num:	Not reported
Pollutant Code:	VOM
Tons per Year:	0.66990
Last Updated By:	EPA2110
Last Updated Date:	09/27/99

Year:	2002
Emissions Type:	IEPA Estimated Emissions (tons per year)
Id Num:	Not reported
Pollutant Code:	PART
Tons per Year:	0.92568
Last Updated By:	EPA2110
Last Updated Date:	09/27/99

Year:	2002
Emissions Type:	IEPA Estimated Emissions (tons per year)

AMD INDUSTRIES INC (Continued) **1000119725**

Id Num:	Not reported
Pollutant Code:	PART
Tons per Year:	0.20566
Last Updated By:	EPA2110
Last Updated Date:	04/30/02

Year:	2002
Emissions Type:	IEPA Estimated Emissions (tons per year)
Id Num:	Not reported
Pollutant Code:	SO2
Tons per Year:	0
Last Updated By:	EPA2110
Last Updated Date:	09/27/99

Year:	2002
Emissions Type:	IEPA Estimated Emissions (tons per year)
Id Num:	Not reported
Pollutant Code:	CO
Tons per Year:	2.55780
Last Updated By:	EPA2110
Last Updated Date:	09/27/99

Year:	2002
Emissions Type:	IEPA Estimated Emissions (tons per year)
Id Num:	Not reported
Pollutant Code:	PM10
Tons per Year:	0.92568
Last Updated By:	EPA2110
Last Updated Date:	09/27/99

Year:	2002
Emissions Type:	IEPA Estimated Emissions (tons per year)
Id Num:	Not reported
Pollutant Code:	NOX
Tons per Year:	12.18000
Last Updated By:	EPA2110
Last Updated Date:	09/27/99

Year:	2002
Emissions Type:	IEPA Estimated Emissions (tons per year)
Id Num:	Not reported
Pollutant Code:	PM10
Tons per Year:	0.10260
Last Updated By:	EPA2110
Last Updated Date:	08/19/02

Year:	2002
Emissions Type:	IEPA Estimated Emissions (tons per year)
Id Num:	Not reported
Pollutant Code:	VOM
Tons per Year:	102.95625
Last Updated By:	EPA2110
Last Updated Date:	08/19/02

Year:	2002
Emissions Type:	IEPA Estimated Emissions (tons per year)
Id Num:	Not reported

AMD INDUSTRIES INC (Continued) **1000119725**

Pollutant Code:	SO2
Tons per Year:	0
Last Updated By:	EPA2110
Last Updated Date:	08/19/02

Year:	2002
Emissions Type:	IEPA Estimated Emissions (tons per year)
Id Num:	Not reported
Pollutant Code:	CO
Tons per Year:	0.28350
Last Updated By:	EPA2110
Last Updated Date:	08/19/02

Year:	2002
Emissions Type:	IEPA Estimated Emissions (tons per year)
Id Num:	Not reported
Pollutant Code:	PART
Tons per Year:	18.66660
Last Updated By:	EPA2110
Last Updated Date:	08/19/02

Year:	2002
Emissions Type:	IEPA Estimated Emissions (tons per year)
Id Num:	Not reported
Pollutant Code:	PART
Tons per Year:	0.10426
Last Updated By:	EPA2110
Last Updated Date:	04/26/02

Year:	2001
Emissions Type:	Facility Reported
Id Num:	Not reported
Pollutant Code:	CO
Tons per Year:	0.18730
Last Updated By:	EPA2499
Last Updated Date:	04/10/02

Year:	2001
Emissions Type:	IEPA Estimated Emissions (tons per year)
Id Num:	Not reported
Pollutant Code:	PM10
Tons per Year:	0.92568
Last Updated By:	EPA2110
Last Updated Date:	09/27/99

Year:	2001
Emissions Type:	Facility Reported
Id Num:	Not reported
Pollutant Code:	PART
Tons per Year:	0
Last Updated By:	EPA2499
Last Updated Date:	04/16/02

Year:	2001
Emissions Type:	IEPA Estimated Emissions (tons per year)
Id Num:	Not reported
Pollutant Code:	PART

AMD INDUSTRIES INC (Continued) **1000119725**

Tons per Year: 0.20566
Last Updated By: EPA2110
Last Updated Date: 06/08/99

Year: 2001
Emissions Type: IEPA Estimated Emissions (tons per year)
Id Num: Not reported
Pollutant Code: CO
Tons per Year: 0.52416
Last Updated By: EPA2110
Last Updated Date: 06/04/99

Year: 2001
Emissions Type: IEPA Estimated Emissions (tons per year)
Id Num: Not reported
Pollutant Code: NOX
Tons per Year: 2.70816
Last Updated By: EPA2110
Last Updated Date: 06/04/99

Year: 2001
Emissions Type: Facility Reported
Id Num: Not reported
Pollutant Code: PART
Tons per Year: 0.93620
Last Updated By: EPA2499
Last Updated Date: 04/10/02

Year: 2001
Emissions Type: Facility Reported
Id Num: Not reported
Pollutant Code: VOM
Tons per Year: 0
Last Updated By: EPA2499
Last Updated Date: 06/03/02

Year: 2001
Emissions Type: Facility Reported
Id Num: Not reported
Pollutant Code: PM10
Tons per Year: 0
Last Updated By: EPA2499
Last Updated Date: 06/03/02

Year: 2001
Emissions Type: Facility Reported
Id Num: Not reported
Pollutant Code: PART
Tons per Year: 0
Last Updated By: EPA2499
Last Updated Date: 06/03/02

Year: 2001
Emissions Type: Facility Reported
Id Num: Not reported
Pollutant Code: CO
Tons per Year: 0

AMD INDUSTRIES INC (Continued) **1000119725**

Last Updated By: EPA2499
Last Updated Date: 06/03/02

Year: 2001
Emissions Type: Facility Reported
Id Num: Not reported
Pollutant Code: SO2
Tons per Year: 0
Last Updated By: EPA2499
Last Updated Date: 06/03/02

Year: 2001
Emissions Type: Facility Reported
Id Num: Not reported
Pollutant Code: NOX
Tons per Year: 0.42000
Last Updated By: EPA2499
Last Updated Date: 06/03/02

Year: 2001
Emissions Type: IEPA Estimated Emissions (tons per year)
Id Num: Not reported
Pollutant Code: PART
Tons per Year: 0.92568
Last Updated By: EPA2110
Last Updated Date: 09/27/99

Year: 2001
Emissions Type: IEPA Estimated Emissions (tons per year)
Id Num: Not reported
Pollutant Code: CO
Tons per Year: 2.55780
Last Updated By: EPA2110
Last Updated Date: 09/27/99

Year: 2001
Emissions Type: IEPA Estimated Emissions (tons per year)
Id Num: Not reported
Pollutant Code: NOX
Tons per Year: 12.18000
Last Updated By: EPA2110
Last Updated Date: 09/27/99

Year: 2001
Emissions Type: IEPA Estimated Emissions (tons per year)
Id Num: Not reported
Pollutant Code: PART
Tons per Year: 0.10426
Last Updated By: EPA2110
Last Updated Date: 06/04/99

Year: 2001
Emissions Type: IEPA Estimated Emissions (tons per year)
Id Num: Not reported
Pollutant Code: VOM
Tons per Year: 161.84700
Last Updated By: EPA2110

AMD INDUSTRIES INC (Continued) **1000119725**

Last Updated Date:	08/15/01

Year:	2001
Emissions Type:	IEPA Estimated Emissions (tons per year)
Id Num:	Not reported
Pollutant Code:	SO2
Tons per Year:	0
Last Updated By:	EPA2110
Last Updated Date:	09/27/99

Year:	2001
Emissions Type:	IEPA Estimated Emissions (tons per year)
Id Num:	Not reported
Pollutant Code:	NOX
Tons per Year:	1.35000
Last Updated By:	EPA2110
Last Updated Date:	08/15/01

Year:	2001
Emissions Type:	IEPA Estimated Emissions (tons per year)
Id Num:	Not reported
Pollutant Code:	VOM
Tons per Year:	0.66990
Last Updated By:	EPA2110
Last Updated Date:	09/27/99

Year:	2001
Emissions Type:	Facility Reported
Id Num:	Not reported
Pollutant Code:	NOX
Tons per Year:	0.96760
Last Updated By:	EPA2499
Last Updated Date:	04/10/02

Year:	2000
Emissions Type:	Facility Reported
Id Num:	Not reported
Pollutant Code:	GLYET
Tons per Year:	0.88800
Last Updated By:	EPA2499
Last Updated Date:	05/04/01

Year:	2000
Emissions Type:	Facility Reported
Id Num:	Not reported
Pollutant Code:	PART
Tons per Year:	46.62000
Last Updated By:	EPA2499
Last Updated Date:	05/04/01

Year:	2000
Emissions Type:	Facility Reported
Id Num:	Not reported
Pollutant Code:	SO2
Tons per Year:	0
Last Updated By:	EPA2499
Last Updated Date:	05/04/01

AMD INDUSTRIES INC (Continued) **1000119725**

Year:	2000
Emissions Type:	Facility Reported
Id Num:	Not reported
Pollutant Code:	NOX
Tons per Year:	1
Last Updated By:	EPA2499
Last Updated Date:	05/04/01

Year:	2000
Emissions Type:	IEPA Estimated Emissions (tons per year)
Id Num:	Not reported
Pollutant Code:	PART
Tons per Year:	0.20566
Last Updated By:	EPA2110
Last Updated Date:	06/08/99

Year:	2000
Emissions Type:	IEPA Estimated Emissions (tons per year)
Id Num:	Not reported
Pollutant Code:	PM10
Tons per Year:	0.92568
Last Updated By:	EPA2110
Last Updated Date:	09/27/99

Year:	2000
Emissions Type:	IEPA Estimated Emissions (tons per year)
Id Num:	Not reported
Pollutant Code:	PART
Tons per Year:	0.92568
Last Updated By:	EPA2110
Last Updated Date:	09/27/99

Year:	2000
Emissions Type:	Facility Reported
Id Num:	Not reported
Pollutant Code:	PM10
Tons per Year:	46.62000
Last Updated By:	EPA2499
Last Updated Date:	05/04/01

Year:	2000
Emissions Type:	Facility Reported
Id Num:	Not reported
Pollutant Code:	PART
Tons per Year:	0.74900
Last Updated By:	EPA2499
Last Updated Date:	04/11/01

Year:	2000
Emissions Type:	Facility Reported
Id Num:	Not reported
Pollutant Code:	CO
Tons per Year:	0.14990
Last Updated By:	EPA2499
Last Updated Date:	04/11/01

Year:	2000

AMD INDUSTRIES INC (Continued) **1000119725**

Emissions Type:	Facility Reported
Id Num:	Not reported
Pollutant Code:	NOX
Tons per Year:	0.77410
Last Updated By:	EPA2499
Last Updated Date:	04/11/01

Year:	2000
Emissions Type:	IEPA Estimated Emissions (tons per year)
Id Num:	Not reported
Pollutant Code:	SO2
Tons per Year:	0
Last Updated By:	EPA2110
Last Updated Date:	09/27/99

Year:	2000
Emissions Type:	IEPA Estimated Emissions (tons per year)
Id Num:	Not reported
Pollutant Code:	PART
Tons per Year:	0.10426
Last Updated By:	EPA2110
Last Updated Date:	06/04/99

Year:	2000
Emissions Type:	IEPA Estimated Emissions (tons per year)
Id Num:	Not reported
Pollutant Code:	CO
Tons per Year:	0.52416
Last Updated By:	EPA2110
Last Updated Date:	06/04/99

Year:	2000
Emissions Type:	IEPA Estimated Emissions (tons per year)
Id Num:	Not reported
Pollutant Code:	NOX
Tons per Year:	2.70816
Last Updated By:	EPA2110
Last Updated Date:	06/04/99

Year:	2000
Emissions Type:	IEPA Estimated Emissions (tons per year)
Id Num:	Not reported
Pollutant Code:	NOX
Tons per Year:	12.18000
Last Updated By:	EPA2110
Last Updated Date:	09/27/99

Year:	2000
Emissions Type:	IEPA Estimated Emissions (tons per year)
Id Num:	Not reported
Pollutant Code:	NOX
Tons per Year:	1.35000
Last Updated By:	EPA2110
Last Updated Date:	10/15/99

Year:	2000
Emissions Type:	IEPA Estimated Emissions (tons per year)

AMD INDUSTRIES INC (Continued) **1000119725**

Id Num: Not reported
Pollutant Code: CO
Tons per Year: 2.55780
Last Updated By: EPA2110
Last Updated Date: 09/27/99

Year: 2000
Emissions Type: IEPA Estimated Emissions (tons per year)
Id Num: Not reported
Pollutant Code: VOM
Tons per Year: 161.84700
Last Updated By: EPA2110
Last Updated Date: 10/15/99

Year: 2000
Emissions Type: IEPA Estimated Emissions (tons per year)
Id Num: Not reported
Pollutant Code: VOM
Tons per Year: 0.66990
Last Updated By: EPA2110
Last Updated Date: 09/27/99

Year: 2000
Emissions Type: Facility Reported
Id Num: Not reported
Pollutant Code: PM10
Tons per Year: 0
Last Updated By: EPA2499
Last Updated Date: 04/12/01

Year: 2000
Emissions Type: Facility Reported
Id Num: Not reported
Pollutant Code: VOM
Tons per Year: 0
Last Updated By: EPA2499
Last Updated Date: 04/12/01

Year: 2000
Emissions Type: Facility Reported
Id Num: Not reported
Pollutant Code: PART
Tons per Year: 0
Last Updated By: EPA2499
Last Updated Date: 04/12/01

Year: 2000
Emissions Type: Facility Reported
Id Num: Not reported
Pollutant Code: NOX
Tons per Year: 0.64000
Last Updated By: EPA2499
Last Updated Date: 04/12/01

Year: 2000
Emissions Type: Facility Reported
Id Num: Not reported

AMD INDUSTRIES INC (Continued) **1000119725**

Pollutant Code:	SO2
Tons per Year:	0
Last Updated By:	EPA2499
Last Updated Date:	04/12/01

Year:	2000
Emissions Type:	Facility Reported
Id Num:	Not reported
Pollutant Code:	CO
Tons per Year:	0.30000
Last Updated By:	EPA2499
Last Updated Date:	04/12/01

Year:	2000
Emissions Type:	Facility Reported
Id Num:	Not reported
Pollutant Code:	VOM
Tons per Year:	45.53900
Last Updated By:	EPA2499
Last Updated Date:	05/04/01

Year:	1999
Emissions Type:	IEPA Estimated Emissions (tons per year)
Id Num:	Not reported
Pollutant Code:	VOM
Tons per Year:	0.66990
Last Updated By:	EPA2110
Last Updated Date:	09/27/99

Year:	1999
Emissions Type:	IEPA Estimated Emissions (tons per year)
Id Num:	Not reported
Pollutant Code:	VOM
Tons per Year:	161.84700
Last Updated By:	EPA2110
Last Updated Date:	10/15/99

Year:	1999
Emissions Type:	IEPA Estimated Emissions (tons per year)
Id Num:	Not reported
Pollutant Code:	CO
Tons per Year:	0.52416
Last Updated By:	EPA2110
Last Updated Date:	06/04/99

Year:	1999
Emissions Type:	IEPA Estimated Emissions (tons per year)
Id Num:	Not reported
Pollutant Code:	PART
Tons per Year:	0.92568
Last Updated By:	EPA2110
Last Updated Date:	09/27/99

Year:	1999
Emissions Type:	IEPA Estimated Emissions (tons per year)
Id Num:	Not reported
Pollutant Code:	CO

AMD INDUSTRIES INC (Continued) **1000119725**

Tons per Year:	2.55780
Last Updated By:	EPA2110
Last Updated Date:	09/27/99

Year:	1999
Emissions Type:	IEPA Estimated Emissions (tons per year)
Id Num:	Not reported
Pollutant Code:	NOX
Tons per Year:	12.18000
Last Updated By:	EPA2110
Last Updated Date:	09/27/99

Year:	1999
Emissions Type:	Facility Reported
Id Num:	Not reported
Pollutant Code:	CO
Tons per Year:	0.12000
Last Updated By:	EPA2499
Last Updated Date:	04/26/00

Year:	1999
Emissions Type:	Facility Reported
Id Num:	Not reported
Pollutant Code:	SO2
Tons per Year:	0
Last Updated By:	EPA2499
Last Updated Date:	04/26/00

Year:	1999
Emissions Type:	Facility Reported
Id Num:	Not reported
Pollutant Code:	VOM
Tons per Year:	0
Last Updated By:	EPA2499
Last Updated Date:	04/26/00

Year:	1999
Emissions Type:	Facility Reported
Id Num:	Not reported
Pollutant Code:	NOX
Tons per Year:	0.59000
Last Updated By:	EPA2499
Last Updated Date:	04/26/00

Year:	1999
Emissions Type:	Facility Reported
Id Num:	Not reported
Pollutant Code:	NOX
Tons per Year:	0.51080
Last Updated By:	EPA2499
Last Updated Date:	04/11/00

Year:	1999
Emissions Type:	Facility Reported
Id Num:	Not reported
Pollutant Code:	PM10
Tons per Year:	0

AMD INDUSTRIES INC (Continued) **1000119725**

Last Updated By:	EPA2499
Last Updated Date:	04/26/00

Year:	1999
Emissions Type:	Facility Reported
Id Num:	Not reported
Pollutant Code:	CO
Tons per Year:	0
Last Updated By:	EPA2499
Last Updated Date:	04/11/00

Year:	1999
Emissions Type:	IEPA Estimated Emissions (tons per year)
Id Num:	Not reported
Pollutant Code:	PART
Tons per Year:	0.20566
Last Updated By:	EPA2110
Last Updated Date:	06/08/99

Year:	1999
Emissions Type:	Facility Reported
Id Num:	Not reported
Pollutant Code:	PART
Tons per Year:	0
Last Updated By:	EPA2499
Last Updated Date:	04/26/00

Year:	1999
Emissions Type:	Facility Reported
Id Num:	Not reported
Pollutant Code:	PART
Tons per Year:	0.49430
Last Updated By:	EPA2499
Last Updated Date:	04/11/00

Year:	1999
Emissions Type:	Facility Reported
Id Num:	Not reported
Pollutant Code:	PART
Tons per Year:	0.20566
Last Updated By:	EPA2499
Last Updated Date:	02/14/00

Year:	1999
Emissions Type:	Facility Reported
Id Num:	Not reported
Pollutant Code:	VOM
Tons per Year:	21.23000
Last Updated By:	EPA2499
Last Updated Date:	05/30/00

Year:	1999
Emissions Type:	Facility Reported
Id Num:	Not reported
Pollutant Code:	NOX
Tons per Year:	1.10000
Last Updated By:	EPA2499

AMD INDUSTRIES INC (Continued) **1000119725**

Last Updated Date: 05/30/00

Year: 1999
Emissions Type: IEPA Estimated Emissions (tons per year)
Id Num: Not reported
Pollutant Code: PART
Tons per Year: 0.10426
Last Updated By: EPA2110
Last Updated Date: 06/04/99

Year: 1999
Emissions Type: IEPA Estimated Emissions (tons per year)
Id Num: Not reported
Pollutant Code: PM10
Tons per Year: 0.92568
Last Updated By: EPA2110
Last Updated Date: 09/27/99

Year: 1999
Emissions Type: IEPA Estimated Emissions (tons per year)
Id Num: Not reported
Pollutant Code: NOX
Tons per Year: 1.35000
Last Updated By: EPA2110
Last Updated Date: 10/15/99

Year: 1999
Emissions Type: IEPA Estimated Emissions (tons per year)
Id Num: Not reported
Pollutant Code: NOX
Tons per Year: 2.70816
Last Updated By: EPA2110
Last Updated Date: 06/04/99

Year: 1999
Emissions Type: IEPA Estimated Emissions (tons per year)
Id Num: Not reported
Pollutant Code: SO2
Tons per Year: 0
Last Updated By: EPA2110
Last Updated Date: 09/27/99

Year: 1998
Emissions Type: IEPA Estimated Emissions (tons per year)
Id Num: Not reported
Pollutant Code: PART
Tons per Year: 0.10400
Last Updated By: Not reported
Last Updated Date: / /

Year: 1998
Emissions Type: IEPA Estimated Emissions (tons per year)
Id Num: Not reported
Pollutant Code: PART
Tons per Year: 0.20560
Last Updated By: Not reported
Last Updated Date: / /

AMD INDUSTRIES INC (Continued) **1000119725**

Year: 1998
Emissions Type: IEPA Estimated Emissions (tons per year)
Id Num: Not reported
Pollutant Code: NOX
Tons per Year: 2.70820
Last Updated By: Not reported
Last Updated Date: / /

Year: 1998
Emissions Type: IEPA Estimated Emissions (tons per year)
Id Num: Not reported
Pollutant Code: NOX
Tons per Year: 3.93120
Last Updated By: Not reported
Last Updated Date: / /

Year: 1998
Emissions Type: IEPA Estimated Emissions (tons per year)
Id Num: Not reported
Pollutant Code: PART
Tons per Year: 0
Last Updated By: Not reported
Last Updated Date: / /

Year: 1998
Emissions Type: IEPA Estimated Emissions (tons per year)
Id Num: Not reported
Pollutant Code: NOX
Tons per Year: 1.35000
Last Updated By: Not reported
Last Updated Date: / /

Year: 1998
Emissions Type: IEPA Estimated Emissions (tons per year)
Id Num: Not reported
Pollutant Code: CO
Tons per Year: 0.52420
Last Updated By: Not reported
Last Updated Date: / /

Year: 1998
Emissions Type: IEPA Estimated Emissions (tons per year)
Id Num: Not reported
Pollutant Code: VOM
Tons per Year: 161.84700
Last Updated By: Not reported
Last Updated Date: / /

Year: 1998
Emissions Type: IEPA Estimated Emissions (tons per year)
Id Num: Not reported
Pollutant Code: CO
Tons per Year: 0.87360
Last Updated By: Not reported
Last Updated Date: / /

Year: 1998

AMD INDUSTRIES INC (Continued) **1000119725**

Emissions Type:	Facility Reported
Id Num:	Not reported
Pollutant Code:	PART
Tons per Year:	0.12000
Last Updated By:	Not reported
Last Updated Date:	/ /

Year:	1998
Emissions Type:	Facility Reported
Id Num:	Not reported
Pollutant Code:	CO
Tons per Year:	0.21000
Last Updated By:	Not reported
Last Updated Date:	/ /

Year:	1998
Emissions Type:	Facility Reported
Id Num:	Not reported
Pollutant Code:	VOM
Tons per Year:	0
Last Updated By:	Not reported
Last Updated Date:	/ /

Year:	1998
Emissions Type:	Facility Reported
Id Num:	Not reported
Pollutant Code:	PART
Tons per Year:	0.74890
Last Updated By:	EPA2276
Last Updated Date:	05/27/99

Year:	1998
Emissions Type:	Facility Reported
Id Num:	Not reported
Pollutant Code:	PART
Tons per Year:	0
Last Updated By:	EPA2276
Last Updated Date:	04/27/99

Year:	1998
Emissions Type:	Facility Reported
Id Num:	Not reported
Pollutant Code:	MIBK
Tons per Year:	0
Last Updated By:	Not reported
Last Updated Date:	/ /

Year:	1998
Emissions Type:	Facility Reported
Id Num:	Not reported
Pollutant Code:	NOX
Tons per Year:	0.98000
Last Updated By:	Not reported
Last Updated Date:	/ /

Year:	1998
Emissions Type:	Facility Reported

AMD INDUSTRIES INC (Continued) **1000119725**

Id Num: Not reported
Pollutant Code: NOX
Tons per Year: 0.77400
Last Updated By: EPA2276
Last Updated Date: 05/27/99

Year: 1998
Emissions Type: Facility Reported
Id Num: Not reported
Pollutant Code: TCE
Tons per Year: 0
Last Updated By: Not reported
Last Updated Date: / /

Year: 1998
Emissions Type: Facility Reported
Id Num: Not reported
Pollutant Code: CO
Tons per Year: 0.14980
Last Updated By: EPA2276
Last Updated Date: 05/27/99

Year: 1998
Emissions Type: Facility Reported
Id Num: Not reported
Pollutant Code: VOM
Tons per Year: 103.60000
Last Updated By: EPA2499
Last Updated Date: 12/03/99

Year: 1998
Emissions Type: Facility Reported
Id Num: Not reported
Pollutant Code: NOX
Tons per Year: 0.93500
Last Updated By: EPA2499
Last Updated Date: 12/03/99

Year: 1997
Emissions Type: Facility Reported
Id Num: Not reported
Pollutant Code: NOX
Tons per Year: 1
Last Updated By: Not reported
Last Updated Date: / /

Year: 1997
Emissions Type: IEPA Estimated Emissions (tons per year)
Id Num: Not reported
Pollutant Code: PART
Tons per Year: 0.20560
Last Updated By: Not reported
Last Updated Date: / /

Year: 1997
Emissions Type: Facility Reported
Id Num: Not reported

AMD INDUSTRIES INC (Continued) **1000119725**

Pollutant Code: CO
Tons per Year: 0.14000
Last Updated By: Not reported
Last Updated Date: / /

Year: 1997
Emissions Type: Facility Reported
Id Num: Not reported
Pollutant Code: MIBK
Tons per Year: 0
Last Updated By: Not reported
Last Updated Date: / /

Year: 1997
Emissions Type: Facility Reported
Id Num: Not reported
Pollutant Code: VOM
Tons per Year: 0
Last Updated By: Not reported
Last Updated Date: / /

Year: 1997
Emissions Type: Facility Reported
Id Num: Not reported
Pollutant Code: TCE
Tons per Year: 0
Last Updated By: Not reported
Last Updated Date: / /

Year: 1997
Emissions Type: Facility Reported
Id Num: Not reported
Pollutant Code: NOX
Tons per Year: 0.69000
Last Updated By: Not reported
Last Updated Date: / /

Year: 1997
Emissions Type: Facility Reported
Id Num: Not reported
Pollutant Code: PART
Tons per Year: 0
Last Updated By: Not reported
Last Updated Date: / /

Year: 1997
Emissions Type: IEPA Estimated Emissions (tons per year)
Id Num: Not reported
Pollutant Code: NOX
Tons per Year: 2.70820
Last Updated By: Not reported
Last Updated Date: / /

Year: 1997
Emissions Type: IEPA Estimated Emissions (tons per year)
Id Num: Not reported
Pollutant Code: NOX

AMD INDUSTRIES INC (Continued) **1000119725**

Tons per Year: 1.35000
Last Updated By: Not reported
Last Updated Date: / /

Year: 1997
Emissions Type: IEPA Estimated Emissions (tons per year)
Id Num: Not reported
Pollutant Code: VOM
Tons per Year: 161.84700
Last Updated By: Not reported
Last Updated Date: / /

Year: 1997
Emissions Type: IEPA Estimated Emissions (tons per year)
Id Num: Not reported
Pollutant Code: PART
Tons per Year: 0
Last Updated By: Not reported
Last Updated Date: / /

Year: 1997
Emissions Type: IEPA Estimated Emissions (tons per year)
Id Num: Not reported
Pollutant Code: NOX
Tons per Year: 3.93120
Last Updated By: Not reported
Last Updated Date: / /

Year: 1997
Emissions Type: IEPA Estimated Emissions (tons per year)
Id Num: Not reported
Pollutant Code: CO
Tons per Year: 0.52420
Last Updated By: Not reported
Last Updated Date: / /

Year: 1997
Emissions Type: IEPA Estimated Emissions (tons per year)
Id Num: Not reported
Pollutant Code: CO
Tons per Year: 0.87360
Last Updated By: Not reported
Last Updated Date: / /

Year: 1997
Emissions Type: Facility Reported
Id Num: Not reported
Pollutant Code: NOX
Tons per Year: 0.87950
Last Updated By: Not reported
Last Updated Date: / /

Year: 1997
Emissions Type: Facility Reported
Id Num: Not reported
Pollutant Code: PART
Tons per Year: 0.85100

AMD INDUSTRIES INC (Continued) **1000119725**

Last Updated By: Not reported
Last Updated Date: / /

Year: 1997
Emissions Type: Facility Reported
Id Num: Not reported
Pollutant Code: CO
Tons per Year: 0.17020
Last Updated By: Not reported
Last Updated Date: / /

Year: 1997
Emissions Type: Facility Reported
Id Num: Not reported
Pollutant Code: PART
Tons per Year: 0
Last Updated By: Not reported
Last Updated Date: / /

Year: 1997
Emissions Type: IEPA Estimated Emissions (tons per year)
Id Num: Not reported
Pollutant Code: PART
Tons per Year: 0.10400
Last Updated By: Not reported
Last Updated Date: / /

Year: 1997
Emissions Type: Facility Reported
Id Num: Not reported
Pollutant Code: VOM
Tons per Year: 128.60000
Last Updated By: Not reported
Last Updated Date: / /

Year: 1996
Emissions Type: Facility Reported
Id Num: Not reported
Pollutant Code: VOM
Tons per Year: 1.40000
Last Updated By: Not reported
Last Updated Date: / /

Year: 1996
Emissions Type: IEPA Estimated Emissions (tons per year)
Id Num: Not reported
Pollutant Code: NOX
Tons per Year: 2.10000
Last Updated By: Not reported
Last Updated Date: / /

Year: 1996
Emissions Type: Facility Reported
Id Num: Not reported
Pollutant Code: NOX
Tons per Year: 0.93750
Last Updated By: Not reported

AMD INDUSTRIES INC (Continued) **1000119725**

Last Updated Date: / /

Year: 1996
Emissions Type: Facility Reported
Id Num: Not reported
Pollutant Code: VOM
Tons per Year: 154.36000
Last Updated By: Not reported
Last Updated Date: / /

Year: 1996
Emissions Type: Facility Reported
Id Num: Not reported
Pollutant Code: PART
Tons per Year: 0.18000
Last Updated By: Not reported
Last Updated Date: / /

Year: 1996
Emissions Type: Facility Reported
Id Num: Not reported
Pollutant Code: MIBK
Tons per Year: 0
Last Updated By: Not reported
Last Updated Date: / /

Year: 1996
Emissions Type: Facility Reported
Id Num: Not reported
Pollutant Code: TCE
Tons per Year: 0.61000
Last Updated By: Not reported
Last Updated Date: / /

Year: 1996
Emissions Type: Facility Reported
Id Num: Not reported
Pollutant Code: NOX
Tons per Year: 0.92000
Last Updated By: Not reported
Last Updated Date: / /

Year: 1996
Emissions Type: Facility Reported
Id Num: Not reported
Pollutant Code: PART
Tons per Year: 0.45460
Last Updated By: Not reported
Last Updated Date: / /

Year: 1996
Emissions Type: Facility Reported
Id Num: Not reported
Pollutant Code: CO
Tons per Year: 0
Last Updated By: Not reported
Last Updated Date: / /

AMD INDUSTRIES INC (Continued) **1000119725**

Year: 1996
Emissions Type: Facility Reported
Id Num: Not reported
Pollutant Code: NOX
Tons per Year: 0.46980
Last Updated By: Not reported
Last Updated Date: / /

Year: 1996
Emissions Type: Facility Reported
Id Num: Not reported
Pollutant Code: PART
Tons per Year: 0
Last Updated By: Not reported
Last Updated Date: / /

Year: 1996
Emissions Type: IEPA Estimated Emissions (tons per year)
Id Num: Not reported
Pollutant Code: PART
Tons per Year: 0.10400
Last Updated By: Not reported
Last Updated Date: / /

Year: 1996
Emissions Type: IEPA Estimated Emissions (tons per year)
Id Num: Not reported
Pollutant Code: PART
Tons per Year: 0.20560
Last Updated By: Not reported
Last Updated Date: / /

Year: 1996
Emissions Type: IEPA Estimated Emissions (tons per year)
Id Num: Not reported
Pollutant Code: PART
Tons per Year: 0.46000
Last Updated By: Not reported
Last Updated Date: / /

Year: 1996
Emissions Type: IEPA Estimated Emissions (tons per year)
Id Num: Not reported
Pollutant Code: NOX
Tons per Year: 2.70820
Last Updated By: Not reported
Last Updated Date: / /

Year: 1996
Emissions Type: IEPA Estimated Emissions (tons per year)
Id Num: Not reported
Pollutant Code: VOM
Tons per Year: 23.20000
Last Updated By: Not reported
Last Updated Date: / /

Year: 1996

AMD INDUSTRIES INC (Continued) **1000119725**

Emissions Type: IEPA Estimated Emissions (tons per year)
Id Num: Not reported
Pollutant Code: NOX
Tons per Year: 1.35000
Last Updated By: Not reported
Last Updated Date: / /

Year: 1996
Emissions Type: IEPA Estimated Emissions (tons per year)
Id Num: Not reported
Pollutant Code: VOM
Tons per Year: 161.84700
Last Updated By: Not reported
Last Updated Date: / /

Year: 1996
Emissions Type: IEPA Estimated Emissions (tons per year)
Id Num: Not reported
Pollutant Code: CO
Tons per Year: 0.42000
Last Updated By: Not reported
Last Updated Date: / /

Year: 1996
Emissions Type: IEPA Estimated Emissions (tons per year)
Id Num: Not reported
Pollutant Code: CO
Tons per Year: 0.52420
Last Updated By: Not reported
Last Updated Date: / /

Year: 1996
Emissions Type: Facility Reported
Id Num: Not reported
Pollutant Code: CO
Tons per Year: 0.19000
Last Updated By: Not reported
Last Updated Date: / /

Year: 1995
Emissions Type: Facility Reported
Id Num: Not reported
Pollutant Code: CO
Tons per Year: 0
Last Updated By: Not reported
Last Updated Date: / /

Year: 1995
Emissions Type: Facility Reported
Id Num: Not reported
Pollutant Code: VOM
Tons per Year: 169.80000
Last Updated By: Not reported
Last Updated Date: / /

Year: 1995
Emissions Type: Facility Reported

AMD INDUSTRIES INC (Continued) **1000119725**

Id Num: Not reported
Pollutant Code: PART
Tons per Year: 0.41970
Last Updated By: Not reported
Last Updated Date: / /

Year: 1995
Emissions Type: Facility Reported
Id Num: Not reported
Pollutant Code: PART
Tons per Year: 0
Last Updated By: Not reported
Last Updated Date: / /

Year: 1995
Emissions Type: Facility Reported
Id Num: Not reported
Pollutant Code: CO
Tons per Year: 0.33000
Last Updated By: Not reported
Last Updated Date: / /

Year: 1995
Emissions Type: Facility Reported
Id Num: Not reported
Pollutant Code: VOM
Tons per Year: 1.13000
Last Updated By: Not reported
Last Updated Date: / /

Year: 1995
Emissions Type: Facility Reported
Id Num: Not reported
Pollutant Code: NOX
Tons per Year: 1.57000
Last Updated By: Not reported
Last Updated Date: / /

Year: 1995
Emissions Type: Facility Reported
Id Num: Not reported
Pollutant Code: MIBK
Tons per Year: 0.20000
Last Updated By: Not reported
Last Updated Date: / /

Year: 1995
Emissions Type: Facility Reported
Id Num: Not reported
Pollutant Code: PART
Tons per Year: 0
Last Updated By: Not reported
Last Updated Date: / /

Year: 1995
Emissions Type: Facility Reported
Id Num: Not reported

AMD INDUSTRIES INC (Continued) **1000119725**

Pollutant Code: TCE
Tons per Year: 3.90000
Last Updated By: Not reported
Last Updated Date: / /

Year: 1995
Emissions Type: IEPA Estimated Emissions (tons per year)
Id Num: Not reported
Pollutant Code: CO
Tons per Year: 0.42000
Last Updated By: Not reported
Last Updated Date: / /

Year: 1995
Emissions Type: IEPA Estimated Emissions (tons per year)
Id Num: Not reported
Pollutant Code: VOM
Tons per Year: 154.98000
Last Updated By: Not reported
Last Updated Date: / /

Year: 1995
Emissions Type: IEPA Estimated Emissions (tons per year)
Id Num: Not reported
Pollutant Code: CO
Tons per Year: 0.52420
Last Updated By: Not reported
Last Updated Date: / /

Year: 1995
Emissions Type: IEPA Estimated Emissions (tons per year)
Id Num: Not reported
Pollutant Code: PART
Tons per Year: 0.46000
Last Updated By: Not reported
Last Updated Date: / /

Year: 1995
Emissions Type: IEPA Estimated Emissions (tons per year)
Id Num: Not reported
Pollutant Code: NOX
Tons per Year: 1.35000
Last Updated By: Not reported
Last Updated Date: / /

Year: 1995
Emissions Type: IEPA Estimated Emissions (tons per year)
Id Num: Not reported
Pollutant Code: VOM
Tons per Year: 23.20000
Last Updated By: Not reported
Last Updated Date: / /

Year: 1995
Emissions Type: IEPA Estimated Emissions (tons per year)
Id Num: Not reported
Pollutant Code: PART

AMD INDUSTRIES INC (Continued) **1000119725**

Tons per Year: 0.20560
Last Updated By: Not reported
Last Updated Date: / /

Year: 1995
Emissions Type: IEPA Estimated Emissions (tons per year)
Id Num: Not reported
Pollutant Code: PART
Tons per Year: 0.10400
Last Updated By: Not reported
Last Updated Date: / /

Year: 1995
Emissions Type: IEPA Estimated Emissions (tons per year)
Id Num: Not reported
Pollutant Code: NOX
Tons per Year: 2.70820
Last Updated By: Not reported
Last Updated Date: / /

Year: 1995
Emissions Type: IEPA Estimated Emissions (tons per year)
Id Num: Not reported
Pollutant Code: NOX
Tons per Year: 2.10000
Last Updated By: Not reported
Last Updated Date: / /

Year: 1995
Emissions Type: Facility Reported
Id Num: Not reported
Pollutant Code: NOX
Tons per Year: 0.90100
Last Updated By: Not reported
Last Updated Date: / /

Year: 1995
Emissions Type: Facility Reported
Id Num: Not reported
Pollutant Code: NOX
Tons per Year: 0.43380
Last Updated By: Not reported
Last Updated Date: / /

Year: 1994
Emissions Type: Facility Reported
Id Num: Not reported
Pollutant Code: MIBK
Tons per Year: 0.35200
Last Updated By: Not reported
Last Updated Date: / /

Year: 1994
Emissions Type: Facility Reported
Id Num: Not reported
Pollutant Code: PART
Tons per Year: 0.18000

AMD INDUSTRIES INC (Continued) **1000119725**

Last Updated By: Not reported
Last Updated Date: / /

Year: 1994
Emissions Type: Facility Reported
Id Num: Not reported
Pollutant Code: NOX
Tons per Year: 1.90000
Last Updated By: Not reported
Last Updated Date: / /

Year: 1994
Emissions Type: Facility Reported
Id Num: Not reported
Pollutant Code: CO
Tons per Year: 0
Last Updated By: Not reported
Last Updated Date: / /

Year: 1994
Emissions Type: Facility Reported
Id Num: Not reported
Pollutant Code: PART
Tons per Year: 0.38860
Last Updated By: Not reported
Last Updated Date: / /

Year: 1994
Emissions Type: Facility Reported
Id Num: Not reported
Pollutant Code: VOM
Tons per Year: 123.12000
Last Updated By: Not reported
Last Updated Date: / /

Year: 1994
Emissions Type: Facility Reported
Id Num: Not reported
Pollutant Code: NOX
Tons per Year: 0.40160
Last Updated By: Not reported
Last Updated Date: / /

Year: 1994
Emissions Type: IEPA Estimated Emissions (tons per year)
Id Num: Not reported
Pollutant Code: VOM
Tons per Year: 154.98000
Last Updated By: Not reported
Last Updated Date: / /

Year: 1994
Emissions Type: IEPA Estimated Emissions (tons per year)
Id Num: Not reported
Pollutant Code: PART
Tons per Year: 0.10380
Last Updated By: Not reported

AMD INDUSTRIES INC (Continued) **1000119725**

Last Updated Date: / /

Year: 1994
Emissions Type: IEPA Estimated Emissions (tons per year)
Id Num: Not reported
Pollutant Code: PART
Tons per Year: 0.20560
Last Updated By: Not reported
Last Updated Date: / /

Year: 1994
Emissions Type: IEPA Estimated Emissions (tons per year)
Id Num: Not reported
Pollutant Code: PART
Tons per Year: 0.46000
Last Updated By: Not reported
Last Updated Date: / /

Year: 1994
Emissions Type: IEPA Estimated Emissions (tons per year)
Id Num: Not reported
Pollutant Code: VOM
Tons per Year: 23.20000
Last Updated By: Not reported
Last Updated Date: / /

Year: 1994
Emissions Type: IEPA Estimated Emissions (tons per year)
Id Num: Not reported
Pollutant Code: NOX
Tons per Year: 1.35000
Last Updated By: Not reported
Last Updated Date: / /

Year: 1994
Emissions Type: IEPA Estimated Emissions (tons per year)
Id Num: Not reported
Pollutant Code: NOX
Tons per Year: 2.10000
Last Updated By: Not reported
Last Updated Date: / /

Year: 1994
Emissions Type: IEPA Estimated Emissions (tons per year)
Id Num: Not reported
Pollutant Code: CO
Tons per Year: 0.52410
Last Updated By: Not reported
Last Updated Date: / /

Year: 1994
Emissions Type: IEPA Estimated Emissions (tons per year)
Id Num: Not reported
Pollutant Code: CO
Tons per Year: 0.42000
Last Updated By: Not reported
Last Updated Date: / /

AMD INDUSTRIES INC (Continued) **1000119725**

Year: 1994
Emissions Type: IEPA Estimated Emissions (tons per year)
Id Num: Not reported
Pollutant Code: NOX
Tons per Year: 2.70810
Last Updated By: Not reported
Last Updated Date: / /

Year: 1994
Emissions Type: Facility Reported
Id Num: Not reported
Pollutant Code: PART
Tons per Year: 0
Last Updated By: Not reported
Last Updated Date: / /

Year: 1994
Emissions Type: Facility Reported
Id Num: Not reported
Pollutant Code: NOX
Tons per Year: 0.52000
Last Updated By: Not reported
Last Updated Date: / /

Year: 1994
Emissions Type: Facility Reported
Id Num: Not reported
Pollutant Code: TCE
Tons per Year: 15.59850
Last Updated By: Not reported
Last Updated Date: / /

Year: 1994
Emissions Type: Facility Reported
Id Num: Not reported
Pollutant Code: CO
Tons per Year: 0.11000
Last Updated By: Not reported
Last Updated Date: / /

Year: 1994
Emissions Type: Facility Reported
Id Num: Not reported
Pollutant Code: VOM
Tons per Year: 21
Last Updated By: Not reported
Last Updated Date: / /

Year: 1993
Emissions Type: IEPA Estimated Emissions (tons per year)
Id Num: Not reported
Pollutant Code: PART
Tons per Year: 0.46000
Last Updated By: Not reported
Last Updated Date: / /

Year: 1993

AMD INDUSTRIES INC (Continued) **1000119725**

Emissions Type:	Facility Reported
Id Num:	Not reported
Pollutant Code:	CO
Tons per Year:	0.14000
Last Updated By:	Not reported
Last Updated Date:	/ /

Year:	1993
Emissions Type:	IEPA Estimated Emissions (tons per year)
Id Num:	Not reported
Pollutant Code:	SO2
Tons per Year:	8.74000
Last Updated By:	Not reported
Last Updated Date:	/ /

Year:	1993
Emissions Type:	IEPA Estimated Emissions (tons per year)
Id Num:	Not reported
Pollutant Code:	VOM
Tons per Year:	20.19000
Last Updated By:	Not reported
Last Updated Date:	/ /

Year:	1993
Emissions Type:	IEPA Estimated Emissions (tons per year)
Id Num:	Not reported
Pollutant Code:	CO
Tons per Year:	0.42000
Last Updated By:	Not reported
Last Updated Date:	/ /

Year:	1993
Emissions Type:	IEPA Estimated Emissions (tons per year)
Id Num:	Not reported
Pollutant Code:	NOX
Tons per Year:	0.67500
Last Updated By:	Not reported
Last Updated Date:	/ /

Year:	1993
Emissions Type:	IEPA Estimated Emissions (tons per year)
Id Num:	Not reported
Pollutant Code:	VOM
Tons per Year:	23.20000
Last Updated By:	Not reported
Last Updated Date:	/ /

Year:	1993
Emissions Type:	IEPA Estimated Emissions (tons per year)
Id Num:	Not reported
Pollutant Code:	PART
Tons per Year:	0.20560
Last Updated By:	Not reported
Last Updated Date:	/ /

Year:	1993
Emissions Type:	IEPA Estimated Emissions (tons per year)

AMD INDUSTRIES INC (Continued) **1000119725**

Id Num: Not reported
Pollutant Code: NOX
Tons per Year: 2.10000
Last Updated By: Not reported
Last Updated Date: / /

Year: 1993
Emissions Type: IEPA Estimated Emissions (tons per year)
Id Num: Not reported
Pollutant Code: PM10
Tons per Year: 0
Last Updated By: Not reported
Last Updated Date: / /

Year: 1993
Emissions Type: Facility Reported
Id Num: Not reported
Pollutant Code: SO2
Tons per Year: 0
Last Updated By: Not reported
Last Updated Date: / /

Year: 1993
Emissions Type: Facility Reported
Id Num: Not reported
Pollutant Code: PART
Tons per Year: 0.26980
Last Updated By: Not reported
Last Updated Date: / /

Year: 1993
Emissions Type: Facility Reported
Id Num: Not reported
Pollutant Code: NOX
Tons per Year: 0.67500
Last Updated By: Not reported
Last Updated Date: / /

Year: 1993
Emissions Type: Facility Reported
Id Num: Not reported
Pollutant Code: PM10
Tons per Year: 0.53620
Last Updated By: Not reported
Last Updated Date: / /

Year: 1993
Emissions Type: Facility Reported
Id Num: Not reported
Pollutant Code: VOM
Tons per Year: 71.43000
Last Updated By: Not reported
Last Updated Date: / /

Year: 1993
Emissions Type: Facility Reported
Id Num: Not reported

AMD INDUSTRIES INC (Continued) **1000119725**

Pollutant Code: NOX
Tons per Year: 0.68000
Last Updated By: Not reported
Last Updated Date: / /

Year: 1993
Emissions Type: Facility Reported
Id Num: Not reported
Pollutant Code: PART
Tons per Year: 0
Last Updated By: Not reported
Last Updated Date: / /

Year: 1993
Emissions Type: Facility Reported
Id Num: Not reported
Pollutant Code: VOM
Tons per Year: 19.60000
Last Updated By: Not reported
Last Updated Date: / /

Year: 1993
Emissions Type: Facility Reported
Id Num: Not reported
Pollutant Code: PART
Tons per Year: 0.20000
Last Updated By: Not reported
Last Updated Date: / /

Year: 1993
Emissions Type: IEPA Estimated Emissions (tons per year)
Id Num: Not reported
Pollutant Code: PART
Tons per Year: 0
Last Updated By: Not reported
Last Updated Date: / /

Year: 1992
Emissions Type: IEPA Estimated Emissions (tons per year)
Id Num: Not reported
Pollutant Code: SO2
Tons per Year: 8.74000
Last Updated By: Not reported
Last Updated Date: / /

Year: 1992
Emissions Type: Facility Reported
Id Num: Not reported
Pollutant Code: PART
Tons per Year: 0.14900
Last Updated By: Not reported
Last Updated Date: / /

Year: 1992
Emissions Type: IEPA Estimated Emissions (tons per year)
Id Num: Not reported
Pollutant Code: CO

AMD INDUSTRIES INC (Continued) **1000119725**

Tons per Year: 0.42000
Last Updated By: Not reported
Last Updated Date: / /

Year: 1992
Emissions Type: IEPA Estimated Emissions (tons per year)
Id Num: Not reported
Pollutant Code: VOM
Tons per Year: 23.20000
Last Updated By: Not reported
Last Updated Date: / /

Year: 1992
Emissions Type: IEPA Estimated Emissions (tons per year)
Id Num: Not reported
Pollutant Code: PART
Tons per Year: 0
Last Updated By: Not reported
Last Updated Date: / /

Year: 1992
Emissions Type: IEPA Estimated Emissions (tons per year)
Id Num: Not reported
Pollutant Code: PM10
Tons per Year: 0
Last Updated By: Not reported
Last Updated Date: / /

Year: 1992
Emissions Type: IEPA Estimated Emissions (tons per year)
Id Num: Not reported
Pollutant Code: PART
Tons per Year: 0.20560
Last Updated By: Not reported
Last Updated Date: / /

Year: 1992
Emissions Type: IEPA Estimated Emissions (tons per year)
Id Num: Not reported
Pollutant Code: PART
Tons per Year: 0.46000
Last Updated By: Not reported
Last Updated Date: / /

Year: 1992
Emissions Type: Facility Reported
Id Num: Not reported
Pollutant Code: PART
Tons per Year: 0
Last Updated By: Not reported
Last Updated Date: / /

Year: 1992
Emissions Type: Facility Reported
Id Num: Not reported
Pollutant Code: PM10
Tons per Year: 0

AMD INDUSTRIES INC (Continued) **1000119725**

Last Updated By: Not reported
Last Updated Date: / /

Year: 1992
Emissions Type: Facility Reported
Id Num: Not reported
Pollutant Code: SO2
Tons per Year: 0.94040
Last Updated By: Not reported
Last Updated Date: / /

Year: 1992
Emissions Type: Facility Reported
Id Num: Not reported
Pollutant Code: PART
Tons per Year: 1.34240
Last Updated By: Not reported
Last Updated Date: / /

Year: 1992
Emissions Type: Facility Reported
Id Num: Not reported
Pollutant Code: CO
Tons per Year: 0.22000
Last Updated By: Not reported
Last Updated Date: / /

Year: 1992
Emissions Type: Facility Reported
Id Num: Not reported
Pollutant Code: VOM
Tons per Year: 37
Last Updated By: Not reported
Last Updated Date: / /

Year: 1992
Emissions Type: Facility Reported
Id Num: Not reported
Pollutant Code: NOX
Tons per Year: 1
Last Updated By: Not reported
Last Updated Date: / /

Year: 1992
Emissions Type: IEPA Estimated Emissions (tons per year)
Id Num: Not reported
Pollutant Code: NOX
Tons per Year: 2.10000
Last Updated By: Not reported
Last Updated Date: / /

SRP:
IL EPA Id: 0310515075
US EPA Id: ILT180012668
Longitude: -87.74026
Latitude: 41.85512
Contact Name: Louis Krueger

AMD INDUSTRIES INC (Continued) **1000119725**

Contact Address:	534 North Oak Street
Contact Address2:	Not reported
Contact City,St,Zip:	Hinsdale, IL 60521
Contact Phone:	Not reported
Date Enrolled:	10/30/1991
Point Of Contact:	David A. Schlott, P.E.
Consultant Company:	ERM-North Central, Inc.
Consultant Address:	540 Lake Cook Road
Consultant Address2:	Suite 300
Consultant City,St,Zip:	Deerfield, IL 60015
Consultant Phone:	(847) 940-7200
Proj Mgr Assigned:	O'Hara
Sec. 4 Letter Date:	Not reported
NFR Recorded:	Not reported
Active:	False
Total Acres:	Not reported
No Further Remediation Letter Dt:	Not reported
Remediation Applicant Co:	AMD Industries, Inc.
Remediation Applicant Title:	Mr.
Remediation Applicant Name:	Not reported
Remediation Applicant Company:	Not reported
Remediation Applicant Address:	Not reported
Remediation Applicant Address 2:	Not reported
Remediation Applicant City,St,Zip:	Not reported
Illinois EPA:	Not reported
Site Name:	Not reported
NFR Letter:	Not reported
NFR Letter Date Recorded:	Not reported
Site Type:	Not reported
Comprehensive/Focused:	Not reported
Institutional Controls:	Not reported
Barrier:	Not reported
Worker Caution:	Not reported
Acres:	Not reported

66
NE
1/2-1
0.787 mi.
4153 ft.

CONTAINER CARE INCORPORATED
4735 WEST 14TH STREET
CICERO, IL 60804

FINDS **1000226561**
CORRACTS **ILD043905504**
CERC-NFRAP
RCRA-CESQG

Relative:
Equal

Actual:
605 ft.

FINDS:
Other Pertinent Environmental Activity Identified at Site

Registry ID: 110006402124

ACES (Illinois - Agency Compliance And Enforcement System) is the Illinois EPA Project to facilitate the permitting operations

RCRAInfo is a national information system that supports the Resource Conservation and Recovery Act (RCRA) program through the tracking of events and activities related to facilities that generate, transport, and treat, store, or dispose of hazardous waste. RCRAInfo allows RCRA program staff to track the notification, permit, compliance, and corrective action activities required under RCRA.

CONTAINER CARE INCORPORATED (Continued) **1000226561**

CORRACTS:

EPA ID: ILD043905504
EPA Region: 5
Area Name: ENTIRE FACILITY
Actual Date: 3/31/1994
Action: CA075LO - CA Prioritization, Facility or area was assigned a low corrective action priority
NAICS Code(s): Not reported
Original schedule date: Not reported
Schedule end date: Not reported

CERC-NFRAP:
Site ID: 0507517
Federal Facility: Not a Federal Facility
NPL Status: Not on the NPL
Non NPL Status: Deferred to RCRA

CERCLIS-NFRAP Site Alias Name(s):
Alias Name: GULF & WESTERN MFG CO TAYLOR FORGE DIV
Alias Address: Not reported
IL
Alias Name: PIER FOURTEEN
Alias Address: Not reported
IL
Alias Name: CHICAGO CARE INC
Alias Address: Not reported
Not reported
Site Description: Not reported

CERCLIS-NFRAP Assessment History:
Action: DISCOVERY
Date Started: Not reported
Date Completed: 02/04/1994
Priority Level: Not reported

Action: PRELIMINARY ASSESSMENT
Date Started: Not reported
Date Completed: 04/05/1994
Priority Level: Deferred to RCRA (Subtitle C)

Action: ARCHIVE SITE
Date Started: Not reported
Date Completed: 12/01/1995
Priority Level: Not reported

RCRA-CESQG:
Date form received by agency: 11/07/1980
Facility name: CONTAINER CARE CHICAGO
Facility address: 4735 W 14TH ST
CICERO, IL 60650
EPA ID: ILD043905504
Contact: FRANK POLERECKY
Contact address: 4735 W 14TH ST
CICERO, IL 60650

CONTAINER CARE INCORPORATED (Continued) **1000226561**

Contact country:	US
Contact telephone:	(312) 242-3400
Contact email:	Not reported
EPA Region:	05
Classification:	Conditionally Exempt Small Quantity Generator
Description:	Handler: generates 100 kg or less of hazardous waste per calendar month, and accumulates 1000 kg or less of hazardous waste at any time; or generates 1 kg or less of acutely hazardous waste per calendar month, and accumulates at any time: 1 kg or less of acutely hazardous waste; or 100 kg or less of any residue or contaminated soil, waste or other debris resulting from the cleanup of a spill, into or on any land or water, of acutely hazardous waste; or generates 100 kg or less of any residue or contaminated soil, waste or other debris resulting from the cleanup of a spill, into or on any land or water, of acutely hazardous waste during any calendar month, and accumulates at any time: 1 kg or less of acutely hazardous waste; or 100 kg or less of any residue or contaminated soil, waste or other debris resulting from the cleanup of a spill, into or on any land or water, of acutely hazardous waste

Owner/Operator Summary:

Owner/operator name:	NAME NOT REPORTED
Owner/operator address:	ADDRESS NOT REPORTED CITY NOT REPORTED, AK 99998
Owner/operator country:	Not reported
Owner/operator telephone:	[redacted]
Legal status:	Private
Owner/Operator Type:	Operator
Owner/Op start date:	Not reported
Owner/Op end date:	Not reported

Owner/operator name:	[redacted]
Owner/operator address:	
Owner/operator country:	Not reported
Owner/operator telephone:	[redacted]
Legal status:	Private
Owner/Operator Type:	Owner
Owner/Op start date:	Not reported
Owner/Op end date:	Not reported

Handler Activities Summary:

U.S. importer of hazardous waste:	Unknown
Mixed waste (haz. and radioactive):	Unknown
Recycler of hazardous waste:	No
Transporter of hazardous waste:	No
Treater, storer or disposer of HW:	No
Underground injection activity:	No
On-site burner exemption:	Unknown
Furnace exemption:	Unknown
Used oil fuel burner:	No
Used oil processor:	No
User oil refiner:	No
Used oil fuel marketer to burner:	No
Used oil Specification marketer:	No
Used oil transfer facility:	No

CONTAINER CARE INCORPORATED (Continued) **1000226561**

Used oil transporter: No
Off-site waste receiver: Commercial status unknown

Historical Generators:
Date form received by agency: 10/17/1980
Facility name: CONTAINER CARE CHICAGO
Classification: Conditionally Exempt Small Quantity Generator

Hazardous Waste Summary:
Waste code: D001
Waste name: IGNITABLE HAZARDOUS WASTES ARE THOSE WASTES WHICH HAVE A FLASHPOINT OF LESS THAN 140 DEGREES FAHRENHEIT AS DETERMINED BY A PENSKY-MARTENS CLOSED CUP FLASH POINT TESTER. ANOTHER METHOD OF DETERMINING THE FLASH POINT OF A WASTE IS TO REVIEW THE MATERIAL SAFETY DATA SHEET, WHICH CAN BE OBTAINED FROM THE MANUFACTURER OR DISTRIBUTOR OF THE MATERIAL. LACQUER THINNER IS AN EXAMPLE OF A COMMONLY USED SOLVENT WHICH WOULD BE CONSIDERED AS IGNITABLE HAZARDOUS WASTE.

Waste code: F005
Waste name: THE FOLLOWING SPENT NON-HALOGENATED SOLVENTS: TOLUENE, METHYL ETHYL KETONE, CARBON DISULFIDE, ISOBUTANOL, PYRIDINE, BENZENE, 2-ETHOXYETHANOL, AND 2-NITROPROPANE; ALL SPENT SOLVENT MIXTURES/BLENDS CONTAINING, BEFORE USE, A TOTAL OF TEN PERCENT OR MORE (BY VOLUME) OF ONE OR MORE OF THE ABOVE NON-HALOGENATED SOLVENTS OR THOSE SOLVENTS LISTED IN F001, F002, OR F004; AND STILL BOTTOMS FROM THE RECOVERY OF THESE SPENT SOLVENTS AND SPENT SOLVENT MIXTURES.

Corrective Action Summary:
Event date: 03/31/1994
Event: CA Prioritization, Facility or area was assigned a low corrective action priority.

Violation Status: No violations found

67
SE
1/2-1
0.795 mi.
4195 ft.

AT & T TECHNOLOGIES INC HAWTHORNE STA
26TH STREET & CICERO AVENUE
CHICAGO, IL 60623

FINDS **1000402547**
CORRACTS **ILD074381427**
CERC-NFRAP
MANIFEST
RCRA-NonGen

Relative:
Equal

Actual:
605 ft.

FINDS:
Other Pertinent Environmental Activity Identified at Site

Registry ID: 110000916965

RCRAInfo is a national information system that supports the Resource Conservation and Recovery Act (RCRA) program through the tracking of events and activities related to facilities that generate, transport, and treat, store, or dispose of hazardous waste. RCRAInfo allows RCRA program staff to track the notification, permit, compliance, and corrective action activities required under RCRA.

CORRACTS:

EPA ID: ILD074381427

AT & T TECHNOLOGIES INC HAWTHORNE STA (Continued) **1000402547**

EPA Region: 5
Area Name: ENTIRE FACILITY
Actual Date: 12/31/1993
Action: CA075LO - CA Prioritization, Facility or area was assigned a low corrective action priority
NAICS Code(s): 3342
Communications Equipment Manufacturing
Original schedule date: Not reported
Schedule end date: Not reported

CERC-NFRAP:
Site ID: 0507343
Federal Facility: Not a Federal Facility
NPL Status: Not on the NPL
Non NPL Status: Deferred to RCRA

CERCLIS-NFRAP Site Alias Name(s):
Alias Name: WESTERN ELECTRIC COMPANY INC
Alias Address: Not reported
IL
Site Description: Not reported

CERCLIS-NFRAP Assessment History:
Action: DISCOVERY
Date Started: Not reported
Date Completed: 03/31/1993
Priority Level: Not reported

Action: PRELIMINARY ASSESSMENT
Date Started: Not reported
Date Completed: 10/21/1993
Priority Level: Deferred to RCRA (Subtitle C)

Action: ARCHIVE SITE
Date Started: Not reported
Date Completed: 12/01/1995
Priority Level: Not reported

NY MANIFEST:
EPA ID: ILD074381427
Facility Name: AMERICAN TELEPHONE & TELEGRAPH TECH INC
Facility Address: HAWTHORNE STATION-DEPT 449
Facility City: CHICAGO
Facility Address 2: Not reported
Country: USA
Mailing Name: AMERICAN TELEPHONE & TELEGRAPH TECH INC
Mailing Contact: LEN OBERC
Mailing Address: HAWTHORNE STATION-DEPT 449
Mailing Address 2: Not reported
Mailing City: CHICAGO
Mailing State: IL
Mailing Zip: 60623
Mailing Zip4: Not reported
Mailing Country: USA
Mailing Phone: 312-494-2685

AT & T TECHNOLOGIES INC HAWTHORNE STA (Continued) **1000402547**

Document ID:	NYO1488267
Manifest Status:	Completed copy
Trans1 State ID:	9A045
Trans2 State ID:	Not reported
Generator Ship Date:	831005
Trans1 Recv Date:	831005
Trans2 Recv Date:	Not reported
TSD Site Recv Date:	831007
Part A Recv Date:	031018
Part B Recv Date:	031018
Generator EPA ID:	ILD074381427
Trans1 EPA ID:	NYD074045055
Trans2 EPA ID:	Not reported
TSDF ID:	NYD080336241
Waste Code:	D002 - NON-LISTED CORROSIVE WASTES
Quantity:	01320
Units:	G - Gallons (liquids only)* (8.3 pounds)
Number of Containers:	025
Container Type:	DM - Metal drums, barrels
Handling Method:	T Chemical, physical, or biological treatment.
Specific Gravity:	100
Year:	83
Manifest Tracking Num:	Not reported
Import Ind:	Not reported
Export Ind:	Not reported
Discr Quantity Ind:	Not reported
Discr Type Ind:	Not reported
Discr Residue Ind:	Not reported
Discr Partial Reject Ind:	Not reported
Discr Full Reject Ind:	Not reported
Manifest Ref Num:	Not reported
Alt Fac RCRA Id:	Not reported
Alt Fac Sign Date:	Not reported
Mgmt Method Type Code:	Not reported

Document ID:	NYA1138653
Manifest Status:	Completed after the designated time period for a TSDF to get a copy to the DEC
Trans1 State ID:	NYT65156
Trans2 State ID:	Not reported
Generator Ship Date:	850523
Trans1 Recv Date:	850523
Trans2 Recv Date:	Not reported
TSD Site Recv Date:	850524
Part A Recv Date:	850604
Part B Recv Date:	850730
Generator EPA ID:	ILD074381427
Trans1 EPA ID:	NYD080336241
Trans2 EPA ID:	Not reported
TSDF ID:	NYD080336241
Waste Code:	D002 - NON-LISTED CORROSIVE WASTES
Quantity:	04400
Units:	G - Gallons (liquids only)* (8.3 pounds)
Number of Containers:	080
Container Type:	DM - Metal drums, barrels
Handling Method:	T Chemical, physical, or biological treatment.
Specific Gravity:	100

AT & T TECHNOLOGIES INC HAWTHORNE STA (Continued) **1000402547**

Year:	85
Manifest Tracking Num:	Not reported
Import Ind:	Not reported
Export Ind:	Not reported
Discr Quantity Ind:	Not reported
Discr Type Ind:	Not reported
Discr Residue Ind:	Not reported
Discr Partial Reject Ind:	Not reported
Discr Full Reject Ind:	Not reported
Manifest Ref Num:	Not reported
Alt Fac RCRA Id:	Not reported
Alt Fac Sign Date:	Not reported
Mgmt Method Type Code:	Not reported

Document ID:	NYA1138716
Manifest Status:	Completed after the designated time period for a TSDF to get a copy to the DEC
Trans1 State ID:	0079
Trans2 State ID:	Not reported
Generator Ship Date:	860121
Trans1 Recv Date:	860121
Trans2 Recv Date:	Not reported
TSD Site Recv Date:	860122
Part A Recv Date:	860221
Part B Recv Date:	860127
Generator EPA ID:	ILD074381427
Trans1 EPA ID:	ILD069506160
Trans2 EPA ID:	Not reported
TSDF ID:	NYD080336241
Waste Code:	D002 - NON-LISTED CORROSIVE WASTES
Quantity:	04416
Units:	G - Gallons (liquids only)* (8.3 pounds)
Number of Containers:	001
Container Type:	TT - Cargo tank, tank trucks
Handling Method:	T Chemical, physical, or biological treatment.
Specific Gravity:	100
Year:	86
Manifest Tracking Num:	Not reported
Import Ind:	Not reported
Export Ind:	Not reported
Discr Quantity Ind:	Not reported
Discr Type Ind:	Not reported
Discr Residue Ind:	Not reported
Discr Partial Reject Ind:	Not reported
Discr Full Reject Ind:	Not reported
Manifest Ref Num:	Not reported
Alt Fac RCRA Id:	Not reported
Alt Fac Sign Date:	Not reported
Mgmt Method Type Code:	Not reported

Document ID:	NYO3846888
Manifest Status:	Completed copy
Trans1 State ID:	9A090
Trans2 State ID:	Not reported
Generator Ship Date:	840626
Trans1 Recv Date:	840626

AT & T TECHNOLOGIES INC HAWTHORNE STA (Continued) **1000402547**

Trans2 Recv Date:	Not reported
TSD Site Recv Date:	840629
Part A Recv Date:	840703
Part B Recv Date:	840703
Generator EPA ID:	ILD074381427
Trans1 EPA ID:	NYD080336241
Trans2 EPA ID:	Not reported
TSDF ID:	NYD080336241
Waste Code:	D007 - CHROMIUM 5.0 MG/L TCLP
Quantity:	01595
Units:	G - Gallons (liquids only)* (8.3 pounds)
Number of Containers:	029
Container Type:	DM - Metal drums, barrels
Handling Method:	L Landfill.
Specific Gravity:	100
Year:	84
Manifest Tracking Num:	Not reported
Import Ind:	Not reported
Export Ind:	Not reported
Discr Quantity Ind:	Not reported
Discr Type Ind:	Not reported
Discr Residue Ind:	Not reported
Discr Partial Reject Ind:	Not reported
Discr Full Reject Ind:	Not reported
Manifest Ref Num:	Not reported
Alt Fac RCRA Id:	Not reported
Alt Fac Sign Date:	Not reported
Mgmt Method Type Code:	Not reported

Document ID:	NYA1138734
Manifest Status:	Completed copy
Trans1 State ID:	Not reported
Trans2 State ID:	Not reported
Generator Ship Date:	841210
Trans1 Recv Date:	841210
Trans2 Recv Date:	Not reported
TSD Site Recv Date:	841213
Part A Recv Date:	841218
Part B Recv Date:	841217
Generator EPA ID:	ILD074381427
Trans1 EPA ID:	NYD080336241
Trans2 EPA ID:	Not reported
TSDF ID:	NYD080336241
Waste Code:	D002 - NON-LISTED CORROSIVE WASTES
Quantity:	04400
Units:	G - Gallons (liquids only)* (8.3 pounds)
Number of Containers:	080
Container Type:	DM - Metal drums, barrels
Handling Method:	T Chemical, physical, or biological treatment.
Specific Gravity:	100
Year:	84
Manifest Tracking Num:	Not reported
Import Ind:	Not reported
Export Ind:	Not reported
Discr Quantity Ind:	Not reported
Discr Type Ind:	Not reported

AT & T TECHNOLOGIES INC HAWTHORNE STA (Continued) **1000402547**

Discr Residue Ind:	Not reported
Discr Partial Reject Ind:	Not reported
Discr Full Reject Ind:	Not reported
Manifest Ref Num:	Not reported
Alt Fac RCRA Id:	Not reported
Alt Fac Sign Date:	Not reported
Mgmt Method Type Code:	Not reported

Document ID:	NYO3846924
Manifest Status:	Completed after the designated time period for a TSDF to get a copy to the DEC
Trans1 State ID:	0079039
Trans2 State ID:	Not reported
Generator Ship Date:	840525
Trans1 Recv Date:	840525
Trans2 Recv Date:	Not reported
TSD Site Recv Date:	840529
Part A Recv Date:	840620
Part B Recv Date:	840604
Generator EPA ID:	ILD074381427
Trans1 EPA ID:	ILD069506160
Trans2 EPA ID:	Not reported
TSDF ID:	NYD080336241
Waste Code:	D002 - NON-LISTED CORROSIVE WASTES
Quantity:	04400
Units:	G - Gallons (liquids only)* (8.3 pounds)
Number of Containers:	080
Container Type:	DM - Metal drums, barrels
Handling Method:	T Chemical, physical, or biological treatment.
Specific Gravity:	100
Year:	84
Manifest Tracking Num:	Not reported
Import Ind:	Not reported
Export Ind:	Not reported
Discr Quantity Ind:	Not reported
Discr Type Ind:	Not reported
Discr Residue Ind:	Not reported
Discr Partial Reject Ind:	Not reported
Discr Full Reject Ind:	Not reported
Manifest Ref Num:	Not reported
Alt Fac RCRA Id:	Not reported
Alt Fac Sign Date:	Not reported
Mgmt Method Type Code:	Not reported

Document ID:	NYO3846906
Manifest Status:	Completed after the designated time period for a TSDF to get a copy to the DEC
Trans1 State ID:	0079039
Trans2 State ID:	Not reported
Generator Ship Date:	840521
Trans1 Recv Date:	840521
Trans2 Recv Date:	Not reported
TSD Site Recv Date:	840522
Part A Recv Date:	840620
Part B Recv Date:	840530
Generator EPA ID:	ILD074381427
Trans1 EPA ID:	ILD069506160

AT & T TECHNOLOGIES INC HAWTHORNE STA (Continued) **1000402547**

Trans2 EPA ID:	Not reported
TSDF ID:	NYD080336241
Waste Code:	D002 - NON-LISTED CORROSIVE WASTES
Quantity:	04400
Units:	G - Gallons (liquids only)* (8.3 pounds)
Number of Containers:	080
Container Type:	DM - Metal drums, barrels
Handling Method:	T Chemical, physical, or biological treatment.
Specific Gravity:	100
Year:	84
Manifest Tracking Num:	Not reported
Import Ind:	Not reported
Export Ind:	Not reported
Discr Quantity Ind:	Not reported
Discr Type Ind:	Not reported
Discr Residue Ind:	Not reported
Discr Partial Reject Ind:	Not reported
Discr Full Reject Ind:	Not reported
Manifest Ref Num:	Not reported
Alt Fac RCRA Id:	Not reported
Alt Fac Sign Date:	Not reported
Mgmt Method Type Code:	Not reported

Document ID:	NYO3846915
Manifest Status:	Completed copy
Trans1 State ID:	0079039
Trans2 State ID:	Not reported
Generator Ship Date:	840601
Trans1 Recv Date:	840601
Trans2 Recv Date:	Not reported
TSD Site Recv Date:	840604
Part A Recv Date:	840620
Part B Recv Date:	840607
Generator EPA ID:	ILD074381427
Trans1 EPA ID:	ILD069506160
Trans2 EPA ID:	Not reported
TSDF ID:	NYD080336241
Waste Code:	D002 - NON-LISTED CORROSIVE WASTES
Quantity:	04400
Units:	G - Gallons (liquids only)* (8.3 pounds)
Number of Containers:	080
Container Type:	DM - Metal drums, barrels
Handling Method:	T Chemical, physical, or biological treatment.
Specific Gravity:	100
Year:	84
Manifest Tracking Num:	Not reported
Import Ind:	Not reported
Export Ind:	Not reported
Discr Quantity Ind:	Not reported
Discr Type Ind:	Not reported
Discr Residue Ind:	Not reported
Discr Partial Reject Ind:	Not reported
Discr Full Reject Ind:	Not reported
Manifest Ref Num:	Not reported
Alt Fac RCRA Id:	Not reported
Alt Fac Sign Date:	Not reported

AT & T TECHNOLOGIES INC HAWTHORNE STA (Continued) **1000402547**

Mgmt Method Type Code: Not reported

Document ID: NYO2196414
Manifest Status: Completed copy
Trans1 State ID: 9A090
Trans2 State ID: Not reported
Generator Ship Date: 840705
Trans1 Recv Date: 840705
Trans2 Recv Date: Not reported
TSD Site Recv Date: 840706
Part A Recv Date: 840716
Part B Recv Date: 840717
Generator EPA ID: ILD074381427
Trans1 EPA ID: OHD087433744
Trans2 EPA ID: Not reported
TSDF ID: NYD080336241
Waste Code: D002 - NON-LISTED CORROSIVE WASTES
Quantity: 04510
Units: G - Gallons (liquids only)* (8.3 pounds)
Number of Containers: 082
Container Type: DM - Metal drums, barrels
Handling Method: T Chemical, physical, or biological treatment.
Specific Gravity: 100
Year: 84
Manifest Tracking Num: Not reported
Import Ind: Not reported
Export Ind: Not reported
Discr Quantity Ind: Not reported
Discr Type Ind: Not reported
Discr Residue Ind: Not reported
Discr Partial Reject Ind: Not reported
Discr Full Reject Ind: Not reported
Manifest Ref Num: Not reported
Alt Fac RCRA Id: Not reported
Alt Fac Sign Date: Not reported
Mgmt Method Type Code: Not reported

Document ID: NYO2196432
Manifest Status: Completed copy
Trans1 State ID: 9A090
Trans2 State ID: Not reported
Generator Ship Date: 840626
Trans1 Recv Date: 840626
Trans2 Recv Date: Not reported
TSD Site Recv Date: 840629
Part A Recv Date: 840703
Part B Recv Date: 840703
Generator EPA ID: ILD074381427
Trans1 EPA ID: NYD080336241
Trans2 EPA ID: Not reported
TSDF ID: NYD080336241
Waste Code: D002 - NON-LISTED CORROSIVE WASTES
Quantity: 02475
Units: G - Gallons (liquids only)* (8.3 pounds)
Number of Containers: 045

AT & T TECHNOLOGIES INC HAWTHORNE STA (Continued) **1000402547**

Container Type:	DM - Metal drums, barrels
Handling Method:	T Chemical, physical, or biological treatment.
Specific Gravity:	100
Year:	84
Manifest Tracking Num:	Not reported
Import Ind:	Not reported
Export Ind:	Not reported
Discr Quantity Ind:	Not reported
Discr Type Ind:	Not reported
Discr Residue Ind:	Not reported
Discr Partial Reject Ind:	Not reported
Discr Full Reject Ind:	Not reported
Manifest Ref Num:	Not reported
Alt Fac RCRA Id:	Not reported
Alt Fac Sign Date:	Not reported
Mgmt Method Type Code:	Not reported

Document ID:	NYO2196423
Manifest Status:	Completed copy
Trans1 State ID:	9A090
Trans2 State ID:	Not reported
Generator Ship Date:	840808
Trans1 Recv Date:	840808
Trans2 Recv Date:	Not reported
TSD Site Recv Date:	840809
Part A Recv Date:	840817
Part B Recv Date:	840813
Generator EPA ID:	ILD074381427
Trans1 EPA ID:	NYD080336241
Trans2 EPA ID:	Not reported
TSDF ID:	NYD080336241
Waste Code:	D002 - NON-LISTED CORROSIVE WASTES
Quantity:	04015
Units:	G - Gallons (liquids only)* (8.3 pounds)
Number of Containers:	073
Container Type:	DM - Metal drums, barrels
Handling Method:	T Chemical, physical, or biological treatment.
Specific Gravity:	100
Year:	84
Manifest Tracking Num:	Not reported
Import Ind:	Not reported
Export Ind:	Not reported
Discr Quantity Ind:	Not reported
Discr Type Ind:	Not reported
Discr Residue Ind:	Not reported
Discr Partial Reject Ind:	Not reported
Discr Full Reject Ind:	Not reported
Manifest Ref Num:	Not reported
Alt Fac RCRA Id:	Not reported
Alt Fac Sign Date:	Not reported
Mgmt Method Type Code:	Not reported

Document ID:	NYO2196459
Manifest Status:	Completed copy
Trans1 State ID:	9A-090

AT & T TECHNOLOGIES INC HAWTHORNE STA (Continued) **1000402547**

Trans2 State ID:	Not reported
Generator Ship Date:	840830
Trans1 Recv Date:	840830
Trans2 Recv Date:	Not reported
TSD Site Recv Date:	840831
Part A Recv Date:	840913
Part B Recv Date:	840907
Generator EPA ID:	ILD074381427
Trans1 EPA ID:	NYD080336241
Trans2 EPA ID:	Not reported
TSDF ID:	NYD080336241
Waste Code:	D002 - NON-LISTED CORROSIVE WASTES
Quantity:	04400
Units:	G - Gallons (liquids only)* (8.3 pounds)
Number of Containers:	080
Container Type:	DM - Metal drums, barrels
Handling Method:	T Chemical, physical, or biological treatment.
Specific Gravity:	100
Year:	84
Manifest Tracking Num:	Not reported
Import Ind:	Not reported
Export Ind:	Not reported
Discr Quantity Ind:	Not reported
Discr Type Ind:	Not reported
Discr Residue Ind:	Not reported
Discr Partial Reject Ind:	Not reported
Discr Full Reject Ind:	Not reported
Manifest Ref Num:	Not reported
Alt Fac RCRA Id:	Not reported
Alt Fac Sign Date:	Not reported
Mgmt Method Type Code:	Not reported

Document ID:	NYO2196441
Manifest Status:	Completed copy
Trans1 State ID:	9A090
Trans2 State ID:	Not reported
Generator Ship Date:	840808
Trans1 Recv Date:	840808
Trans2 Recv Date:	Not reported
TSD Site Recv Date:	840809
Part A Recv Date:	840817
Part B Recv Date:	840813
Generator EPA ID:	ILD074381427
Trans1 EPA ID:	NYD080336241
Trans2 EPA ID:	Not reported
TSDF ID:	NYD080336241
Waste Code:	D002 - NON-LISTED CORROSIVE WASTES
Quantity:	00385
Units:	G - Gallons (liquids only)* (8.3 pounds)
Number of Containers:	007
Container Type:	DM - Metal drums, barrels
Handling Method:	T Chemical, physical, or biological treatment.
Specific Gravity:	100
Year:	84
Manifest Tracking Num:	Not reported
Import Ind:	Not reported

AT & T TECHNOLOGIES INC HAWTHORNE STA (Continued) **1000402547**

Export Ind:	Not reported
Discr Quantity Ind:	Not reported
Discr Type Ind:	Not reported
Discr Residue Ind:	Not reported
Discr Partial Reject Ind:	Not reported
Discr Full Reject Ind:	Not reported
Manifest Ref Num:	Not reported
Alt Fac RCRA Id:	Not reported
Alt Fac Sign Date:	Not reported
Mgmt Method Type Code:	Not reported

Document ID:	NYA2529612
Manifest Status:	Completed copy
Trans1 State ID:	Not reported
Trans2 State ID:	Not reported
Generator Ship Date:	860922
Trans1 Recv Date:	860922
Trans2 Recv Date:	Not reported
TSD Site Recv Date:	860923
Part A Recv Date:	860929
Part B Recv Date:	861006
Generator EPA ID:	ILD074381427
Trans1 EPA ID:	NCD000603910
Trans2 EPA ID:	Not reported
TSDF ID:	NYD086225596
Waste Code:	P098 - POTASSIUM CYANIDE
Quantity:	00345
Units:	G - Gallons (liquids only)* (8.3 pounds)
Number of Containers:	023
Container Type:	DM - Metal drums, barrels
Handling Method:	R Material recovery of more than 75 percent of the total material.
Specific Gravity:	100
Waste Code:	Not reported
Quantity:	00021
Units:	P - Pounds
Number of Containers:	001
Container Type:	DM - Metal drums, barrels
Handling Method:	R Material recovery of more than 75 percent of the total material.
Specific Gravity:	100
Year:	86
Manifest Tracking Num:	Not reported
Import Ind:	Not reported
Export Ind:	Not reported
Discr Quantity Ind:	Not reported
Discr Type Ind:	Not reported
Discr Residue Ind:	Not reported
Discr Partial Reject Ind:	Not reported
Discr Full Reject Ind:	Not reported
Manifest Ref Num:	Not reported
Alt Fac RCRA Id:	Not reported
Alt Fac Sign Date:	Not reported
Mgmt Method Type Code:	Not reported

Document ID:	NYA1138725
Manifest Status:	Completed copy

AT & T TECHNOLOGIES INC HAWTHORNE STA (Continued) **1000402547**

Trans1 State ID:	Not reported
Trans2 State ID:	Not reported
Generator Ship Date:	860116
Trans1 Recv Date:	860116
Trans2 Recv Date:	Not reported
TSD Site Recv Date:	860117
Part A Recv Date:	860122
Part B Recv Date:	860128
Generator EPA ID:	ILD074381427
Trans1 EPA ID:	OHD087433744
Trans2 EPA ID:	Not reported
TSDF ID:	NYD080336241
Waste Code:	D002 - NON-LISTED CORROSIVE WASTES
Quantity:	02585
Units:	G - Gallons (liquids only)* (8.3 pounds)
Number of Containers:	046
Container Type:	DM - Metal drums, barrels
Handling Method:	T Chemical, physical, or biological treatment.
Specific Gravity:	100
Waste Code:	Not reported
Quantity:	00001
Units:	Y - Cubic yards* (.85 tons)
Number of Containers:	001
Container Type:	DM - Metal drums, barrels
Handling Method:	L Landfill.
Specific Gravity:	100
Year:	86
Manifest Tracking Num:	Not reported
Import Ind:	Not reported
Export Ind:	Not reported
Discr Quantity Ind:	Not reported
Discr Type Ind:	Not reported
Discr Residue Ind:	Not reported
Discr Partial Reject Ind:	Not reported
Discr Full Reject Ind:	Not reported
Manifest Ref Num:	Not reported
Alt Fac RCRA Id:	Not reported
Alt Fac Sign Date:	Not reported
Mgmt Method Type Code:	Not reported

Document ID:	NYA2529621
Manifest Status:	Completed copy
Trans1 State ID:	Not reported
Trans2 State ID:	Not reported
Generator Ship Date:	861007
Trans1 Recv Date:	861007
Trans2 Recv Date:	Not reported
TSD Site Recv Date:	861008
Part A Recv Date:	861014
Part B Recv Date:	861015
Generator EPA ID:	ILD074381427
Trans1 EPA ID:	NCD000603910
Trans2 EPA ID:	Not reported
TSDF ID:	NYD086225596
Waste Code:	P098 - POTASSIUM CYANIDE
Quantity:	00055

AT & T TECHNOLOGIES INC HAWTHORNE STA (Continued) **1000402547**

Units:	G - Gallons (liquids only)* (8.3 pounds)
Number of Containers:	001
Container Type:	DM - Metal drums, barrels
Handling Method:	R Material recovery of more than 75 percent of the total material.
Specific Gravity:	100
Waste Code:	Not reported
Quantity:	00498
Units:	P - Pounds
Number of Containers:	013
Container Type:	CM - Metal boxes, cases, roll-offs
Handling Method:	R Material recovery of more than 75 percent of the total material.
Specific Gravity:	100
Year:	86
Manifest Tracking Num:	Not reported
Import Ind:	Not reported
Export Ind:	Not reported
Discr Quantity Ind:	Not reported
Discr Type Ind:	Not reported
Discr Residue Ind:	Not reported
Discr Partial Reject Ind:	Not reported
Discr Full Reject Ind:	Not reported
Manifest Ref Num:	Not reported
Alt Fac RCRA Id:	Not reported
Alt Fac Sign Date:	Not reported
Mgmt Method Type Code:	Not reported

Document ID:	NYA2529702
Manifest Status:	Completed copy
Trans1 State ID:	Not reported
Trans2 State ID:	Not reported
Generator Ship Date:	860331
Trans1 Recv Date:	860331
Trans2 Recv Date:	Not reported
TSD Site Recv Date:	860401
Part A Recv Date:	860404
Part B Recv Date:	860407
Generator EPA ID:	ILD074381427
Trans1 EPA ID:	OHD087433744
Trans2 EPA ID:	NYD080336241
TSDF ID:	NYD080336241
Waste Code:	D002 - NON-LISTED CORROSIVE WASTES
Quantity:	02365
Units:	G - Gallons (liquids only)* (8.3 pounds)
Number of Containers:	043
Container Type:	DM - Metal drums, barrels
Handling Method:	T Chemical, physical, or biological treatment.
Specific Gravity:	100
Waste Code:	Not reported
Quantity:	00200
Units:	P - Pounds
Number of Containers:	002
Container Type:	DM - Metal drums, barrels
Handling Method:	L Landfill.
Specific Gravity:	100
Year:	86
Manifest Tracking Num:	Not reported

AT & T TECHNOLOGIES INC HAWTHORNE STA (Continued) **1000402547**

Import Ind:	Not reported
Export Ind:	Not reported
Discr Quantity Ind:	Not reported
Discr Type Ind:	Not reported
Discr Residue Ind:	Not reported
Discr Partial Reject Ind:	Not reported
Discr Full Reject Ind:	Not reported
Manifest Ref Num:	Not reported
Alt Fac RCRA Id:	Not reported
Alt Fac Sign Date:	Not reported
Mgmt Method Type Code:	Not reported

Document ID:	NYO3846879
Manifest Status:	Completed after the designated time period for a TSDF to get a copy to the DEC
Trans1 State ID:	0079039
Trans2 State ID:	Not reported
Generator Ship Date:	840524
Trans1 Recv Date:	840524
Trans2 Recv Date:	Not reported
TSD Site Recv Date:	840524
Part A Recv Date:	840621
Part B Recv Date:	840628
Generator EPA ID:	ILD074381427
Trans1 EPA ID:	ILD069506160
Trans2 EPA ID:	Not reported
TSDF ID:	NYD080336241
Waste Code:	D002 - NON-LISTED CORROSIVE WASTES
Quantity:	04400
Units:	G - Gallons (liquids only)* (8.3 pounds)
Number of Containers:	080
Container Type:	DM - Metal drums, barrels
Handling Method:	T Chemical, physical, or biological treatment.
Specific Gravity:	100
Year:	84
Manifest Tracking Num:	Not reported
Import Ind:	Not reported
Export Ind:	Not reported
Discr Quantity Ind:	Not reported
Discr Type Ind:	Not reported
Discr Residue Ind:	Not reported
Discr Partial Reject Ind:	Not reported
Discr Full Reject Ind:	Not reported
Manifest Ref Num:	Not reported
Alt Fac RCRA Id:	Not reported
Alt Fac Sign Date:	Not reported
Mgmt Method Type Code:	Not reported

Document ID:	NYO3846897
Manifest Status:	Completed after the designated time period for a TSDF to get a copy to the DEC
Trans1 State ID:	0079039
Trans2 State ID:	Not reported
Generator Ship Date:	840530
Trans1 Recv Date:	840530
Trans2 Recv Date:	Not reported
TSD Site Recv Date:	840531

AT & T TECHNOLOGIES INC HAWTHORNE STA (Continued) **1000402547**

Part A Recv Date:	840620
Part B Recv Date:	840627
Generator EPA ID:	ILD074381427
Trans1 EPA ID:	ILD069506160
Trans2 EPA ID:	Not reported
TSDF ID:	NYD080336241
Waste Code:	D002 - NON-LISTED CORROSIVE WASTES
Quantity:	04400
Units:	G - Gallons (liquids only)* (8.3 pounds)
Number of Containers:	080
Container Type:	DM - Metal drums, barrels
Handling Method:	T Chemical, physical, or biological treatment.
Specific Gravity:	100
Year:	84
Manifest Tracking Num:	Not reported
Import Ind:	Not reported
Export Ind:	Not reported
Discr Quantity Ind:	Not reported
Discr Type Ind:	Not reported
Discr Residue Ind:	Not reported
Discr Partial Reject Ind:	Not reported
Discr Full Reject Ind:	Not reported
Manifest Ref Num:	Not reported
Alt Fac RCRA Id:	Not reported
Alt Fac Sign Date:	Not reported
Mgmt Method Type Code:	Not reported

Document ID:	NYA1138635
Manifest Status:	Completed copy
Trans1 State ID:	T65155NY
Trans2 State ID:	Not reported
Generator Ship Date:	850401
Trans1 Recv Date:	850401
Trans2 Recv Date:	Not reported
TSD Site Recv Date:	850402
Part A Recv Date:	850409
Part B Recv Date:	850408
Generator EPA ID:	ILD074381427
Trans1 EPA ID:	NYD080336241
Trans2 EPA ID:	Not reported
TSDF ID:	NYD080336241
Waste Code:	D002 - NON-LISTED CORROSIVE WASTES
Quantity:	04400
Units:	G - Gallons (liquids only)* (8.3 pounds)
Number of Containers:	080
Container Type:	DM - Metal drums, barrels
Handling Method:	T Chemical, physical, or biological treatment.
Specific Gravity:	100
Year:	85
Manifest Tracking Num:	Not reported
Import Ind:	Not reported
Export Ind:	Not reported
Discr Quantity Ind:	Not reported
Discr Type Ind:	Not reported
Discr Residue Ind:	Not reported
Discr Partial Reject Ind:	Not reported

AT & T TECHNOLOGIES INC HAWTHORNE STA (Continued) **1000402547**

Discr Full Reject Ind: Not reported
Manifest Ref Num: Not reported
Alt Fac RCRA Id: Not reported
Alt Fac Sign Date: Not reported
Mgmt Method Type Code: Not reported

Click this hyperlink while viewing on your computer to access
17 additional NY_MANIFEST: record(s) in the EDR Site Report.

RCRA-NonGen:
Date form received by agency: 11/11/1980
Facility name: WESTERN ELECTRIC CO INC
Facility address: 26TH ST & CICERO AVE
CHICAGO, IL 60623
EPA ID: ILD074381427
Mailing address: HAWTHORNE WK HAWTHORNE STATION
CHICAGO, IL 60623
Contact: L. ALBRECHT
Contact address: HAWTHORNE WK HAWTHORNE STATION
CHICAGO, IL 60623
Contact country: US
Contact telephone: (314) 494-2685
Contact email: Not reported
EPA Region: 05
Classification: Non-Generator
Description: Handler: Non-Generators do not presently generate hazardous waste

Owner/Operator Summary:
Owner/operator name: [redacted]
Owner/operator address:
Owner/operator country:
Owner/operator telephone: ([redacted]
Legal status: Private
Owner/Operator Type: Owner
Owner/Op start date: Not reported
Owner/Op end date: Not reported

Owner/operator name: [redacted]
Owner/operator address:
CITY NOT REPORTED, IL 99998
Owner/operator country: Not reported
Owner/operator telephone: [redacted]
Legal status: Private
Owner/Operator Type: Operator
Owner/Op start date: Not reported
Owner/Op end date: Not reported

Handler Activities Summary:
U.S. importer of hazardous waste: Unknown
Mixed waste (haz. and radioactive): Unknown
Recycler of hazardous waste: No
Transporter of hazardous waste: No
Treater, storer or disposer of HW: No
Underground injection activity: No
On-site burner exemption: Unknown

AT & T TECHNOLOGIES INC HAWTHORNE STA (Continued) **1000402547**

Furnace exemption: Unknown
Used oil fuel burner: No
Used oil processor: No
User oil refiner: No
Used oil fuel marketer to burner: No
Used oil Specification marketer: No
Used oil transfer facility: No
Used oil transporter: No
Off-site waste receiver: Commercial status unknown

Historical Generators:
Date form received by agency: 08/15/1980
Facility name: WESTERN ELECTRIC CO INC
Classification: Not a generator, verified

Hazardous Waste Summary:
Waste code: D000
Waste name: Not Defined

Waste code: D001
Waste name: IGNITABLE HAZARDOUS WASTES ARE THOSE WASTES WHICH HAVE A FLASHPOINT OF LESS THAN 140 DEGREES FAHRENHEIT AS DETERMINED BY A PENSKY-MARTENS CLOSED CUP FLASH POINT TESTER. ANOTHER METHOD OF DETERMINING THE FLASH POINT OF A WASTE IS TO REVIEW THE MATERIAL SAFETY DATA SHEET, WHICH CAN BE OBTAINED FROM THE MANUFACTURER OR DISTRIBUTOR OF THE MATERIAL. LACQUER THINNER IS AN EXAMPLE OF A COMMONLY USED SOLVENT WHICH WOULD BE CONSIDERED AS IGNITABLE HAZARDOUS WASTE.

Waste code: D002
Waste name: A WASTE WHICH HAS A PH OF LESS THAN 2 OR GREATER THAN 12.5 IS CONSIDERED TO BE A CORROSIVE HAZARDOUS WASTE. SODIUM HYDROXIDE, A CAUSTIC SOLUTION WITH A HIGH PH, IS OFTEN USED BY INDUSTRIES TO CLEAN OR DEGREASE PARTS. HYDROCHLORIC ACID, A SOLUTION WITH A LOW PH, IS USED BY MANY INDUSTRIES TO CLEAN METAL PARTS PRIOR TO PAINTING. WHEN THESE CAUSTIC OR ACID SOLUTIONS BECOME CONTAMINATED AND MUST BE DISPOSED, THE WASTE WOULD BE A CORROSIVE HAZARDOUS WASTE.

Waste code: D003
Waste name: A MATERIAL IS CONSIDERED TO BE A REACTIVE HAZARDOUS WASTE IF IT IS NORMALLY UNSTABLE, REACTS VIOLENTLY WITH WATER, GENERATES TOXIC GASES WHEN EXPOSED TO WATER OR CORROSIVE MATERIALS, OR IF IT IS CAPABLE OF DETONATION OR EXPLOSION WHEN EXPOSED TO HEAT OR A FLAME. ONE EXAMPLE OF SUCH WASTE WOULD BY WASTE GUNPOWDER.

Waste code: D008
Waste name: LEAD

Waste code: D009
Waste name: MERCURY

Waste code: F001
Waste name: THE FOLLOWING SPENT HALOGENATED SOLVENTS USED IN DEGREASING: TETRACHLOROETHYLENE, TRICHLOROETHYLENE, METHYLENE CHLORIDE, 1,1,1-TRICHLOROETHANE, CARBON TETRACHLORIDE, AND CHLORINATED FLUOROCARBONS; ALL SPENT SOLVENT MIXTURES/BLENDS USED IN DEGREASING CONTAINING, BEFORE USE, A TOTAL OF TEN PERCENT OR MORE (BY VOLUME) OF

AT & T TECHNOLOGIES INC HAWTHORNE STA (Continued) **1000402547**

ONE OR MORE OF THE ABOVE HALOGENATED SOLVENTS OR THOSE SOLVENTS LISTED IN F002, F004, AND F005, AND STILL BOTTOMS FROM THE RECOVERY OF THESE SPENT SOLVENTS AND SPENT SOLVENT MIXTURES.

Waste code: F002
Waste name: THE FOLLOWING SPENT HALOGENATED SOLVENTS: TETRACHLOROETHYLENE, METHYLENE CHLORIDE, TRICHLOROETHYLENE, 1,1,1-TRICHLOROETHANE, CHLOROBENZENE, 1,1,2-TRICHLORO-1,2,2-TRIFLUOROETHANE, ORTHO-DICHLOROBENZENE, TRICHLOROFLUOROMETHANE, AND 1,1,2-TRICHLOROETHANE; ALL SPENT SOLVENT MIXTURES/BLENDS CONTAINING, BEFORE USE, A TOTAL OF TEN PERCENT OR MORE (BY VOLUME) OF ONE OR MORE OF THE ABOVE HALOGENATED SOLVENTS OR THOSE LISTED IN F001, F004, OR F005, AND STILL BOTTOMS FROM THE RECOVERY OF THESE SPENT SOLVENTS AND SPENT SOLVENT MIXTURES.

Waste code: F003
Waste name: THE FOLLOWING SPENT NON-HALOGENATED SOLVENTS: XYLENE, ACETONE, ETHYL ACETATE, ETHYL BENZENE, ETHYL ETHER, METHYL ISOBUTYL KETONE, N-BUTYL ALCOHOL, CYCLOHEXANONE, AND METHANOL; ALL SPENT SOLVENT MIXTURES/BLENDS CONTAINING, BEFORE USE, ONLY THE ABOVE SPENT NON-HALOGENATED SOLVENTS; AND ALL SPENT SOLVENT MIXTURES/BLENDS CONTAINING, BEFORE USE, ONE OR MORE OF THE ABOVE NON-HALOGENATED SOLVENTS, AND, A TOTAL OF TEN PERCENT OR MORE (BY VOLUME) OF ONE OR MORE OF THOSE SOLVENTS LISTED IN F001, F002, F004, AND F005, AND STILL BOTTOMS FROM THE RECOVERY OF THESE SPENT SOLVENTS AND SPENT SOLVENT MIXTURES.

Waste code: F004
Waste name: THE FOLLOWING SPENT NON-HALOGENATED SOLVENTS: CRESOLS AND CRESYLIC ACID, AND NITROBENZENE; ALL SPENT SOLVENT MIXTURES/BLENDS CONTAINING, BEFORE USE, A TOTAL OF TEN PERCENT OR MORE (BY VOLUME) OF ONE OR MORE OF THE ABOVE NON-HALOGENATED SOLVENTS OR THOSE SOLVENTS LISTED IN F001, F002, AND F005; AND STILL BOTTOMS FROM THE RECOVERY OF THESE SPENT SOLVENTS AND SPENT SOLVENT MIXTURES.

Waste code: F005
Waste name: THE FOLLOWING SPENT NON-HALOGENATED SOLVENTS: TOLUENE, METHYL ETHYL KETONE, CARBON DISULFIDE, ISOBUTANOL, PYRIDINE, BENZENE, 2-ETHOXYETHANOL, AND 2-NITROPROPANE; ALL SPENT SOLVENT MIXTURES/BLENDS CONTAINING, BEFORE USE, A TOTAL OF TEN PERCENT OR MORE (BY VOLUME) OF ONE OR MORE OF THE ABOVE NON-HALOGENATED SOLVENTS OR THOSE SOLVENTS LISTED IN F001, F002, OR F004; AND STILL BOTTOMS FROM THE RECOVERY OF THESE SPENT SOLVENTS AND SPENT SOLVENT MIXTURES.

Waste code: F007
Waste name: SPENT CYANIDE PLATING BATH SOLUTIONS FROM ELECTROPLATING OPERATIONS

Waste code: F008
Waste name: PLATING BATH RESIDUES FROM THE BOTTOM OF PLATING BATHS FROM ELECTROPLATING OPERATIONS WHERE CYANIDES ARE USED IN THE PROCESS.

Waste code: F009
Waste name: SPENT STRIPPING AND CLEANING BATH SOLUTIONS FROM ELECTROPLATING OPERATIONS WHERE CYANIDES ARE USED IN THE PROCESS.

Waste code: P029
Waste name: COPPER CYANIDE

AT & T TECHNOLOGIES INC HAWTHORNE STA (Continued) **1000402547**

Waste code: P030
Waste name: CYANIDES (SOLUBLE CYANIDE SALTS), NOT OTHERWISE SPECIFIED

Waste code: P098
Waste name: POTASSIUM CYANIDE

Waste code: P104
Waste name: SILVER CYANIDE

Waste code: P106
Waste name: SODIUM CYANIDE

Waste code: P121
Waste name: ZINC CYANIDE

Waste code: U002
Waste name: ACETONE (I)

Waste code: U019
Waste name: BENZENE (I,T)

Waste code: U031
Waste name: 1-BUTANOL (I)

Waste code: U122
Waste name: FORMALDEHYDE

Waste code: U134
Waste name: HYDROFLUORIC ACID (C,T)

Waste code: U140
Waste name: ISOBUTYL ALCOHOL (I,T)

Waste code: U151
Waste name: MERCURY

Waste code: U154
Waste name: METHANOL (I)

Waste code: U159
Waste name: 2-BUTANONE (I,T)

Waste code: U160
Waste name: 2-BUTANONE, PEROXIDE (R,T)

Waste code: U196
Waste name: PYRIDINE

Waste code: D000
Waste name: Not Defined

Waste code: D001
Waste name: IGNITABLE HAZARDOUS WASTES ARE THOSE WASTES WHICH HAVE A FLASHPOINT OF LESS THAN 140 DEGREES FAHRENHEIT AS DETERMINED BY A PENSKY-MARTENS CLOSED CUP FLASH POINT TESTER. ANOTHER METHOD OF DETERMINING THE FLASH POINT OF A WASTE IS TO REVIEW THE MATERIAL SAFETY DATA SHEET, WHICH CAN BE OBTAINED FROM THE MANUFACTURER OR DISTRIBUTOR OF THE

AT & T TECHNOLOGIES INC HAWTHORNE STA (Continued) **1000402547**

MATERIAL. LACQUER THINNER IS AN EXAMPLE OF A COMMONLY USED SOLVENT WHICH WOULD BE CONSIDERED AS IGNITABLE HAZARDOUS WASTE.

Waste code: D002
Waste name: A WASTE WHICH HAS A PH OF LESS THAN 2 OR GREATER THAN 12.5 IS CONSIDERED TO BE A CORROSIVE HAZARDOUS WASTE. SODIUM HYDROXIDE, A CAUSTIC SOLUTION WITH A HIGH PH, IS OFTEN USED BY INDUSTRIES TO CLEAN OR DEGREASE PARTS. HYDROCHLORIC ACID, A SOLUTION WITH A LOW PH, IS USED BY MANY INDUSTRIES TO CLEAN METAL PARTS PRIOR TO PAINTING. WHEN THESE CAUSTIC OR ACID SOLUTIONS BECOME CONTAMINATED AND MUST BE DISPOSED, THE WASTE WOULD BE A CORROSIVE HAZARDOUS WASTE.

Waste code: D003
Waste name: A MATERIAL IS CONSIDERED TO BE A REACTIVE HAZARDOUS WASTE IF IT IS NORMALLY UNSTABLE, REACTS VIOLENTLY WITH WATER, GENERATES TOXIC GASES WHEN EXPOSED TO WATER OR CORROSIVE MATERIALS, OR IF IT IS CAPABLE OF DETONATION OR EXPLOSION WHEN EXPOSED TO HEAT OR A FLAME. ONE EXAMPLE OF SUCH WASTE WOULD BY WASTE GUNPOWDER.

Waste code: D008
Waste name: LEAD

Waste code: D009
Waste name: MERCURY

Waste code: F001
Waste name: THE FOLLOWING SPENT HALOGENATED SOLVENTS USED IN DEGREASING: TETRACHLOROETHYLENE, TRICHLOROETHYLENE, METHYLENE CHLORIDE, 1,1,1-TRICHLOROETHANE, CARBON TETRACHLORIDE, AND CHLORINATED FLUOROCARBONS; ALL SPENT SOLVENT MIXTURES/BLENDS USED IN DEGREASING CONTAINING, BEFORE USE, A TOTAL OF TEN PERCENT OR MORE (BY VOLUME) OF ONE OR MORE OF THE ABOVE HALOGENATED SOLVENTS OR THOSE SOLVENTS LISTED IN F002, F004, AND F005, AND STILL BOTTOMS FROM THE RECOVERY OF THESE SPENT SOLVENTS AND SPENT SOLVENT MIXTURES.

Waste code: F002
Waste name: THE FOLLOWING SPENT HALOGENATED SOLVENTS: TETRACHLOROETHYLENE, METHYLENE CHLORIDE, TRICHLOROETHYLENE, 1,1,1-TRICHLOROETHANE, CHLOROBENZENE, 1,1,2-TRICHLORO-1,2,2-TRIFLUOROETHANE, ORTHO-DICHLOROBENZENE, TRICHLOROFLUOROMETHANE, AND 1,1,2-TRICHLOROETHANE; ALL SPENT SOLVENT MIXTURES/BLENDS CONTAINING, BEFORE USE, A TOTAL OF TEN PERCENT OR MORE (BY VOLUME) OF ONE OR MORE OF THE ABOVE HALOGENATED SOLVENTS OR THOSE LISTED IN F001, F004, OR F005, AND STILL BOTTOMS FROM THE RECOVERY OF THESE SPENT SOLVENTS AND SPENT SOLVENT MIXTURES.

Waste code: F003
Waste name: THE FOLLOWING SPENT NON-HALOGENATED SOLVENTS: XYLENE, ACETONE, ETHYL ACETATE, ETHYL BENZENE, ETHYL ETHER, METHYL ISOBUTYL KETONE, N-BUTYL ALCOHOL, CYCLOHEXANONE, AND METHANOL; ALL SPENT SOLVENT MIXTURES/BLENDS CONTAINING, BEFORE USE, ONLY THE ABOVE SPENT NON-HALOGENATED SOLVENTS; AND ALL SPENT SOLVENT MIXTURES/BLENDS CONTAINING, BEFORE USE, ONE OR MORE OF THE ABOVE NON-HALOGENATED SOLVENTS, AND, A TOTAL OF TEN PERCENT OR MORE (BY VOLUME) OF ONE OR MORE OF THOSE SOLVENTS LISTED IN F001, F002, F004, AND F005, AND STILL BOTTOMS FROM THE RECOVERY OF THESE SPENT SOLVENTS AND SPENT SOLVENT MIXTURES.

AT & T TECHNOLOGIES INC HAWTHORNE STA (Continued) **1000402547**

Waste code: F004
Waste name: THE FOLLOWING SPENT NON-HALOGENATED SOLVENTS: CRESOLS AND CRESYLIC ACID, AND NITROBENZENE; ALL SPENT SOLVENT MIXTURES/BLENDS CONTAINING, BEFORE USE, A TOTAL OF TEN PERCENT OR MORE (BY VOLUME) OF ONE OR MORE OF THE ABOVE NON-HALOGENATED SOLVENTS OR THOSE SOLVENTS LISTED IN F001, F002, AND F005; AND STILL BOTTOMS FROM THE RECOVERY OF THESE SPENT SOLVENTS AND SPENT SOLVENT MIXTURES.

Waste code: F005
Waste name: THE FOLLOWING SPENT NON-HALOGENATED SOLVENTS: TOLUENE, METHYL ETHYL KETONE, CARBON DISULFIDE, ISOBUTANOL, PYRIDINE, BENZENE, 2-ETHOXYETHANOL, AND 2-NITROPROPANE; ALL SPENT SOLVENT MIXTURES/BLENDS CONTAINING, BEFORE USE, A TOTAL OF TEN PERCENT OR MORE (BY VOLUME) OF ONE OR MORE OF THE ABOVE NON-HALOGENATED SOLVENTS OR THOSE SOLVENTS LISTED IN F001, F002, OR F004; AND STILL BOTTOMS FROM THE RECOVERY OF THESE SPENT SOLVENTS AND SPENT SOLVENT MIXTURES.

Waste code: F007
Waste name: SPENT CYANIDE PLATING BATH SOLUTIONS FROM ELECTROPLATING OPERATIONS

Waste code: F008
Waste name: PLATING BATH RESIDUES FROM THE BOTTOM OF PLATING BATHS FROM ELECTROPLATING OPERATIONS WHERE CYANIDES ARE USED IN THE PROCESS.

Waste code: F009
Waste name: SPENT STRIPPING AND CLEANING BATH SOLUTIONS FROM ELECTROPLATING OPERATIONS WHERE CYANIDES ARE USED IN THE PROCESS.

Waste code: F017
Waste name: Not Defined

Waste code: P029
Waste name: COPPER CYANIDE

Waste code: P030
Waste name: CYANIDES (SOLUBLE CYANIDE SALTS), NOT OTHERWISE SPECIFIED

Waste code: P098
Waste name: POTASSIUM CYANIDE

Waste code: P104
Waste name: SILVER CYANIDE

Waste code: P106
Waste name: SODIUM CYANIDE

Waste code: P121
Waste name: ZINC CYANIDE

Waste code: U002
Waste name: ACETONE (I)

Waste code: U013
Waste name: Not Defined

Waste code: U019
Waste name: BENZENE (I,T)

AT & T TECHNOLOGIES INC HAWTHORNE STA (Continued) **1000402547**

Waste code: U031
Waste name: 1-BUTANOL (I)

Waste code: U054
Waste name: Not Defined

Waste code: U122
Waste name: FORMALDEHYDE

Waste code: U123
Waste name: FORMIC ACID (C,T)

Waste code: U134
Waste name: HYDROFLUORIC ACID (C,T)

Waste code: U140
Waste name: ISOBUTYL ALCOHOL (I,T)

Waste code: U151
Waste name: MERCURY

Waste code: U154
Waste name: METHANOL (I)

Waste code: U159
Waste name: 2-BUTANONE (I,T)

Waste code: U160
Waste name: 2-BUTANONE, PEROXIDE (R,T)

Waste code: U196
Waste name: PYRIDINE

Waste code: U210
Waste name: ETHENE, TETRACHLORO-

Waste code: U220
Waste name: BENZENE, METHYL-

Waste code: U226
Waste name: ETHANE, 1,1,1-TRICHLORO-

Waste code: U228
Waste name: ETHENE, TRICHLORO-

Waste code: U239
Waste name: BENZENE, DIMETHYL- (I,T)

Corrective Action Summary:
Event date: 12/31/1993
Event: CA Prioritization, Facility or area was assigned a low corrective action priority.

Violation Status: No violations found

68 ENE 1/2-1 0.911 mi. 4811 ft. | **THIOKOL CORP VENTRON DIV**
1645 S KILBOURN ST
CHICAGO, IL 60623 | **FINDS**
RCRA-LQG
TRIS
CORRACTS
CERC-NFRAP | **1000333197**
60623MRTNT16

Relative: Higher

FINDS:
Other Pertinent Environmental Activity Identified at Site

Actual: 606 ft.

Registry ID: 110000434744

AFS (Aerometric Information Retrieval System (AIRS) Facility Subsystem) replaces the former Compliance Data System (CDS), the National Emission Data System (NEDS), and the Storage and Retrieval of Aerometric Data (SAROAD). AIRS is the national repository for information concerning airborne pollution in the United States. AFS is used to track emissions and compliance data from industrial plants. AFS data are utilized by states to prepare State Implementation Plans to comply with regulatory programs and by EPA as an input for the estimation of total national emissions. AFS is undergoing a major redesign to support facility operating permits required under Title V of the Clean Air Act.

NCDB (National Compliance Data Base) supports implementation of the Federal Insecticide, Fungicide, and Rodenticide Act (FIFRA) and the Toxic Substances Control Act (TSCA). The system tracks inspections in regions and states with cooperative agreements, enforcement actions, and settlements.

TRIS (Toxics Release Inventory System) contains information from facilities on the amounts of over 300 listed toxic chemicals that these facilities release directly to air, water, land, or that are transported off-site.

ACES (Illinois - Agency Compliance And Enforcement System) is the Illinois EPA Project to facilitate the permitting operations

The NEI (National Emissions Inventory) database contains information on stationary and mobile sources that emit criteria air pollutants and their precursors, as well as hazardous air pollutants (HAPs).

RCRAInfo is a national information system that supports the Resource Conservation and Recovery Act (RCRA) program through the tracking of events and activities related to facilities that generate, transport, and treat, store, or dispose of hazardous waste. RCRAInfo allows RCRA program staff to track the notification, permit, compliance, and corrective action activities required under RCRA.

ICIS (Integrated Compliance Information System) is the Integrated Compliance Information System and provides a database that, when complete, will contain integrated Enforcement and Compliance information across most of EPA's programs. The vision for ICIS is to replace EPA's independent databases that contain Enforcement data with a single repository for that information. Currently, ICIS contains all Federal Administrative and Judicial enforcement actions. This information is maintained in ICIS by EPA in the Regional offices and its Headquarters. A future release of ICIS will replace the Permit Compliance System (PCS) which supports the NPDES and will integrate that information with Federal actions already in the system. ICIS also

THIOKOL CORP VENTRON DIV (Continued) **1000333197**

has the capability to track other activities occurring in the Region that support Compliance and Enforcement programs. These include; Incident Tracking, Compliance Assistance, and Compliance Monitoring.

SSTS (Section Seven Tracking System) evolved from the FIFRA and TSCA Enforcement System (FATES). SSTS tracks the registration of all pesticide-producing establishments and tracks annually the types and amounts of pesticides, active ingredients, and related devices that are produced, sold, or distributed each year.

RCRA-LQG:

Date form received by agency:	10/25/2006
Facility name:	ROHM & HAAS CHEMICALS
Facility address:	1645 S KILBOURN AVE CHICAGO, IL 60623
EPA ID:	ILD096787049
Contact:	DAVID J MIKLOS
Contact address:	1645 S KILBOURN AVE CHICAGO, IL 60623
Contact country:	US
Contact telephone:	(773) 521-7000
Telephone ext.:	16
Contact email:	DMIKLOS@ROHMHAAS.COM
EPA Region:	05
Land type:	Private
Classification:	Large Quantity Generator
Description:	Handler: generates 1,000 kg or more of hazardous waste during any calendar month; or generates more than 1 kg of acutely hazardous waste during any calendar month; or generates more than 100 kg of any residue or contaminated soil, waste or other debris resulting from the cleanup of a spill, into or on any land or water, of acutely hazardous waste during any calendar month; or generates 1 kg or less of acutely hazardous waste during any calendar month, and accumulates more than 1 kg of acutely hazardous waste at any time; or generates 100 kg or less of any residue or contaminated soil, waste or other debris resulting from the cleanup of a spill, into or on any land or water, of acutely hazardous waste during any calendar month, and accumulates more than 100 kg of that material at any time

Owner/Operator Summary:

Owner/operator name:	[redacted]
Owner/operator address:	
Owner/operator country:	US
Owner/operator telephone:	Not reported
Legal status:	Private
Owner/Operator Type:	Owner
Owner/Op start date:	01/01/2005
Owner/Op end date:	Not reported

Owner/operator name:	[redacted]
Owner/operator address:	
Owner/operator country:	US
Owner/operator telephone:	Not reported

THIOKOL CORP VENTRON DIV (Continued) **1000333197**

Legal status: Private
Owner/Operator Type: Operator
Owner/Op start date: 01/01/2005
Owner/Op end date: Not reported

Handler Activities Summary:
U.S. importer of hazardous waste: No
Mixed waste (haz. and radioactive): No
Recycler of hazardous waste: Unknown
Transporter of hazardous waste: Unknown
Treater, storer or disposer of HW: No
Underground injection activity: Unknown
On-site burner exemption: Unknown
Furnace exemption: Unknown
Used oil fuel burner: Unknown
Used oil processor: Unknown
User oil refiner: Unknown
Used oil fuel marketer to burner: Unknown
Used oil Specification marketer: Unknown
Used oil transfer facility: Unknown
Used oil transporter: Unknown
Off-site waste receiver: Commercial status unknown

Historical Generators:
Date form received by agency: 03/01/2006
Facility name: ROHM & HAAS CHEMICALS
Site name: ROHM & HAAS CHEMICALS LLC
Classification: Large Quantity Generator

Date form received by agency: 01/03/2005
Facility name: ROHM & HAAS CHEMICALS
Classification: Large Quantity Generator

Date form received by agency: 03/01/2004
Facility name: ROHM & HAAS CHEMICALS
Site name: MORTON INTERNATIONAL INC
Classification: Large Quantity Generator

Date form received by agency: 03/01/2002
Facility name: ROHM & HAAS CHEMICALS
Site name: MORTON INTERNATIONAL INC
Classification: Large Quantity Generator

Date form received by agency: 12/10/2001
Facility name: ROHM & HAAS CHEMICALS
Site name: MORTON INTERNATIONAL INC
Classification: Large Quantity Generator

Date form received by agency: 03/01/2000
Facility name: ROHM & HAAS CHEMICALS
Site name: MORTON INTERNATIONAL INC
Classification: Large Quantity Generator

Date form received by agency: 03/01/1998
Facility name: ROHM & HAAS CHEMICALS
Site name: MORTON INTERNATIONAL INC

THIOKOL CORP VENTRON DIV (Continued) **1000333197**

Classification: Large Quantity Generator

Date form received by agency: 03/01/1996
Facility name: ROHM & HAAS CHEMICALS
Site name: MORTON INTERNATIONAL
Classification: Large Quantity Generator

Date form received by agency: 03/01/1994
Facility name: ROHM & HAAS CHEMICALS
Site name: MORTON INTERNATIONAL
Classification: Large Quantity Generator

Date form received by agency: 02/22/1994
Facility name: ROHM & HAAS CHEMICALS
Site name: MORTON INTERNATIONAL INC
Classification: Large Quantity Generator

Date form received by agency: 03/01/1992
Facility name: ROHM & HAAS CHEMICALS
Site name: MORTON INTERNATIONAL
Classification: Large Quantity Generator

Date form received by agency: 02/21/1990
Facility name: ROHM & HAAS CHEMICALS
Site name: MORTON INTERNATIONAL
Classification: Large Quantity Generator

Date form received by agency: 11/14/1980
Facility name: ROHM & HAAS CHEMICALS
Site name: MORTON INTERNATIONAL INC
Classification: Not a generator, verified

Date form received by agency: 08/18/1980
Facility name: ROHM & HAAS CHEMICALS
Site name: MORTON INTERNATIONAL INC
Classification: Large Quantity Generator

Hazardous Waste Summary:

Waste code: D001
Waste name: IGNITABLE HAZARDOUS WASTES ARE THOSE WASTES WHICH HAVE A FLASHPOINT OF LESS THAN 140 DEGREES FAHRENHEIT AS DETERMINED BY A PENSKY-MARTENS CLOSED CUP FLASH POINT TESTER. ANOTHER METHOD OF DETERMINING THE FLASH POINT OF A WASTE IS TO REVIEW THE MATERIAL SAFETY DATA SHEET, WHICH CAN BE OBTAINED FROM THE MANUFACTURER OR DISTRIBUTOR OF THE MATERIAL. LACQUER THINNER IS AN EXAMPLE OF A COMMONLY USED SOLVENT WHICH WOULD BE CONSIDERED AS IGNITABLE HAZARDOUS WASTE.

Waste code: D002
Waste name: A WASTE WHICH HAS A PH OF LESS THAN 2 OR GREATER THAN 12.5 IS CONSIDERED TO BE A CORROSIVE HAZARDOUS WASTE. SODIUM HYDROXIDE, A CAUSTIC SOLUTION WITH A HIGH PH, IS OFTEN USED BY INDUSTRIES TO CLEAN OR DEGREASE PARTS. HYDROCHLORIC ACID, A SOLUTION WITH A LOW PH, IS USED BY MANY INDUSTRIES TO CLEAN METAL PARTS PRIOR TO PAINTING. WHEN THESE CAUSTIC OR ACID SOLUTIONS BECOME CONTAMINATED AND MUST BE DISPOSED, THE WASTE WOULD BE A CORROSIVE HAZARDOUS WASTE.

Waste code: D004

THIOKOL CORP VENTRON DIV (Continued) **1000333197**

Waste name: ARSENIC

Waste code: D011
Waste name: SILVER

Waste code: D021
Waste name: CHLOROBENZENE

Waste code: D035
Waste name: METHYL ETHYL KETONE

Waste code: U028
Waste name: 1,2-BENZENEDICARBOXYLIC ACID, BIS(2-ETHYLHEXYL) ESTER

Waste code: U116
Waste name: ETHYLENETHIOUREA

Waste code: U159
Waste name: 2-BUTANONE (I,T)

Biennial Reports:

Last Biennial Reporting Year: 2007

Annual Waste Handled:
Waste code: D001
Waste name: IGNITABLE HAZARDOUS WASTES ARE THOSE WASTES WHICH HAVE A FLASHPOINT OF LESS THAN 140 DEGREES FAHRENHEIT AS DETERMINED BY A PENSKY-MARTENS CLOSED CUP FLASH POINT TESTER. ANOTHER METHOD OF DETERMINING THE FLASH POINT OF A WASTE IS TO REVIEW THE MATERIAL SAFETY DATA SHEET, WHICH CAN BE OBTAINED FROM THE MANUFACTURER OR DISTRIBUTOR OF THE MATERIAL. LACQUER THINNER IS AN EXAMPLE OF A COMMONLY USED SOLVENT WHICH WOULD BE CONSIDERED AS IGNITABLE HAZARDOUS WASTE.
Amount (Lbs): 4589.4

Waste code: D002
Waste name: A WASTE WHICH HAS A PH OF LESS THAN 2 OR GREATER THAN 12.5 IS CONSIDERED TO BE A CORROSIVE HAZARDOUS WASTE. SODIUM HYDROXIDE, A CAUSTIC SOLUTION WITH A HIGH PH, IS OFTEN USED BY INDUSTRIES TO CLEAN OR DEGREASE PARTS. HYDROCHLORIC ACID, A SOLUTION WITH A LOW PH, IS USED BY MANY INDUSTRIES TO CLEAN METAL PARTS PRIOR TO PAINTING. WHEN THESE CAUSTIC OR ACID SOLUTIONS BECOME CONTAMINATED AND MUST BE DISPOSED, THE WASTE WOULD BE A CORROSIVE HAZARDOUS WASTE.
Amount (Lbs): 269.6

Waste code: D004
Waste name: ARSENIC
Amount (Lbs): 149116.8

Waste code: D007
Waste name: CHROMIUM
Amount (Lbs): 48

Waste code: D008
Waste name: LEAD
Amount (Lbs): 3710

Waste code: D010

THIOKOL CORP VENTRON DIV (Continued) **1000333197**

Waste name: SELENIUM
Amount (Lbs): 37

Waste code: D011
Waste name: SILVER
Amount (Lbs): 3710

Waste code: D018
Waste name: BENZENE
Amount (Lbs): 69

Waste code: D021
Waste name: CHLOROBENZENE
Amount (Lbs): 27997.4

Waste code: D035
Waste name: METHYL ETHYL KETONE
Amount (Lbs): 4524.8

Waste code: F005
Waste name: THE FOLLOWING SPENT NON-HALOGENATED SOLVENTS: TOLUENE, METHYL ETHYL KETONE, CARBON DISULFIDE, ISOBUTANOL, PYRIDINE, BENZENE, 2-ETHOXYETHANOL, AND 2-NITROPROPANE; ALL SPENT SOLVENT MIXTURES/BLENDS CONTAINING, BEFORE USE, A TOTAL OF TEN PERCENT OR MORE (BY VOLUME) OF ONE OR MORE OF THE ABOVE NON-HALOGENATED SOLVENTS OR THOSE SOLVENTS LISTED IN F001, F002, OR F004; AND STILL BOTTOMS FROM THE RECOVERY OF THESE SPENT SOLVENTS AND SPENT SOLVENT MIXTURES.
Amount (Lbs): 20

Waste code: U028
Waste name: 1,2-BENZENEDICARBOXYLIC ACID, BIS(2-ETHYLHEXYL) ESTER
Amount (Lbs): 3810

Waste code: U159
Waste name: 2-BUTANONE (I,T)
Amount (Lbs): 336

Waste code: U213
Waste name: FURAN, TETRAHYDRO-(I)
Amount (Lbs): 504

Corrective Action Summary:
Event date: 04/02/1991
Event: RFA Completed

Event date: 04/02/1991
Event: RFA Determination Of Need For An RFI, RFI is Necessary;

Event date: 12/31/1993
Event: CA Prioritization, Facility or area was assigned a low corrective action priority.

Facility Has Received Notices of Violations:
Regulation violated: FR - 265.52(e)
Area of violation: Generators - General

THIOKOL CORP VENTRON DIV (Continued) **1000333197**

Date violation determined: 04/16/2002
Date achieved compliance: 10/07/2002
Violation lead agency: EPA
Enforcement action: WRITTEN INFORMAL
Enforcement action date: 07/30/2002
Enf. disposition status: Not reported
Enf. disp. status date: Not reported
Enforcement lead agency: EPA
Proposed penalty amount: Not reported
Final penalty amount: Not reported
Paid penalty amount: Not reported

Regulation violated: FR - 262.34(a)(2)
Area of violation: Generators - General
Date violation determined: 04/16/2002
Date achieved compliance: 10/07/2002
Violation lead agency: EPA
Enforcement action: WRITTEN INFORMAL
Enforcement action date: 07/30/2002
Enf. disposition status: Not reported
Enf. disp. status date: Not reported
Enforcement lead agency: EPA
Proposed penalty amount: Not reported
Final penalty amount: Not reported
Paid penalty amount: Not reported

Regulation violated: FR - 270.11(d)
Area of violation: Generators - General
Date violation determined: 04/16/2002
Date achieved compliance: 10/07/2002
Violation lead agency: EPA
Enforcement action: WRITTEN INFORMAL
Enforcement action date: 07/30/2002
Enf. disposition status: Not reported
Enf. disp. status date: Not reported
Enforcement lead agency: EPA
Proposed penalty amount: Not reported
Final penalty amount: Not reported
Paid penalty amount: Not reported

Regulation violated: FR - 262.34(a)(l)(i)
Area of violation: Generators - General
Date violation determined: 04/16/2002
Date achieved compliance: 10/07/2002
Violation lead agency: EPA
Enforcement action: WRITTEN INFORMAL
Enforcement action date: 07/30/2002
Enf. disposition status: Not reported
Enf. disp. status date: Not reported
Enforcement lead agency: EPA
Proposed penalty amount: Not reported
Final penalty amount: Not reported
Paid penalty amount: Not reported

Regulation violated: FR - 262.34(C)(l)(ii)
Area of violation: Generators - General
Date violation determined: 04/16/2002

THIOKOL CORP VENTRON DIV (Continued) **1000333197**

Date achieved compliance: 10/07/2002
Violation lead agency: EPA
Enforcement action: WRITTEN INFORMAL
Enforcement action date: 07/30/2002
Enf. disposition status: Not reported
Enf. disp. status date: Not reported
Enforcement lead agency: EPA
Proposed penalty amount: Not reported
Final penalty amount: Not reported
Paid penalty amount: Not reported

Regulation violated: FR - 265.193(b)(2)
Area of violation: Generators - General
Date violation determined: 04/16/2002
Date achieved compliance: 10/07/2002
Violation lead agency: EPA
Enforcement action: WRITTEN INFORMAL
Enforcement action date: 07/30/2002
Enf. disposition status: Not reported
Enf. disp. status date: Not reported
Enforcement lead agency: EPA
Proposed penalty amount: Not reported
Final penalty amount: Not reported
Paid penalty amount: Not reported

Regulation violated: FR - 265.16(2)
Area of violation: Generators - General
Date violation determined: 04/16/2002
Date achieved compliance: 10/07/2002
Violation lead agency: EPA
Enforcement action: WRITTEN INFORMAL
Enforcement action date: 07/30/2002
Enf. disposition status: Not reported
Enf. disp. status date: Not reported
Enforcement lead agency: EPA
Proposed penalty amount: Not reported
Final penalty amount: Not reported
Paid penalty amount: Not reported

Regulation violated: SR - 725.295(c)
Area of violation: TSD - Tank System Standards
Date violation determined: 06/08/1990
Date achieved compliance: 09/25/1990
Violation lead agency: State
Enforcement action: WRITTEN INFORMAL
Enforcement action date: 08/01/1990
Enf. disposition status: Not reported
Enf. disp. status date: Not reported
Enforcement lead agency: State
Proposed penalty amount: Not reported
Final penalty amount: Not reported
Paid penalty amount: Not reported

Regulation violated: SR - 725.115(d)
Area of violation: TSD - General Facility Standards
Date violation determined: 06/08/1990
Date achieved compliance: 09/25/1990

THIOKOL CORP VENTRON DIV (Continued) **1000333197**

Violation lead agency: State
Enforcement action: WRITTEN INFORMAL
Enforcement action date: 08/01/1990
Enf. disposition status: Not reported
Enf. disp. status date: Not reported
Enforcement lead agency: State
Proposed penalty amount: Not reported
Final penalty amount: Not reported
Paid penalty amount: Not reported

Evaluation Action Summary:
Evaluation date: 06/26/2008
Evaluation: COMPLIANCE EVALUATION INSPECTION ON-SITE
Area of violation: Not reported
Date achieved compliance: Not reported
Evaluation lead agency: State

Evaluation date: 04/16/2002
Evaluation: COMPLIANCE EVALUATION INSPECTION ON-SITE
Area of violation: Generators - General
Date achieved compliance: 10/07/2002
Evaluation lead agency: EPA

Evaluation date: 12/18/1995
Evaluation: FOCUSED COMPLIANCE INSPECTION
Area of violation: Not reported
Date achieved compliance: Not reported
Evaluation lead agency: State

Evaluation date: 10/30/1995
Evaluation: FINANCIAL RECORD REVIEW
Area of violation: Not reported
Date achieved compliance: Not reported
Evaluation lead agency: State

Evaluation date: 12/27/1994
Evaluation: FINANCIAL RECORD REVIEW
Area of violation: Not reported
Date achieved compliance: Not reported
Evaluation lead agency: State

Evaluation date: 12/16/1994
Evaluation: COMPLIANCE EVALUATION INSPECTION ON-SITE
Area of violation: Not reported
Date achieved compliance: Not reported
Evaluation lead agency: State

Evaluation date: 02/22/1994
Evaluation: COMPLIANCE EVALUATION INSPECTION ON-SITE
Area of violation: Not reported
Date achieved compliance: Not reported
Evaluation lead agency: State

Evaluation date: 12/11/1991
Evaluation: COMPLIANCE EVALUATION INSPECTION ON-SITE
Area of violation: Not reported
Date achieved compliance: Not reported

THIOKOL CORP VENTRON DIV (Continued) **1000333197**

Evaluation lead agency: State

Evaluation date: 06/08/1990
Evaluation: COMPLIANCE EVALUATION INSPECTION ON-SITE
Area of violation: TSD - Tank System Standards
Date achieved compliance: 09/25/1990
Evaluation lead agency: State

Evaluation date: 06/08/1990
Evaluation: COMPLIANCE EVALUATION INSPECTION ON-SITE
Area of violation: TSD - General Facility Standards
Date achieved compliance: 09/25/1990
Evaluation lead agency: State

Evaluation date: 07/15/1988
Evaluation: COMPLIANCE EVALUATION INSPECTION ON-SITE
Area of violation: Not reported
Date achieved compliance: Not reported
Evaluation lead agency: State

Evaluation date: 07/15/1988
Evaluation: NON-FINANCIAL RECORD REVIEW
Area of violation: Not reported
Date achieved compliance: Not reported
Evaluation lead agency: EPA

CORRACTS:

EPA ID: ILD096787049
EPA Region: 5
Area Name: ENTIRE FACILITY
Actual Date: 4/2/1991
Action: CA050 - RFA Completed
NAICS Code(s): 325199
All Other Basic Organic Chemical Manufacturing
Original schedule date: Not reported
Schedule end date: Not reported

EPA ID: ILD096787049
EPA Region: 5
Area Name: ENTIRE FACILITY
Actual Date: 4/2/1991
Action: CA070YE - RFA Determination Of Need For An RFI, RFI is Necessary
NAICS Code(s): 325199
All Other Basic Organic Chemical Manufacturing
Original schedule date: Not reported
Schedule end date: Not reported

EPA ID: ILD096787049
EPA Region: 5
Area Name: ENTIRE FACILITY
Actual Date: 12/31/1993
Action: CA075LO - CA Prioritization, Facility or area was assigned a low corrective action priority
NAICS Code(s): 325199
All Other Basic Organic Chemical Manufacturing
Original schedule date: Not reported

THIOKOL CORP VENTRON DIV (Continued) **1000333197**

Schedule end date: Not reported

CERC-NFRAP:

Site ID:	0500509
Federal Facility:	Not a Federal Facility
NPL Status:	Not on the NPL
Non NPL Status:	NFRAP

Site Description: Not reported

CERCLIS-NFRAP Assessment History:

Action:	DISCOVERY
Date Started:	Not reported
Date Completed:	08/01/1980
Priority Level:	Not reported

Action:	SITE INSPECTION
Date Started:	Not reported
Date Completed:	09/19/1985
Priority Level:	NFRAP (No Futher Remedial Action Planned

Action:	HAZARD RANKING SYSTEM PACKAGE
Date Started:	Not reported
Date Completed:	03/26/1986
Priority Level:	NFRAP (No Futher Remedial Action Planned

Action:	PRELIMINARY ASSESSMENT
Date Started:	Not reported
Date Completed:	09/17/1986
Priority Level:	NFRAP (No Futher Remedial Action Planned

Action:	ARCHIVE SITE
Date Started:	Not reported
Date Completed:	12/14/1995
Priority Level:	Not reported

ORPHAN SUMMARY

City	EDR ID	Site Name	Site Address	Zip	Database(s)
CICERO	1011854177	2102 S 60TH CRT	2102 S 60TH CRT	60804	FINDS
CICERO	1001485131	CICERO TOWN OF	LARAMIE AVE AND OGDEN AVE	60804	FINDS, RCRA-CESQG
CICERO	1011853684	2812 -38 S 60TH CT	2812 -38 S 60TH CT	60804	FINDS

GOVERNMENT RECORDS SEARCHED / DATA CURRENCY TRACKING

To maintain currency of the following federal and state databases, EDR contacts the appropriate governmental agency on a monthly or quarterly basis, as required.

Number of Days to Update: Provides confirmation that EDR is reporting records that have been updated within 90 days from the date the government agency made the information available to the public.

STANDARD ENVIRONMENTAL RECORDS

Federal NPL site list

NPL: National Priority List

National Priorities List (Superfund). The NPL is a subset of CERCLIS and identifies over 1,200 sites for priority cleanup under the Superfund Program. NPL sites may encompass relatively large areas. As such, EDR provides polygon coverage for over 1,000 NPL site boundaries produced by EPA's Environmental Photographic Interpretation Center (EPIC) and regional EPA offices.

Date of Government Version: 02/02/2009
Date Data Arrived at EDR: 02/12/2009
Date Made Active in Reports: 03/30/2009
Number of Days to Update: 46

Source: EPA
Telephone: N/A
Last EDR Contact: 04/20/2009
Next Scheduled EDR Contact: 07/27/2009
Data Release Frequency: Quarterly

NPL Site Boundaries

Sources:

EPA's Environmental Photographic Interpretation Center (EPIC)
Telephone: 202-564-7333

EPA Region 1
Telephone 617-918-1143

EPA Region 6
Telephone: 214-655-6659

EPA Region 3
Telephone 215-814-5418

EPA Region 7
Telephone: 913-551-7247

EPA Region 4
Telephone 404-562-8033

EPA Region 8
Telephone: 303-312-6774

EPA Region 5
Telephone 312-886-6686

EPA Region 9
Telephone: 415-947-4246

EPA Region 10
Telephone 206-553-8665

Proposed NPL: Proposed National Priority List Sites

A site that has been proposed for listing on the National Priorities List through the issuance of a proposed rule in the Federal Register. EPA then accepts public comments on the site, responds to the comments, and places on the NPL those sites that continue to meet the requirements for listing.

Date of Government Version: 04/23/2009
Date Data Arrived at EDR: 04/28/2009
Date Made Active in Reports: 05/19/2009
Number of Days to Update: 21

Source: EPA
Telephone: N/A
Last EDR Contact: 04/20/2009
Next Scheduled EDR Contact: 07/27/2009
Data Release Frequency: Quarterly

NPL LIENS: Federal Superfund Liens

Federal Superfund Liens. Under the authority granted the USEPA by CERCLA of 1980, the USEPA has the authority to file liens against real property in order to recover remedial action expenditures or when the property owner received notification of potential liability. USEPA compiles a listing of filed notices of Superfund Liens.

Date of Government Version: 10/15/1991
Date Data Arrived at EDR: 02/02/1994
Date Made Active in Reports: 03/30/1994
Number of Days to Update: 56

Source: EPA
Telephone: 202-564-4267
Last EDR Contact: 05/17/2009
Next Scheduled EDR Contact: 08/17/2009
Data Release Frequency: No Update Planned

Federal Delisted NPL site list

DELISTED NPL: National Priority List Deletions

The National Oil and Hazardous Substances Pollution Contingency Plan (NCP) establishes the criteria that the EPA uses to delete sites from the NPL. In accordance with 40 CFR 300.425.(e), sites may be deleted from the NPL where no further response is appropriate.

Date of Government Version: 02/02/2009	Source: EPA
Date Data Arrived at EDR: 02/12/2009	Telephone: N/A
Date Made Active in Reports: 03/30/2009	Last EDR Contact: 04/20/2009
Number of Days to Update: 46	Next Scheduled EDR Contact: 07/27/2009
	Data Release Frequency: Quarterly

Federal CERCLIS list

CERCLIS: Comprehensive Environmental Response, Compensation, and Liability Information System

CERCLIS contains data on potentially hazardous waste sites that have been reported to the USEPA by states, municipalities, private companies and private persons, pursuant to Section 103 of the Comprehensive Environmental Response, Compensation, and Liability Act (CERCLA). CERCLIS contains sites which are either proposed to or on the National Priorities List (NPL) and sites which are in the screening and assessment phase for possible inclusion on the NPL.

Date of Government Version: 01/09/2009	Source: EPA
Date Data Arrived at EDR: 01/30/2009	Telephone: 703-412-9810
Date Made Active in Reports: 05/11/2009	Last EDR Contact: 05/29/2009
Number of Days to Update: 101	Next Scheduled EDR Contact: 07/13/2009
	Data Release Frequency: Quarterly

Federal CERCLIS NFRAP site List

CERCLIS-NFRAP: CERCLIS No Further Remedial Action Planned

Archived sites are sites that have been removed and archived from the inventory of CERCLIS sites. Archived status indicates that, to the best of EPA's knowledge, assessment at a site has been completed and that EPA has determined no further steps will be taken to list this site on the National Priorities List (NPL), unless information indicates this decision was not appropriate or other considerations require a recommendation for listing at a later time. This decision does not necessarily mean that there is no hazard associated with a given site; it only means that, based upon available information, the location is not judged to be a potential NPL site.

Date of Government Version: 12/03/2007	Source: EPA
Date Data Arrived at EDR: 12/06/2007	Telephone: 703-412-9810
Date Made Active in Reports: 02/20/2008	Last EDR Contact: 06/15/2009
Number of Days to Update: 76	Next Scheduled EDR Contact: 09/14/2009
	Data Release Frequency: Quarterly

Federal RCRA CORRACTS facilities list

CORRACTS: Corrective Action Report

CORRACTS identifies hazardous waste handlers with RCRA corrective action activity.

Date of Government Version: 03/25/2009	Source: EPA
Date Data Arrived at EDR: 04/02/2009	Telephone: 800-424-9346
Date Made Active in Reports: 05/11/2009	Last EDR Contact: 06/01/2009
Number of Days to Update: 39	Next Scheduled EDR Contact: 08/31/2009
	Data Release Frequency: Quarterly

Federal RCRA non-CORRACTS TSD facilities list

RCRA-TSDF: RCRA - Transporters, Storage and Disposal

RCRAInfo is EPA's comprehensive information system, providing access to data supporting the Resource Conservation and Recovery Act (RCRA) of 1976 and the Hazardous and Solid Waste Amendments (HSWA) of 1984. The database includes selective information on sites which generate, transport, store, treat and/or dispose of hazardous waste as defined by the Resource Conservation and Recovery Act (RCRA). Transporters are individuals or entities that move hazardous waste from the generator offsite to a facility that can recycle, treat, store, or dispose of the waste. TSDFs treat, store, or dispose of the waste.

Date of Government Version: 11/12/2008
Date Data Arrived at EDR: 11/18/2008
Date Made Active in Reports: 03/16/2009
Number of Days to Update: 118

Source: Environmental Protection Agency
Telephone: 312-886-6186
Last EDR Contact: 04/23/2009
Next Scheduled EDR Contact: 07/20/2009
Data Release Frequency: Quarterly

Federal RCRA generators list

RCRA-LQG: RCRA - Large Quantity Generators

RCRAInfo is EPA's comprehensive information system, providing access to data supporting the Resource Conservation and Recovery Act (RCRA) of 1976 and the Hazardous and Solid Waste Amendments (HSWA) of 1984. The database includes selective information on sites which generate, transport, store, treat and/or dispose of hazardous waste as defined by the Resource Conservation and Recovery Act (RCRA). Large quantity generators (LQGs) generate over 1,000 kilograms (kg) of hazardous waste, or over 1 kg of acutely hazardous waste per month.

Date of Government Version: 11/12/2008
Date Data Arrived at EDR: 11/18/2008
Date Made Active in Reports: 03/16/2009
Number of Days to Update: 118

Source: Environmental Protection Agency
Telephone: 312-886-6186
Last EDR Contact: 04/23/2009
Next Scheduled EDR Contact: 07/20/2009
Data Release Frequency: Quarterly

RCRA-SQG: RCRA - Small Quantity Generators

RCRAInfo is EPA's comprehensive information system, providing access to data supporting the Resource Conservation and Recovery Act (RCRA) of 1976 and the Hazardous and Solid Waste Amendments (HSWA) of 1984. The database includes selective information on sites which generate, transport, store, treat and/or dispose of hazardous waste as defined by the Resource Conservation and Recovery Act (RCRA). Small quantity generators (SQGs) generate between 100 kg and 1,000 kg of hazardous waste per month.

Date of Government Version: 11/12/2008
Date Data Arrived at EDR: 11/18/2008
Date Made Active in Reports: 03/16/2009
Number of Days to Update: 118

Source: Environmental Protection Agency
Telephone: 312-886-6186
Last EDR Contact: 04/23/2009
Next Scheduled EDR Contact: 07/20/2009
Data Release Frequency: Quarterly

RCRA-CESQG: RCRA - Conditionally Exempt Small Quantity Generators

RCRAInfo is EPA's comprehensive information system, providing access to data supporting the Resource Conservation and Recovery Act (RCRA) of 1976 and the Hazardous and Solid Waste Amendments (HSWA) of 1984. The database includes selective information on sites which generate, transport, store, treat and/or dispose of hazardous waste as defined by the Resource Conservation and Recovery Act (RCRA). Conditionally exempt small quantity generators (CESQGs) generate less than 100 kg of hazardous waste, or less than 1 kg of acutely hazardous waste per month.

Date of Government Version: 11/12/2008
Date Data Arrived at EDR: 11/18/2008
Date Made Active in Reports: 03/16/2009
Number of Days to Update: 118

Source: Environmental Protection Agency
Telephone: 312-886-6186
Last EDR Contact: 04/23/2009
Next Scheduled EDR Contact: 07/20/2009
Data Release Frequency: Varies

Federal institutional controls / engineering controls registries

US ENG CONTROLS: Engineering Controls Sites List

A listing of sites with engineering controls in place. Engineering controls include various forms of caps, building foundations, liners, and treatment methods to create pathway elimination for regulated substances to enter environmental media or effect human health.

Date of Government Version: 03/31/2009
Date Data Arrived at EDR: 04/22/2009
Date Made Active in Reports: 05/05/2009
Number of Days to Update: 13

Source: Environmental Protection Agency
Telephone: 703-603-0695
Last EDR Contact: 03/30/2009
Next Scheduled EDR Contact: 06/29/2009
Data Release Frequency: Varies

US INST CONTROL: Sites with Institutional Controls

A listing of sites with institutional controls in place. Institutional controls include administrative measures, such as groundwater use restrictions, construction restrictions, property use restrictions, and post remediation care requirements intended to prevent exposure to contaminants remaining on site. Deed restrictions are generally required as part of the institutional controls.

Date of Government Version: 03/31/2009
Date Data Arrived at EDR: 04/22/2009
Date Made Active in Reports: 05/05/2009
Number of Days to Update: 13

Source: Environmental Protection Agency
Telephone: 703-603-0695
Last EDR Contact: 03/30/2009
Next Scheduled EDR Contact: 06/29/2009
Data Release Frequency: Varies

Federal ERNS list

ERNS: Emergency Response Notification System

Emergency Response Notification System. ERNS records and stores information on reported releases of oil and hazardous substances.

Date of Government Version: 12/31/2008
Date Data Arrived at EDR: 01/30/2009
Date Made Active in Reports: 05/19/2009
Number of Days to Update: 109

Source: National Response Center, United States Coast Guard
Telephone: 202-267-2180
Last EDR Contact: 05/12/2009
Next Scheduled EDR Contact: 07/20/2009
Data Release Frequency: Annually

State- and tribal - equivalent NPL

CAT: Category List

Sites on this list are: Notice of Response Action, NPL, Pre/proposed NPL, Completed Remedial Action, Site Remediation Program, Federal Facilities, and Cleanup Started and/or Completed Sites.

Date of Government Version: 06/01/1997
Date Data Arrived at EDR: 07/07/1997
Date Made Active in Reports: 08/14/1997
Number of Days to Update: 38

Source: Illinois EPA
Telephone: N/A
Last EDR Contact: 02/26/2001
Next Scheduled EDR Contact: N/A
Data Release Frequency: No Update Planned

State- and tribal - equivalent CERCLIS

SHWS: State Oversight List

State Hazardous Waste Sites. State hazardous waste site records are the states' equivalent to CERCLIS. These sites may or may not already be listed on the federal CERCLIS list. Priority sites planned for cleanup using state funds (state equivalent of Superfund) are identified along with sites where cleanup will be paid for by potentially responsible parties. Available information varies by state.

Date of Government Version: 03/05/2009
Date Data Arrived at EDR: 03/20/2009
Date Made Active in Reports: 03/30/2009
Number of Days to Update: 10

Source: Illinois Environmental Protection Agency
Telephone: 217-524-4863
Last EDR Contact: 05/17/2009
Next Scheduled EDR Contact: 08/17/2009
Data Release Frequency: Semi-Annually

State and tribal landfill and/or solid waste disposal site lists

LF WMRC: Waste Management & Research Center Landfill Database

The Waste Management & Research Center Landfill Database includes records from the Department of Public Health, Department of Mines & Minerals, Illinois Environmental Protection Agency, State Geological Survey, Northeastern Illinois Planning Commission and Pollution Control Board.

Date of Government Version: 12/31/2001
Date Data Arrived at EDR: 10/06/2006
Date Made Active in Reports: 11/06/2006
Number of Days to Update: 31

Source: Department of Natural Resources
Telephone: 217-333-8940
Last EDR Contact: 03/30/2009
Next Scheduled EDR Contact: 06/29/2009
Data Release Frequency: No Update Planned

SWF/LF: Available Disposal for Solid Waste in Illinois - Solid Waste Landfills Subject to State Surcharge
Solid Waste Facilities/Landfill Sites. SWF/LF type records typically contain an inventory of solid waste disposal facilities or landfills in a particular state. Depending on the state, these may be active or inactive facilities or open dumps that failed to meet RCRA Subtitle D Section 4004 criteria for solid waste landfills or disposal sites.

Date of Government Version: 12/01/2007
Date Data Arrived at EDR: 04/18/2008
Date Made Active in Reports: 04/30/2008
Number of Days to Update: 12

Source: Illinois Environmental Protection Agency
Telephone: 217-785-8604
Last EDR Contact: 05/22/2009
Next Scheduled EDR Contact: 08/17/2009
Data Release Frequency: Annually

IL NIPC: Solid Waste Landfill Inventory
Solid Waste Landfill Inventory. NIPC is an inventory of active and inactive solid waste disposal sites, based on state, local government and historical archive data. Included are numerous sites which previously had never been identified largely because there was no obligation to register such sites prior to 1971.

Date of Government Version: 08/01/1988
Date Data Arrived at EDR: 08/01/1994
Date Made Active in Reports: 08/12/1994
Number of Days to Update: 11

Source: Northeastern Illinois Planning Commission
Telephone: 312-454-0400
Last EDR Contact: 05/23/2006
Next Scheduled EDR Contact: N/A
Data Release Frequency: No Update Planned

State and tribal leaking storage tank lists

LUST: Leaking Underground Storage Tank Sites
Leaking Underground Storage Tank Incident Reports. LUST records contain an inventory of reported leaking underground storage tank incidents. Not all states maintain these records, and the information stored varies by state.

Date of Government Version: 05/15/2009
Date Data Arrived at EDR: 05/19/2009
Date Made Active in Reports: 06/12/2009
Number of Days to Update: 24

Source: Illinois Environmental Protection Agency
Telephone: 217-782-6762
Last EDR Contact: 05/19/2009
Next Scheduled EDR Contact: 08/17/2009
Data Release Frequency: Semi-Annually

LUST TRUST: Underground Storage Tank Fund Payment Prioirty List
In case sufficient funds are not available in the Underground Storage Tank Fund, requests for payment are entered on the Payment Priority List by "queue date" order. As required by the Environmental Protection Act, the queue date is the date that a complete request for partial or final payment was received by the Agency. The queue date is "officially" confirmed at the end of the payment review process when a Final Decision Letter is sent to the site owner.

Date of Government Version: 05/15/2009
Date Data Arrived at EDR: 05/19/2009
Date Made Active in Reports: 06/12/2009
Number of Days to Update: 24

Source: Illinois EPA
Telephone: 217-782-6762
Last EDR Contact: 05/19/2009
Next Scheduled EDR Contact: 08/17/2009
Data Release Frequency: Varies

INDIAN LUST R1: Leaking Underground Storage Tanks on Indian Land
A listing of leaking underground storage tank locations on Indian Land.

Date of Government Version: 02/19/2009
Date Data Arrived at EDR: 02/19/2009
Date Made Active in Reports: 03/16/2009
Number of Days to Update: 25

Source: EPA Region 1
Telephone: 617-918-1313
Last EDR Contact: 05/17/2009
Next Scheduled EDR Contact: 08/17/2009
Data Release Frequency: Varies

INDIAN LUST R4: Leaking Underground Storage Tanks on Indian Land
LUSTs on Indian land in Florida, Mississippi and North Carolina.

Date of Government Version: 02/24/2009
Date Data Arrived at EDR: 03/03/2009
Date Made Active in Reports: 05/05/2009
Number of Days to Update: 63

Source: EPA Region 4
Telephone: 404-562-8677
Last EDR Contact: 05/17/2009
Next Scheduled EDR Contact: 08/17/2009
Data Release Frequency: Semi-Annually

INDIAN LUST R6: Leaking Underground Storage Tanks on Indian Land
LUSTs on Indian land in New Mexico and Oklahoma.

Date of Government Version: 05/20/2009
Date Data Arrived at EDR: 05/20/2009
Date Made Active in Reports: 05/29/2009
Number of Days to Update: 9

Source: EPA Region 6
Telephone: 214-665-6597
Last EDR Contact: 05/17/2009
Next Scheduled EDR Contact: 08/17/2009
Data Release Frequency: Varies

INDIAN LUST R7: Leaking Underground Storage Tanks on Indian Land
LUSTs on Indian land in Iowa, Kansas, and Nebraska

Date of Government Version: 03/24/2009
Date Data Arrived at EDR: 05/20/2009
Date Made Active in Reports: 06/17/2009
Number of Days to Update: 28

Source: EPA Region 7
Telephone: 913-551-7003
Last EDR Contact: 05/20/2009
Next Scheduled EDR Contact: 08/17/2009
Data Release Frequency: Varies

INDIAN LUST R8: Leaking Underground Storage Tanks on Indian Land
LUSTs on Indian land in Colorado, Montana, North Dakota, South Dakota, Utah and Wyoming.

Date of Government Version: 06/01/2009
Date Data Arrived at EDR: 06/03/2009
Date Made Active in Reports: 06/17/2009
Number of Days to Update: 14

Source: EPA Region 8
Telephone: 303-312-6271
Last EDR Contact: 05/17/2009
Next Scheduled EDR Contact: 08/17/2009
Data Release Frequency: Quarterly

INDIAN LUST R9: Leaking Underground Storage Tanks on Indian Land
LUSTs on Indian land in Arizona, California, New Mexico and Nevada

Date of Government Version: 12/15/2008
Date Data Arrived at EDR: 12/16/2008
Date Made Active in Reports: 03/16/2009
Number of Days to Update: 90

Source: Environmental Protection Agency
Telephone: 415-972-3372
Last EDR Contact: 05/17/2009
Next Scheduled EDR Contact: 08/17/2009
Data Release Frequency: Quarterly

INDIAN LUST R10: Leaking Underground Storage Tanks on Indian Land
LUSTs on Indian land in Alaska, Idaho, Oregon and Washington.

Date of Government Version: 06/04/2009
Date Data Arrived at EDR: 06/05/2009
Date Made Active in Reports: 06/17/2009
Number of Days to Update: 12

Source: EPA Region 10
Telephone: 206-553-2857
Last EDR Contact: 05/17/2009
Next Scheduled EDR Contact: 08/17/2009
Data Release Frequency: Quarterly

State and tribal registered storage tank lists

UST: Underground Storage Tank Facility List
Registered Underground Storage Tanks. UST's are regulated under Subtitle I of the Resource Conservation and Recovery Act (RCRA) and must be registered with the state department responsible for administering the UST program. Available information varies by state program.

Date of Government Version: 05/19/2009
Date Data Arrived at EDR: 05/20/2009
Date Made Active in Reports: 06/17/2009
Number of Days to Update: 28

Source: Illinois State Fire Marshal
Telephone: 217-785-0969
Last EDR Contact: 05/20/2009
Next Scheduled EDR Contact: 08/17/2009
Data Release Frequency: Quarterly

INDIAN UST R5: Underground Storage Tanks on Indian Land

The Indian Underground Storage Tank (UST) database provides information about underground storage tanks on Indian land in EPA Region 5 (Michigan, Minnesota and Wisconsin and Tribal Nations).

Date of Government Version: 09/08/2008
Date Data Arrived at EDR: 09/19/2008
Date Made Active in Reports: 10/16/2008
Number of Days to Update: 27

Source: EPA Region 5
Telephone: 312-886-6136
Last EDR Contact: 05/17/2009
Next Scheduled EDR Contact: 08/17/2009
Data Release Frequency: Varies

INDIAN UST R9: Underground Storage Tanks on Indian Land

The Indian Underground Storage Tank (UST) database provides information about underground storage tanks on Indian land in EPA Region 9 (Arizona, California, Hawaii, Nevada, the Pacific Islands, and Tribal Nations).

Date of Government Version: 12/15/2008
Date Data Arrived at EDR: 12/16/2008
Date Made Active in Reports: 03/16/2009
Number of Days to Update: 90

Source: EPA Region 9
Telephone: 415-972-3368
Last EDR Contact: 05/17/2009
Next Scheduled EDR Contact: 08/17/2009
Data Release Frequency: Quarterly

INDIAN UST R1: Underground Storage Tanks on Indian Land

The Indian Underground Storage Tank (UST) database provides information about underground storage tanks on Indian land in EPA Region 1 (Connecticut, Maine, Massachusetts, New Hampshire, Rhode Island, Vermont and ten Tribal Nations).

Date of Government Version: 02/19/2009
Date Data Arrived at EDR: 02/19/2009
Date Made Active in Reports: 03/16/2009
Number of Days to Update: 25

Source: EPA, Region 1
Telephone: 617-918-1313
Last EDR Contact: 05/17/2009
Next Scheduled EDR Contact: 08/17/2009
Data Release Frequency: Varies

INDIAN UST R4: Underground Storage Tanks on Indian Land

The Indian Underground Storage Tank (UST) database provides information about underground storage tanks on Indian land in EPA Region 4 (Alabama, Florida, Georgia, Kentucky, Mississippi, North Carolina, South Carolina, Tennessee and Tribal Nations)

Date of Government Version: 02/24/2009
Date Data Arrived at EDR: 03/03/2009
Date Made Active in Reports: 05/05/2009
Number of Days to Update: 63

Source: EPA Region 4
Telephone: 404-562-9424
Last EDR Contact: 05/17/2009
Next Scheduled EDR Contact: 08/17/2009
Data Release Frequency: Semi-Annually

INDIAN UST R10: Underground Storage Tanks on Indian Land

The Indian Underground Storage Tank (UST) database provides information about underground storage tanks on Indian land in EPA Region 10 (Alaska, Idaho, Oregon, Washington, and Tribal Nations).

Date of Government Version: 06/04/2009
Date Data Arrived at EDR: 06/05/2009
Date Made Active in Reports: 06/17/2009
Number of Days to Update: 12

Source: EPA Region 10
Telephone: 206-553-2857
Last EDR Contact: 05/17/2009
Next Scheduled EDR Contact: 08/17/2009
Data Release Frequency: Quarterly

INDIAN UST R6: Underground Storage Tanks on Indian Land

The Indian Underground Storage Tank (UST) database provides information about underground storage tanks on Indian land in EPA Region 6 (Louisiana, Arkansas, Oklahoma, New Mexico, Texas and 65 Tribes).

Date of Government Version: 05/20/2009
Date Data Arrived at EDR: 05/20/2009
Date Made Active in Reports: 05/29/2009
Number of Days to Update: 9

Source: EPA Region 6
Telephone: 214-665-7591
Last EDR Contact: 05/17/2009
Next Scheduled EDR Contact: 08/17/2009
Data Release Frequency: Semi-Annually

INDIAN UST R7: Underground Storage Tanks on Indian Land
The Indian Underground Storage Tank (UST) database provides information about underground storage tanks on Indian land in EPA Region 7 (Iowa, Kansas, Missouri, Nebraska, and 9 Tribal Nations).

Date of Government Version: 04/01/2008
Date Data Arrived at EDR: 12/30/2008
Date Made Active in Reports: 03/16/2009
Number of Days to Update: 76

Source: EPA Region 7
Telephone: 913-551-7003
Last EDR Contact: 05/22/2009
Next Scheduled EDR Contact: 08/17/2009
Data Release Frequency: Varies

INDIAN UST R8: Underground Storage Tanks on Indian Land
The Indian Underground Storage Tank (UST) database provides information about underground storage tanks on Indian land in EPA Region 8 (Colorado, Montana, North Dakota, South Dakota, Utah, Wyoming and 27 Tribal Nations).

Date of Government Version: 06/01/2009
Date Data Arrived at EDR: 06/03/2009
Date Made Active in Reports: 06/17/2009
Number of Days to Update: 14

Source: EPA Region 8
Telephone: 303-312-6137
Last EDR Contact: 05/17/2009
Next Scheduled EDR Contact: 08/17/2009
Data Release Frequency: Quarterly

State and tribal institutional control / engineering control registries

ENG CONTROLS: Sites with Engineering Controls
Sites using of engineered barriers (e.g., asphalt or concrete paving).

Date of Government Version: 05/09/2009
Date Data Arrived at EDR: 05/12/2009
Date Made Active in Reports: 05/20/2009
Number of Days to Update: 8

Source: Illinois Environmental Protection Agency
Telephone: 217-782-6761
Last EDR Contact: 05/12/2009
Next Scheduled EDR Contact: 08/10/2009
Data Release Frequency: Quarterly

Inst Control: Institutional Controls
Legal or administrative restrictions on land use and/or other activities (e.g., groundwater use restrictions) which effectively limit exposure to contamination may be employed as alternatives to removal or treatment of contamination.

Date of Government Version: 05/09/2009
Date Data Arrived at EDR: 05/12/2009
Date Made Active in Reports: 05/20/2009
Number of Days to Update: 8

Source: Illinois Environmental Protection Agency
Telephone: 217-782-6761
Last EDR Contact: 05/12/2009
Next Scheduled EDR Contact: 08/10/2009
Data Release Frequency: Quarterly

State and tribal voluntary cleanup sites

INDIAN VCP R7: Voluntary Cleanup Priority Lisitng
A listing of voluntary cleanup priority sites located on Indian Land located in Region 7.

Date of Government Version: 03/20/2008
Date Data Arrived at EDR: 04/22/2008
Date Made Active in Reports: 05/19/2008
Number of Days to Update: 27

Source: EPA, Region 7
Telephone: 913-551-7365
Last EDR Contact: 04/20/2009
Next Scheduled EDR Contact: 07/20/2009
Data Release Frequency: Varies

INDIAN VCP R1: Voluntary Cleanup Priority Listing
A listing of voluntary cleanup priority sites located on Indian Land located in Region 1.

Date of Government Version: 04/02/2008
Date Data Arrived at EDR: 04/22/2008
Date Made Active in Reports: 05/19/2008
Number of Days to Update: 27

Source: EPA, Region 1
Telephone: 617-918-1102
Last EDR Contact: 04/20/2009
Next Scheduled EDR Contact: 07/20/2009
Data Release Frequency: Varies

SRP: Site Remediation Program Database
The database identifies the status of all voluntary remediation projects administered through the pre-notice site cleanup program (1989 to 1995) and the site remediation program (1996 to the present).

Date of Government Version: 05/09/2009
Date Data Arrived at EDR: 05/12/2009
Date Made Active in Reports: 05/20/2009
Number of Days to Update: 8

Source: Illinois Environmental Protection Agency
Telephone: 217-785-9407
Last EDR Contact: 05/12/2009
Next Scheduled EDR Contact: 08/10/2009
Data Release Frequency: Semi-Annually

State and tribal Brownfields sites

BROWNFIELDS: Municipal Brownfields Redevelopment Grant Program Project Descriptions
The Illinois Municipal Brownfields Redevelopment Grant Program (MBRGP) offers grants worth a maximum of $240,000 each to municipalities to assist in site investigation activities, development of cleanup objectives, and performance of cleanup activities. Brownfields are abandoned or underused industrial and/or commercial properties that are contaminated (or thought to be contaminated) and have an active potential for redevelopment.

Date of Government Version: 04/13/2009
Date Data Arrived at EDR: 04/14/2009
Date Made Active in Reports: 05/20/2009
Number of Days to Update: 36

Source: Illinois Environmental Protection Agency
Telephone: 217-785-3486
Last EDR Contact: 06/15/2009
Next Scheduled EDR Contact: 08/17/2009
Data Release Frequency: Varies

BROWNFIELDS: Redevelopment Assessment Database
The Office of Site Evaluations Redevelopment Assessment database identifies the status of all properties within the State in which the Illinois EPA's Office of Site Evaluation has conducted a municipal Brownfield Redevelopment Assessment.

Date of Government Version: 05/19/2009
Date Data Arrived at EDR: 05/19/2009
Date Made Active in Reports: 06/12/2009
Number of Days to Update: 24

Source: Illinois Environmental Protection Agency
Telephone: 217-524-1658
Last EDR Contact: 05/19/2009
Next Scheduled EDR Contact: 08/17/2009
Data Release Frequency: Varies

ADDITIONAL ENVIRONMENTAL RECORDS

Local Brownfield lists

US BROWNFIELDS: A Listing of Brownfields Sites
Included in the listing are brownfields properties addresses by Cooperative Agreement Recipients and brownfields properties addressed by Targeted Brownfields Assessments. Targeted Brownfields Assessments-EPA's Targeted Brownfields Assessments (TBA) program is designed to help states, tribes, and municipalities--especially those without EPA Brownfields Assessment Demonstration Pilots--minimize the uncertainties of contamination often associated with brownfields. Under the TBA program, EPA provides funding and/or technical assistance for environmental assessments at brownfields sites throughout the country. Targeted Brownfields Assessments supplement and work with other efforts under EPA's Brownfields Initiative to promote cleanup and redevelopment of brownfields. Cooperative Agreement Recipients-States, political subdivisions, territories, and Indian tribes become Brownfields Cleanup Revolving Loan Fund (BCRLF) cooperative agreement recipients when they enter into BCRLF cooperative agreements with the U.S. EPA. EPA selects BCRLF cooperative agreement recipients based on a proposal and application process. BCRLF cooperative agreement recipients must use EPA funds provided through BCRLF cooperative agreement for specified brownfields-related cleanup activities.

Date of Government Version: 10/01/2008
Date Data Arrived at EDR: 11/14/2008
Date Made Active in Reports: 12/23/2008
Number of Days to Update: 39

Source: Environmental Protection Agency
Telephone: 202-566-2777
Last EDR Contact: 05/20/2009
Next Scheduled EDR Contact: 07/13/2009
Data Release Frequency: Semi-Annually

Local Lists of Landfill / Solid Waste Disposal Sites

ODI: Open Dump Inventory
An open dump is defined as a disposal facility that does not comply with one or more of the Part 257 or Part 258 Subtitle D Criteria.

Date of Government Version: 06/30/1985
Date Data Arrived at EDR: 08/09/2004
Date Made Active in Reports: 09/17/2004
Number of Days to Update: 39
Source: Environmental Protection Agency
Telephone: 800-424-9346
Last EDR Contact: 06/09/2004
Next Scheduled EDR Contact: N/A
Data Release Frequency: No Update Planned

DEBRIS REGION 9: Torres Martinez Reservation Illegal Dump Site Locations
A listing of illegal dump sites location on the Torres Martinez Indian Reservation located in eastern Riverside County and northern Imperial County, California.

Date of Government Version: 03/25/2008
Date Data Arrived at EDR: 04/17/2008
Date Made Active in Reports: 05/15/2008
Number of Days to Update: 28
Source: EPA, Region 9
Telephone: 415-972-3336
Last EDR Contact: 04/07/2009
Next Scheduled EDR Contact: 06/22/2009
Data Release Frequency: Varies

INDIAN ODI: Report on the Status of Open Dumps on Indian Lands
Location of open dumps on Indian land.

Date of Government Version: 12/31/1998
Date Data Arrived at EDR: 12/03/2007
Date Made Active in Reports: 01/24/2008
Number of Days to Update: 52
Source: Environmental Protection Agency
Telephone: 703-308-8245
Last EDR Contact: 05/26/2009
Next Scheduled EDR Contact: 08/24/2009
Data Release Frequency: Varies

Local Lists of Hazardous waste / Contaminated Sites

CDL: Clandestine Drug Labs
A listing of clandestine drug lab locations. The U.S. Department of Justice ("the Department") provides this web site as a public service. It contains addresses of some locations where law enforcement agencies reported they found chemicals or other items that indicated the presence of either clandestine drug laboratories or dumpsites. In most cases, the source of the entries is not the Department, and the Department has not verified the entry and does not guarantee its accuracy. Members of the public must verify the accuracy of all entries by, for example, contacting local law enforcement and local health departments.

Date of Government Version: 07/01/2008
Date Data Arrived at EDR: 10/31/2008
Date Made Active in Reports: 12/23/2008
Number of Days to Update: 53
Source: Drug Enforcement Administration
Telephone: 202-307-1000
Last EDR Contact: 03/26/2009
Next Scheduled EDR Contact: 06/22/2009
Data Release Frequency: Quarterly

CDL: Meth Drug Lab Site Listing
A listing of clandestine/meth drug lab locations.

Date of Government Version: 05/05/2009
Date Data Arrived at EDR: 05/06/2009
Date Made Active in Reports: 05/20/2009
Number of Days to Update: 14
Source: Department of Public Health
Telephone: 217-782-5750
Last EDR Contact: 05/04/2009
Next Scheduled EDR Contact: 08/03/2009
Data Release Frequency: Varies

Local Land Records

LIENS 2: CERCLA Lien Information
A Federal CERCLA ('Superfund') lien can exist by operation of law at any site or property at which EPA has spent Superfund monies. These monies are spent to investigate and address releases and threatened releases of contamination. CERCLIS provides information as to the identity of these sites and properties.

Date of Government Version: 05/29/2009
Date Data Arrived at EDR: 06/03/2009
Date Made Active in Reports: 06/17/2009
Number of Days to Update: 14

Source: Environmental Protection Agency
Telephone: 202-564-6023
Last EDR Contact: 05/18/2009
Next Scheduled EDR Contact: 08/17/2009
Data Release Frequency: Varies

LUCIS: Land Use Control Information System

LUCIS contains records of land use control information pertaining to the former Navy Base Realignment and Closure properties.

Date of Government Version: 12/09/2005
Date Data Arrived at EDR: 12/11/2006
Date Made Active in Reports: 01/11/2007
Number of Days to Update: 31

Source: Department of the Navy
Telephone: 843-820-7326
Last EDR Contact: 06/08/2009
Next Scheduled EDR Contact: 09/07/2009
Data Release Frequency: Varies

Records of Emergency Release Reports

HMIRS: Hazardous Materials Information Reporting System

Hazardous Materials Incident Report System. HMIRS contains hazardous material spill incidents reported to DOT.

Date of Government Version: 03/31/2009
Date Data Arrived at EDR: 04/16/2009
Date Made Active in Reports: 05/29/2009
Number of Days to Update: 43

Source: U.S. Department of Transportation
Telephone: 202-366-4555
Last EDR Contact: 04/16/2009
Next Scheduled EDR Contact: 07/13/2009
Data Release Frequency: Annually

SPILLS: State spills

A listing of incidents reported to the Office of Emergency Response.

Date of Government Version: 05/05/2009
Date Data Arrived at EDR: 05/19/2009
Date Made Active in Reports: 06/12/2009
Number of Days to Update: 24

Source: Illinois EPA
Telephone: 217-558-1677
Last EDR Contact: 05/04/2009
Next Scheduled EDR Contact: 08/03/2009
Data Release Frequency: Varies

Other Ascertainable Records

RCRA-NonGen: RCRA - Non Generators

RCRAInfo is EPA's comprehensive information system, providing access to data supporting the Resource Conservation and Recovery Act (RCRA) of 1976 and the Hazardous and Solid Waste Amendments (HSWA) of 1984. The database includes selective information on sites which generate, transport, store, treat and/or dispose of hazardous waste as defined by the Resource Conservation and Recovery Act (RCRA). Non-Generators do not presently generate hazardous waste.

Date of Government Version: 11/12/2008
Date Data Arrived at EDR: 11/18/2008
Date Made Active in Reports: 03/16/2009
Number of Days to Update: 118

Source: Environmental Protection Agency
Telephone: 312-886-6186
Last EDR Contact: 04/23/2009
Next Scheduled EDR Contact: 07/20/2009
Data Release Frequency: Varies

DOT OPS: Incident and Accident Data

Department of Transporation, Office of Pipeline Safety Incident and Accident data.

Date of Government Version: 05/14/2008
Date Data Arrived at EDR: 05/28/2008
Date Made Active in Reports: 08/08/2008
Number of Days to Update: 72

Source: Department of Transporation, Office of Pipeline Safety
Telephone: 202-366-4595
Last EDR Contact: 05/27/2009
Next Scheduled EDR Contact: 08/24/2009
Data Release Frequency: Varies

DOD: Department of Defense Sites

This data set consists of federally owned or administered lands, administered by the Department of Defense, that have any area equal to or greater than 640 acres of the United States, Puerto Rico, and the U.S. Virgin Islands.

Date of Government Version: 12/31/2005
Date Data Arrived at EDR: 11/10/2006
Date Made Active in Reports: 01/11/2007
Number of Days to Update: 62

Source: USGS
Telephone: 703-692-8801
Last EDR Contact: 05/08/2009
Next Scheduled EDR Contact: 08/03/2009
Data Release Frequency: Semi-Annually

FUDS: Formerly Used Defense Sites

The listing includes locations of Formerly Used Defense Sites properties where the US Army Corps of Engineers is actively working or will take necessary cleanup actions.

Date of Government Version: 12/31/2007
Date Data Arrived at EDR: 09/05/2008
Date Made Active in Reports: 09/23/2008
Number of Days to Update: 18

Source: U.S. Army Corps of Engineers
Telephone: 202-528-4285
Last EDR Contact: 03/30/2009
Next Scheduled EDR Contact: 06/29/2009
Data Release Frequency: Varies

CONSENT: Superfund (CERCLA) Consent Decrees

Major legal settlements that establish responsibility and standards for cleanup at NPL (Superfund) sites. Released periodically by United States District Courts after settlement by parties to litigation matters.

Date of Government Version: 01/27/2009
Date Data Arrived at EDR: 04/23/2009
Date Made Active in Reports: 05/11/2009
Number of Days to Update: 18

Source: Department of Justice, Consent Decree Library
Telephone: Varies
Last EDR Contact: 04/21/2009
Next Scheduled EDR Contact: 07/20/2009
Data Release Frequency: Varies

ROD: Records Of Decision

Record of Decision. ROD documents mandate a permanent remedy at an NPL (Superfund) site containing technical and health information to aid in the cleanup.

Date of Government Version: 04/23/2009
Date Data Arrived at EDR: 04/28/2009
Date Made Active in Reports: 05/19/2009
Number of Days to Update: 21

Source: EPA
Telephone: 703-416-0223
Last EDR Contact: 03/30/2009
Next Scheduled EDR Contact: 06/29/2009
Data Release Frequency: Annually

UMTRA: Uranium Mill Tailings Sites

Uranium ore was mined by private companies for federal government use in national defense programs. When the mills shut down, large piles of the sand-like material (mill tailings) remain after uranium has been extracted from the ore. Levels of human exposure to radioactive materials from the piles are low; however, in some cases tailings were used as construction materials before the potential health hazards of the tailings were recognized.

Date of Government Version: 01/05/2009
Date Data Arrived at EDR: 05/07/2009
Date Made Active in Reports: 05/08/2009
Number of Days to Update: 1

Source: Department of Energy
Telephone: 505-845-0011
Last EDR Contact: 06/15/2009
Next Scheduled EDR Contact: 09/14/2009
Data Release Frequency: Varies

MINES: Mines Master Index File

Contains all mine identification numbers issued for mines active or opened since 1971. The data also includes violation information.

Date of Government Version: 02/19/2009
Date Data Arrived at EDR: 03/24/2009
Date Made Active in Reports: 05/05/2009
Number of Days to Update: 42

Source: Department of Labor, Mine Safety and Health Administration
Telephone: 303-231-5959
Last EDR Contact: 03/24/2009
Next Scheduled EDR Contact: 06/22/2009
Data Release Frequency: Semi-Annually

TRIS: Toxic Chemical Release Inventory System

Toxic Release Inventory System. TRIS identifies facilities which release toxic chemicals to the air, water and land in reportable quantities under SARA Title III Section 313.

Date of Government Version: 12/31/2007	Source: EPA
Date Data Arrived at EDR: 04/09/2009	Telephone: 202-566-0250
Date Made Active in Reports: 06/17/2009	Last EDR Contact: 06/16/2009
Number of Days to Update: 69	Next Scheduled EDR Contact: 09/14/2009
	Data Release Frequency: Annually

TSCA: Toxic Substances Control Act

Toxic Substances Control Act. TSCA identifies manufacturers and importers of chemical substances included on the TSCA Chemical Substance Inventory list. It includes data on the production volume of these substances by plant site.

Date of Government Version: 12/31/2002	Source: EPA
Date Data Arrived at EDR: 04/14/2006	Telephone: 202-260-5521
Date Made Active in Reports: 05/30/2006	Last EDR Contact: 04/14/2009
Number of Days to Update: 46	Next Scheduled EDR Contact: 07/13/2009
	Data Release Frequency: Every 4 Years

FTTS: FIFRA/ TSCA Tracking System - FIFRA (Federal Insecticide, Fungicide, & Rodenticide Act)/TSCA (Toxic Substances Control Act)

FTTS tracks administrative cases and pesticide enforcement actions and compliance activities related to FIFRA, TSCA and EPCRA (Emergency Planning and Community Right-to-Know Act). To maintain currency, EDR contacts the Agency on a quarterly basis.

Date of Government Version: 04/09/2009	Source: EPA/Office of Prevention, Pesticides and Toxic Substances
Date Data Arrived at EDR: 04/16/2009	Telephone: 202-566-1667
Date Made Active in Reports: 05/11/2009	Last EDR Contact: 06/15/2009
Number of Days to Update: 25	Next Scheduled EDR Contact: 09/14/2009
	Data Release Frequency: Quarterly

FTTS INSP: FIFRA/ TSCA Tracking System - FIFRA (Federal Insecticide, Fungicide, & Rodenticide Act)/TSCA (Toxic Substances Control Act)

A listing of FIFRA/TSCA Tracking System (FTTS) inspections and enforcements.

Date of Government Version: 04/09/2009	Source: EPA
Date Data Arrived at EDR: 04/16/2009	Telephone: 202-566-1667
Date Made Active in Reports: 05/11/2009	Last EDR Contact: 06/15/2009
Number of Days to Update: 25	Next Scheduled EDR Contact: 09/14/2009
	Data Release Frequency: Quarterly

HIST FTTS: FIFRA/TSCA Tracking System Administrative Case Listing

A complete administrative case listing from the FIFRA/TSCA Tracking System (FTTS) for all ten EPA regions. The information was obtained from the National Compliance Database (NCDB). NCDB supports the implementation of FIFRA (Federal Insecticide, Fungicide, and Rodenticide Act) and TSCA (Toxic Substances Control Act). Some EPA regions are now closing out records. Because of that, and the fact that some EPA regions are not providing EPA Headquarters with updated records, it was decided to create a HIST FTTS database. It included records that may not be included in the newer FTTS database updates. This database is no longer updated.

Date of Government Version: 10/19/2006	Source: Environmental Protection Agency
Date Data Arrived at EDR: 03/01/2007	Telephone: 202-564-2501
Date Made Active in Reports: 04/10/2007	Last EDR Contact: 12/17/2007
Number of Days to Update: 40	Next Scheduled EDR Contact: 03/17/2008
	Data Release Frequency: No Update Planned

HIST FTTS INSP: FIFRA/TSCA Tracking System Inspection & Enforcement Case Listing

A complete inspection and enforcement case listing from the FIFRA/TSCA Tracking System (FTTS) for all ten EPA regions. The information was obtained from the National Compliance Database (NCDB). NCDB supports the implementation of FIFRA (Federal Insecticide, Fungicide, and Rodenticide Act) and TSCA (Toxic Substances Control Act). Some EPA regions are now closing out records. Because of that, and the fact that some EPA regions are not providing EPA Headquarters with updated records, it was decided to create a HIST FTTS database. It included records that may not be included in the newer FTTS database updates. This database is no longer updated.

Date of Government Version: 10/19/2006
Date Data Arrived at EDR: 03/01/2007
Date Made Active in Reports: 04/10/2007
Number of Days to Update: 40

Source: Environmental Protection Agency
Telephone: 202-564-2501
Last EDR Contact: 12/17/2008
Next Scheduled EDR Contact: 03/17/2008
Data Release Frequency: No Update Planned

SSTS: Section 7 Tracking Systems

Section 7 of the Federal Insecticide, Fungicide and Rodenticide Act, as amended (92 Stat. 829) requires all registered pesticide-producing establishments to submit a report to the Environmental Protection Agency by March 1st each year. Each establishment must report the types and amounts of pesticides, active ingredients and devices being produced, and those having been produced and sold or distributed in the past year.

Date of Government Version: 12/31/2006
Date Data Arrived at EDR: 03/14/2008
Date Made Active in Reports: 04/18/2008
Number of Days to Update: 35

Source: EPA
Telephone: 202-564-4203
Last EDR Contact: 05/18/2009
Next Scheduled EDR Contact: 07/13/2009
Data Release Frequency: Annually

ICIS: Integrated Compliance Information System

The Integrated Compliance Information System (ICIS) supports the information needs of the national enforcement and compliance program as well as the unique needs of the National Pollutant Discharge Elimination System (NPDES) program.

Date of Government Version: 03/20/2009
Date Data Arrived at EDR: 03/20/2009
Date Made Active in Reports: 05/05/2009
Number of Days to Update: 46

Source: Environmental Protection Agency
Telephone: 202-564-5088
Last EDR Contact: 04/13/2009
Next Scheduled EDR Contact: 07/13/2009
Data Release Frequency: Quarterly

PADS: PCB Activity Database System

PCB Activity Database. PADS Identifies generators, transporters, commercial storers and/or brokers and disposers of PCB's who are required to notify the EPA of such activities.

Date of Government Version: 02/26/2009
Date Data Arrived at EDR: 05/20/2009
Date Made Active in Reports: 05/29/2009
Number of Days to Update: 9

Source: EPA
Telephone: 202-566-0500
Last EDR Contact: 05/04/2009
Next Scheduled EDR Contact: 08/03/2009
Data Release Frequency: Annually

MLTS: Material Licensing Tracking System

MLTS is maintained by the Nuclear Regulatory Commission and contains a list of approximately 8,100 sites which possess or use radioactive materials and which are subject to NRC licensing requirements. To maintain currency, EDR contacts the Agency on a quarterly basis.

Date of Government Version: 04/02/2009
Date Data Arrived at EDR: 04/24/2009
Date Made Active in Reports: 05/19/2009
Number of Days to Update: 25

Source: Nuclear Regulatory Commission
Telephone: 301-415-7169
Last EDR Contact: 03/30/2009
Next Scheduled EDR Contact: 06/29/2009
Data Release Frequency: Quarterly

RADINFO: Radiation Information Database

The Radiation Information Database (RADINFO) contains information about facilities that are regulated by U.S. Environmental Protection Agency (EPA) regulations for radiation and radioactivity.

Date of Government Version: 04/28/2009
Date Data Arrived at EDR: 04/29/2009
Date Made Active in Reports: 05/11/2009
Number of Days to Update: 12

Source: Environmental Protection Agency
Telephone: 202-343-9775
Last EDR Contact: 04/29/2009
Next Scheduled EDR Contact: 07/27/2009
Data Release Frequency: Quarterly

FINDS: Facility Index System/Facility Registry System

Facility Index System. FINDS contains both facility information and 'pointers' to other sources that contain more detail. EDR includes the following FINDS databases in this report: PCS (Permit Compliance System), AIRS (Aerometric Information Retrieval System), DOCKET (Enforcement Docket used to manage and track information on civil judicial enforcement cases for all environmental statutes), FURS (Federal Underground Injection Control), C-DOCKET (Criminal Docket System used to track criminal enforcement actions for all environmental statutes), FFIS (Federal Facilities Information System), STATE (State Environmental Laws and Statutes), and PADS (PCB Activity Data System).

Date of Government Version: 04/28/2009
Date Data Arrived at EDR: 05/01/2009
Date Made Active in Reports: 05/19/2009
Number of Days to Update: 18

Source: EPA
Telephone: (312) 353-2000
Last EDR Contact: 03/30/2009
Next Scheduled EDR Contact: 06/29/2009
Data Release Frequency: Quarterly

RAATS: RCRA Administrative Action Tracking System

RCRA Administration Action Tracking System. RAATS contains records based on enforcement actions issued under RCRA pertaining to major violators and includes administrative and civil actions brought by the EPA. For administration actions after September 30, 1995, data entry in the RAATS database was discontinued. EPA will retain a copy of the database for historical records. It was necessary to terminate RAATS because a decrease in agency resources made it impossible to continue to update the information contained in the database.

Date of Government Version: 04/17/1995
Date Data Arrived at EDR: 07/03/1995
Date Made Active in Reports: 08/07/1995
Number of Days to Update: 35

Source: EPA
Telephone: 202-564-4104
Last EDR Contact: 06/02/2008
Next Scheduled EDR Contact: 09/01/2008
Data Release Frequency: No Update Planned

BRS: Biennial Reporting System

The Biennial Reporting System is a national system administered by the EPA that collects data on the generation and management of hazardous waste. BRS captures detailed data from two groups: Large Quantity Generators (LQG) and Treatment, Storage, and Disposal Facilities.

Date of Government Version: 12/31/2007
Date Data Arrived at EDR: 02/19/2009
Date Made Active in Reports: 05/22/2009
Number of Days to Update: 92

Source: EPA/NTIS
Telephone: 800-424-9346
Last EDR Contact: 06/08/2009
Next Scheduled EDR Contact: 09/07/2009
Data Release Frequency: Biennially

NPDES: A Listing of Active Permits

A listing of facilities currently active in the state. The types of permits are public, private, federal and state.

Date of Government Version: 05/05/2009
Date Data Arrived at EDR: 05/06/2009
Date Made Active in Reports: 05/20/2009
Number of Days to Update: 14

Source: Illinois EPA
Telephone: 217-782-0610
Last EDR Contact: 04/27/2009
Next Scheduled EDR Contact: 07/27/2009
Data Release Frequency: Varies

UIC: Underground Injection Wells

Injection wells are used for disposal of fluids by "injection" into the subsurface. The construction of injection wells range from very technical designs with twenty-four hour monitoring to simply a hole dug in the ground to control runoff. As a result of this diversity, the UIC Program divides injection wells into five different classes.

Date of Government Version: 03/25/2009
Date Data Arrived at EDR: 04/02/2009
Date Made Active in Reports: 05/20/2009
Number of Days to Update: 48

Source: Illinois EPA
Telephone: 217-782-9878
Last EDR Contact: 06/15/2009
Next Scheduled EDR Contact: 09/14/2009
Data Release Frequency: Varies

DRYCLEANERS: Illinois Licensed Drycleaners

Any retail drycleaning facility in Illinois must apply for a license through the Illinois Drycleaner Environmental Response Trust Fund. Drycleaner Environmental Response Trust Fund of Illinois.

Date of Government Version: 05/01/2009
Date Data Arrived at EDR: 05/14/2009
Date Made Active in Reports: 05/20/2009
Number of Days to Update: 6

Source: Drycleaner Environmental Response Trust Fund of Illinois
Telephone: 800-765-4041
Last EDR Contact: 06/16/2009
Next Scheduled EDR Contact: 09/14/2009
Data Release Frequency: Varies

IMPDMENT: Surface Impoundment Inventory

Statewide inventory of industrial, municipal, mining, oil & gas , and large agricultural impoundment. This study was conducted by the Illinois EPA to assess potentail for contamination of shallow aquifers. This was a one-time study. Although many of the impoundments may no longer be present, the sites may be contaminated.

Date of Government Version: 12/31/1980
Date Data Arrived at EDR: 03/08/2002
Date Made Active in Reports: 06/03/2002
Number of Days to Update: 87

Source: Illinois Waste Management & Research Center
Telephone: 217-333-8940
Last EDR Contact: 02/20/2002
Next Scheduled EDR Contact: N/A
Data Release Frequency: No Update Planned

AIRS: AIRS

A listing of air permits and emissions information.

Date of Government Version: 12/31/2008
Date Data Arrived at EDR: 02/12/2009
Date Made Active in Reports: 02/27/2009
Number of Days to Update: 15

Source: Illinois EPA
Telephone: 217-557-0314
Last EDR Contact: 04/27/2009
Next Scheduled EDR Contact: 07/27/2009
Data Release Frequency: Varies

INDIAN RESERV: Indian Reservations

This map layer portrays Indian administered lands of the United States that have any area equal to or greater than 640 acres.

Date of Government Version: 12/31/2005
Date Data Arrived at EDR: 12/08/2006
Date Made Active in Reports: 01/11/2007
Number of Days to Update: 34

Source: USGS
Telephone: 202-208-3710
Last EDR Contact: 05/08/2009
Next Scheduled EDR Contact: 08/03/2009
Data Release Frequency: Semi-Annually

SCRD DRYCLEANERS: State Coalition for Remediation of Drycleaners Listing

The State Coalition for Remediation of Drycleaners was established in 1998, with support from the U.S. EPA Office of Superfund Remediation and Technology Innovation. It is comprised of representatives of states with established drycleaner remediation programs. Currently the member states are Alabama, Connecticut, Florida, Illinois, Kansas, Minnesota, Missouri, North Carolina, Oregon, South Carolina, Tennessee, Texas, and Wisconsin.

Date of Government Version: 04/13/2009
Date Data Arrived at EDR: 04/14/2009
Date Made Active in Reports: 06/17/2009
Number of Days to Update: 64

Source: Environmental Protection Agency
Telephone: 615-532-8599
Last EDR Contact: 06/08/2009
Next Scheduled EDR Contact: 08/10/2009
Data Release Frequency: Varies

FEDLAND: Federal and Indian Lands

Federally and Indian administrated lands of the United States. Lands included are administrated by: Army Corps of Engineers, Bureau of Reclamation, National Wild and Scenic River, National Wildlife Refuge, Public Domain Land, Wilderness, Wilderness Study Area, Wildlife Management Area, Bureau of Indian Affairs, Bureau of Land Management, Department of Justice, Forest Service, Fish and Wildlife Service, National Park Service.

Date of Government Version: 12/31/2005
Date Data Arrived at EDR: 02/06/2006
Date Made Active in Reports: 01/11/2007
Number of Days to Update: 339

Source: U.S. Geological Survey
Telephone: 888-275-8747
Last EDR Contact: 05/08/2009
Next Scheduled EDR Contact: 08/03/2009
Data Release Frequency: N/A

EDR PROPRIETARY RECORDS

EDR Proprietary Records

Manufactured Gas Plants: EDR Proprietary Manufactured Gas Plants

The EDR Proprietary Manufactured Gas Plant Database includes records of coal gas plants (manufactured gas plants) compiled by EDR's researchers. Manufactured gas sites were used in the United States from the 1800's to 1950's to produce a gas that could be distributed and used as fuel. These plants used whale oil, rosin, coal, or a mixture of coal, oil, and water that also produced a significant amount of waste. Many of the byproducts of the gas production, such as coal tar (oily waste containing volatile and non-volatile chemicals), sludges, oils and other compounds are potentially hazardous to human health and the environment. The byproduct from this process was frequently disposed of directly at the plant site and can remain or spread slowly, serving as a continuous source of soil and groundwater contamination.

Date of Government Version: N/A
Date Data Arrived at EDR: N/A
Date Made Active in Reports: N/A
Number of Days to Update: N/A

Source: EDR, Inc.
Telephone: N/A
Last EDR Contact: N/A
Next Scheduled EDR Contact: N/A
Data Release Frequency: No Update Planned

EDR Historical Auto Stations: EDR Proprietary Historic Gas Stations

EDR has searched selected national collections of business directories and has collected listings of potential gas station/filling station/service station sites that were available to EDR researchers. EDR's review was limited to those categories of sources that might, in EDR's opinion, include gas station/filling station/service station establishments. The categories reviewed included, but were not limited to gas, gas station, gasoline station, filling station, auto, automobile repair, auto service station, service station, etc.

Date of Government Version: N/A
Date Data Arrived at EDR: N/A
Date Made Active in Reports: N/A
Number of Days to Update: N/A

Source: EDR, Inc.
Telephone: N/A
Last EDR Contact: N/A
Next Scheduled EDR Contact: N/A
Data Release Frequency: Varies

EDR Historical Cleaners: EDR Proprietary Historic Dry Cleaners

EDR has searched selected national collections of business directories and has collected listings of potential dry cleaner sites that were available to EDR researchers. EDR's review was limited to those categories of sources that might, in EDR's opinion, include dry cleaning establishments. The categories reviewed included, but were not limited to dry cleaners, cleaners, laundry, laundromat, cleaning/laundry, wash & dry etc.

Date of Government Version: N/A
Date Data Arrived at EDR: N/A
Date Made Active in Reports: N/A
Number of Days to Update: N/A

Source: EDR, Inc.
Telephone: N/A
Last EDR Contact: N/A
Next Scheduled EDR Contact: N/A
Data Release Frequency: Varies

OTHER DATABASE(S)

Depending on the geographic area covered by this report, the data provided in these specialty databases may or may not be complete. For example, the existence of wetlands information data in a specific report does not mean that all wetlands in the area covered by the report are included. Moreover, the absence of any reported wetlands information does not necessarily mean that wetlands do not exist in the area covered by the report.

CT MANIFEST: Hazardous Waste Manifest Data

Facility and manifest data. Manifest is a document that lists and tracks hazardous waste from the generator through transporters to a tsd facility.

Date of Government Version: 12/31/2006
Date Data Arrived at EDR: 12/11/2008
Date Made Active in Reports: 03/19/2009
Number of Days to Update: 98

Source: Department of Environmental Protection
Telephone: 860-424-3375
Last EDR Contact: 06/12/2009
Next Scheduled EDR Contact: 09/07/2009
Data Release Frequency: Annually

NJ MANIFEST: Manifest Information
Hazardous waste manifest information.

Date of Government Version: 12/31/2008
Date Data Arrived at EDR: 05/05/2009
Date Made Active in Reports: 05/22/2009
Number of Days to Update: 17

Source: Department of Environmental Protection
Telephone: N/A
Last EDR Contact: 05/05/2009
Next Scheduled EDR Contact: 08/03/2009
Data Release Frequency: Annually

NY MANIFEST: Facility and Manifest Data
Manifest is a document that lists and tracks hazardous waste from the generator through transporters to a TSD facility.

Date of Government Version: 01/27/2009
Date Data Arrived at EDR: 02/25/2009
Date Made Active in Reports: 03/12/2009
Number of Days to Update: 15

Source: Department of Environmental Conservation
Telephone: 518-402-8651
Last EDR Contact: 05/27/2009
Next Scheduled EDR Contact: 08/24/2009
Data Release Frequency: Annually

PA MANIFEST: Manifest Information
Hazardous waste manifest information.

Date of Government Version: 12/31/2007
Date Data Arrived at EDR: 09/11/2008
Date Made Active in Reports: 10/02/2008
Number of Days to Update: 21

Source: Department of Environmental Protection
Telephone: N/A
Last EDR Contact: 06/08/2009
Next Scheduled EDR Contact: 09/07/2009
Data Release Frequency: Annually

RI MANIFEST: Manifest information
Hazardous waste manifest information

Date of Government Version: 12/31/2008
Date Data Arrived at EDR: 02/12/2009
Date Made Active in Reports: 03/11/2009
Number of Days to Update: 27

Source: Department of Environmental Management
Telephone: 401-222-2797
Last EDR Contact: 06/15/2009
Next Scheduled EDR Contact: 09/14/2009
Data Release Frequency: Annually

WI MANIFEST: Manifest Information
Hazardous waste manifest information.

Date of Government Version: 12/31/2007
Date Data Arrived at EDR: 08/22/2008
Date Made Active in Reports: 09/08/2008
Number of Days to Update: 17

Source: Department of Natural Resources
Telephone: N/A
Last EDR Contact: 04/07/2009
Next Scheduled EDR Contact: 07/06/2009
Data Release Frequency: Annually

Oil/Gas Pipelines: This data was obtained by EDR from the USGS in 1994. It is referred to by USGS as GeoData Digital Line Graphs from 1:100,000-Scale Maps. It was extracted from the transportation category including some oil, but primarily gas pipelines.

Electric Power Transmission Line Data
Source: PennWell Corporation
Telephone: (800) 823-6277
This map includes information copyrighted by PennWell Corporation. This information is provided on a best effort basis and PennWell Corporation does not guarantee its accuracy nor warrant its fitness for any particular purpose. Such information has been reprinted with the permission of PennWell.

Sensitive Receptors: There are individuals deemed sensitive receptors due to their fragile immune systems and special sensitivity to environmental discharges. These sensitive receptors typically include the elderly, the sick, and children. While the location of all sensitive receptors cannot be determined, EDR indicates those buildings and facilities - schools, daycares, hospitals, medical centers, and nursing homes - where individuals who are sensitive receptors are likely to be located.

AHA Hospitals:
Source: American Hospital Association, Inc.
Telephone: 312-280-5991
The database includes a listing of hospitals based on the American Hospital Association's annual survey of hospitals.

Medical Centers: Provider of Services Listing
Source: Centers for Medicare & Medicaid Services
Telephone: 410-786-3000
A listing of hospitals with Medicare provider number, produced by Centers of Medicare & Medicaid Services, a federal agency within the U.S. Department of Health and Human Services.

Nursing Homes
Source: National Institutes of Health
Telephone: 301-594-6248
Information on Medicare and Medicaid certified nursing homes in the United States.

Public Schools
Source: National Center for Education Statistics
Telephone: 202-502-7300
The National Center for Education Statistics' primary database on elementary and secondary public education in the United States. It is a comprehensive, annual, national statistical database of all public elementary and secondary schools and school districts, which contains data that are comparable across all states.

Private Schools
Source: National Center for Education Statistics
Telephone: 202-502-7300
The National Center for Education Statistics' primary database on private school locations in the United States.

Daycare Centers: Homes & Centers Listing
Source: Department of Children & Family Services
Telephone: 312-814-4150

Flood Zone Data: This data, available in select counties across the country, was obtained by EDR in 1999 from the Federal Emergency Management Agency (FEMA). Data depicts 100-year and 500-year flood zones as defined by FEMA.

NWI: National Wetlands Inventory. This data, available in select counties across the country, was obtained by EDR in 2002 and 2005 from the U.S. Fish and Wildlife Service.

Scanned Digital USGS 7.5' Topographic Map (DRG)
Source: United States Geologic Survey
A digital raster graphic (DRG) is a scanned image of a U.S. Geological Survey topographic map. The map images are made by scanning published paper maps on high-resolution scanners. The raster image is georeferenced and fit to the Universal Transverse Mercator (UTM) projection.

STREET AND ADDRESS INFORMATION

© 2009 Tele Atlas North America, Inc. All rights reserved. This material is proprietary and the subject of copyright protection and other intellectual property rights owned by or licensed to Tele Atlas North America, Inc. The use of this material is subject to the terms of a license agreement. You will be held liable for any unauthorized copying or disclosure of this material.

GEOCHECK ®- PHYSICAL SETTING SOURCE ADDENDUM

TARGET PROPERTY ADDRESS

1916 S. LARAMIE
1916 S. LARAMIE
CICERO, IL 60804

TARGET PROPERTY COORDINATES

Latitude (North):	41.85440 - 41˚ 51' 15.8''
Longitude (West):	87.754 - 87˚ 45' 14.4''
Universal Tranverse Mercator:	Zone 16
UTM X (Meters):	437411.4
UTM Y (Meters):	4633672.0
Elevation:	605 ft. above sea level

USGS TOPOGRAPHIC MAP

Target Property Map:	41087-G7 BERWYN, IL
Most Recent Revision:	1998
East Map:	41087-G6 ENGLEWOOD, IL
Most Recent Revision:	1997

EDR's GeoCheck Physical Setting Source Addendum is provided to assist the environmental professional in forming an opinion about the impact of potential contaminant migration.

Assessment of the impact of contaminant migration generally has two principle investigative components:

1. Groundwater flow direction, and
2. Groundwater flow velocity.

Groundwater flow direction may be impacted by surface topography, hydrology, hydrogeology, characteristics of the soil, and nearby wells. Groundwater flow velocity is generally impacted by the nature of the geologic strata.

GEOCHECK® - PHYSICAL SETTING SOURCE SUMMARY

GROUNDWATER FLOW DIRECTION INFORMATION

Groundwater flow direction for a particular site is best determined by a qualified environmental professional using site-specific well data. If such data is not reasonably ascertainable, it may be necessary to rely on other sources of information, such as surface topographic information, hydrologic information, hydrogeologic data collected on nearby properties, and regional groundwater flow information (from deep aquifers).

TOPOGRAPHIC INFORMATION

Surface topography may be indicative of the direction of surficial groundwater flow. This information can be used to assist the environmental professional in forming an opinion about the impact of nearby contaminated properties or, should contamination exist on the target property, what downgradient sites might be impacted.

TARGET PROPERTY TOPOGRAPHY

General Topographic Gradient: General SSE

SURROUNDING TOPOGRAPHY: ELEVATION PROFILES

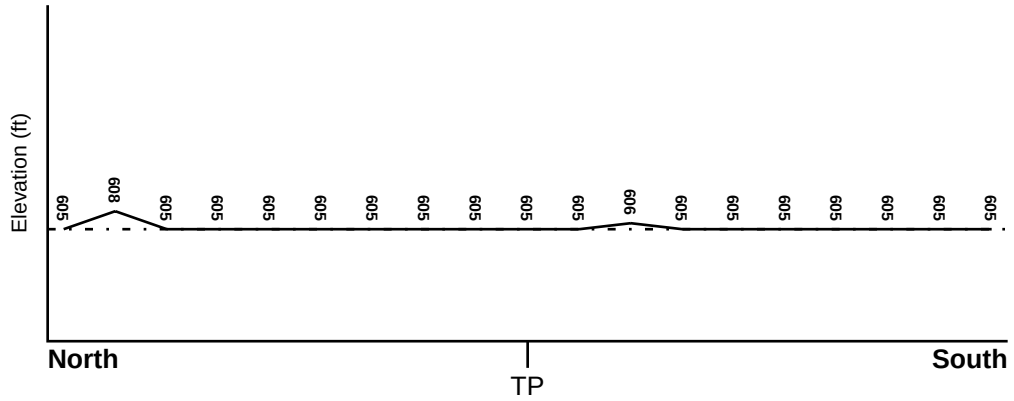

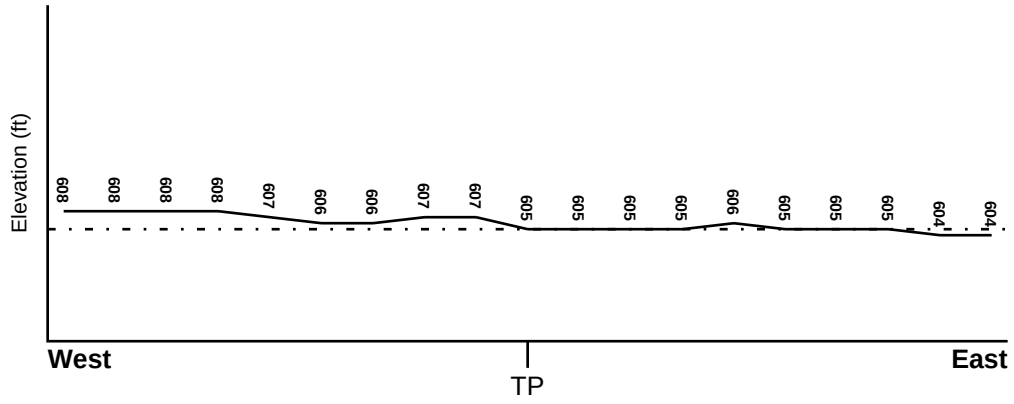

Target Property Elevation: 605 ft.

0 1/2 1 Miles

Source: Topography has been determined from the USGS 7.5' Digital Elevation Model and should be evaluated on a relative (not an absolute) basis. Relative elevation information between sites of close proximity should be field verified.

GEOCHECK® - PHYSICAL SETTING SOURCE SUMMARY

HYDROLOGIC INFORMATION

Surface water can act as a hydrologic barrier to groundwater flow. Such hydrologic information can be used to assist the environmental professional in forming an opinion about the impact of nearby contaminated properties or, should contamination exist on the target property, what downgradient sites might be impacted.

Refer to the Physical Setting Source Map following this summary for hydrologic information (major waterways and bodies of water).

FEMA FLOOD ZONE

Target Property County	FEMA Flood Electronic Data
COOK, IL	YES - refer to the Overview Map and Detail Map

Flood Plain Panel at Target Property: 00000000000

Additional Panels in search area: 1700740070B
1700740065B

NATIONAL WETLAND INVENTORY

NWI Quad at Target Property	NWI Electronic Data Coverage
BERWYN	YES - refer to the Overview Map and Detail Map

HYDROGEOLOGIC INFORMATION

Hydrogeologic information obtained by installation of wells on a specific site can often be an indicator of groundwater flow direction in the immediate area. Such hydrogeologic information can be used to assist the environmental professional in forming an opinion about the impact of nearby contaminated properties or, should contamination exist on the target property, what downgradient sites might be impacted.

Site-Specific Hydrogeological Data*:

Search Radius:	1.25 miles
Location Relative to TP:	1/2 - 1 Mile NNE
Site Name:	Aldens Inc Chips
Site EPA ID Number:	ILD980905277
Groundwater Flow Direction:	East
Inferred Depth to Water:	approximately 15 feet.
Hydraulic Connection:	Information is not available about the hydraulic connection between aquifer(s) underlying the site. The depth to bedrock is 60 feet.
Sole Source Aquifer:	No information about a sole source aquifer is available
Data Quality:	Information is inferred in the CERCLIS investigation report(s)

AQUIFLOW®

Search Radius: 1.000 Mile.

EDR has developed the AQUIFLOW Information System to provide data on the general direction of groundwater flow at specific points. EDR has reviewed reports submitted by environmental professionals to regulatory authorities at select sites and has extracted the date of the report, groundwater flow direction as determined hydrogeologically, and the depth to water table.

MAP ID	LOCATION FROM TP	GENERAL DIRECTION GROUNDWATER FLOW
1	0 - 1/8 Mile South	Not Reported

* ©1996 Site--specific hydrogeological data gathered by CERCLIS Alerts, Inc., Bainbridge Island, WA. All rights reserved. All of the information and opinions presented are those of the cited EPA report(s), which were completed under a Comprehensive Environmental Response Compensation and Liability Information System (CERCLIS) investigation.

GEOCHECK® - PHYSICAL SETTING SOURCE SUMMARY

MAP ID	LOCATION FROM TP	GENERAL DIRECTION GROUNDWATER FLOW
19	1/2 - 1 Mile SSE	Not Reported
24	1/2 - 1 Mile NNW	ESE
26	1/2 - 1 Mile NNE	SE

For additional site information, refer to Physical Setting Source Map Findings.

GEOCHECK® - PHYSICAL SETTING SOURCE SUMMARY

GROUNDWATER FLOW VELOCITY INFORMATION

Groundwater flow velocity information for a particular site is best determined by a qualified environmental professional using site specific geologic and soil strata data. If such data are not reasonably ascertainable, it may be necessary to rely on other sources of information, including geologic age identification, rock stratigraphic unit and soil characteristics data collected on nearby properties and regional soil information. In general, contaminant plumes move more quickly through sandy-gravelly types of soils than silty-clayey types of soils.

GEOLOGIC INFORMATION IN GENERAL AREA OF TARGET PROPERTY

Geologic information can be used by the environmental professional in forming an opinion about the relative speed at which contaminant migration may be occurring.

ROCK STRATIGRAPHIC UNIT

Era:	Paleozoic
System:	Silurian
Series:	Middle Silurian (Niagoaran)
Code:	S2 *(decoded above as Era, System & Series)*

GEOLOGIC AGE IDENTIFICATION

Category: Stratifed Sequence

Geologic Age and Rock Stratigraphic Unit Source: P.G. Schruben, R.E. Arndt and W.J. Bawiec, Geology of the Conterminous U.S. at 1:2,500,000 Scale - a digital representation of the 1974 P.B. King and H.M. Beikman Map, USGS Digital Data Series DDS - 11 (1994).

DOMINANT SOIL COMPOSITION IN GENERAL AREA OF TARGET PROPERTY

The U.S. Department of Agriculture's (USDA) Soil Conservation Service (SCS) leads the National Cooperative Soil Survey (NCSS) and is responsible for collecting, storing, maintaining and distributing soil survey information for privately owned lands in the United States. A soil map in a soil survey is a representation of soil patterns in a landscape. Soil maps for STATSGO are compiled by generalizing more detailed (SSURGO) soil survey maps. The following information is based on Soil Conservation Service STATSGO data.

Soil Component Name:	URBANLAND
Soil Surface Texture:	variable
Hydrologic Group:	Not reported
Soil Drainage Class:	Not reported

Hydric Status: Soil does not meet the requirements for a hydric soil.

Corrosion Potential - Uncoated Steel:	Not Reported
Depth to Bedrock Min:	> 0 inches
Depth to Bedrock Max:	> 0 inches

GEOCHECK® - PHYSICAL SETTING SOURCE SUMMARY

Soil Layer Information							
	Boundary			Classification			
Layer	Upper	Lower	Soil Texture Class	AASHTO Group	Unified Soil	Permeability Rate (in/hr)	Soil Reaction (pH)
1	0 inches	60 inches	variable	Not reported	Not reported	Max: 0.00 Min: 0.00	Max: 0.00 Min: 0.00

OTHER SOIL TYPES IN AREA

Based on Soil Conservation Service STATSGO data, the following additional subordinant soil types may appear within the general area of target property.

Soil Surface Textures: silt loam
fine sandy loam
loam
fine sand

Surficial Soil Types: silt loam
fine sandy loam
loam
fine sand

Shallow Soil Types: sandy loam

Deeper Soil Types: silt loam
sand
loamy sand
loam

LOCAL / REGIONAL WATER AGENCY RECORDS

EDR Local/Regional Water Agency records provide water well information to assist the environmental professional in assessing sources that may impact ground water flow direction, and in forming an opinion about the impact of contaminant migration on nearby drinking water wells.

WELL SEARCH DISTANCE INFORMATION

DATABASE	SEARCH DISTANCE (miles)
Federal USGS	1.000
Federal FRDS PWS	Nearest PWS within 1 mile
State Database	1.000

FEDERAL USGS WELL INFORMATION

MAP ID	WELL ID	LOCATION FROM TP

GEOCHECK® - PHYSICAL SETTING SOURCE SUMMARY

[redacted]

PHYSICAL SETTING SOURCE MAP - 02522716.2r



County Boundary
Major Roads
Contour Lines
Earthquake epicenter, Richter 5 or greater
Water Wells
Public Water Supply Wells
Cluster of Multiple Icons

0 1/4 1/2 1 Miles

Groundwater Flow Direction
GI Indeterminate Groundwater Flow at Location
GV Groundwater Flow Varies at Location
HD Closest Hydrogeological Data

N

SITE NAME: 1916 S. Laramie	CLIENT: K-Plus Environmental, Inc.
ADDRESS: 1916 S. Laramie Cicero IL 60804	CONTACT: Jessica Madsen INQUIRY #: 02522716.2r
LAT/LONG: 41.8544 / 87.7540	DATE: June 18, 2009 5:03 pm

Copyright © 2008 EDR, Inc. © 2008 Tele Atlas Rel. 07/2007.

GEOCHECK® - PHYSICAL SETTING SOURCE MAP FINDINGS

Map ID Direction Distance Elevation			Database	EDR ID Number
1 **South** **0 - 1/8 Mile** **Higher**	Site ID:	S100530720	**AQUIFLOW**	**61892**
	Groundwater Flow:	Not Reported		
	Deep Water Depth:	5		
	Average Water Depth:	Not Reported		
	Shallow Water Depth:	4		
	Current Deep Depth:	5		
	Current Average Depth:	Not Reported		
	Current Shallow Depth:	4		
	Date:	05/10/1995		
2 **North** **1/4 - 1/2 Mile** **Higher**			**IL WELLS**	**IL10187654**

[redacted]

A3 **NNW** **1/4 - 1/2 Mile** **Higher**			**IL WELLS**	**P6946**

[redacted]

Map ID Direction Distance Elevation	Database	EDR ID Number
A4 **NNW** **1/4 - 1/2 Mile**	**IL WELLS**	**P6947**

[redacted]

---

5 **North** **1/4 - 1/2 Mile** **Higher**	**IL WELLS**	**IL10187877**

[redacted]

B6 **NW** **1/2 - 1 Mile** **Higher**	**IL WELLS**	**IL10187865**

[redacted]

[redacted]

B7
NNW **IL WELLS** **P6948**
1/2 - 1 Mile
Higher

[redacted]

8
South **FRDS PWS** **IL0007104**
1/2 - 1 Mile
Higher

PWS ID:	IL0007104		
Date Initiated:	7706	Date Deactivated:	Not Reported
PWS Name:	FELK BROS M L C BRISTOL RD MORRIS, IL 60650		
Addressee / Facility:	Not Reported		
Facility Latitude:	41 50 44	Facility Longitude:	087 45 14
City Served:	Not Reported		
Treatment Class:	Untreated	Population:	00000025

Violations information not reported.

9
NW **IL WELLS** **IL10187861**
1/2 - 1 Mile
Higher

[redacted]

10
ESE **IL WELLS** **P6973**
1/2 - 1 Mile
Higher

[redacted]

C11
South **IL WELLS** **P6974**
1/2 - 1 Mile
Higher

[redacted]

Map ID Direction Distance Elevation	Database	EDR ID Number
C12 **South** **1/2 - 1 Mile** **Higher**	**IL WELLS**	**P6975**

[redacted]

---

13 **SW** **1/2 - 1 Mile** **Higher**	**IL WELLS**	**IL10186414**

[redacted]

D14 **ESE** **1/2 - 1 Mile** **Higher**	**IL WELLS**	**P6970**

[redacted]

D15
ESE **IL WELLS** **P6971**
1/2 - 1 Mile
Higher

[redacted]

D16
ESE **IL WELLS** **P6972**
1/2 - 1 Mile
Higher

[redacted]

D17
ESE **IL WELLS** **P6969**
1/2 - 1 Mile
Higher

[redacted]

18
NW
1/2 - 1 Mile
Higher

IL WELLS **P6949**

[redacted]

19
SSE
1/2 - 1 Mile
Higher

AQUIFLOW **62718**

Site ID:	S100527484
Groundwater Flow:	Not Reported
Deep Water Depth:	Not Reported
Average Water Depth:	12
Shallow Water Depth:	Not Reported
Current Deep Depth:	Not Reported
Current Average Depth:	12
Current Shallow Depth:	Not Reported
Date:	10/19/1999

20
ESE
1/2 - 1 Mile
Higher

IL WELLS **IL10186523**

[redacted]

[redacted]

21
NNW **IL WELLS** **IL10188162**
1/2 - 1 Mile
Higher

[redacted]

E22
NW **IL WELLS** **P6951**
1/2 - 1 Mile
Higher

[redacted]

Map ID Direction Distance Elevation			Database	EDR ID Number
E23 **NW** **1/2 - 1 Mile** **Higher**			**IL WELLS**	**P6950**
[redacted]				
24 **NNW** **1/2 - 1 Mile** **Higher**	Site ID:	S102944674	**AQUIFLOW**	**25709**
	Groundwater Flow:	ESE		
	Deep Water Depth:	4.75		
	Average Water Depth:	Not Reported		
	Shallow Water Depth:	1.85		
	Current Deep Depth:	Not Reported		
	Current Average Depth:	5		
	Current Shallow Depth:	Not Reported		
	Date:	8/17/1998		
25 **NW** **1/2 - 1 Mile** **Higher**			**IL WELLS**	**IL10188155**
[redacted]				

[redacted]

26 **NNE** **1/2 - 1 Mile** **Higher**	Site ID:	S100343929	**AQUIFLOW**	**25688**
	Groundwater Flow:	SE		
	Deep Water Depth:	8.01		
	Average Water Depth:	Not Reported		
	Shallow Water Depth:	6.78		
	Current Deep Depth:	9.75		
	Current Average Depth:	Not Reported		
	Current Shallow Depth:	4.05		
	Date:	9/1/1998		

GEOCHECK® - PHYSICAL SETTING SOURCE MAP FINDINGS
RADON

AREA RADON INFORMATION

State Database: IL Radon

Radon Test Results

Floor	# Sites	Min pCi/L	Avg pCi/L	Max pCi/L	# Sites>4pCi/L	# Sites>20	County
Basement	212	0.6	2.9	11.6	40	0	COOK
1st Floor living area	43	0.5	2.3	5.8	4	0	COOK
1st Floor bedroom	6	1	2.1	3	0	0	COOK
Total	261	0.5	2.8	11.6	44	0	COOK

Federal EPA Radon Zone for COOK County: 2

Note: Zone 1 indoor average level > 4 pCi/L.
: Zone 2 indoor average level >= 2 pCi/L and <= 4 pCi/L.
: Zone 3 indoor average level < 2 pCi/L.

Federal Area Radon Information for COOK COUNTY, IL

Number of sites tested: 82

Area	Average Activity	% <4 pCi/L	% 4-20 pCi/L	% >20 pCi/L
Living Area - 1st Floor	1.273 pCi/L	96%	4%	0%
Living Area - 2nd Floor	0.900 pCi/L	100%	0%	0%
Basement	1.740 pCi/L	93%	7%	0%

PHYSICAL SETTING SOURCE RECORDS SEARCHED

TOPOGRAPHIC INFORMATION

USGS 7.5' Digital Elevation Model (DEM)
Source: United States Geologic Survey
EDR acquired the USGS 7.5' Digital Elevation Model in 2002 and updated it in 2006. The 7.5 minute DEM corresponds to the USGS 1:24,000- and 1:25,000-scale topographic quadrangle maps. The DEM provides elevation data with consistent elevation units and projection.

Scanned Digital USGS 7.5' Topographic Map (DRG)
Source: United States Geologic Survey
A digital raster graphic (DRG) is a scanned image of a U.S. Geological Survey topographic map. The map images are made by scanning published paper maps on high-resolution scanners. The raster image is georeferenced and fit to the Universal Transverse Mercator (UTM) projection.

HYDROLOGIC INFORMATION

Flood Zone Data: This data, available in select counties across the country, was obtained by EDR in 1999 from the Federal Emergency Management Agency (FEMA). Data depicts 100-year and 500-year flood zones as defined by FEMA.

NWI: National Wetlands Inventory. This data, available in select counties across the country, was obtained by EDR in 2002 and 2005 from the U.S. Fish and Wildlife Service.

HYDROGEOLOGIC INFORMATION

AQUIFLOW^{R} Information System
Source: EDR proprietary database of groundwater flow information
EDR has developed the AQUIFLOW Information System (AIS) to provide data on the general direction of groundwater flow at specific points. EDR has reviewed reports submitted to regulatory authorities at select sites and has extracted the date of the report, hydrogeologically determined groundwater flow direction and depth to water table information.

GEOLOGIC INFORMATION

Geologic Age and Rock Stratigraphic Unit
Source: P.G. Schruben, R.E. Arndt and W.J. Bawiec, Geology of the Conterminous U.S. at 1:2,500,000 Scale - A digital representation of the 1974 P.B. King and H.M. Beikman Map, USGS Digital Data Series DDS - 11 (1994).

STATSGO: State Soil Geographic Database
Source: Department of Agriculture, Natural Resources Conservation Services
The U.S. Department of Agriculture's (USDA) Natural Resources Conservation Service (NRCS) leads the national Conservation Soil Survey (NCSS) and is responsible for collecting, storing, maintaining and distributing soil survey information for privately owned lands in the United States. A soil map in a soil survey is a representation of soil patterns in a landscape. Soil maps for STATSGO are compiled by generalizing more detailed (SSURGO) soil survey maps.

SSURGO: Soil Survey Geographic Database
Source: Department of Agriculture, Natural Resources Conservation Services (NRCS)
Telephone: 800-672-5559
SSURGO is the most detailed level of mapping done by the Natural Resources Conservation Services, mapping scales generally range from 1:12,000 to 1:63,360. Field mapping methods using national standards are used to construct the soil maps in the Soil Survey Geographic (SSURGO) database. SSURGO digitizing duplicates the original soil survey maps. This level of mapping is designed for use by landowners, townships and county natural resource planning and management.

PHYSICAL SETTING SOURCE RECORDS SEARCHED

LOCAL / REGIONAL WATER AGENCY RECORDS

FEDERAL WATER WELLS

PWS: Public Water Systems
Source: EPA/Office of Drinking Water
Telephone: 202-564-3750
Public Water System data from the Federal Reporting Data System. A PWS is any water system which provides water to at least 25 people for at least 60 days annually. PWSs provide water from wells, rivers and other sources.

PWS ENF: Public Water Systems Violation and Enforcement Data
Source: EPA/Office of Drinking Water
Telephone: 202-564-3750
Violation and Enforcement data for Public Water Systems from the Safe Drinking Water Information System (SDWIS) after August 1995. Prior to August 1995, the data came from the Federal Reporting Data System (FRDS).

USGS Water Wells: USGS National Water Inventory System (NWIS)
This database contains descriptive information on sites where the USGS collects or has collected data on surface water and/or groundwater. The groundwater data includes information on wells, springs, and other sources of groundwater.

STATE RECORDS

Water Well Records
Source: Illinois Geological Survey
Telephone: 217-333-4747

Illinois Private Well Database and PICS (Public, Industrial, Commercial Survey)
Source: Illinois State Water Survey
Telephone: 217-333-9043

Water Well Location Information
Source: Illinois Environmental Protection Agency
Telephone: 217-782-0810

OTHER STATE DATABASE INFORMATION

RADON

State Database: IL Radon
Source: Department of Nuclear Safety
Telephone: 217-785-9958
County Radon Results

Area Radon Information
Source: USGS
Telephone: 703-356-4020
The National Radon Database has been developed by the U.S. Environmental Protection Agency (USEPA) and is a compilation of the EPA/State Residential Radon Survey and the National Residential Radon Survey. The study covers the years 1986 - 1992. Where necessary data has been supplemented by information collected at private sources such as universities and research institutions.

EPA Radon Zones
Source: EPA
Telephone: 703-356-4020
Sections 307 & 309 of IRAA directed EPA to list and identify areas of U.S. with the potential for elevated indoor radon levels.

OTHER

Airport Landing Facilities: Private and public use landing facilities
Source: Federal Aviation Administration, 800-457-6656

Epicenters: World earthquake epicenters, Richter 5 or greater
Source: Department of Commerce, National Oceanic and Atmospheric Administration

PHYSICAL SETTING SOURCE RECORDS SEARCHED

STREET AND ADDRESS INFORMATION

© 2009 Tele Atlas North America, Inc. All rights reserved. This material is proprietary and the subject of copyright protection and other intellectual property rights owned by or licensed to Tele Atlas North America, Inc. The use of this material is subject to the terms of a license agreement. You will be held liable for any unauthorized copying or disclosure of this material.

APPENDIX 6

QUALIFICATIONS OF PROJECT PERSONNEL

JESSICA MADSEN

***Title**: Project Manager*

***Years Experience**: ±10 yrs.*

Education:

***B.S.**, Environmental Health Sciences Degree, Illinois State University*

***OSHA 1910.120,** 40 hour - HAZMAT training.*

OSHA 8-hour refresher

IDPH: AHERA
Asbestos Building Inspector:IL

SUMMARY OF EXPERIENCE

Illinois State University established its Environmental Health Sciences Program in 1974. Environmental Health Sciences courses at Illinois State University focus on the history and establishment of environmental laws, as well as the application of the laws in the field. The diversity of Mrs. Madsen's undergraduate degree has enabled her to develop strong analytical and research skills. Mrs. Madsen's ability to handle multiple tasks in team environment has greatly strengthened her time management and communication skills.

As a Project Manager for K-Plus Environmental, Mrs. Madsen has been responsible for conducting hundreds of project oversight and fieldwork activities, as well as environmental assessments and compliance audits on a broad range of properties, from industrial sites to multi-family residential properties, and writing technical reports to ensure compliance and conformance with environmental regulations and guidelines. Mrs. Madsen's effective management and organizational skills have enabled her to work on a variety of projects, including property assessments, subsurface soil and groundwater investigations, asbestos and lead paint surveys, site remediation projects and underground storage tank removals and abandonment. Mrs. Madsen's educational background, strong analytical, technical and communication skills, as well as her project management experience, allow her to efficiently and effectively communicate technical concepts and issues to a wide variety of constituents.

Selected Project Involvement

Spill Response Remediation and Restoration, Rancho Cordova, CA: Project Manager for the environmental remediation of a large tract of land contaminated by a spill of PCB-contaminated oil. Because the contamination was on private property not owned by the responsible party, the cleanup objective for the work was total removal of all contamination. Mrs. Madsen directed all onsite removal and restoration activities that were completed. All work was completed on an expedited schedule over a holiday weekend.

SRP Site Closure, Former Industrial Facility, Seneca, IL: Served as Resident Engineer to manage and direct the final phase of an environmental clean up of a former industrial site adjacent to Illinois River. Work involved the testing and removal of soil contaminated by pesticides, followed by site restoration. K-Plus worked under the supervision of the Illinois EPA during the clean-up effort.

SRP Site Closure, Industrial Facility, Skokie, IL: Leaking tanks identified at an adjacent parcel migrated off-site. An extensive subsurface investigation was completed to determine the horizontal and vertical extents of the soil and ground water contamination. During the investigation, secondary surficial soil contamination was identified on the site due to spillage or dumping from the former adhesives manufacturing operations. The site was closed following fate and transport modeling. The closure was achieved with minimal cost to the owner by utilizing land restrictions and an engineered barrier and without any

WWW. K-PLUS.COM
312.207.1600

active remedial activities. Upon review, the IEPA issued a No Further Remediation (NFR) letter for the property.

Leaking Underground Storage Tank Program, Commercial Facility, Melrose Park, IL: During an environmental assessment of the property, it was determined that the prior use of the property was a gasoline station. Following a magnetometer survey that suggested tanks were still present at the property, Mrs. Madsen directed the removal and destruction of the tanks. During removal activities it was determined that one or more of the tanks had experienced a leak, therefore a LUST Incident number was obtained and all affected soils were removed from the property. The site was cleaned to Illinois residential property standards and the Illinois EPA issued a NFR letter with no restrictions.

Environmental and Erosion Control Manager: Mrs. Madsen worked with Walsh Construction on their North-South Tollway Expansion Project. Mrs. Madsen worked with the Illinois Tollway alongside numerous Agency representatives to organize and protect the sensitive wetland species, as well as, the Hine's Emerald Dragonfly (endangered), identified in the Des Plaines River Valley during the construction of the I-355 Bridge through Lemont, Illinois. The project included the design and implement of a Maintenance Plan, Environmental-Safety Discussion, Dust Control Plan, Pollution Control Plan, as well as, the implement of the Erosion Control Plan, which was prepared and approved by the IEPA, in coordination with the local Agencies.

National Marine. Wetland Monitoring and Ecological Assessment: This project was located on the Illinois River within a flood plain. The site contained forested and wetland areas and a variety of vegetation and wildlife. Mrs. Madsen, Project Scientist, was responsible for performing site characterization and water quality investigations and evaluations. Assisted with the natural resource assessments and monitoring. Performed soil, surface water and groundwater sampling. Completed draft reports for submittal to the USEPA under CERCLA.

Federal Agency Experience: Mrs. Madsen has worked on numerous Phase I Environmental Site Assessments for potential cellular tower sites located throughout the Midwest. As part of these projects Mrs. Madsen was required to complete full NEPA screens on these properties in order to receive a Finding of No Significant Impact (FONSI) letter from the FAA.

National Experience: Mrs. Madsen has traveled to other states in order to conduct Phase II Subsurface Investigations such as: New York, Michigan, Indiana and Texas. With the Subsurface Investigations in foreign states it is necessary to comply with the local state or USEPA regulations, especially when looking at the analysis of lab data. Mrs. Madsen has conducted the research behind the regulations, in order to learn acceptable chemical limits for the soils in each of these states, as well as completed detailed technical reports which meet those state regulations.

DANIEL M. CAPLICE, PE

***Title**: President*

***Years Experience**: 26*

Education:

***MM**, Finance and Managerial Economics, J.L. Kellogg Graduate School of Management, Northwestern University*

***MPH**, Industrial Hygiene and Safety Engineering, University of Illinois at Chicago*

***BS**, Civil Engineering, University of Illinois*

Professional Engineer: IL, IN, IA, FL, KY, LA, MI, MN, MO, OH, NC, OH, PA, and WI,

AHERA Building Inspector: IL and IN

LUST Site Assessor: WI and IN

OSHA 40-hour HazMat Training

OSHA 8-hour On-site Management & Supervisor Training

HM-126F Safe HazMat Transportation Training

Radon Detection Services

Corrective Actions for Ground Water Contamination

SUMMARY OF EXPERIENCE

Mr. Caplice is a licensed professional engineer in 14 states with 26 years of environmental engineering and consulting experience. He has served as a consulting environmental engineer for various private, public, and non-profit institutions and he worked in several different capacities for the United States Environmental Protection Agency. He has an in-depth understanding of local, state and federal regulations and has performed projects in accordance with CERCLA, RCRA, CWA/Oil Pollution Act, CAA, NCP, and TSCA requirements. His specialized areas of expertise are evaluation of contaminated properties, assessment of risk and endangerment, regulatory compliance and permitting, hazardous waste management, industrial processes, Brownfield development, water quality, and site management including investigation, remediation, construction management, and monitoring.

Currently Mr. Caplice is President of the Engineering Division K-Plus, a 18 year-old, full service professional technical service company with offices in Illinois, Indiana, Wisconsin, North Carolina, South Carolina, and Colorado. As President, Mr. Caplice is responsible for managing and directing the company in addition to his ongoing work.

For the past 21 years, he has served as a consulting environmental engineer for numerous private, public, and non-profit institutions. His responsibilities have included designing and directing various projects, particularly voluntary cleanups of contaminated soil and ground water sites, underground storage tank remediations, and NPL evaluations, investigations, and cleanups. Mr. Caplice has worked extensively on the investigation and cleanup of numerous active and abandoned industrial facilities, landfills, and other waste sites. He has also served as the project manager or senior technical advisor on hundreds of Phase I and Phase II Environmental Assessments at a multitude of sites, from small, undeveloped parcels of property to multi-location industrial facilities. Finally, Mr. Caplice has served as a technical expert on numerous State and Federal cases pertaining to the investigation and cleanup of contaminated properties as well as industrial hygiene and safety related issues pertaining to the investigation and remediation of contaminated property.

Mr. Caplice also has experience in the regulatory analysis of projects for compliance with federal and state environmental regulations, guidance, protocols, and procedures. His environmental regulatory experience includes evaluating compliance of private party actions, reviewing and preparing comments on proposed environmental laws and administrative rules, reviewing site documents and preparing detailed comments, and serving as a technical expert in various environmental cases.