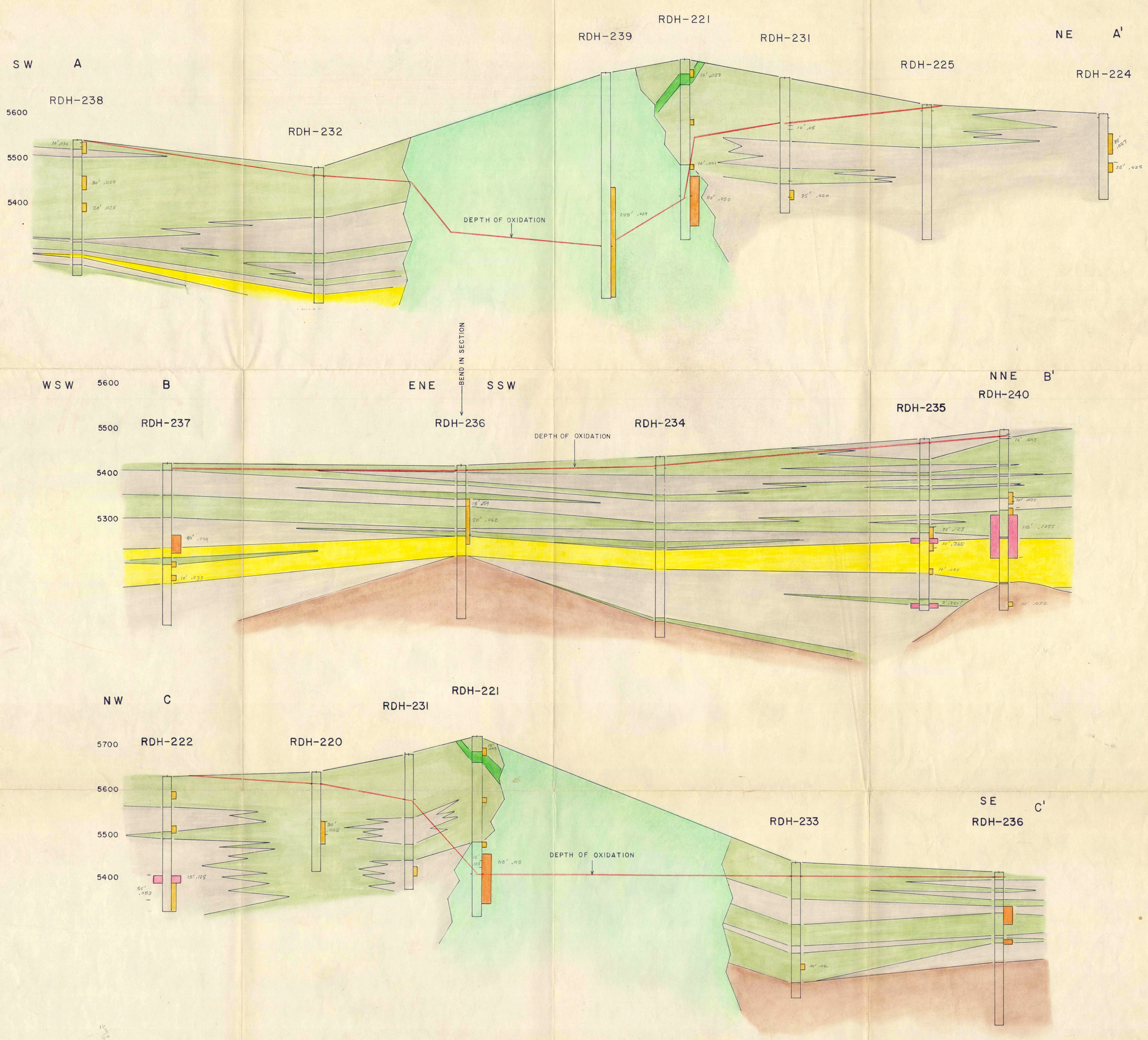

EXPLANATION

GOLD OUNCES PER TON

- < 0.10
- 0.05 - 0.10
- 0.02 - 0.05

T
- SANIDINE RHYOLITE PORPHYRY
- TRACHYTE PORPHYRY
- HORNBLENDE DIORITE PORPHYRY

€
- DEADWOOD Fm-QUARTZITE
- DEADWOOD Fm FINE GRAINED CLASTICS

P€
- PRECAMBRIAN ROCKS

0 100' 200'
1" = 100'

AMOCO MINERALS COMPANY
USA Minerals Division
Denver, Colorado

GILT EDGE PROJECT
LAWRENCE CO. S DAKOTA
GEOLOGIC CROSS SECTIONS
ANCHOR HILL AREA

MAP NO	SCALE	DRAWN BY	GEOLOGY BY	DATE

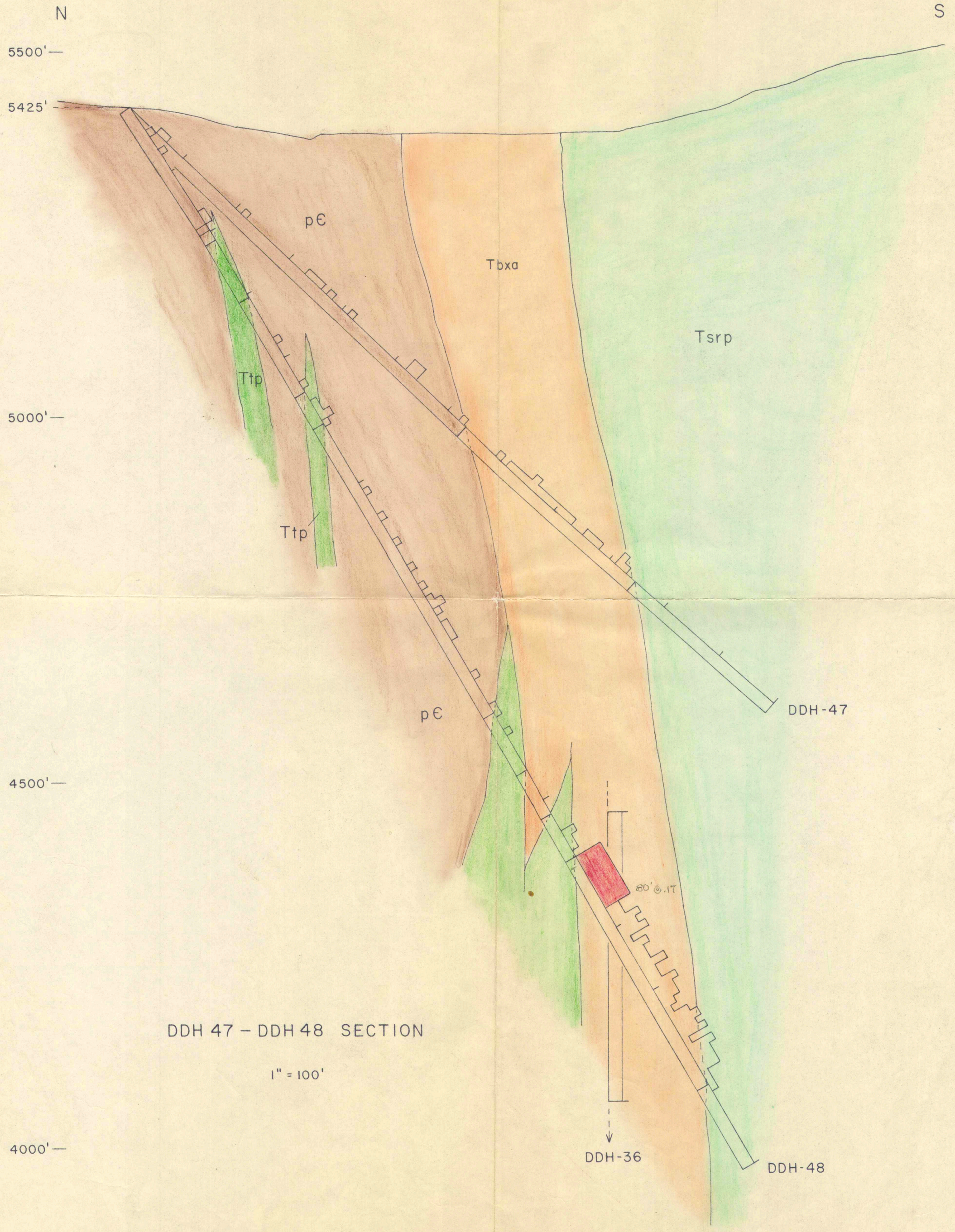

DDH 47 – DDH 48 SECTION

1" = 100'

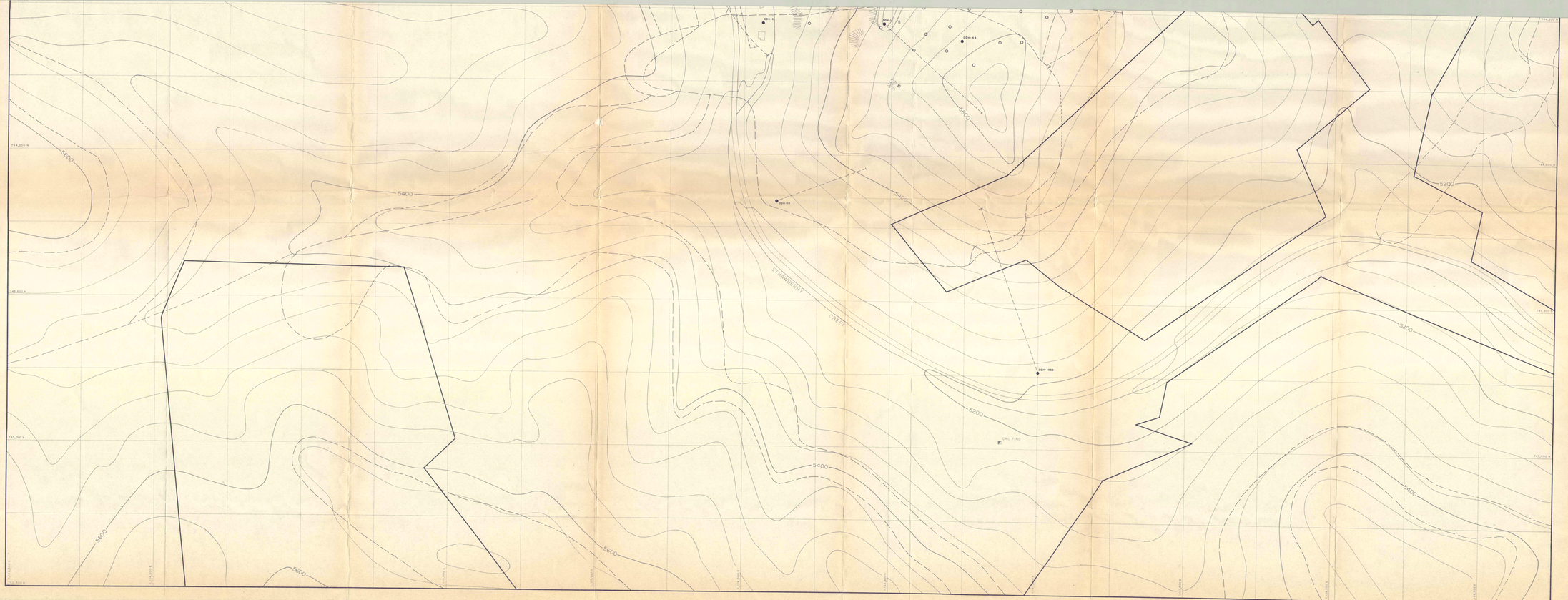

AMOCO MINERALS COMPANY
USA Minerals Division
Denver, Colorado

GILT EDGE PROJECT
LAWRENCE CO, S. DAKOTA

GEOLOGIC MAP

MAP NO.	SCALE:	DRAWN BY:	GEOLOGY BY:	DATE:



AMOCO MINERALS COMPANY

USA Minerals Division

Denver, Colorado

GILT EDGE PROJECT

LAWRENCE CO, S. DAKOTA

GEOLOGIC MAP

MAP NO.	SCALE:	DRAWN BY:	GEOLOGY BY:	DATE:
	1" = 100'			1-10-83