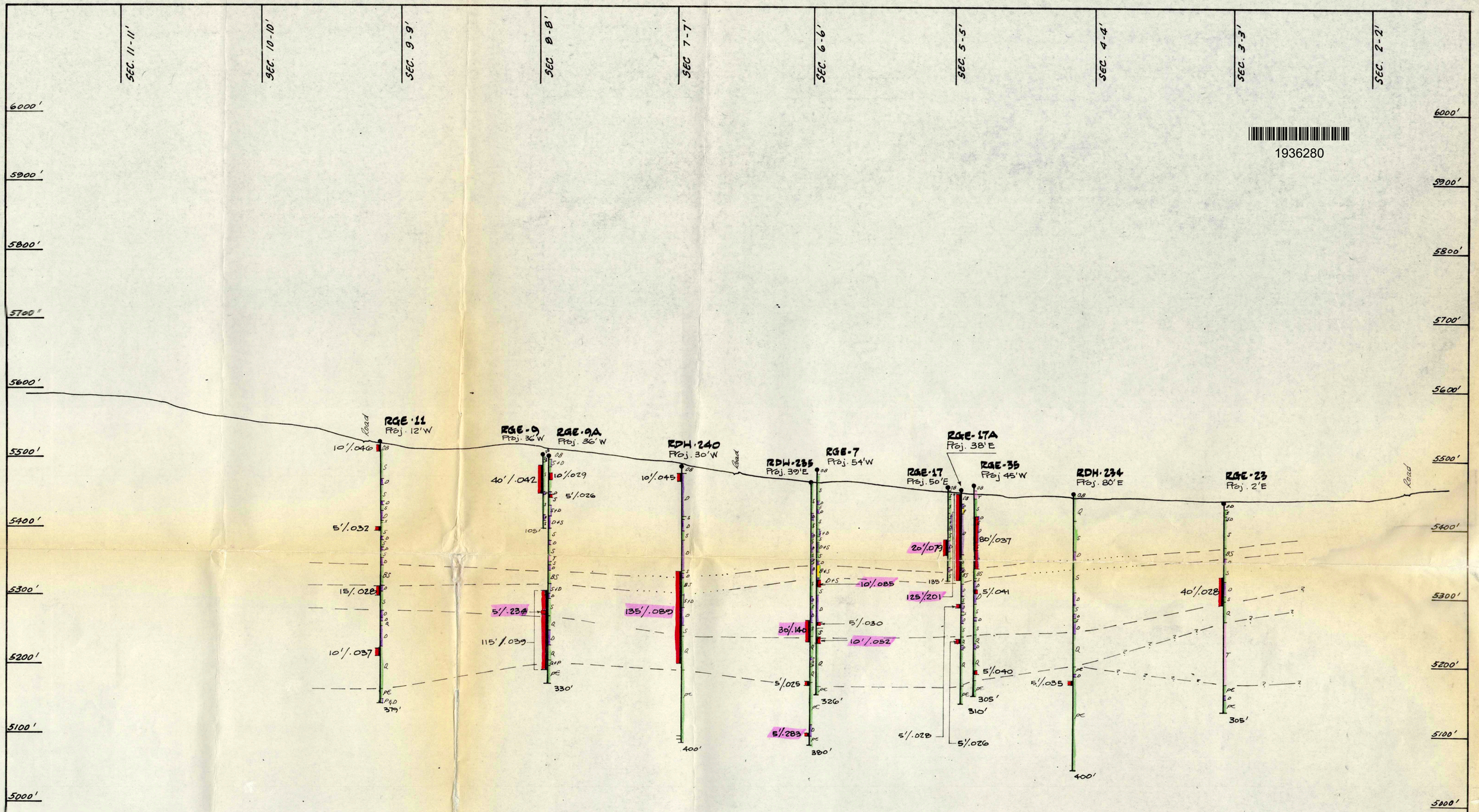

1936280

EXPLANATION:

OB - Overburden
R - Rhyolite
T - Trachyte
B - Breccia
D - Hornblend diorite sills
S - Shales, Siltstone, Sandstone
BS - Brown Shale
Q - Quartzite
pЄ - Pre-Cambrian

105'/.056 - 105ft. at .056 opt Au
All assays above 5'/.025 opt shown.

LACANA MINING INC.,
NORTH GILT EDGE
LAWRENCE CO. SOUTH DAKOTA
LONGITUDINAL CROSS SECTION
12-12' LOOKING EAST

Scale ~ 1inch = 100feet

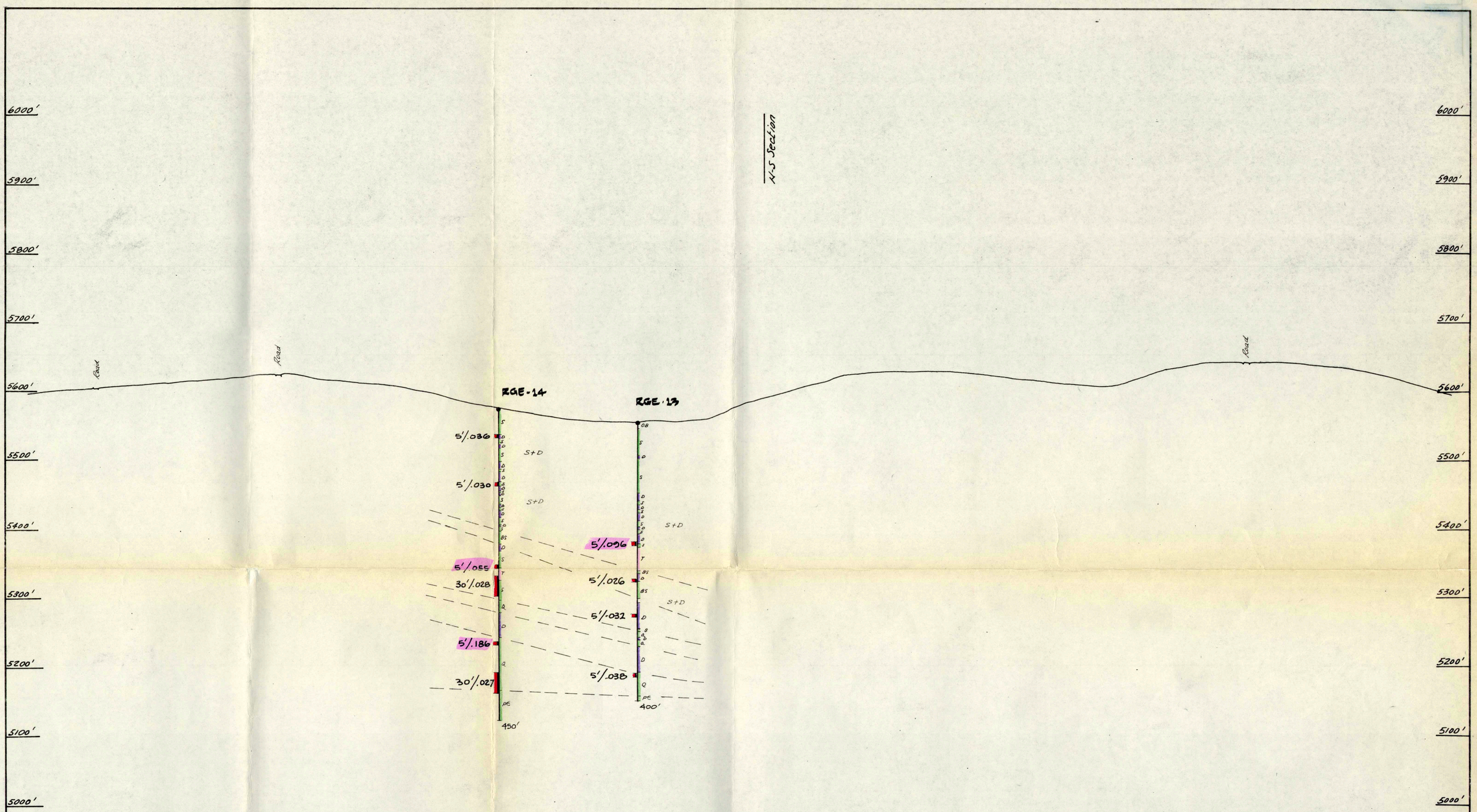

EXPLANATION:

OB - Overburden
R - Rhyolite
T - Trachyte
B - Breccia
D - Hornblend diorite sills
S - Shales, Siltstone, Sandstone
BS - Brown Shale
Q - Quartzite
pe - Pre-Cambrian

105'/.056 - 105 ft. at .056 opt Au
All assays above 5'/.025 opt shown.

LACANA MINING INC.,
NORTH GILT EDGE
LAWRENCE CO., SOUTH DAKOTA

E-W CROSS SECTIONS 11-11' LOOKING NORTH

Scale ~ 1 inch = 100 feet

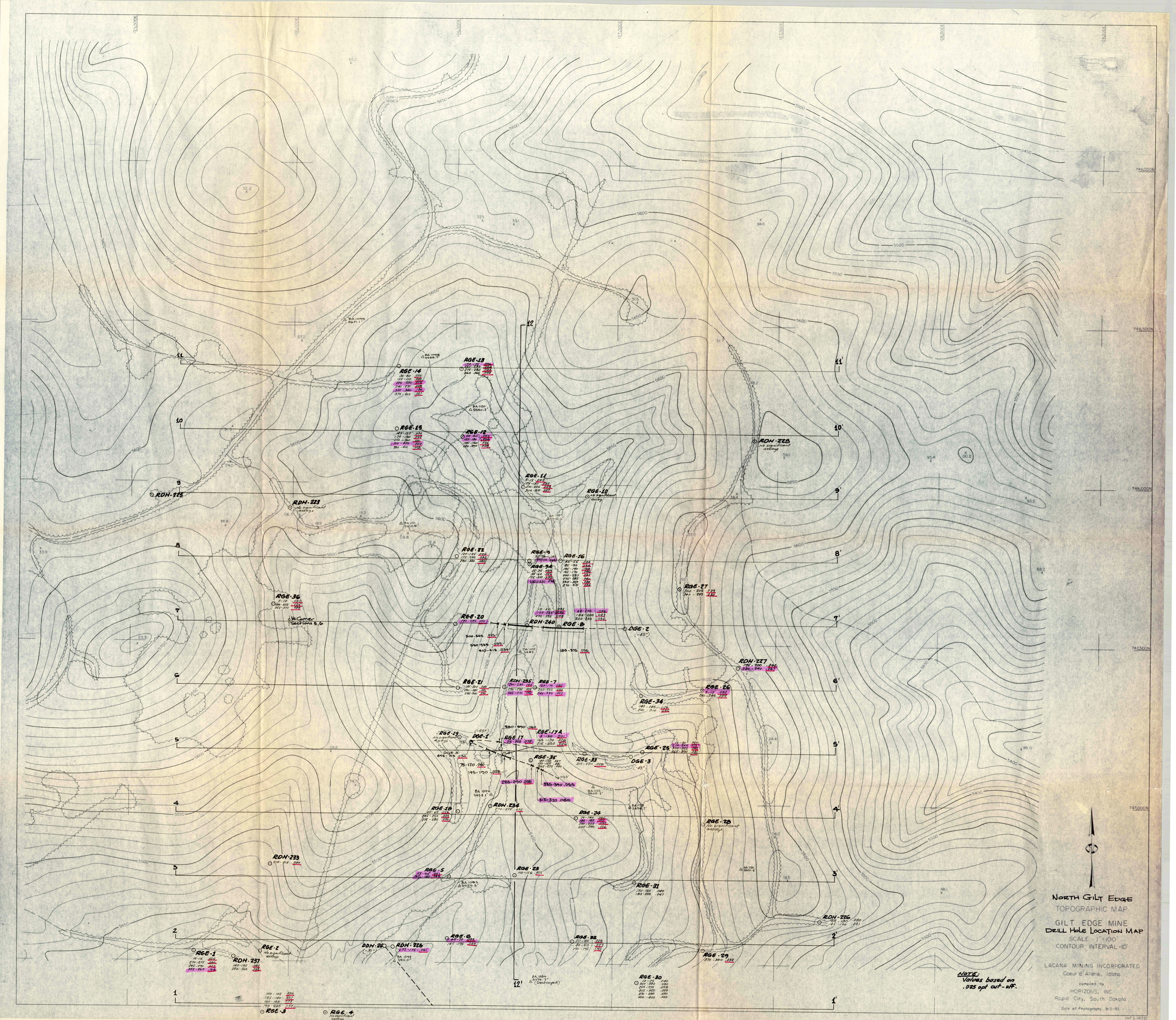
NORTH GILT EDGE
TOPOGRAPHIC MAP
GILT EDGE MINE
DRILL HOLE LOCATION MAP
SCALE - 1" = 100'
CONTOUR INTERVAL - 10'
LACANA MINING INCORPORATED
Coeur d'Alene, Idaho
compiled by
HORIZONS, INC.
Rapid City, South Dakota
Date of Photography 8-2-83
NOTE: Values based on .025 opt cut-off.
RGE-13
RGE-14
RGE-15
RGE-12
RGE-11
RGE-10
RDH-228
RDH-225
RDH-223
RGE-22
RGE-9
RGE-9A
RGE-16
RGE-27
RGE-36
RGE-20
RDH-240
RGE-8
DGE-2
RDH-227
RGE-21
RDH-235
RGE-7
RGE-26
RGE-34
RGE-19
DGE-1
RGE-17
RGE-17A
RGE-25
RGE-35
RGE-33
DGE-3
RGE-18
RDH-234
RGE-24
RGE-28
RDH-233
RGE-5
RGE-23
RGE-31
RDH-226
RGE-6
RGE-32
RGE-29
RGE-1
RGE-2
RDH-237
DDH-26
RDH-226
RGE-30
RGE-3
RGE-4
12
12'
11
11'
10
10'
9'
8
8'
7
7'
6
6'
5
5'
4
4'
3
3'
2
2'
1
1'
749,000N
748,500N
748,000N
747,500N
747,000N