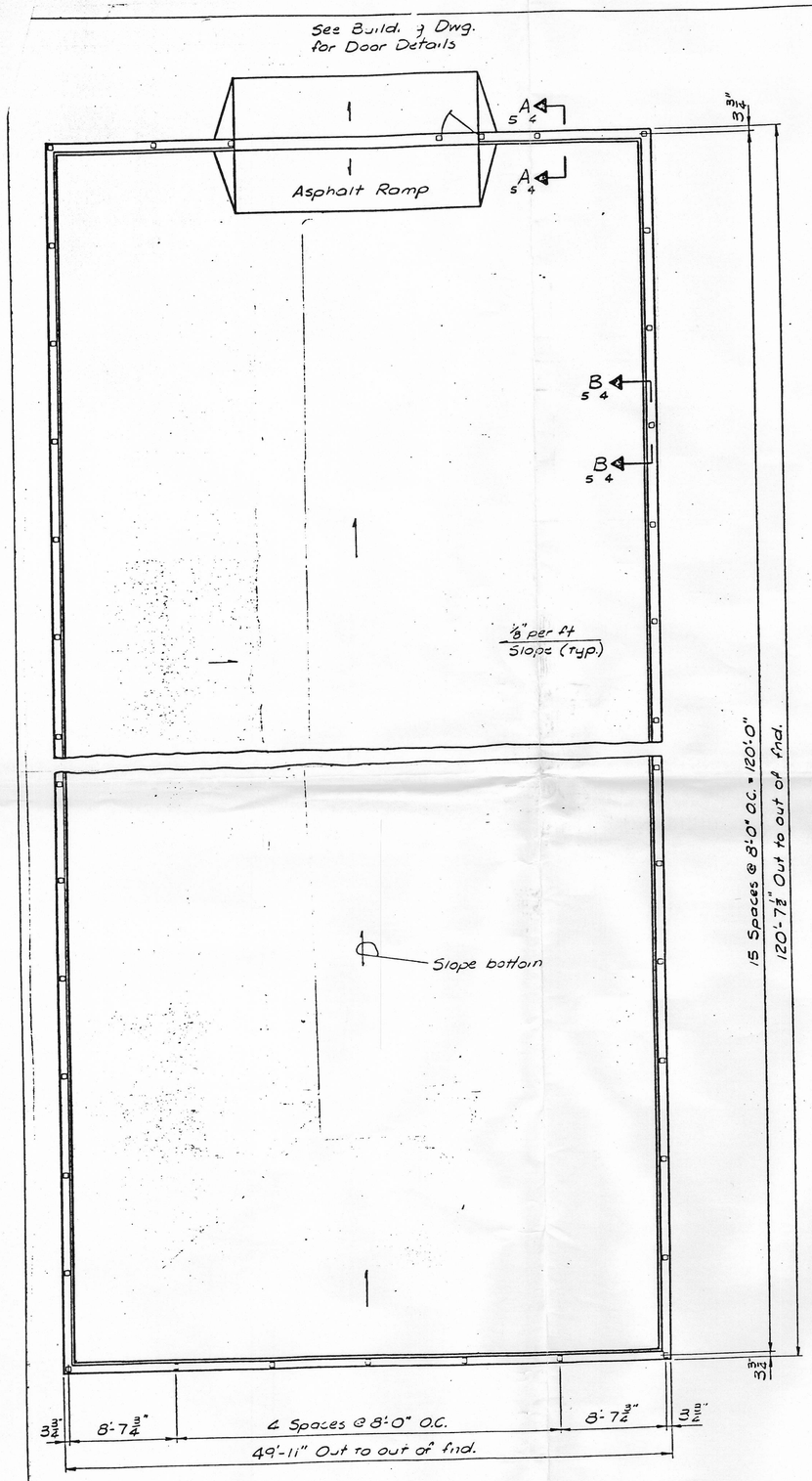

FOUNDATION PLAN-BUILDINGS

SCALE: 1" 6'-0"

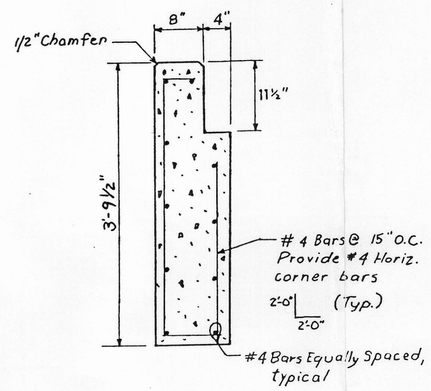

TYPICAL WALL SECTION

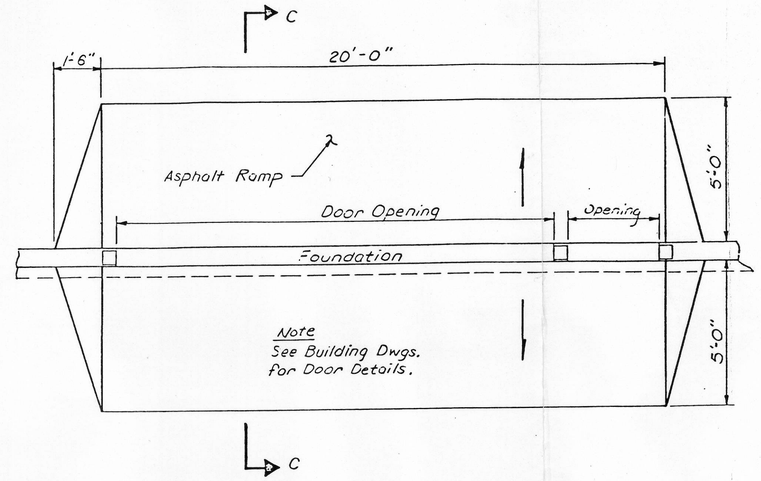

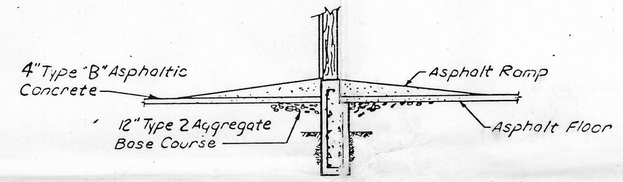

SECTION C-C

BUILDING ENTRANCE - EXIT RAMP DETAIL

SCALE: 3/8"=1'-0"

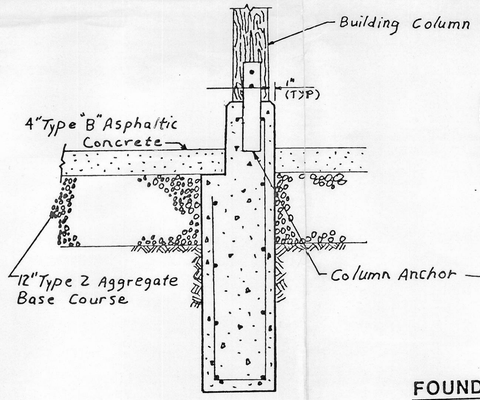

SECTION A-A

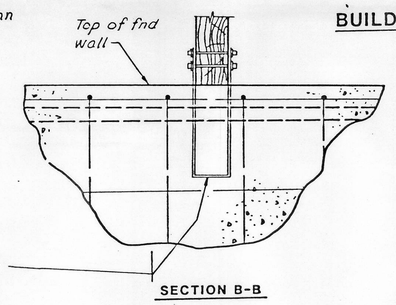

SECTION B-B

FOUNDATION WALL DETAILS

SCALE: 1"=1'-0"

UNITED STATES
ENVIRONMENTAL PROTECTION AGENCY
REGION VII
Emergency Planning & Response Branch
25 Funston Road Kansas City, Kansas 66115

Scale as shown

REVISED 09/11/87

RCRA RECORDS CENTER R00173900
RCRA FILE COPY
DOCUMENT #