N
W E
S Magnetic North

Legend

Area A

- First Phase (Number of points: 133)
- Second Phase (Number of points: 34)

Area B

- Whole Beach (Number of points: 64)

Area C

- First Phase (Number of points: 69)
- Second Phase (Number of points: 17)
- Third Phase (Number of Points: 24)
- Creek Inlet (Number of Points: 22)
- Sample Area Phases

Map created using New Jersey 2007 color orthophotography.

Map Creation Date: 17 June 2009

Coordinate system: New Jersey State Plane
FIPS: 2900.
Datum : NAD83.
Units : Feet.

1,000 0 1,000 2,000
Feet

158785

Data: g:\arcviewprojects\reac4\00-356
MXD file: g:\arcinfoprojects\reac4\EAC00356_LaurebceHarbor\356_Coastal_Sampling_Design_fXrev001.mxd
Revision Number: 001

U.S EPA Environmental Response Team
Response Engineering and Analytical Contract
EP-C-04-032
W.A.# 0-356

Figure 1
Coastal Sampling Design
Raritan Bay Slag Site
Old Bridge Township, New Jersey
June, 2009

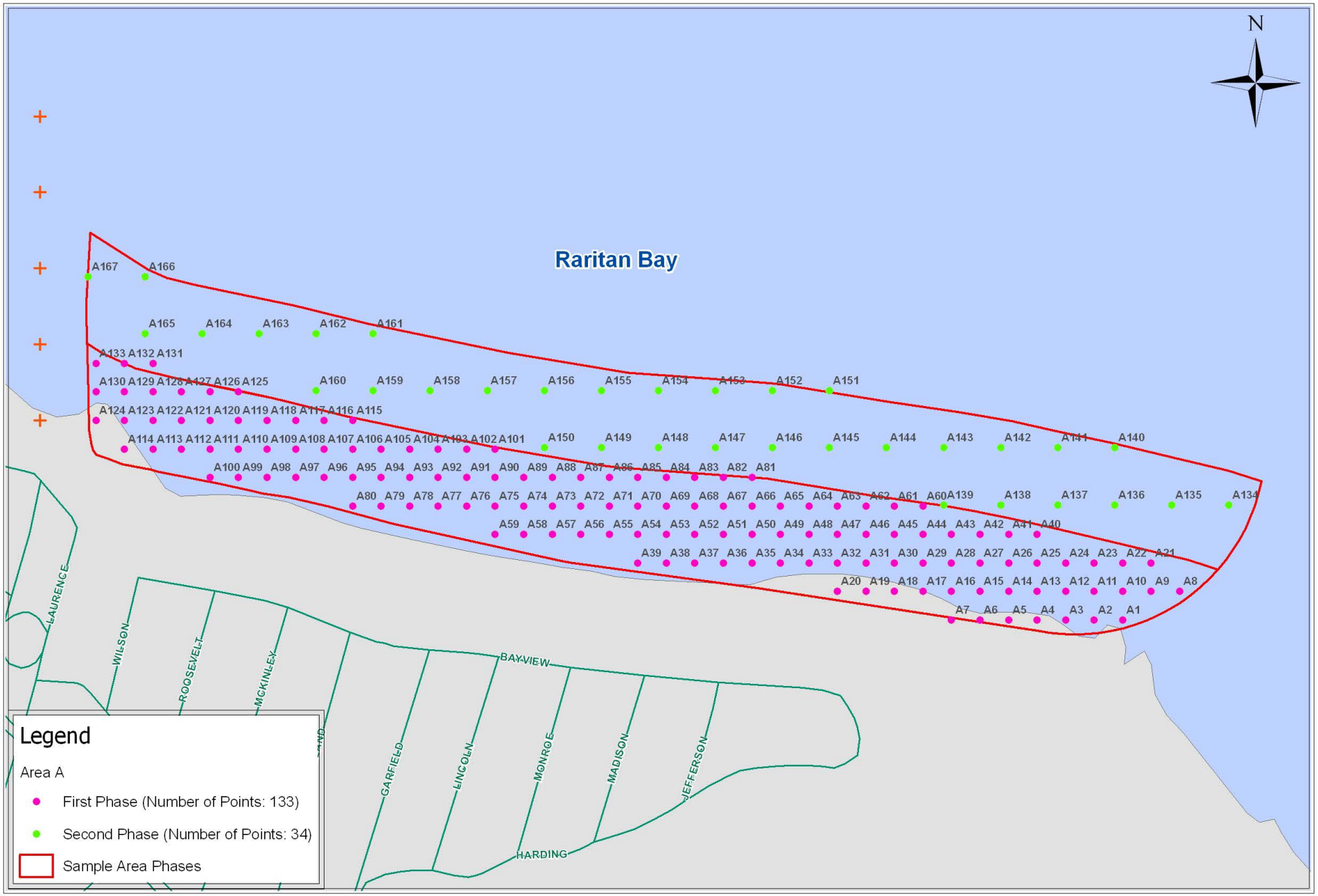

Map created using New Jersey 2007 color orthophotography, sample location data from statistics result.

Coordinate system: New Jersey State Plane
FIPS: 2900.
Datum : NAD83.
Units : Feet.

350 0 350 Feet

Data: g:\arcviewprojects\reac4\00-356
MXD file: g:\arcinfoprojects\reac4\EAC00356_LaurebceHarbor\QAPP\356_Sample_AreaA_f2rev001.mxd
Revision Number: 001

D R A F T

U.S EPA Environmental Response Team
Response Engineering and Analytical Contract
EP-C-04-032
W.A.# 0-356

Figure 2
Sample Area A
Raritan Bay Slag Site
Old Bridge Township, New Jersey
June, 2009

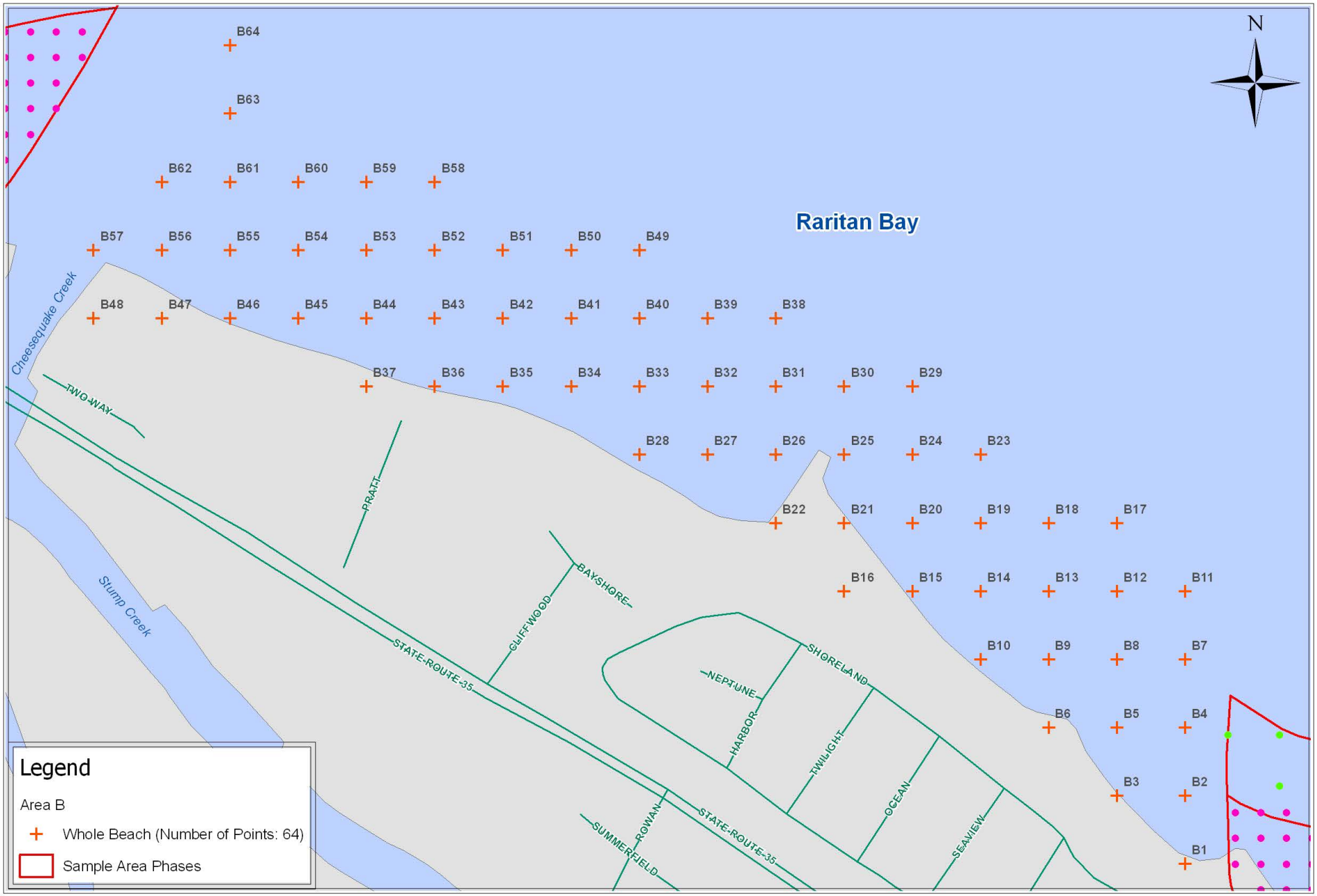

Map created using New Jersey 2007 color orthophotography, sample location data from statistics result.

Coordinate system: New Jersey State Plane
FIPS: 2900.
Datum : NAD83.
Units : Feet.

390 0 390 Feet

Data: g:\arcviewprojects\reac4\00-356
MXD file: g:\arcinfoprojects\reac4\EAC00356_LaurebceHarbor\QAPP\356_Sample_AreaB_f3rev001.mxd
Revision Number: 001

D R A F T

U.S EPA Environmental Response Team
Response Engineering and Analytical Contract
EP-C-04-032
W.A.# 0-356

Figure 3
Sample Area B
Raritan Bay Slag Site
Old Bridge Township, New Jersey
June, 2009

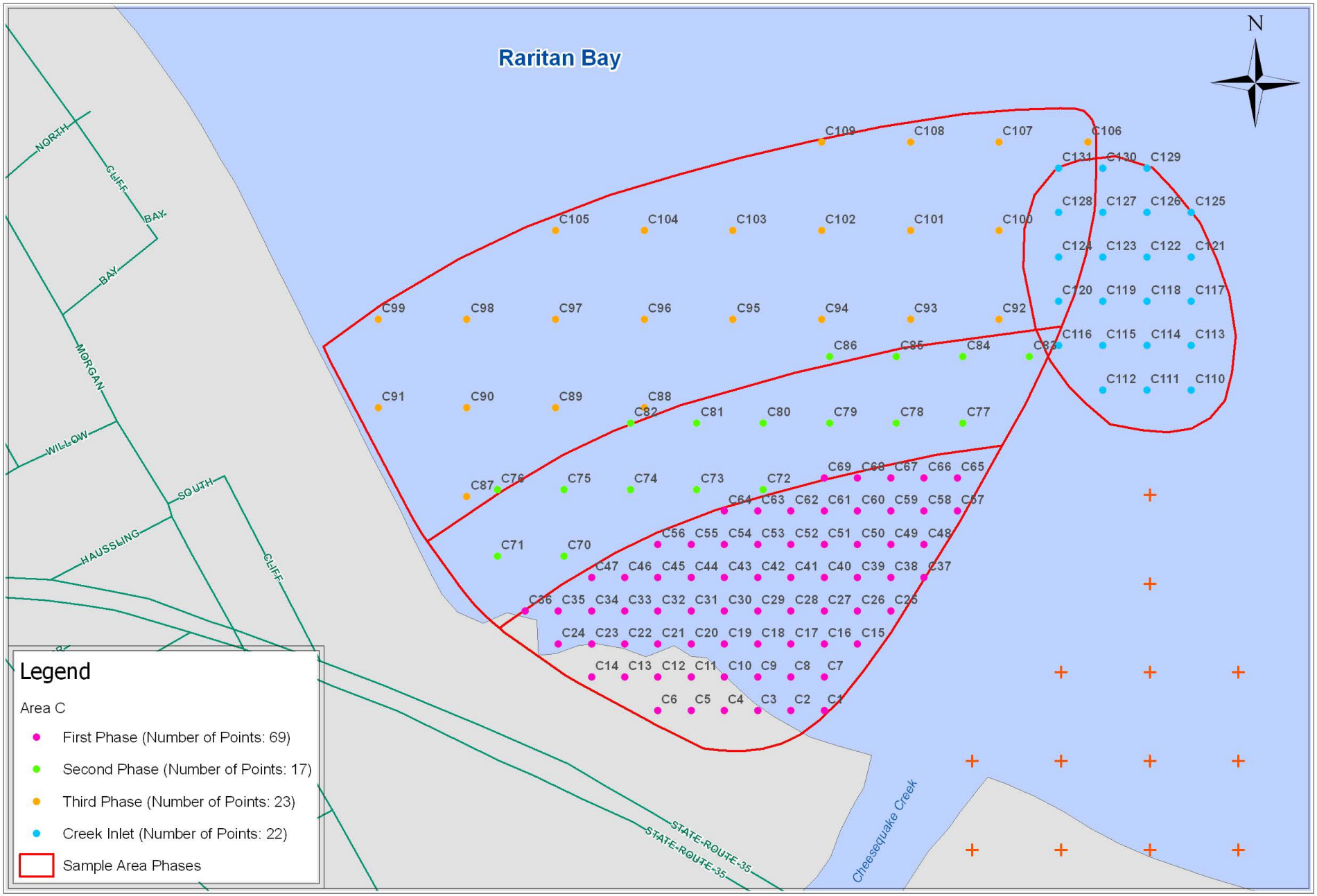

Map created using New Jersey 2007 color orthophotography, sample location data from statistics result.

Coordinate system: New Jersey State Plane
FIPS: 2900.
Datum : NAD83.
Units : Feet.

300 0 300 Feet

D R A F T

U.S EPA Environmental Response Team
Response Engineering and Analytical Contract
EP-C-04-032
W.A.# 0-356

Figure 4
Sample Area C
Raritan Bay Slag Site
Old Bridge Township, New Jersey
June, 2009

Data: g:\arcviewprojects\reac4\00-356
MXD file: g:\arcinfoprojects\reac4\EAC00356_LaurebceHarbor\QAPP\356_Sample_AreaC_f4rev001.mxd
Revision Number: 001