File: C:\GIS\Projects\2009-05-15 Old Bridge Study Area.mxd, 15-May-09 14:37, mgallo

INDEX MAP

158775

Raritan Bay Slag Recon Areas

File: C:\GIS\Projects\2009-05-15 Old Bridge Study Area.mxd, 15-May-09 14:37, mgallo

Map Tile: 01-Perth Amboy SE-2774392

Raritan Bay Slag Recon Areas

File: C:\GIS\Projects\2009-05-15 Old Bridge Study Area.mxd, 15-May-09 14:37, mgallo

Map Tile: 02-Arthur Kill SW-2774393

Raritan Bay Slag Recon Areas

File: C:\GIS\Projects\2009-05-15 Old Bridge Study Area.mxd, 15-May-09 14:37, mgallo

Map Tile: 03-Perth Amboy SW-2770710

Raritan Bay Slag Recon Areas

File: C:\GIS\Projects\2009-05-15 Old Bridge Study Area.mxd, 15-May-09 14:37, mgallo

Map Tile: 04-Perth Amboy SE-2770711

Raritan Bay Slag Recon Areas

File: C:\GIS\Projects\2009-05-15 Old Bridge Study Area.mxd, 15-May-09 14:37, mgallo

Map Tile: 05-Perth Amboy SE-2770712

Raritan Bay Slag Recon Areas

File: C:\GIS\Projects\2009-05-15 Old Bridge Study Area.mxd, 15-May-09 14:37, mgallo

Map Tile: 06-Arthur Kill SW-2770713

Raritan Bay Slag Recon Areas

File: C:\GIS\Projects\2009-05-15 Old Bridge Study Area.mxd, 15-May-09 14:37, mgallo

Map Tile: 07-Arthur Kill SW-2770714

Raritan Bay Slag Recon Areas

File: C:\GIS\Projects\2009-05-15 Old Bridge Study Area.mxd, 15-May-09 14:37, mgallo

Map Tile: 08-Arthur Kill SE-2770715

Raritan Bay Slag Recon Areas

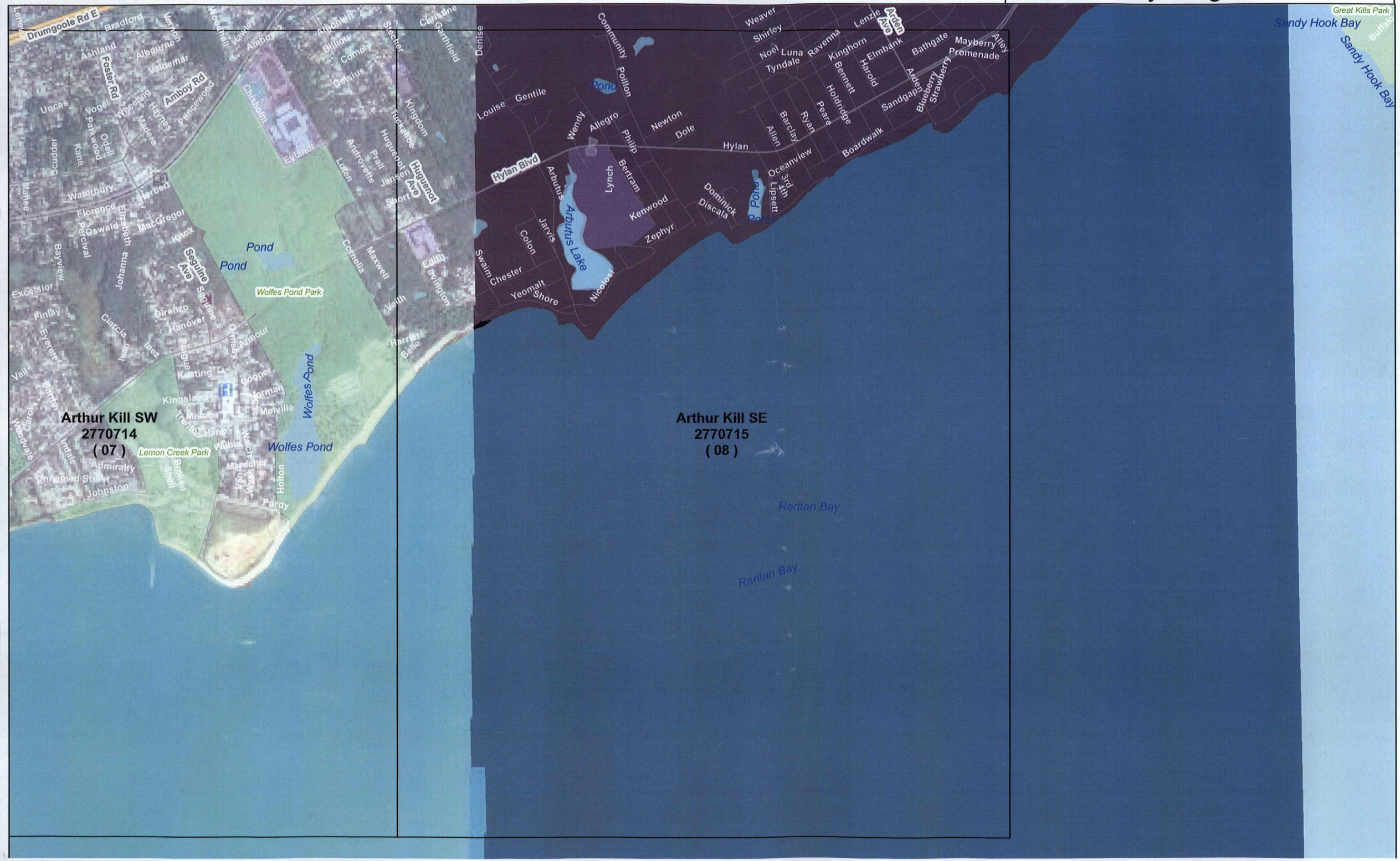

File: C:\GIS\Projects\2009-05-15 Old Bridge Study Area.mxd, 15-May-09 14:37, mgallo

Map Tile: 09-South Amboy NW-2767029

Raritan Bay Slag Recon Areas

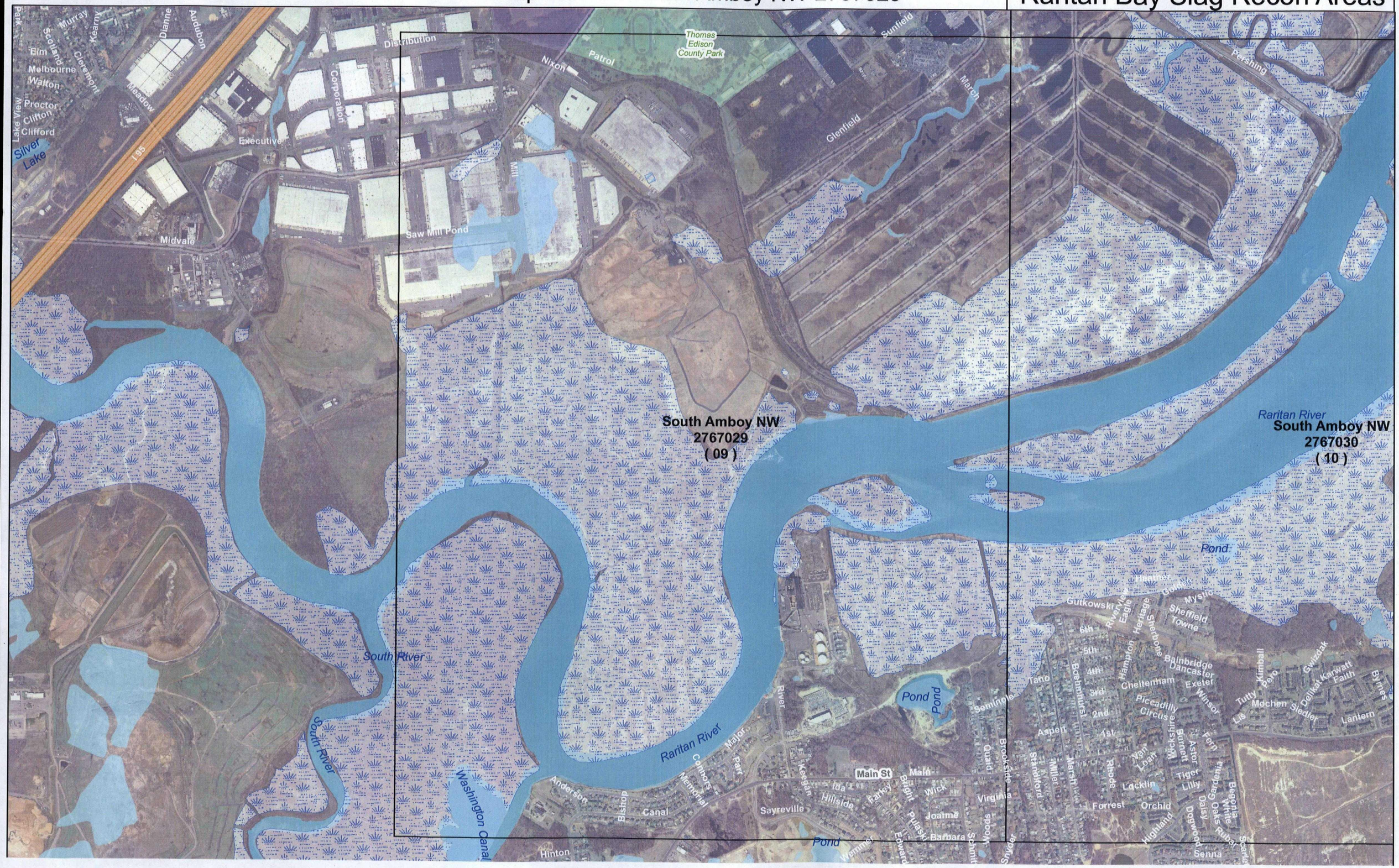

File: C:\GIS\Projects\2009-05-15 Old Bridge Study Area.mxd, 15-May-09 14:37, mgallo

Map Tile: 10-South Amboy NW-2767030

Raritan Bay Slag Recon Areas

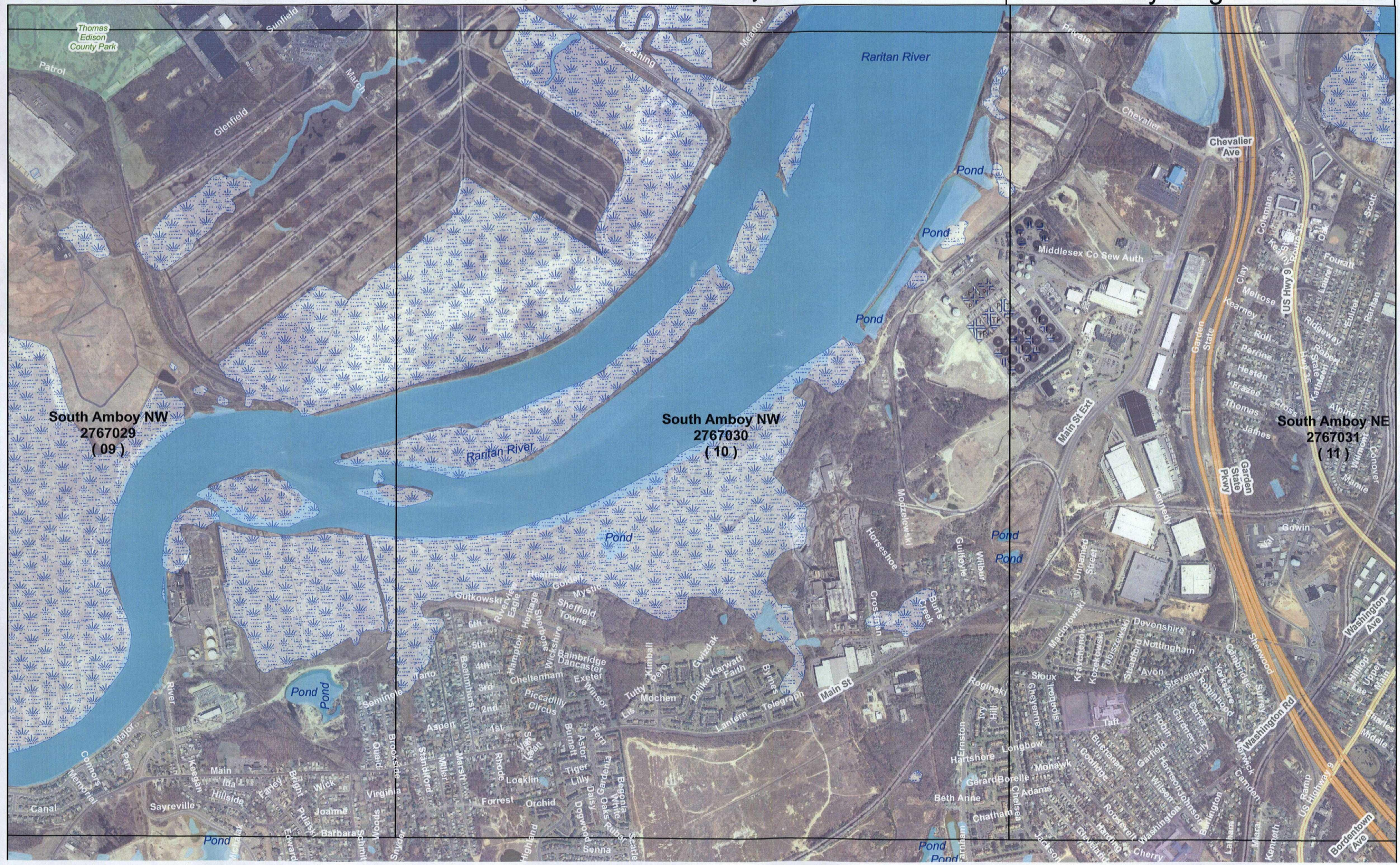

File: C:\GIS\Projects\2009-05-15 Old Bridge Study Area.mxd, 15-May-09 14:37, mgallo

Map Tile: 11-South Amboy NE-2767031

Raritan Bay Slag Recon Areas

File: C:\GIS\Projects\2009-05-15 Old Bridge Study Area.mxd, 15-May-09 14:37, mgallo

Map Tile: 12-South Amboy NE-2767032

Raritan Bay Slag Recon Areas

File: C:\GIS\Projects\2009-05-15 Old Bridge Study Area.mxd, 15-May-09 14:37, mgallo

Map Tile: 13-Keyport NW-2767033

Raritan Bay Slag Recon Areas

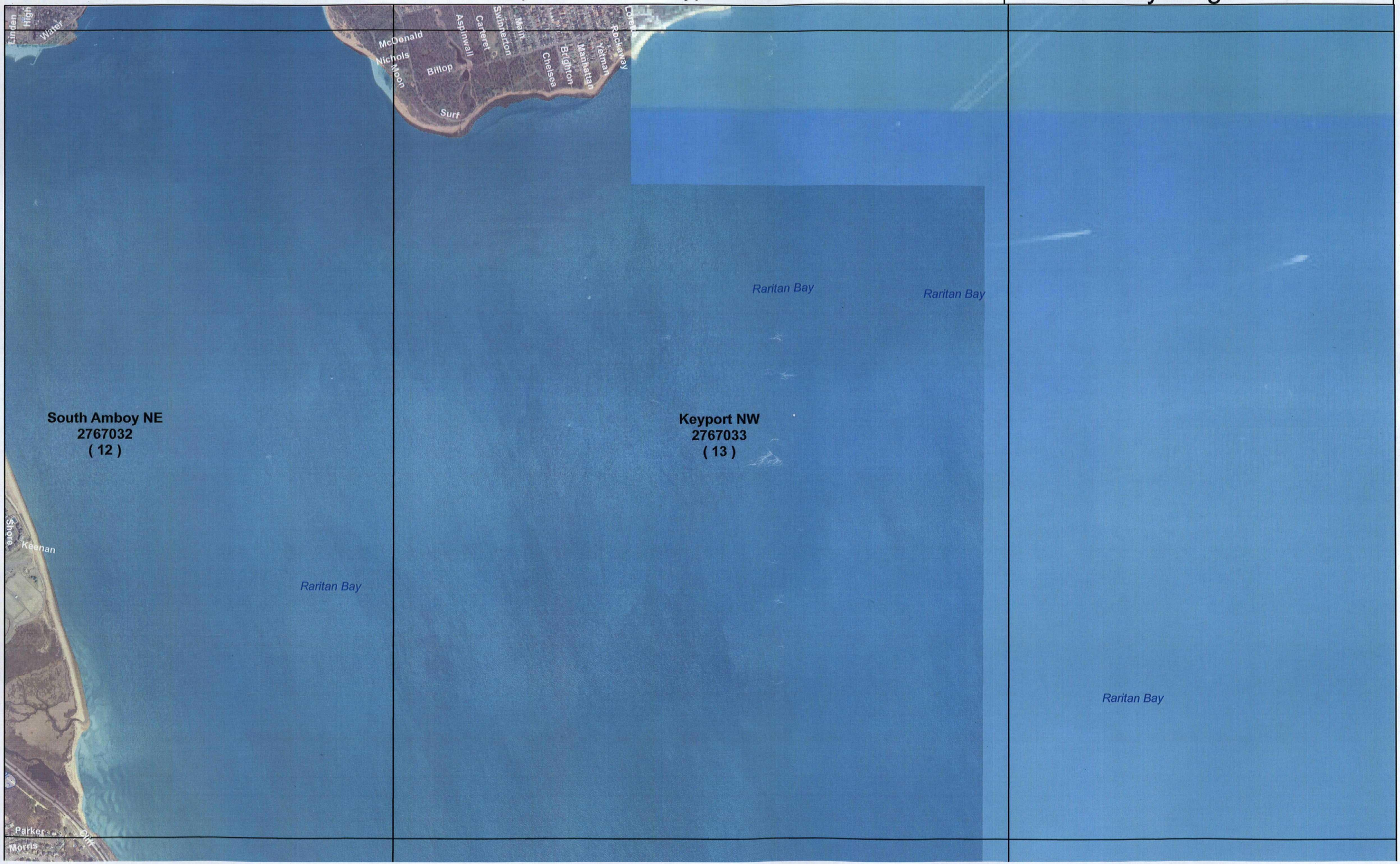

File: C:\GIS\Projects\2009-05-15 Old Bridge Study Area.mxd, 15-May-09 14:37, mgallo

Map Tile: 14-South Amboy NE-2763352

Raritan Bay Slag Recon Areas

File: C:\GIS\Projects\2009-05-15 Old Bridge Study Area.mxd, 15-May-09 14:37, mgallo

Map Tile: 15-Keyport NW-2763353

Raritan Bay Slag Recon Areas

File: C:\GIS\Projects\2009-05-15 Old Bridge Study Area.mxd, 15-May-09 14:37, mgallo

Map Tile: 16-Keyport NW-2763354

Raritan Bay Slag Recon Areas

File: C:\GIS\Projects\2009-05-15 Old Bridge Study Area.mxd, 15-May-09 14:37, mgallo

Map Tile: 17-Keyport NE-2763355

Raritan Bay Slag Recon Areas

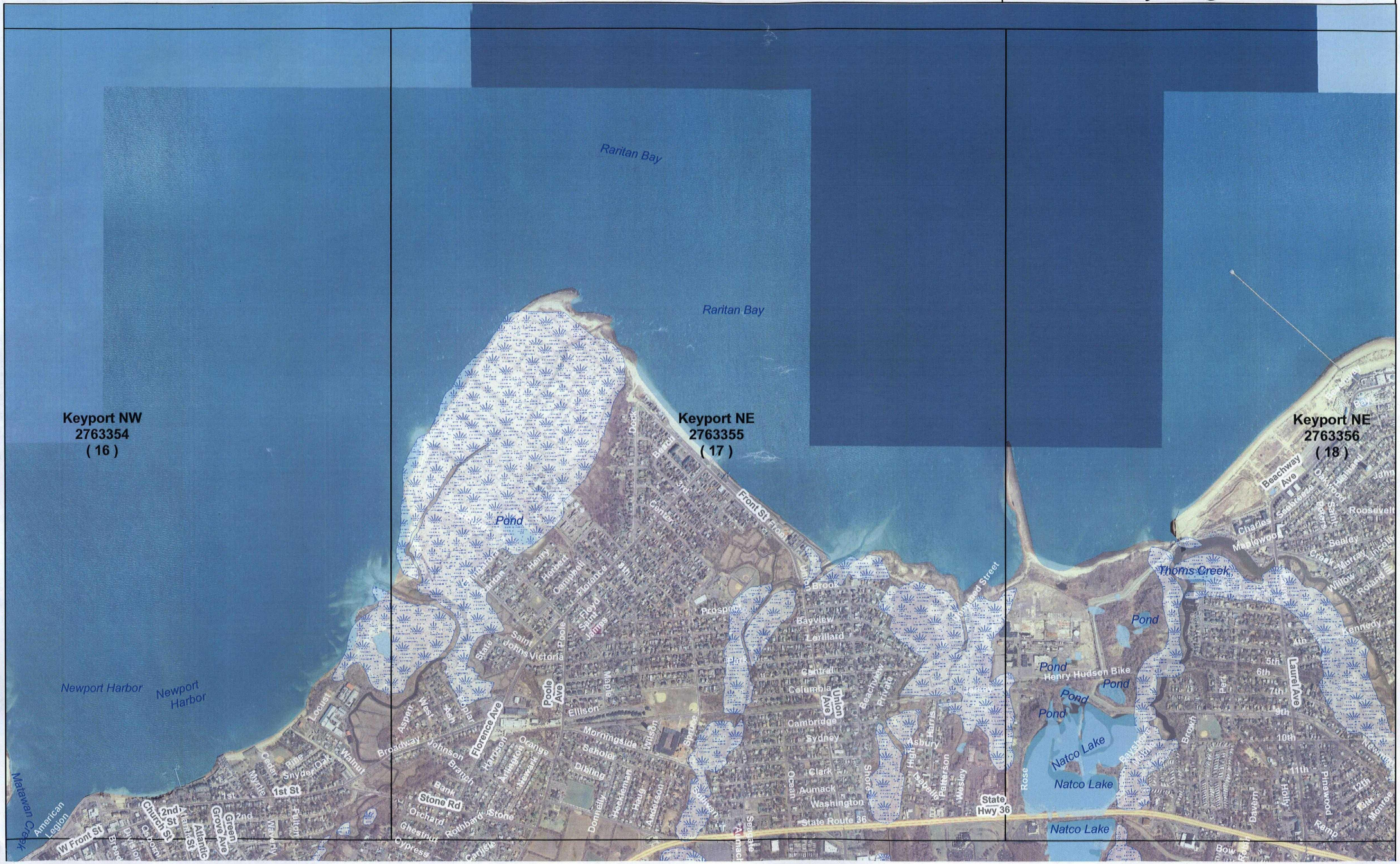

File: C:\GIS\Projects\2009-05-15 Old Bridge Study Area.mxd, 15-May-09 14:37, mgallo

Map Tile: 18 -Keyport NE-2763356

Raritan Bay Slag Recon Areas