1262146

U.S. DEPARTMENT OF THE INTERIOR
U.S. GEOLOGICAL SURVEY

PROFESSIONAL PAPER 1651
PLATE 1
Version 1.1

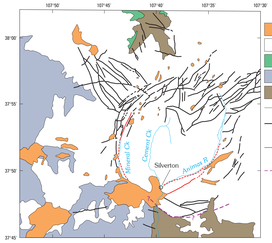

Figure 1. Generalized regional geologic map of part of the Animas River watershed and surrounding regions. Major tributaries to the Animas River are shown in addition to the major Tertiary volcano-tectonic structures related to the Silverton and San Juan calderas. Figure is modified from Casadevall and Ohmoto (1977).

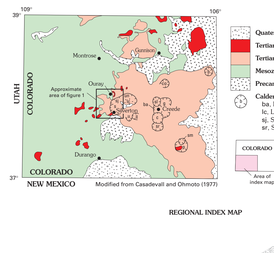

Modified from Casadevall and Ohmoto (1977)

REGIONAL INDEX MAP

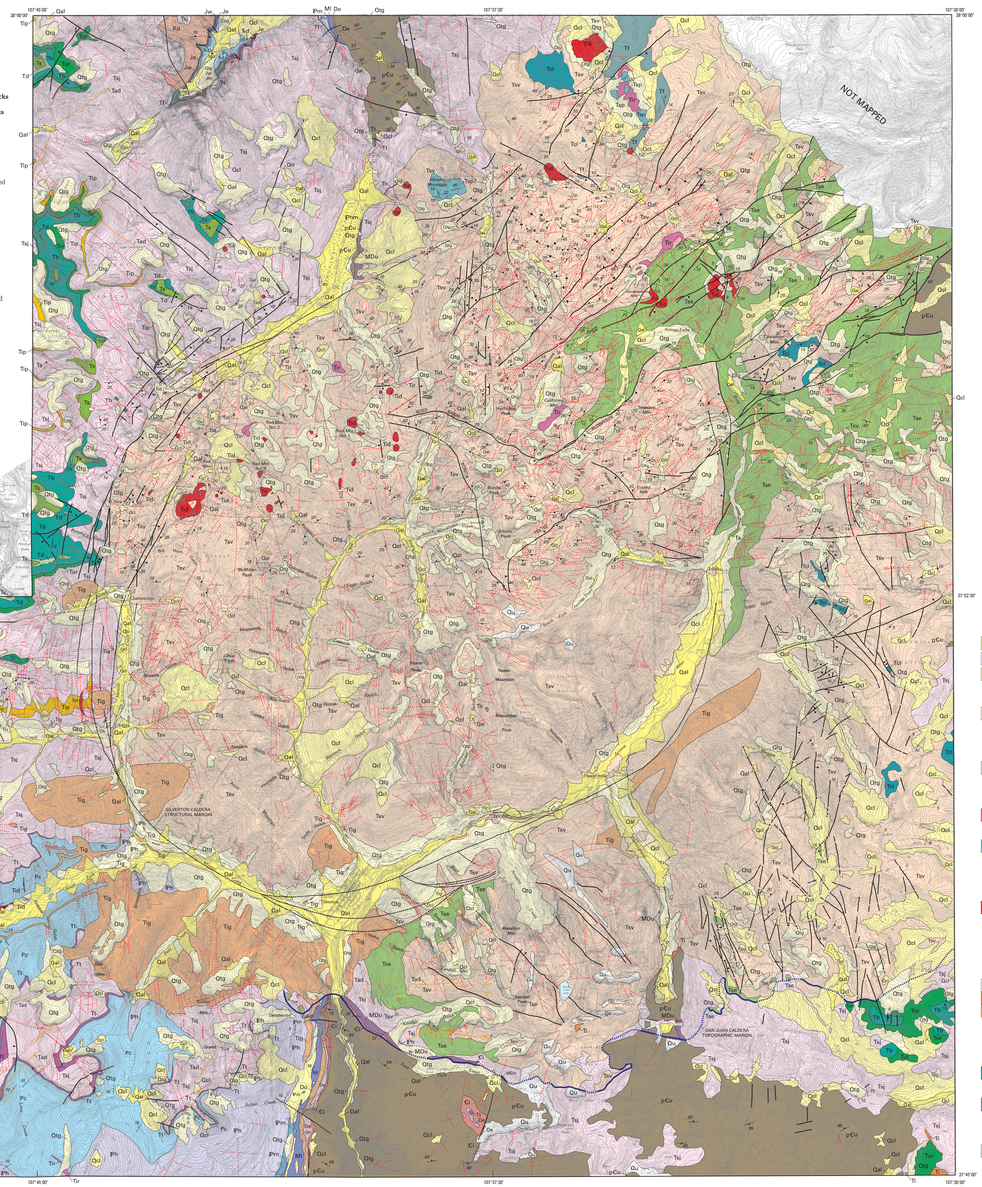

Base from U.S. Geological Survey, 1:24,000, Handies Peak, Howardsville, Ironton, Ophir, Silverton (1965).
Projection: Universal Transverse Mercator, zone 13.
10,000-foot grid based on Colorado coordinate system, south zone.
1927 North American datum

SCALE 1:48 000

CONTOUR INTERVAL 40 FEET
NATIONAL GEODETIC VERTICAL DATUM OF 1929

Geology compiled by Yager and Bove, 1996–1999.
See index map at right for mapping data sources used in compilation



GENERALIZED GEOLOGIC MAP OF PART OF THE ANIMAS RIVER WATERSHED AND VICINITY, SILVERTON, COLORADO

Compiled by
Douglas B. Yager and Dana J. Bove
2007

CORRELATION OF MAP UNITS

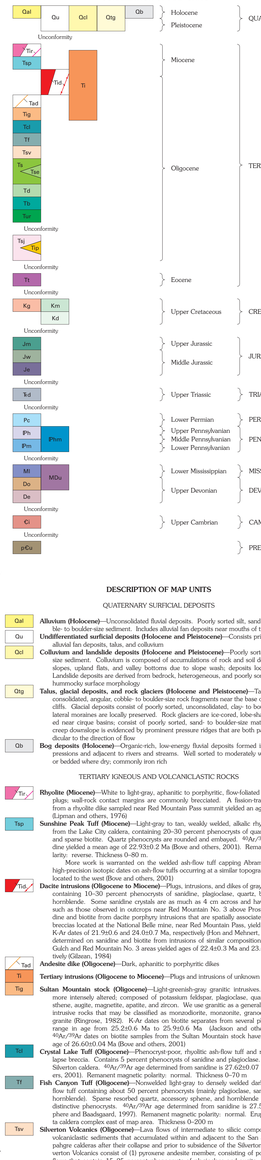

DESCRIPTION OF MAP UNITS

QUATERNARY SURFICIAL DEPOSITS

Qal — **Alluvium (Holocene)**—Unconsolidated fluvial deposits. Poorly sorted silt, sand, and, locally, cobble- to boulder-size sediment. Includes alluvial fan deposits near mouths of tributary drainages

Qu — **Undifferentiated surficial deposits (Holocene and Pleistocene)**—Consists primarily of alluvium, alluvial fan deposits, talus, and colluvium

Qcl — **Colluvium and landslide deposits (Holocene and Pleistocene)**—Poorly sorted silt- to boulder-size sediment. Colluvium is composed of accumulations of rock and soil deposited on gentle slopes, upland flats, and valley bottoms due to slope wash; deposits locally include bogs. Landslide deposits are derived from bedrock, heterogeneous, and poorly sorted; deposits have hummocky surface morphology

Qtg — **Talus, glacial deposits, and rock glaciers (Holocene and Pleistocene)**—Talus consists of unconsolidated, angular, cobble- to boulder-size rock fragments near the base of steep slopes and cliffs. Glacial deposits consist of poorly sorted, unconsolidated, clay- to boulder-size material; lateral moraines are locally preserved. Rock glaciers are ice-cored, lobe-shaped masses located near cirque basins; consist of poorly sorted, sand- to boulder-size material. Continuous creep downslope is evidenced by prominent pressure ridges that are both parallel and perpendicular to the direction of flow

Qb — **Bog deposits (Holocene)**—Organic-rich, low-energy fluvial deposits formed in topographic depressions and adjacent to rivers and streams. Well sorted to moderately well sorted; layered or bedded where dry; commonly iron rich

TERTIARY IGNEOUS AND VOLCANICLASTIC ROCKS

Tsr — **Rhyolite (Miocene)**—White to light-gray, aphanitic to porphyritic, flow-foliated rhyolitic dikes and plugs; wall-rock contact margins are commonly brecciated. A fission-track date on zircon from a rhyolite dike sampled near Red Mountain Pass summit yielded an age of 11.0±1.2 Ma (Lipman and others, 1976)

Tsp — **Sunshine Peak Tuff (Miocene)**—Light-gray to tan, weakly welded, alkalic rhyolitic ash-flow tuff from the Lake City caldera, containing 20–30 percent phenocrysts of quartz, sodic sanidine, and sparse biotite. Quartz phenocrysts are rounded and embayed. $^{40}Ar/^{39}Ar$ dates on sanidine yielded a mean age of 22.93±0.2 Ma (Bove and others, 2001). Remanent magnetic polarity: reverse. Thickness 0–80 m.
More work is warranted on the welded ash-flow tuff capping Abrams Mountain given high-precision isotopic dates on ash-flow tuffs occurring at a similar topographic level and located to the west (Bove and others, 2001)

Tdi — **Dacite intrusions (Oligocene to Miocene)**—Plugs, intrusions, and dikes of gray porphyritic dacite containing 10–30 percent phenocrysts of sanidine, plagioclase, quartz, biotite, and sparse hornblende. Some sanidine crystals are as much as 4 cm across and have oligoclase rims, such as those observed in outcrops near Red Mountain No. 3 above Prospect Gulch. Sanidine and biotite from dacite porphyry intrusions that are spatially associated with mineralized breccias located at the National Belle mine, near Red Mountain Pass, yield slightly discordant K-Ar dates of 21.9±0.6 and 24.0±0.7 Ma, respectively (Hon and Mehnert, 1983). K-Ar ages determined on sanidine and biotite from intrusions of similar composition in the Corkscrew Gulch and Red Mountain No. 3 areas yielded ages of 22.4±0.3 Ma and 23.6±0.4 Ma, respectively (Gibson, 1984)

Tsd — **Andesite dike (Oligocene)**—Dark, aphanitic to porphyritic dikes

Ti — **Tertiary intrusions (Oligocene to Miocene)**—Plugs and intrusions of unknown composition

Tg — **Sultan Mountain stock (Oligocene)**—Light-greenish-gray granitic intrusives. Propylitically to more intensely altered; composed of potassium feldspar, plagioclase, quartz, biotite, hypersthene, augite, magnetite, apatite, and zircon. We use granitic as a general term that denotes intrusive rocks that may be classified as monzodiorite, monzonite, granodiorite, or monzogranite (Bingrose, 1982). K-Ar dates on biotite separates from several phases of the stock range in age from 25.2±0.6 Ma to 25.9±0.6 Ma (Jackson and others, 1980). Two $^{40}Ar/^{39}Ar$ dates on biotite samples from the Sultan Mountain stock have a weighted mean age of 26.40±0.04 Ma (Bove and others, 2001)

Tcl — **Crystal Lake Tuff (Oligocene)**—Phenocryst-poor, rhyolitic ash-flow tuff and related caldera-collapse breccia. Contains 5 percent phenocrysts of sanidine and plagioclase. Erupted from the Silverton caldera. $^{40}Ar/^{39}Ar$ age determined from sanidine is 27.62±0.07 Ma (Bove and others, 2001). Remanent magnetic polarity: normal. Thickness 0–70 m

Tfl — **Fish Canyon Tuff (Oligocene)**—Nonwelded light-gray to densely welded dark-gray dacitic ash-flow tuff containing about 50 percent phenocrysts (mainly plagioclase, sanidine, biotite, and hornblende). Sparse resorbed quartz, accessory sphene, and hornblende without augite are distinctive phenocrysts. $^{40}Ar/^{39}Ar$ age determined from sanidine is 27.55±0.07 Ma (Lanphere and Baadsgaard, 1997). Remanent magnetic polarity: normal. Erupted from La Garita caldera complex east of map area. Thickness 0–200 m

Tsv — **Silverton Volcanics (Oligocene)**—Lava flows of intermediate to silicic composition and related volcaniclastic sediments that accumulated within and adjacent to the San Juan and Uncompahgre calderas after their collapse and prior to subsidence of the Silverton caldera. The Silverton Volcanics consist of (1) pyroxene andesite member, consisting of porphyritic andesitic flows that contain 15–25 percent phenocrysts of plagioclase and augite, which overlies the Burns Member but locally interfingers with it, especially in southeast part of Howardsville 7 1/2′ quadrangle; (2) Burns Member, consisting of porphyritic, andesite to rhyolite flows that contain less than 15–30 percent phenocrysts of plagioclase, biotite, augite, and hornblende—ash flows, flow breccias, and reworked volcaniclastic deposits are preserved locally; and (3) Henson Member, consisting of volcaniclastic sedimentary rocks that interfinger with the Burns Member and the pyroxene andesite member. Regionally, the Silverton Volcanics is propylitically altered to chlorite, epidote, tcalcite, tzpyrite, and tzmagnetite. Calcite and pyrite are commonly pervasive and disseminated throughout the groundmass and within microveinlets. This unit hosted much of the mineralization in the Silverton mining district. Where not intensely altered, the Silverton Volcanics has the ability to buffer acidic waters (Desborough and Yager, 2000). See Lipman (1976) for detailed description of the Silverton Volcanics. Thickness 1,000 m

Ts — **Sapinero Mesa Tuff (Oligocene)**—Nonwelded gray to densely welded red-brown rhyolitic ash-flow tuff. Contains 2–5 percent phenocrysts of plagioclase, with lesser amounts of sanidine, biotite, and trace augite. Outflow derived from the San Juan and Uncompahgre calderas. Mean $^{40}Ar/^{39}Ar$ age determined from sanidine is 28.19±0.03 Ma (Bove and others, 2001). Remanent magnetic polarity: reverse. Thickness 0–60 m

Tse — **Eureka Member and Picayune Megabreccia Member of Sapinero Mesa Tuff (Oligocene)**—Eureka Member is partly welded light-gray to densely welded red-brown rhyolitic to dacitic(?) ash-flow tuff containing 5 percent phenocrysts of plagioclase, sanidine, and biotite. Unit is the intracaldera member of the Sapinero Mesa Tuff. Picayune Megabreccia Member consists predominantly of older andesitic to dacitic blocks (often enclosed in a Eureka Member tuff matrix) that caved into the San Juan caldera during caldera collpase. Exposures of the Picayune Megabreccia Member crop out about 2.5 km north of Eureka town site. Remanent magnetic polarity: reverse. Maximum exposed thickness (base not seen) is 800 m

Td — **Dillon Mesa Tuff (Oligocene)**—Nonwelded gray to densely welded red-brown rhyolitic ash-flow tuff. Mineralogy is similar to that of the Sapinero Mesa Tuff (Ts). The Dillon Mesa Tuff is generally thinner and less densely welded than the Sapinero Mesa Tuff. Mean $^{40}Ar/^{39}Ar$ age determined from sanidine is 28.40±0.04 Ma (Bove and others, 2001). Probably derived from the Uncompahgre caldera. Remanent magnetic polarity: reverse. Thickness 0–100 m

Tb — **Blue Mesa Tuff (Oligocene)**—Nonwelded gray to densely welded red-brown ash-flow tuff. Contains about 5 percent phenocrysts of plagioclase, sanidine, and biotite. Probably derived from the Lost Lake caldera (Lipman, 1976). Mean $^{40}Ar/^{39}Ar$ age determined from sanidine is 28.4±0.07 Ma (Bove and others, 2001). Remanent magnetic polarity: reverse. Thickness 0–250 m

Tsu — **Use Ridge Tuff (Oligocene)**—Nonwelded gray to densely welded gray-brown to red-brown dacitic ash-flow tuff. Unit consists of 50 percent phenocrysts of plagioclase, sanidine, biotite, and augite. Derived from the Ute Creek caldera. Mean $^{40}Ar/^{39}Ar$ age determined from sanidine is 28.63±0.05 Ma (Bove and others, 2001). Remanent magnetic polarity: reverse. Thickness 0–150 m

Tsj — **San Juan Formation (lower Oligocene)**—Intermediate-composition lava flows and volcaniclastic deposits consisting mostly of mudflow breccias containing dark intermediate-composition volcanic clasts with some conglomerate and sandstone; flows commonly contain hornblende. Volcaniclastic deposits preserved as clastic aprons on the slopes of and between precontemporaneous stratovolcanoes. Thickness 0–600 m

Ttp — **Tuff of Imogene Pass Member of San Juan Formation (lower Oligocene)**—Dark-brown, andesitic to dacitic ash-flow tuff. Corresponds to unit Tsa of Burbank and Luedke (1964). Ash flows formed as a result of stratovolcano collapse near Red Mountain and Imogene Passes. Ash flows are best preserved in the Imogene Pass area but grade laterally into basal lag breccias with blocks as large as 5 m that are enclosed in a pyroclastic matrix. Thickness 0–80 m

Tt — **Telluride Conglomerate (Eocene)**—Gray to brownish-red conglomerate and sandstone. Consists of Precambrian, Paleozoic, and Mesozoic, cobble- to boulder-size clasts in an arkosic, silty to sandy matrix. Thickness 0–60 m

PRE-TERTIARY ROCKS

Kg — **Granodiorite (Late Cretaceous)**—Light-gray, porphyritic granodiorite laccolith restricted to northwest corner of map area

Km — **Mancos Shale (Upper Cretaceous)**—Mostly dark gray marine shale. Thickness about 200 m; however, unit much thicker to the south

Kd — **Dakota Sandstone (Upper Cretaceous)**—Light-gray to brown sandstone with interbedded siltstone and carbonaceous shale; commonly contains chert-pebble conglomeratic sandstone at base. Thickness about 100 m

Jm — **Morrison Formation (Upper Jurassic)**—Basal part of unit consists of yellowish-white to buff, crossbedded, fine- to medium-grained sandstone with lenses of gray to green variegated mudstone. Upper part of unit consists primarily of variegated calcareous mudstone. Thickness 0–30 m

Jsr — **Wanakah Formation (Middle Jurassic)**—Green to red-brown calcareous mudstone and siltstone with thin limestone and sandstone interbeds near top of unit. Thickness 0–30 m

Js — **Entrada Sandstone (Middle Jurassic)**—Light-tan, fine-grained, crossbedded sandstone. Thickness 0–20 m

Ꞓsd — **Dolores Formation (Upper Triassic)**—Brownish-red siltstone and sandstone with interbeds of limestone and quartz-pebble conglomerate. Thickness about 40 m

Pc — **Cutler Formation (Lower Permian)**—Reddish-brown micaceous shale, arkosic sandstone, and conglomerate; locally calcareous. Thickness 0–150 m

Ph — **Hermosa Formation (Upper and Middle Pennsylvanian)**—Red-brown arkosic sandstone, and interbedded fossiliferous greenish-gray shale, sandstone, conglomerate, and marine limestone. Thickness 0–550 m

Phm — **Hermosa and Molas Formations, undifferentiated (Pennsylvanian)**—Reddish-brown shale, sandstone, and conglomerate

Pm — **Molas Formation (Middle and Lower Pennsylvanian)**—Reddish-brown calcareous shale, sandstone, and conglomerate. Thickness 0–25 m

Mi — **Leadville Limestone (Lower Mississippian)**—Gray, dense limestone with a few basal sandy layers, chert and red shale interbeds near top. Thickness about 60 m

MDu — **Leadville and Ouray Limestones, undifferentiated (Lower Mississippian and Upper Devonian)**—Altered, mineralized, and recrystallized limestone near Ironton Park and in Silverton and Howardsville 7 1/2′ quadrangles. Thickness 0–65 m

Do — **Ouray Limestone (Upper Devonian)**—Light-gray dolomite and limestone. Thickness 0–15 m

De — **Elbert Formation (Upper Devonian)**—Tan, thin-bedded dolomitic limestone and interbedded calcareous shale and sandstone. Thickness 0–15 m

Ꞓi — **Ignacio Quartzite (Upper Cambrian)**—Light-gray quartzite, sandstone, and siltstone; locally conglomeratic in lower part; maximum thickness 17 m

p€u — **Undifferentiated rocks (Precambrian)**—Gray and black to brown argillite, slate, quartzite with slate partings, schist with quartz partings, and gneiss

Contact

Fault—Dashed where concealed or inferred; bar and ball on apparent downthrown block

Mineralized, altered veins and fissures—Location dashed where inferred beneath Quaternary units

San Juan caldera, topographic southern margin—Dashed where approximately located

Strike and dip of bedding

Strike and dip of foliation

Inclined

Vertical

INTRODUCTION

Economic and, later, geologic interest focused on the upper Animas River watershed in the vicinity of Silverton, Colo., initially because of the discovery of gold in the region in 1870 (Sloan and Skowronski, 1975). Regional and topical geologic investigations in the area have spanned the era from the late 19th century to the present (Ransome, 1901; Cross and others, 1905; Varnes, 1963; Burbank and Luedke, 1964; Steven and others,1974; Luedke and Burbank, 1975a, b; Lipman, 1976; Luedke, 1996). Many of these geologic investigations were concerned with (1) the extensive base- and precious-metal mineral deposits dispersed throughout the region and (2) a remarkable and varied stratigraphic and structural geologic history. The Tertiary volcano-tectonic history and related events of mineralization are responsible not only for the mineral deposits but also for alteration of the Tertiary volcanic rocks in or near the San Juan and Silverton calderas (Casadevall and Ohmoto, 1977; Bove and others, 2000, 2001; Yager and others, 2000). Weathering of the altered near-surface volcanic rocks produces acidic waters that transport major and trace elements into surface waters.

The purpose of this geologic compilation is to provide the U.S. Geological Survey, Animas River watershed, Abandoned Mine Lands (AML) project a geologic map at a suitable scale for geospatial analysis. This map will be used to interpret geochemical, geophysical, hydrologic, and biologic data sets within a geologic framework. Diverse data acquired during the Animas River watershed AML project will also be used by Federal land-management agencies in developing effective mined-land remediation strategies (Buxton and others, 1997).

GEOLOGIC SETTING OF THE ANIMAS RIVER WATERSHED STUDY AREA

PHYSIOGRAPHIC SETTING

The map area is located in the rugged and spectacular San Juan Mountains in the western San Juan volcanic field, southwestern Colorado (fig. 1). Topographic relief in the project area exceeds 1,000 m, with elevations reaching more than 4,000 m above sea level. The ecoregion is classified as the southern Rocky Mountain Steppe (Bailey, 1995). The watershed receives as much as 88–100 cm of precipitation principally as snow in the winter and early spring months (Daly and others, 1994); brief, but intense, summer thunderstorm activity produces stormwater runoff throughout the summer months. U.S. Highway 550 provides access to the map area from either Montrose or Durango, Colo. Major streams that are part of the upper Animas River area include Cement and Mineral Creeks, located north and west, respectively, from the town of Silverton, and the Animas River in the east and northeast (fig. 1).

GEOLOGIC SETTING

The general stratigraphy of the map area consists of a Precambrian crystalline basement overlain by Paleozoic and Mesozoic sedimentary rocks and by a Tertiary volcanic cover (Luedke and Burbank, 1963; Steven and others, 1974; Lipman, 1976). Tertiary volcanism in the San Juan volcanic field began between 35 and 30 Ma with the eruption of intermediate-composition lava flows, pyroclastic flows, and mudflows. The oldest Tertiary volcanic rocks, the San Juan Formation, consist of mudflows, pyroclastic flows, and lava flows. Caldera-related eruptives commenced in the western San Juan Mountains with formation of the (28.2 Ma) San Juan caldera and the nearly coincident Uncompahgre caldera, followed by the nested (27.6 Ma) Silverton caldera (Lipman and others, 1973; Bove and others, 1999).

Caldera-bounding arcuate ring fractures and tangential radial fractures preserved near the periphery of the calderas provided pathways for intrusive magmas and later hydrothermal fluids (fig. 1). These Tertiary volcano-tectonic structures occur as regionally pervasive features that extend for thousands of meters. Secondary caldera-related structures such as apical grabens were also later extensively mineralized and developed as post-caldera collapse magma intruded and domed the central cores of these 15-km-wide calderas (Casadevall and Ohmoto, 1977). Caldera-related structures also provided pathways for eruption of lavas that infilled the calderas. For example, San Juan caldera collapse was followed by ring fracture eruption of post-collapse, intermediate-composition Silverton Volcanics lava flows that infilled the caldera (Lipman and others, 1973). Multiple, intermediate to silicic-composition, post-caldera-collapse porphyries intrude the San Juan Formation and Silverton Volcanics along the margin of the Silverton caldera (fig. 1). These intrusions usually postdate caldera formation by at least 1 m.y. (Bingrose, 1982). Regional tilting and uplift in the San Juan Mountains during latest Miocene to Pliocene time resulted in significant erosion and downcutting to expose a hydrothermally altered and intensely mineralized terrain (Steven and others, 1995). Extensive Pleistocene glaciation and accompanying erosion throughout the region further exposed the mineralized terrain to weathering processes. Weathering of minerals in hydrothermally altered rocks and in surficial deposits (Bove and others, 2000; Yager and others, 2000) results in acidic and metal-rich streams throughout the Animas River watershed study area.

MAP COMPILATION APPROACH

Most map data were transferred to stable base materials and scanned or digitized. Digital map data were converted into ARC/INFO and projected to the Universal Transverse Mercator (UTM) geographic projection (zone 13). This is the projection used for other cartographic base information available for the Animas River watershed, AML project. The compilation scale was 1:24,000; sufficient data were generally available from existing geologic maps to maintain continuity in map units and structural features across map boundaries. Parts of the Howardsville and the Silverton 7 1/2′ quadrangles were not mapped in as much detail as the remainder of the map area. Thus, certain units and structural features and veins are not displayed in as much detail as is evident in other areas.

Units within the Silverton Volcanics, such as the Burns and Henson Members and the pyroxene andesite member (Lipman, 1976), were not mapped separately for this compilation due to the lack of corresponding data for parts of the Howardsville and Silverton 7 1/2′ quadrangles. Quaternary units were generalized for the purposes of this compilation. Detailed 1:24,000-scale surficial geology is available for the Animas River from Durango to Silverton and for its major tributaries in the Animas River watershed study area (Blair and others, 2002). Not all veins were compiled from existing maps. Vein orientation and vein density are generalized throughout the map area.

REFERENCES CITED

Bailey, R.G., 1995, Description of the ecoregions of the United States: United States Department of Agriculture Miscellaneous Publication 1391, 108 p.

Blair, R.W., Jr., Yager, D.B., and Church, S.E., 2002, Surficial geologic maps along the riparian zone of the Animas River and its headwater tributaries, Silverton to Durango, Colorado, with upper Animas River watershed gradient profiles: U.S. Geological Survey Digital Data Series 071, one CD-ROM.

Bove, D.J., Hon, Ken, Budding, K.E., Slack, J.F., Snee, L.W., and Yeoman, R.A., 2001, Geochronology and geology of late Oligocene through Miocene volcanism and mineralization in the western San Juan Mountains, Colorado: U.S. Geological Survey Professional Paper 1642, 30 p.

Bove, D.J., Mast, M.A., Wright, W.G., Verplanck, P.L., Meeker, G.P., and Yager, D.B., 2000, Geologic control on acidic and metal-rich waters in the southeast Red Mountain Area, near Silverton, Colorado, *in* ICARD 2000, Proceedings of the Fifth International Conference on Acid Rock Drainage, Volume 1: Society for Mining, Metallurgy, and Exploration, p. 523–533.

Burbank, W.S., and Luedke, R.G., 1964, Geology of the Ironton quadrangle, Colorado: U.S. Geological Survey Geologic Quadrangle Map GQ–291, scale 1:24,000.

Buxton, H.T., Nimick, D.A., von Guerard, Paul, Church, S.E., Frazier, Ann, Gray, J.R., Lipin, B.R., Marsh, S.P., Woodward, Daniel, Kimball, Briant, Finger, Susan, Ischinger, Lee, Fordham, J.C., Power, M.S., Bank, Christine, and Jones, J.W., 1997, A science-based, watershed strategy to support effective remediation of abandoned mine lands: Fourth International Conference on Acid Rock Drainage, Vancouver, B.C., Canada, v. 4, p. 1869–1880.

Casadevall, T.J., and Ohmoto, Hiroshi, 1977, Sunnyside mine, Eureka mining district, San Juan County, Colorado; Geochemistry of gold and base metal ore deposition in a volcanic environment: Economic Geology, v. 72, p. 1285–1320.

Cross, Whitman, Howe, Ernest, and Ransome, F.L., 1905, Description of the Silverton quadrangle, Colorado: U.S. Geological Survey Geological Atlas, Folio 120, 34 p. [text], 3 maps.

Daly, Christopher, Neilson, R.P., and Phillips, D.L., 1994, A statistical model for mapping climatological precipitation over mountainous terrain: Journal of Applied Meteorology, v. 33, p. 140–158.

Desborough, G.A., and Yager, D.B., 2000, Acid neutralizing potential of igneous bedrocks in the Animas River headwaters, San Juan County, Colorado: U.S. Geological Survey Open-File Report 00–165, 14 p.

Gibson, M.N., 1984, Nature of a deep hydrothermal system, Red Mountain district, Colorado: Berkeley, Calif., University of California M.S. thesis, 104 p.

Hon, Ken, and Mehnert, H.H., 1983, Compilation of revised ages of volcanic units in the San Juan Mountains, Colorado—Recalculated K-Ar determinations using IUGS constants: U.S. Geological Survey Open-File Report 83–668, 19 p.

Jackson, S.E., Harmon, R.S., Lux, D., Rice, C.M., and Bingrose, C.M., 1980, Isotopic geochemistry and chronology of porphyry-style mineralization near Ophir, San Juan Mountains, Colorado: Geological Society of America Abstracts with Programs, v. 12, p. 454.

Lanphere, M.A., and Baadsgaard, Halfdan, 1997, The Fish Canyon Tuff, a standard for geochronology: Eos, v. 78, p. 326.

Lipman, P.W., 1976, Geologic map of the Lake City caldera area, western San Juan Mountains, southwestern Colorado: U.S. Geological Survey Miscellaneous Investigations Series Map I–962, scale 1:48,000.

Lipman, P.W., Fisher, F.S., Mehnert, H.H., Naeser, C.W., Luedke, R.G., and Steven, T.A., 1976, Multiple ages of mid-Tertiary mineralization and alteration in the western San Juan Mountains, Colorado: Economic Geology, v. 71, p. 571–588.

Lipman, P.W., Steven, T.A., Luedke, R.G., and Burbank, W.S., 1973, Revised volcanic history of the San Juan, Uncompahgre, Silverton and Lake City calderas in the western San Juan Mountains, Colorado: U.S. Geological Survey Journal of Research, v. 1, p. 627–642.

Luedke, R.G., 1996, Geologic map of the Ophir quadrangle, San Juan, Hinsdale, and Ouray Counties, Colorado: U.S. Geological Survey Geologic Quadrangle Map GQ–1760, scale 1:24,000.

Luedke, R.G., and Burbank, W.S., 1963, Tertiary volcanic stratigraphy in the western San Juan Mountains, Colorado, in Short papers in geology and hydrology: U.S. Geological Survey Professional Paper 475–C, p. C39–C44.

Luedke, R.G., and Burbank, W.S., 1975a, Preliminary geologic map of the Silverton quadrangle, Colorado: U.S. Geological Survey Open-File Report 75–633, scale 1:20,000.

Luedke, R.G., and Burbank, W.S., 1975b, Preliminary geologic map of the Howardsville quadrangle, Colorado: U.S. Geological Survey Open-File Report 75–632, scale 1:20,000.

Luedke, R.G., and Burbank, W.S., 1987, Geologic map of the Handies Peak quadrangle, San Juan, Hinsdale, and Ouray Counties, Colorado: U.S. Geological Survey Geologic Quadrangle Map GQ–1595, scale 1:24,000.

Ransome, F.L., 1901, A report on the economic geology of the Silverton quadrangle: U.S. Geological Survey Bulletin 182, 265 p.

Bingrose, C.R., 1982, Geology, geochemistry, and stable isotope studies of a porphyry-style hydrothermal system, west Silverton district, San Juan Mountains, Colorado: Aberdeen, Scotland, University of Aberdeen Ph.D. dissertation, 257 p.

Sloan, R.E., and Skowronski, C.A., 1975, The Rainbow Route, an illustrated history of the Silverton Northern Railroad and the Silverton, Gladstone and Northerly Railroad: Denver, Colo., Sundance Publications, 416 p.

Steven, T.A., Hon, Ken, and Lanphere, M.A., 1995, Neogene geomorphic evolution of the central San Juan Mountains near Creede, Colorado, 1995: U.S. Geological Survey Miscellaneous Investigations Series Map I–2504, scale 1:100,000.

Steven, T.A., Lipman, P.W., Hail, W.J., Jr., Barker, Fred, and Luedke, R.G., 1974, Geologic map of the Durango quadrangle, southwestern Colorado: U.S. Geological Survey Miscellaneous Investigations Series Map I–764, scale 1:250,000.

Varnes, D.J., 1963, Geology and ore deposits of the south Silverton mining area, San Juan County, Colorado: U.S. Geological Survey Professional Paper 378–A, 56 p.

Yager, D.B., Mast, M.A., Verplanck, P.L., Bove, D.J., Wright, W.G., and Hageman, P.L., 2000, Natural versus mining-related water quality degradation to tributaries draining Mount Moly, Silverton, Colorado, in ICARD 2000, Proceedings of the Fifth International Conference on Acid Rock Drainage, Volume 1: Society for Mining, Metallurgy, and Exploration, p. 535–547.

ACKNOWLEDGMENTS

The authors wish to thank Thomas J. Casadevall (USGS) and Karen Budding (formerly USGS) for their contributions regarding the geochronology and paleomagnetic characteristics of the units mapped previously as the Gilpin Peak Tuff (Burbank and Luedke, 1964). Their work along with newly acquired isotopic dates on these units (Bove and others, 2001) permitted determination of the ages and caldera-related sources of these units. Reviews by Karl V. Evans, Peter W. Lipman, and Alessandro J. Donatich (USGS) are appreciated. We have benefitted from discussions with Robert G. Luedke (USGS) and are greatly appreciative of his early review of this work.



INDEX MAP SHOWING 7 1/2′ TOPOGRAPHIC QUADRANGLES AND AREAS OF MAPPING RESPONSIBILITY USED FOR THIS GEOLOGIC COMPILATION



ARC/INFO hillshaded perspective relief model indicates the rugged relief of the upper Animas River watershed, Abandoned Mine Lands study area. View is to the north from an altitude of 30,000 ft, with a sun azimuth of 50°; no vertical exaggeration was used. Cropping of the image at its edges combined with the viewing perspective parameters used results in a slightly exaggerated appearance of the topography. Data sources include 10 m digital elevation models available from the U.S. Geological Survey.