2-1-91
12.3.8 v.5

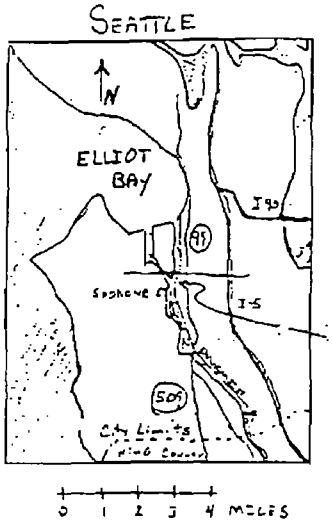

SITE LOCATION
47°34'04" LAT.
122°20'42" LONG.

PROPOSED ADDITION OF STERN MOORING DOLPHIN

GENERAL SITE PLAN
3501 E. MARGINAL WAY S.

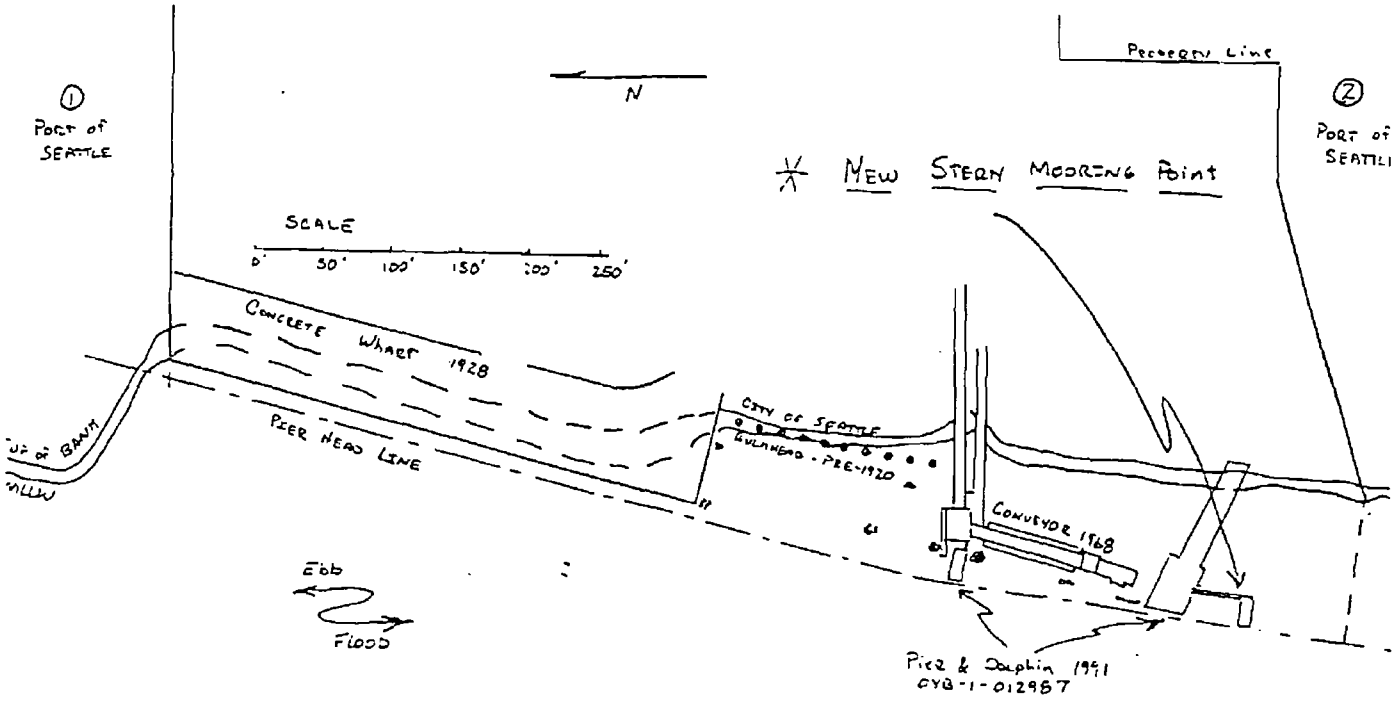

PURPOSE: CONSTRUCT MOORING DOLPHIN

DATUM MLLW = 0.00 N.O.S.

ADJACENT PROPERTY OWNERS:

① ② PORT OF SEATTLE

USEPA SF
1261595

IN DUWAMIS WATERWAY
AT SEATTLE
COUNTY OF KING STATE WA.
APPLICATION BY ASH GROVE CEMENT WEST
SHEET 1 OF 1 DATE 2/6

AGC2C000748

PROPOSED ADDITION OF STERN MOORING DOLPHIN

3801 E MARGINAL WAY S

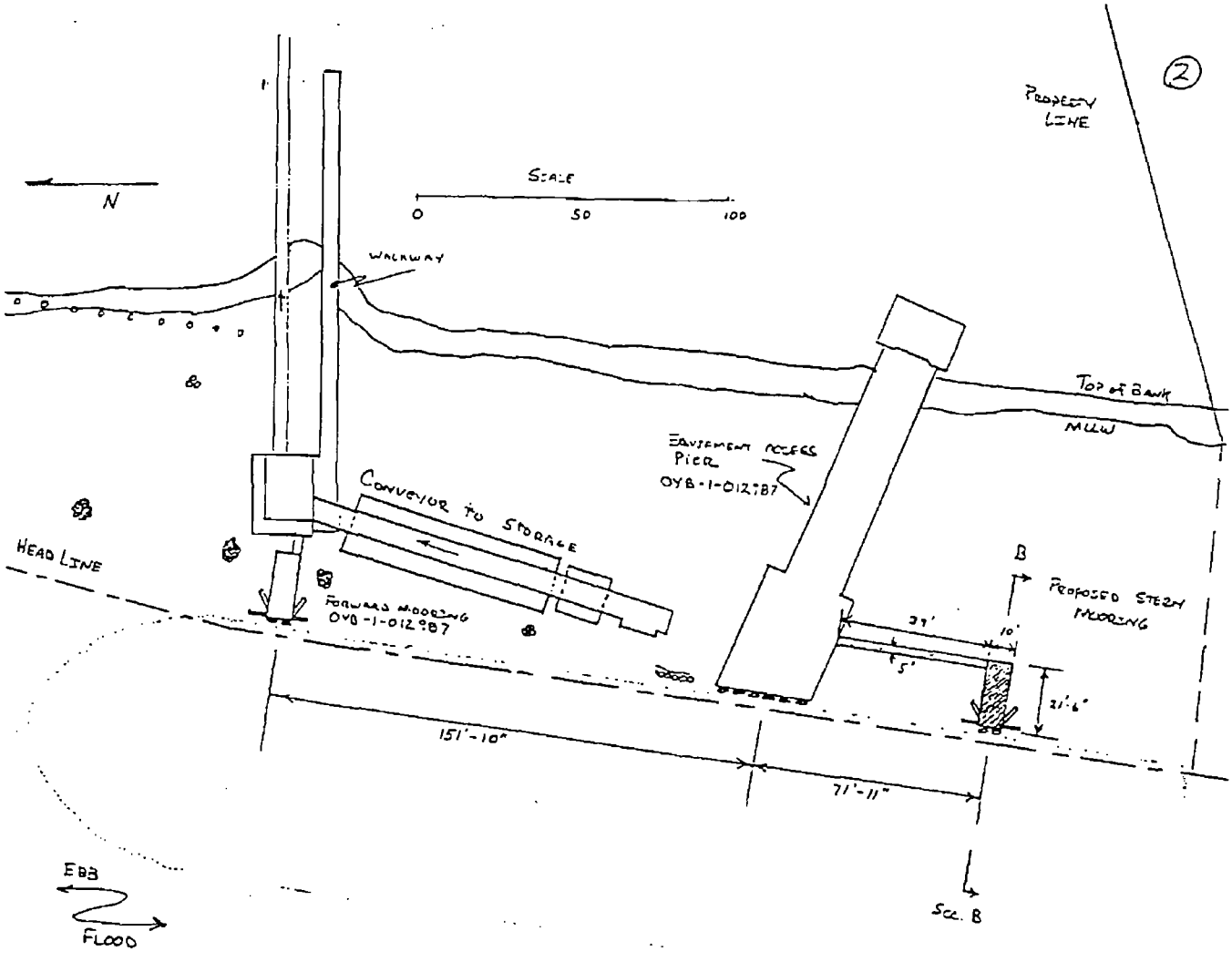

PURPOSE: CONSTRUCT MOORING DOLPHIN.

DATUM MLLW = 0.00' N.O.S

ADJACENT PROPERTY OWNERS:

1. PORT of SEATTLE
2. PORT of SEATTLE

IN DUWAMISH WATERWAY

AT SEATTLE

COUNTY OF KING STATE WA

APPLICATION BY ASH GROVE CEMENT

SHEET 2 OF 3 DATE 2/91