1237809 - R8 SDMS

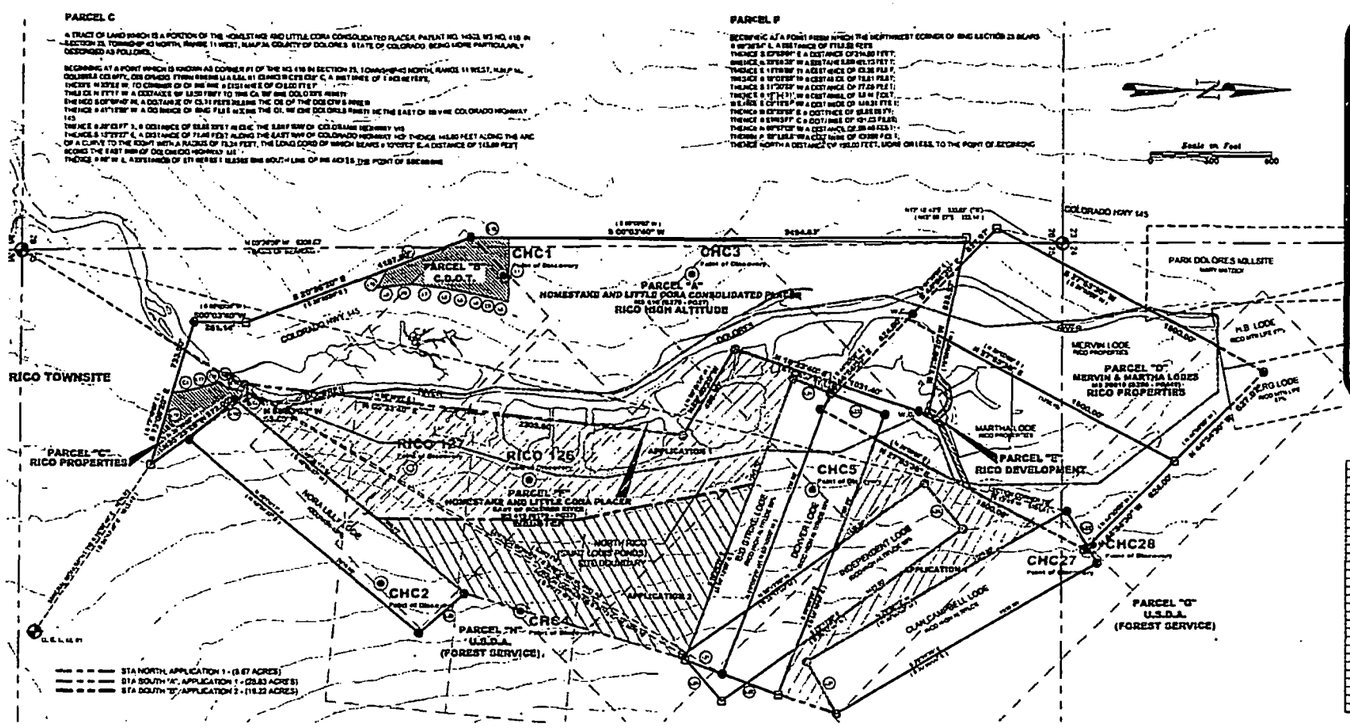

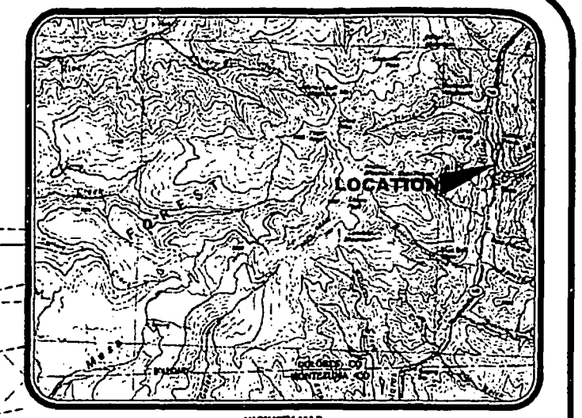

VICINITY MAP

LINE TABLE		
LINE	LENGTH	BEARING
L1	3.41 (M)	S89°38'0"E
L2	51.11	S1°29'30"W
L3	52.50	S1°29'30"W
L4	15.00	S1°29'30"W
L5	17.00	S1°29'30"W
L6	28.11	S1°29'30"W
L7	137.25	S3°31'15"W
L8	51.00	S89°46'0"E
L9	48.00	S40°46'0"E
L10	50.00	N40°46'0"W
L11	40.00	N40°46'0"W
L12	100.00	N40°46'0"W
L13	50.00	N40°46'0"W
L14	50.00	N40°46'0"W
L15	30.15	S41°16'0"W
L16	5.00	N40°46'0"W
L17	71.00	S1°29'30"W
L18	201.00	S2°30'30"E
L19	150.00	S40°46'0"E
L20	200.00	N40°46'0"W
L21	50.00	S40°46'0"E
L22	147.00	S40°46'0"E
L23	147.00	S40°46'0"E
L24	147.00	S40°46'0"E
L25	147.00	S40°46'0"E
L26	147.00	S40°46'0"E

1237809 - R8 SDMS

PARCEL C

A TRACT OF LAND WHICH IS A PORTION OF THE HOMESTAKE AND LITTLE CORA CONSOLIDATED PLACER, PATENT NO. 14903, MS NO. 410 IN SECTION 25, TOWNSHIP 40 NORTH, RANGE 11 WEST, N.M.P.M. COUNTY OF DOLORES STATE OF COLORADO, BEING MORE PARTICULARLY DESCRIBED AS FOLLOWS,

BEGINNING AT A POINT WHICH IS KNOWN AS CORNER #1 OF THE MS 410 IN SECTION 25, TOWNSHIP 40 NORTH, RANGE 11 WEST, N.M.P.M., DOLORES COUNTY, COLORADO, FROM WHICH U.S.L.M. #1 BEARS S 60°42'33" E, A DISTANCE OF 1,613.60 FEET;
THENCE N 39°29' W TO CORNER #2 OF MS 410, A DISTANCE OF 572.00 FEET
THENCE N 88°47' W, A DISTANCE OF 32.50 FEET TO THE C/L OF THE DOLORES RIVER
THENCE S 08°38'42" W, A DISTANCE OF 65.34 FEET ALONG THE C/L OF THE DOLORES RIVER
THENCE S 41°14'30" W, A DISTANCE OF 50.81 FEET ALONG THE C/L OF THE DOLORES RIVER TO THE EAST OF R/W OF COLORADO HIGHWAY 145
THENCE S 23°29'27" E, A DISTANCE OF 25.29 FEET ALONG THE EAST R/W OF COLORADO HIGHWAY 145
THENCE S 18°29'27" E, A DISTANCE OF 71.40 FEET ALONG THE EAST R/W OF COLORADO HIGHWAY 145 THENCE 145.80 FEET ALONG THE ARC OF A CURVE TO THE RIGHT WITH A RADIUS OF 78.24 FEET, THE LONG CORD OF WHICH BEARS S 10°09'05" E, A DISTANCE OF 145.59 FEET ALONG THE EAST R/W OF DOLORADO HIGHWAY 145
THENCE S 72°10' E, A DISTANCE OF 371.80 FEET ALONG THE SOUTH LINE OF MS 410 TO THE POINT OF BEGINNING

PARCEL B

BEGINNING AT A POINT FROM WHICH THE NORTHWEST CORNER OF SAID SECTION 26 BEARS N 00°38'54" E, A DISTANCE OF 2785.32 FEET;
THENCE S 80°09'00" E A DISTANCE OF 314.50 FEET;
THENCE S 12°09'36" W A DISTANCE OF 51.13 FEET;
THENCE S 12°09'55" W A DISTANCE OF 62.52 FEET;
THENCE S 12°09'23" W A DISTANCE OF 78.51 FEET;
THENCE S 11°20'56" W A DISTANCE OF 77.58 FEET;
THENCE S 10°53'31" W A DISTANCE OF 86.11 FEET;
THENCE S 05°15'27" W A DISTANCE OF 125.39 FEET;
THENCE S 02°10'43" E A DISTANCE OF 83.65 FEET;
THENCE S 05°45'27" E A DISTANCE OF 101.68 FEET;
THENCE N 80°57'08" W A DISTANCE OF 88.40 FEET;
THENCE N 20°33'02" W A DISTANCE OF 450.00 FEET;
THENCE NORTH A DISTANCE OF 100.00 FEET, MORE OR LESS, TO THE POINT OF BEGINNING

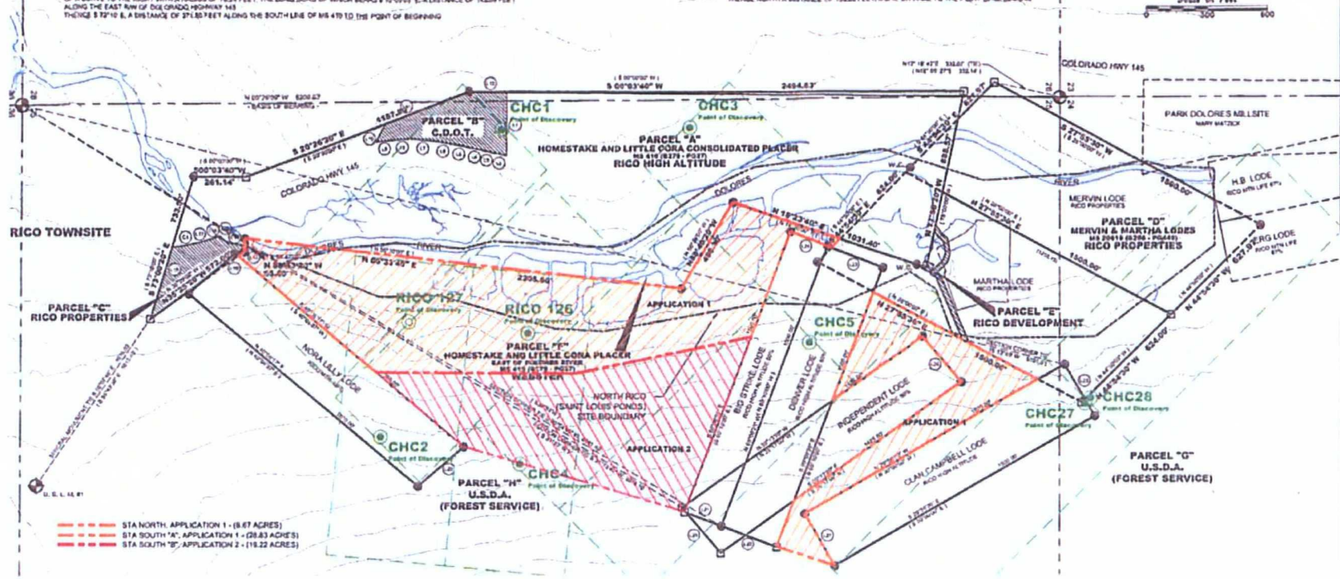

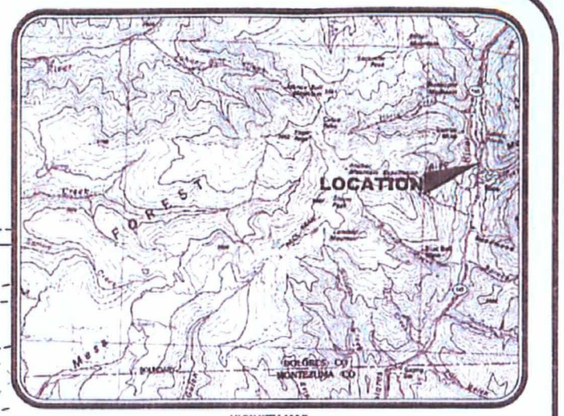

VICINITY MAP
NOT TO SCALE

LINE TABLE		
LINE	LENGTH	BEARING
L1	314.50'	S80°09'00"E
L2	51.13'	S12°09'36"W
L3	62.52'	S12°09'55"W
L4	78.51'	S12°09'23"W
L5	77.58'	S11°20'56"W
L6	86.11'	S10°53'31"W
L7	125.39'	S05°15'27"W
L8	83.65'	S02°10'43"E
L9	101.68'	S05°45'27"E
L10	88.40'	N80°57'08"W
L11	450.00'	N20°33'02"W
L12	100.00'	NORTH
L13	32.50'	N88°47'00"W
L14	65.34'	S08°38'42"W
L15	50.81'	S41°14'30"W
L16	25.29'	S23°29'27"E
L17	71.40'	S18°29'27"E
L18	371.80'	S72°10'E
L19	314.50'	S80°09'00"E
L20	314.50'	N80°09'00"W
L21	100.00'	N20°33'02"W
L22	187.80'	S20°33'02"E
L23	337.50'	S20°33'02"E
L24	337.50'	N20°33'02"W
L25	187.80'	S20°33'02"E
L26	371.80'	S72°10'E
L27	372.00'	S80°09'00"E
L28	372.00'	N80°09'00"W

General Notes

No.	Revision/Issue	Date

ATLANTIC RICHFIELD COMPANY

ANDERSON
ENGINEERING COMPANY, INC.

DRAWN BY: rkt
ENGINEER: ces
APPROVED:

SURVEY OF PATENTED MINING CLAIMS
WITHIN THE
PIONEER MINING DISTRICT
STA NORTH AND SOUTH
SECTIONS 23, 24, 25, & 26
T40N, R11W, N.M.P.M.
DOLORES COUNTY, COLORADO

Project: 08-371
Date: 1-APR-09
Scale: AS SHOWN
Sheet: 1

LEGEND

- GOVERNMENT SURVEY CORNER
- SECTION LINES
- ORIGINAL MINERAL SURVEY CORNER
- CORNER SET (HUDDLESTON PLS 17410")
- CHAIN LINK FENCE
- BARBED WIRE FENCE
- PATENTED CLAIM BOUNDARY
- APPROXIMATE BOUNDARY
- ROAD
- POND OR WATERWAY
- STREAM CHANNEL
- EXCEPTION AREA

REFERENCES:

LODE CLAIM	PATENT NO.	BK.	PG.	MINERAL SURVEY NO.
HOMESTAKE & LITTLE CORA CONSOLIDATED PLACERS	14903	17	308	410
MERVIN LODE	1115034	66	22	20619
MARTHA LODE	1115034	66	222	20619
NORA LILLY LODE	12589	51	517	1010
BIG STRIKE LODE	23428	MISC.	57638	7601
DENVER LODE	23428	MISC.	57638	7601
INDEPENDENT	23428	MISC.	57638	7601
CLAN CAMPBELL LODE	16318	17	368	1897
PARK DOLORES MILLSITE	7	8137	48	1518
H. B. LODE	22008	34	13	7013
ERG LODE	22008	34	13	7013

PARCEL A

ALL OF THE HOMESTAKE & LITTLE CORA CONSOLIDATED PLACER, PATENT NO. 14903, MS NO. 410 LYING WEST OF THE DOLORES RIVER, DOLORES COUNTY, COLORADO

EXCEPT A TRACT OF OWNED BY THE STATE OF COLORADO DEPARTMENT OF HIGHWAYS IN THE SW 1/4 OF SECTION 23, T40N, R11W, N.M.P.M. MORE PARTICULARLY DESCRIBED AS FOLLOWS:

BEGINNING AT A POINT FROM WHICH THE NORTHEAST CORNER OF SAID SECTION 25 BEARS N 00°38'54" E, A DISTANCE OF 2785.32 FEET;
THENCE S 80°38'00" E A DISTANCE OF 314.50 FEET;
THENCE S 12°09'36" W A DISTANCE OF 51.13 FEET;
THENCE S 12°09'55" W A DISTANCE OF 62.52 FEET;
THENCE S 12°09'23" W A DISTANCE OF 78.51 FEET;
THENCE S 11°20'56" W A DISTANCE OF 77.58 FEET;
THENCE S 10°53'31" W A DISTANCE OF 86.11 FEET;
THENCE S 05°15'27" W A DISTANCE OF 125.39 FEET;
THENCE S 02°10'43" E A DISTANCE OF 83.65 FEET;
THENCE S 05°45'27" E A DISTANCE OF 101.68 FEET;
THENCE N 80°57'08" W A DISTANCE OF 88.40 FEET;
THENCE N 20°33'02" W A DISTANCE OF 450.00 FEET;
THENCE NORTH A DISTANCE OF 100.00 FEET, MORE OR LESS, TO THE POINT OF BEGINNING

PARCEL E

A PORTION OF MARTHA LODE, PATENT NO. 1115034, MS NO. 20619, IN SECTIONS 24 AND 25, T40N, R11W, N.M.P.M. DOLORES COUNTY, COLORADO

A STRIP OF LAND 24 FEET WIDE, LYING 12 FEET ON EACH SIDE OF THE FOLLOWING DESCRIBED CENTERLINE

BEGINNING AT A POINT IN LINE 2-3 OF SAID MARTHA LODE WHICH IS AT THE CENTERLINE OF THE ST. LOUIS TUNNEL, FROM WHICH CORNER 4 OF MARTHA LODE, BEING A 2" IRON PIPE WITH BRASS CAP, BEARS N 07°23'16" W 1,029.52 FEET AND THE SOUTHWEST CORNER OF SECTION 24, TOWNSHIP 40 NORTH, RANGE 11 WEST, N.M.P.M. BEING AND BLM BRASS CAP MONUMENT BEARS N 68°55'45" W 1,294.14 FEET;
THENCE S 68°46'55" W 264.29 FEET
THENCE S 35°03'45" W 31.85 FEET
THENCE N 41°30'47" W 34.84 FEET;
THENCE N 47°26'11" W 30.60 FEET;
THENCE N 72°36'08" W 41.21 FEET;
THENCE S 78°56'12" W 66.10 FEET;
THENCE S 36°43'46" W 30.79 FEET;
THENCE S 53°47'53" W 42.12 FEET MORE OR LESS TO LINE 6-7 OF THE HOMESTAKE AND LITTLE CORA CONSOLIDATED PLACER, MS 410, PIONEER MINING DISTRICT

PARCEL G

THE SW 1/4 OF THE SW 1/4 AND THE W 1/2 OF THE SE 1/4 OF THE SW 1/4 OF SECTION 24, TOWNSHIP 40 NORTH, RANGE 11 WEST N.M.P.M., DOLORES COUNTY, COLORADO

EXCEPT THOSE PORTIONS OF THE MERVIN AND MARTHA LODES, PATENT NO. 1115034, MS NO. 20619 LYING WITHIN SAID SECTION 24

PARCEL D

MERVIN AND MARTHA LODE, PATENT NO. 1115034, MS NO. 20619, IN SECTIONS 24 AND 25, T40N, R11W, N.M.P.M. DOLORES COUNTY, COLORADO

EXCEPT A PORTION OF MARTHA LODE, PATENT NO. 1115034, MS NO. 20619, IN SECTIONS 24 AND 25, T40N, R11W, N.M.P.M. MORE PARTICULARLY DESCRIBED AS FOLLOWS:

BEGINNING AT A POINT ON LINE 2-3 OF SAID MARTHA LODE WHICH IS AT THE CENTER LINE OF THE ST. LOUIS TUNNEL, FROM WHICH CORNER 4 OF SAID MARTHA LODE, BEING A 2" IRON PIPE WITH BRASS CAP, BEARS N 07°23'16" W 1,029.52 FEET, AND THE SOUTHWEST CORNER OF SECTION 24, TOWNSHIP 40 NORTH, RANGE 11 WEST, N.M.P.M. BEING A BLM BRASS CAP MONUMENT, BEARS N 68°55'45" W 1,294.14 FEET; THENCE S 68°46'55" W 264.29 FEET
THENCE S 35°03'45" W 31.85 FEET; THENCE N 41°30'47" W 34.84 FEET;
THENCE N 47°26'11" W 30.60 FEET; THENCE N 72°36'08" W 41.21 FEET;
THENCE S 78°56'12" W 66.10 FEET; THENCE S 36°43'46" W 30.79 FEET;
THENCE S 53°47'53" W 42.12 FEET MORE OR LESS TO LINE 6-7 OF THE HOMESTAKE AND LITTLE CORA CONSOLIDATED PLACER, MS 410, PIONEER MINING DISTRICT

PARCEL F

ALL OF THE HOMESTAKE & LITTLE CORA CONSOLIDATED PLACER, PATENT NO. 14903, MS NO. 410, LYING EAST OF THE DOLORES RIVER, DOLORES COUNTY, COLORADO

EXCEPT A TRACT OF LAND WHICH IS A PORTION OF THE HOMESTAKE & LITTLE CORA CONSOLIDATED PLACER, PATENT NO. 14903, MS NO. 410, IN SECTION 25, T40N, R11W, N.M.P.M. MORE PARTICULARLY DESCRIBED AS FOLLOWS:

BEGINNING AT A POINT WHICH IS KNOWN AS CORNER #1 OF THE MS 410 IN SECTION 25, TOWNSHIP 40 NORTH, RANGE 11 WEST, N.M.P.M., DOLORES COUNTY, COLORADO, FROM WHICH U.S.L.M. #1 BEARS S 60°42'33" E, A DISTANCE OF 1,613.60 FEET;
THENCE N 39°29' W, TO CORNER #2 OF MS 410, A DISTANCE OF 572.00 FEET;
THENCE N 88°47' W, A DISTANCE OF 32.50 FEET TO THE C/L OF THE DOLORES RIVER;
THENCE S 08°38'42" W, A DISTANCE OF 65.34 FEET ALONG THE C/L OF THE DOLORES RIVER;
THENCE S 41°14'30" W A DISTANCE OF 50.81 FEET ALONG THE C/L OF THE DOLORES RIVER TO THE EAST OF R/W OF COLORADO HIGHWAY 145;
THENCE S 23°29'27" E, A DISTANCE OF 25.29 FEET ALONG THE EAST R/W OF COLORADO HIGHWAY 145; THENCE S 18°29'27" E, A DISTANCE OF 71.40 FEET ALONG THE EAST R/W OF COLORADO HIGHWAY 145; THENCE 145.80 FEET ALONG THE ARC OF A CURVE TO THE RIGHT WITH A RADIUS OF 78.24 FEET, THE LONG CORD OF WHICH BEARS S 10°09'05" E, A DISTANCE OF 145.59 FEET ALONG THE EAST R/W OF COLORADO HIGHWAY 145; THENCE S 72°10' E, A DISTANCE OF 371.80 FEET ALONG THE SOUTH LINE OF MS 410 TO THE POINT OF BEGINNING

PARCEL H

THE W 1/2 OF THE W 1/2 AND THE W 1/2 OF THE E 1/2 OF THE W 1/2 OF SECTION 25, TOWNSHIP 40 NORTH, RANGE 11 WEST, N.M.P.M., DOLORES COUNTY, COLORADO, TO THE MOST SOUTHERLY POINT OF THE HOMESTAKE & LITTLE CORA CONSOLIDATED PLACER, PATENT NO. 14903, MS NO. 410

EXCEPT THOSE PORTIONS OF THE HOMESTAKE & LITTLE CORA CONSOLIDATED PLACER, PATENT NO. 14903, MS NO. 410 AND THE MERVIN AND MARTHA LODES, PATENT NO. 1115034, MS NO. 20619 LYING WITHIN SAID SECTION 25.

SURVEYOR'S NARRATIVE

THE PURPOSE OF THIS SURVEY IS TO IDENTIFY AND MARK THE BOUNDARY OF VARIOUS PATENTED LODE CLAIMS WITHIN THE PIONEER MINING DISTRICT IN AND AROUND THE TOWN OF RICO, COLORADO. TWO GOVERNMENT CORNERS (NW CORNER OF SECTION 25, T40N, R11W, N.M.P.M., AND U. S. L. M. #1) ALONG WITH ORIGINAL MINERAL SURVEY MONUMENTS FOUND ON THE GROUND AND IDENTIFIED ON THIS PLAT WERE USED AS THE BASIS OF THIS SURVEY. THIS SURVEY DOES NOT PURPORT TO CORRECT OR SUPERCEDE ANY OF THE MINERAL SURVEYS COMPLETED PREVIOUSLY BUT SERVES TO RETRACE SAID SURVEYS. ALL OF THE DOCUMENTS USED TO CONDUCT RESEARCH FOR THIS SURVEY ARE ON FILE WITH THE DOLORES COUNTY RECORDER AND ARE LISTED INDIVIDUALLY HEREON FOR REFERENCE.

SURVEYOR'S CERTIFICATE

KNOW ALL MEN BY THESE PRESENTS THAT I, GERALD G. HUDDLESTON, DO HEREBY CERTIFY THAT THIS PLAT WAS PREPARED FROM FIELD NOTES OF AN ACTUAL SURVEY MADE BY ME OR UNDER MY SUPERVISION AND THAT THE SAME IS TRUE AND ACCURATE TO THE BEST OF MY KNOWLEDGE AND BELIEF

GERALD G. HUDDLESTON, COLORADO P. L. S. NO. 17140 DATE

RECORDING INFORMATION