1231738 - RS SDMS

RICO-ARGENTINE SITE-OU01

INTERIM FLOOD DIKE UPGRAOES

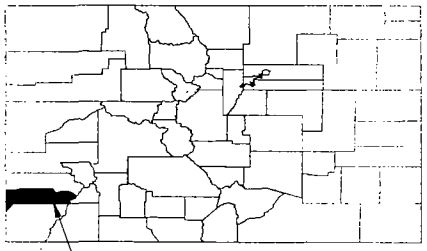

STATE OF COLORADO
NOT TO SCALE

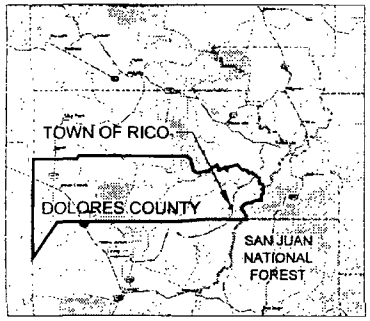

DOLORES COUNTY
NOT TO SCALE

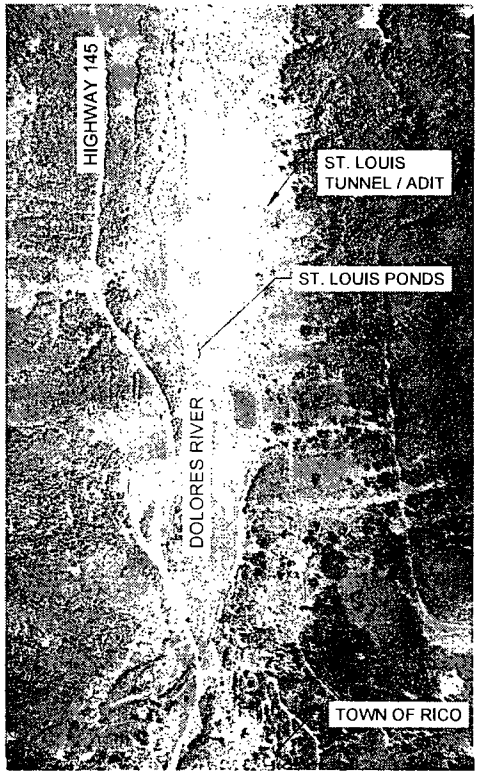

VICINITY MAP
SCALE 1" = 500'

0 500'

SHEET INDEX

1	C-001	COVER SHEET
2	G-002	SITE PLAN
3	C-001	PLAN & PROFILE STA: 17+10 TO 24+00
4	C-002	PLAN & PROFILE STA: 28+00 TO 35+10
5	C-005	PLAN & PROFILE STA 35+10 TO 42+00
6	C-004	TYPICAL SECTION A
7	C-005	TYPICAL SECTION B
8	C-006	TYPICAL SECTION C
9	C-010	EROSION CONTROL PLAN
10	C-011	EROSION CONTROL PLAN
11	C-012	EROSION CONTROL DETAILS

RICO-ARGENTINE SITE-OU01

INTERIM FLOOD DIKE UPGRADES

DRAFT ISSUED FOR BID - MARCH 15, 2012

AECOM

60239806

Filename: Z:_CURRENT_PROJECTS\ATLANTIC RICHFIELD\60151757 RICO\000_CADD\02-SHEETS\INTERIM FLOOD DIKE UPGRADES\FDU_G001_COVER_RICO.DWG Last saved by RODDENA Last Project Management Initials Designer ACR Checked ACJ Approved EG ANSI D 22" x 34"
Plotted 2012-03-19

1231738 - R8 SDMS

RICO-ARGENTINE SITE-OU01

INTERIM FLOOD DIKE UPGRADES

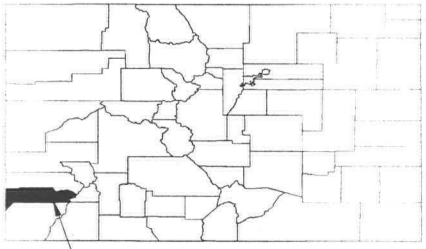

STATE OF COLORADO
NOT TO SCALE

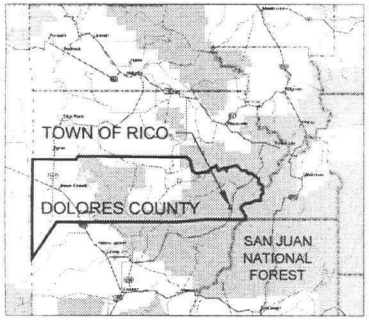

DOLORES COUNTY
NOT TO SCALE

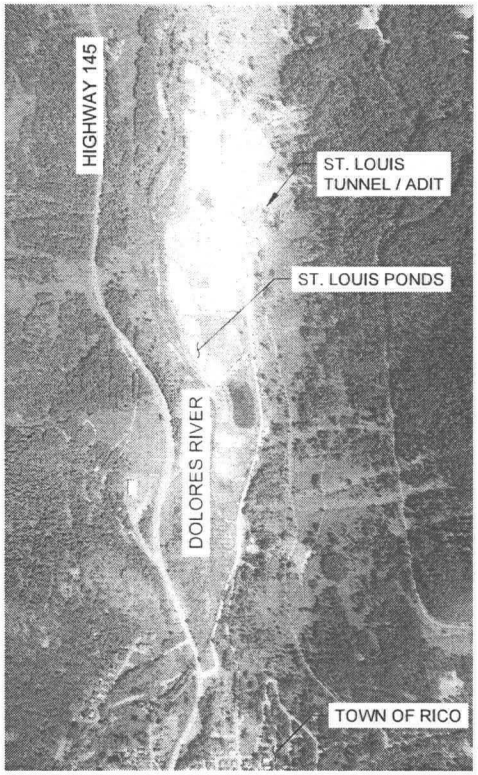

VICINITY MAP
SCALE 1" = 500'

0 500'

SHEET INDEX

1	G-001	COVER SHEET
2	G-002	SITE PLAN
3	C-001	PLAN & PROFILE STA: 17+10 TO 24+00
4	C-002	PLAN & PROFILE STA: 28+00 TO 35+10
5	C-003	PLAN & PROFILE STA: 35+10 TO 42+00
6	C-004	TYPICAL SECTION A
7	C-005	TYPICAL SECTION B
8	C-006	TYPICAL SECTION C
9	C-010	EROSION CONTROL PLAN
10	C-011	EROSION CONTROL PLAN
11	C-012	EROSION CONTROL DETAILS

RICO-ARGENTINE SITE-OU01

INTERIM FLOOD DIKE UPGRADES

DRAFT ISSUED FOR BID - MARCH 15, 2012

AECOM

60239806

Filename: Z:_CURRENT_PROJECTS\ATLANTIC RICHFIELD\60157757 RICO\000_CADD\02-SHEETS\INTERIM FLOOD DIKE UPGRADES\INFDU_G001_COVER_RICO.DWG Last saved by: RODDENA Last Plotted: 2012-03-19
Project Management Initials: Designer: ACR Checked: ACJ Approved: EG ANSI D 22" x 34"

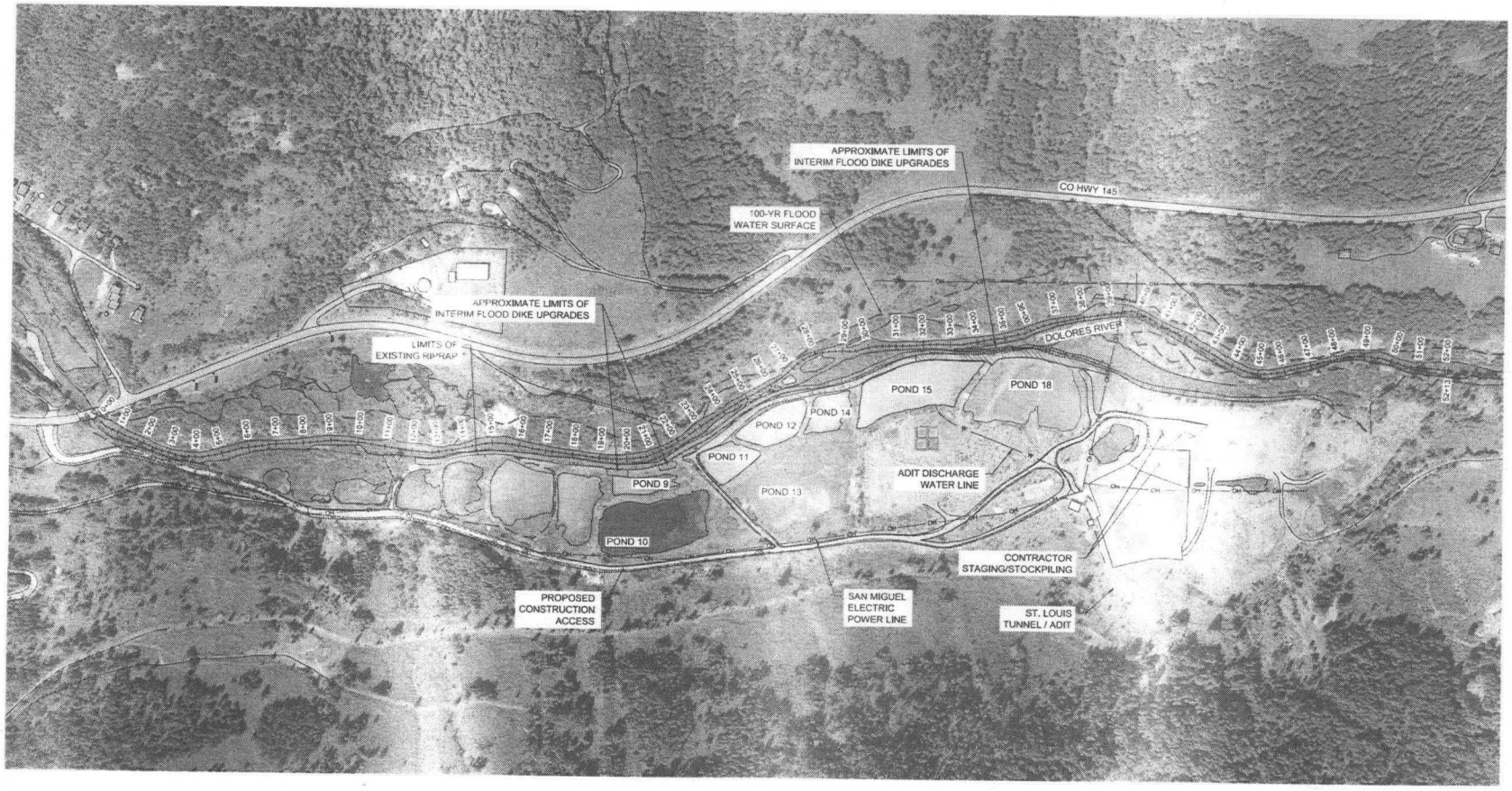

SITE PLAN

1" = 200'
(on ANSI D 22"x34")

0 200'

N

Filename: Z:_CURRENT_PROJECTS\ATLANTIC RICHFIELD\60157757 RICO\000_CADD\02-SHEETS\INTERIM FLOOD DIKE UPGRADES\IFDU_0002_SITE-PLAN_RICO.DWG Last saved by: RODDENA Last Plotted: 2012-03-19 Project Management Initials: ____ Designer: ____ Checked: ____ Approved: ____ ANSI D 22" x 34"

AECOM

PROJECT

RICO-ARGENTINE SITE-OU01

INTERIM FLOOD DIKE UPGRADES

CLIENT

ATLANTIC RICHFIELD COMPANY

CONSULTANT

AECOM
717 17th STREET
SUITE 2600
DENVER, CO 80202
303 228 3000 tel 303 228 3001 fax
www.aecom.com

CONSULTANTS

ANDERSON ENGINEERING COMPANY, INC.

REGISTRATION

ISSUE/REVISION

I/R	DATE	DESCRIPTION

PROJECT NUMBER

60239806

SHEET TITLE

SITE PLAN

SHEET NUMBER

G-002