URANIUM RESOURCES, INC.

DRILLED WITH: AIR [ ] WATER [X] HOLE NO. MW 90

T.D. 700' LOCATION: Amadas

BIT SIZE 5 5/8"

SAMPLE LOG BY [illegible] LEASE: (PROJECT) KUD

DATE 1-17-97 COUNTY Kleberg STATE TX

DEPTH	LITHOLOGY	CARBON	PYRITE	OTHER Alteration	Alteration % Primary Oxidation	Reduction	Secondary Oxidation	SAMPLE DESCRIPTION (Amounts in Percent, %)
								Clay; tannish brn; Sox
10								
20								
30								
40								
50								
60								clay; lt bl gry; rd
70								Sd; lt gry; vf-f; [illegible]
80								clay; lt bl gry; rd
90								
100								

L = Limonite (Lmn)
SOX Surf. Oxidation
Rd. Reduced
Rdt. Reduction
P = Pyrite (Pyr)
P_T = Pyrite Tarnish

POX = Primary Oxid.
BSOX = Base of Surf. Oxid.
2OX = Secondary Oxid.
Tn = Transition Zone
fld = Feldspar

T = Trace
1 = Minor
2 = Moderate
3 = Abundant

C = Carbon
K = Kaolin
B = Bleached
Cht = Chert

00304

URANIUM RESOURCES, INC.

DRILLED WITH: AIR [ ] WATER [X] HOLE NO. MW19

T.D. 70' LOCATION: Arnoldo

BIT SIZE 5 5/8"

SAMPLE LOG BY LM LEASE: (PROJECT) KUD

DATE 2-17-90 COUNTY Kleberg STATE TX

DEPTH	LITHOLOGY	CARBON	PYRITE	OTHER Alteration	Alteration % Primary Oxidation	Reduction	Secondary Oxidation	SAMPLE DESCRIPTION (Amounts in Percent, %)
0								Clay, lt bl gry, rd.
								Sd, lt gry, vf-f, mod srt, sub rd, mod ⚲, mod K, rd
10								Clay, lt bl gry, rd.
								Sd, lt gry, vf-f, mod srt, sub rd, mod ⚲, mod K, rd.
20								Clay, lt bl gry, rd,
								Sd, lt gry, vf-f, mod srt, sub rd, mod ⚲, mod K, rd
30								
40								Clay, lt bl gry, rd
50								
60								
								Sd, lt gry, f-m, mod srt, sub rd, ex ⚲, ex K, rd.
70								Clay, lt bl gry, rd.
								Sd, lt gry, f-m, mod srt, sub rd, ex ⚲, ex K, rd
80								
								Clay, lt bl gry, rd
								Sd, lt gry, f-m, mod srt, sub rd, ex ⚲, ex K, rd
90								
00								

L = Limonite (Lmn)
SOX Surf. Oxidation
Rd. Reduced
Rdt. Reduction
P = Pyrite (Pyr)
P_T = Pyrite Tarnish
POX = Primary Oxid.
BSOX = Base of Surf. Oxid.
2OX = Secondary Oxid.
Tn = Transition Zone
fld = Feldspar

T = Trace
1 = Minor
2 = Moderate
3 = Abundant
C = Carbon
K = Kaolin
B = Bleached
Cht = Chert

00305

URANIUM RESOURCES, INC.

DRILLED WITH: AIR [ ] WATER [X] HOLE NO. MW90

T.D. 700' LOCATION: Amador

BIT SIZE 8 5/8"

SAMPLE LOG BY [illegible] LEASE: (PROJECT) KID

DATE 2-19-90 COUNTY Kleberg STATE TX

DEPTH	LITHOLOGY	CARBON	PYRITE	OTHER Alteration	Alteration % Primary Oxidation	Reduction	Secondary Oxidation	SAMPLE DESCRIPTION (Amounts in Percent, %)
0								Clay, lt bl gy, id
10								Sa, lt gy, f-m, moderst, sub rd, exp, exk, id
20								Clay, lt bl gy, id
30								
40								
50								
60								
70								
80								
90								
100								

L = Limonite (Lmn)
SOX Surf. Oxidation
Rd. Reduced
Rdt. Reduction
P = Pyrite (Pyr)
P_T = Pyrite Tarnish
POX = Primary Oxid.
BSOX = Base of Surf. Oxid.
2OX = Secondary Oxid.
Tn = Transition Zone
fld = Feldspar

T = Trace
1 = Minor
2 = Moderate
3 = Abundant
C = Carbon
K = Kaolin
B = Bleached
Cht = Chert

00306

URANIUM RESOURCES, INC.

DRILLED WITH: AIR [ ] WATER [X] HOLE NO. MW90

T.D. 700' LOCATION: Amador

BIT SIZE 5 5/8"

SAMPLE LOG BY MM LEASE: (PROJECT) KVD

DATE 2-19-92 COUNTY Kleberg STATE TX

DEPTH	LITHOLOGY	CARBON	PYRITE	OTHER Alteration	Alteration % Primary Oxidation	Reduction	Secondary Oxidation	SAMPLE DESCRIPTION (Amounts in Percent, %)
								Clay; lt blg yl rd
10								
20								
30								
40								
50								
60								Sd; dosk yy lw; f-m; mod s; t; sub rd; ex f; ex K; 2ox
70								
80								
90								
00								

L = Limonite (Lmn)
SOX Surf. Oxidation
Rd. Reduced
Rdt. Reduction
P = Pyrite (Pyr)
P_T = Pyrite Tarnish
POX = Primary Oxid.
BSOX = Base of Surf. Oxid.
2OX = Secondary Oxid.
Tn = Transition Zone
fld = Feldspar

T = Trace
1 = Minor
2 = Moderate
3 = Abundant
C = Carbon
K = Kaolin
B = Bleached
Cht = Chert

00307

URANIUM RESOURCES, INC.

DRILLED WITH: AIR [ ] WATER [X] HOLE NO. MW90

T.D. 700' LOCATION: Amador

BIT SIZE 5 5/8

SAMPLE LOG BY MM LEASE: (PROJECT) KVD

DATE 2-17-97 COUNTY Kleberg STATE TX

DEPTH	LITHOLOGY	CARBON	PYRITE	OTHER Alteration	Alteration % Primary Oxidation	Reduction	Secondary Oxidation	SAMPLE DESCRIPTION (Amounts in Percent, %)
0								Sa; dusky yllw; f-m; mod srt; subrd; ex ⌀; ex Kl; 2ox
10								Sa; reddish brn; f-m; mod srt; subrd; ex ⌀; ex Kl; Pox
20								
30								Clay; reddish brn; Pox
40								
50								
60								Clay; lt bl gry; rd
70								Sd; med gry; f-m; mod srt; subrd; ex ⌀; ex Kl; rd.
80								
90								
100								Clay; lt bl gry; rd
								TD.

L = Limonite (Lmn)
SOX Surf. Oxidation
Rd. Reduced
Rdt. Reduction
P = Pyrite (Pyr)
P_T = Pyrite Tarnish
POX = Primary Oxid.
BSOX = Base of Surf. Oxid.
2OX = Secondary Oxid.
Tn = Transition Zone
fld = Feldspar

T = Trace
1 = Minor
2 = Moderate
3 = Abundant
C = Carbon
K = Kaolin
B = Bleached
Cht = Chert

WELL STATUS

PAA #3 MONITOR WELLS

As of 06/25/97

	WELL NUMBER	STATUS	REPORT		WELL NUMBER	STATUS	REPORT
1	MW-72	Completed	C	50	OMW-1-250	Complete	C
2	MW-73	Completed	C	51	OMW-2-250	Complete	C
3	MW-74	Completed	C	52	OMW-3-250	Completed	C
4	MW-75	Completed	C	53	OMW-4-250	Completed	C
5	MW-76	Completed	C	54	OMW-5-250	Completed	C
6	MW-77	Completed	C	55	OMW-6-250	Completed	C
7	MW-78	Completed	C	56	OMW-7-250	Completed	C
8	MW-79	Completed	C	57	OMW-8-250	Completed	C
9	MW-80	Completed	C	58	OMW-9-250	Completed	C
10	MW-81	Completed	C	59	OMW-10-250 Jep.	Completed	C
11	MW-82A	Completed	C	60	OMW-11-250	Completed	C
12	MW-83	Completed	C	61	OMW-12-250	Completed	C
13	MW-84	Completed	C	62	OMW-13-250	Completed	C
14	MW-85	Completed	C	63	OMW-14-400	Completed	C
15	MW-86	Completed	C	64	OMW-15-400	Completed	C
16	MW-87	Completed	C	65	OMW-16-400	Completed	C
17	MW-88	Completed	C	66	OMW-17-400	Completed	C
18	MW-89	Completed	C	67	OMW-18-250	Completed	C
19	MW-90	Completed	C	68	OMW-19-400	Completed	C
20	MW-91	Completed	C	69	OMW-20-250	Completed	C
21	MW-92	Completed	C	70	OMW-21-250 Jep	Completed	C
22	MW-93	Completed	C	71	OMW-22-250 Jep	Completed	C
23	MW-94A	Completed	C	72	OMW-23-400 Jep	Completed	C
24	MW-95	Completed	C	73	OMW-24-250	Completed	C
25	MW-96	Completed	C	74	OMW-25-250	Completed	C
26	MW-97	Completed	C	75	OMW-26-250	DELETED	
27	MW-98	Completed	C				
28	MW-99	Completed	C	76	AA-20	Complete	C
29	MW-100	Completed	C	77	AA-21	Completed	C
30	MW-101	Completed	C	78	AA-22	Completed	C
31	MW-102	Completed	C	79	AA-23	Completed	C
32	MW-103	Completed	C	80	AA-24	Completed	C
33	MW-104	Completed	C	81	AA-25	Completed	C
34	MW-105	Completed	C	82	AA-26	Completed	C
35	MW-106	Completed	C	83	AA-27	Completed	C
36	MW-107	Completed	C	84	AA-28	Completed	C
37	MW-108	Completed	C	85	AA-29	Completed	C
38	MW-109	Completed	C	86	AA-30	Completed	C
39	MW-115	Completed	C	87	B.L. 8501	Complete	C
40	MW-116	Complete	C	88	B.L. 8502	Complete	C
41	MW-117	Complete	C	89	B.L. 8503	Complete	C
42	MW-118	Completed	C	90	B.L. 8504	Completed	C
43	MW-119	Completed	C	91	B.L. 8505	Complete	C
44	MW-120	Completed	C	92	B.L. 8506	Complete	C
45	MW-121	Completed	C	93	B.L. 8507	Complete	C
46	MW-122	Completed	C	94	B.L. 8508	Completed	C
47	MW-123	Completed	C	95	B.L. 8509	Completed	C
48	MW-124	Completed	C	96	B.L. 8510	Complete	C
49	MW-125	Completed	C	97	B.L. 8511	Completed	C

URI
MW91

HOLE NUMBER

KLEBERG COUNTY TEXAS

SEC: --- TWN: --- RNG: ---

KVD

TD DRILLED	-- 700.0	ELEVATION	-- μ
TD LOGGED	-- 700.9'	CASING TYPE	-- NONE
LOGGING SPEED	-- 60'/MIN.	HOLE FLUID	-- H20
REFERENCE	-- SURFACE	DRILLER	-- LEO
BIT SIZE	-- 5 5/8"		

REMARKS:

URI
Corpus Christi, Texas
Telephone 512-279-3342

TALBOTT -- UNIT: L-4
02-18-97 -- 1730 HRS

TOOL MODEL/SER. NO.: 2025-1

NATURAL GAMMA

DETECTOR -- .875 X 4.0 NaI(T)
K-FACTOR -- .00000573
DEADTIME -- .00000230
TEST PIT -- G.W.
LAST CAL. -- 6-27-96
WATER FACTOR -- 1.142
CASING FACTOR--

NEUTRON

DETECTOR -- 1 X 6 INCH HE3
SOURCE -- 1.5 Ci AmBe
SPACING -- 14 Inches

ELECTRIC LOGS

SINGLE POINT RESISTANCE
SP/16 INCH NORMAL
64 INCH NORMAL

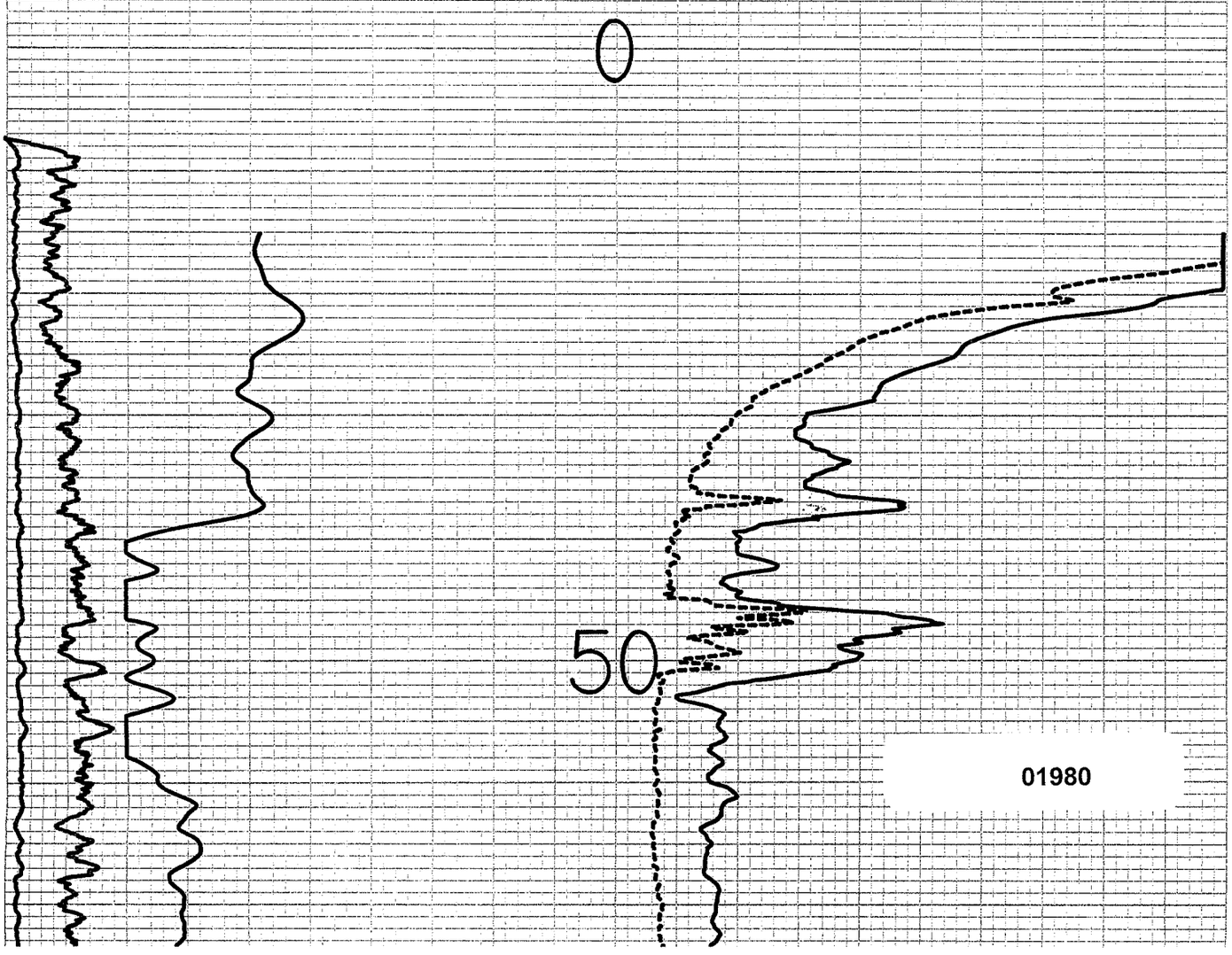

01980

100
150
200
01981

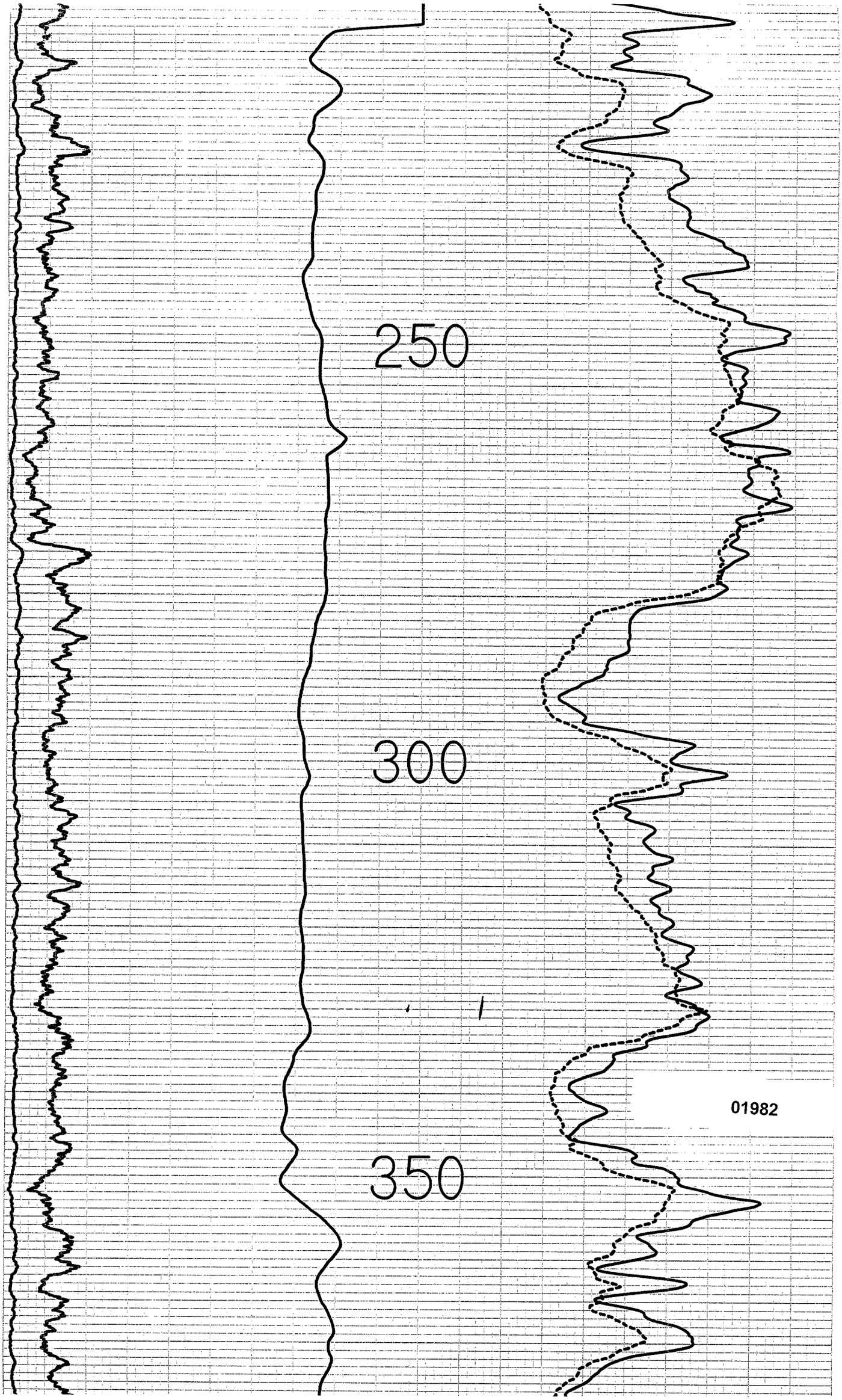
250
300
350
01982

400
450
500
01983

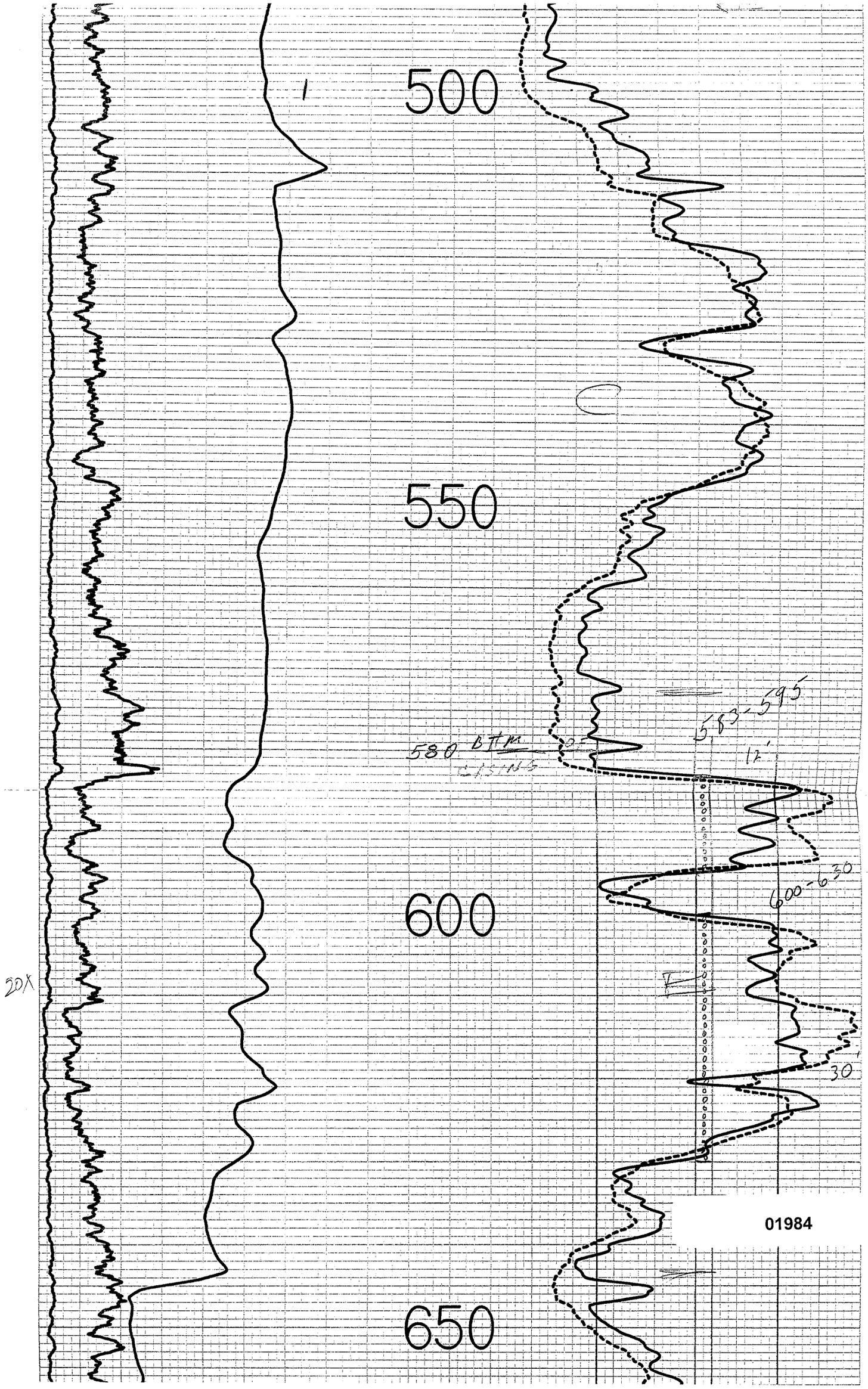

01984

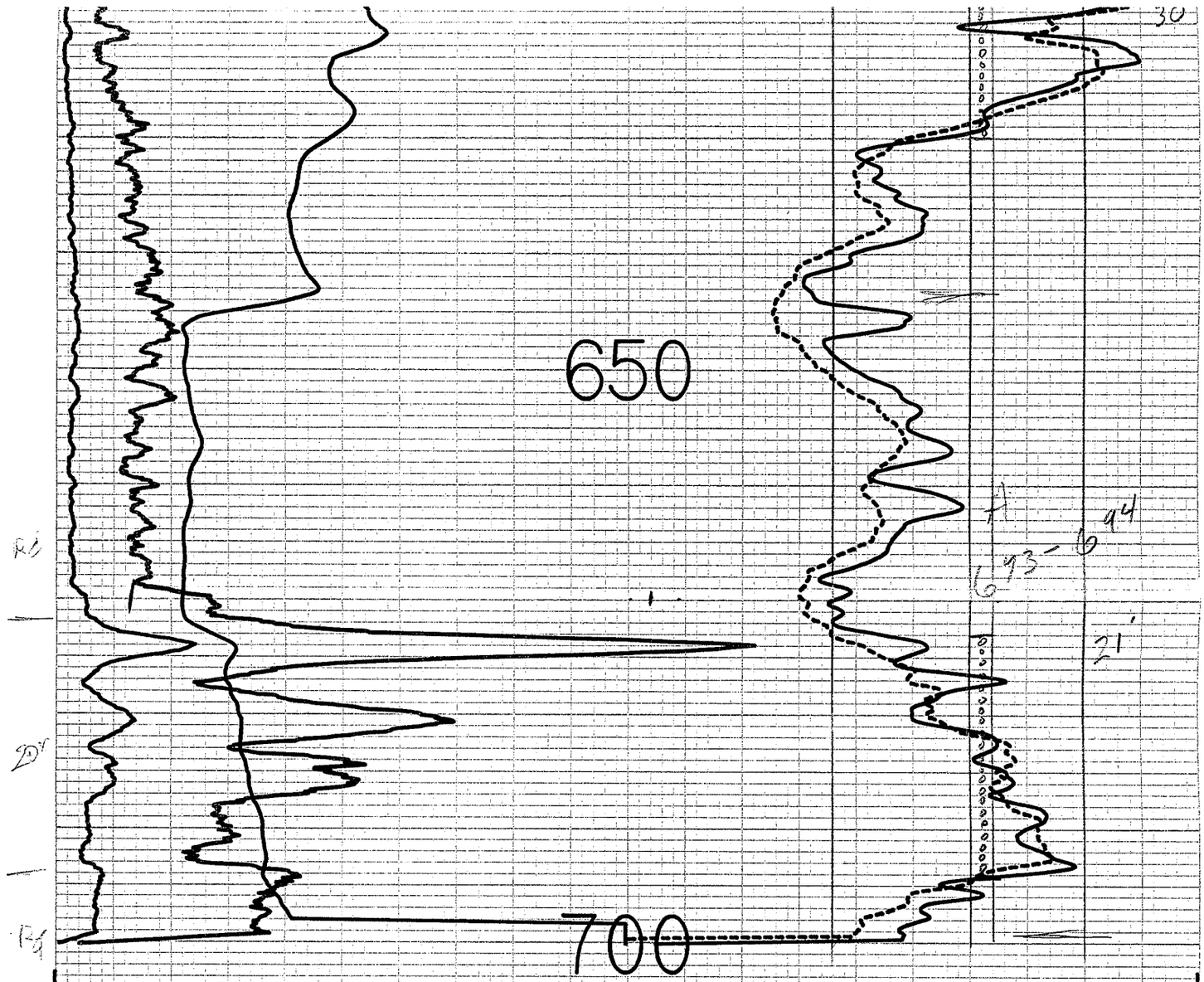

0.0 100.0 CPS/IN 1000.0

GAMMA (CPS)

64.0 105.0 9.0 22.0

SP (MVOLTS) RES (OHMS)

20.1 60.1

SN (OHM-M)

0.0 500.0 CPS/IN 5000.0

GAMMA HI

HOLE: MW 91

DATE: Tue Feb 18 17:34:44 1997

DEVIATION SURVEY

HOLE: MW 91
DATE: FEB 18, 1997
TRUE DEPTH : 700.7
DEVIATION : 9.2
BEARING : 343.8
SCALE FT/IN: 4.0

NORTH



01985

HOLE: MW 91
DATE: Tue Feb 18 17:34:44 1997

DEVIATION SURVEY

HOLE: MW 91
DATE: FEB 18, 1997
TRUE DEPTH : 700.7
DEVIATION : 9.2
BEARING : 343.8
SCALE FT/IN: 4.0

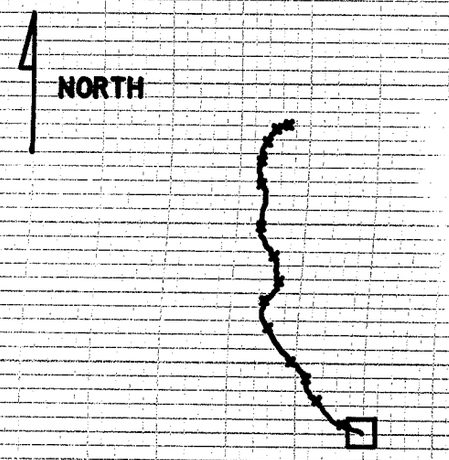

01986

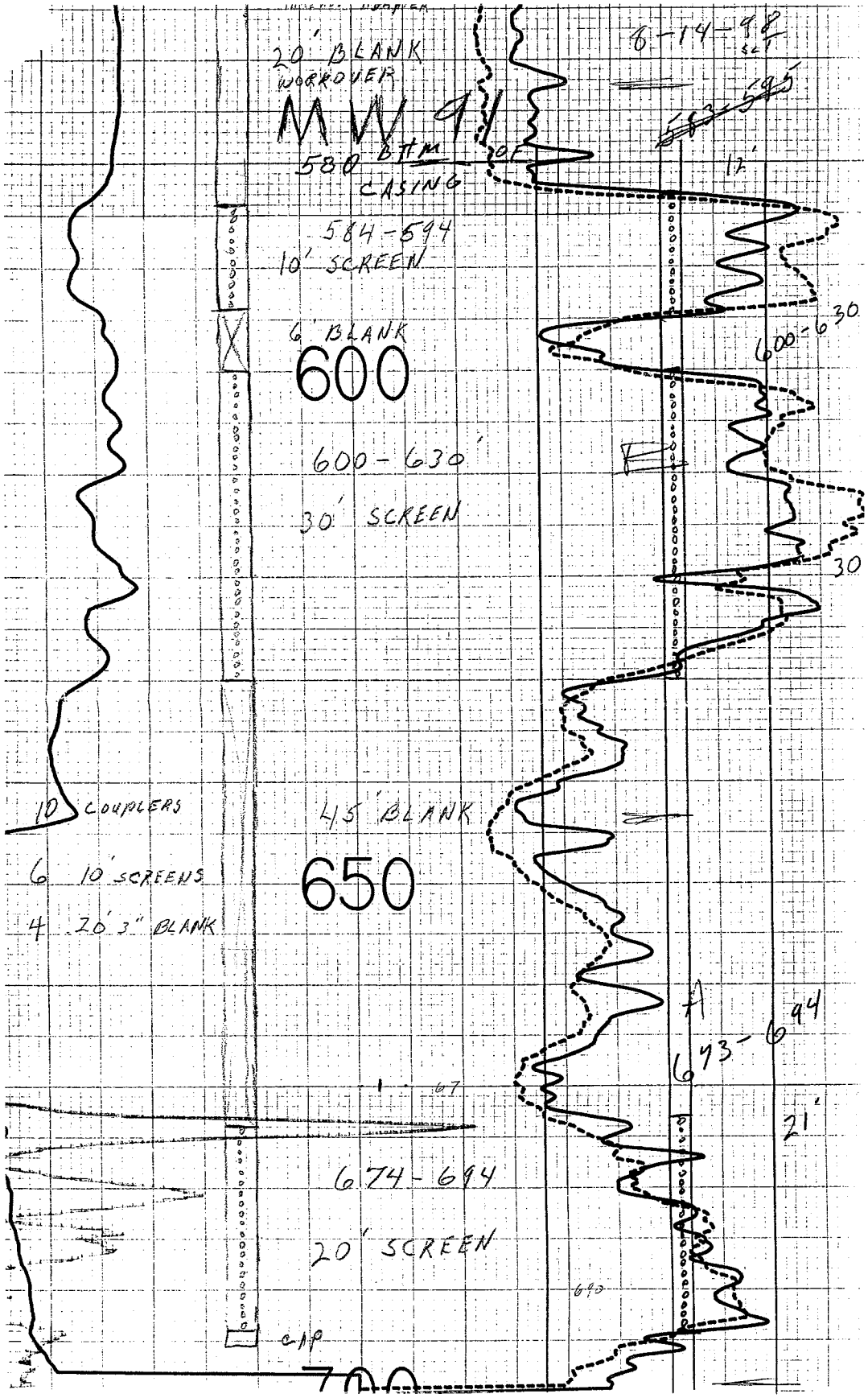
20' BLANK
WORROVER
MW 94
580 BTM
CASING
584-594
10' SCREEN
6' BLANK
600
600-630'
30' SCREEN
10 COUPLERS
6 10' SCREENS
4 20' 3" BLANK
45' BLANK
650
674-694
20' SCREEN
6-14-98
12'
30
30
21'

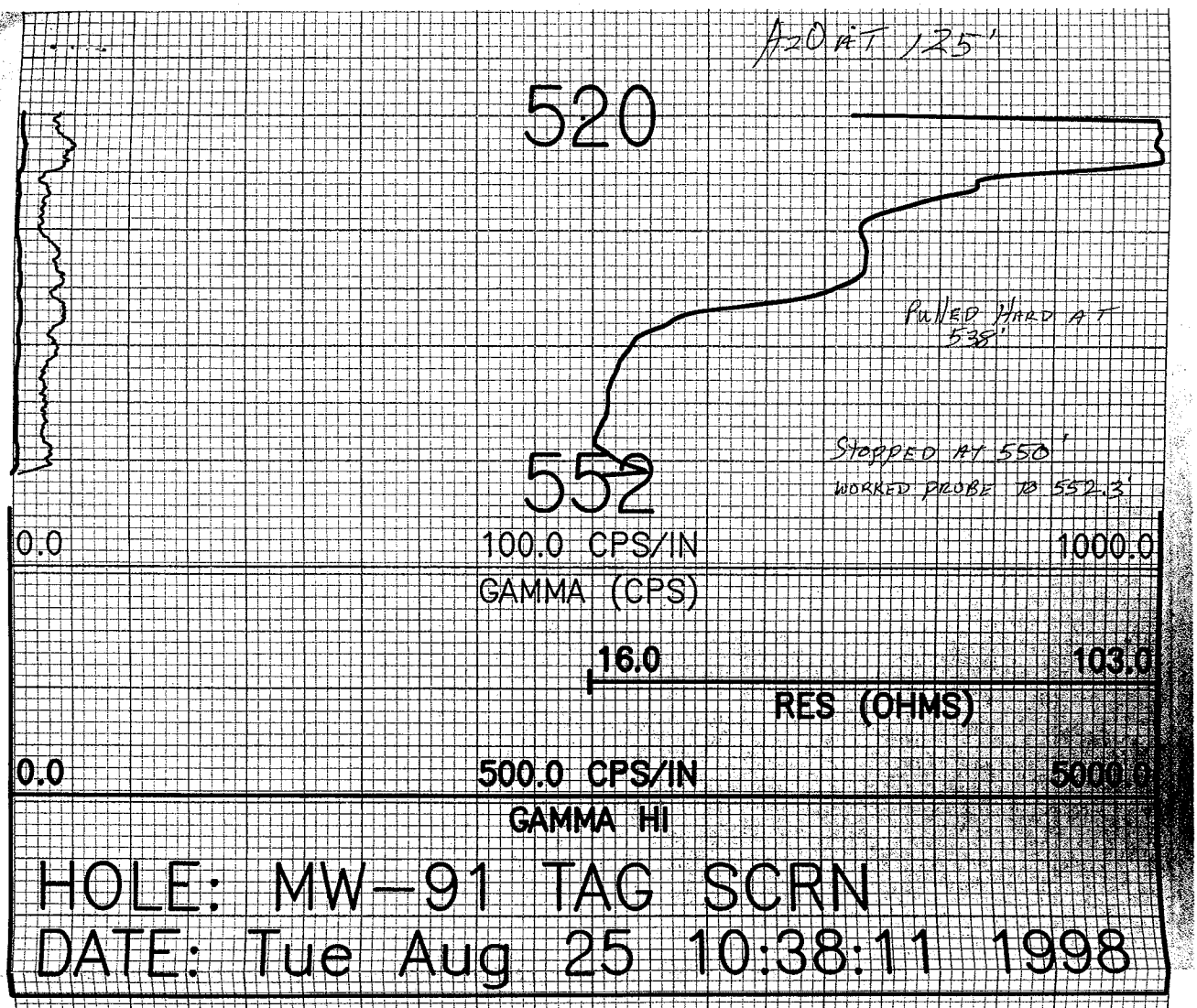
H2O AT 125'
520
PULLED HARD AT 538'
STOPPED AT 550'
WORKED PROBE TO 552.3'
552
0.0
100.0 CPS/IN
1000.0
GAMMA (CPS)
16.0
103.0
RES (OHMS)
0.0
500.0 CPS/IN
5000.0
GAMMA HI
HOLE: MW-91 TAG SCRN
DATE: Tue Aug 25 10:38:11 1998

URANIUM RESOURCES, INC.

DRILLED WITH: AIR [ ] WATER [X] HOLE NO. MW91

T.D. 703' LOCATION: Leo

BIT SIZE 5 9/8"

SAMPLE LOG BY MM LEASE: (PROJECT) KVD

DATE 2-18-97 COUNTY Kleberg STATE TX

DEPTH	LITHOLOGY	CARBON	PYRITE	OTHER Alteration	Alteration % Primary Oxidation	Reduction	Secondary Oxidation	SAMPLE DESCRIPTION (Amounts in Percent, %)
								Sd; tannish brn; vf-f; mod srt; sub rd; mod ϕ; mod K; Sox
10								Clay; tannish brn; Sox.
20								
30								
40								
50								
60								Sd; tannish brn; vf-f; mod srt; sub rd; mod ϕ; mod K; Sox.
								Clay; tannish brn; Sox
70								Clay; lt blgry; rd
80								
90								
100								

L = Limonite (Lmn)
SOX Surf. Oxidation
Rd. Reduced
Rdt. Reduction
P = Pyrite (Pyr)
P_T = Pyrite Tarnish
POX = Primary Oxid.
BSOX = Base of Surf. Oxid.
2OX = Secondary Oxid.
Tn = Transition Zone
fld = Feldspar

T = Trace
1 = Minor
2 = Moderate
3 = Abundant
C = Carbon
K = Kaolin
B = Bleached
Cht = Chert

00299

URANIUM RESOURCES, INC.

DRILLED WITH: AIR [ ] WATER [X] HOLE NO. MW91

T.D. 703' LOCATION: Leo

BIT SIZE 5 5/8"

SAMPLE LOG BY MM LEASE: (PROJECT) KVD

DATE 2-18-97 COUNTY Kleberg STATE TX

DEPTH	LITHOLOGY	CARBON	PYRITE	OTHER Alteration	Alteration % Primary Oxidation	Reduction	Secondary Oxidation	SAMPLE DESCRIPTION (Amounts in Percent, %)
0								Sd; lt bl gry; vf-f; mod srt; sub rd; mod ϕ; mod K; rd.
10								Clay; lt bl gry; rd.
20								
30								
40								
50								
60								
70								Sd; lt bl gry; vf-f; mod srt; sub rd; mod ϕ; mod K; rd.
80								Clay; lt bl gry; rd.
								Sd; lt bl gry; vf-f; mod srt; sub rd; mod ϕ; mod K; rd.
90								Clay; lt bl gry; rd.
100								

L = Limonite (Lmn)
SOX Surf. Oxidation
Rd. Reduced
Rdt. Reduction
P = Pyrite (Pyr)
PT = Pyrite Tarnish
POX = Primary Oxid.
BSOX = Base of Surf. Oxid.
2OX = Secondary Oxid.
Tn = Transition Zone
fld = Feldspar

T = Trace
1 = Minor
2 = Moderate
3 = Abundant
C = Carbon
K = Kaolin
B = Bleached
Cht = Chert

00300

URANIUM RESOURCES, INC.

DRILLED WITH: AIR [ ] WATER [X] HOLE NO. MW91

T.D. 703' LOCATION: Leo

BIT SIZE 5 5/8"

SAMPLE LOG BY MM LEASE: (PROJECT) KVD

DATE 2-18-97 COUNTY Kleberg STATE TX

L = Limonite (Lmn)
SOX Surf. Oxidation
Rd. Reduced
Rdt. Reduction
P = Pyrite (Pyr)
P_T = Pyrite Tarnish

POX = Primary Oxid.
BSOX = Base of Surf. Oxid.
2OX = Secondary Oxid.
Tn = Transition Zone
fld = Feldspar

T = Trace
1 = Minor
2 = Moderate
3 = Abundant

C = Carbon
K = Kaolin
B = Bleached
Cht = Chert

DEPTH	LITHOLOGY	CARBON	PYRITE	OTHER Alteration	Alteration % Primary Oxidation	Reduction	Secondary Oxidation	SAMPLE DESCRIPTION (Amounts in Percent, %)
0								Clay; lt bl gry; rd,
10								sd; lt gry; f-m; mod srt; sub rd; ex d; ex K; rd
20								Clay; lt bl gry; rd
30								
40								
50								
60								
70								
80								
90								
00								

00301

URANIUM RESOURCES, INC.

DRILLED WITH: AIR [ ] WATER [X] HOLE NO. MW91

T.D. 703' LOCATION: Leo

BIT SIZE 5 5/8"

SAMPLE LOG BY MM LEASE: (PROJECT) KVD

DATE 2-18-92 COUNTY Kleberg STATE TX

DEPTH	LITHOLOGY	CARBON	PYRITE	OTHER Alteration	Alteration % Primary Oxidation	Reduction	Secondary Oxidation	SAMPLE DESCRIPTION (Amounts in Percent, %)
								Clay; lt bl gry; rd.
10								
20								
30								
40								
50								
60								
70								
80								Sd; dusky yllw; f-m; modsrt; subrd; ex ϕ; ex K; 2ox.
90								
100								Sd; reddish brn; f-m; modsrt; subrd; ex ϕ; ex K; Pox

L = Limonite (Lmn)
SOX Surf. Oxidation
Rd. Reduced
Rdt. Reduction
P = Pyrite (Pyr)
P_T = Pyrite Tarnish
POX = Primary Oxid.
BSOX = Base of Surf. Oxid.
2OX = Secondary Oxid.
Tn = Transition Zone
fld = Feldspar

T = Trace
1 = Minor
2 = Moderate
3 = Abundant
C = Carbon
K = Kaolin
B = Bleached
Cht = Chert

00302

URANIUM RESOURCES, INC.

DRILLED WITH: AIR [ ] WATER [X] HOLE NO. MW91

T.D. 703' LOCATION: Leo

BIT SIZE 5 5/8"

SAMPLE LOG BY MM LEASE: (PROJECT) KVD

DATE 2-18-97 COUNTY Kleberg STATE TX

DEPTH	LITHOLOGY	CARBON	PYRITE	OTHER Alteration	Alteration % Primary Oxidation	Reduction	Secondary Oxidation	SAMPLE DESCRIPTION (Amounts in Percent, %)
								Sd; reddish brn; f-m; mod srt; sub rd; ex ϕ; ex K; Pox.
10								
20								
30								Clay; lt bl gry; rd.
40								
50								
60								
70								
80								Sd; dusky yllw; f-m; mod srt; sub rd; ex ϕ; ex K; 2ox
90								
100								Clay; lt bl gry; rd

L = Limonite (Lmn)
SOX Surf. Oxidation
Rd. Reduced
Rdt. Reduction
P = Pyrite (Pyr)
P_T = Pyrite Tarnish
POX = Primary Oxid.
BSOX = Base of Surf. Oxid.
2OX = Secondary Oxid.
Tn = Transition Zone
fld = Feldspar

T = Trace
1 = Minor
2 = Moderate
3 = Abundant
C = Carbon
K = Kaolin
B = Bleached
Cht = Chert

00303

URANIUM RESOURCES, INC.
KINGSVILLE DOME PROJECT, KLEBERG COUNTY, TEXAS

TNRCC WELL NUMBER MW-91 URI WELLFIELD DESIGNATION:MW-91

LOCATION: LOT 1,BLK 55,KLEBERG TOWN IMPROVEMENT CO

SURFACE ELEVATION: 50.91 FT. ASL DATE CASED: 2/21/97

*** DRILLING DATA ***

DRILLING CONTRACTOR: TRIPLE-C MUD: NATIVE W/ POLYMER ADDITIVES

BIT SIZE: 7.875 INCHES CIRCULATION LOSS?: NO

DRILL CUTTINGS COLLECTED EVERY 10' TO 100', THEN EVERY 5' TO TD.

*** CASING DATA ***

CASING OD: 5.56 INCHES TYPE OF CASING: 5" SDR 17 PVC SET AT: 530 FT.

CASING ID: 4.90 INCHES CENTRALIZERS: 3 CEMENT BASKET @: FT.

*** CEMENT DATA ***

CLASS: ASTM TYPE IP SLURRY VOLUME: 137 FT^3 DENSITY: 13.1 LB/GAL

ADDITIVES: BENTONITE GEL CIRCULATED CEMENT WITH 0.5 BBLS RETURNS

CKS USED: 74.2 YIELD: 1.85 FT3/SACK EXCESS VOLUME: 50 % ANN. VOL.: 89. FT^3

*** COMPLETION DATA ***

COMPLETION TYPE: DRILL BELOW CSG. W/SOCKED ZONES:

INTERVAL(S): 583 - 694 FT SCREEN SIZE: 3 INCHES

PERFORATING CONTRACTOR/SHOTS PER FOOT: N/A

PACKER SIZE AND TYPE: 5" PVC K-PACKER PACKER SET AT: 563 FT

*** LOGGING DATA ***

LOGGING CONTRACTOR: URI, Inc.

LOGS RUN: SP, GAMMA, SINGLE PT./16 INCH RES.

A SCREEN CONFIRMATION LOG WAS RUN (GAMMA RAY - SINGLE POINT RESISTIVITY

*** MECHANICAL INTEGRITY TEST ***

INITIAL PRESSURE: 150 FINAL PRESSURE: 145 PRESSURE DROP: 5

ALL PRESSURES ARE IN PSIG, WITH A PRESSURE TEST DURATION OF 1 HOUR

I, [illegible]AM P. GORANSON, WELLFIELD SUPERINTENDENT, DO HEREBY STATE THAT I HAVE K[illegible]LEDGE OF THE FACTS HEREIN AND THAT THE SAME ARE TRUE AND CORRECT TO THE BEST OF MY KNOWLEDGE AND BELIEF.

DATE: June 25, 1997 SIGNATURE: [signature]

URANIUM RESOURCES, INC.
KINGSVILLE DOME PROJECT, KLEBERG COUNTY, TEXAS

TNRCC WELL NUMBER MW-92 URI WELLFIELD DESIGNATION:MW-92

LOCATION: LOT 1,BLK 55,KLEBERG TOWN IMPROVEMENT CO

SURFACE ELEVATION: 46.24 FT. ASL DATE CASED: 2/21/97

*** DRILLING DATA ***

DRILLING CONTRACTOR: TRIPLE-C MUD: NATIVE W/ POLYMER ADDITIVES

BIT SIZE: 7.875 INCHES CIRCULATION LOSS?: NO

DRILL CUTTINGS COLLECTED EVERY 10' TO 100', THEN EVERY 5' TO TD.

*** CASING DATA ***

CASING OD: 5.56 INCHES TYPE OF CASING: 5" SDR 17 PVC SET AT: 560 FT.

CASING ID: 4.90 INCHES CENTRALIZERS: 3 CEMENT BASKET @: FT.

*** CEMENT DATA ***

CLASS: ASTM TYPE IP SLURRY VOLUME: 145 FT^3 DENSITY: 13.1 LB/GAL

ADDITIVES: BENTONITE GEL CIRCULATED CEMENT WITH 0.0 BBLS RETURNS

CKS USED: 78.4 YIELD: 1.85 FT3/SACK EXCESS VOLUME: 50 % ANN. VOL.: 94. FT^3

*** COMPLETION DATA ***

COMPLETION TYPE: DRILL BELOW CSG. W/SOCKED ZONES:

INTERVAL(S): 570 - 685 FT SCREEN SIZE: 3 INCHES

PERFORATING CONTRACTOR/SHOTS PER FOOT: N/A

PACKER SIZE AND TYPE: 5" PVC K-PACKER PACKER SET AT: 550 FT

*** LOGGING DATA ***

LOGGING CONTRACTOR: URI, Inc.

LOGS RUN: SP, GAMMA, SINGLE PT./16 INCH RES.

A SCREEN CONFIRMATION LOG WAS RUN (GAMMA RAY - SINGLE POINT RESISTIVITY

*** MECHANICAL INTEGRITY TEST ***

INITIAL PRESSURE: 150 FINAL PRESSURE: 145 PRESSURE DROP: 5

ALL PRESSURES ARE IN PSIG, WITH A PRESSURE TEST DURATION OF 1 HOUR

I, [illegible]IAM P. GORANSON, WELLFIELD SUPERINTENDENT, DO HEREBY STATE THAT I HAVE K[illegible]EDGE OF THE FACTS HEREIN AND THAT THE SAME ARE TRUE AND CORRECT TO THE BEST OF MY KNOWLEDGE AND BELIEF.

DATE: June 25, 1997 SIGNATURE: [signature]