CDM

1194083

Libby Asbestos Site

Libby, Montana

Operable Unit 2 – Former Screening Plant and Surrounding Properties

August 24, 2009

Final Remedial Investigation Report

Final
Remedial Investigation Report
Operable Unit 2 - Former Screening Plant and Surrounding Properties
Libby Asbestos Site
Libby, Montana

August 24, 2009

Contract No. DTRT57-05-D-30109
Task Order No. 00015

Prepared for:

United States Environmental Protection Agency
Region 8
1595 Wynkoop Street
Denver, Colorado 80202-1129

Prepared by:

United States Department of Transportation
Research and Innovative Technology Administration
John A. Volpe Center National Transportation Systems Center
Environmental Engineering Division, RTV-4E
55 Broadway, Kendall Square
Cambridge, Massachusetts 02142

And

CDM Federal Programs Corporation
Denver, Colorado

With Technical Assistance from:

Syracuse Research Corporation
Denver, Colorado

Final
Remedial Investigation Report
Operable Unit 2 - Former Screening Plant
Libby Asbestos Site
Libby, Montana

August 24, 2009

Contract No. DTRT57-05-D-30109
Task Order No. 00015

Reviewed by: _____ Date: 8/20/09
Geoff McKenzie, P.E.
CDM Technical Reviewer

Reviewed by: _____ Date: 8/19/09
Terry Crowell
CDM Quality Assurance Reviewer

Approved by: _____ Date: 19 Aug 2009
Amishi Castelli, Ph.D.
Volpe Center Task Order Manager

Approved by: _____ Date: 8/20/09
Rebecca Thomas
EPA Region 8 Remedial Project Manager, Processing Area Lead

Approved by: _____ Date: 8/20/09
Victor Ketellapper
EPA Region 8, Libby Asbestos Project, Team Lead

CDM

Aug 19 09 11:30a Castelli 215-544-1113 p.1

Contents

Section 1 Introduction

1.1 Site Background 1-3
1.1.1 Former Screening Plant 1-4
1.1.2 Flyway 1-5
1.1.3 Private Property (Subarea 3) 1-6
1.1.4 Rainy Creek Road Frontages 1-6
1.2 Report Organization 1-6

Section 2 Site Study Area Investigations and Removal Actions

2.1 Former Screening Plant Investigation and Removal Activities 2-1
2.1.1 Investigation Soil Sampling – December 1999 2-1
2.1.2 Investigation Soil Sampling – March 2000 2-1
2.1.3 Investigation Dust Sampling – March 2000 2-2
2.1.4 Investigation Soil Sampling – July 2000 2-2
2.1.5 Investigation Personal Air Samples – July 2000 2-3
2.1.6 Investigation Soil Sampling – August 2000 2-3
2.1.7 Removal Activities – August to October 2000 2-4
2.18 Investigation Soil Sampling – March 2001 2-5
2.1.9 Investigation Soil Sampling – April and May 2001 2-5
2.1.10 Removal Activities – August to November 2001 2-6
2.1.11 Removal Activities – August to October 2002 2-7
2.1.12 Site Restoration Activities – 2002 2-7
2.1.13 Tree Storage Area Sampling – March 2003 2-8
2.1.14 Highway 37 Right-of-Way Removal Activities – September 2003 to August 2004 2-9
2.1.15 Potable Water Well Installation – October 2002, ` March and April 2003 2-9
2.1.16 Potable Water Well Installation – July 2005 and May 2006 2-10
2.2 Flyway Investigation and Removal Activities 2-10
2.2.1 Investigation Soil Sampling – March 2000 2-10
2.2.2 Investigation Soil Sampling – September 2000 2-10
2.2.3 Investigation Soil Sampling – March 2001 2-11
2.2.4 Investigation Soil Sampling – May and July 2001 2-11
2.2.5 Removal Activities– September 2001 2-11
2.2.6 Removal Planning – 2002 2-12
2.2.7 Investigation Soil Sampling – July 2003 2-13
2.2.8 Removal Activities – July to November 2004 2-13
2.2.9 Pre-Removal Investigation Soil Sampling – June 2005 2-14
2.2.10 Removal Activities – June 2005 2-14
2.3 Private Property (Subarea 3) 2-15

2.3.1 Investigation Soil Sampling – April 2000 2-15
2.3.2 Removal Activity – June 2005 2-16
2.4 Rainy Creek Road Frontages 2-16
2.4.1 Investigation Soil Sampling – May 2003 2-16
2.4.2 Removal Activities – November 2003 2-16
2.4.3 Removal Activities – August to October 2004 2-17
2.4.4 Quick Response – August 2006 2-17
2.5 Fill Material 2-17
2.6 Other OU2 Investigations – Ambient Air 2-18
2.7 Quality Assurance/Quality Control 2-19
2.7.1 Field Quality Control Sample Collection 2-19
2.7.1.1 Air and Dust 2-19
2.7.1.2 Soil 2-20
2.7.2 Field Modifications to Governing Documents 2-21
2.7.3 Data Usability 2-21
2.7.4 Achievement of Data Quality Objectives 2-21

Section 3 Physical Characteristics of the Study Area
3.1 Physical Setting 3-1
3.1.1 Surface Features 3-1
3.1.2 Meteorology 3-1
3.1.3 Surface Water Hydrology 3-2
3.1.4 Geology 3-2
3.1.5 Soil 3-3
3.1.6 Hydrogeology 3-3
3.1.7 Demography and Land Use 3-4
3.2 Ecology 3-4
3.2.1 Terrestrial Animals 3-4
3.2.2 Terrestrial Plants 3-4
3.2.3 Presence of Threatened and Endangered Species 3-5

Section 4 Nature and Extent of Contamination
4.1 LA in Outdoor Air near Highways 4-1
4.2 LA in Indoor Air and Dust 4-1
4.3 LA in Outdoor Ambient Air 4-2
4.4 LA in Outdoor Air near Disturbed Soil 4-2
4.5 LA in Soil 4-2
4.6 Summary 4-3

Section 5 Contaminant Fate and Transport
5.1 Contaminant Persistence and Transport 5-1

Section 6 Baseline Risk Assessment
6.1 Exposure Assessment 6-1

6.1.1 Conceptual Site Models 6-1
6.1.1.1 Pre-Cleanup Conditions 6-1
6.1.1.2 Post-Cleanup Conditions 6-2
6.1.2 Quantification of Exposure 6-3
6.2 Toxicity Assessment 6-3
6.2.1 Non-Cancer Effects 6-4
6.2.1.1 Asbestosis 6-4
6.2.1.2 Pleural Abnormalities 6-4
6.2.1.3 Observations of Asbestos-Related Non-Cancer Diseases in People Exposed to LA 6-4
6.2.2 Cancer Effects 6-5
6.2.2.1 Lung Cancer 6-5
6.2.2.2 Mesothelioma 6-5
6.2.2.3 Other Cancers 6-5
6.2.2.4 Observations of Asbestos-Related Cancer Cases in Workers in Libby 6-6
6.3 Characterization of Risk 6-6
6.3.1 Risk from Ambient Air 6-6
6.3.2 Risk from Soil Disturbances of Areas of Remediated Soil 6-6
6.3.3 Risks from Soil Disturbances of Areas of Current or Potential Future Surface Contamination 6-6
6.4 Summary 6-7

Section 7 Summary and Conclusions
7.1 Summary
7.1.1 Investigation Findings and Observations 7-1
7.1.2 Risk Assessment Summary 7-2
7.2 Conclusions 7-2

Section 8 References

Appendices
Appendix A Personal and Stationary Air Monitoring Data Collected During Operable Unit 2 Removal and Response Activities as of October 15, 2007
Appendix B OU2 Lot Blank Data as of October 15, 2007
Appendix C OU2 Field Blank Data as of October 15, 2007
Appendix D Ambient Air Field Blank Sample Results as of February 18, 2008
Appendix E Ambient Air Co-located Sample Results
Appendix F Ambient Air Preparation (Drying) Blank Sample Results as of February 18, 2008
Appendix G Modifications to Governing Field Documents

Figures

1-1 Operable Unit (OU) Boundaries, Libby Asbestos Site, Libby, Montana
1-2 OU 2 Site Map, Libby Asbestos Site, Libby, Montana
2-1 Results of Soil Sampling and Location of Vermiculite Noted during Investigation and Pre-removal Activities at Operable Unit 2
2-2 Results of Soil Sampling and Location of Vermiculite Noted during Removal Activities at Operable Unit 2
2-3 Location and Depth of Residual Contamination at Operable Unit 2 Based on Investigation Activities and Removal-related Confirmation Soil Sampling
6-1 Conceptual Site Model for Historic Inhalation Exposures to Asbestos at OU2
6-2 Areas of Surface Soil in OU2 That Have Not Been Remediated
6-3 Conceptual Site Model for current and Future Inhalation Exposures to Asbestos at OU2

Tables

2-1 Former Screening Plant Investigation Soil Sample Results – December 1999
2-2 Former Screening Plant Investigation Soil Sample Results – March 2000
2-3 Former Screening Plant Investigative Dust Sample Results - March 2000
2-4 Former Screening Plant Investigation Soil Sample Results – July 2000
2-5 Former Screening Plant Personal Air Samples – July 2000
2-6 Former Screening Plant Test Pit Results - August 2000
2-7 Former Screening Plant Removal-Related Soil Sample Results - August to October 2000
2-8 Former Screening Plant Investigation Soil Sample Results – March 2001
2-9 Former Screening Plant Investigation Soil Sample Results – April and May 2001
2-10 Former Screening Plant Removal-Related Soil Sample Results - August to November 2001
2-11 Former Screening Plant Removal-Related Soil Sample Results - August to October 2002
2-12 Former Screening Plant Tree Storage Area Soil Sample Results – March 2003
2-13 Former Screening Plant Tree Storage Area Bulk Sample Results – March 2003
2-14 Former Screening Plant Removal-related Soil Sample Results - September 2003 and August 2004
2-15 Former Screening Plant Potable Water Well Installation Water Sample Results - October 2002 and March and April 2003
2-16 Former Screening Plant Potable Water Well Installation Soil Boring Sample Results - March 2003
2-17 Former Screening Plant Potable Water Well Installation Water Sample Results - July 2005 and May 2006
2-18 Former Screening Plant Potable Water Well Installation Drill Rig Soil Sample Results - May 2006
2-19 Flyway Investigation Soil Sample Results – March 2000

2-20 Flyway Investigation Soil Sample Results – September 2000
2-21 Flyway Investigation Soil Sample Results – March 2001
2-22 Flyway Investigation Soil Sample Results – May to July 2001
2-23 Flyway Removal-related Soil Sample Results – September 2001
2-24 Flyway Investigation Soil Sample Results – July 2003
2-25 Flyway Removal-related Soil Sample Results – July to November 2004
2-26 Flyway Investigation Soil Sample Results – June 2005
2-27 Flyway Removal-related Soil Sample Results – June 2005
2-28 Private Property Investigation Soil Sample Results – April 2000
2-29 Private Property Removal-related Soil Sample Results – June 2005
2-30 Rainy Creek Road Frontages - Investigation Soil Sample Results - May 2003
2-31 Rainy Creek Road Frontages Removal-Related Soil Sample Results - November 2003
2-32 Rainy Creek Road Frontages Removal-Related Soil Sample Results - August and October 2004
2-33 Rainy Creek Road Frontages Removal-related Soil Sample Results - August 2006
2-34 Fill Material Soil Sample Results - October 2000 through June 2003
6-1 Conceptual Site Model for Historic Inhalation Exposures to Asbestos at OU2
6-2 Areas of Surface Soil in OU2 That Have Not Been Remediated
6-3 Conceptual Site Model for Current/Future Inhalation Exposures to Asbestos at OU2
7-1 Preliminary List of Chemical and Location Specific Federal and State Applicable or Relevant and Appropriate Requirements (ARARs)

Acronyms and Abbreviations

ATSDR	Agency for Toxic Substances and Disease Registry
BNSF	Burlington Northern Santa Fe
bgs	below ground surface
COPD	chronic obstructive pulmonary disease
CSM	conceptual site model
DQO	data quality objective
EPA	United States Environmental Protection Agency
FS	Feasibility Study
ft^2	square foot
FS	feasibility study
Grace	W.R. Grace and Company
IARC	International Agency for Research on Cancer
ISO 10312	International Organization for Standardization method 10312
KDC	Kootenai Development Corporation
Libby site	Libby Asbestos Superfund Site
LA	Libby amphibole asbestos
MCL	maximum contaminant level
ND	non-detect
NIOSH	National Institute for Occupational Safety and Health
NMRD	non-malignant respiratory disease
NTP	National Toxicology Program
OU	Operable Unit
PCB	polychlorinated biphenyls
PLM	polarized light microscopy
PLM-Grav	polarized light microscopy gravimetric method
PLM-VE	polarized light microscopy visual area estimation method
PLM-9002	NIOSH 9002 polarized light microscopy method
QA	quality assurance
QA/QC	quality assurance/quality control
QC	quality control
RAWP	response action work plan
RI	remedial investigation
ROW	right-of-way
s/cc	structures per cubic centimeter
s/cm^2	structures per square centimeter
s/L	structures per liter
SAP	sampling and analysis plan
site	former Screening Plant site and surrounding area
SQAPP	Phase 1 Sampling and Quality Assurance Project Plan
SRC	Syracuse Research Corporation
SVOC	semi-volatile organic compound

Acronyms and Abbreviations (continued)

TPH	total petroleum hydrocarbons
TR	trace
USGS	United States Geologic Survey
VOC	volatile organic compound
WHO	World Health Organization
XRD	x-ray diffraction
µm	micrometer
°F	degrees Fahrenheit
%	percent
<	less than
>	greater than
≥	greater than or equal to

Section 1
Introduction

The purpose of this remedial investigation (RI) report is to present sufficient information to support a feasibility study (FS) and remedial action decisions for the former Screening Plant site and surrounding area (site), Operable Unit (OU) 2, of the Libby Asbestos Superfund Site (Libby site) in Libby, Montana.

To facilitate a multi-phase approach to remediation of the Libby site, seven separate OUs have been established. These OUs are shown on Figure 1-1 and include:

- OU1. The former Export Plant is defined geographically by the property boundary of the parcel of land that included the former Export Plant and nearby impacted areas.

- OU2. OU2 includes areas impacted by contamination released from the former Screening Plant. These areas include the former Screening Plant, the Flyway property, the Highway 37 ROW adjacent to the former Screening Plant and Rainy Creek Road, and a privately-owned property (Figure 1-2). The Kootenai Development Corporation (KDC) Bluffs, located across the Kootenai River from the former Screening Plant, has been removed from OU2 and is now part of OU4.

- OU3. The mine OU includes the former vermiculite mine and the geographic area (including ponds) surrounding the former vermiculite mine that has been impacted by releases from the mine, including Rainy Creek and the Kootenai River. Rainy Creek Road is also included in OU3. The geographic area of OU3 is based primarily upon the extent of contamination associated with releases from the former vermiculite mine.

- OU4. OU4 is defined as any property that received mine material not directly related with Grace operations. These properties include residential, commercial, industrial, and public properties, including schools and parks in and around the City of Libby. Highway transportation corridors such as Highway 37 (including the five miles of Highway 37 beginning at the intersection of Rainy Creek Road and extending into the town of Libby) are also included in OU4. Portions of Highway 37 associated with the Screening Plant are addressed in OU2 and are therefore excluded from OU4.

- OU5. The former Stimson Lumber Mill is defined geographically by the parcel of land that included the former Stimson Mill.

- OU6. The rail yard owned and operated by Burlington Northern Santa Fe (BNSF) is defined geographically by the BNSF property boundaries and extent of contamination associated with the rail yard. Railroad transportation corridors are also included in this OU and have not been geographically defined.

- OU7. The Troy OU includes all residential, commercial, and public properties in and around the town of Troy, Montana, approximately 20 miles west of downtown Libby.

OU2 includes the former Screening Plant, Highway 37 ROW adjacent to the former Screening Plant and Rainy Creek Road, Flyway, and private property. Each of the sub areas of OU2 are depicted in Figure 1-2.

OU2 was historically owned and used by W.R. Grace and Company (Grace) for stockpiling, staging, and distributing vermiculite and vermiculite concentrate to vermiculite processing areas and insulation distributors outside of Libby. Because vermiculite mined from Libby has been found to be contaminated with Libby amphibole asbestos (LA), a known human health risk, the United States Environmental Protection Agency (EPA) initiated an emergency response action in November 1999 to address questions and concerns raised by citizens of Libby regarding possible ongoing exposures to asbestos fibers as a result of historical mining, processing, and exportation of asbestos-containing vermiculite.

This RI report includes a comprehensive description of the nature and extent of contamination and a description of past investigative and removal actions at the site, as well as the risk assessment, which presents estimates of the risks to human health posed by the contamination at the site. The subsequent FS report will use the information from the RI to perform a systematic analysis to determine the need for, and scope of, any required remedial action. Data related to Libby site-wide ecological risks will be collected as part of investigations conducted at OU3.

The main contaminant of concern at the site is asbestos. The vermiculite deposit near Libby contains a distinct form of naturally-occurring amphibole asbestos that is comprised of a range of mineral types and morphologies. In various past reports, this form of amphibole asbestos has been termed interchangeably by the EPA as *Libby amphibole asbestos* or *Libby asbestos* (LA). The term LA refers generally to amphibole materials that originated in the Libby vermiculite deposit, have the ability to form durable, long, and thin structures that are generally respirable, can reasonably be expected to cause disease, and hence are considered the contaminant of concern at the site.

Conceptual site models (CSMs) are used to identify potential site-specific exposure pathways to determine what pathways require evaluation during risk assessment and to ensure each pathway is properly assessed at the time of the RI. The CSM for current and future receptors at OU2 indicates the potential contaminated media of concern for OU2 include: outdoor air near highways and rail lines, indoor air, dust in air of vehicles, outdoor air near disturbed soil, general (ambient) outdoor air, and dust in air from disturbances of roofing or other outdoor surfaces. Current potential human receptors at the site include commercial workers, tradespersons, recreational visitors, and residents. Additional discussion regarding the potential exposure pathways are discussed in Sections 5 and 6.

Current site conditions are such that vermiculite and LA are present in subsurface soil. Exposure to the residual contamination has been mitigated by removal of surface soils and the extensive cap placed across the OU during removal activities, with the exception of an isolated area within the Highway 37 right-of-way (ROW). Contamination at depth is present in each of the subareas at the site:

- The majority of residual contamination is present at depths greater than or equal to 4 feet below ground surface (bgs) within the former Screening Plant area north of Rainy Creek and in several isolated areas at depths less than 4 feet bgs. In general, removal activities in this area were pre-established to 4 feet bgs and contamination was encountered at this depth. The area south of Rainy Creek also has residual contamination; however, a more targeted removal approach was applied to this area and residual contamination ranges between less than 1 and 4 feet bgs.

- The majority of the excavated areas within the Flyway met EPA's clearance criteria of less than (<) 1 percent (%) LA at depth, at depths varying from less than 1 foot bgs to greater than 4 feet bgs. However, LA concentrations ≥1% have been detected in confirmatory soil at the eastern boundary of the Flyway within the Highway 37 ROW at depths up to 2 feet bgs. Also within the Highway 37 ROW is an isolated area with concentrations of LA of >1% at less than 1 foot bgs.

- The majority of subarea 3 does not contain residual contamination; however, one confirmation soil sample collected along the northern portion of the property contained <1% LA at a depth of 1 foot bgs.

- Residual contamination is present along the Rainy Creek Road Frontages at a depth between 1 and 2 feet bgs.

The details regarding how the above conclusions were reached are provided in this RI report.

1.1 Site Background

Numerous hard rock mines have operated in the Libby area since the 1880s, but the dominant impact to human health and the environment in Libby has been from vermiculite mining and processing. Prospectors first located vermiculite deposits in the early 1900s on Rainy Creek northeast of Libby. Edward Alley, a local rancher, was also a prospector and explored the old gold mining tunnels and digs in the area. Reportedly, while exploring tunnels in the area, he stuck his miner's candle into the wall to chip away some ore samples. When he retrieved his candle, he noticed that the vermiculite around the candle had expanded, or "popped," and turned golden in color.

In 1919, Alley bought the Rainy Creek claims and started the vermiculite mining operation called the "Zonolite Company." While others thought the material was useless, he experimented with it and discovered it had good insulating qualities. Over time, vermiculite became a product used in insulation, feed additives, fertilizer/soil amendments, construction materials, absorbents, and packing materials. Many people

used vermiculite products for insulation in their houses in and around the Libby site and soil additives in their gardens. In 1963, Grace bought the mine and associated processing facilities and operated them until 1990.

Operations at the mine included blast and drag-line mining and milling of the ore. Dry milling was done through 1985, and wet milling was done from 1985 until closure in 1990. After milling, concentrated ore was transported down Rainy Creek Road by truck to a screening facility (known today as the former Screening Plant – OU2) adjacent to Highway 37, at the confluence of Rainy Creek and the Kootenai River. Here the ore was size-sorted and transported by rail or truck to processing facilities in Libby and nationwide. At the processing plants, the ore was expanded or "exfoliated" by rapid heating, then exported to market via truck or rail. Historic maps show the location of the "Zonolite Company" processing operation at the edge of the lumber mill, near present day Libby City Hall. This older processing plant was taken off line and demolished sometime in the early 1950s. The other processing plant (known today as the former Export Plant – OU1), was located near downtown Libby near the Kootenai River and Highway 37. Expansion operations at the site ceased sometime prior to 1981, although existing site buildings were still used to bag and export milled ore until 1990.

After operations ceased, Grace completed reclamation of the vermiculite mine. Reclamation included demolition of existing facilities and standard land recontouring and revegetation. The former Screening Plant was sold and converted into a nursery and was used for that purpose until 2000.

Over the course of Grace's operation in Libby, invoices indicate shipment of nearly 10 billion pounds of vermiculite from Libby to processing centers and other locations. Most of this was shipped and used within the United States. Nearly all of this material ended up in a variety of commercial products that were marketed and sold to millions of consumers.

The following subsections describe the historic, current, and anticipated future use of each subarea of OU2.

1.1.1 Former Screening Plant

The former Screening Plant is located approximately 5 miles northeast of Libby on the east side of the Kootenai River (Figure 1-1). The area is approximately 21 acres in size, and is bordered by Highway 37 to the northeast, the privately owned property to the southeast, Flyway property to the south, and the Kootenai River to the west.

The Screening Plant was utilized from 1975 to 1990 by Grace to screen mined vermiculite by size and grade. The vermiculite was transported from the mine to the site by truck, sorted, and bulk stored in two sheds at the facility. The vermiculite was then loaded onto a conveyor system and transported across the Kootenai River to a conveyor unloading station. Once the vermiculite was transported across the river, it was either trucked to the local export plant (OU1) for processing and shipping or

loaded onto rail cars for transportation and distribution to expansion plants outside of Libby.

From 1993 to 1999, the former Screening Plant was used as a fully-operational retail nursery (Raintree Nursery) business where plants, flowers, and trees were grown, stored, and sold. Related plant-care items were also stored and sold at the nursery. The owners of the property lived on the site in a one-story structure that served both as an office and a residence. The largest structure on the property was referred to as the long shed. Approximately one-third of the long shed was used to store nursery supplies, tools, and equipment for the nursery business; the remaining two-thirds were leased to outside parties for storing recreational vehicles, trailers, boats, automobiles, and other items. Five greenhouses were used for growing plants, flowers, and shrubs, and a number of smaller buildings and support structures were used in the nursery operation. Two reinforced concrete tunnels were used to grow mushrooms that were shipped to the Far East for use as medical treatments. A number of steel tanks, hoppers, silos, and other remnants of the former mining operations at the former Screening Plant were stored at the site.

Due to the LA asbestos contamination associated with vermiculite from the Libby mine, the former Screening Plant has undergone extensive investigation and removal actions since EPA began emergency response activities in Libby in 1999.

The property is currently privately owned and is being used for residential purposes. It is anticipated that the property will continue to be used for residential and/or commercial purposes.

1.1.2 Flyway

Currently owned by KDC (a subsidiary of Grace), the area commonly referred to as the "Flyway" is comprised of approximately 19 acres located northeast of Libby, immediately south of the former Screening Plant and the privately-owned parcel (Figure 1-2). The Flyway is bounded by Highway 37 to the northeast, a residential subdivision (River Runs Through It) to the south, the Kootenai River to the southwest, and the former Screening Plant and private property to the north. The Flyway is accessed through a gated entrance to the adjacent private property off Highway 37. For the purpose of this report, the Flyway area includes the Highway 37 ROW, which is adjacent to the west side of Highway 37. The ROW is used and maintained by the Montana Department of Transportation.

Formerly owned by Grace, the Flyway housed a pump that was used during vermiculite mining operations to convey water from the Kootenai River to the mine site. The pumphouse, located close to the Kootenai River, has since been abandoned and the pump is no longer functional. The interior insulation of this metal structure was removed and all parts of the building were washed. The empty structure was left on-site for possible future use.

In 1999, when EPA first visited the property, the Flyway was found to contain several vermiculite piles. One portion of the property had been covered with imported fill

and it was suspected that vermiculite-containing material had been moved from the former Screening Plant and used as fill to level parts of the Flyway where drainages existed. Following investigation work performed by EPA as part of the Libby emergency response, a portion of the Flyway was remediated in 2001 by Grace at the direction of EPA. In 2003, remediation at the site was performed by EPA, in 2004 additional remediation was performed by Grace at the direction of EPA, and in 2005, the Highway 37 ROW was remediated by EPA. Details of investigation and remediation activities conducted at the Flyway are provided in Section 2, of this report.

The Flyway is currently vacant, undeveloped land. At this time, there are no plans to develop this property by the owners.

1.1.3 Private Property (Subarea 3)

The private property of subarea 3 consists of an approximate 1-acre parcel situated between the former Screening Plant and the Flyway, and bordered by Highway 37 to the northeast (Figure 1-2). For the purpose of this report, this private property includes the Highway 37 ROW adjacent to the west side of Highway 37. A continuation of the Flyway ROW, this ROW is used and maintained by the Montana Department of Transportation.

Under Grace ownership, the property was likely used for vermiculite mining-related activities, such as the storage or staging of equipment and materials. In recent history, portions of the property were used for equipment decontamination during remediation work at the former Screening Plant and the Flyway (the property was vacant and not in use at the time of cleanup activities). The property underwent EPA investigation and remediation as discussed in Section 2 of this report.

The private property is currently vacant, undeveloped land. There are currently no plans to develop the property by the owners.

1.1.4 Rainy Creek Road Frontages

The Rainy Creek Road Frontages, currently privately owned, lie immediately north and south of Rainy Creek Road on the east (i.e., mine) side of Highway (Figure 1-2). Approximately 45,000 square feet (ft^2) of land comprises the north frontage; approximately 39,000 ft^2 comprises the south. For a short period, numerous trees were stored at the south frontage for use during restoration at the former Screening Plant. The Rainy Creek Road Frontages were remediated by EPA in 2005.

The Rainy Creek Road Frontages are currently vacant, undeveloped land. It is anticipated that the property will remain as such.

1.2 Report Organization

This RI report is organized according to the format suggested in the *Guidance for Conducting Remedial Investigations and Feasibility Studies under the Comprehensive*

Environmental Response Compensation and Liability Act (EPA 1988), and includes the following sections:

- **Section 1 - Introduction**. Provides the purpose and organization of the RI, a brief description of the site location and layout, and a summary of mining and regulatory activities conducted to date at the site.
- **Section 2 – Study Area Investigations and Removal Actions**. Provides an overview of site investigations and removal actions completed at the site.
- **Section 3 – Physical Characteristics**. Provides a description of the physical characteristics of the site. Includes discussion of climate, surface water, geology, groundwater, land use, and demographics.
- **Section 4 – Nature and Extent of Contamination**. Describes the nature and extent of LA contamination within the site.
- **Section 5 – Fate and Transport**. Describes how LA moves through the various media at the site. Includes contaminant release mechanisms, potential routes of migration, sources, and contaminant fate and persistence.
- **Section 6 – Risk Assessment**. Presents the human health risk assessment for the site.
- **Section 7 – Summary and Conclusions**. Summarizes the material in the previous sections and provides conclusions drawn from that work.
- **Section 8 – References**. Lists all the references used in the preparation of this RI report.

Section 2
Site Study Area Investigations and Removal Actions

Multiple investigation, pre-removal, and removal events have occurred at the site to date. This section discusses each of the events and presents analytical data and observations relevant to risk assessment and the FS. Discussions in this section are presented as the action or activity occurred chronologically and by subarea as shown on Figure 1-2.

Results for the personal and stationary air samples collected during the removal actions are presented in Appendix A. These samples were collected for worker safety monitoring and to determine the effectiveness of dust suppression activities used during the removal actions.

2.1 Former Screening Plant Investigation and Removal Activities

2.1.1 Investigation Soil Sampling – December 1999

In December 1999, site characterization began at the former Screening Plant. A 100-foot by 100-foot grid was staked out on the site and soil samples were collected from each grid from two depths: a surface sample from 0 to 2 inches bgs, and a subsurface sample from 2 to 12 inches bgs. As sampling under this plan continued at the site, it widespread gross vermiculite containing soil was observed at the site and the designed sampling strategy was not required to determine areas where removal was required. The removal objectives were changed to the remove gross and high levels of visual vermiculite instead of beginning based on surface sample results.

During this investigation, a total of 71 surface soil samples and eight surface field split samples were collected. A total of 14 subsurface soil samples and one subsurface field duplicate were collected. All samples collected as part of this investigation were collected, handled, and analyzed in accordance with the modified Sampling and Quality Assurance Project Plan for Environmental Monitoring for Asbestos (Phase 1 SQAPP) (EPA 1999). Soil samples were analyzed using National Institute for Occupational Safety and Health (NIOSH) polarized light microscopy 9002 method (PLM-9002) (NIOSH 1994). Samples were collected from suspected piles of vermiculite, the residential yard, and numerous other locations at the site.

The location and results for samples collected during this investigation are presented in Figure 2-1. Results from the soil sampling indicate that 75 of the samples contained detectable concentrations of LA ranging from <1 to 4% LA. All remaining results were non-detect (ND) for LA. Table 2-1 summarizes the samples collected within the defined boundary of the former Screening Plant during this investigation.

2.1.2 Investigation Soil Sampling – March 2000

In March 2000, a total of 19 soil samples and two field duplicates were collected from the northern portion of the Former Screening Plant. These samples were collected

from stockpiled vermiculite and other areas not previously investigated in December 1999. During this event, two different sample depths, ranging between 0 to 2 inches bgs and 2 to 12 inches bgs, were established at most sample locations. All samples were collected, handled, and analyzed in accordance with Revision 1 of the Phase 1 SQAPP (EPA 2000).

The location and results for samples collected during this investigation are presented in Figure 2-1. Results from the soil samples analyzed by PLM-9002 indicate that 18 of the samples contained detectable concentrations of LA ranging from <1 to 5%. The results for the remaining samples were ND for LA. Table 2-2 summarizes these sample results.

2.1.3 Investigation Dust Sampling – March 2000

According to the Final Removal Action Work Plan (RAWP) for the Screening Plant (CDM 2001b), the long shed was a 39,200 ft^2, partially open shed, with an average wall height of 30 feet. The long shed was the largest building at the property and was located southwest of the owner's residence and main office, as shown in Figure 2-1. The long shed was constructed in a cut slope on the property and was used to store various items.

On March 15, 2000, five dust samples were collected from various items, such as cars and boats, stored in the long shed to determine if dust within the building was contaminated with LA. The samples were collected, handled, and analyzed in accordance with Revision 1 of the Phase 1 SQAPP (EPA 2000).

The results of dust sampling by the International Organization for Standardization method 10312 (ISO 10312) (ISO 1995) indicated amounts of LA ranging from 16,984 to 670,852 structures per square centimeter (s/cm^2). Due to the high dust concentrations of LA, items within the shed were not salvageable and were left in place for disposal at the mine site. During soil removal activities, the long shed was used to store contaminated soil. The building was later demolished in 2001. Table 2-3 summarizes results of dust samples collected within the long shed during this investigation.

2.1.4 Investigation Soil Sampling – July 2000

In July 2000, a total of 36 soil samples were collected, handled, and analyzed in accordance with Revision 1 of the Phase 1 SQAPP (EPA 2000) to characterize areas not previously investigated in December 1999. This investigation activity was part of a site-wide soil sampling effort along the eastern portion of OU2 and included the former Screening Plant, the privately owned property, and the Flyway. In general, these samples were collected either along the eastern boundary of these sites or along the east bank of the Kootenai River:

- A total of 20 of these samples (1-01661 through 1-01680) were collected along the eastern boundary of the former Screening Plant
- Four of these samples (1-01681 through 1-01684) were collected within the defined boundary of the privately owned property

- Six of these samples (1-01685 through 1-01690) were collected along the eastern edge of the defined boundary of the Flyway
- Six of these samples (1-01691 through 1-01696) were collected along the eastern bank of the Kootenai River within the southern portion of the former Screening Plant and central portion of the Flyway

Surface and subsurface soil samples were collected at each location and depths ranged from 0 to 2 inches bgs and 2 to 12 inches bgs, respectively.

The location and results for samples collected during this investigation are presented in Figure 2-1. Results from the soil samples analyzed by PLM-9002 indicate that 20 of the samples contained detectable concentrations of LA ranging from <1 to 2%. The results for the remaining samples were ND for LA. Table 2-4 provides a summary of samples collected during this investigation.

2.1.5 Investigation Personal Air Samples – July 2000

In July 2000, two personal air samples were collected during a sweeping activity in and around the long shed. The purpose of the air samples was to determine concentrations of LA as a result of the activity.

LA was detected by transmission electron microcopy (TEM) using ISO 10312 (ISO 1995) counting rules. LA concentrations ranging from 0.2678 to 4.9986 structures per cubic centimeter (s/cc) were observed in these samples. Table 2-5 summarizes results of personal air samples collected within the long shed during this investigation.

2.1.6 Investigation Soil Sampling – August 2000

A soil sampling and test pit excavation program was conducted between August 11 and August 23, 2000 to determine the vertical extent of contaminated soil at the site. A total of 74 soil samples were collected, handled, and analyzed in accordance with Revision 1 of the Phase 1 SQAPP (EPA 2000), from both surface and subsurface soil (0- to 14-inch bgs depth increment), and 16 test pit locations (two test pits north of the former greenhouses and 14 test pits throughout the remainder of the site). Test pit depths varied in depth from 1 to 13 feet bgs.

The location and results for samples collected during this investigation are presented in Figure 2-1. Results from the soil samples analyzed by PLM-9002 indicate that 33 of the samples contained detectable concentrations of LA ranging from <1 to 5% and 20 samples were ND for LA. Results are not available for a total of 21 soil samples from this investigation. Based on the results from this investigation and as determined during removal activity in 2000, removal of soil to depths of at least 4 feet bgs from the former Screening Plant area north of Rainy Creek was performed. Table 2-6 provides a summary of samples collected within the defined boundary of the former Screening Plant during this investigation.

2.1.7 Removal Activities – August to October 2000

Site preparation for the removal of contaminated soil began in the summer of 2000 and included stockpiling miscellaneous items and debris, such as steel silos and hoppers, evaporative cooling units, metal debris, underground and aboveground storage tanks, and approximately 30,000 ft^2 of vegetative cover and landscaping. Contaminated soil removal began along the northern portion of the former Screening Plant in August 2000 following the removal, disposal, and/or relocation of all stored items and the demolition of all buildings except for the long shed.

According to the Final Screening Plant RAWP (CDM 2001b), excavation depths were not to exceed 18 inches bgs; however, as excavation began it was discovered that LA contamination exceeded the prescribed excavation depth of 18 inches. In an attempt to determine the maximum depth of the contaminated material, soil was excavated at several locations to a depth of 20 feet bgs. Since uniform clean soil could not be reached, excavation to a maximum depth of 4 feet was performed to mitigate human exposure risks. All contaminated soil that was not excavated during the fall of 2000 was covered with a geotextile fabric and clean fill materials placed along the north portion of the former Screening Plant. Fill material was placed in accordance with the restoration plan as negotiated between EPA and the property owners, regardless of pre-existing site conditions.

During this timeframe, removal activities were also performed south of Rainy Creek and at the private property. The removal activities in these areas were completed in conjunction with site preparation for a decontamination pad to be constructed west of Highway 37and south of Rainy Creek.

From August 10 through October 6, 2000, a total of 143 confirmation soil samples and seven field duplicates were collected as part of the ongoing removal of contaminated soil from the former Screening Plant area. These samples were collected from the surface of the open excavation areas and varied in elevation. Five of these samples were collected within the defined boundary of the private property and two were collected from along the northern portion of the Flyway; however, these will be reported with the former Screening Plant removal activities as the location of these samples was suspected to be within the boundary of the former Screening Plant property when they were collected. All soil samples were collected, handled, and analyzed in accordance with Revision 1 of the Phase 1 SQAPP (EPA 2000).

The location and results for these samples are presented in Figure 2-2. Results from the soil samples analyzed by PLM-9002 indicate that 101 of the samples contained concentrations of LA ranging from <1 to 8%, while 49 samples were ND for LA. Table 2-7 provides a summary of the soil sample results obtained during removal activities in 2000. Analysis of the results indicates that contaminated soil remains throughout much of the site at varying depths, as shown in Figure 2-3. In addition, vermiculite containing soil may be encountered at relatively shallow depths below the as-built topographical site elevation taken in 2006; specifically, within the vicinity of utility poles, guy wires, the edges of roadways, property boundary markers, state highway boundary markers, and National Forest Service property bounds.

No construction debris or contaminated soil from OU2 was hauled to the former vermiculite mine site in 2000. All soil was stockpiled at the former Screening Plant in and around the long shed and covered with a tarp and clean fill for temporary storage during the winter. The tarp limited water saturation of the soil reducing the net weight of the soil to facilitate hauling in the future and eliminated the need to provide dust control measures.

The former mine was planned to be used as a disposal site for contaminated soil removed from the former Screening Plant. In response to concerns from Grace that material moved from the former Screening Plant could contaminate the mine with contaminants other than LA, periodic soil samples were collected and analyzed for volatile organic compounds (VOCs), semi-volatile organic compounds (SVOCs), polychlorinated biphenyls (PCBs)/pesticides, and total petroleum hydrocarbons (TPH). Results from these samples indicated that these contaminants were not of concern. Access to the mine for use as a disposal site was granted in 2001.

2.1.8 Investigation Soil Sampling – March 2001

In March 2001, additional investigation activities were conducted to characterize areas not previously sampled in 1999 or 2000. During this effort, four soil samples were collected, handled, and analyzed in accordance with Revision 1 of the Phase 1 SQAPP (EPA 2000), from an undetermined area north of the OU2 site. These samples were collected from a depth ranging between 6 to 30 inches bgs. Results from the soil samples analyzed by PLM-9002 indicate that all samples contained <1% LA. Table 2-8 provides summary of all samples collected during this investigation. Coordinate data is not available for these four samples; therefore these sample locations do not appear on Figure 2-1.

2.1.9 Investigation Soil Sampling –April and May 2001

In April and May 2001, a total of 50 soil samples were collected, handled, and analyzed in accordance with Revision 1 of the Phase 1 SQAPP (EPA 2000) from the banks of the Kootenai River and the lower reach of Rainy Creek. A total of 12 of these soil samples were collected within the boundary of the lower reach of Rainy Creek; however because the boundary of the lower reach of Rainy Creek was not defined when these samples were collected, these samples will be summarized in this section. All soil samples were surface samples collected at a depth of 0 to 6 inches bgs.

The location and results for samples collected during this investigation are presented in Figure 2-1. Results from the soil samples, analyzed by PLM-9002 as well as potentially two additional PLM analytical methods – visual area estimation (PLM-VE) and gravimetric (PLM-Grav) (Syracuse Research Corporation [SRC] 2003), indicate that 44 of these samples contained detectable concentrations of LA ranging from trace (TR) (defined as 0.2 to 0.8%) to 20%. The results for the remaining samples were ND for LA. Table 2-9 provides a summary of all samples collected during this investigation.

EPA is in the process of evaluating the accuracy and replicability of each of the three PLM methods (PLM-VE, PLM-Grav, or PLM-9002). Results from all three methods

were used to make project removal decisions. Therefore, for the purposes of this report, only the most conservative (highest concentration) of the sample techniques will be reported when multiple analyses have occurred.

2.1.10 Removal Activities – August to November 2001

The removal of contaminated soil continued in September 2001 at various areas within the former Screening Plant boundary. At the conclusion of removal activities in 2000, all contaminated materials were stockpiled in and around the long shed as a result of failed negotiations between Grace, KDC, and the EPA for access to the former mine site for use as a disposal location for LA-contaminated soil. In 2001, EPA was granted permission to dispose of all LA-contaminated material at the former mine site.

The long shed was demolished in August in conjunction with the removal of the contaminated soil. The reinforced concrete base slab for the long shed was not removed as part of the demolition and removal activities, rather drainage holes were "punched" into the slab and it was abandoned in place. Common fill, agricultural fill, and topsoil were placed above the floor slab at depths ranging from a minimum of 5 feet to over 8 feet. Contaminated soil surrounding the former long shed foundation was then excavated to a depth of 4 feet bgs and confirmation samples were collected similar to removal activities performed in 2000.

Additional soil was excavated along the northern portion of the former Screening Plant site, adjacent to the Kootenai River. Restoration activities along the Kootenai River bank began in the fall of 2001 and included the placement of rip-rap and geotextile fabric as an erosion and flood control measure.

During the 2001 removal activities, a total of 52 confirmation soil samples were collected. The location and results for samples collected during this removal activity are presented in Figure 2-2. Results from the soil samples analyzed by PLM-9002 indicate that approximately 33 of these samples contained detectable concentrations of LA ranging from <1 to 2%. The results for the remaining samples were ND for LA. Table 2-10 provides a summary of the soil sample results obtained during removal activities in 2001. Analysis of the results indicates that contaminated soil remains throughout much of the site at varying depths, as shown in Figure 2-3.

Periodic soil samples continued to be collected in 2001 from contaminated soil expected to be transported to the mine for the analysis of VOCs, SVOCs, PCB/pesticides, and TPH, in response to concerns from Grace that site activities at the former Screening Plant could contaminate the mine (see Section 2.1.7). All sample results indicated that these parameters were not of concern.

As removal activities were completed, restoration activities began and fill material continued to be hauled to the former Screening Plant; however, at a greater frequency in 2001 than in 2000. Common fill and structural fill was placed, compacted, and rough graded to provide adequate drainage through the winter and spring. All fill

material was placed in accordance with the restoration plan as negotiated between EPA and the property owners, regardless of pre-existing site conditions.

2.1.11 Removal Activities – August to October 2002

The focus of the 2002 removal activities was along the bank of the lower reach of Rainy Creek and at the decontamination pad area (Figure 2-2).

In August 2002, the decontamination pad was removed and two inches of soil were excavated from around the pad area. A total of 15 confirmation soil samples were collected as part of the removal of the decontamination pad. Soil samples were collected from a depth of 0 to 4 inches below the excavation surface. The location and results for this investigation are presented in Figure 2-2. Results from the soil samples analyzed by PLM-9002 indicate that one sample contained a detectable concentration of LA at 1%; this area underwent additional removal and subsequent PLM-9002 samples were ND for LA in this area. The results of the remaining soil samples collected were ND for LA. Table 2-11 lists the results of samples collected during this removal activity.

Remediation along the lower Rainy Creek banks consisted of the removal of all trees and vegetation, in addition to 18 inches of contaminated soil. No removal activities were performed within the creek bed.

On October 4, 2002, 12 confirmation soil samples were collected along the north and south creek banks of Rainy Creek, on the downstream side of Highway 37. All samples were handled and analyzed in accordance with Revision 1 of the Phase 1 SQAPP (EPA 2000). These samples were collected from 0 to 2 inches bgs. The location and results for samples collected during this removal activity are presented in Figure 2-2. Results from the soil samples analyzed by PLM-9002 indicate that two samples contained detectable concentrations of LA at <1%. The results of the remaining soil samples collected were ND for LA. Table 2-11 summarizes the results of samples collected during this removal activity.

2.1.12 Site Restoration Activities – 2002

In accordance with the restoration work plan as negotiated between the EPA and the property owners, approximately 36 inches of agricultural fill was placed and compacted above the existing common fill and structural fill placed in 2000 and 2001. In addition, 6 inches of topsoil was placed above the agricultural fill as directed by the property owners.

Restoration of the roadways at the former Screening Plant was accomplished by the placement and compaction of structural fill in accordance with the restoration work plan to a minimum depth of 12 inches below the final roadway surface grade. A minimum of 12 inches of crushed base course Type "A" Grade 6 was placed along the roadway surface in 6-inch lifts and compacted to a maximum dry density of 95%. A geotextile fabric was placed between the structural fill and the Grade 6 Type "A" base course layer along the 12-foot wide roadways through the site (CDM 2003a).

In August 2002, a total of 17 test pits were excavated during restoration activities to determine the finished grade of the geotextile bgs. These pits are labeled as TP-A through TP-Q shown in Figure 2-1.

Restoration activities associated with the 2002 removal actions along Rainy Creek included the placement of topsoil along the banks, followed by the re-vegetation of the banks by planting trees and other shrubs to provide additional bank stability and erosion control.

2.1.13 Tree Storage Area Sampling – March 2003

On March 25, 2003 a total of 12 soil samples were collected, handled, and analyzed in accordance with Revision 1 of the Phase 1 SQAPP (EPA 2000) from six locations at the tree storage area located east of the former Screening Plant within a fenced area on the Rainy Creek Road south frontage. The purpose of these soil samples was to determine if soil in the root balls of the trees removed from the site were contaminated with LA. Soil samples were collected from within the root balls and under the trees at depths varying from 6 to 12 inches bgs. In addition, six bulk samples were collected from the burlap that was wrapped around the roots of the trees.

Sample location coordinates were not available for this investigation. Results from the soil samples analyzed by PLM-9002 indicate that all soil samples collected were ND for LA. Results from the bulk burlap samples indicate that all samples collected were ND for LA. Tables 2-12 and 2-13 summarize the results for the soil samples and bulk samples, respectively. These trees were replanted as part of the ongoing restoration activities at the former Screening Plant.

2.1.14 Highway 37 Right-of-Way Removal Activities– September 2003 to August 2004

Removal activities were performed in September 2003, along the west ROW of Highway 37, 350 feet south to 270 feet north of the former Screening Plant entrance. A total of 10 confirmation soil samples and one field duplicate were collected from a depth of 0 to 6 inches bgs during this event.

The location and results for the samples collected during this removal activity are presented in Figure 2-2. Results from the soil samples analyzed by PLM-9002 indicate that two samples (located between approximately 70 and 270 feet north of the entrance) contained detectable concentrations of LA at <1% LA. The results of the remaining soil samples collected were ND for LA. Table 2-14 summarizes the results for the soil samples collected.

Removal activities were also performed in August 2004, along a west portion of Highway 37 ROW adjacent to the north portion of the former Screening Plant property. The removal activity was completed in conjunction with removal activities along the Rainy Creek Road north and south frontages in August 2004. A total of 7 confirmation soil samples were collected from a depth of 0 to 2 inches bgs.

The location and results for the samples collected during this removal activity are presented in Figure 2-2. Results from the soil samples analyzed by PLM-9002 indicate that five samples contained detectable concentrations of LA ranging from <1 to 3%. The results of the remaining soil samples were ND for LA. Table 2-14 summarizes the results for the soil samples collected.

2.1.15 Potable Water Well Installation – October 2002, March and April 2003

During the course of removing vermiculite-containing soil at the former Screening Plant, the original potable water well (Original Well) at the site was damaged. The integrity of the well's surface casing was compromised and tests indicated that the well was obstructed at a depth of 41 feet bgs, possibly by soil falling into the well.

A water sample collected from the well on October 3, 2002 indicated the presence of LA in the well at a concentration of 550 million structures per liter (s/L), well above the Federal MCL of 7 million s/L; therefore, an attempt was made to drill a replacement well (PW-01) on March 27, 2003. During drilling of the replacement well, LA was detected in the aquifer materials and in water produced from the alluvial aquifer in which the original well was completed. Sampling results and drilling difficulties resulted in abandonment of the PW-01 borehole, as well as abandonment of a second borehole designated as PW-02 (CDM 2006).

Well PW-01 was eventually completed in the underlying bedrock aquifer in an attempt to avoid water containing LA. Water samples collected after the installation of PW-01 indicated the well was completed in an aquifer containing mineralized thermal waters with a fluoride concentration above the Federal maximum contaminant level (MCL) of 4 milligrams per liter. Due to the unsuitability of the water produced from PW-01 as a potable water supply, an additional well (New Well) was completed in the alluvial aquifer.

The locations of the Original Well, PW-01, PW-02 and New Well are shown in Figure 2-1. Results from the water samples collected prior to and during well installation in 2002 and 2003 are provided in Table 2-15. The LA concentrations observed in the 2003 samples ranged from 680,000,000,000 s/L from water collected from the aquifer before well screen and screen filters were installed to <160,000 s/L after the installation of well screen, screen filter, and well development.

Following the installation of the wells in 2003, the granular pad used during drilling was removed and a confirmation soil sample was collected (0-6 inches bgs) in May 2003.

Results from the soil samples collected during well installation and pad removal in 2003 are provided in Table 2-16. The samples collected during the well installation were collected from depths ranging from 57 to 98 inches bgs. The samples collected from 57 and 98 inches contained LA at concentrations <1% by PLM-9002. The sample collected during the granular pad removal was ND for LA.

2.1.16 Potable Water Well Installation – July 2005 and May 2006

Prior to well installation of the New Well, in July 2005, one water sample was collected from well PW-01 for informational purposes (Table 2-17). During well development and pumping tests, eight water samples were collected from the New Well. One groundwater sample collected during the early phase of well development was not analyzed due to high turbidity. Water samples collected during development and during the step-drawdown test indicated that well development was successful in removing asbestos from the formation adjacent to the well. Near the end of well development, the concentration of asbestos fibers greater than 10 micrometers (µm) was 0.5 million s/L. EPA only regulates fibers greater than 10 µm and has set the drinking water MCL at 7 million s/L. Results from the water samples collected prior to and during well installation in 2005 and 2006 are provided in Table 2-17.

Following drilling activities, a clearance sample was collected from the soil cuttings. The result from the soil sample analyzed by PLM-9002 indicated that the sample was ND for LA. The result from this soil sample is provided in Table 2-18.

2.2 Flyway Investigation and Removal Activities

2.2.1 Investigation Sampling – March 2000

In March 2000, site characterization began at the Flyway. On March 8, 2000, a total of 45 soil samples were collected at the Flyway in accordance with Revision 1 of the Phase 1 SQAPP (EPA 2000). Samples were collected from the following locations at depths from 0 to 32 inches bgs:

- The main dirt road through the site
- Known piles of vermiculite
- Imported fill material piles
- Beneath several imported fill material piles

The location and results for the samples collected during this investigation are presented in Figure 2-1. Results from the soil samples analyzed by PLM-9002 indicate that 30 samples contained detectable concentrations of LA ranging from <1 to 8%. The results of the remaining soil samples collected were ND for LA. Table 2-19 summarizes the samples collected during this investigation.

2.2.2 Investigation Sampling – September 2000

As part of the investigation of the National Register for Eligible Prehistoric Indian Archaeological Site, test pits were excavated within the northern portion of the Flyway and soil samples were taken to document possible exposure to the archaeological field crew. Between September 16 and 19, 2000, a total of 17 soil samples were collected, handled, and analyzed in accordance with Revision 1 of the Phase 1 SQAPP (EPA 2000). Sample depths of each test pit were measured from ground surface and ranged between 10 and 64 inches bgs.

The location and results for the samples collected during this investigation are presented in Figure 2-1. Results from the soil samples analyzed by PLM-9002 indicate that two samples contained detectable concentrations of LA at <1%. The results of the remaining soil samples collected were ND for LA. Table 2-20 summarizes the samples collected during this investigation.

2.2.3 Investigation Sampling – March 2001

Exploratory trenching was conducted on March 28, 2001 to determine the vertical extent of contamination in soil not previously investigated. A total of six soil samples were collected, handled, and analyzed in accordance with Revision 1 of the Phase 1 SQAPP (EPA 2000), from 6 trenches located in the southern portion of the Flyway. Trench depths varied from 16 to 33 inches bgs.

The location and results for the samples collected during this investigation are presented in Figure 2-1. Results from the soil samples analyzed by PLM-9002 indicate that four samples contained detectable concentrations of LA ranging from <1 to 2%. The results of both remaining soil samples collected were ND for LA. Table 2-21 summarizes the samples collected during this investigation.

2.2.4 Investigation Sampling – May and July 2001

In May and July 2001, a total of 43 soil samples and three field duplicates were collected as part of investigation activities along the banks of the Kootenai River within the boundary of the Flyway. All soil samples collected were surface samples ranging in depth from 4 to 6 inches bgs. Samples were collected, handled, and analyzed in accordance with Revision 1 of the Phase 1 SQAPP (EPA 2000).

The location and results for the samples collected during this investigation are presented in Figure 2-1. Results from the soil samples analyzed by PLM-9002 indicate that 25 samples contained detectable concentrations of LA ranging from <1 to 2%. The results for the remaining samples were ND for LA.

On July 19, 2001, nine soil samples were collected as shown in Figure 2-1. All samples were collected, handled, and analyzed in accordance with the Phase 1 SQAPP (EPA 2000). These samples were collected along the southern portion of the eastern Flyway boundary to provide information on areas not previously investigated. These surface soil samples were collected from 0 to 4 inches bgs.

Figure 2-1 presents the location and results for this investigation. Results from the soil samples analyzed by PLM-9002 indicate that six samples contained detectable concentrations of < 1 % LA. The results of the remaining soil samples collected were ND for LA. Table 2-22 summarizes the samples collected during the investigations performed in May and July 2001.

2.2.5 Removal Activity – September 2001

Following negotiations between Grace, KDC, and the EPA, the work plan for the Flyway property was finalized and removal activities began. Grace contracted with a private removal contractor to complete the removal effort and the EPA provided

oversight activities. In general, all removal activities at the Flyway were completed in accordance with the Final Removal Action Work Plan Addendum for the Flyway Property (CDM 2001a). Removal activities on-site began in September 2001, starting at the south end of the property working north towards the former Screening Plant. Soil removal was performed using a 100-foot by 100-foot grid and included approximately 16 grids covering 3.37 acres.

The work plan (CDM 2001a), called for soil to be excavated to a depth of 18 inches throughout the entire removal area. In the event that visible vermiculite or analytical results ≥1% LA were present at the floor of the excavation, then an additional 6 inches would be excavated. This iterative process was carried throughout the site, with a maximum excavation depth of 4 feet below original ground surface elevation.

A total of 23 confirmation soil samples were collected between September 14 and 27, 2001. Samples were collected from the bottom of the excavation between 0 and 2 inches bgs. The extent of excavation resulting from removal work conducted at the Flyway is depicted on Figure 2-3. Final confirmation soil sampling results (i.e., the final sample collected in each grid or excavation area) are also depicted on Figure 2-3.

The location and results for the samples collected during this removal activity are presented in Figure 2-2**.** Results from the soil samples analyzed by PLM-9002 indicate that two samples contained detectable concentrations of <1% LA. The results of the remaining soil samples collected were ND for LA. Table 2-23 summarizes the samples collected during this investigation.

Following excavation and soil clearance activities, the area was restored in accordance with the work plan (CDM 2001a). Restoration consisted of backfilling the site to grade using materials from a local EPA-approved fill source. Common fill was placed, and compacted and overlain with 6 inches of topsoil and hydroseeding as required.

2.2.6 Removal Planning – 2002

Following a site walk in 2002 as part of the removal planning process, EPA identified additional grids requiring removal. Also, the removal planning for the 2002 construction season included the preparation of the first Removal Action Work Plan Addendum 1 (CDM 2002b). Addendum 1 provided a brief summary of the removal activities conducted in 2001 and the remaining scope of work for the project; however, this addendum was completed prior to receiving all confirmation sample survey data. As reported in Addendum 1, a total of 13 removal grids had been excavated in 2001; however, a total of 16 removal grids were actually completed (refer to Section 2.3.8). In addition, the addendum indicated that 28 removal grids would have to be excavated in 2002.

After finalization of Addendum 1, EPA modified the approach for cleanup of the Flyway property. The cleanup criteria for the site, as presented in the original work plan, was to remove soil with LA asbestos concentration ≥1%. EPA determined that until the risk assessment was complete for the site, all surface soils contaminated with

visible vermiculite should be removed so that a second mobilization for characterization and removal would not have to be conducted. The cleanup criteria for subsurface soils remained 1% LA asbestos. Following this decision, all sampling data that had been collected to date was reevaluated to determine how it would affect the remaining scope of work. This review concluded that several grids did not contain sufficient data to make removal decisions and that additional characterization was needed. This additional characterization was conducted in July 2003.

2.2.7 Investigation Sampling – July 2003

Additional soil samples were collected along the eastern boundary of the Flyway and the Highway 37 ROW from areas not previously investigated to determine if these areas required removal. On July 12, 2003, a total of 14 soil samples and one field duplicate sample were collected, handled, and analyzed in accordance with the Phase 1 SQAPP. These surface soil samples were collected from 0 to 6 inches bgs.

The location and results for the samples collected during this investigation are presented in Figure 2-1. Results from all soil samples analyzed by PLM-9002 were ND for LA. Table 2-24 summarizes the samples collected during this investigation.

2.2.8 Removal Activity – July to November 2004

Removal planning for the 2004 season included additional characterization (refer to Section 2.3.10) and the preparation of the second RAWP Addendum 2 (CDM 2003b).

In accordance with the RAWP Addendum 2 (CDM 2003b), removal activities completed in 2004 included the excavation of contaminated soil from a total of 53 removal grids at the Flyway; a total of 48 removal grids from the northern portion of the property; and five removal grids from the Kootenai riverbank along the southern portion of the property. After the finalization of the RAWP Addendum 2 (CDM 2003b), a meeting was held between EPA and Grace to determine if 5 removal grids located in the Highway 37 ROW and the removal grid Q3 (southern property line) had to be remediated by W.R. Grace. Based on the decision from EPA, the Highway 37 ROW removal grids would not be excavated during this removal activity and a subsection of grid Q3 on the Flyway property would be excavated.

Remediation criteria were met at the site if the confirmation soil samples at the depth of 12 inches bgs were ND for LA and no visible vermiculite was observed. Starting with the removal depth of 18 inches the remediation criteria for confirmation soil samples were ND or <1% for LA and no visible vermiculite. Additional 6-inch lifts had to be removed if these removal criteria were not met. This iterative process was carried throughout the site, with a maximum excavation depth of 4 feet below original ground surface elevation (Figure 2-3).

During removal activities in 2004, in accordance with the RAWP Addendum 2(CDM 2003b), contaminated soil was removed from 34 full and 14 partial removal grids. In addition to the planned removal activities in 2004, two additional removal grids (J5 and J6) were excavated due the presence of visible vermiculite. The excavation within these grids was completed in accordance with the RAWP Addendum 2 (CDM 2003b).

Grids located in the river bank slope were excavated to the Kootenai River water level present at the time of excavation. A total of 286 confirmation soil samples and 22 field duplicates were collected between July 15 and November 4, 2004. Samples were collected from the bottom of the excavation between 0 to 2 inches bgs.

The location and results for the samples collected during this removal activity are presented in Figure 2-1 (with the exception of one sample [FL-01360], for which no coordinate data is available). Results from the soil samples at an excavation depth of 12 inches analyzed by PLM-9002 were all ND for LA. Final confirmation samples collected at an excavation depth of 18 inches and greater were either ND or <1% LA by PLM-9002. Areas with results that were ≥1% LA underwent additional removal actions until confirmation results by PLM-9002 were <1% LA. Table 2-25 summarizes the samples collected during this removal activity.

The extent of excavation at the Flyway is depicted on Figure 2-3. Final confirmation soil sampling results (i.e., the final sample collected in each grid or excavation area) are also depicted on Figure 2-3.

Following excavation and confirmation soil sampling, the area was restored in accordance with the RAWP Addendum 2 (CDM 2003b). Restoration consisted of backfilling the site to grade using materials from a local EPA-approved fill source (refer Section 2.5), and hydroseeding as required.

2.2.9 Pre-Removal Investigation Sampling – June 2005

In June 2005, highway structural integrity and slope stability issues along a portion of a steep bank were discussed during the construction startup meeting for removal activities at the private property and along the Flyway ROW. Following the meeting, a decision was made to collect soil samples along these areas to determine if the quantity of soil to be removed could be reduced to protect the roadway. On June 1, 2005, a total of 12 soil samples were collected, handled, and analyzed in accordance with the Draft Final Pre-Design Inspection Activities Work Plan (CDM 2003d). These soil samples were collected from 0 to 1 inch bgs, along the south portion of the Flyway ROW, from the investigation grids.

The location and results for the samples collected during this investigation are presented in Figure 2-1. Results from the soil samples analyzed by PLM-9002 indicate that eight samples contained detectable concentrations of <1%LA. The results of the remaining soil samples collected were ND for LA. Table 2-26 summarizes the samples collected during this investigation.

2.2.10 Removal Activity – June 2005

Following the results of the ROW sampling in June 2005 the removal for the Highway 37 ROW began. In general, the Final Removal Action Work Plan Addendum to the Removal Action Work Plan for the private property and Flyway ROW (CDM 2005) called for soil to be excavated to a depth of 12 inches throughout the entire removal area (Figure 2-3). During the pre-removal investigation sampling in June 2005, CDM personnel observed a stockpile in the Flyway ROW containing gross amounts of LA.

This stockpile was included in the removal action and its footprint was excavated to a depth of 12 inches bgs.

A total of ten confirmation soil samples were collected between June 21 and June 29, 2005. Samples were collected from the floor of the excavation at depths up to 14 inches bgs.

The location and results for the samples collected during this removal activity are presented in Figure 2-2. Results from the stockpile soil samples (1R-30941) analyzed by PLM-9002 were 1% LA. Final confirmation samples were either ND or <1% LA by PLM-9002, with the exception of two samples (1R-30927 and 1R-30960) (refer to Figure 2-2). The result for samp1e 1R-30927 was 2% LA at the final excavation depth of 4 inches bgs. The final depth of 12 inches could not be reached due to the steep embankment at this portion of the Flyway ROW. Sample 1R-30960 was collected at the depth of 12 inches bgs from the footprint of the stockpile that had been removed and contained 3% LA. At the direction of EPA this area was not excavated deeper in order to meet the removal criteria due to concerns regarding impacts on the integrity of the nearby portion of Hwy 37 and possible undermining of the support this embankment provides to the Hwy 37. Table 2-27 summarizes the samples collected during this removal activity.

The extent of excavation resulting from removal work conducted by EPA at the Flyway ROW in 2005 is depicted on Figure 2-3. Final confirmation soil sampling results (i.e., the final sample collected in each grid or excavation area) are also depicted on Figure 2-3.

Following excavation and confirmation soil sampling, the area was restored in accordance with the work plan (CDM 2005). Restoration consisted of backfilling the site to grade using materials from a local EPA-approved fill source (refer Section 2.5), and hydroseeding as required.

2.3 Private Property (Subarea 3)

2.3.1 Investigation Sampling – April 2000

On April 7, 2000, a total of 12 soil samples were collected from suspected vermiculite piles and from native-looking soil within subarea 3. Samples were collected, handled, and analyzed in accordance with Revision 1 of the Phase 1 SQAPP (EPA 2000). Sample locations were selected in consultation with an EPA or Volpe Center representative. All samples were collected from 0 to 2 inches bgs, 0 to 6 inches bgs, or 0 to 12 inches, as shown in Table 2-28.

The location and results for the samples collected during this investigation are presented in Figure 2-1. Results from the eight soil samples from the stockpiles analyzed by PLM-9002 indicate detectable concentrations of LA ranging from 2 to 5%. The results of the remaining soil samples collected were <1% LA. Table 2-28 summarizes the samples collected during this investigation.

2.3.2 Removal Activity – June 2005

Based on visual inspections and the results of pre-removal soil sampling at the private property, EPA determined that site soil required removal. In general, the Final Removal Action Work Plan Addendum to the Response Action Work Plan for Wise Property and Flyway ROW (CDM 2005) called for soil to be excavated to a depth of 12 inches throughout the entire removal area (Figure 2-3).

A total of 17 confirmation soil samples were collected between June 8 and June 20, 2005. Samples were collected from the surface of the excavation at depths between 2 and 14 inches bgs.

The location and results for the samples collected during this removal activity are presented in Figure 2-1. Results from the soil samples analyzed by PLM-9002 indicate that one sample contains detectable concentrations of <1% LA. The results of the remaining soil samples collected were ND for LA. Table 2-29 summarizes the samples collected during this investigation.

The extent of excavation resulting from removal work conducted by EPA at the Flyway ROW in 2005 is depicted on Figure 2-3. Final confirmation soil sampling results (i.e., the final sample collected in each grid or excavation area) are also depicted on Figure 2-3.

Following excavation and confirmation soil sampling, the area was restored in accordance with the work plan (CDM 2005). Restoration consisted of backfilling the site to grade using materials from a local EPA-approved fill source (refer Section 2.5), and hydroseeding as required.

2.4 Rainy Creek Road Frontages

2.4.1 Investigation Soil Sampling – May 2003

On May 17, 2003, a total of 16 soil samples and one field duplicate were collected, handled, and analyzed in accordance with Revision 1 of the Phase 1 SQAPP (EPA 2000), from the Rainy Creek Road Frontages. Ten of the soil samples collected were outside of the defined boundary of the north and south frontage. All samples were collected from a depth of 0 to 6 inches bgs.

The location and results for the samples collected during this investigation are presented in Figure 2-1. Results from the soil samples, analyzed using PLM-VE and PLM-Grav (SRC 2003), indicate that 14 of these samples contained detectable concentrations of LA ranging from trace (TR) to <1%. The results for the remaining samples were ND for LA. Table 2-30 summarizes the results for the soil samples collected.

2.4.2 Removal Activity – November 2003

On November 10, 2003, a confirmation soil sample was collected from the ditch on the north side of the mine road to provide evidence that decontamination run-off water was not re-contaminating portions of the Rainy Creek Road Frontages. Results

from this soil sample collected indicate that the sample contained a detectable concentration of LA at <1%. Table 2-31 summarizes the result for this soil sample.

2.4.3 Removal Activity – August to October 2004

Between August 10 and October 5, 2004, a total of 28 confirmation soil samples were collected following the excavation of contaminated material from the north and south frontages, as determined by the investigative sampling. All samples were collected from the 0- to 2-inch depth interval.

The location and results for the samples collected during this removal activity are presented in Figure 2-2. Results from the soil samples analyzed by PLM-9002 indicate that 25 of the samples contained detectable concentrations of LA ranging between <1 and 3%. The results of the remaining soil samples collected were ND for LA. Table 2-32 summarizes the results of samples collected during this removal activity.

2.4.4 Quick Response – August 2006

During a water line repair at the north frontage of Rainy Creek Road along Highway 37, a local contractor reported observing vermiculite while excavating a trench to locate a damaged water line.

On August 9, 2006, the local contractor with the assistance of EPA located the damaged water line, provided the necessary repairs, and restored the affected area with clean fill.

A single sample was collected, handled, and analyzed in accordance with RAWP Addendum 2 (CDM 2003b). The result from the soil sample from the stockpiled soil removed during the water line excavation was analyzed by PLM-9002. The sample result indicates that the sample contained a detectable concentration of LA at 1%. This contaminated soil was excavated. A total of 40 cubic yards of contaminated soil was excavated. On August 10, 2006, all restoration work was completed. Table 2-33 summarizes the sample result for this quick response removal activity.

2.5 Fill Material

Fill materials used for restoration at the Libby site are first tested by EPA to ensure that they are free from organic and inorganic contaminants (above background levels) and meet project-specific physical characteristics. During the former Screening Plant restoration activities, testing was conducted as follows:

- One asbestos sample every 3,000th cubic yard used;
- Samples for VOCs, SVOCs, PCBs, TPH, herbicides, pesticides, and target analyte list metals every 5,000th cubic yard used; and
- Samples for geotechnical/agronomy parameters for every 5,000th cubic yard used

Results of these tests were evaluated by qualified project personnel. Once it was determined the fill material met project specific requirements it was used for restoration purposes.

A total of 40 soil samples were collected from the backfill material used at OU2 from 2000 until 2003. Fill material placed at OU2 was obtained from the Nixon, Noble, and Plum Creek (Birk) pits located in Libby.

Results from the fill material soil samples analyzed by PLM-9002 indicate that two of the samples contained detectable concentrations of LA at <1%. The results for the remaining samples were ND for LA. Only fill that did not contain detectable concentrations of LA was used for restoration activities at all OU2 subareas. Table 2-34 provides a summary of all samples collected from the fill sources during remedial activities at OU2. Results of the VOC, SVOCs, PCBs, TPH, herbicides, pesticides, target analyte list metals and geotechnical/agronomy parameters analyses are available upon request.

2.6 Other OU2 Investigations – Ambient Air

To estimate the human health risk associated with inhalation of LA in outdoor ambient air at the Libby site, an outdoor ambient air monitoring program was designed. The details regarding sample collection and methodologies are described in two documents:

- Final, Revision 1 Sampling and Analysis Plan (SAP) for Outdoor Ambient Air Monitoring at the Libby Asbestos Site, Operable Unit 4, Libby (OU4 Ambient Air SAP [CDM and SRC 2006])

- Final Addendum, Sampling and Analysis Plan for Outdoor Ambient Air Monitoring at the Libby Asbestos Site, Former Processing Areas, Operable Units 1, 2, 5, and 6, Libby (Processing Areas Ambient Air SAP [CDM and SRC 2007])

All ambient air samples collected in accordance with these two documents were analyzed by TEM using ISO 10312 counting rules as modified by project-specific laboratory modifications. The sampling frequency at each of the locations varied throughout the ambient air program. From October 2006 to October 2007, samples were collected on a 10-day schedule (5 days of sample collection followed by 5 days without sample collection). From November 2007 to January 2008, samples were collected on a 15-day schedule (5 days of sample collection followed by 10 days without sample collection).

For the purpose of estimating LA concentrations in outdoor ambient air specific to OU2, the two nearest sampling locations to OU2 were identified as follows:

- L15 – 5002 Highway 37 North (collected August 2007 to June 2008)

- L16 – 4500 Highway 2 West (collected July 2007 to June 2008)

Figure 2-4 shows the location of all the ambient air sampling locations and also depicts the location of the two sampling stations used to evaluate the ambient air at OU2. There are total of 34 sample results from these two locations, as summarized in the following table (EPA 2009).

Summary of Outdoor Ambient Air Samples		
Sample Location		Total Number of Samples
ID Number	Address	
L15	5002 Highway 37 North	16
L16	4500 Highway 2 West	18
	Total	34

As indicated in the outdoor ambient air summary report (EPA 2009), the total LA concentrations for the outdoor ambient air samples from these locations ranged from ND to 0.00004 s/cc. The average total LA concentration observed during the 2006-2008 Libby site ambient air sampling program was 0.00001 s/cc (EPA 2009). Three of the 34 samples collected from the two sampling stations listed above had total LA concentrations above 0.00001 s/cc (EPA 2009). The remaining 31 samples had total LA concentrations at or below the Libby site average ambient air total LA concentration.

2.7 Quality Assurance/Quality Control

For work conducted by EPA and its contractors in Libby, quality assurance/quality control (QA/QC) measures include, but are not limited to, the collection of quality control (QC) samples (such as duplicate samples and field blanks), implementation of a laboratory quality assurance (QA) program, review of project reports generated by CDM by an approved CDM QA staff member, and an auditing component to assess the effectiveness of the QA program.

The following sections describe the following QA/QC components implemented for work conducted by EPA and its contractors at OU2: collection of field QC samples; changes to procedures in guidance documents; data usability; and achievement of data quality objectives (DQOs).

All QA/QC components for measurement reports required by EPA Region 8 (i.e., precision, accuracy, representativeness, completeness, and comparability) are addressed in the Draft Quality Assurance and Quality Control Summary Report for the Libby Asbestos Superfund Site (SRC 2007).

2.7.1 Field Quality Control Sample Collection

2.7.1.1 Air and Dust

Two types of air and dust QC samples were collected by sampling personnel: lot blanks and field blanks. These QC samples were collected in accordance with the governing

documents for each sampling event as described in this section. Lot blank data collected in Libby indicate asbestos fiber counts below the detection limit of the analytical method; therefore, air and dust cassettes were deemed usable for sampling at OU2. Libby lot blank data is provided in Appendix B.

Field blanks are indicators of potential sample collection issues or background concentrations of asbestos at a site. Field blanks for air and dust sampling summarized in this report were required to be collected at a frequency of two field blanks per media per work site per day with one sent for analysis and one archived. Field blank data for OU2 indicate asbestos fiber counts below the detection limit of the analytical method. OU2 field blank data is provided in Appendix C. As part of the ambient air sampling program, field blanks were also collected as required per the guidance document (CDM and SRC 2006). Results for ambient air field bank samples are presented in Appendix E. As shown in Appendix D, a total of 137 field blanks were collected. All of the 137 field blanks were ND for LA.

In addition to lot blanks and field blanks typically collected for air and dust samples, co-located air samples and drying blank samples were also collected as QC samples for the ambient air program (CDM and SRC 2006). Results for ambient air co-located samples and the related paired field sample are presented in Appendix E. As shown in Appendix E, a total of 40 co-located samples were collected. LA was detected in two co-located samples and of these, one of the corresponding field samples contained LA. Because most of the results of the co-located and paired field samples results were ND for LA, concordance rates cannot be calculated.

Drying blanks were collected to determine if the process of drying wet (air sample) filters introduced any asbestos fibers to the filter prior to analysis for LA. A total of nine drying blank samples were collected; all of which were ND for LA. Results for the drying blanks are provided in Appendix F.

Overall field QC sample collection frequency and data evaluation for the Libby Superfund Site is presented in the Draft QA/QC Summary Report for data collected under the Supplemental Remedial Investigation Quality Assurance Project Plan (SRC 2007).

2.7.1.2 Soil

Field duplicates were collected at OU2 as QC samples. For OU2 investigation and pre-removal soil sampling, one field duplicate per 20 field samples was required to be collected; however, this goal rate was established for the Libby site as a whole and therefore duplicate soil sample rates from OU2 may not be representative of project collection rates. Soil duplicate sample collection frequency and data evaluation for the Libby Superfund Site is presented in the Draft QA/QC Summary Report for data collected under the Supplemental Remedial Investigation Quality Assurance Project Plan (SRC 2007). To date, field QC samples for confirmation soil sampling is not required at the Libby site.

2.7.2 Field Modifications to Governing Documents

Field modifications to the governing documents were approved by EPA and implemented by field staff during activities at OU2. Signed modification forms are located at the CDM Libby office. No negative implications or biases to data have been noted as a result of these modifications. Details regarding the modifications to each governing document are provided in Appendix F.

2.7.3 Data Usability

Data collected at OU2 were evaluated by the EPA (for emergency response data) or government-contracted staff in consultation with EPA or Volpe Center representatives. Data was not validated past that which is required by the analytical laboratories' QA/QC program. It is assumed that the raw data were useable for their intended purposes.

2.7.4 Achievement of Data Quality Objectives

Each guidance document referenced in this report describes the DQOs identified for each data collection activity conducted at OU2 or the Libby site as a whole. Data collected under the 1999 or 2000 Phase 1 SQAPPs are under review by the EPA project team as part of the human health risk assessment; however, the general Phase 1 objectives were met. All other work plan-specific DQOs were met.

Section 3
Physical Characteristics of the Study Area

3.1 Physical Setting

3.1.1 Surface Features

OU2 is mostly undeveloped and contains only two buildings: a privately-owned garage and shed constructed in 2004, and an abandoned pump house on the Flyway property. All equipment has been removed from the pump house and power has been disconnected. The privately owned garage/shed is accessed periodically by the owners to assess property and equipment stored in the building. This building was also constructed with an apartment, which is not currently in use.

The entire OU2 property is fenced to prevent access from Highway 37 and the River Runs Through It subdivision located immediately south of the OU. The western portion of OU2, along the Kootenai River, is not fenced and portions of the Flyway property have shore line that could be accessible via boat. Rip rap was placed along the banks of the Kootenai River within the former Screening Plant subarea to protect the property from flooding and bank erosion. This rip rap has also reduced the ease of access to this portion of the OU from the Kootenai River.

3.1.2 Meteorology

Libby has a relatively moist climate, with annual precipitation in the valley averaging slightly over 20 inches (this includes approximately 60 inches of snowfall). Surrounding higher elevations receive significantly more precipitation. During the winter months, moist Pacific air masses generally dominate, serving to moderate temperatures and bring abundant humidity, rain, and snow. Colder, continental air masses occasionally drop temperatures significantly, but generally only for shorter periods. The average temperatures in December and January are 25 to 30 degrees Fahrenheit (°F).

During summer, the climate is warmer and dryer, with only occasional rain showers and significantly lower humidity and soil moistures. High temperatures of greater than 90 °F are common. The average temperature in July is approximately 65 to 70 °F. Spring and fall are transition periods.

Due to its valley location along the Kootenai River and downstream of the Libby dam, fog is common in the Libby valley. This effect is most pronounced during winter and in the mornings. Inversions, which trap stagnant air in the valley, are also common. Winds in the Libby valley are generally light, averaging approximately 6 to 7 miles per hour. Prevailing winds are from the WNW, but daily wind direction is significantly affected by temperature differences brought about by the large amount of vertical relief surrounding the area.

3.1.3 Surface Water Hydrology

The Kootenai River, which flows adjacent to the site, has its origins in British Columbia's Kootenay National Park in Canada. From there it flows 485 miles into northwest Montana and through the towns of Libby and Troy. From there it flows into northern Idaho, then back into Canada and Kootenay Lake. Ultimately it joins with the Columbia River. Sixteen miles north of Libby, the river is held back by Libby Dam, creating a 90-mile long reservoir called Lake Koocanusa which reaches into Canada (LibbyMT.com. 2007).

Rainy Creek flows through the former Screening Plant subarea of the OU. Rainy Creek headwaters form in the Kootenai National Forest, approximately 3 miles north of Vermiculite Mountain (United States Geological Survey 1983). Rainy Creek flows perennially, with discharge into the Kootenai River. The lower reach that flows through OU2 is owned by the State of Montana.

The lower portion Rainy Creek was restored with several step pools to facilitate fish migration. The records maintained by the Montana Department of Natural Resources and Conservation for ownership of state water rights indicate that the current owners of the former Screening Plant claim provisional water rights to divert surface water from Rainy Creek for irrigation, industrial, and commercial uses. The owners also own the riparian property rights associated with the riparian lands along lower Rainy Creek. It is expected that Rainy Creek will continue to sustain a viable fish population; however, is unknown whether public access to the lower reach will be allowed in the future.

As previously stated, Libby has a relatively moist climate with annual valley precipitation slightly over 20 inches. Higher elevations receive significantly more precipitation and account for much of the creek flow. Seasonal fluctuations cause varying levels of runoff and creek flow. Typically, runoff is most significant in spring when snow at higher elevations begins to melt. Summer precipitation does occur; however, typical summer weather is hot and dry and creek flow is moderated by high elevation lakes.

3.1.4 Geology

The mountains surrounding Libby are generally composed of folded, faulted, and metamorphosed blocks of Precambrian sedimentary rocks and minor basaltic intrusions. Primary rock types are meta-sedimentary argillites, quartzites, and marbles (Ferreira et al. 1992).

Excluding vermiculite-related materials that may be present, *X-ray diffraction* (XRD) analyses by the United States Geologic Survey (USGS) of shallow, sub-surface soil from more than ten sites in the Libby area show that it is comprised of major (greater than 20%) quartz, minor (5-20%) muscovite (and/or illite) and albitic feldspar, trace (<5%) orthoclase, clinoclore, non-fibrous amphibole (likely magnesiohornblende), calcite, amorphous material (probably organic) and possible pyrite and hematite. Other minerals will be present at levels below 0.5% and are generally not detectable by routine XRD analysis. These mineral components represent the average

components for the area and will vary to some extent depending on location and history. Surface soil contains the above components with the addition of more organic material (USGS 2002).

The vermiculite deposit located at Vermiculite Mountain, the source of LA, is located approximately 7 miles northwest of the town of Libby in the Rainy Creek drainage. The vermiculite deposit specific to the Libby Mine is classified as a deposit within a large ultramafic intrusion, such as pyroxenite plutons, which is zoned and cut by syenite or alkalic granite and by carbonatitic rock and pegmatite. The formation of vermiculite and asbestiform amphiboles in the Libby mine deposit, have been assessed to be the result of the alteration of augite by high-temperature silica-rich solutions (USGS 2002). The Vermiculite Mountain deposit is contained within the Rainy Creek alkaline-ultramafic complex. The Rainy Creek complex is described as the upper portion of a hydrothermally altered alkalic igneous complex composed primarily of magnetite pyroxenite, biotite, pyroxenite, and biotititie. The original ultramafic body is an intrusion into the Precambrian Belt Series of northwestern Montana with a syenite body southwest of the adjacent to the altered pyroxenite and is associated with numerous syenite dikes that cut the pyroxenites.

OU2 gives the appearance of a delta formed by outflow from Rainy Creek. Well logs from the installation of the potable water well indicate an alluvial deposit: clay and sands from 0 to 14 feet bgs, gravels and sands from 14 to 67 feet bgs, and heaving fine sands from 67 to 75 feet bgs.

3.1.5 Soil

Soil is largely derived from the pre-Cambrian rocks, which break down to form loamy soil composed of sand and silt with minor amounts of clay. The Libby valley area is somewhat enriched in clays due to its river valley location, and the dense forest of the region contributes organic matter to the soil. Much of the original soil in the area now occupied by the town of Libby has been modified by human activities. These include addition of vermiculite from the Rainy Creek Complex to the soil, reworking of the soil during construction, road building, railroad operations, gardening, processing of vermiculite (i.e., expansion), and other activities. Soil generally varies in color from tan to gray to black.

The United States Department of Agriculture National Resources Conservation Services describes much of OU2 as andic dystrochrepts, alluvial terraces. As detailed in Section 2, much of the soil at the surface of OU2 is topsoil imported to the site during restoration activities. The surface soil is underlain by stratified alluvial deposits of sand, silt, and gravel (as seen during installation of the potable water well).

3.1.6 Hydrogeology

The Libby basin is hydrologically bound to the west by the pre-Cambrian bedrock, to the north by the Kootenai River and to the east by Libby Creek. The southern boundary of the basin extends under the high terrace of glacial lake bed sediments and with the alluvium of Libby Creek (Woodward-Clyde Consultants 1988).

The sediments overlying bedrock in the vicinity of the town of Libby are of glacial, glaciofluvial or alluvial origins. The site stratigraphy is characterized by lenses of interbedded units consisting of gravels, sands, and silty to clayey gravels and sands. These units are the result of numerous episodes of alluvial and glacial erosion and deposition. Types of depositional environments likely to have existed in the Libby area include braided stream, overbank, splay, point bar, till, moraine, outwash, loess (Aeolian), channel, and lucustrine. These environments moved in time and space, occurred contemporaneously, cancelled each other out (by erosion) and varied drastically in the level of energy and capacity to sort the available clastic material (Woodward-Clyde Consultants 1988).

During the installation of the potable water wells in 2002 and 2003 (see Section 2.1.15) within the former Screening Plant subarea, the static groundwater level was observed in spring and summar at 24 feet bgs within the alluvial aquifer that underlies the site.

3.1.7 Demography and Land Use

Only the former Screening Plant subarea is currently used. All other subareas are currently vacant undeveloped land with no current plans for development of other property use.

At the former Screening Plant, all buildings were demolished during removal activities. One new building was constructed within the boundaries of the former Screening Plant after removal actions were completed. The property is currently privately owned and is being used for residential purposes. It is anticipated that the property will continue to be used for residential and/or commercial purposes.

Recreational users could asses the Flyway portion of the site via the Kootenai River.

3.2 Ecology

3.2.1 Terrestrial Animals

According to the United States Forest Service, the forested areas surrounding Libby have a great diversity of over 350 fish, mammals, birds, reptiles, and amphibians.

Terrestrial animals that have been encountered at the site include mule and white tail deer, red squirrels, common garter snakes, black bears, grizzly bears, moose, osprey, and bald eagles.

3.2.2 Terrestrial Plants

Libby and the surrounding area exhibit tree and grass plant species that are dominant within the Kootenai National Forest. Terrestrial plant species found in the former Screening plant subarea include blue grass, fescue, wheat grasses, cottonwood, birch, alder, and willows. These species were planted during the removal activities within the former Screening plant subarea.

The rest of the property contains both broadleaf and evergreen tress including: lodgepole pine, Douglas-fir, western larch, cottonwood , and western paper birch.

3.2.3 Presence of Threatened ,Endangered, and Protected Species

Threatened and endangered species that have been observed at the site are grizzly bear which have been seen in close proximity to OU2.

Bald eagles were removed from the endangered and threatened species list in 2007, but are still a protected species (Migratory Bird Treaty Act and Bald and Golden Eagle Protection Act). Bald eagles have been seen along the Kootenai River near OU2.

Section 4
Nature and Extent of Contamination

CSMs are used to identify potential site-specific exposure pathways (ways in which a user of the site could be exposed to LA) to determine what pathways require evaluation during risk assessment and to ensure each pathway is properly assessed at the time of the RI. The CSM for current and future receptors at OU2 indicate the potential contaminated media of concern for OU2 include: outdoor air near highways, indoor air, dust in air of vehicles, outdoor air near disturbed soil, general (ambient) outdoor air, and dust in air from disturbances of roofing or other outdoor surfaces. Of these media of concern, only the following have exposure pathways that are considered complete (posing a significant potential risk by inhalation): outdoor air near highways, indoor air, outdoor air near disturbed soil, and general (ambient) outdoor air. The other media have pathways are incomplete (exposure by inhalation is minimal when compared to other pathways).

Section 4 summarizes the current nature and extent of LA detected at OU2 and is organized to present results for each of the contaminated media of concern with a complete exposure pathway identified in the site-specific CSM. The CSM is described in Section 6.

While Section 2 presents information on a large number of past removal and investigation activities, this section only presents data that represent the current status of the site.

4.1 LA in Outdoor Air near Highways

The source of LA in outdoor air near highways was the airborne release of LA from the disturbance of LA contaminated soil along the Highway 37 ROW adjacent to OU2. LA contaminated soil along the Highway N 37 ROW has been removed and remaining surface soil is ND for LA (Figure 2-3). LA concentrations ≥ 1% have been detected in confirmatory soil at the eastern boundary of the Flyway within the Highway 37 ROW at depths up to 2 feet bgs. This residual contamination is contained below an engineered cap placed during previous removal actions conducted at the site as described in Section 2.

4.2 LA in Indoor Air and Dust

As previously mentioned, there are two buildings currently within the boundary of the site: a privately-owned garage and shed within the boundary of the former Screening Plant, and the abandoned pump house at the Flyway.

The privately-owned garage and shed within the boundary of the former Screening Plant was constructed in 2004 after soil remediation within that part of the OU was completed. As shown in the CSM (Figure 6-1), indoor air becomes contaminated when indoor dust that contains LA is disturbed. Indoor LA-containing dust is transferred indoors from contact with LA-containing soil. LA-containing soil within the boundary of the former Screening Plant has been removed and residual

contamination remains at depth as described in Section 4.5. This residual contamination is contained below an engineered cap placed during previous removal actions conducted at the site as described in Section 2.

The abandoned pump house at the Flyway property was cleaned during removal activities. All equipment has been removed from the pump house and power has been disconnected.

4.3. LA in Outdoor Ambient Air

The specific outdoor ambient air sampling locations used to estimate the total LA concentrations in outdoor ambient air at OU2 are discussed in Section 2.5. The total LA concentration in outdoor ambient air has been observed at levels ranging from ND to 0.00004 s/cc in the two sample locations closest to OU2 (EPA 2009). Of 34 samples, LA was observed in 3 (8.8%) of the samples collected. Below is a summary of the concentrations of total LA observed and the frequency of LA detections for each of the two locations.

Summary of Ambient Air Sampling				
Sample Location		Total Number of Samples	Total Number of Samples with LA	Range of Total LA Concentrations (s/cc)
ID	Address			
L1	5002 Highway 37 North	16	1	ND to 0.000040
L1	4500 Highway 2 West	18	2	ND to 0.000038

Notes: LA – Libby amphibole asbestos; s/cc – structures per cubic centimeter; ND – non-detect; Data summarized from Summary of Outdoor Ambient Air Monitoring for Asbestos at the Libby Asbestos Site, Libby, Montana (October 2006 to June 2008) (EPA 2009).

4.4 LA in Outdoor Air near Disturbed Soil

The source of LA in outdoor air near disturbed soil is a result of the airborne release of LA from the disturbance of LA contaminated soil. As detailed in the following section and depicted in Figure 2-3, surface soil at the site has undergone extensive removal and any subsurface material is underneath an engineered cap between 1 to 4 feet thick.

4.5 LA in Soil

Soil is the main source of potential LA release and an important transport pathway in the potential exposure at OU2 (Figure 4-1). The status of LA in soil at the site is discussed in detail in this section.

Current site conditions are such that vermiculite and LA are present in subsurface soil at the site. Each subarea of the OU contains residual contamination in the subsurface as described below and shown in Figure 2-3:

- The majority of residual contamination is present at depths greater than or equal to 4 feet bgs within the former Screening Plant area north of Rainy Creek and in several isolated areas at depths less than 4 feet bgs. In general, removal activities in

this area were pre-established to 4 feet bgs and contamination was encountered at this depth. The area south of Rainy Creek also has residual contamination; however, a more targeted removal approach was applied to this area and residual contamination ranges between less than 1 and 4 feet bgs.

- The majority of the excavated areas within the Flyway met EPA's clearance criteria (<1% LA at depth) at depths varying from less than 1 foot bgs to greater than 4 feet bgs. One area of surface soil (approximately 10,000 square feet) with an LA result of <1% (sample 1-03000) remains at the surface.

- LA concentrations ≥1% have been detected in confirmation soil samples collected at the eastern boundary of the Flyway within the Highway 37 ROW at depths of less than 1 foot bgs to up to 2 feet bgs. Also within the Highway 37 ROW is an isolated area with concentrations of LA of ≥1% at less than 1 foot bgs.

- The majority of subarea 3 does not contain residual contamination; however, one confirmation soil sample collected along the north portion of the property contained <1% LA at a depth of 1 foot bgs.

- Residual contamination is present along the Rainy Creek Road Frontages at a depth between 1 and 2 feet bgs.

4.6 Summary

The following summarizes the observations and key findings related to the nature and extent of LA at OU2 that is most relevant to the current status of the site, and presented for each of the contaminated media with a complete pathway as identified in the CSM (Figure 6-1) (see Section 6 for further details regarding estimated risks):

- *LA in outdoor air near highways* – LA-contaminated surface soil along the highway adjacent to OU2 has been removed.

- *LA in indoor air and dust* - Any LA-contaminated soil that would lead to contamination of indoor air or dust with LA is contained below an engineered cap placed during previous removal actions conducted at the site as described in Section 2.

- *LA in general outdoor ambient air* -The total LA concentration in outdoor ambient air has been observed at levels ranging from ND to 0.00004 s/cc in the two sample locations closest to OU2 (EPA 2009).

- *LA in outdoor air near disturbed soil* - Surface soil at the site has undergone extensive removal and any material is underneath an engineered cap between 1 to 4 feet thick. One exception is the area represented by sample 1-03000 (approximately 10,000 feet). This surface soil sample had a result of <1% and was not removed during the emergency response actions.

- *LA in soil* – Vermiculite and LA-containing soil is known to exist in the subsurface and is contained below engineered caps placed during the removal activities.

Section 5
Contaminant Fate and Transport

Evaluation of fate and transport of vermiculite, vermiculite concentrate, and LA is based on results of site physical characteristics, source characteristics, and extent of contamination investigations. This section provides a discussion of the important factors involved in fate and transport of vermiculite, vermiculite concentrate, and LA at the site.

5.1 Contaminant Fate and Transport

Information related to the persistence of LA structures in the environment is not fully understood or researched. Discussions in this section summarize the observations available for asbestos fibers in general where information specific to the fate of LA in the environment does not exist.

Asbestos fibers are not volatile and are insoluble. Because of these characteristics, asbestos fibers tend to settle out of air and water, and deposit in soil or sediment (EPA 1977, 1979 after Agency for Toxic Substances and Disease Registry [ATSDR] 2001b). However, it has been documented that small fibers can remain suspended in both air and water for long periods of time and be transported long distances (Jaenicke 1980 and EPA 1979 after ATSDR 2001). The degradation of asbestos in the environment occurs slowly, if at all (NRC 1984 after ATSDR 2001), and asbestos is thought to exist in the environment unchanged for long periods of time following release.

Once airborne, a number of factors (thickness, length, and static charge) influence how long an asbestos fiber will remain in the air. The most important factor is the thickness of the particle (EPA 2003). Most LA particles observed in air in Libby have a thickness in the range of 0.1 to 1.0 µm, with an average of around 0.4 µm. In air that is moving, asbestos particles of around 0.5 µm in thickness will typically fall out of the air and be re-deposited on surfaces with a "half time" of about 2 hours.

The half time is a measure of how long it takes for the concentration of a material to decrease by 50%. For example, if the starting concentration were 0.001 s/cc, and the half time were 2 hours, after 2 hours the concentration would be 0.0005 s/cc, after 4 hours the concentration would be 0.00025 s/cc, etc. Particles at the low end of the thickness range (closer to 0.1 µm) may remain suspended for significantly longer periods of time (half-time of about 40 hours), while fibers at the high end of the thickness range (closer to 1 micron) will tend to fall out more quickly (half time of about 30 minutes) (Baron 2004).

These calculated estimates of residence time in air are generally consistent with observations from field studies of asbestos residence time in air. For example, Grace performed "drop tests" to see how much asbestos was in air at varying times after dropping some vermiculite on the ground. The results indicated that concentrations

in air rose for about 5-10 minutes (this increase was probably due to the mixing effect), and then fell with a half time of about 30 minutes (Grace 1976). In another case, Versar performed a series of studies for the EPA in which vermiculite insulation in attics was disturbed and asbestos concentrations in air were measured over time. Based on their data, Versar concluded that most asbestos fibers settle from attic air within about 24 hours (Versar 2003).

As long as an LA particle remains in air, it will tend to move in the same way that the air moves. This means that concentrations of LA will initially be highest at the point where the disturbance occurred, but will tend to decrease after time as the particles are moved about by air currents. In indoor air, the time that it takes for LA particles to mix in the air of a room depends on how much airflow there is, but mixing would usually be expected within about 5 to 30 minutes (Nazaroff 2005).

Coarse particles of asbestos and/or vermiculite can erode through physical processes such as weathering and/or crushing into smaller particles of asbestos and become airborne. Asbestos fibers and/or vermiculite are not known to migrate through soil, as such asbestos and/or vermiculite at depth do not pose an exposure risk to receptors at this site unless it becomes disturbed by intrusive human activities (i.e., underground utility installation and/or maintenance).

When a release occurs in outdoor air, the degree of mixing and transport will depend mainly on wind speed. If the air is completely calm, the concentration might remain elevated near the source for several hours. If the wind is blowing, the particles will tend to rapid disperse away from the source of release.

The fate of asbestos and vermiculite in water follows the fate of most particles: fine particles can travel with the water phase for long distances; coarse particles tend to settle out and be transported with sediment.

Section 6
Baseline Risk Assessment

This section is a baseline human health risk assessment for OU2 of the Libby Asbestos Superfund Site. The risk assessment evaluates the potential health risks to people who may be exposed to LA while living, working or visiting in OU2, either now or in the future, based on the conditions that currently exist within OU2.

People exposed to LA at OU2 may also be exposed to LA at other locations in and around Libby. While this risk assessment focuses exclusively on exposures and risks that occur within OU2, the contributions of risks from OU2 to total (cumulative) site-wide risk will be addressed in the future.

6.1 Exposure Assessment

6.1.1 Conceptual Site Models

6.1.1.1 Pre-Cleanup Conditions

As discussed in Section 2, historic operations at the Screening Plant and the Flyway led to substantial contamination of OU2 soils with vermiculite and LA. Before the OU was cleaned up by EPA, this contamination may have led to human inhalation exposure to LA by a number of alternative pathways, as summarized in the CSM presented in Figure 6-1. People who might have been exposed included residents, commercial workers, tradespeople, and recreational visitors (mainly along the river). The exposure pathways of potential concern included:

- *Disturbance of LA-contaminated soil*. Any disturbance of LA-contaminated outdoor soil (e.g., driving on the soil, digging in the soil, mowing grass or other vegetation, construction activities, etc.) would release LA from the soil into air, especially of the breathing zone of the person engaged in the soil-disturbing activity.

- *Disturbance of LA-contaminated waste along the Highway*. Spillage from trucks hauling mine products and waste may have contaminated soils along the right of way of Highway 37, which passes along the eastern side of OU2. Trucks and cars passing along the highway could cause contaminants to become suspended in air, which could result in exposures of people driving, riding or walking along the highway.

- *Disturbance of LA-contaminated indoor dust*. People who live or work indoors at the OU may carry LA-contaminated outdoor soil into indoor spaces on shoes of clothing, where the LA would become mixed into indoor dust. Any indoor activities that disturbed the dust would result in LA being released into the breathing zone of the person performing the activity.

- *Inhalation of general (ambient) outdoor air*. Even if a person is not engaged in any activities that disturb an LA-contaminated source, LA may be released to outdoor ambient air by natural forces such as wind or by disturbances caused by others,

and this could lead to inhalation exposure simply by breathing outdoor ambient air.

Other pathways that might have been operating in the past include: a) contamination of the interior of vehicles (cars, trucks) with LA-containing soil from OU2, followed by inhalation exposure while driving, and b) disturbance of LA-contaminated dust on roofs or other outdoor surfaces during roof repair or other similar activities.

6.1.1.2 Post-Cleanup Conditions

As discussed in Section 2, because of concerns for current or future exposure of people to the contamination in OU2, EPA has taken extensive actions to clean up the mine-related waste materials and contaminated soils at OU2.

Current Surface Soil Conditions

Figure 6-2 is a map that summarizes areas of the OU where surface soils have either been capped or else removed and backfilled with clean soil. As shown, surface soils have been remediated over almost the entire area of OU2. Three exceptions (shown by areas with green shading in Figure 6-2) include the following:

- A small area along the river, south of the confluence with Rainy Creek. This area is seasonally submerged. Because any LA contamination that might have existed in this area is expected to either be washed away by the river flow, or else buried beneath sediment deposits, the surface soil in this area is also expected to be free of contamination.

- A larger area along the river in the southern third of OU2. Most of this area is also seasonally submerged, although a narrow portion along the eastern boundary is not. A number of soil samples have been collected along this narrow strip (see Figure 6-2), and all were non-detect for LA by PLM-VE. Based on this, it is concluded that this area is not of concern.

- An area in the southeast corner of OU2, near Highway 37. Surface soils in this area were not remediated because no soil samples collected in the area exceeded the trigger for action (≥ 1%). However, one sample (1-03000) did reveal a low level (<1%) of LA in soil. Based on this, it is concluded that this area could be of potential concern to humans who live or work in the area on a regular basis.

Current Sub-Surface Soil Conditions

Even though cleanup actions taken at OU2 often involved removing contaminated soils to depths of up to 4 feet, there are a number of areas where residual contamination remains (see Figure 2-3).

CSM for Current and Future Exposures
Based on this information, the CSM for how people may be exposed to LA at OU2 under current site conditions, now and in the future, is shown in Figure 6-3. The key concepts are summarized below:

- In areas that have been remediated and where surface soil is either capped or backfilled with clean soil, there are no complete exposure pathways to LA at present.
- In areas in which the surface has been remediated but residual contamination remains in subsurface soils, if future excavation or construction activities occur, a number of potentially significant exposure pathways might become complete, including a) exposure of tradespersons (excavation workers) during and after the subsurface soil excavation work, and b) exposure of on-site residents, workers or visitors to releases from post-construction surface soil contamination.
- In areas where surface soil has not been remediated and where vermiculite or LA contamination is present, exposures from soil disturbances could be of concern to all receptors.

6.1.2 Quantification of Exposure

Quantification of human exposure to asbestos in air is based on the long-term average concentration level of asbestos in the air that is breathed (EPA 2008).

Under current site conditions, the only data on LA levels in air that exist are for outdoor ambient air (EPA 2009). The estimated level of human health risk from exposure to outdoor ambient air are discussed in EPA (2008), and are summarized below in Section 6.4.

Data are not available of the levels of LA in air that may result from the disturbance of any remaining areas of surface soil contamination in OU2 (see Figure 6-2), or from areas of OU2 that might become contaminated in the future due to excavation activities that could bring residual subsurface contamination to the surface. Consequently, it is not possible to derive any quantitative estimates of the level of human exposures that might ensue from these scenarios.

6.2 Toxicity Assessment

The adverse effects of asbestos exposure in humans have been the subject of a large number of studies and publications. The following section provides a brief summary of the main types of adverse health effects that have been observed in humans who have been exposed to asbestos. More detailed reviews of the literature are provided

in EPA (1986), International Agency for Research on Cancer (IARC) (1977), World Health Organization (WHO) (2000), and ATSDR (2001, 2004).

6.2.1 Non-Cancer Effects

6.2.1.1 Asbestosis

Asbestosis is a disease of the lung that is characterized by the gradual formation of scar tissue in the lung parenchyma. Initially the scarring may be minor and localized within the basal areas, but as the disease develops, the lungs may develop extensive diffuse alveolar and interstitial fibrosis (American Thoracic Society 1986). Build-up of scar tissue in the lung parenchyma results in a loss of normal elasticity in the lung which can lead to the progressive loss of lung function. People with asbestosis tend to have increased difficulty breathing that is often accompanied by coughing or rales. In severe cases, impaired respiratory function can lead to death. Asbestosis generally takes a long time to develop, with a latency period from 10 to 20 years.

6.2.1.2 Pleural Abnormalities

Exposure to asbestos may induce several types of abnormality in the pleura (the membrane surrounding the lungs).

- Pleural effusions are areas where excess fluid accumulates in the pleural space. Most pleural effusions last several months, although they may be recurrent.
- Pleural plaques are acellular collagenous deposits, often with calcification. Pleural plaques are the most common manifestations of asbestos exposure.
- Diffuse pleural thickening is a noncircumscribed fibrous thickening of the visceral pleura with areas of adherence to the parietal pleura. Diffuse thickening may be extensive and cover a whole lobe or even an entire lung.

Pleural abnormalities are generally asymptomatic, although rarely they may be associated with decreased ventilatory capacity, fever, and pain (e.g., Bourbeau et al. 1990, Baker et al. 1985, Churg 1986, Jarvholm and Larsson 1988). Severe effects are rare, although Miller et al. (1983) reported on severe cases of pleural thickening that lead to death. The latency period for pleural abnormalities is usually about 10 to 40 years (American Thoracic Society 2004), although pleural effusions may occasionally develop as early as one year after first exposure (Epler and Gaensler 1982).

6.2.1.3 Observations of Asbestos-Related Non-Cancer Diseases in People Exposed to LA

Amandus and Wheeler (1987), McDonald et al. (1986a, 2004), and Sullivan (2007) studied the cause of death in workers exposed to LA while working at the vermiculite mine and mill at Libby. Each of these researchers reported that Libby workers were more likely to die of non-malignant respiratory disease (NMRD) (i.e., asbestosis,

chronic obstructive pulmonary disease (COPD), pneumonia, tuberculosis and emphysema) compared to the general U.S. population (white males).

McDonald et al. (1986b) and Amandus et al. (1987) evaluated the prevalence of chest radiographic changes in workers exposed to LA while working at the vermiculite mine and mill at Libby. These researchers observed increased prevalence in pleural changes, including pleural calcification, pleural thickening and profusion of small opacities among exposed workers. Rohs et al. (2007) studied the prevalence of pleural changes in the lungs of workers exposed to LA while working at a facility in Marysville, OH expanding Libby vermiculite for use as an inert carrier for lawn care products. Rohs et al. (2007) observed an increased incidence of pleural plaques, diffuse pleural thickening and interstitial changes (irregular opacities) in exposed workers. Peipins et al. (2003), Muravov et al. (2005), and Whitehouse (2004) also observed increased incidence in pleural abnormalities not only in workers at Libby, but also in household contacts of former employees of the Libby mine and residents of Libby, MT. These findings support the conclusion that exposure to LA can induce pleural abnormalities.

6.2.2 Cancer Effects

Many epidemiological studies have reported increased mortality from cancer in asbestos workers, especially from lung cancer and mesothelioma. Based on these findings, and supported by extensive carcinogenicity data from animal studies, EPA has classified asbestos as a known human carcinogen (EPA 1993).

6.2.2.1 Lung Cancer

Exposure to asbestos is associated with increased risk of developing all major histological types of lung carcinoma (adenocarcinoma, squamous cell carcinoma, and oat-cell carcinoma) (ATSDR 2001). The latency period for lung cancer generally ranges from about 10 to 40 years (ATSDR 2001). Early stages are generally asymptomatic, but as the disease develops, patients may experience coughing, shortness of breath, fatigue, and chest pain. Most lung cancer cases result in death. The risk of developing lung cancer from asbestos exposure is substantially higher in smokers than in non-smokers (Selikoff et al. 1968, Doll and Peto 1985, ATSDR 2001, National Toxicology Program [NTP] 2005).

6.2.2.2 Mesothelioma

Mesothelioma is a tumor of the thin membrane that covers and protects the internal organs of the body including the lungs and chest cavity (pleura), and the abdominal cavity (peritoneal). Exposure to asbestos is associated with increased risk of developing mesothelioma (ATSDR 2001). The latency period for mesothelioma is typically around 20-40 years (Lanphear and Buncher 1992, ATSDR 2001, Mossman et al. 1996, Weill et al. 2004). By the time symptoms appear, the disease is most often rapidly fatal (British Thoracic Society 2001).

6.2.2.3 Other Cancers

Limited evidence exists to suggest that exposure to asbestos may also increase the risk of cancer in several other tissues, including the gastrointestinal tract, the larynx and pharynx, and the kidney (NAS 2006, Selikoff et al. 1979, Enterline et al. 1987, Putoni et al. 1979).

6.2.2.4 Observations of Asbestos-Related Cancer Cases in Workers in Libby

Amandus and Wheeler (1987), Amandus et al. (1987), McDonald et al. (1986a, 2004), and Sullivan (2007) studied the cause of death in workers exposed to LA while working at the vermiculite mine and mill at Libby. All of these groups of researchers reported an increased incidence of lung cancer and mesothelioma in exposed workers, strongly supporting the conclusion that LA can cause increased risk of respiratory cancer when inhaled.

6.3 Characterization of Risk

6.3.1 Risk from Ambient Air

EPA performed a two-year study to characterize the concentration levels of LA in outdoor ambient air in and about the community of Libby (EPA 2009). The results indicated that LA levels in outdoor ambient air tended to be higher in summer than other times of year (most likely due to the dry and dusty conditions in late summer). Risk calculations performed in accord with the method described in EPA (2008) indicated that lifetime excess cancer risks to area residents and workers were below EPA's level of concern (< 1E-06).

6.3.2 Risk from Soil Disturbances in Areas of Remediated Soil

In areas where current surface soil consists of a clean cap or clean backfill (see Figure 6-2), there are no complete exposure pathways linked to soil, so risks from soil disturbances are not of concern.

6.3.3 Risks from Soil Disturbances in Areas of Current or Potential Future Surface Contamination

Because no data exist on the levels of LA in air during soil disturbances in the area of OU2 where current surface soil remains contaminated with vermiculite or LA (see Figure 6-2), it is not possible to derive quantitative risk estimates for humans who might be exposed during soil disturbances in that area. Likewise, it is not possible to derive quantitative risk estimates for exposures that might occur from soil disturbance activities in the future if future excavation or construction activities result in residual subsurface contamination being brought to the surface. However, air data collected in OU2 (before and during cleanup) and in other parts of the Libby Superfund site establish that disturbance of soils that contain vermiculite and LA can

lead to the release of LA fibers into air, and this would increase the risk of cancer in any humans who were exposed on a regular basis.

6.4 Summary

Most surface soils in OU2 have been remediated, and in these areas there are no complete exposure pathways of concern at present. However, one area (surrounding sample 1-03000) of the OU remains where current surface soil is known to be contaminated. In addition, residual vermiculite and LA are known to remain in subsurface soil in many locations. If contaminated subsurface soil were brought to the surface in the future, human exposure could become a concern at many locations across the OU. Although no data exist to support a quantitative evaluation of potential risks to humans who might disturb contaminated surface soil now or in the future, air sampling data from OU2 (prior to and during cleanup) and from other parts of the site indicate that human health risks might be unacceptable if contamination in soil became sufficiently extensive and human exposure was chronic.

Section 7
Summary and Conclusions

7.1 Summary

7.1.1 Investigation Findings and Observations

OU2 was historically owned and used by Grace for stockpiling, staging, and distributing vermiculite and vermiculite concentrate to vermiculite processing areas and insulation distributors outside of Libby. As result of these operations, the site was contaminated with LA contained within the vermiculite and vermiculite concentrate. Because of the LA contamination present at the site, it became necessary for EPA to conduct various investigation activities to determine the nature and extent of LA contamination at the site. Through these investigations it became evident that removal actions would be required to remove LA source material present at the site to reduce exposures to LA.

Removal and restoration actions at the site were conducted between 2002 and 2006. Through these removal actions all original buildings were demolished with the exception of the pump house at the Flyway which was cleaned during removal activities. Most surface soil at the site was removed. Surface soil remaining at the site is mostly imported top soil placed during restoration activities. The other remaining surface soils have either tested ND or trace for LA. Residual contamination is known to be present in the subsurface soil within each subarea. This contamination is below engineered caps of between 1 to 4 feet in thickness, with the exception of an isolated portion of the Highway 37 ROW where LA concentrations of >1% remain at less than 1 foot bgs.

Exposure pathways have been mitigated or by investigation been found to be below risk levels that are of concern through the removal and restoration actions conducted at the site, with the exception of the isolated area along the Highway 37 ROW. The following table summarizes the status of each exposure pathway within OU2:

Exposure Pathway	Status
Outdoor air near highways adjacent to OU2	Mitigated through removal actions, with the exception of an isolated portion along the Highway 37 ROW with >1% LA at <1 foot bgs
Indoor air	Mitigated through removal action
Dust in air of vehicles	Pathway is incomplete and believed to negligible when compared to other pathways
Outdoor air near disturbed soil	Mitigated through removal actions, with the exception of an isolated portion along the Highway 37 ROW with >1% LA at <1 foot bgs, and the 10,000 square foot area surrounding sample location 1-03000 with LA at <1%
General ambient air	Investigation results indicate this pathway is not a concern
Inhalation of dust in air from disturbances of roofing or other outdoor surfaces	Pathway is incomplete and believed to negligible when compared to other pathways

7.1.2 Risk Assessment Summary

Most surface soils in OU2 have been remediated, and in these areas there are no complete exposure pathways of concern at present. However, one area of the OU remains where current surface soil is known to be contaminated (surrounding sample 1-03000). In addition, residual vermiculite and LA are known to remain in subsurface soil in many locations. If contaminated subsurface soil were brought to the surface in the future, human exposure could become a concern at many locations across the OU. Although no data exist to support a quantitative evaluation of potential risks to humans who might disturb contaminated surface soil now or in the future, air sampling data from OU2 (prior to and during cleanup) and from other parts of the site indicate that human health risks might be unacceptable if contamination in soil became sufficiently extensive and human exposure was chronic.

7.2 Conclusions

Based on the information currently available and presented in this RI report, the following conclusions have been drawn regarding OU2:

- All complete exposure pathways have been broken through the previously completed removal actions or through investigation been found to be below levels of concern, with the possible exception of outdoor air near disturbed soil in an isolated portion of the Highway 37 ROW and in the area of sample 1-03000.

- The ambient air concentrations observed at OU2 indicate a risk range related to ambient air at OU2 to be between 5E-08 and 1E-07 (EPA 2009).

- Vermiculite-containing soil is known to exist in the subsurface and is contained below engineered caps placed during the removal activities.

- The majority of residual contamination is present at depths greater than or equal to 4 feet bgs within the former Screening Plant area north of Rainy Creek and in several isolated areas at depths less than 4 feet bgs. Figure 2-3 depicts the depths of residual contamination in these areas.

- The majority of the excavated areas within the Flyway met EPA's clearance criteria (<1% LA at depth) at depths varying from less than 1 foot bgs to greater than 4 feet bgs. However, LA concentrations ≥1% have been detected in confirmation soil samples collected at the eastern boundary of the Flyway within the Highway 37 ROW at depths less than 1 foot bgs up to 2 feet bgs. Figure 2-3 depicts the depths of residual contamination in this area. LA was observed in surface soils in one area not previously remediated at concentrations of <1%.

- Within the Highway 37 ROW is an isolated area with concentrations of LA of >1% at less than 1 foot bgs.

- The majority of subarea 3 does not contain residual contamination; however, one confirmation soil sample collected along the north portion of the property contained <1% LA at a depth of 1 foot bgs.
- Residual contamination is present along the Rainy Creek Road Frontages at a depth between 1 and 2 feet bgs. Figure 2-3 depicts the depths of residual contamination in this area.
- Air data collected in OU2 (before and during cleanup) and in other parts of the Libby Superfund site establish that disturbance of soils that contain vermiculite and LA can lead to the release of LA fibers into air, and this would increase the risk of cancer in any people who were exposed on a regular basis.

This RI will be followed by an FS. The FS will contain multiple preliminary remedial action objectives include the following:

1) Mitigate the potential for inhalation exposures to asbestos fibers that would result in risks that exceed the target cancer risk range specified by EPA of 1E-06 to 1E-04
2) Control erosion of contaminated soil by wind and water from source locations to prevent the spread of contamination to unimpacted locations and media
3) Implement controls to prevent uses of the site that could pose unacceptable risks to human health or the environment or compromise the remedy

A preliminary list of Federal/state location and chemical specific applicable or relevant and appropriate requirements (ARARs) are provided in Table 7-1. ARARs represent the Federal and state standards, requirements, criteria, or limitations that must be met by any Superfund remedial action.

Section 8
References

Amandus HE and Wheeler R. 1987. The Morbidity and Mortality of Vermiculite Miners and Millers Exposed to Tremolite-Actinolite: Part II. Mortality. American Journal of Industrial Medicine, 11: 15-26.

Amandus HE, Althouse R, Morgan WKC, et al. 1987. The Morbidity and Mortality of Vermiculite Miners and Millers Exposed to Tremolite-Actinolite: Part III. Radiographic Findings. American Journal of Industrial Medicine, 11: 27-37.

American Thoracic Society. 1986. The diagnosis of nonmalignant diseases related to asbestos. American Review Respiratory Disease. 134: 363-368.

American Thoracic Society. 2004. Diagnosis and initial management of nonmalignant diseases related to asbestos. Am. J. Respir. Crit. Care Med. 170: 691-715.

ATSDR. 2001. Toxicological Profile for Asbestos. Atlanta, GA: Agency for Toxic Substances and Disease Registry, U.S. Department of Health and Human Services, Public Health Service. http://www.atsdr.cdc.gov/toxpro2.html#bookmark05

ATSDR. 2004. Toxicological Profile for Synthetic Vitreous Fibers. Atlanta, GA: Agency for Toxic Substances and Disease Registry, U.S. Department of Health and Human Services, Public Health Service.
http://www.atsdr.cdc.gov/toxpro2.html#bookmark05

Baker EL, Dagg T, and Greene RE. 1985. Respiratory illness in the construction trades. I. The significance of asbestos-associated pleural disease among sheet metal workers. J Occup Med 27:483-489.

Bourbeau J, Ernst P, Chrome J, et al. 1990. The relationship between respiratory impairment and asbestos-related pleural abnormality in an active work force. Am Rev Respir Dis 142:837-842.

British Thoracic Society. 2001. British Thoracic Society Standards of Care Committee. Statement on malignant mesothelioma in the United Kingdom. Thorax 56:250-65.

CDM. 2001a. Final Removal Action Work Plan for Flyway Property. August 14. Prepared for EPA by CDM.

_____. 2001b. Final Removal Action Work Plan for the Screening Facility. August 14. Prepared for EPA by Volpe and CDM.

_____. 2002b. Removal Action Work Plan Addendum 1 for Flyway Property. May 10. Prepared for EPA by CDM.

_____. 2003a. Screening Plant Restoration. March 2003. Prepared for EPA by Volpe and CDM.

_____. 2003b. Removal Action Work Plan Addendum 2 for Flyway Property. July 18. Prepared for EPA by CDM.

_____. 2003d. Draft Final Pre-design Inspection Activities Work Plan. November 2003. Prepared for EPA by Volpe and CDM.

_____. 2005. Final Removal Action Work Plan Addendum to the Response Action Work Plan for Wise Property and KDC Flyway Right-of-Way. February 14. Prepared for EPA by CDM.

_____. 2006. Draft Technical Memorandum - Former Screening Plant Well Installation. May 2006. Prepared for Volpe by CDM.

Churg A. 1986. Nonneoplastic asbestos-induced disease. Mt Sinai J Med (NY) 53:409-415.

Doll R and Peto J. 1985. Asbestos: Effects on health of exposure to asbestos. A report to the Health and Safety Commission. London, England, Her Majesty's Stationery Office.

EPA 1986. Airborne Asbestos Health Assessment Update. Report 600/8-84-003F. U.S. Environmental Protection Agency, Office of Health and Environmental Assessment. Available online at http://cave.epa.gov.

_____. 1993. Integrated Risk Information System (IRIS). On-line database of toxicity data maintained by the U.S. Environmental Protection Agency (EPA). Last updated 07/01/1993. Available online at http://www.epa.gov/iriswebp/iris/index.html.

_____. 1999. Sampling and Quality Assurance Project Plan for Libby, Montana Environmental Monitoring for Asbestos (Phase 1 SQAPP). December 6.

_____. 2000. Sampling and Quality Assurance Project Plan, Revision 1, for Libby, Montana Environmental Monitoring for Asbestos (Phase 1 SQAPP). January 4.

_____. 2003. Draft Final Technical Memorandum for the Libby Asbestos Site Residential/Commercial Cleanup Action Level and Clearance Criteria. December.

_____. 2008. Framework for Investigating Asbestos-Contaminated Sites. Report prepared by the Asbestos Committee of the Technical Review Workgroup of the Office of Solid Waste and Emergency Response, U.S. Environmental protection Agency. OSWER Directive #9200.00-68.

_____. 2009. Summary of Outdoor Ambient Air Monitoring for Asbestos at the Libby Asbestos Site, Libby, Montana. (October 2006 to June 2008). Report prepared by U.S.

Environmental Protection Agency, Region 8, with Technical Assistance from SRC, Inc. February 9, 2009.

Enterline PE, Hartley J, and Henderson V. 1987. Asbestos and cancer: A cohort followed up to death. Br J Ind Med 44:396-401.

Epler GR and Gaensler EA. 1982. Prevalence of asbestos pleural effusion in a working population. JAMA. 247: 617-622.

International Agency for Research on Cancer (IARC). 1977. Monographs on the Evaluation of
Carcinogenic Risks to Man. Volume 14. IARC Scientific Publications. Lyon, France.

Jarvholm B and Larsson S. 1988. Do pleural plaques produce symptoms? A brief report. J Occup Med. 30:345-347.

ISO. 1995. International Organization for Standardization. Ambient Air – Determination of Asbestos Fibers – Direct Transfer Transmission Electron Microscopy Method. ISO 10312:1995(E)

Lanphear BP and Buncher CR. 1992. Latent period for malignant mesothelioma of occupational origin. J Occup Med 34:718-721.

McDonald JC, McDonald AD, Armstrong B, and Sebastien P. 1986a. Cohort study of mortality of vermiculite miners exposed to tremolite. Brit. J. Ind. Med. 43:436-444.

McDonald JC et al. 1986b. Radiological Survey of Past and Present Vermiculite Miners Exposed to Tremolite. British Journal of Industrial Medicine, 43: 445-449.

McDonald JC, Harris J, and Armstrong B. 2004. Mortality in a cohort of vermiculite miners exposed to fibrous Amphibole in Libby, Montana. Occup. Environ. Med. 61:363-366.

Miller A, Teirstein AS, and Selikoff I. 1983. Ventilatory failure due to asbestos pleurisy. Am. J. Med. 75: 911-919.

Mossman BT, Kamp DW, and Weitzman SA. 1996. Mechanisms of carcinogenesis and clinical features of asbestos-associated cancers. Cancer Invest. 14: 466-480

Muravov OI, Kaye WE, Lewin M, et al. 2005. The Usefulness of Computed Tomography in Detecting Asbestos-Related Pleural Abnormalities in People who had Indeterminate Chest Radiographs: The Libby, MT Experience. International Journal of Hygiene and Environmental Health, 208: 87-99.

National Academy of Sciences (NAS). 2006. Asbestos: Selected Cancers. Committee on Asbestos: Selected Health Effects. Board on Population Health and Public Health Practices.

National Toxicology Program (NTP). 2005. Report on Carcinogens, Eleventh Edition. National Toxicology Program. United States Department of Health and Human Services, Public Health Service, 31 January 2005. http://ntp-server.niehs.nih.gov/ntp/roc/toc11.html

NIOSH. 1994. Asbestos (bulk) by PLM. Method 9002, Issue 2. August 15.

Peipins LA, Lewin M, Campolucci S, et al. 2003. Radiographic abnormalities and exposure to asbestos-contaminated vermiculite in the community of Libby, Montana, USA. Environ. Health Perspect. 111:1753-1759.

Puntoni R, Vercelli M, Merlo F, et al. 1979. Mortality among shipyard workers in Genoa, Italy. Ann NY Acad Sci. 330: 353-355.

Rohs AM, Lockey JE, Dunning KK, et al. 2007. Low level Fiber Induced Radiographic Changes Caused by Libby Vermiculite: A 25 year Follow-up Study. Am J Respiratory and Critical Care Medicine. Published online December 6, 2007 as doi:10.1164/rccm.200706-814OC.

Selikoff IJ, Hammond EC, and Churg J. 1968. Asbestos exposure, smoking and neoplasia. JAMA 204:104-110.

Selikoff IJ, Hammond EC, and Seidman H. 1979. Mortality experience of insulation workers in the United States and Canada, 1943-1976. Ann NY Acad Sci 330:91-116.

SRC. 2003. Analysis of Asbestos Fibers in Soil by PLM. SRC-LIBBY-03, Revision 0. March 3, 2003. Prepared for EPA by SRC.

____. 2007. Final Quality Assurance and Quality Control Summary Report for the Libby Asbestos Superfund Site, Libby, Montana. Prepared for EPA by SRC. October 23, 2007.

Sullivan PA. 2007. Vermiculite, Respiratory Disease and Asbestos Exposure in Libby, Montana: Update of a Cohort Mortality Study. Environmental Health Perspectives doi:10.1289/ehp.9481 available online at http://dx.doi.org.

United States Geological Survey. 1983 (Revised in 1997). Vermiculite Mountain, Montana-Lincoln County Quadrangle, 7.5 minute topographic series.

Weill H, Hughes JM, and Churg AM. 2004. Changing trends in US mesothelioma incidence. Occupational Environmental Medicine 61:438-41.

Whitehouse AC. 2004. Asbestos-Related Pleural Disease due to Tremolite Associated With Progressive Loss of Lung Function: Serial Observations in 123 Miners, Family Members, and Residents of Libby, Montana. American Journal of Industrial Hygiene, 46: 219-225.

WHO. 2000. Air Quality Guidelines. 2nd edition. WHO Regional Office for Europe, Copenhagen, Denmark.

Figures

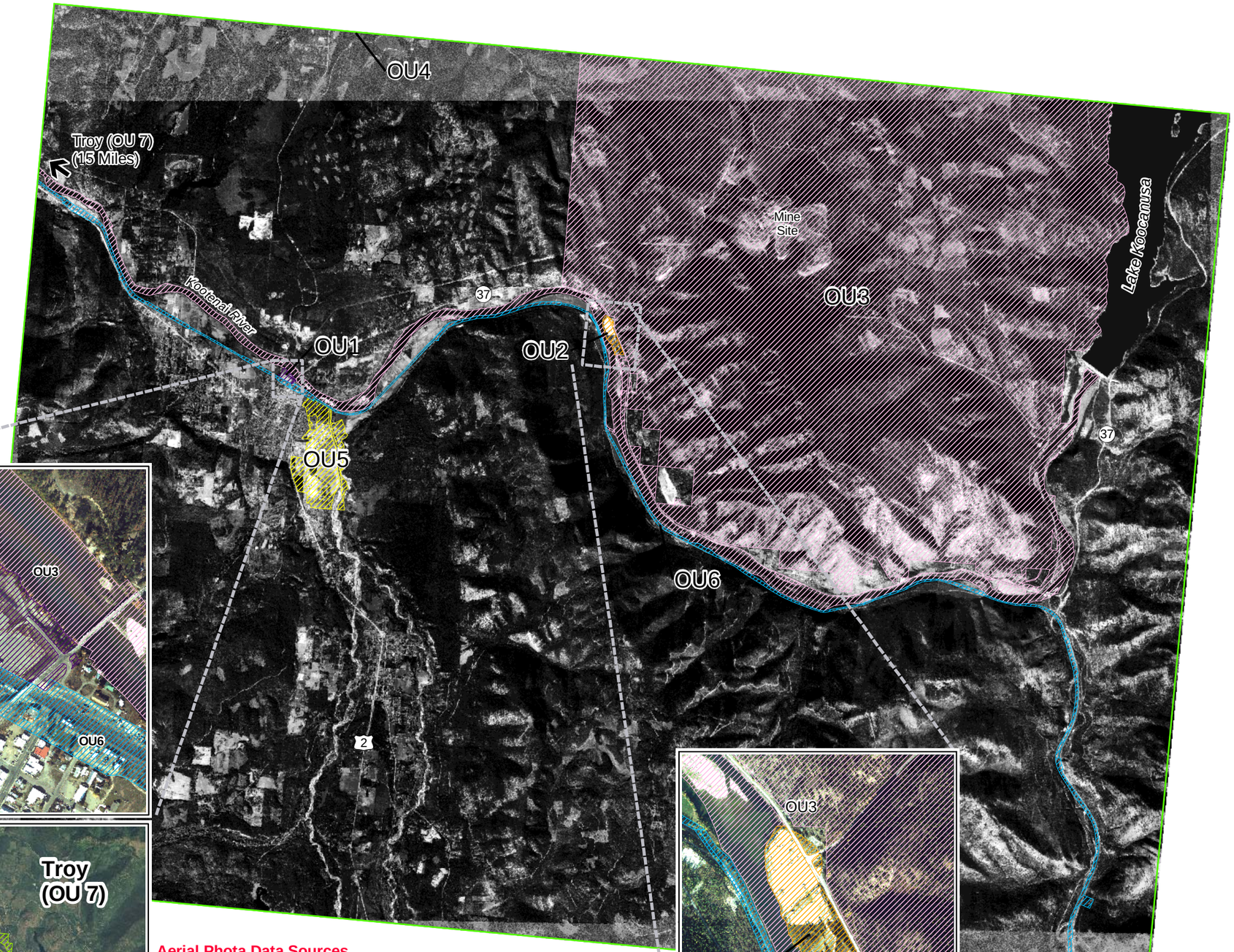

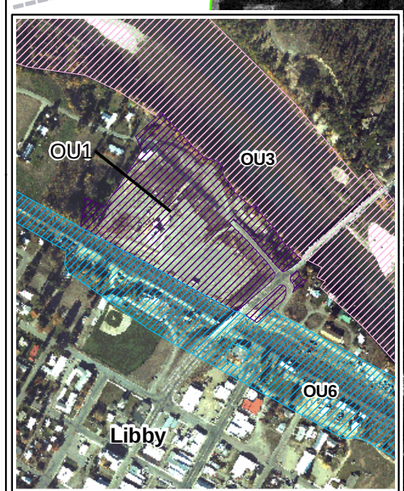

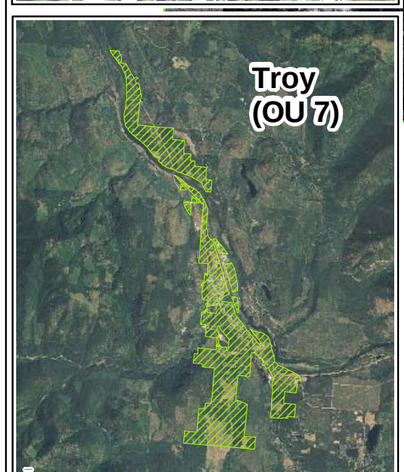



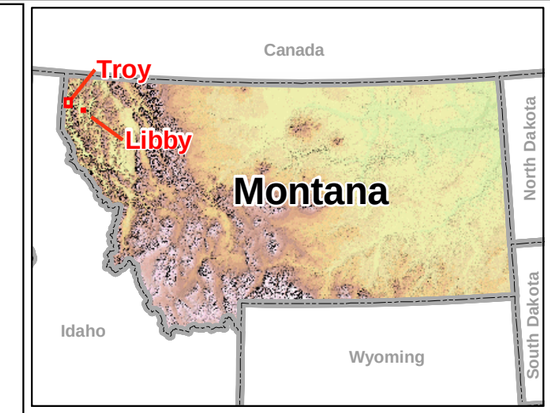

Legend

- OU1 - Former Export Plant
- OU2 - Former Screening Plant, Flyway Property, and Highway 37 right-of-way adjacent to the Screening Plant
- OU3 - Mine site area, Kootenai River, Rainy Creek and Rainy Creek Road
- OU4 - Residential, Commercial, Industrial Properties including Schools and Parks
- OU5 - Former Stimson Lumber Mill
- OU6 - BNSF Railyard, Tracks, and Right -of-way
- OU7 - Troy

N
W E
S

Miles
0 1 2 4

Aerial Phota Data Sources

Libby Color Image Source:
CDM 2002
Flight Dates: 10/14/02 to 10/18/02
Aerials flown by Visual Intelligence Systems, Inc.
1505 Highway 6 South
Houston, TX 77077

Gray Scale DOQ Source:
U.S. Geological Survey Digital Orthophoto Quarter-Quadrangles (DOQQ) 28-Jul-95
Seamless Download (http://seamless.usgs.gov/website/seamless/)
EROS Data Center
USGS EROS Data Center
47914 252nd Street
Sioux Falls
South Dakota
57198-0001

Troy Color Image Source:
National Agriculture Imagery Program (NAIP) 2005
Sales Section
USDA Farm Service Agency
Aerial Photography Field Office
2222 West 2300 South
Salt Lake City UT 84119-2020
Tel: 801-975-3503
Fax: 801-975-3532
Email: apfo.sales@slc.usda.gov
Website: http://www.apfo.usda.gov

Note:
The OU boundaries depicted are based on the definitions found in the Libby Asbestos Conceptual Site Model, Revision 19. Because investigation of the nature and extent of contamination continues, the OU boundaries are subject to change. These OU boundaries are current as of March 2009.

Map Date: 03/16/2009

Figure 1-1

Operable Unit (OU) Boundaries
Libby Asbestos Site
Libby, Montana

CDM

Document: R:\2603-Volpe\OU1\MXD\Figure1-1_CSS_OUMap_11x17size_OU_v8.mxd

Legend

- OU2 Boundary
- 1- Former Screening Plant
- 2 - Flyway
- 3 - Private Property
- 4 - Rainy Creek Road (Frontage)

N
W E
S

Feet
0 250 500 1,000

Figure 1-2
Operable Unit 2
Site Map

Libby Asbestos Site
Lincoln County, Montana

CDM

Document: R:\2603-Volpe\OU2\MXD\Figure1-2_OU2_SiteMap.mxd

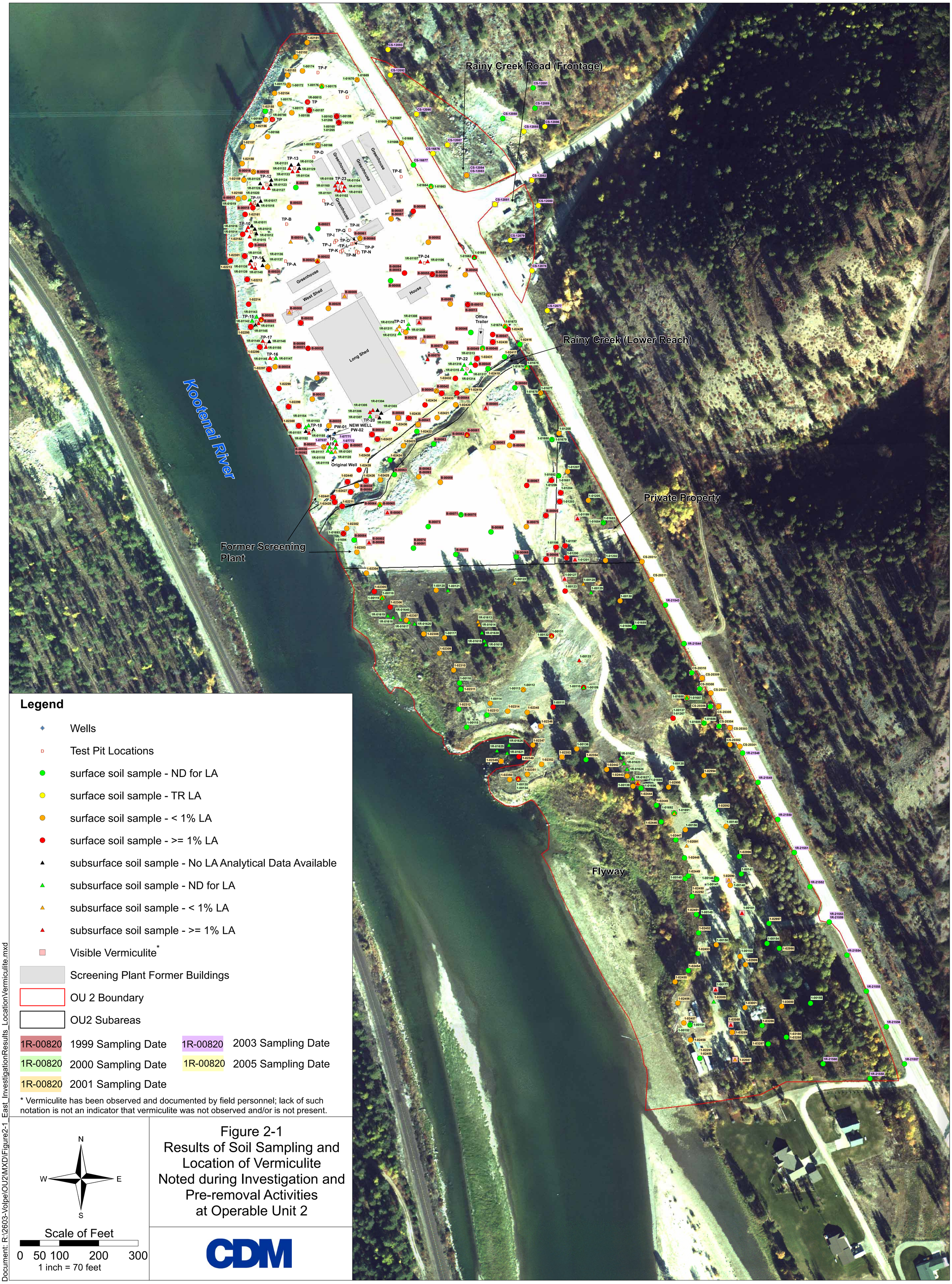
Rainy Creek Road (Frontage)
Rainy Creek (Lower Reach)
Kootenai River
Greenhouse
West Shed
Long Shed
House
Office Trailer
Original Well
NEW WELL
Former Screening Plant
Private Property
Flyway
Legend
Wells
Test Pit Locations
surface soil sample - ND for LA
surface soil sample - TR LA
surface soil sample - < 1% LA
surface soil sample - >= 1% LA
subsurface soil sample - No LA Analytical Data Available
subsurface soil sample - ND for LA
subsurface soil sample - < 1% LA
subsurface soil sample - >= 1% LA
Visible Vermiculite*
Screening Plant Former Buildings
OU 2 Boundary
OU2 Subareas
1R-00820 1999 Sampling Date
1R-00820 2000 Sampling Date
1R-00820 2001 Sampling Date
1R-00820 2003 Sampling Date
1R-00820 2005 Sampling Date
* Vermiculite has been observed and documented by field personnel; lack of such notation is not an indicator that vermiculite was not observed and/or is not present.
N
W
E
S
Scale of Feet
0 50 100 200 300
1 inch = 70 feet
Figure 2-1
Results of Soil Sampling and Location of Vermiculite Noted during Investigation and Pre-removal Activities at Operable Unit 2
CDM
Document: R:\2603-Volpe\OU2\MXD\Figure2-1_East_InvestigationResults_LocationVermiculite.mxd



Legend

- surface (prior to backfilling) soil sample - ND for LA
- surface (prior to backfilling) soil sample - < 1% LA
- surface (prior to backfilling) soil sample - >= 1% LA
- subsurface soil sample - ND for LA
- subsurface soil sample - < 1% LA
- subsurface soil sample - >= 1% LA
- Visible Vermiculite
- Screening Plant Former Buildings
- OU2 Subareas
- OU 2 Boundary

1R-00820	2000 Sampling Date	1R-00820	2004 Sampling Date
1R-00820	2001 Sampling Date	1R-00820	2005 Sampling Date
1R-00820	2002 Sampling Date	1R-00820	2006 Sampling Date
1R-00820	2003 Sampling Date		

N
W E
S

Scale of Feet

0 50 100 200 300

1 inch = 70 feet

Figure 2-2
Results of Soil Sampling and Location of Vermiculite Noted during Removal Activities at Operable Unit 2

CDM

Document: R:\2603-Volpe\OU2\MXD\Figure2-2_East_RemovalResults_LocationVermiculite.mxd

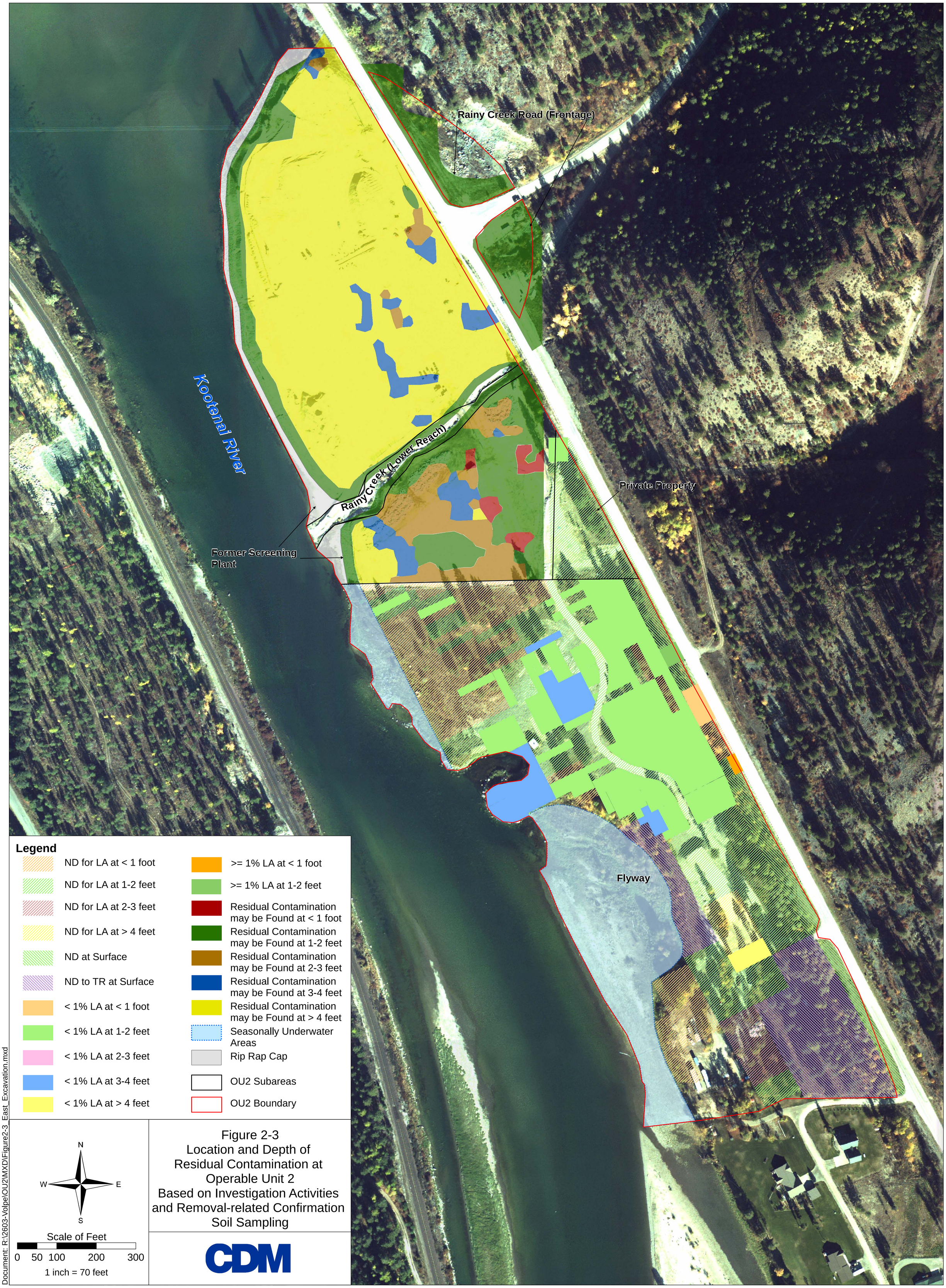

Figure 2-3
Location and Depth of Residual Contamination at Operable Unit 2 Based on Investigation Activities and Removal-related Confirmation Soil Sampling

Document: R:\2603-Volpe\OU2\MXD\Figure2-3_East_Excavation.mxd

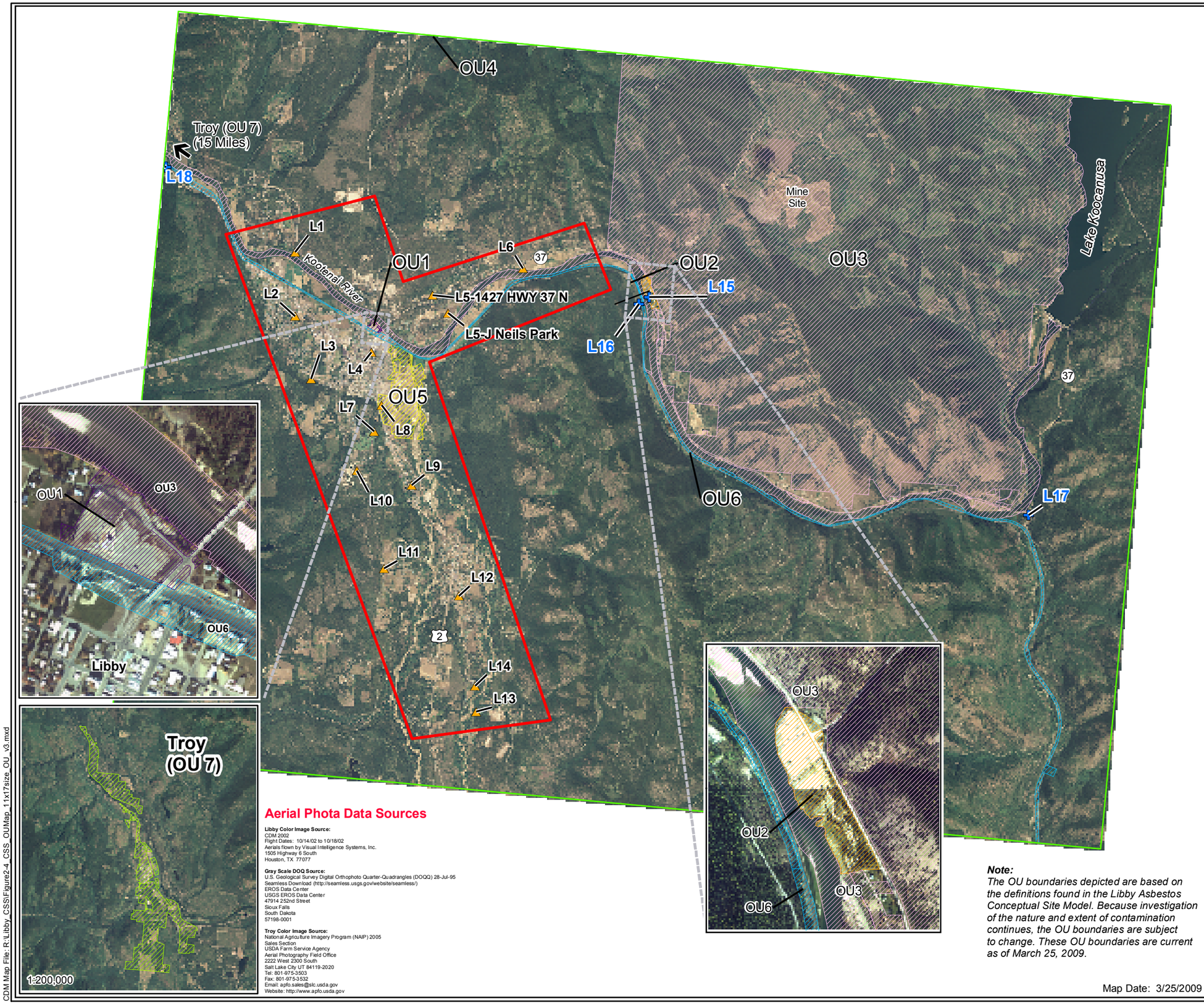

Aerial Phota Data Sources

Libby Color Image Source:
CDM 2002
Flight Dates: 10/14/02 to 10/18/02
Aerials flown by Visual Intelligence Systems, Inc.
1505 Highway 6 South
Houston, TX 77077

Gray Scale DOQ Source:
U.S. Geological Survey Digital Orthophoto Quarter-Quadrangles (DOQQ) 28-Jul-95
Seamless Download (http://seamless.usgs.gov/website/seamless/)
EROS Data Center
USGS EROS Data Center
47914 252nd Street
Sioux Falls
South Dakota
57198-0001

Troy Color Image Source:
National Agriculture Imagery Program (NAIP) 2005
Sales Section
USDA Farm Service Agency
Aerial Photography Field Office
2222 West 2300 South
Salt Lake City UT 84119-2020
Tel: 801-975-3503
Fax: 801-975-3532
Email: apfo.sales@slc.usda.gov
Website: http://www.apfo.usda.gov

Note:
The OU boundaries depicted are based on the definitions found in the Libby Asbestos Conceptual Site Model. Because investigation of the nature and extent of contamination continues, the OU boundaries are subject to change. These OU boundaries are current as of March 25, 2009.

Map Date: 3/25/2009

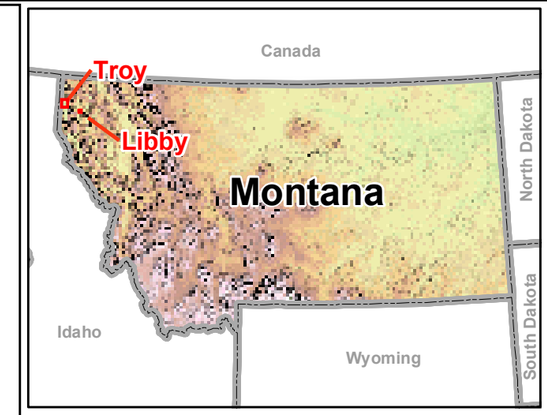

Legend

- OU1 - Former Export Plant
- OU2 - Former Screening Plant, Flyway Property, and Highway 37 right-of-way adjacent to the Screening Plant
- OU3 - Mine site area, Kootenai River, Rainy Creek and Rainy Creek Road
- OU4 - Residential, Commercial, Industrial Properties including Schools and Parks
- OU5 - Former Stimson Lumber Mill
- OU6 - BNSF Railyard, Tracks, and Right -of-way
- OU7 - Troy
- Outdoor Ambient Air Sample Locations for Former Processing Areas
- Existing Ambient Air Sample Locations

N
W E
S

Miles
0 1 2 4
1 inch = 1.5 miles

DRAFT - For Official Use Only

Figure 2-4

Outdoor Ambient Air Sampling Locations
Libby Asbestos Site
Libby, Montana

CDM

CDM Map File: R:\Libby_CSS\Figure2-4_CSS_OUMap_11x17size_OU_v3.mxd

FIGURE 6-1. CONCEPTUAL SITE MODEL FOR HISTORIC INHALATION EXPOSURES TO ASBESTOS AT OU2

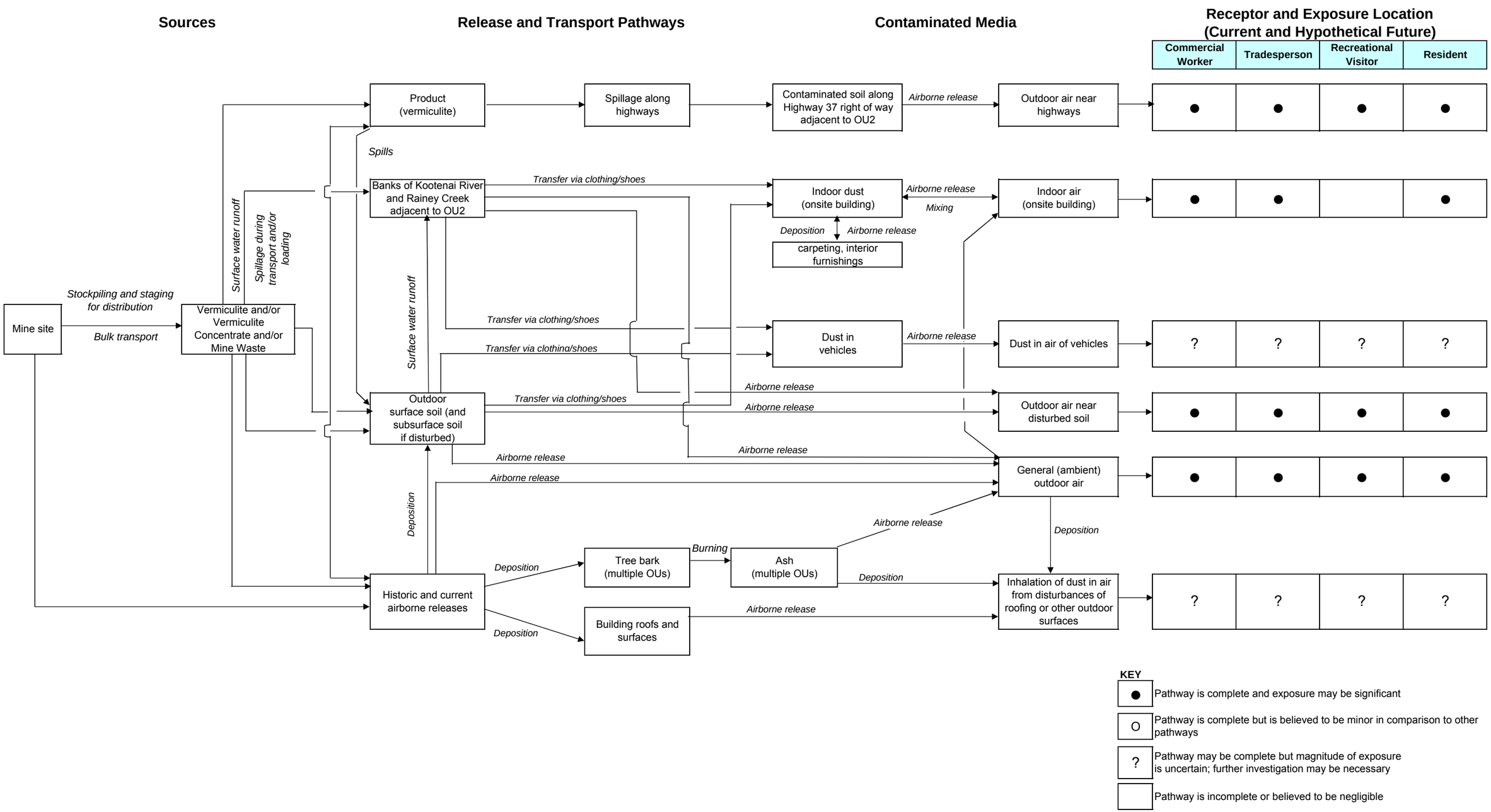

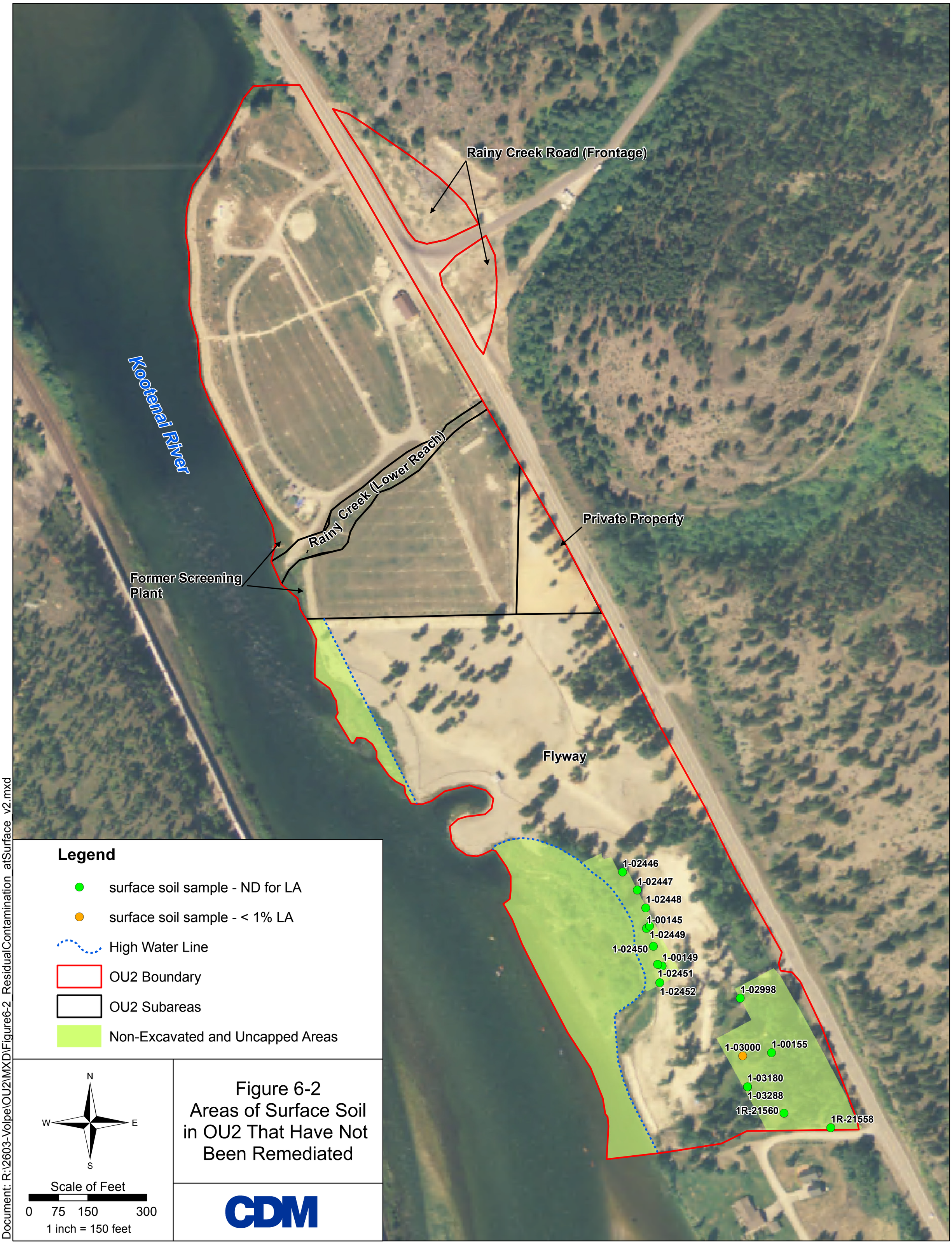

Figure 6-2
Areas of Surface Soil in OU2 That Have Not Been Remediated

Document: R:\2603-Volpe\OU2\MXD\Figure6-2_ResidualContamination_atSurface_v2.mxd

FIGURE 6-3. CONCEPTUAL SITE MODEL FOR CURRENT AND FUTURE INHALATION EXPOSURES TO ASBESTOS AT OU2

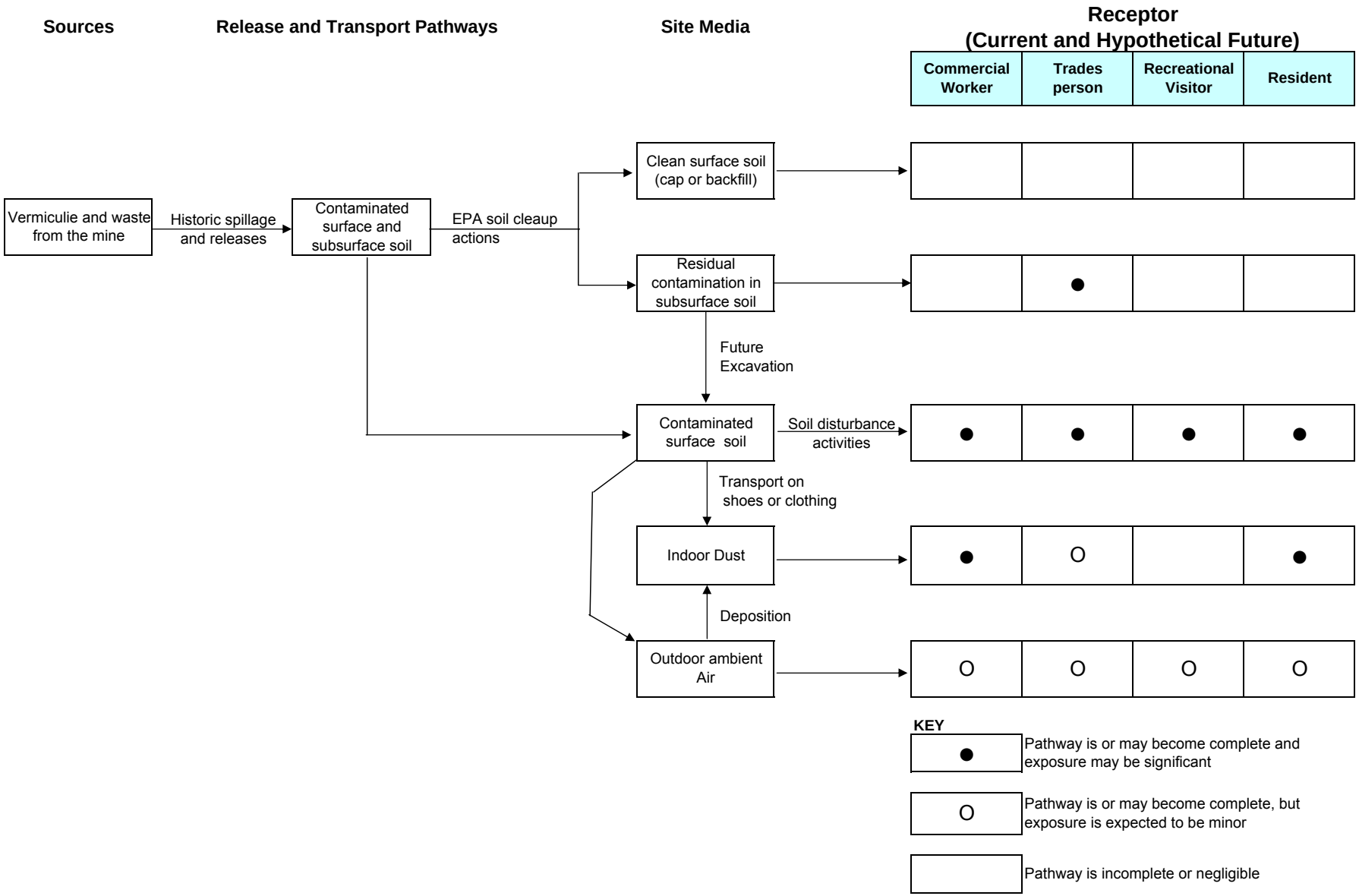

Tables

Table 2-1. Former Screening Plant Investigation Soil Sample Results – December 1999

Sample ID	Property Group (Location)	Sample Date	Category	Parent ID	Matrix	Sample Group	Location Description (Sub Location)	Top Depth (inches)	Bottom Depth (inches)	Analytical Results					
										Method	LA Bin	LA (%)		C (%)	
B-00001	5000 Highway 37 N	12/9/1999	Field Sample		Surface soil	Railroad Loading Station	Soil	0	24	PLM-9002	C		2	ND	
B-00002	5000 Highway 37 N	12/9/1999	Field Sample		Surface soil	Railroad Loading Station	Soil	0	12	PLM-9002	C		1	ND	
B-00003	5000 Highway 37 N	12/9/1999	Field Sample		Surface soil	Railroad Loading Station	Soil	0	3	PLM-9002	B	<	1	ND	
B-00004	5000 Highway 37 N	12/9/1999	Field Sample		Surface soil	Railroad Loading Station	Soil	0	6	PLM-9002	C		2	ND	
B-00005	5000 Highway 37 N	12/9/1999	Field Sample		Surface soil	Railroad Loading Station	Soil	0	6	PLM-9002	C		4	ND	
B-00006	5000 Highway 37 N	12/9/1999	Field Sample		Surface soil	Railroad Loading Station	Soil	0	3	PLM-9002	C		2	ND	
B-00007	5000 Highway 37 N	12/9/1999	Field Sample		Surface soil	Railroad Loading Station	Soil	0	6	PLM-9002	C		2	ND	
B-00008	5000 Highway 37 N	12/9/1999	Field Sample		Surface soil	Railroad Loading Station	Soil	0	18	PLM-9002	B	<	1	ND	
B-00009	5000 Highway 37 N	12/9/1999	Field Sample		Surface soil	Railroad Loading Station	Soil	0	24	PLM-9002	B	<	1	ND	
B-00010	5000 Highway 37 N	12/9/1999	Field Sample		Surface soil	Railroad Loading Station	Soil	0	24	PLM-9002	C		1	ND	
B-00011	5000 Highway 37 N	12/9/1999	Field Sample		Surface soil	Railroad Loading Station	Soil	0	18	PLM-9002	B	<	1	ND	
B-00012	5000 Highway 37 N	12/9/1999	Field Sample		Surface soil	Railroad Loading Station	Soil	0	2	PLM-9002	C		2	ND	
B-00013	5000 Highway 37 N	12/9/1999	Field Sample		Subsurface soil	Railroad Loading Station	Soil	2	12	PLM-9002	C		1	ND	
B-00014	5000 Highway 37 N	12/9/1999	Field Sample		Surface soil	Railroad Loading Station	Soil	0	12	PLM-9002	B	<	1	ND	
B-00015	5000 Highway 37 N	12/9/1999	Field Sample		Surface soil	Railroad Loading Station	Soil	0	2	PLM-9002	B	<	1	ND	
B-00016	5000 Highway 37 N	12/9/1999	Field Sample		Subsurface soil	Railroad Loading Station	Soil	2	12	PLM-9002	B	<	1	ND	
B-00017	5000 Highway 37 N	12/9/1999	Field Sample		Surface soil	Railroad Loading Station	Soil	0	2	PLM-9002	B	<	1	ND	
B-00018	5000 Highway 37 N	12/9/1999	Field Sample		Surface soil	Railroad Loading Station	Soil	0	2	PLM-9002	C		1	ND	
B-00019	5000 Highway 37 N	12/9/1999	Field Sample		Surface soil	Railroad Loading Station	Soil	0	2	PLM-9002	A	ND		ND	
B-00020	5000 Highway 37 N	12/9/1999	Field Sample		Surface soil	Railroad Loading Station	Soil	0	2	PLM-9002	B	<	1	ND	
B-00021	5000 Highway 37 N	12/9/1999	Field Sample		Surface soil	Railroad Loading Station	Soil	0	2	PLM-9002	A	ND		ND	
B-00022	5000 Highway 37 N	12/9/1999	Field Sample		Surface soil	Railroad Loading Station	Soil	0	2	PLM-9002	B	<	1	ND	
B-00023	5000 Highway 37 N	12/9/1999	Field Sample		Subsurface soil	Railroad Loading Station	Soil	2	12	PLM-9002	C		2	ND	
B-00024	5000 Highway 37 N	12/9/1999	Field Sample		Surface soil	Railroad Loading Station	Soil	0	2	PLM-9002	C		2	ND	
B-00025	5000 Highway 37 N	12/9/1999	Field Sample		Surface soil	Railroad Loading Station	Soil	0	2	PLM-9002	B	<	1	ND	
B-00026	5000 Highway 37 N	12/9/1999	Field Sample		Surface soil	Railroad Loading Station	Soil	0	2	PLM-9002	C		1	ND	
B-00027	5000 Highway 37 N	12/9/1999	Field Sample		Subsurface soil	Railroad Loading Station	Soil	2	12	PLM-9002	B	<	1	ND	
B-00028	5000 Highway 37 N	12/9/1999	Field Sample		Surface soil	Railroad Loading Station	Soil	0	2	PLM-9002	C		2	ND	
B-00029	5000 Highway 37 N	12/9/1999	Field Sample		Surface soil	Railroad Loading Station	Soil	0	2	PLM-9002	B	<	1	ND	
B-00030	5000 Highway 37 N	12/9/1999	Field Sample		Surface soil	Railroad Loading Station	Soil	0	2	PLM-9002	C		2	ND	
B-00031	5000 Highway 37 N	12/9/1999	Field Sample		Subsurface soil	Railroad Loading Station	Soil	2	12	PLM-9002	B	<	1	ND	
B-00032	5000 Highway 37 N	12/9/1999	Field Sample		Surface soil	Railroad Loading Station	Soil	0	2	PLM-9002	B	<	1	ND	
B-00033	5000 Highway 37 N	12/9/1999	Field Sample		Surface soil	Railroad Loading Station	Soil	0	2	PLM-9002	B	<	1	ND	
B-00034	5000 Highway 37 N	12/9/1999	Field Sample		Surface soil	Railroad Loading Station	Soil	0	2	PLM-9002	B	<	1	ND	
B-00035	5000 Highway 37 N	12/9/1999	Field Sample		Surface soil	Railroad Loading Station	Soil	0	2	PLM-9002	B	<	1	ND	
B-00036	5000 Highway 37 N	12/10/1999	Field Sample		Surface soil	Railroad Loading Station	Soil	0	2	PLM-9002	B	<	1	ND	
B-00037	5000 Highway 37 N	12/10/1999	Field Sample		Subsurface soil	Railroad Loading Station	Soil	2	12	PLM-9002	B	<	1	ND	
B-00038	5000 Highway 37 N	12/10/1999	Field Sample		Surface soil	Railroad Loading Station	Soil	0	2	PLM-9002	B	<	1	ND	
B-00039	5000 Highway 37 N	12/10/1999	Field Sample		Surface soil	Railroad Loading Station	Soil	0	2	PLM-9002	C		1	ND	
B-00040	5000 Highway 37 N	12/10/1999	Field Sample		Surface soil	Railroad Loading Station	Soil	0	2	PLM-9002	B	<	1	ND	
B-00041	5000 Highway 37 N	12/10/1999	Field Sample		Surface soil	Railroad Loading Station	Soil	0	2	PLM-9002	B	<	1	ND	
B-00042	5000 Highway 37 N	12/10/1999	Field Sample		Surface soil	Railroad Loading Station	Soil	0	2	PLM-9002	B	<	1	ND	
B-00043	5000 Highway 37 N	12/10/1999	Field Sample		Subsurface soil	Railroad Loading Station	Soil	2	12	PLM-9002	B	<	1	ND	
B-00044	5000 Highway 37 N	12/10/1999	Field Sample		Surface soil	Railroad Loading Station	Soil	0	2	PLM-9002	C		1	ND	
B-00045	5000 Highway 37 N	12/10/1999	Field Sample		Surface soil	Railroad Loading Station	Soil	0	2	PLM-9002	C		1	ND	
B-00046	5000 Highway 37 N	12/10/1999	Field Sample		Surface soil	Railroad Loading Station	Soil	0	2	PLM-9002	A	ND		ND	
B-00047	5000 Highway 37 N	12/10/1999	Field Sample		Surface soil	Railroad Loading Station	Soil	0	2	PLM-9002	C		2	ND	
B-00048	5000 Highway 37 N	12/10/1999	Field Sample		Surface soil	Railroad Loading Station	Soil	0	2	PLM-9002	A	ND		ND	
B-00049	5000 Highway 37 N	12/10/1999	Field Sample		Subsurface soil	Railroad Loading Station	Soil	2	12	PLM-9002	B	<	1	ND	
B-00050	5000 Highway 37 N	12/10/1999	Field Sample		Surface soil	Railroad Loading Station	Soil	0	2	PLM-9002	B	<	1	ND	
B-00051	5000 Highway 37 N	12/10/1999	Field Sample		Surface soil	Railroad Loading Station	Soil	0	2	PLM-9002	B	<	1	ND	
B-00052	5000 Highway 37 N	12/10/1999	Field Sample		Surface soil	Railroad Loading Station	Soil	0	2	PLM-9002	B	<	1	ND	

Table 2-1. Former Screening Plant Investigation Soil Sample Results – December 1999

Sample ID	Property Group (Location)	Sample Date	Category	Parent ID	Matrix	Sample Group	Location Description (Sub Location)	Top Depth (inches)	Bottom Depth (inches)	Analytical Results					
										Method	LA Bin	LA (%)		C (%)	
B-00053	5000 Highway 37 N	12/10/1999	Field Sample		Surface soil	Railroad Loading Station	Soil	0	2	PLM-9002	C		2	ND	
B-00054	5000 Highway 37 N	12/10/1999	Field Sample		Surface soil	Railroad Loading Station	Soil	0	2	PLM-9002	C		3	ND	
B-00055	5000 Highway 37 N	12/10/1999	Field Sample		Subsurface soil	Railroad Loading Station	Soil	2	12	PLM-9002	C		4	ND	
B-00056	5000 Highway 37 N	12/10/1999	Field Sample		Surface soil	Railroad Loading Station	Soil	0	2	PLM-9002	C		1	ND	
B-00057	5000 Highway 37 N	12/10/1999	Field Sample		Surface soil	Railroad Loading Station	Soil	0	2	PLM-9002	B	<	1	ND	
B-00058	5000 Highway 37 N	12/10/1999	Field Sample		Surface soil	Railroad Loading Station	Soil	0	2	PLM-9002	A	ND		ND	
B-00059	5000 Highway 37 N	12/10/1999	Field Sample		Surface soil	Railroad Loading Station	Soil	0	2	PLM-9002	B	<	1	ND	
B-00060	5000 Highway 37 N	12/10/1999	Field Sample		Surface soil	Railroad Loading Station	Soil	0	2	PLM-9002	B	<	1	ND	
B-00061	5000 Highway 37 N	12/10/1999	Field Sample		Subsurface soil	Railroad Loading Station	Soil	2	12	PLM-9002	B	<	1	ND	
B-00062	5000 Highway 37 N	12/10/1999	Field Sample		Surface soil	Railroad Loading Station	Soil	0	2	PLM-9002	B	<	1	ND	
B-00063	5000 Highway 37 N	12/10/1999	Field Sample		Surface soil	Railroad Loading Station	Soil	0	2	PLM-9002	A	ND		ND	
B-00064	5000 Highway 37 N	12/10/1999	Field Sample		Surface soil	Railroad Loading Station	Soil	0	2	PLM-9002	B	<	1	ND	
B-00065	5000 Highway 37 N	12/10/1999	Field Sample		Subsurface soil	Railroad Loading Station	Soil	2	12	PLM-9002	A	ND		ND	
B-00066	5000 Highway 37 N	12/10/1999	Field Sample		Surface soil	Railroad Loading Station	Soil	0	2	PLM-9002	B	<	1	ND	
B-00067	5000 Highway 37 N	12/10/1999	Field Sample		Surface soil	Railroad Loading Station	Soil	0	2	PLM-9002	C		1	ND	
B-00068	5000 Highway 37 N	12/10/1999	Field Sample		Surface soil	Railroad Loading Station	Soil	0	2	PLM-9002	A	ND		ND	
B-00069	5000 Highway 37 N	12/10/1999	Field Sample		Surface soil	Railroad Loading Station	Soil	0	2	PLM-9002	A	ND		ND	
B-00070	5000 Highway 37 N	12/10/1999	Field Sample		Surface soil	Railroad Loading Station	Soil	0	2	PLM-9002	A	ND		ND	
B-00071	5000 Highway 37 N	12/10/1999	Field Sample		Subsurface soil	Railroad Loading Station	Soil	2	12	PLM-9002	A	ND		ND	
B-00072	5000 Highway 37 N	12/10/1999	Field Sample		Surface soil	Railroad Loading Station	Soil	0	2	PLM-9002	A	ND		ND	
B-00073	5000 Highway 37 N	12/10/1999	Field Sample		Surface soil	Railroad Loading Station	Soil	0	2	PLM-9002	A	ND		ND	
B-00074	5000 Highway 37 N	12/10/1999	Field Sample		Surface soil	Railroad Loading Station	Soil	0	2	PLM-9002	A	ND		ND	
B-00075	5000 Highway 37 N	12/10/1999	Field Sample		Surface soil	Railroad Loading Station	Soil	0	2	PLM-9002	B	<	1	ND	
B-00076	5000 Highway 37 N	12/10/1999	Field Sample		Surface soil	Railroad Loading Station	Soil	0	2	PLM-9002	B	<	1	ND	
B-00077	5000 Highway 37 N	12/10/1999	Field Sample		Subsurface soil	Railroad Loading Station	Soil	2	12	PLM-9002	B	<	1	ND	
B-00078	5000 Highway 37 N	12/10/1999	Field Sample		Surface soil	Railroad Loading Station	Soil	0	12	PLM-9002	C		1	ND	
B-00079	5000 Highway 37 N	12/10/1999	Field Sample		Surface soil	Railroad Loading Station	Soil	0	2	PLM-9002	B	<	1	ND	
B-00080	5000 Highway 37 N	12/10/1999	Field Sample		Surface soil	Railroad Loading Station	Soil	0	2	PLM-9002	A	ND		ND	
B-00081	5000 Highway 37 N	12/10/1999	Field Sample		Surface soil	Railroad Loading Station	Soil	0	2	PLM-9002	C		1	ND	
B-00082	5000 Highway 37 N	12/10/1999	Field Sample		Subsurface soil	Railroad Loading Station	Soil	2	12	PLM-9002	B	<	1	ND	
B-00083	5000 Highway 37 N	12/10/1999	Field Sample		Surface soil	Railroad Loading Station	Soil	0	2	PLM-9002	A	ND		ND	
B-00084	5000 Highway 37 N	12/10/1999	Field Sample		Surface soil	Railroad Loading Station	Soil	0	2	PLM-9002	A	ND		ND	
B-00085	5000 Highway 37 N	12/10/1999	Field Sample		Surface soil	Railroad Loading Station	Soil	0	12	PLM-9002	C		2	ND	
B-00086	5000 Highway 37 N	12/9/1999	Field Duplicates	B-00002	Surface soil	Railroad Loading Station	Soil	0	12	PLM-9002	B	<	1	ND	
B-00087	5000 Highway 37 N	12/10/1999	Field Duplicates	B-00057	Surface soil	Railroad Loading Station	Soil	0	2	PLM-9002	B	<	1	ND	
B-00088	5000 Highway 37 N	2/23/2000	Field Duplicates	B-00038	Surface soil	Railroad Loading Station	Soil	0	2	PLM-9002	B	<	1	ND	
B-00089	5000 Highway 37 N	12/10/1999	Field Duplicates	B-00054	Surface soil	Railroad Loading Station	Soil	0	2	PLM-9002	C		2	ND	
B-00090	5000 Highway 37 N	12/9/1999	Field Duplicates	B-00031	Subsurface soil	Railroad Loading Station	Soil	2	12	PLM-9002	C		2	ND	
B-00091	5000 Highway 37 N	12/10/1999	Field Duplicates	B-00073	Surface soil	Railroad Loading Station	Soil	0	2	PLM-9002	A	ND		ND	
B-00092	5000 Highway 37 N	2/23/2000	Field Duplicates	B-00036	Surface soil	Railroad Loading Station	Soil	0	2	PLM-9002	B	<	1	ND	
B-00093	5000 Highway 37 N	12/10/1999	Field Duplicates	B-00062	Surface soil	Railroad Loading Station	Soil	0	2	PLM-9002	A	ND		ND	
B-00094	5000 Highway 37 N	---	Field Duplicates	B-00053	Surface soil	Railroad Loading Station	Soil	0	2	PLM-9002	C		4	ND	

Notes and Definitions:

The report excludes all lab quality control results, such as those associated with Lab Blanks, Lab Duplicates, Re-Preparation, Re-count Same, Re-count Different, Verified Analysis, etc.

LA = Libby Amphibole

ND = non-detect

% = percent

C = Chrysotile

PLM = polarized light microscopy

PLM-9002 = National Institute for Occupational Safety and Health 9002 method

< = less than

Table 2-2. Former Screening Plant Investigation Soil Sample Results – March 2000

Sample ID	Property Group (Location)	Sample Date	Category	Parent ID	Matrix	Sample Group	Location Description (Sub Location)	Top Depth (inches)	Bottom Depth (inches)	Analytical Results					
										Method	LA Bin	LA (%)		C (%)	
1-00146	Highway 37 N Government Lot #4	3/8/2000	Field Sample		Surface soil	Property	Soil	0	2	PLM-9002	A	ND		ND	
1-00147	Highway 37 N Government Lot #4	3/8/2000	Field Sample		Subsurface soil	Property	Soil	2	12	PLM-9002	A	ND		ND	
1-00157	5000 Highway 37 N	3/8/2000	Field Sample		Surface soil	Property	Soil	0	2	PLM-9002	C		1	ND	
1-00158	5000 Highway 37 N	3/8/2000	Field Sample		Subsurface soil	Property	Soil	2	12	PLM-9002	C		1	ND	
1-00159	5000 Highway 37 N	3/8/2000	Field Sample		Surface soil	Property	Soil	0	2	PLM-9002	C		2	ND	
1-00163	5000 Highway 37 N	3/8/2000	Field Sample		Subsurface soil	Property	Soil	2	12	PLM-9002	C		2	ND	
1-00164	5000 Highway 37 N	3/8/2000	Field Sample		Surface soil	Property	Soil	0	2	PLM-9002	C		2	ND	
1-00165	5000 Highway 37 N	3/8/2000	Field Sample		Subsurface soil	Property	Soil	2	12	PLM-9002	C		3	ND	
1-00166	5000 Highway 37 N	3/8/2000	Field Sample		Surface soil	Property		0	2	PLM-9002	B	<	1	ND	
1-00167	5000 Highway 37 N	3/8/2000	Field Sample		Subsurface soil	Property		2	12	PLM-9002	B	<	1	ND	
1-00168	5000 Highway 37 N	3/8/2000	Field Sample		Surface soil	Property	Soil	0	2	PLM-9002	B	<	1	ND	
1-00169	5000 Highway 37 N	3/8/2000	Field Sample		Surface soil	Property	Soil	0	2	PLM-9002	B	<	1	ND	
1-00170	5000 Highway 37 N	3/8/2000	Field Sample		Surface soil	Property	Soil	0	2	PLM-9002	B	<	1	ND	
1-00171	5000 Highway 37 N	3/8/2000	Field Sample		Surface soil	Property	Soil	0	2	PLM-9002	B	<	1	ND	
1-00172	5000 Highway 37 N	3/8/2000	Field Sample		Surface soil	Property	Soil	0	2	PLM-9002	B	<	1	ND	
1-00173	5000 Highway 37 N	3/8/2000	Field Sample		Subsurface soil	Property	Soil	2	12	PLM-9002	B	<	1	ND	
1-00174	5000 Highway 37 N	3/8/2000	Field Sample		Surface soil	Property	Soil	0	2	PLM-9002	B	<	1	ND	
1-00175	5000 Highway 37 N	3/8/2000	Field Sample		Surface soil	Property	Soil	0	2	PLM-9002	B	<	1	ND	
1-00176	5000 Highway 37 N	3/8/2000	Field Sample		Subsurface soil	Property	Soil	2	12	PLM-9002	A	ND		ND	
1-01265	5000 Highway 37 N	3/8/2000	Field Duplicate	1-00165	Subsurface soil	Property	Soil	2	12	PLM-9002	C		3	ND	
1-01268	5000 Highway 37 N	3/8/2000	Field Duplicate	1-00163	Subsurface soil	Property	Soil	2	12	PLM-9002	C		5	ND	

Notes and Definitions:

The report excludes all lab quality control results, such as those associated with Lab Blanks, Lab Duplicates, Re-Preparation, Re-count Same, Re-count Different, Verified Analysis, etc.

LA = Libby Amphibole

ND = non-detect

% = percent

C = Chrysotile

PLM = polarized light microscopy

PLM-9002 = National Institute for Occupational Safety and Health 9002 method

< = less than

Table 2-3. Former Screening Plant Investigation Dust Sample Results - March 2000

									Analytical Results (Method ISO10312) (Air = S/cc; Dust = S/cm^2)																									
											Libby Amphibole (LA)								Chrysotile (C)								Other Amphibole (OA)							
											Excluded Structures			Structures Detected					Excluded Structures			Structures Detected					Excluded Structures			Structures Detected				
Sample ID	Property Group (Location)	Sample Date	Sample Group	Location Description (Sub Location)	Media Type	Matrix	Category	Vol (air = L) or Area (dust = cm^2)	Grid Openings	Filter Status	Aspect Ratio <5:1	Length <0.5 u	Dia-meter >0.5u	Length 0.5 to 5 u	Length 5 to 10 u	Length >10 u	Total Conc. LA	Total Count LA	Aspect Ratio <5:1	Length <0.5 u	Dia- meter >0.5 u	Length 0.5 to 5 u	Length 5 to 10 u	Length >10 u	Total Conc. C	Total Count C	Aspect Ratio <5:1	Length <0.5 u	Dia-meter >0.5 u	Length 0.5 to 5 u	Length 5 to 10 u	Length >10 u	Total Conc. OA	Total Count OA
1-00600	5000 Highway 37 N	3/15/2000	Auto	Reinell boat #MT949AJU	Dust	Vehicle	Field Sample	100	10		0	0	110,393	424,590	101,902	33,967	670,852	79	0	0	0	8,492	8,492	8,492	25,475	3	0	0	0	0		0	0	0
1-00601	5000 Highway 37 N	3/15/2000	Auto	GREEN LINCOLN CONTINENTAL #56-5850B	Dust	Vehicle	Field Sample	100	9		0	0	13,209	113,224	47,177	15,097	188,707	100	0	0	0	0	0	0	0	0	0	0	0	0		0	0	0
1-00602	5000 Highway 37 N	3/15/2000	Auto	Seawind speedboat Southwest corner of building	Dust	Vehicle	Field Sample	100	10		0	0	50,951	195,311	59,443	0	305,705	36	0	0	0	8,492	0	0	8,492	1	0	0	0	0		0	0	0
1-00603	5000 Highway 37 N	3/15/2000	Auto	Smoker craft nagnum 162 - Northeast corner	Dust	Vehicle	Field Sample	100	10		0	0	1,698	5,095	8,492	1,698	16,984	10	0	0	0	6,793	0	0	6,793	4	0	0	0	0		0	0	0
1-00604	5000 Highway 37 N	3/15/2000	Auto	Pontiac Sunrise #569558A	Dust	Vehicle	Field Sample	100	10		0	0	110,393	339,672	110,393	33,967	594,426	70	0	0	0	8,492	16,984	0	25,475	3	0	0	0	0		0	0	0

Notes and Definitions:

The report excludes all lab quality control results, such as those associated with Lab Blanks, Lab Duplicates, Re-Preparation, Re-count Same, Re-count Different, Verified Analysis, etc.

N/A = not applicable

L = liters

cm^2 = square centimeter

s/cc = Structures per cubic centimeter

s/cm^2 = Structures per square centimeter

LA = Libby Amphibole

C = Chrysotile

OA = Other Amphibole

< = less than

u = micron

> = greater than

Table 2-4. Former Screening Plant Investigation Soil Sample Results – July 2000

Sample ID	Property Group (Location)	Sample Date	Category	Parent ID	Matrix	Sample Group	Location Description (Sub Location)	Top Depth (inches)	Bottom Depth (inches)	Analytical Results					
										Method	LA Bin	LA (%)		C (%)	
1-01661	5000 Highway 37 N	7/13/2000	Field Sample		Surface soil	Railroad Loading Station	Soil	0	2	PLM-9002	C		2	ND	
1-01662	5000 Highway 37 N	7/13/2000	Field Sample		Subsurface soil	Railroad Loading Station	Soil	2	12	PLM-9002	A	ND		ND	
1-01663	5000 Highway 37 N	7/13/2000	Field Sample		Surface soil	Railroad Loading Station	Soil	0	2	PLM-9002	A	ND		ND	
1-01664	5000 Highway 37 N	7/13/2000	Field Sample		Subsurface soil	Railroad Loading Station	Soil	2	12	PLM-9002	B	<	1	ND	
1-01665	5000 Highway 37 N	7/14/2000	Field Sample		Surface soil	Railroad Loading Station	Soil	0	2	PLM-9002	B	<	1	ND	
1-01666	5000 Highway 37 N	7/14/2000	Field Sample		Subsurface soil	Railroad Loading Station	Soil	2	12	PLM-9002	B	<	1	ND	
1-01667	5000 Highway 37 N	7/14/2000	Field Sample		Surface soil	Railroad Loading Station	Soil	0	2	PLM-9002	B	<	1	ND	
1-01668	5000 Highway 37 N	7/14/2000	Field Sample		Subsurface soil	Railroad Loading Station	Soil	2	12	PLM-9002	B	<	1	ND	
1-01669	5000 Highway 37 N	7/14/2000	Field Sample		Surface soil	Railroad Loading Station	Soil	0	2	PLM-9002	B	<	1	ND	
1-01670	5000 Highway 37 N	7/14/2000	Field Sample		Subsurface soil	Railroad Loading Station	Soil	2	12	PLM-9002	B	<	1	ND	
1-01671	5000 Highway 37 N	7/14/2000	Field Sample		Surface soil	Railroad Loading Station	Soil	0	2	PLM-9002	B	<	1	ND	
1-01672	5000 Highway 37 N	7/14/2000	Field Sample		Subsurface soil	Railroad Loading Station	Soil	2	12	PLM-9002	B	<	1	ND	
1-01673	5000 Highway 37 N	7/14/2000	Field Sample		Surface soil	Railroad Loading Station	Soil	0	2	PLM-9002	B	<	1	ND	
1-01674	5000 Highway 37 N	7/14/2000	Field Sample		Subsurface soil	Railroad Loading Station	Soil	2	12	PLM-9002	A	ND		ND	
1-01675	5000 Highway 37 N	7/14/2000	Field Sample		Surface soil	Railroad Loading Station	Soil	0	2	PLM-9002	A	ND		ND	
1-01676	5000 Highway 37 N	7/14/2000	Field Sample		Subsurface soil	Railroad Loading Station	Soil	2	12	PLM-9002	B	<	1	ND	
1-01677	5000 Highway 37 N	7/14/2000	Field Sample		Surface soil	Railroad Loading Station	Soil	0	2	PLM-9002	B	<	1	ND	
1-01678	5000 Highway 37 N	7/14/2000	Field Sample		Subsurface soil	Railroad Loading Station	Soil	2	12	PLM-9002	B	<	1	ND	
1-01679	5000 Highway 37 N	7/14/2000	Field Sample		Surface soil	Railroad Loading Station	Soil	0	2	PLM-9002	A	ND		ND	
1-01680	5000 Highway 37 N	7/14/2000	Field Sample		Subsurface soil	Railroad Loading Station	Soil	2	12	PLM-9002	A	ND		ND	
1-01681	Highway 37 N (Wise Property)	7/14/2000	Field Sample		Surface soil	Railroad Loading Station	Soil	0	2	PLM-9002	A	ND		ND	
1-01682	Highway 37 N (Wise Property)	7/14/2000	Field Sample		Subsurface soil	Railroad Loading Station	Soil	2	12	PLM-9002	A	ND		ND	
1-01683	Highway 37 N (Wise Property)	7/14/2000	Field Sample		Surface soil	Railroad Loading Station	Soil	0	2	PLM-9002	A	ND		ND	
1-01684	Highway 37 N (Wise Property)	7/14/2000	Field Sample		Subsurface soil	Railroad Loading Station	Soil	2	12	PLM-9002	A	ND		ND	
1-01685	Highway 37 N Government Lot #4	7/15/2000	Field Sample		Surface soil	Property	Soil	0	2	PLM-9002	A	ND		ND	
1-01686	Highway 37 N Government Lot #4	7/15/2000	Field Sample		Subsurface soil	Property	Soil	2	12	PLM-9002	A	ND		ND	
1-01687	Highway 37 N Government Lot #4	7/15/2000	Field Sample		Surface soil	Property	Soil	0	2	PLM-9002	B	<	1	ND	
1-01688	Highway 37 N Government Lot #4	7/15/2000	Field Sample		Subsurface soil	Property	Soil	2	12	PLM-9002	A	ND		ND	
1-01689	Highway 37 N Government Lot #4	7/15/2000	Field Sample		Surface soil	Property	Soil	0	2	PLM-9002	A	ND		ND	
1-01690	Highway 37 N Government Lot #4	7/15/2000	Field Sample		Subsurface soil	Property	Soil	2	12	PLM-9002	A	ND		ND	
1-01691	Highway 37 N Government Lot #4	7/15/2000	Field Sample		Surface soil	Property	Soil	0	2	PLM-9002	A	ND		ND	
1-01692	Highway 37 N Government Lot #4	7/15/2000	Field Sample		Subsurface soil	Property	Soil	2	12	PLM-9002	B	<	1	ND	
1-01693	Highway 37 N Government Lot #4	7/15/2000	Field Sample		Mining waste	Property		0	2	PLM-9002	C		2	ND	
1-01694	Highway 37 N Government Lot #4	7/15/2000	Field Sample		Mining waste	Property		2	12	PLM-9002	C		2	ND	
1-01695	Highway 37 N Government Lot #4	7/15/2000	Field Sample		Mining waste	Property		0	2	PLM-9002	B	<	1	ND	
1-01696	Highway 37 N Government Lot #4	7/15/2000	Field Sample		Mining waste	Property		2	12	PLM-9002	C		2	ND	

Table 2-4. Former Screening Plant Investigation Soil Sample Results – July 2000

Notes and Definitions:
The report excludes all lab quality control results, such as those associated with Lab Blanks, Lab Duplicates, Re-Preparation, Re-count Same, Re-count Different, Verified Analysis, etc.
LA = Libby Amphibole
ND = non-detect
% = percent
C = Chrysotile
PLM = polarized light microscopy
PLM-9002 = National Institute for Occupational Safety and Health 9002 method
< = less than

Table 2-5. Former Screening Plant Personal Air Samples - July 2000

Sample ID	Property Group (Location)	Sample Date	Sample Group	Task	Location Description (Sub Location)	Media Type	Sample Type	Matrix	Category	Vol (Air=L) or Area (Dust=cm^2)	Grid Openings	ISO Concentration (Air=Structures/cc)/(Dust=Structures/cm^2) (Method - ISO 10312)																							
												Libby Amphibole (LA)								Chrysotile (C)								Other Amphibole (OA)							
												Excluded Structures			Structures Detected					Excluded Structures			Structures Detected					Excluded Structures			Structures Detected				
												Aspect Ratio < 5:1	Length < 0.5 u	Diameter > 0.5u	Length 0.5 to 5 u	Length 5 to 10 u	Length > 10 u	Total Conc. LA	Total Count LA	Aspect Ratio < 5:1	Length < 0.5 u	Diameter > 0.5u	Length 0.5 to 5 u	Length 5 to 10 u	Length > 10 u	Total Conc. C	Total Count C	Aspect Ratio < 5:1	Length < 0.5 u	Diameter > 0.5u	Length 0.5 to 5 u	Length 5 to 10 u	Length > 10 u	Total Conc. OA	Total Count OA
1R-00379	5000 Highway 37 N	7/22/2000	Property	Dry sweep long shed floor	Shoulder	Air	Personal	Indoor	Field Sample	292	40	0.0051	0	0.0618	0.0721	0.0979	0.0309	0.2678	52	0	0	0	0	0	0	0	0	0	0	0		0	0	0
1R-00391	5000 Highway 37 N	7/22/2000	Property	Bagging sacks of mushrooms and soil in tunnels, sweep debris on floor.	Shoulder	Air	Personal	Indoor	Field Sample	276	40	0.5554	0	1.1108	0	2.7770	0.5554	4.9986	9	0	0	0	0	0	0	0	0	0	0	0	0	0	0	0

Notes and Definitions:

The report excludes all lab quality control results, such as those associated with Lab Blanks, Lab Duplicates, Re-Preparation, Re-count Same, Re-count Different, Verified Analysis, etc.

N/A = not applicable

L = liters

cm2 = square centimeter

s/cc = Structures per cubic centimeter

s/cm2 = Structures per square centimeter

LA = Libby Amphibole

C = Chrysotile

OA = Other Amphibole

< = less than

u = micron

> = greater than

Table 2-6. Former Screening Plant Test Pit Results - August 2000

Sample ID	Property Group (Location)	Sample Date	Category	Parent ID	Matrix	Sample Group	Location Description (Sub Location)	Top Depth (inches)	Bottom Depth (inches)	Analytical Results					
										Method	LA Bin	LA (%)		C (%)	
1R-00780	5000 Highway 37 N	8/11/2000	Field Sample		Other	Property		0	2	PLM-9002	C		2	ND	
1R-00813	5000 Highway 37 N	8/12/2000	Field Sample		Other	Property		0	2	PLM-9002	C		2	ND	
1R-01011	5000 Highway 37 N	8/21/2000	Field Sample		Other	Property		12	14	PLM-9002					
1R-01012	5000 Highway 37 N	8/21/2000	Field Sample		Other	Property		24	26	PLM-9002					
1R-01013	5000 Highway 37 N	8/21/2000	Field Sample		Other	Property		36	38	PLM-9002					
1R-01014	5000 Highway 37 N	8/21/2000	Field Sample		Other	Property		48	50	PLM-9002	C		2	ND	
1R-01015	5000 Highway 37 N	8/21/2000	Field Sample		Other	Property		72	74	PLM-9002	C		2	ND	
1R-01016	5000 Highway 37 N	8/21/2000	Field Sample		Other	Property		96	98	PLM-9002	C		2	ND	
1R-01017	5000 Highway 37 N	8/21/2000	Field Sample		Other	Property		72	74	PLM-9002					
1R-01018	5000 Highway 37 N	8/21/2000	Field Sample		Other	Property		84	86	PLM-9002					
1R-01019	5000 Highway 37 N	8/21/2000	Field Sample		Other	Property		96	98	PLM-9002	C		2	ND	
1R-01020	5000 Highway 37 N	8/21/2000	Field Sample		Other	Property		108	110	PLM-9002	A	ND		ND	
1R-01101	5000 Highway 37 N	8/23/2000	Field Sample		Other	Property		72	74	PLM-9002	C		2	ND	
1R-01102	5000 Highway 37 N	8/23/2000	Field Sample		Other	Property		84	86	PLM-9002	C		2	ND	
1R-01103	5000 Highway 37 N	8/23/2000	Field Sample		Other	Property		108	110	PLM-9002	C		2	ND	
1R-01104	5000 Highway 37 N	8/23/2000	Field Sample		Other	Property		132	134	PLM-9002	C		4	ND	
1R-01105	5000 Highway 37 N	8/23/2000	Field Sample		Other	Property		156	158	PLM-9002	C		5	ND	
1R-01106	5000 Highway 37 N	8/23/2000	Field Sample		Other	Property		12	14	PLM-9002	C		2	ND	
1R-01107	5000 Highway 37 N	8/23/2000	Field Sample		Other	Property		24	26	PLM-9002	C		2	ND	
1R-01117	5000 Highway 37 N	8/22/2000	Field Sample		Other	Property		12	14	PLM-9002	A	ND		ND	
1R-01118	5000 Highway 37 N	8/22/2000	Field Sample		Other	Property		24	26	PLM-9002	A	ND		ND	
1R-01119	5000 Highway 37 N	8/22/2000	Field Sample		Other	Property		36	38	PLM-9002	A	ND		ND	
1R-01120	5000 Highway 37 N	8/22/2000	Field Sample		Other	Property		48	50	PLM-9002	B	<	1	ND	
1R-01123	5000 Highway 37 N	8/21/2000	Field Sample		Other	Property		60	62	PLM-9002					
1R-01124	5000 Highway 37 N	8/21/2000	Field Sample		Other	Property		72	74	PLM-9002					
1R-01125	5000 Highway 37 N	8/21/2000	Field Sample		Other	Property		84	86	PLM-9002					
1R-01126	5000 Highway 37 N	8/21/2000	Field Sample		Other	Property		96	98	PLM-9002	C		2	ND	
1R-01127	5000 Highway 37 N	8/21/2000	Field Sample		Other	Property		120	122	PLM-9002	C		2	ND	
1R-01129	5000 Highway 37 N	8/21/2000	Field Sample		Other	Property		48	50	PLM-9002					
1R-01130	5000 Highway 37 N	8/21/2000	Field Sample		Other	Property	Soil	60	62	PLM-9002					
1R-01131	5000 Highway 37 N	8/21/2000	Field Sample		Other	Property	Soil	72	74	PLM-9002					
1R-01132	5000 Highway 37 N	8/21/2000	Field Sample		Other	Property	Soil	84	86	PLM-9002	C		2	ND	
1R-01133	5000 Highway 37 N	8/21/2000	Field Sample		Other	Property	Soil	132	134	PLM-9002	C		2	ND	
1R-01134	5000 Highway 37 N	8/21/2000	Field Sample		Other	Property	Soil	156	158	PLM-9002	C		2	ND	
1R-01135	5000 Highway 37 N	8/21/2000	Field Sample		Other	Property		12	14	PLM-9002					
1R-01136	5000 Highway 37 N	8/21/2000	Field Sample		Other	Property		24	26	PLM-9002					
1R-01137	5000 Highway 37 N	8/21/2000	Field Sample		Other	Property		36	38	PLM-9002					
1R-01138	5000 Highway 37 N	8/21/2000	Field Sample		Other	Property		48	50	PLM-9002	C		2	ND	
1R-01139	5000 Highway 37 N	8/21/2000	Field Sample		Other	Property		72	74	PLM-9002	C		2	ND	
1R-01140	5000 Highway 37 N	8/21/2000	Field Sample		Other	Property		96	98	PLM-9002	C		2	ND	
1R-01141	5000 Highway 37 N	8/21/2000	Field Sample		Other	Property		12	14	PLM-9002	C		2	ND	
1R-01142	5000 Highway 37 N	8/21/2000	Field Sample		Other	Property		24	36	PLM-9002	A	ND		ND	
1R-01143	5000 Highway 37 N	8/21/2000	Field Sample		Other	Property		36	38	PLM-9002	A	ND		ND	
1R-01144	5000 Highway 37 N	8/21/2000	Field Sample		Other	Property		48	50	PLM-9002	A	ND		ND	
1R-01145	5000 Highway 37 N	8/21/2000	Field Sample		Other	Property		72	74	PLM-9002					
1R-01146	5000 Highway 37 N	8/21/2000	Field Sample		Other	Property		12	14	PLM-9002	C		2	ND	
1R-01147	5000 Highway 37 N	8/21/2000	Field Sample		Other	Property		24	26	PLM-9002	A	ND		ND	
1R-01148	5000 Highway 37 N	8/21/2000	Field Sample		Other	Property		24	26	PLM-9002					
1R-01149	5000 Highway 37 N	8/21/2000	Field Sample		Other	Property		60	62	PLM-9002	C		2	ND	
1R-01150	5000 Highway 37 N	8/21/2000	Field Sample		Other	Property		96	98	PLM-9002	C		2	ND	
1R-01151	5000 Highway 37 N	8/21/2000	Field Sample		Other	Property		12	14	PLM-9002					

Table 2-6. Former Screening Plant Test Pit Results - August 2000

Sample ID	Property Group (Location)	Sample Date	Category	Parent ID	Matrix	Sample Group	Location Description (Sub Location)	Top Depth (inches)	Bottom Depth (inches)	Analytical Results					
										Method	LA Bin	LA (%)		C (%)	
1R-01152	5000 Highway 37 N	8/21/2000	Field Sample		Other	Property		24	26	PLM-9002	C		2	ND	
1R-01153	5000 Highway 37 N	8/21/2000	Field Sample		Other	Property		108	110	PLM-9002	A	ND		ND	
1R-01154	5000 Highway 37 N	8/21/2000	Field Sample		Other	Property		48	50	PLM-9002	A	ND		ND	
1R-01155	5000 Highway 37 N	8/21/2000	Field Sample		Other	Property		72	74	PLM-9002					
1R-01159	5000 Highway 37 N	8/23/2000	Field Sample		Other	Property		48	50	PLM-9002	C		2	ND	
1R-01160	5000 Highway 37 N	8/22/2000	Field Sample		Other	Property		60	62	PLM-9002	C		3	ND	
1R-01301	5000 Highway 37 N	8/22/2000	Field Sample		Other	Property		72	74	PLM-9002	A	ND		ND	
1R-01302	5000 Highway 37 N	8/22/2000	Field Sample		Other	Property		12	14	PLM-9002				ND	
1R-01303	5000 Highway 37 N	8/22/2000	Field Sample		Other	Property		24	26	PLM-9002				ND	
1R-01304	5000 Highway 37 N	8/22/2000	Field Sample		Other	Property		36	38	PLM-9002				ND	
1R-01305	5000 Highway 37 N	8/22/2000	Field Sample		Other	Property		48	50	PLM-9002	C		2	ND	
1R-01306	5000 Highway 37 N	8/22/2000	Field Sample		Other	Property		72	74	PLM-9002	C		2	ND	
1R-01307	5000 Highway 37 N	8/22/2000	Field Sample		Other	Property		96	98	PLM-9002	A	ND		ND	
1R-01308	5000 Highway 37 N	8/22/2000	Field Sample		Other	Property		12	14	PLM-9002	A	ND		ND	
1R-01309	5000 Highway 37 N	8/22/2000	Field Sample		Other	Property		24	26	PLM-9002	A	ND		ND	
1R-01310	5000 Highway 37 N	8/22/2000	Field Sample		Other	Property		36	38	PLM-9002	B	<	1	ND	
1R-01311	5000 Highway 37 N	8/22/2000	Field Sample		Other	Property		48	50	PLM-9002	B	<	1	ND	
1R-01312	5000 Highway 37 N	8/22/2000	Field Sample		Other	Property		84	86	PLM-9002	A	ND		ND	
1R-01313	5000 Highway 37 N	8/22/2000	Field Sample		Other	Property		12	14	PLM-9002	A	ND		ND	
1R-01314	5000 Highway 37 N	8/22/2000	Field Sample		Other	Property		24	26	PLM-9002	A	ND		ND	
1R-01315	5000 Highway 37 N	8/22/2000	Field Sample		Other	Property		36	38	PLM-9002	A	ND		ND	
1R-01316	5000 Highway 37 N	8/22/2000	Field Sample		Other	Property		48	50	PLM-9002	A	ND		ND	
1R-01317	5000 Highway 37 N	8/22/2000	Field Sample		Other	Property		72	74	PLM-9002	A	ND		ND	

Notes and Definitions:

The report excludes all lab quality control results, such as those associated with Lab Blanks, Lab Duplicates, Re-Preparation, Re-count Same, Re-count Different, Verified Analysis, etc.

LA = Libby Amphibole

ND = non-detect

% = percent

C = Chrysotile

PLM = polarized light microscopy

PLM-9002 = National Institute for Occupational Safety and Health 9002 method

< = less than

Table 2-7. Former Screening Plant Removal-related Soil Sample Results - August to October 2000

Sample ID	Property Group (Location)	Sample Date	Category	Parent ID	Matrix	Sample Group	Location Description (Sub Location)	Top Depth (inches)	Bottom Depth (inches)	Analytical Results					
										Method	LA Bin	LA (%)		C (%)	
1R-00776	5000 Highway 37 N	8/10/2000	Field Sample		Other	Property		0	2	PLM-9002	A	ND		ND	
1R-00777	5000 Highway 37 N	8/10/2000	Field Sample		Other	Property		0	2	PLM-9002	A	ND		ND	
1R-00778	5000 Highway 37 N	8/10/2000	Field Sample		Other	Property		0	2	PLM-9002	A	ND		ND	
1R-00779	5000 Highway 37 N	8/10/2000	Field Sample		Other	Property		0	2	PLM-9002	B	<	1	ND	
1R-00814	5000 Highway 37 N	8/14/2000	Field Sample		Other	Property		0	2	PLM-9002	C		2	ND	
1R-00815	5000 Highway 37 N	8/15/2000	Field Sample		Other	Property		24	26	PLM-9002	A	ND		ND	
1R-00816	5000 Highway 37 N	8/15/2000	Field Sample		Other	Property		36	38	PLM-9002	A	ND		ND	
1R-00817	5000 Highway 37 N	8/16/2000	Field Sample		Other	Property		36	38	PLM-9002	A	ND		ND	
1R-00818	5000 Highway 37 N	8/18/2000	Field Sample		Other	Property		36	38	PLM-9002	A	ND		ND	
1R-00819	5000 Highway 37 N	8/18/2000	Field Sample		Other	Property		18	20	PLM-9002	A	ND		ND	
1R-00820	5000 Highway 37 N	8/18/2000	Field Sample		Other	Property		15	16	PLM-9002	A	ND		ND	
1R-01001	5000 Highway 37 N	8/18/2000	Field Sample		Other	Property		36	38	PLM-9002	A	ND		ND	
1R-01002	5000 Highway 37 N	8/18/2000	Field Sample		Other	Property		15	17	PLM-9002	A	ND		ND	
1R-01003	5000 Highway 37 N	8/18/2000	Field Sample		Other	Property		36	38	PLM-9002	A	ND		ND	
1R-01004	5000 Highway 37 N	8/18/2000	Field Sample		Other	Property		36	38	PLM-9002	C		2	ND	
1R-01005	5000 Highway 37 N	8/18/2000	Field Sample		Other	Property		0	2	PLM-9002	C		2	ND	
1R-01006	5000 Highway 37 N	8/19/2000	Field Sample		Surface soil	Property	Soil	0	6	PLM-9002	C		2	ND	
1R-01007	5000 Highway 37 N	8/19/2000	Field Sample		Subsurface soil	Property	Soil	12	14	PLM-9002	C		2	ND	
1R-01008	5000 Highway 37 N	8/19/2000	Field Sample		Subsurface soil	Property	Soil	12	14	PLM-9002	C		2	ND	
1R-01009	5000 Highway 37 N	8/19/2000	Field Sample		Other	Property		36	38	PLM-9002	C		2	ND	
1R-01010	5000 Highway 37 N	8/19/2000	Field Sample		Other	Property		36	38	PLM-9002	C		2	ND	
1R-01108	5000 Highway 37 N	8/24/2000	Field Sample		Other	Property		30	32	PLM-9002	C		3	ND	
1R-01109	5000 Highway 37 N	8/24/2000	Field Sample		Other	Property		30	32	PLM-9002	C		2	ND	
1R-01110	5000 Highway 37 N	8/24/2000	Field Sample		Other	Property		48	50	PLM-9002	C		3	ND	
1R-01111	5000 Highway 37 N	8/24/2000	Field Sample		Other	Property		48	50	PLM-9002	C		2	ND	
1R-01112	5000 Highway 37 N	8/24/2000	Field Sample		Other	Property		24	26	PLM-9002	C		2	ND	
1R-01113	5000 Highway 37 N	8/24/2000	Field Sample		Other	Property		24	26	PLM-9002	C		2	ND	
1R-01114	5000 Highway 37 N	8/24/2000	Field Sample		Other	Property		24	26	PLM-9002	C		2	ND	
1R-01115	5000 Highway 37 N	8/24/2000	Field Sample		Other	Property		24	26	PLM-9002	C		3	ND	
1R-01116	5000 Highway 37 N	8/24/2000	Field Sample		Other	Property		24	26	PLM-9002	C		2	ND	
1R-01156	5000 Highway 37 N	8/21/2000	Field Sample		Other	Property		18	20	PLM-9002	C		2	ND	
1R-01157	5000 Highway 37 N	8/21/2000	Field Sample		Other	Property		18	20	PLM-9002	C		2	ND	
1R-01158	5000 Highway 37 N	8/22/2000	Field Sample		Other	Property		48	50	PLM-9002	C		2	ND	
1R-01318	5000 Highway 37 N	8/22/2000	Field Sample		Other	Property		0	0	PLM-9002	B	<	1	ND	
1R-01319	5000 Highway 37 N	8/22/2000	Field Sample		Other	Property		0	0	PLM-9002	B	<	1	ND	
1R-01320	5000 Highway 37 N	8/22/2000	Field Sample		Other	Property		0	0	PLM-9002	B	<	1	ND	
1R-01321	5000 Highway 37 N	8/23/2000	Field Sample		Other	Property		0	0	PLM-9002	C		2	ND	
1R-01322	5000 Highway 37 N	8/23/2000	Field Sample		Other	Property		0	0	PLM-9002	C		3	ND	
1R-01323	5000 Highway 37 N	8/23/2000	Field Sample		Other	Property		0	0	PLM-9002	C		2	ND	
1R-01324	5000 Highway 37 N	8/23/2000	Field Sample		Other	Property		0	0	PLM-9002	A	ND		ND	
1R-01325	5000 Highway 37 N	8/23/2000	Field Sample		Other	Property		0	0	PLM-9002	C		2	ND	
1R-01326	5000 Highway 37 N	8/23/2000	Field Sample		Other	Property		0	0	PLM-9002	C		2	ND	
1R-01327	5000 Highway 37 N	8/23/2000	Field Sample		Other	Property		0	0	PLM-9002	C		2	ND	
1R-01328	5000 Highway 37 N	8/24/2000	Field Sample		Other	Property		24	26	PLM-9002	C		3	ND	
1R-01329	5000 Highway 37 N	8/24/2000	Field Sample		Other	Property		48	50	PLM-9002	C		3	ND	
1R-01330	5000 Highway 37 N	8/25/2000	Field Sample		Other	Property		24	26	PLM-9002	C		2	ND	
1R-01331	5000 Highway 37 N	8/25/2000	Field Sample		Other	Property		48	50	PLM-9002	C		2	ND	
1R-01332	5000 Highway 37 N	8/25/2000	Field Sample		Other	Property		12	14	PLM-9002	C		2	ND	
1R-01333	5000 Highway 37 N	8/25/2000	Field Sample		Other	Property		36	38	PLM-9002	C		2	ND	
1R-01395	5000 Highway 37 N	8/30/2000	Field Sample		Other	Property		48	50	PLM-9002	C		3	ND	
1R-01397	5000 Highway 37 N	8/30/2000	Field Sample		Other	Property		48	50	PLM-9002	C		2	ND	
1R-01399	5000 Highway 37 N	8/30/2000	Field Sample		Other	Property		48	50	PLM-9002	C		2	ND	

Table 2-7. Former Screening Plant Removal-related Soil Sample Results - August to October 2000

Sample ID	Property Group (Location)	Sample Date	Category	Parent ID	Matrix	Sample Group	Location Description (Sub Location)	Top Depth (inches)	Bottom Depth (inches)	Analytical Results					
										Method	LA Bin	LA (%)		C (%)	
1R-01400	5000 Highway 37 N	8/30/2000	Field Sample		Other	Property		48	50	PLM-9002	C		2	ND	
1R-01418	5000 Highway 37 N	8/24/2000	Field Sample		Other	Property		48	50	PLM-9002	C		2	ND	
1R-01419	5000 Highway 37 N	8/24/2000	Field Sample		Other	Property		24	26	PLM-9002	C		3	ND	
1R-01607	5000 Highway 37 N	9/11/2000	Field Sample		Surface soil	Property	Soil	30	32	PLM-9002	A	ND		ND	
1R-01608	5000 Highway 37 N	9/11/2000	Field Sample		Surface soil	Property	Soil	30	32	PLM-9002	A	ND		ND	
1R-01609	5000 Highway 37 N	9/11/2000	Field Sample		Surface soil	Property	Soil	30	32	PLM-9002	A	ND		ND	
1R-01610	5000 Highway 37 N	9/14/2000	Field Sample		Surface soil	Property	Soil	18	22	PLM-9002	A	ND		ND	
1R-01611	5000 Highway 37 N	9/14/2000	Field Sample		Surface soil	Property	Soil	18	22	PLM-9002	C		2	ND	
1R-01612	5000 Highway 37 N	9/14/2000	Field Sample		Surface soil	Property	Soil	4	4.3	PLM-9002	C		2	ND	
1R-01628	5000 Highway 37 N	9/18/2000	Field Sample		Surface soil	Property	Soil	84	88	PLM-9002	C		2	ND	
1R-01629	5000 Highway 37 N	9/18/2000	Field Sample		Surface soil	Property	Soil	120	124	PLM-9002	C		2	ND	
1R-01630	5000 Highway 37 N	9/18/2000	Field Sample		Surface soil	Property	Soil	156	160	PLM-9002	C		2	ND	
1R-01631	5000 Highway 37 N	9/18/2000	Field Sample		Surface soil	Property	Soil	240	244	PLM-9002	C		2	ND	
1R-01632	5000 Highway 37 N	9/18/2000	Field Sample		Surface soil	Property	Soil	168	172	PLM-9002	C		2	ND	
1R-01633	5000 Highway 37 N	9/19/2000	Field Sample		Surface soil	Property	Soil	18	22	PLM-9002	A	ND		ND	
1R-01634	5000 Highway 37 N	9/19/2000	Field Sample		Surface soil	Property	Soil	18	22	PLM-9002	A	ND		ND	
1R-01635	5000 Highway 37 N	9/19/2000	Field Sample		Surface soil	Property	Soil	18	22	PLM-9002	A	ND		ND	
1R-01636*	5000 Highway 37 N	9/19/2000	Field Sample		Surface soil	Property	Soil	8	12	PLM-9002	A	ND		ND	
1R-01801	5000 Highway 37 N	9/13/2000	Field Sample		Surface soil	Property	Soil	4	4.3	PLM-9002	C		3	ND	
1R-01802	5000 Highway 37 N	9/13/2000	Field Sample		Surface soil	Property	Soil	4	4.3	PLM-9002	C		2	ND	
1R-01803	5000 Highway 37 N	9/13/2000	Field Sample		Surface soil	Property	Soil	4	4.3	PLM-9002	C		2	ND	
1R-01804	5000 Highway 37 N	9/13/2000	Field Sample		Surface soil	Property	Soil	4	4.3	PLM-9002	C		2	ND	
1R-01805	5000 Highway 37 N	9/13/2000	Field Sample		Surface soil	Property	Soil	4	4.3	PLM-9002	C		2	ND	
1R-01806	5000 Highway 37 N	9/13/2000	Field Sample		Surface soil	Property	Soil	3	3.3	PLM-9002	C		2	ND	
1R-01807	5000 Highway 37 N	9/13/2000	Field Sample		Surface soil	Property	Soil	4	4.3	PLM-9002	C		2	ND	
1R-01808	5000 Highway 37 N	9/13/2000	Field Sample		Surface soil	Property	Soil	1	1.4	PLM-9002	C		2	ND	
1R-01809	5000 Highway 37 N	9/12/2000	Field Sample		Surface soil	Property	Soil	4	4.3	PLM-9002	C		2	ND	
1R-01810	5000 Highway 37 N	9/12/2000	Field Sample		Surface soil	Property	Soil	1	1.3	PLM-9002	C		2	ND	
1R-01811	5000 Highway 37 N	9/12/2000	Field Sample		Surface soil	Property	Soil	4	4.3	PLM-9002	C		2	ND	
1R-01812	5000 Highway 37 N	9/12/2000	Field Sample		Surface soil	Property	Soil	4	4.3	PLM-9002	C		2	ND	
1R-01813	5000 Highway 37 N	9/13/2000	Field Sample		Surface soil	Property	Soil	4	4.3	PLM-9002	C		2	ND	
1R-01814	5000 Highway 37 N	9/12/2000	Field Sample		Surface soil	Property	Soil	4	4.3	PLM-9002	C		2	ND	
1R-01815	5000 Highway 37 N	9/13/2000	Field Sample		Surface soil	Property	Soil	4	4.3	PLM-9002	C		2	ND	
1R-01816	5000 Highway 37 N	9/13/2000	Field Sample		Surface soil	Property	Soil	4	4.3	PLM-9002	C		2	ND	
1R-01817	5000 Highway 37 N	9/13/2000	Field Sample		Surface soil	Property	Soil	4	4.3	PLM-9002	C		2	ND	
1R-01818	5000 Highway 37 N	9/13/2000	Field Duplicate	1R-01816	Surface soil	Property	Soil	4	4.3	PLM-9002	C		2	ND	
1R-01819	5000 Highway 37 N	9/14/2000	Field Sample		Surface soil	Property	Soil	18	22	PLM-9002	A	ND		ND	
1R-01820	5000 Highway 37 N	9/14/2000	Field Sample		Surface soil	Property	Soil	18	22	PLM-9002	C		2	ND	
1R-02082	5000 Highway 37 N	9/20/2000	Field Sample		Surface soil	Property	Soil	18	22	PLM-9002	A	ND		ND	
1R-02083	5000 Highway 37 N	9/20/2000	Field Sample		Surface soil	Property	Soil	6	10	PLM-9002	A	ND		ND	
1R-02084	5000 Highway 37 N	9/20/2000	Field Sample		Surface soil	Property	Soil	18	22	PLM-9002	A	ND		ND	
1R-02085	5000 Highway 37 N	9/20/2000	Field Sample		Surface soil	Property	Soil	6	10	PLM-9002	A	ND		ND	
1R-02086	5000 Highway 37 N	9/20/2000	Field Sample		Surface soil	Property	Soil	18	22	PLM-9002	A	ND		ND	
1R-02087	5000 Highway 37 N	9/20/2000	Field Sample		Surface soil	Property	Soil	6	10	PLM-9002	A	ND		ND	
1R-02088	5000 Highway 37 N	9/21/2000	Field Sample		Surface soil	Property	Soil	12	16	PLM-9002	B	<	1	ND	
1R-02089	5000 Highway 37 N	9/21/2000	Field Sample		Surface soil	Property	Soil	18	22	PLM-9002	A	ND		ND	
1R-02090	5000 Highway 37 N	9/22/2000	Field Sample		Surface soil	Property	Soil	6	10	PLM-9002	C		2	ND	
1R-02091	5000 Highway 37 N	9/22/2000	Field Sample		Surface soil	Property	Soil	6	10	PLM-9002	C		2	ND	
1R-02092	5000 Highway 37 N	9/22/2000	Field Sample		Surface soil	Property	Soil	6	10	PLM-9002	C		2	ND	
1R-02093	5000 Highway 37 N	9/25/2000	Field Sample		Surface soil	Property	Soil	144	148	PLM-9002	B	<	1	ND	
1R-02094	5000 Highway 37 N	9/25/2000	Field Sample		Surface soil	Property	Soil	70	74	PLM-9002	C		2	ND	
1R-02095	5000 Highway 37 N	9/25/2000	Field Sample		Surface soil	Property	Soil	6	10	PLM-9002	B	<	1	ND	

Table 2-7. Former Screening Plant Removal-related Soil Sample Results - August to October 2000

Sample ID	Property Group (Location)	Sample Date	Category	Parent ID	Matrix	Sample Group	Location Description (Sub Location)	Top Depth (inches)	Bottom Depth (inches)	Analytical Results					
										Method	LA Bin	LA (%)		C (%)	
1R-02096	5000 Highway 37 N	9/25/2000	Field Sample		Surface soil	Property	Soil	6	10	PLM-9002	C		3	ND	
1R-02097	5000 Highway 37 N	9/25/2000	Field Sample		Surface soil	Property	Soil	216	220	PLM-9002	B	<	1	ND	
1R-02098	5000 Highway 37 N	9/25/2000	Field Sample		Surface soil	Property	Soil	70	240	PLM-9002	C		2	ND	
1R-02099	5000 Highway 37 N	9/25/2000	Field Sample		Surface soil	Property	Soil	6	10	PLM-9002	B	<	1	ND	
1R-02100	5000 Highway 37 N	9/25/2000	Field Sample		Surface soil	Property	Soil	6	10	PLM-9002	A	ND		ND	
1R-02261	5000 Highway 37 N	9/25/2000	Field Sample		Surface soil	Property	Soil	6	10	PLM-9002	A	ND		ND	
1R-02262	5000 Highway 37 N	9/25/2000	Field Sample		Surface soil	Property	Soil	6	10	PLM-9002	A	ND		ND	
1R-02263	5000 Highway 37 N	9/26/2000	Field Sample		Surface soil	Property	Soil	54	58	PLM-9002	C		2	ND	
1R-02264	5000 Highway 37 N	9/26/2000	Field Duplicate	1R-02263	Surface soil	Property	Soil	54	58	PLM-9002	C		2	ND	
1R-02265	5000 Highway 37 N	9/27/2000	Field Sample		Surface soil	Property	Soil	36	40	PLM-9002	B	<	1	ND	
1R-02266	5000 Highway 37 N	9/27/2000	Field Sample		Surface soil	Property	Soil	18	22	PLM-9002	C		6	ND	
1R-02267	5000 Highway 37 N	9/27/2000	Field Duplicate	1R-02266	Soil	Property	Soil	18	22	PLM-9002	C		8	ND	
1R-02268	Highway 37 N (Wise Property)	9/28/2000	Field Sample		Surface soil	Property	Soil	12	16	PLM-9002	A	ND		ND	
1R-02269	5000 Highway 37 N	9/28/2000	Field Sample		Surface soil	Property	Soil	12	16	PLM-9002	A	ND		ND	
1R-02270	Highway 37 N (Wise Property)	9/28/2000	Field Sample		Surface soil	Property	Soil	12	16	PLM-9002	B	<	1	ND	
1R-02271	Highway 37 N (Wise Property)	9/28/2000	Field Duplicate	1R-02270	Surface soil	Property	Soil	12	16	PLM-9002	B	<	1	ND	
1R-02272	5000 Highway 37 N	9/28/2000	Field Sample		Surface soil	Property	Soil	6	10	PLM-9002	B	<	1	ND	
1R-02273	5000 Highway 37 N	9/28/2000	Field Sample		Soil	Property	Soil	12	16	PLM-9002	B	<	1	ND	
1R-02274	5000 Highway 37 N	9/28/2000	Field Duplicate	1R-02273	Surface soil	Property	Soil	12	16	PLM-9002	A	ND		ND	
1R-02275	5000 Highway 37 N	10/2/2000	Field Sample		Surface soil	Property		6	10	PLM-9002	A	ND		ND	
1R-02276	5000 Highway 37 N	10/2/2000	Field Sample		Surface soil	Property		6	10	PLM-9002	A	ND		ND	
1R-02277	5000 Highway 37 N	10/2/2000	Field Sample		Surface soil	Property		6	10	PLM-9002	A	ND		ND	
1R-02278	5000 Highway 37 N	11/6/2000	Field Sample		Surface soil	Property		6	10	PLM-9002	A	ND		ND	
1R-02279	5000 Highway 37 N	10/2/2000	Field Sample		Surface soil	Property		6	10	PLM-9002	A	ND		ND	
1R-02552	5000 Highway 37 N	10/5/2000	Field Sample		Other	Property		6	10	PLM-9002	A	ND		ND	
1R-02553	5000 Highway 37 N	10/5/2000	Field Duplicate	1R-02552	Other	Property		6	10	PLM-9002	A	ND		ND	
1R-02554	5000 Highway 37 N	10/5/2000	Field Sample		Other	Property		6	10	PLM-9002	A	ND		ND	
1R-02555	5000 Highway 37 N	10/5/2000	Field Duplicate	1R-02554	Other	Property		6	10	PLM-9002	A	ND		ND	
1R-02556	5000 Highway 37 N	10/5/2000	Field Sample		Other	Property		6	10	PLM-9002	A	ND		ND	
1R-02558	Highway 37 N (Wise Property)	10/5/2000	Field Sample		Other	Property		6	10	PLM-9002	A	ND		ND	
1R-02559	KDC Flyway	10/5/2000	Field Sample		Other	Property		6	10	PLM-9002	A	ND		ND	
1R-02561	Highway 37 N (Wise Property)	10/5/2000	Field Sample		Other	Property		6	10	PLM-9002	A	ND		ND	
1R-02563	KDC Flyway	10/5/2000	Field Sample		Other	Property		6	10	PLM-9002	A	ND		ND	
1R-02574	5000 Highway 37 N	10/5/2000	Field Sample		Other	Property		48	52	PLM-9002	C		2	ND	
1R-02575	5000 Highway 37 N	10/5/2000	Field Sample		Other	Property		48	52	PLM-9002	C		2	ND	
1R-02576	5000 Highway 37 N	10/5/2000	Field Sample		Other	Property		48	52	PLM-9002	C		2	ND	
1R-02577	5000 Highway 37 N	10/5/2000	Field Sample		Other	Property		48	52	PLM-9002	C		2	ND	
1R-02578	5000 Highway 37 N	10/5/2000	Field Sample		Other	Property		48	52	PLM-9002	C		2	ND	
1R-02579	5000 Highway 37 N	10/5/2000	Field Sample		Other	Property		48	52	PLM-9002	C		2	ND	
1R-02580	5000 Highway 37 N	10/5/2000	Field Sample		Surface soil	Property	Soil	48	52	PLM-9002	C		2	ND	
1R-02581	5000 Highway 37 N	10/5/2000	Field Sample		Surface soil	Property	Soil	48	52	PLM-9002	C		2	ND	
1R-02582*	5000 Highway 37 N	10/5/2000	Field Sample		Surface soil	Property	Soil	48	52	PLM-9002	C		2	ND	
1R-02583	5000 Highway 37 N	10/5/2000	Field Sample		Surface soil	Property	Soil	48	52	PLM-9002	C		2	ND	
1R-02595	5000 Highway 37 N	10/6/2000	Field Sample		Surface soil	Property	Soil	24	28	PLM-9002	C		2	ND	
1R-02596	5000 Highway 37 N	10/6/2000	Field Sample		Surface soil	Property	Soil	24	28	PLM-9002	C		2	ND	
1R-02597	5000 Highway 37 N	10/6/2000	Field Sample		Surface soil	Property	Soil	24	28	PLM-9002	C		2	ND	

Table 2-7. Former Screening Plant Removal-related Soil Sample Results - August to October 2000

Sample ID	Property Group (Location)	Sample Date	Category	Parent ID	Matrix	Sample Group	Location Description (Sub Location)	Top Depth (inches)	Bottom Depth (inches)	Analytical Results			
										Method	LA Bin	LA (%)	C (%)

Notes and Definitions:

The report excludes all lab quality control results, such as those associated with Lab Blanks, Lab Duplicates, Re-Preparation, Re-count Same, Re-count Different, Verified Analysis, etc.

LA = Libby Amphibole

ND = non-detect

% = percent

C = Chrysotile

PLM = polarized light microscopy

PLM-9002 = National Institute for Occupational Safety and Health 9002 method

< = less than

* = Coordinate data are not available for these samples; therefore, sample locations are not presented graphically in this report.

Table 2-8. Former Screening Plant Investigation Soil Sample Results – March 2001

Sample ID	Property Group (Location)	Sample Date	Category	Parent ID	Matrix	Sample Group	Location Description (Sub Location)	Top Depth	Bottom Depth	Analytical Results			
										Method	LA Bin	LA (%)	C (%)
1-02093*	5000 Highway 37 N	3/28/2001	Field Sample		Subsurface soil	Property	Driveway	12	24	PLM-9002	B	< 1	ND
1-02094*	5000 Highway 37 N	3/28/2001	Field Sample		Subsurface soil	Property	Driveway	6	12	PLM-9002	B	< 1	ND
1-02095*	5000 Highway 37 N	3/28/2001	Field Sample		Subsurface soil	Property	Driveway	6	18	PLM-9002	B	< 1	ND
1-02096*	5000 Highway 37 N	3/28/2001	Field Sample		Subsurface soil	Property	Driveway	18	30	PLM-9002	B	< 1	ND

Notes and Definitions:

The report excludes all lab quality control results, such as those associated with Lab Blanks, Lab Duplicates, Re-Preparation, Re-count Same, Re-count Different, Verified Analysis, etc.

LA = Libby Amphibole

ND = non-detect

% = percent

C = Chrysotile

PLM = polarized light microscopy

PLM-9002 = National Institute for Occupational Safety and Health 9002 method

< = less than

* = Coordinate data are not available for these samples; therefore, sample locations are not presented graphically in this report.

Table 2-9. Former Screening Plant Investigation Soil Sample Results – April and May 2001

Sample ID	Property Group (Location)	Sample Date	Category	Parent ID	Matrix	Sample Group	Location Description (Sub Location)	Top Depth	Bottom Depth	Analytical Results				
										Method	LA Bin	LA (%)	C (%)	
1-02151	5000 Highway 37 N	4/4/2001	Field Sample		Surface soil	Kootenai River Bank	Soil	0	6	PLM-9002	B	< 1	ND	
1-02151-FG	5000 Highway 37 N	4/4/2001	Field Sample		Surface soil	Kootenai River Bank	Soil	0	6	PLM-VE	A	ND	ND	
1-02152	5000 Highway 37 N	4/4/2001	Field Sample		Surface soil	Kootenai River Bank	Soil	0	6	PLM-9002	B	< 1	ND	
1-02152-FG	5000 Highway 37 N	4/4/2001	Field Sample		Surface soil	Kootenai River Bank	Soil	0	6	PLM-VE	A	ND	ND	
1-02153	5000 Highway 37 N	4/4/2001	Field Sample		Surface soil	Kootenai River Bank	Soil	0	6	PLM-9002	B	< 1	ND	
1-02153-FG	5000 Highway 37 N	4/4/2001	Field Sample		Surface soil	Kootenai River Bank	Soil	0	6	PLM-VE	A	ND	ND	
1-02154	5000 Highway 37 N	4/4/2001	Field Sample		Surface soil	Kootenai River Bank	Soil	0	6	PLM-9002	B	< 1	ND	
1-02154-FG	5000 Highway 37 N	4/4/2001	Field Sample		Surface soil	Kootenai River Bank	Soil	0	6	PLM-VE	B1	TR	ND	
1-02155	5000 Highway 37 N	4/4/2001	Field Sample		Surface soil	Kootenai River Bank	Soil	0	6	PLM-9002	A	ND	ND	
1-02155-FG	5000 Highway 37 N	4/4/2001	Field Sample		Surface soil	Kootenai River Bank	Soil	0	6	PLM-VE	A	ND	ND	
1-02156	5000 Highway 37 N	4/4/2001	Field Sample		Surface soil	Kootenai River Bank	Soil	0	6	PLM-9002	B	< 1	ND	
1-02156-FG	5000 Highway 37 N	4/4/2001	Field Sample		Surface soil	Kootenai River Bank	Soil	0	6	PLM-VE	A	ND	ND	
1-02157	5000 Highway 37 N	4/4/2001	Field Sample		Surface soil	Kootenai River Bank	Soil	0	6	PLM-9002	B	< 1	ND	
1-02157-FG	5000 Highway 37 N	4/4/2001	Field Sample		Surface soil	Kootenai River Bank	Soil	0	6	PLM-VE	B1	TR	ND	
1-02158	5000 Highway 37 N	4/4/2001	Field Sample		Surface soil	Kootenai River Bank	Soil	0	6	PLM-9002	B	< 1	ND	
1-02158-FG	5000 Highway 37 N	4/4/2001	Field Sample		Surface soil	Kootenai River Bank	Soil	0	6	PLM-VE	B1	TR	ND	
1-02159	5000 Highway 37 N	4/4/2001	Field Sample		Surface soil	Kootenai River Bank	Soil	0	6	PLM-9002	B	< 1	ND	
1-02159-FG	5000 Highway 37 N	4/4/2001	Field Sample		Surface soil	Kootenai River Bank	Soil	0	6	PLM-VE	B1	TR	ND	
1-02160	5000 Highway 37 N	4/4/2001	Field Sample		Surface soil	Kootenai River Bank	Soil	0	6	PLM-9002	B	< 1	ND	
1-02160-FG	5000 Highway 37 N	4/4/2001	Field Sample		Surface soil	Kootenai River Bank	Soil	0	6	PLM-VE	B1	TR	ND	
1-02161	5000 Highway 37 N	4/4/2001	Field Sample		Surface soil	Kootenai River Bank	Soil	0	6	PLM-9002	B	< 1	ND	
1-02161-FG	5000 Highway 37 N	4/4/2001	Field Sample		Surface soil	Kootenai River Bank	Soil	0	6	PLM-VE	C	2	ND	
1-02162	5000 Highway 37 N	4/4/2001	Field Sample		Surface soil	Kootenai River Bank	Soil	0	6	PLM-9002	B	< 1	ND	
1-02162-FG	5000 Highway 37 N	4/4/2001	Field Sample		Surface soil	Kootenai River Bank	Soil	0	6	PLM-VE	C	3	ND	
1-02211	5000 Highway 37 N	5/1/2001	Field Sample		Surface soil	Kootenai River Bank	Soil	0	6	PLM-9002	C	2	ND	
1-02211-FG	5000 Highway 37 N	5/1/2001	Field Sample		Surface soil	Kootenai River Bank	Soil	0	6	PLM-VE	B2	< 1	ND	
1-02212	5000 Highway 37 N	5/1/2001	Field Sample		Surface soil	Kootenai River Bank	Soil	0	6	PLM-9002	C	2	ND	
1-02212-FG	5000 Highway 37 N	5/1/2001	Field Sample		Surface soil	Kootenai River Bank	Soil	0	6	PLM-VE	B2	< 1	ND	
1-02213	5000 Highway 37 N	5/1/2001	Field Sample		Surface soil	Kootenai River Bank	Soil	0	6	PLM-9002	C	3	ND	
1-02213-FG	5000 Highway 37 N	5/1/2001	Field Sample		Surface soil	Kootenai River Bank	Soil	0	6	PLM-VE	C	3	ND	
1-02214	5000 Highway 37 N	5/1/2001	Field Sample		Surface soil	Kootenai River Bank	Soil	0	6	PLM-9002	C	2	ND	
1-02214-C	5000 Highway 37 N	5/1/2001	Field Sample		Surface soil	Kootenai River Bank	Soil	0	6	PLM-Grav	C	17	ND	
1-02214-FG	5000 Highway 37 N	5/1/2001	Field Sample		Surface soil	Kootenai River Bank	Soil	0	6	PLM-VE	B1	TR	ND	
1-02295	5000 Highway 37 N	5/1/2001	Field Sample		Surface soil	Kootenai River Bank	Soil	0	6	PLM-9002	B	< 1	ND	
1-02295	5000 Highway 37 N	5/1/2001	Field Sample		Surface soil	Kootenai River Bank	Soil	0	6	PLM-9002	C	3	ND	
1-02295-C	5000 Highway 37 N	5/1/2001	Field Sample		Surface soil	Kootenai River Bank	Soil	0	6	PLM-Grav	B1	0.005	ND	
1-02295-FG1	5000 Highway 37 N	5/1/2001	Field Sample		Surface soil	Kootenai River Bank	Soil	0	6	PLM-VE	C	2	ND	
1-02296	5000 Highway 37 N	5/1/2001	Field Sample		Surface soil	Kootenai River Bank	Soil	0	6	PLM-9002	C	2	ND	
1-02296-F	5000 Highway 37 N	5/1/2001	Field Sample		Surface soil	Kootenai River Bank	Soil	0	6	PLM-VE	C	1	ND	
1-02297	5000 Highway 37 N	5/1/2001	Field Sample		Surface soil	Kootenai River Bank	Soil	0	6	PLM-9002	C	2	ND	
1-02297-C	5000 Highway 37 N	5/1/2001	Field Sample		Surface soil	Kootenai River Bank	Soil	0	6	PLM-Grav	A	ND	ND	
1-02298	5000 Highway 37 N	5/1/2001	Field Sample		Surface soil	Kootenai River Bank	Soil	0	6	PLM-9002	C	2	ND	
1-02298-C	5000 Highway 37 N	5/1/2001	Field Sample		Surface soil	Kootenai River Bank	Soil	0	6	PLM-Grav	A	ND	ND	
1-02298-FG1	5000 Highway 37 N	5/1/2001	Field Sample		Surface soil	Kootenai River Bank	Soil	0	6	PLM-VE	B2	< 1	ND	
1-02299	5000 Highway 37 N	5/1/2001	Field Sample		Surface soil	Kootenai River Bank	Soil	0	6	PLM-9002	C	3	ND	
1-02299-C	5000 Highway 37 N	5/1/2001	Field Sample		Surface soil	Kootenai River Bank	Soil	0	6	PLM-Grav	A	ND	ND	
1-02299-FG1	5000 Highway 37 N	5/1/2001	Field Sample		Surface soil	Kootenai River Bank	Soil	0	6	PLM-VE	C	2	ND	
1-02300	5000 Highway 37 N	5/1/2001	Field Sample		Surface soil	Kootenai River Bank	Soil	0	6	PLM-9002	B	< 1	ND	
1-02300-C	5000 Highway 37 N	5/1/2001	Field Sample		Surface soil	Kootenai River Bank	Soil	0	6	PLM-Grav	A	ND	ND	
1-02300-FG1	5000 Highway 37 N	5/1/2001	Field Sample		Surface soil	Kootenai River Bank	Soil	0	6	PLM-VE	C	1	ND	
1-02301	5000 Highway 37 N	5/1/2001	Field Sample		Surface soil	Kootenai River Bank	Soil	0	6	PLM-9002	C	2	ND	
1-02301-C	5000 Highway 37 N	5/1/2001	Field Sample		Surface soil	Kootenai River Bank	Soil	0	6	PLM-Grav	A	ND	ND	
1-02301-FG1	5000 Highway 37 N	5/1/2001	Field Sample		Surface soil	Kootenai River Bank	Soil	0	6	PLM-VE	C	2	ND	
1-02302	5000 Highway 37 N	5/1/2001	Field Sample		Surface soil	Kootenai River Bank	Soil	0	6	PLM-9002	B	< 1	ND	

Table 2-9. Former Screening Plant Investigation Soil Sample Results – April and May 2001

Sample ID	Property Group (Location)	Sample Date	Category	Parent ID	Matrix	Sample Group	Location Description (Sub Location)	Top Depth	Bottom Depth	Analytical Results					
										Method	LA Bin	LA (%)		C (%)	
1-02302-C	5000 Highway 37 N	5/1/2001	Field Sample		Surface soil	Kootenai River Bank	Soil	0	6	PLM-Grav	A	ND		ND	
1-02302-FG1	5000 Highway 37 N	5/1/2001	Field Sample		Surface soil	Kootenai River Bank	Soil	0	6	PLM-VE	B2	<	1	ND	
1-02303	5000 Highway 37 N	5/1/2001	Field Sample		Surface soil	Kootenai River Bank	Soil	0	6	PLM-9002	B	<	1	ND	
1-02303-C	5000 Highway 37 N	5/1/2001	Field Sample		Surface soil	Kootenai River Bank	Soil	0	6	PLM-Grav	A	ND		ND	
1-02303-FG1	5000 Highway 37 N	5/1/2001	Field Sample		Surface soil	Kootenai River Bank	Soil	0	6	PLM-VE	B2	<	1	ND	
1-02416	Rainy Creek Bank (Lower Reach)	5/15/2001	Field Sample		Surface soil	Rainey Creek Bank	Soil	0	6	PLM-9002	A	ND		ND	
1-02417	5000 Highway 37 N	5/15/2001	Field Sample		Surface soil	Rainey Creek Bank	Soil	0	6	PLM-9002	A	ND		ND	
1-02418	5000 Highway 37 N	5/15/2001	Field Sample		Surface soil	Rainey Creek Bank	Soil	0	6	PLM-9002	A	ND		ND	
1-02419	Rainy Creek Bank (Lower Reach)	5/15/2001	Field Sample		Surface soil	Rainey Creek Bank	Soil	0	6	PLM-9002	B	<	1	ND	
1-02420	Rainy Creek Bank (Lower Reach)	5/15/2001	Field Sample		Surface soil	Rainey Creek Bank	Soil	0	6	PLM-9002	B	<	1	ND	
1-02421	Rainy Creek Bank (Lower Reach)	5/15/2001	Field Sample		Surface soil	Rainey Creek Bank	Soil	0	6	PLM-9002	B	<	1	ND	
1-02422	Rainy Creek Bank (Lower Reach)	5/15/2001	Field Sample		Surface soil	Rainey Creek Bank	Soil	0	6	PLM-9002	A	ND		ND	
1-02423	Rainy Creek Bank (Lower Reach)	5/15/2001	Field Sample		Surface soil	Rainey Creek Bank	Soil	0	6	PLM-9002	B	<	1	ND	
1-02424	Rainy Creek Bank (Lower Reach)	5/15/2001	Field Sample		Surface soil	Rainey Creek Bank	Soil	0	6	PLM-9002	A	ND		ND	
1-02425	Rainy Creek Bank (Lower Reach)	5/15/2001	Field Sample		Surface soil	Rainey Creek Bank	Soil	0	6	PLM-9002	B	<	1	ND	
1-02426	Rainy Creek Bank (Lower Reach)	5/15/2001	Field Sample		Surface soil	Rainey Creek Bank	Soil	0	6	PLM-9002	C		3	ND	
1-02427	Rainy Creek Bank (Lower Reach)	5/15/2001	Field Sample		Surface soil	Rainey Creek Bank	Soil	0	6	PLM-9002	C		2	ND	
1-02428	Rainy Creek Bank (Lower Reach)	5/15/2001	Field Sample		Surface soil	Rainey Creek Bank	Soil	0	6	PLM-9002	C		15	ND	
1-02429	Rainy Creek Bank (Lower Reach)	5/15/2001	Field Sample		Surface soil	Rainey Creek Bank	Soil	0	6	PLM-9002	C		2	ND	
1-02430	5062 Highway 37 N	5/15/2001	Field Sample		Surface soil	Rainey Creek Bank	Soil	0	6	PLM-9002	C		20	ND	
1-02431	5063 Highway 37 N	5/15/2001	Field Sample		Surface soil	Rainey Creek Bank	Soil	0	6	PLM-9002	C		20	ND	
1-02432	5064 Highway 37 N	5/15/2001	Field Sample		Surface soil	Rainey Creek Bank	Soil	0	6	PLM-9002	C		3	ND	
1-02433	5065 Highway 37 N	5/15/2001	Field Sample		Surface soil	Rainey Creek Bank	Soil	0	6	PLM-9002	C		3	ND	
1-02434	5066 Highway 37 N	5/15/2001	Field Sample		Surface soil	Rainey Creek Bank	Soil	0	6	PLM-9002	C		3	ND	
1-02435	5067 Highway 37 N	5/15/2001	Field Sample		Surface soil	Rainey Creek Bank	Soil	0	6	PLM-9002	C		3	ND	
1-02436	5068 Highway 37 N	5/15/2001	Field Sample		Surface soil	Rainey Creek Bank	Soil	0	6	PLM-9002	C		3	ND	
1-02437	5069 Highway 37 N	5/15/2001	Field Sample		Surface soil	Rainey Creek Bank	Soil	0	6	PLM-9002	C		5	ND	
1-02438	5070 Highway 37 N	5/15/2001	Field Sample		Surface soil	Rainey Creek Bank	Soil	0	6	PLM-9002	C		5	ND	
1-02439	5071 Highway 37 N	5/15/2001	Field Sample		Surface soil	Rainey Creek Bank	Soil	0	6	PLM-9002	C		2	ND	
1-02440	5072 Highway 37 N	5/15/2001	Field Sample		Surface soil	Rainey Creek Bank	Soil	0	6	PLM-9002	C		15	ND	

Notes and Definitions:

The report excludes all lab quality control results, such as those associated with Lab Blanks, Lab Duplicates, Re-Preparation, Re-count Same, Re-count Different, Verified Analysis, etc.
FG suffix in Sample ID = fine ground sample portion
C suffix in Sample ID = coarse ground sample portion
LA = Libby Amphibole
ND = non-detect
% = percent
C = Chrysotile
PLM = polarized light microscopy
PLM-9002 = National Institute for Occupational Safety and Health 9002 method
PLM-VE = visual estimation method
< = less than

Table 2-10. Former Screening Plant Removal-related Soil Sample Results - August to November 2001

Sample ID	Property Group (Location)	Sample Date	Category	Parent ID	Matrix	Sample Group	Location Description (Sub Location)	Top Depth	Bottom Depth	Analytical Results					
										Method	LA Bin	LA (%)		C (%)	
1R-06028	Rainy Creek (Lower Reach)	8/13/2001	Field Sample		Sediment	Property	Rainy creek catch basin			PLM-9002	C		2	ND	
1R-10421	5000 Highway 37 N	9/12/2001	Field Sample		Surface soil	Property	other	0	4	PLM-9002	B	<	1	ND	
1R-10422	5000 Highway 37 N	9/12/2001	Field Sample		Surface soil	Property	other	0	4	PLM-9002	B	<	1	ND	
1R-10423	5000 Highway 37 N	9/12/2001	Field Sample		Surface soil	Property	soil	0	4	PLM-9002	B	<	1	ND	
1R-10424	5000 Highway 37 N	9/12/2001	Field Sample		Surface soil	Property	other	0	4	PLM-9002	A	ND		ND	
1R-10425	5000 Highway 37 N	9/12/2001	Field Sample		Surface soil	Property	other	0	4	PLM-9002	A	ND		ND	
1R-10426	5000 Highway 37 N	9/12/2001	Field Sample		Surface soil	Property	other	0	4	PLM-9002	B	<	1	ND	
1R-10427	5000 Highway 37 N	9/12/2001	Field Sample		Surface soil	Property	soil	0	4	PLM-9002	B	<	1	ND	
1R-10428	5000 Highway 37 N	9/12/2001	Field Sample		Surface soil	Property	soil	0	4	PLM-9002	B	<	1	ND	
1R-10429	5000 Highway 37 N	9/12/2001	Field Sample		Surface soil	Property	soil	0	4	PLM-9002	A	ND		ND	
1R-10430	5000 Highway 37 N	9/12/2001	Field Sample		Surface soil	Property	soil	0	4	PLM-9002	B	<	1	ND	
1R-10431	5000 Highway 37 N	9/12/2001	Field Sample		Surface soil	Property	soil	0	4	PLM-9002	A	ND		ND	
1R-10432	5000 Highway 37 N	9/12/2001	Field Sample		Surface soil	Property	soil	0	4	PLM-9002	A	ND		ND	
1R-10433	5000 Highway 37 N	9/12/2001	Field Sample		Surface soil	Property	soil	0	4	PLM-9002	A	ND		ND	
1R-10434	5000 Highway 37 N	9/12/2001	Field Sample		Surface soil	Property	soil	0	4	PLM-9002	B	<	1	ND	
1R-10435	5000 Highway 37 N	9/12/2001	Field Sample		Surface soil	Property	soil	0	4	PLM-9002	B	<	1	ND	
1R-10534	5000 Highway 37 N	9/27/2001	Field Sample		Surface soil	Property	removal area	0	4	PLM-9002	B	<	1	ND	
1R-10540	5000 Highway 37 N	10/2/2001	Field Sample		Surface soil	Property	Screen plant	0	2	PLM-9002	C		2	ND	
1R-11281	5000 Highway 37 N	10/2/2001	Field Sample		Surface soil	Property	screen plant	0	2	PLM-9002	B	<	1	ND	
1R-11282	5000 Highway 37 N	10/2/2001	Field Sample		Surface soil	Property	screen plant	0	2	PLM-9002	B	<	1	ND	
1R-11283	5000 Highway 37 N	10/2/2001	Field Sample		Surface soil	Property	screen plant	0	2	PLM-9002	C		2	ND	
1R-11284	5000 Highway 37 N	10/2/2001	Field Sample		Surface soil	Property	screen plant	0	2	PLM-9002	B	<	1	ND	
1R-11285	5000 Highway 37 N	10/2/2001	Field Sample		Surface soil	Property	screen plant	0	2	PLM-9002	B	<	1	ND	
1R-11286	5000 Highway 37 N	10/2/2001	Field Sample		Surface soil	Property	Screen Plant	0	2	PLM-9002	B	<	1	ND	
1R-11287	5000 Highway 37 N	10/2/2001	Field Sample		Surface soil	Property	Screen Plant	0	2	PLM-9002	B	<	1	ND	
1R-11288	5000 Highway 37 N	10/3/2001	Field Sample		Surface soil	Property	screen plant	0	2	PLM-9002	B	<	1	ND	
1R-11289	5000 Highway 37 N	10/3/2001	Field Sample		Surface soil	Property	screen plant	0	2	PLM-9002	C		2	ND	
1R-06029*	5000 Highway 37 N	10/18/2001	Field Sample		Subsurface soil	Property	yard soil	0	6	PLM-9002	A	ND		ND	
1R-06030*	5000 Highway 37 N	10/18/2001	Field Sample		Surface soil	Property	hwy 37	0	6	PLM-9002	B	<	1	ND	
1R-11301	5000 Highway 37 N	10/20/2001	Field Sample		Subsurface soil	Property	Rt 37 row	0	4	PLM-9002	A	ND		ND	
1R-11302	5000 Highway 37 N	10/20/2001	Field Sample		Subsurface soil	Property	riverbank	0	4	PLM-9002	A	ND		ND	
1R-11303	5000 Highway 37 N	10/20/2001	Field Sample		Subsurface soil	Property	riverbank	0	4	PLM-9002	A	ND		ND	
1R-11304	5000 Highway 37 N	10/20/2001	Field Sample		Subsurface soil	Property	riverbank	0	4	PLM-9002	A	ND		ND	
1R-11305	5000 Highway 37 N	10/20/2001	Field Sample		Subsurface soil	Property	riverbank	0	4	PLM-9002	A	ND		ND	
1R-09947*	5000 Highway 37 N	10/31/2001	Field Sample		Surface soil	Property	river bank 500-600	0	4	PLM-9002	A	ND		ND	
1R-09948*	5000 Highway 37 N	10/31/2001	Field Sample		Surface soil	Property	river bank 600-700	0	4	PLM-9002	A	ND		ND	
1R-09949*	5000 Highway 37 N	10/31/2001	Field Sample		Surface soil	Property	700-800	0	4	PLM-9002	A	ND		ND	
1R-09950*	5000 Highway 37 N	10/31/2001	Field Sample		Subsurface soil	Property	river bank 8-900	0	4	PLM-9002	B	<	1	ND	
1R-09952*	5000 Highway 37 N	11/1/2001	Field Sample		Subsurface soil	Property	River bank 900-1000	0	4	PLM-9002	A	ND		ND	
1R-13444	Rainy Creek Bank (Lower Reach)	11/6/2001	Field Sample		Surface soil	Property	rainy creek	0	2	PLM-9002	B	<	1	ND	
1R-13445	Rainy Creek Bank (Lower Reach)	11/6/2001	Field Sample		Surface soil	Property	rainy creek	0	2	PLM-9002	A	ND		ND	
1R-13446	Rainy Creek Bank (Lower Reach)	11/6/2001	Field Sample		Surface soil	Property	rainy creek	0	2	PLM-9002	A	ND		ND	
1R-13447	Rainy Creek Bank (Lower Reach)	11/6/2001	Field Sample		Surface soil	Property	rainy creek	0	2	PLM-9002	B	<	1	ND	
1R-13448	Rainy Creek Bank (Lower Reach)	11/6/2001	Field Sample		Surface soil	Property	rainy creek	0	2	PLM-9002	B	<	1	ND	
1R-13449	Rainy Creek Bank (Lower Reach)	11/6/2001	Field Sample		Surface soil	Property	rainy creek	0	2	PLM-9002	B	<	1	ND	

Table 2-10. Former Screening Plant Removal-related Soil Sample Results - August to November 2001

Sample ID	Property Group (Location)	Sample Date	Category	Parent ID	Matrix	Sample Group	Location Description (Sub Location)	Top Depth	Bottom Depth	Analytical Results					
										Method	LA Bin	LA (%)		C (%)	
1R-13450	Rainy Creek Bank (Lower Reach)	11/6/2001	Field Sample		Surface soil	Property	rainy creek	0	2	PLM-9002	B	<	1	ND	
1R-13451	Rainy Creek Bank (Lower Reach)	11/6/2001	Field Sample		Surface soil	Property	rainy creek	0	2	PLM-9002	B	<	1	ND	
1R-13454	Rainy Creek Bank (Lower Reach)	11/7/2001	Field Sample		Surface soil	Property	rainy creek	0	2	PLM-9002	B	<	1	ND	
1R-13455	Rainy Creek Bank (Lower Reach)	11/7/2001	Field Sample		Surface soil	Property	rainy creek	0	2	PLM-9002	A	ND		ND	
1R-13456	Rainy Creek Bank (Lower Reach)	11/7/2001	Field Sample		Surface soil	Property	rainy creek	0	2	PLM-9002	B	<	1	ND	
1R-13457	Rainy Creek Bank (Lower Reach)	11/7/2001	Field Sample		Surface soil	Property	rainy creek	0	2	PLM-9002	B	<	1	ND	
1R-13458	Rainy Creek Bank (Lower Reach)	11/7/2001	Field Sample		Surface soil	Property	rainy creek	0	2	PLM-9002	B	<	1	ND	

Notes and Definitions:

The report excludes all lab quality control results, such as those associated with Lab Blanks, Lab Duplicates, Re-Preparation, Re-count Same, Re-count Different, Verified Analysis, etc.

LA = Libby Amphibole

ND = non-detect

% = percent

C = Chrysotile

PLM = polarized light microscopy

PLM-9002 = National Institute for Occupational Safety and Health 9002 method

< = less than

* = Coordinate data are not available for these samples; therefore, sample locations are not presented graphically in this report.

Indicates samples that were not the final confirmation sample from this removal grid. Excavation was performed until the sample results was less than or equal to 1% LA

Table 2-11. Former Screening Plant Removal-related Soil Sample Results - August to October 2002

Sample ID	Property Group (Location)	Sample Date	Category	Parent ID	Matrix	Sample Group	Location Description (Sub Location)	Top Depth (inches)	Bottom Depth (inches)	Analytical Results					
										Method	LA Bin	LA (%)		C (%)	
1R-14861	5000 Highway 37 N	8/26/2002	Field Sample		Surface soil	Property	N & S strip 20 ft inside perimeter fence	0	2	PLM-9002	A	ND		ND	
1R-14862	5000 Highway 37 N	8/26/2002	Field Sample		Surface soil	Property	E & W side (strip) 20 ft inside perimeter fence	0	2	PLM-9002	A	ND		ND	
1R-14863	5000 Highway 37 N	8/27/2002	Field Sample		Surface soil	Property	N &S 50x20 inside perimeter fence	0	2	PLM-9002	A	ND		ND	
1R-14864	5000 Highway 37 N	8/27/2002	Field Sample		Surface soil	Property	W&E 50x20 Inside perimeter fence	0	2	PLM-9002	A	ND		ND	
1R-14865	5000 Highway 37 N	8/27/2002	Field Sample		Surface soil	Property	N&S 75x10 Inside perimeter fence	0	2	PLM-9002	A	ND		ND	
1R-14866	5000 Highway 37 N	8/28/2002	Field Sample		Surface soil	Property	N-S strip 50'x40', start N corner 100' south	0	2	PLM-9002	C		1	ND	
1R-14867	5000 Highway 37 N	8/28/2002	Field Sample		Surface soil	Property	N-S strip, 50'x40' start N corner 100' to south	0	2	PLM-9002	A	ND		ND	
1R-14868	5000 Highway 37 N	8/28/2002	Field Sample		Surface soil	Property	N-S strip, 50'x40', start N corner 100' to south	0	2	PLM-9002	A	ND		ND	
1R-14869	5000 Highway 37 N	9/5/2002	Field Sample		Surface soil	Property	Screening plant onl staging area	0	2	PLM-9002	A	ND		ND	
1R-14870	5000 Highway 37 N	9/5/2002	Field Sample		Surface soil	Property	See comments	0	2	PLM-9002	A	ND		ND	
1R-14871	5000 Highway 37 N	9/6/2002	Field Sample		Surface soil	Property	Screening plant, old decon area	0	2	PLM-9002	A	ND		ND	
1R-14872	5000 Highway 37 N	9/6/2002	Field Sample		Surface soil	Property	Screening plant, old decon area	0	2	PLM-9002	A	ND		ND	
1R-14873	5000 Highway 37 N	9/6/2002	Field Sample		Surface soil	Property	Screening plant, old decon area	0	2	PLM-9002	A	ND		ND	
1R-15161	5000 Highway 37 N	9/7/2002	Field Sample		Surface soil	Property	Property	0	4	PLM-9002	A	ND		ND	
1R-15162	5000 Highway 37 N	9/7/2002	Field Sample		Surface soil	Property	Property	0	4	PLM-9002	A	ND		ND	
1R-15677	Rainy Creek Bank (Lower Reach)	10/3/2002	Field Sample		Surface soil	Rainey Creek Bank	1st 200 Ft; Bank Sample	0	2	PLM-9002	A	ND		ND	
1R-15678	Rainy Creek Bank (Lower Reach)	10/3/2002	Field Sample		Surface soil	Rainey Creek Bank	2nd 200 Ft; Bank Sample	0	2	PLM-9002	A	ND		ND	
1R-15163	5000 Highway 37 N	10/4/2002	Field Sample		Surface soil	Property	By tree, South of creek	0	2	PLM-9002	B	<	1	ND	
1R-15164	5000 Highway 37 N	10/4/2002	Field Sample		Surface soil	Property	South of creek; Strip	0	2	PLM-9002	B	<	1	ND	
1R-15165	5000 Highway 37 N	10/4/2002	Field Sample		Surface soil	Property	1st 100 ft. back; N. side	0	2	PLM-9002	A	ND		ND	
1R-15166	5000 Highway 37 N	10/4/2002	Field Sample		Surface soil	Property	2nd 100 ft.; N. side	0	2	PLM-9002	A	ND		ND	
1R-15167	5000 Highway 37 N	10/4/2002	Field Sample		Surface soil	Property	North of creek	0	2	PLM-9002	A	ND		ND	
1R-14875	5000 Highway 37 N	10/24/2002	Field Sample		Surface soil	Property	N side R.C. 20' S of zone entrance top of bank	0	2	PLM-9002	A	ND		ND	
1R-14876	5000 Highway 37 N	10/24/2002	Field Sample		Surface soil	Property	N side rains creek 150 S of zone entrance top of	0	2	PLM-9002	A	ND		ND	
1R-14877	5000 Highway 37 N	10/24/2002	Field Sample		Surface soil	Property	20' from Decon Pad S. top of bank	0	2	PLM-9002	A	ND		ND	
1R-14878	5000 Highway 37 N	10/24/2002	Field Sample		Surface soil	Property	100' from Decon Pad S in mid slope	0	2	PLM-9002	A	ND		ND	
1R-14879	5000 Highway 37 N	10/24/2002	Field Sample		Surface soil	Property	200' from Decan Pad S top of bank	0	2	PLM-9002	A	ND		ND	

Notes and Definitions:

The report excludes all lab quality control results, such as those associated with Lab Blanks, Lab Duplicates, Re-Preparation, Re-count Same, Re-count Different, Verified Analysis, etc.

LA = Libby Amphibole

ND = non-detect

% = percent

C = Chrysotile

PLM = polarized light microscopy

PLM-9002 = National Institute for Occupational Safety and Health 9002 method

< = less than

Indicates samples that were not the final confirmation sample from this removal grid. Excavation was performed until the sample results was less than or equal to 1% LA

Table 2-12. Former Screening Plant Tree Storage Area Soil Sample Results – March 2003

Sample ID	Property Group (Location)	Sample Date	Category	Parent ID	Matrix	Sample Group	Location Description (Sub Location)	Top Depth	Bottom Depth	Analytical Results					
										Method	LA Bin	LA (%)		C (%)	
1-07757*	5000 Highway 37 N	3/25/2003	Field Sample		Surface soil	Location #1	North of enclosure; Sample taken from rootballs	0	12	PLM-9002	A	ND		ND	
1-07758*	5000 Highway 37 N	3/25/2003	Field Sample		Surface soil	Location #2	NW Quadrant within enclosure; Sample taken from ro	0	12	PLM-9002	A	ND		ND	
1-07759*	5000 Highway 37 N	3/25/2003	Field Sample		Surface soil	Location #3	NE Quadrant within enclosure; Sample taken from ro	0	12	PLM-9002	A	ND		ND	
1-07760*	5000 Highway 37 N	3/25/2003	Field Sample		Surface soil	Location #4	SW Quadrant within enclosure	0	12	PLM-9002	A	ND		ND	
1-07761*	5000 Highway 37 N	3/25/2003	Field Sample		Surface soil	Location #5	SE Quadrant within enclosure	0	12	PLM-9002	A	ND		ND	
1-07762*	5000 Highway 37 N	3/25/2003	Field Sample		Surface soil	Location #6	South of enclosure; Sample taken from rootballs	0	12	PLM-9002	A	ND		ND	
1-07763*	5000 Highway 37 N	3/25/2003	Field Sample		Surface soil	Location #1	North of enclosure; Sample taken from soil beneath	0	6	PLM-9002	A	ND		ND	
1-07764*	5000 Highway 37 N	3/25/2003	Field Sample		Surface soil	Location #2	NW Quadrant within enclosure; Sample taken from so	0	6	PLM-9002	A	ND		ND	
1-07765*	5000 Highway 37 N	3/25/2003	Field Sample		Surface soil	Location #3	NE Quadrant within enclosure; Sample taken from so	0	6	PLM-9002	A	ND		ND	
1-07766*	5000 Highway 37 N	3/25/2003	Field Sample		Surface soil	Location #4	SW Quadront within enclosure; Sample taken from so	0	6	PLM-9002	A	ND		ND	
1-07767*	5000 Highway 37 N	3/25/2003	Field Sample		Surface soil	Location #5	SE Quadrant within enclosure; Sample taken from so	0	6	PLM-9002	A	ND		ND	
1-07768*	5000 Highway 37 N	3/25/2003	Field Sample		Surface soil	Location #6	South of enclosure; Sample taken from soil beneath	0	6	PLM-9002	A	ND		ND	

Notes and Definitions:

The report excludes all lab quality control results, such as those associated with Lab Blanks, Lab Duplicates, Re-Preparation, Re-count Same, Re-count Different, Verified Analysis, etc.

LA = Libby Amphibole

ND = non-detect

% = percent

C = Chrysotile

PLM = polarized light microscopy

PLM-9002 = National Institute for Occupational Safety and Health 9002 method

< = less than

* = Coordinate data are not available for these samples; therefore, sample locations are not presented graphically in this report.

Table 2-13. Former Screening Plant Tree Storage Area Bulk Sample Results – March 2003

Sample ID	Property Group (Location)	Sample Date	Category	Matrix	Sample Group	Location Description (Sub Location)	Media Type	Analytical Results				
								Method	LA (%)		C (%)	
1-07751*	5000 Highway 37 N	3/25/2003	Field Sample	Other	Location #4	SW Quadrant within enclosure 1416	Bulk	PLM-9002	ND		ND	
1-07752*	5000 Highway 37 N	3/25/2003	Field Sample	Other	Location #5	SE Quadrant within enclosure 1418	Bulk	PLM-9002	ND		ND	
1-07753*	5000 Highway 37 N	3/25/2003	Field Sample	Other	Location #6	South of enclosure	Bulk	PLM-9002	ND		ND	
1-07754*	5000 Highway 37 N	3/25/2003	Field Sample	Other	Location #1	North of enclosure	Bulk	PLM-9002	ND		ND	
1-07755*	5000 Highway 37 N	3/25/2003	Field Sample	Other	Location #2	NW Quadrant within fence (enclosure) 1424	Bulk	PLM-9002	ND		ND	
1-07756*	5000 Highway 37 N	3/25/2003	Field Sample	Other	Location #3	NE Quadrant within fence 1426	Bulk	PLM-9002	ND		ND	

Notes and Definitions:

The report excludes all lab quality control results, such as those associated with Lab Blanks, Lab Duplicates, Re-Preparation, Re-count Same, Re-count Different, Verified Analysis, etc.

PLM = polarized light microscopy

LA = Libby Amphibole

ND = non-detect

% = percent

C = Chrysotile

< = less than

* = Coordinate data are not available for these samples; therefore, sample locations are not presented graphically in this report.

Table 2-14. Former Screening Plant Removal-related Soil Sample Results - September 2003 and August 2004

Sample ID	Property Group (Location)	Sample Date	Category	Parent ID	Matrix	Sample Group	Location Description (Sub Location)	Top Depth	Bottom Depth	Analytical Results					
										Method	LA Bin	LA (%)		C (%)	
1R-22701-B	Highway 37 N (Right of Way)	9/3/2003	Field Sample		Surface soil	Property	Hwy 37 right of way between 270' & 170' north from	0	6	PLM-9002	B2	<	1	ND	
1R-22702-B	Highway 37 N (Right of Way)	9/3/2003	Field Sample		Surface soil	Property	Hwy 37 right of way between 170' & 70' north from	0	6	PLM-9002	B2	<	1	ND	
1R-22703-B	Highway 37 N (Right of Way)	9/3/2003	Field Sample		Surface soil	Property	Hwy 37 right of way between 70' & 0' north from	0	6	PLM-9002	A	ND		ND	
1R-22704-B	Highway 37 N (Right of Way)	9/3/2003	Field Sample		Surface soil	Property	Hwy 37 right of way between 0' & 100' south from	0	6	PLM-9002	A	ND		ND	
1R-22705-B	Highway 37 N (Right of Way)	9/3/2003	Field Sample		Surface soil	Property	Hwy 37 right of way between 100' & 200' south from	0	6	PLM-9002	A	ND		ND	
1R-22706-B	Highway 37 N (Right of Way)	9/3/2003	Field Sample		Surface soil	Property	Hwy 37 right of way between 200' & 290' south from	0	6	PLM-9002	A	ND		ND	
1R-22707-B	Highway 37 N (Right of Way)	9/3/2003	Field Sample		Surface soil	Property	Hwy 37 right of way collected between 0' & 100'	0	6	PLM-9002	A	ND		ND	
1R-22708-B	Highway 37 N (Right of Way)	9/3/2003	Field Sample		Surface soil	Property	Hwy 37 right of way collected between 100' & 200'	0	6	PLM-9002	A	ND		ND	
1R-22709-B	Highway 37 N (Right of Way)	9/3/2003	Field Sample		Surface soil	Property	Hwy 37 right of way collected between 200' & 300'	0	6	PLM-9002	A	ND		ND	
1R-22710-B	Highway 37 N (Right of Way)	9/3/2003	Field Sample		Surface soil	Property	Hwy 37 right of way collected between 300' & 350'	0	6	PLM-9002	A	ND		ND	
1R-22711-B	Highway 37 N (Right of Way)	9/3/2003	Field Duplicate	1R-22710	Surface soil	Property	Hwy 37 right of way collected between 300' & 350'	0	6	PLM-9002	A	ND		ND	
1R-26034-B	Highway 37 N (Right of Way)	8/10/2004	Field Sample		Surface soil	Property	See dwg D-1	0	2	PLM-9002	C		3	ND	
1R-26035-B	Highway 37 N (Right of Way)	8/10/2004	Field Sample		Surface soil	Property	See dwg D-1	0	2	PLM-9002	B2	<	1	ND	
1R-26036-B	Highway 37 N (Right of Way)	8/10/2004	Field Sample		Surface soil	Property	See dwg D-1	0	2	PLM-9002	B2	<	1	ND	
1R-26037-B	Highway 37 N (Right of Way)	8/11/2004	Field Sample		Surface soil	Property	See DWG D-1	0	2	PLM-9002	B2	<	1	ND	
1R-26038-B	Highway 37 N (Right of Way)	8/11/2004	Field Sample		Surface soil	Property	See DWG D-1	0	2	PLM-9002	B2	<	1	ND	
1R-26039-B	Highway 37 N (Right of Way)	8/11/2004	Field Sample		Surface soil	Property	See DWG D-1	0	2	PLM-9002	A	ND		ND	
1R-26127-B	Highway 37 N (Right of Way)	8/11/2004	Field Sample		Surface soil	Property	See DWG D-1	0	2	PLM-9002	A	ND		ND	

Notes and Definitions:

The report excludes all lab quality control results, such as those associated with Lab Blanks, Lab Duplicates, Re-Preparation, Re-count Same, Re-count Different, Verified Analysis, etc.

B suffix in Sample ID = non-processed sample

LA = Libby Amphibole

ND = non-detect

% = percent

C = Chrysotile

PLM = polarized light microscopy

PLM-9002 = National Institute for Occupational Safety and Health 9002 method

< = less than

Indicates samples that were not the final confirmation sample from this removal grid. Excavation was performed until the sample results was less than or equal to 1% LA

Table 2-15. Former Screening Plant Potable Water Well Installation Water Sample Results - October 2002, March and April 2003

							Water (EPA 100.2)																			
								Libby Amphibole (LA)						Chrysotile (C)						Other Amphiboles (OA)					
									ALL (> .5 um)		> 10 um				ALL (> .5 um)		> 10 um				ALL (> .5 um)		> 10 um		
Sample ID	Property Group (Location)	Sample Group	Location Description (Sub Location)	Matrix	Category	Sample Date	Grid Openings	Sensitivity (s/L)	Count	Concentration (s/L)	Count	Concentration (s/L)	Sensitivity (s/L)	Count	Concentration (s/L)	Count	Concentration (s/L)	Sensitivity (s/L)	Count	Concentration (s/L)	Count	Concentration (s/L)
1-07224	5000 Highway 37 N	Well water	Well @ Rainy Creek & Kootenai River	Well water	Field Sample	10/3/2002	10		25	5.5E+08	1	2.2E+07		0	< 2.2E+07	0	< 2.2E+07		0	< 2.2E+07	0	< 2.2E+07
1-07036	5000 Highway 37 N	Well Boring	Parker property	Well water	Field Sample	3/22/2003	2		31	6.8E+11	3	6.6E+10		0	< 2.2E+10	0	< 2.2E+10		0	< 2.2E+10	0	< 2.2E+10
1-07038	5000 Highway 37 N	Well Boring	Parker's property	Well water	Field Sample	3/23/2003	10		33	7.2E+08	2	4.4E+07		0	< 2.2E+07	0	< 2.2E+07		0	< 2.2E+07	0	< 2.2E+07
1-07773	5000 Highway 37 N	Well Boring	Parker property	Well water	Field Sample	3/27/2003	10		0	< 2.2E+07	0	< 2.2E+07		0	< 2.2E+07	0	< 2.2E+07		0	< 2.2E+07	0	< 2.2E+07
1-07783	5000 Highway 37 N	Well Boring	Parker property	Well water	Field Sample	3/27/2003	10		3	6.6E+06	1	2.2E+06		0	< 2.2E+06	0	< 2.2E+06		0	< 2.2E+06	0	< 2.2E+06
1-07726	5000 Highway 37 N	Well Boring	Parker property	Well water	Field Sample	4/18/2003	10		0	< 2.2E+06	0	< 2.2E+06		0	< 2.2E+06	0	< 2.2E+06		0	< 2.2E+06	0	< 2.2E+06
1-07727	5000 Highway 37 N	Well	Parker Property	Well water	Field Sample	4/22/2003	10		0	< 4.4E+05	0	< 4.4E+05		0	< 4.4E+05	0	< 4.4E+05		0	< 4.4E+05	0	< 4.4E+05
1-07854	5000 Highway 37 N	Property	Well @ rainy creek & kootenai river on parker	Well water	Field Sample	10/14/2003	6		0	< 1.6E+05	0	< 1.6E+05		0	< 1.6E+05	0	< 1.6E+05		0	< 1.6E+05	0	< 1.6E+05

Notes and Definitions:

The report excludes all lab quality control results, such as those associated with Lab Blanks, Lab Duplicates, Re-Preparation, Re-count Same, Re-count Different, Verified Analysis, etc.

LA = Libby Amphibole

ND = non-detect

% = percent

C = Chrysotile

EPA 100.2 = EPA method for the determination of asbestos in drinking water

< = less than

Table 2-16. Former Screening Plant Potable Water Well Installation Soil Boring Sample Results - March 2003

Sample ID	Property Group (Location)	Sample Date	Category	Parent ID	Matrix	Sample Group	Location Description (Sub Location)	Top Depth	Bottom Depth	Analytical Results					
										Method	LA Bin	LA (%)		C (%)	
1-07037	5000 Highway 37 N	3/22/2003	Field Sample		Subsurface soil	Well Boring	Parker property	57	57	PLM-9002	C		1	ND	
1-07771	5000 Highway 37 N	3/26/2003	Field Sample		Subsurface soil	Well Boring	Parker property	89	89	PLM-9002	A	ND		ND	
1-07772	5000 Highway 37 N	3/26/2003	Field Sample		Subsurface soil	Well Boring	Parker property	98	98	PLM-9002	C		1	ND	
1R-20021	5000 Highway 37 N	5/5/2003	Field Sample		Surface soil	Well Drilling Yard	Pad used for well drilling constructed of stone	0	6	PLM-9002	A	ND		ND	

Notes and Definitions:

The report excludes all lab quality control results, such as those associated with Lab Blanks, Lab Duplicates, Re-Preparation, Re-count Same, Re-count Different, Verified Analysis, etc.

LA = Libby Amphibole

ND = non-detect

% = percent

C = Chrysotile

PLM = polarized light microscopy

PLM-9002 = National Institute for Occupational Safety and Health 9002 method

< = less than

Table 2-17. Former Screening Plant Potable Water Well Installation Water Sample Results - July 2005 and May 2006

							Water (EPA 100.2)																			
								Libby Amphibole (LA)						Chrysotile (C)						Other Amphiboles (OA)					
									ALL (> .5 um)		> 10 um				ALL (> .5 um)		> 10 um				ALL (> .5 um)		> 10 um		
Sample ID	Property Group (Location)	Sample Group	Location Description (Sub Location)	Matrix	Category	Sample Date	Grid Openings	Sensitivity (s/L)	Count	Concentration (s/L)	Count	Concentration (s/L)	Sensitivity (s/L)	Count	Concentration (s/L)	Count	Concentration (s/L)	Sensitivity (s/L)	Count	Concentration (s/L)	Count	Concentration (s/L)
1R-31601	5000 Highway 37 N	Property	Potable Water Well	Well water	Field Sample	7/6/2005	6		0	< 4.9E+04	0	< 4.9E+04		0	< 4.9E+04	0	< 4.9E+04		0	< 4.9E+04	0	< 4.9E+04
PW-00003	5000 Highway 37 N	Property	From well drilling location	Well water	Field Sample	5/3/2006	8	1.2E+05	15	1.9E+06	4	5.0E+05	1.2E+05	0	< 1.2E+05	0	< 1.2E+05	1.2E+05	0	< 1.2E+05	0	< 1.2E+05
PW-00004	5000 Highway 37 N	Property	From well drilling location	Well water	Field Sample	5/4/2006	12	1.7E+05	4	6.6E+05	2	3.3E+05	1.7E+05	0	< 1.7E+05	0	< 1.7E+05	1.7E+05	0	< 1.7E+05	0	< 1.7E+05
PW-00005	5000 Highway 37 N	Property	From well drilling location	Well water	Field Sample	5/4/2006	6	1.7E+05	1	1.7E+05	0	1.7E+05	1.7E+05	0	< 1.7E+05	0	< 1.7E+05	1.7E+05	0	< 1.7E+05	0	< 1.7E+05
PW-00006	5000 Highway 37 N	Property	From well drilling location	Well water	Field Sample	5/4/2006	6	1.7E+05	2	3.3E+05	1	1.7E+05	1.7E+05	0	< 1.7E+05	0	< 1.7E+05	1.7E+05	0	< 1.7E+05	0	< 1.7E+05
PW-00007	5000 Highway 37 N	Property	From well drilling location	Well water	Field Sample	5/4/2006	6	1.7E+05	0	< 1.7E+05	0	< 1.7E+05	1.7E+05	0	< 1.7E+05	0	< 1.7E+05	1.7E+05	0	< 1.7E+05	0	< 1.7E+05
PW-00008	5000 Highway 37 N	Property	From well drilling location	Well water	Field Sample	5/4/2006	6	1.7E+05	4	6.6E+05	2	3.3E+05	1.7E+05	0	< 1.7E+05	0	< 1.7E+05	1.7E+05	0	< 1.7E+05	0	< 1.7E+05
PW-00009	5000 Highway 37 N	Property	From well drilling location	Well water	Field Sample	5/4/2006	6	1.7E+05	0	< 1.7E+05	0	< 1.7E+05	1.7E+05	0	< 1.7E+05	0	< 1.7E+05	1.7E+05	0	< 1.7E+05	0	< 1.7E+05
PW-00010	5000 Highway 37 N	Property	From well drilling location(associated w/ PW00011	Well water	Field Sample	5/5/2006	6	1.7E+05	0	< 1.7E+05	0	< 1.7E+05	1.7E+05	0	< 1.7E+05	0	< 1.7E+05	1.7E+05	0	< 1.7E+05	0	< 1.7E+05

Notes and Definitions:

The report excludes all lab quality control results, such as those associated with Lab Blanks, Lab Duplicates, Re-Preparation, Re-count Same, Re-count Different, Verified Analysis, etc.

LA = Libby Amphibole

ND = non-detect

% = percent

C = Chrysotile

EPA 100.2 = EPA method for the determination of asbestos in drinking water

< = less than

Table 2-18. Former Screening Plant Potable Water Well Installation Drill Rig Soil Sample Results - May 2006

Sample ID	Property Group (Location)	Sample Date	Category	Parent ID	Matrix	Sample Group	Location Description (Sub Location)	Top Depth	Bottom Depth	Analytical Results					
										Method	LA Bin	LA (%)		C (%)	
PW-00001-B	5000 Highway 37 N	5/1/2006	Field Sample		Soil	Property	Side yard	0	0	PLM-9002	ND			ND	

Notes and Definitions:

The report excludes all lab quality control results, such as those associated with Lab Blanks, Lab Duplicates, Re-Preparation, Re-count Same, Re-count Different, Verified Analysis, etc.

B suffix in Sample ID = non-processed sample

LA = Libby Amphibole

ND = non-detect

% = percent

C = Chrysotile

PLM = polarized light microscopy

PLM-9002 = National Institute for Occupational Safety and Health 9002 method

< = less than

Table 2-19. Flyway Investigation Soil Sample Results – March 2000

Sample ID	Property Group (Location)	Sample Date	Category	Parent ID	Matrix	Sample Group	Location Description (Sub Location)	Top Depth (inches)	Bottom Depth (inches)	Analytical Results					
										Method	LA Bin	LA (%)		C (%)	
1-00109	Highway 37 N Government Lot #4	3/8/2000	Field Sample		Surface soil	Property	Soil	0	2	PLM-9002	C		3	ND	
1-00110	Highway 37 N Government Lot #4	3/8/2000	Field Sample		Subsurface soil	Property	Soil	2	12	PLM-9002	A	ND		ND	
1-00111	Highway 37 N Government Lot #4	3/8/2000	Field Sample		Surface soil	Property	Soil	0	2	PLM-9002	C		2	ND	
1-00112	Highway 37 N Government Lot #4	3/8/2000	Field Sample		Surface soil	Property	Soil	0	2	PLM-9002	B	<	1	ND	
1-00113	Highway 37 N Government Lot #4	3/8/2000	Field Sample		Subsurface soil	Property	Soil	2	12	PLM-9002	B	<	1	ND	
1-00114	Highway 37 N Government Lot #4	3/8/2000	Field Sample		Surface soil	Property	Soil	0	2	PLM-9002	B	<	1	ND	
1-00115	Highway 37 N Government Lot #4	3/8/2000	Field Sample		Surface soil	Property	Soil	0	2	PLM-9002	A	ND		ND	
1-00116	Highway 37 N Government Lot #4	3/8/2000	Field Sample		Surface soil	Property	Soil	0	2	PLM-9002	A	ND		ND	
1-00117	Highway 37 N Government Lot #4	3/8/2000	Field Sample		Surface soil	Property	Soil	0	2	PLM-9002	B	<	1	ND	
1-00118	Highway 37 N Government Lot #4	3/8/2000	Field Sample		Surface soil	Property	Soil	0	2	PLM-9002	B	<	1	ND	
1-00119	Highway 37 N Government Lot #4	3/8/2000	Field Sample		Subsurface soil	Property	Soil	2	12	PLM-9002	A	ND		ND	
1-00120	Highway 37 N Government Lot #4	3/8/2000	Field Sample		Surface soil	Property	Soil	0	2	PLM-9002	B	<	1	ND	
1-00121	Highway 37 N Government Lot #4	3/8/2000	Field Sample		Other	Property		0	12	PLM-9002	A	ND		ND	
1-00122	Highway 37 N Government Lot #4	3/8/2000	Field Sample		Other	Property		0	12	PLM-9002	B	<	1	ND	
1-00123	Highway 37 N Government Lot #4	3/8/2000	Field Sample		Other	Property		0	1	PLM-9002	C		1	ND	
1-00127	Highway 37 N Government Lot #4	3/8/2000	Field Sample		Mining waste	Property		0	24	PLM-9002	C		2	ND	
1-00128	Highway 37 N Government Lot #4	3/8/2000	Field Sample		Other	Property		0	24	PLM-9002	B	<	1	ND	
1-00129	Highway 37 N Government Lot #4	3/8/2000	Field Sample		Other	Property		0	24	PLM-9002	A	ND		ND	
1-00130	Highway 37 N Government Lot #4	3/8/2000	Field Sample		Surface soil	Property	Soil	0	2	PLM-9002	B	<	1	ND	
1-00131	Highway 37 N Government Lot #4	3/8/2000	Field Sample		Surface soil	Property	Soil	0	2	PLM-9002	C		3	ND	
1-00132	Highway 37 N Government Lot #4	3/8/2000	Field Sample		Subsurface soil	Property	Soil	2	12	PLM-9002	B	<	1	ND	
1-00133	Highway 37 N Government Lot #4	3/8/2000	Field Sample		Other	Property		0	12	PLM-9002	C		8	ND	
1-00134	Highway 37 N Government Lot #4	3/8/2000	Field Sample		Surface soil	Property	Soil	0	2	PLM-9002	C		3	ND	
1-00135	Highway 37 N Government Lot #4	3/8/2000	Field Sample		Subsurface soil	Property	Soil	2	12	PLM-9002	B	<	1	ND	
1-00136	Highway 37 N Government Lot #4	3/8/2000	Field Sample		Surface soil	Property	Soil	0	2	PLM-9002	B	<	1	ND	
1-00137	Highway 37 N Government Lot #4	3/8/2000	Field Sample		Surface soil	Property	Soil	0	2	PLM-9002	C		4	ND	
1-00138	Highway 37 N Government Lot #4	3/8/2000	Field Sample		Other	Property		0	1	PLM-9002	B	<	1	ND	
1-00139	Highway 37 N Government Lot #4	3/8/2000	Field Sample		Surface soil	Property	Soil	0	2	PLM-9002	B	<	1	ND	
1-00140	Highway 37 N Government Lot #4	3/8/2000	Field Sample		Other	Property		0	2	PLM-9002	B	<	1	ND	
1-00141	Highway 37 N Government Lot #4	3/8/2000	Field Sample		Surface soil	Property	Soil	0	2	PLM-9002	A	ND		ND	
1-00145	Highway 37 N Government Lot #4	3/8/2000	Field Sample		Surface soil	Property	Soil	0	2	PLM-9002	A	ND		ND	
1-00146	Highway 37 N Government Lot #4	3/8/2000	Field Sample		Surface soil	Property	Soil	0	2	PLM-9002	A	ND		ND	
1-00147	Highway 37 N Government Lot #4	3/8/2000	Field Sample		Subsurface soil	Property	Soil	2	12	PLM-9002	A	ND		ND	
1-00148	Highway 37 N Government Lot #4	3/8/2000	Field Sample		Other	Property		0	2	PLM-9002	B	<	1	ND	
1-00149	Highway 37 N Government Lot #4	3/8/2000	Field Sample		Other	Property		0	12	PLM-9002	A	ND		ND	
1-00150	Highway 37 N Government Lot #4	3/8/2000	Field Sample		Other	Property		0	2	PLM-9002	B	<	1	ND	
1-00151	Highway 37 N Government Lot #4	3/8/2000	Field Sample		Surface soil	Property	Soil	0	2	PLM-9002	A	ND		ND	
1-00152	Highway 37 N Government Lot #4	3/8/2000	Field Sample		Subsurface soil	Property	Soil	2	12	PLM-9002	A	ND		ND	
1-00153	Highway 37 N Government Lot #4	3/8/2000	Field Sample		Other	Property		0	2	PLM-9002	B	<	1	ND	
1-00154	Highway 37 N Government Lot #4	3/8/2000	Field Sample		Surface soil	Property	Soil	0	2	PLM-9002	A	ND		ND	
1-00155	Highway 37 N Government Lot #4	3/8/2000	Field Sample		Surface soil	Property	Soil	0	2	PLM-9002	A	ND		ND	
1-00156	Highway 37 N Government Lot #4	3/8/2000	Field Sample		Other	Property		0	2	PLM-9002	B	<	1	ND	
1-00177	Highway 37 N Government Lot #4	3/9/2000	Field Sample		Mining waste	Property		26	30	PLM-9002	C		2	ND	
1-00181	Highway 37 N Government Lot #4	3/9/2000	Field Sample		Mining waste	Property		18	32	PLM-9002	C		2	ND	
1-01267	Highway 37 N Government Lot #4	3/8/2000	Field Duplicate	1-00137	Surface soil	Property	Soil	0	2	PLM-9002	C		3	ND	

Notes and Definitions:

The report excludes all lab quality control results, such as those associated with Lab Blanks, Lab Duplicates, Re-Preparation, Re-count Same, Re-count Different, Verified Analysis, etc.

LA = Libby Amphibole

ND = non-detect

% = percent

C = Chrysotile

PLM = polarized light microscopy

PLM-9002 = National Institute for Occupational Safety and Health 9002 method

< = less than

Table 2-20. Flyway Investigation Soil Sample Results – September 2000

Sample ID	Property Group (Location)	Sample Date	Category	Parent ID	Matrix	Sample Group	Location Description (Sub Location)	Top Depth (inches)	Bottom Depth (inches)	Analytical Results			
										Method	LA Bin	LA (%)	C (%)
1R-01613	KDC Flyway	9/16/2000	Field Sample		Subsurface soil	Property	Soil	6	10	PLM-9002	B	< 1	ND
1R-01614	KDC Flyway	9/16/2000	Field Sample		Subsurface soil	Property	Soil	24	28	PLM-9002	B	< 1	ND
1R-01615	KDC Flyway	9/16/2000	Field Sample		Subsurface soil	Property	Soil	48	52	PLM-9002	A	ND	ND
1R-01616	KDC Flyway	9/16/2000	Field Sample		Subsurface soil	Property	Soil	24	28	PLM-9002	A	ND	ND
1R-01617	KDC Flyway	9/16/2000	Field Sample		Subsurface soil	Property	Soil	6	10	PLM-9002	A	ND	ND
1R-01618	KDC Flyway	9/16/2000	Field Sample		Subsurface soil	Property	Soil	60	64	PLM-9002	A	ND	ND
1R-01619	KDC Flyway	9/16/2000	Field Sample		Subsurface soil	Property	Soil	48	52	PLM-9002	A	ND	ND
1R-01620	KDC Flyway	9/16/2000	Field Sample		Subsurface soil	Property	Soil	60	64	PLM-9002	A	ND	ND
1R-01621	KDC Flyway	9/16/2000	Field Sample		Subsurface soil	Property	Soil	6	10	PLM-9002	A	ND	ND
1R-01622	KDC Flyway	9/16/2000	Field Sample		Subsurface soil	Property	Soil	6	10	PLM-9002	A	ND	ND
1R-01623	KDC Flyway	9/16/2000	Field Sample		Subsurface soil	Property	Soil	60	64	PLM-9002	A	ND	ND
1R-01624	KDC Flyway	9/16/2000	Field Sample		Subsurface soil	Property	Soil	48	52	PLM-9002	A	ND	ND
1R-01625	KDC Flyway	9/16/2000	Field Sample		Subsurface soil	Property	Soil	36	40	PLM-9002	A	ND	ND
1R-01626	KDC Flyway	9/16/2000	Field Sample		Subsurface soil	Property	Soil	24	28	PLM-9002	A	ND	ND
1R-01627	KDC Flyway	9/16/2000	Field Sample		Subsurface soil	Property	Soil	24	28	PLM-9002	A	ND	ND
1R-01638	KDC Flyway	9/19/2000	Field Sample		Subsurface soil	Property	Soil	48	52	PLM-9002	A	ND	ND
1R-01640	KDC Flyway	9/19/2000	Field Sample		Subsurface soil	Property	Soil	48	52	PLM-9002	A	ND	ND

Notes and Definitions:

The report excludes all lab quality control results, such as those associated with Lab Blanks, Lab Duplicates, Re-Preparation, Re-count Same, Re-count Different, Verified Analysis, etc.

LA = Libby Amphibole

ND = non-detect

% = percent

C = Chrysotile

PLM = polarized light microscopy

PLM-9002 = National Institute for Occupational Safety and Health 9002 method

< = less than

Table 2-21. Flyway Investigation Soil Sample Results – March 2001

Sample ID	Property Group (Location)	Sample Date	Category	Parent ID	Matrix	Sample Group	Location Description (Sub Location)	Top Depth (inches)	Bottom Depth (inches)	Analytical Results					
										Method	LA Bin	LA (%)		C (%)	
1-02087	Highway 37 N Government Lot #4	3/28/2001	Field Sample		Subsurface soil	Property	Soil	10	16	PLM-9002	B	<	1	ND	
1-02088	Highway 37 N Government Lot #4	3/28/2001	Field Sample		Subsurface soil	Property	Soil	10	16	PLM-9002	C		2	ND	
1-02089	Highway 37 N Government Lot #4	3/28/2001	Field Sample		Subsurface soil	Property	Soil	10	16	PLM-9002	A	ND		ND	
1-02090	Highway 37 N Government Lot #4	3/28/2001	Field Sample		Subsurface soil	Property	Soil	12	33	PLM-9002	B	<	1	ND	
1-02091	Highway 37 N Government Lot #4	3/28/2001	Field Sample		Subsurface soil	Property	Soil	12	16	PLM-9002	B	<	1	ND	
1-02092	Highway 37 N Government Lot #4	3/28/2001	Field Sample		Subsurface soil	Property	Soil	18	30	PLM-9002	A	ND		ND	

Notes and Definitions:

The report excludes all lab quality control results, such as those associated with Lab Blanks, Lab Duplicates, Re-Preparation, Re-count Same, Re-count Different, Verified Analysis, etc.

LA = Libby Amphibole

ND = non-detect

% = percent

C = Chrysotile

PLM = polarized light microscopy

PLM-9002 = National Institute for Occupational Safety and Health 9002 method

< = less than

Table 2-22. Flyway Investigation Soil Sample Results – May and July 2001

Sample ID	Property Group (Location)	Sample Date	Category	Parent ID	Matrix	Sample Group	Location Description (Sub Location)	Top Depth (inches)	Bottom Depth (inches)	Analytical Results			
										Method	LA Bin	LA (%)	C (%)
1-02291	Kootenai River Bank	5/16/2001	Field Duplicate	1-02459	Surface soil	Kootenai River Bank	Soil	0	6	PLM-9002	A	ND	ND
1-02292	Kootenai River Bank	5/16/2001	Field Duplicate	1-02450	Surface soil	Kootenai River Bank	Soil	0	6	PLM-9002	A	ND	ND
1-02304	Kootenai River Bank	5/2/2001	Field Sample		Surface soil	Property	Soil	0	6	PLM-9002	B	< 1	ND
1-02305	Kootenai River Bank	5/2/2001	Field Sample		Surface soil	Property	Soil	0	6	PLM-9002	C	2	ND
1-02306	Kootenai River Bank	5/2/2001	Field Sample		Surface soil	Property	Soil	0	6	PLM-9002	C	2	ND
1-02307	Kootenai River Bank	5/2/2001	Field Sample		Surface soil	Property	Soil	0	6	PLM-9002	B	< 1	ND
1-02308	Kootenai River Bank	5/2/2001	Field Sample		Surface soil	Property	Soil	0	6	PLM-9002	B	< 1	ND
1-02309	Kootenai River Bank	5/2/2001	Field Sample		Surface soil	Property	Soil	0	6	PLM-9002	B	< 1	ND
1-02310	Kootenai River Bank	5/2/2001	Field Sample		Surface soil	Property	Soil	0	6	PLM-9002	B	< 1	ND
1-02311	Kootenai River Bank	5/2/2001	Field Sample		Surface soil	Property	Soil	0	6	PLM-9002	A	ND	ND
1-02312	Kootenai River Bank	5/2/2001	Field Sample		Surface soil	Property	Soil	0	6	PLM-9002	A	ND	ND
1-02313	Kootenai River Bank	5/2/2001	Field Sample		Surface soil	Property	Soil	0	6	PLM-9002	A	ND	ND
1-02314	Kootenai River Bank	5/2/2001	Field Sample		Surface soil	Property	Soil	0	6	PLM-9002	B	< 1	ND
1-02345	Kootenai River Bank	5/4/2001	Field Sample		Surface soil	Property	Soil	0	6	PLM-9002	B	< 1	ND
1-02346	Kootenai River Bank	5/4/2001	Field Sample		Surface soil	Property	Soil	0	6	PLM-9002	B	< 1	ND
1-02347	Kootenai River Bank	5/4/2001	Field Sample		Surface soil	Property	Soil	0	6	PLM-9002	B	< 1	ND
1-02348	Kootenai River Bank	5/4/2001	Field Sample		Surface soil	Property	Soil	0	6	PLM-9002	C	2	ND
1-02349	Kootenai River Bank	5/4/2001	Field Sample		Surface soil	Property	Soil	0	6	PLM-9002	B	< 1	ND
1-02350	Kootenai River Bank	5/4/2001	Field Sample		Surface soil	Property	Soil	0	6	PLM-9002	B	< 1	ND
1-02351	Kootenai River Bank	5/4/2001	Field Sample		Surface soil	Property	Soil	0	6	PLM-9002	B	< 1	ND
1-02352	Kootenai River Bank	5/4/2001	Field Sample		Surface soil	Property	Soil	0	6	PLM-9002	B	< 1	ND
1-02353	Kootenai River Bank	5/4/2001	Field Sample		Surface soil	Property	Soil	0	6	PLM-9002	B	< 1	ND
1-02354	Kootenai River Bank	5/4/2001	Field Sample		Surface soil	Property	Soil	0	6	PLM-9002	A	ND	ND
1-02442	Kootenai River Bank	5/16/2001	Field Sample		Surface soil	Kootenai River Bank	Soil	0	6	PLM-9002	B	< 1	ND
1-02443	Kootenai River Bank	5/16/2001	Field Sample		Surface soil	Kootenai River Bank	Soil	0	6	PLM-9002	B	< 1	ND
1-02444	Kootenai River Bank	5/16/2001	Field Sample		Surface soil	Kootenai River Bank	Soil	0	6	PLM-9002	A	ND	ND
1-02445	Kootenai River Bank	5/16/2001	Field Sample		Surface soil	Kootenai River Bank	Soil	0	6	PLM-9002	A	ND	ND
1-02446	Kootenai River Bank	5/16/2001	Field Sample		Surface soil	Kootenai River Bank	Soil	0	6	PLM-9002	A	ND	ND
1-02447	Kootenai River Bank	5/16/2001	Field Sample		Surface soil	Kootenai River Bank	Soil	0	6	PLM-9002	A	ND	ND
1-02448	Kootenai River Bank	5/16/2001	Field Sample		Surface soil	Kootenai River Bank	Soil	0	6	PLM-9002	A	ND	ND
1-02449	Kootenai River Bank	5/16/2001	Field Sample		Surface soil	Kootenai River Bank	Soil	0	6	PLM-9002	A	ND	ND
1-02450	Kootenai River Bank	5/16/2001	Field Sample		Surface soil	Kootenai River Bank	Soil	0	6	PLM-9002	A	ND	ND
1-02451	Kootenai River Bank	5/16/2001	Field Sample		Surface soil	Kootenai River Bank	Soil	0	6	PLM-9002	A	ND	ND
1-02452	Kootenai River Bank	5/16/2001	Field Sample		Surface soil	Kootenai River Bank	Soil	0	6	PLM-9002	A	ND	ND
1-02453	Kootenai River Bank	5/16/2001	Field Sample		Surface soil	Kootenai River Bank	Soil	0	6	PLM-9002	A	ND	ND
1-02454	Kootenai River Bank	5/16/2001	Field Sample		Surface soil	Kootenai River Bank	Soil	0	6	PLM-9002	A	ND	ND
1-02455	Kootenai River Bank	5/16/2001	Field Sample		Surface soil	Kootenai River Bank	Soil	0	6	PLM-9002	B	< 1	ND
1-02456	Kootenai River Bank	5/16/2001	Field Sample		Surface soil	Kootenai River Bank	Soil	0	6	PLM-9002	B	< 1	ND
1-02457	Kootenai River Bank	5/16/2001	Field Sample		Surface soil	Kootenai River Bank	Soil	0	6	PLM-9002	B	< 1	ND
1-02458	Kootenai River Bank	5/16/2001	Field Sample		Surface soil	Kootenai River Bank	Soil	0	6	PLM-9002	B	< 1	ND
1-02459	Kootenai River Bank	5/16/2001	Field Sample		Surface soil	Kootenai River Bank	Soil	0	6	PLM-9002	B	< 1	ND
1-03180	Kootenai River Bank	7/28/2001	Field Duplicate	1-03288	Surface soil	Property		0	4	PLM-9002	A	ND	ND
1-03286	Kootenai River Bank	7/26/2001	Field Sample		Surface soil	Property		0	4	PLM-9002	A	ND	ND
1-03287	Kootenai River Bank	7/26/2001	Field Sample		Surface soil	Property	Surface Soil	0	4	PLM-9002	A	ND	ND
1-03288	Kootenai River Bank	7/26/2001	Field Sample		Surface soil	Property		0	4	PLM-9002	A	ND	ND
1-03289	Kootenai River Bank	7/26/2001	Field Sample		Surface soil	Property		0	4	PLM-9002	B	< 1	ND
1-02994	KDC Flyway	7/19/2001	Field Sample		Surface soil	Property	surface soil	0	4	PLM-9002	B	< 1	ND
1-02995	KDC Flyway	7/19/2001	Field Sample		Surface soil	Property	surface soil	0	4	PLM-9002	B	< 1	ND
1-02996	KDC Flyway	7/19/2001	Field Sample		Surface soil	Property	surface soil	0	4	PLM-9002	A	ND	ND
1-02997	KDC Flyway	7/19/2001	Field Sample		Surface soil	Property	surface soil	0	4	PLM-9002	A	ND	ND
1-02998	KDC Flyway	7/19/2001	Field Sample		Surface soil	Property	surface soil	0	4	PLM-9002	A	ND	ND
1-02999	KDC Flyway	7/19/2001	Field Sample		Surface soil	Property	surface soil	0	4	PLM-9002	B	< 1	ND
1-03000	KDC Flyway	7/19/2001	Field Sample		Surface soil	Property	surface soil	0	4	PLM-9002	B	< 1	ND

Table 2-22. Flyway Investigation Soil Sample Results – May and July 2001

Sample ID	Property Group (Location)	Sample Date	Category	Parent ID	Matrix	Sample Group	Location Description (Sub Location)	Top Depth (inches)	Bottom Depth (inches)	Analytical Results					
										Method	LA Bin	LA (%)		C (%)	
1-03000	KDC Flyway	7/19/2001	Field Sample		Surface soil	Property	surface soil	0	4	PLM-9002	B	<	1	ND	
1-03001	KDC Flyway	7/19/2001	Field Sample		Surface soil	Property	surface soil	0	4	PLM-9002	B	<	1	ND	

Notes and Definitions:

The report excludes all lab quality control results, such as those associated with Lab Blanks, Lab Duplicates, Re-Preparation, Re-count Same, Re-count Different, Verified Analysis, etc.

LA = Libby Amphibole

ND = non-detect

% = percent

C = Chrysotile

PLM = polarized light microscopy

PLM-9002 = National Institute for Occupational Safety and Health 9002 method

< = less than

Table 2-23. Flyway Removal-related Soil Sample Results – September 2001

Sample ID	Property Group (Location)	Sample Date	Category	Parent ID	Matrix	Sample Group	Location Description (Sub Location)	Top Depth (inches)	Bottom Depth (inches)	Analytical Results			
										Method	LA Bin	LA (%)	C (%)
1R-10521	KDC Flyway	9/14/2001	Field Sample		Surface soil	Property	vacant	0	2	PLM-9002	B	< 1	ND
1R-10522	KDC Flyway	9/14/2001	Field Sample		Surface soil	Property	vacant	0	2	PLM-9002	A	ND	ND
1R-10523	KDC Flyway	9/15/2001	Field Sample		Surface soil	Property	vacant	0	2	PLM-9002	A	ND	ND
1R-10524	KDC Flyway	9/15/2001	Field Sample		Surface soil	Property	vacant	0	2	PLM-9002	A	ND	ND
1R-10525	KDC Flyway	9/15/2001	Field Sample		Surface soil	Property	vacant	0	2	PLM-9002	A	ND	ND
1R-10526	KDC Flyway	9/15/2001	Field Sample		Surface soil	Property	vacant	0	2	PLM-9002	A	ND	ND
1R-10527	KDC Flyway	9/15/2001	Field Sample		Surface soil	Property	vacant	0	2	PLM-9002	A	ND	ND
1R-08538	KDC Flyway	9/18/2001	Field Sample		Surface soil	Property	vacant	0	2	PLM-9002	A	ND	ND
1R-08539	KDC Flyway	9/18/2001	Field Sample		Surface soil	Property	vacant	0	2	PLM-9002	A	ND	ND
1R-10528	KDC Flyway	9/18/2001	Field Sample		Surface soil	Property	vacant	0	2	PLM-9002	A	ND	ND
1R-10529	KDC Flyway	9/18/2001	Field Sample		Surface soil	Property	vacant	0	2	PLM-9002	A	ND	ND
1R-08540	KDC Flyway	9/22/2001	Field Sample		Surface soil	Property	sea horse	0	2	PLM-9002	A	ND	ND
1R-10530	KDC Flyway	9/22/2001	Field Sample		Surface soil	Property	sea horse	0	2	PLM-9002	A	ND	ND
1R-10531	KDC Flyway	9/22/2001	Field Sample		Surface soil	Property	sea horse	0	2	PLM-9002	A	ND	ND
1R-10532	KDC Flyway	9/22/2001	Field Sample		Surface soil	Property	sea horse	0	2	PLM-9002	A	ND	ND
1R-10533	KDC Flyway	9/22/2001	Field Sample		Surface soil	Property	sea horse	0	2	PLM-9002	A	ND	ND
1R-10535	KDC Flyway	9/27/2001	Field Sample		Surface soil	Property	sea horse	0	2	PLM-9002	A	ND	ND
1R-10536	KDC Flyway	9/27/2001	Field Sample		Surface soil	Property	sea horse	0	2	PLM-9002	A	ND	ND
1R-10537	KDC Flyway	9/27/2001	Field Sample		Surface soil	Property	sea horse	0	2	PLM-9002	A	ND	ND
1R-10538	KDC Flyway	9/27/2001	Field Sample		Surface soil	Property	sea horse	0	2	PLM-9002	B	< 1	ND
1R-10539	KDC Flyway	9/27/2001	Field Sample		Surface soil	Property	sea horse	0	2	PLM-9002	A	ND	ND

Notes and Definitions:

The report excludes all lab quality control results, such as those associated with Lab Blanks, Lab Duplicates, Re-Preparation, Re-count Same, Re-count Different, Verified Analysis, etc.

LA = Libby Amphibole

ND = non-detect

% = percent

C = Chrysotile

PLM = polarized light microscopy

PLM-9002 = National Institute for Occupational Safety and Health 9002 method

< = less than

Table 2-24. Flyway Investigation Soil Sample Results – July 2003

Sample ID	Property Group (Location)	Sample Date	Category	Parent ID	Matrix	Sample Group	Location Description (Sub Location)	Top Depth (inches)	Bottom Depth (inches)	Analytical Results					
										Method	LA Bin	LA (%)		C (%)	
1R-21543-B	KDC Flyway	7/12/2003	Field Sample		Surface soil	Property	Flyway F8	0	6	PLM-9002	A	ND		ND	
1R-21544-B	KDC Flyway	7/12/2003	Field Sample		Surface soil	Property	Flyway G8	0	6	PLM-9002	A	ND		ND	
1R-21548-B	KDC Flyway	7/12/2003	Field Sample		Surface soil	Property	Flyway J8S	0	6	PLM-9002	A	ND		ND	
1R-21549-B	KDC Flyway	7/12/2003	Field Sample		Surface soil	Property	Flyway K8	0	6	PLM-9002	A	ND		ND	
1R-21550-B	KDC Flyway	7/12/2003	Field Sample		Surface soil	Property	Flyway L8	0	6	PLM-9002	A	ND		ND	
1R-21551-B	KDC Flyway	7/12/2003	Field Sample		Surface soil	Property	Flyway M8	0	6	PLM-9002	A	ND		ND	
1R-21552-B	KDC Flyway	7/12/2003	Field Sample		Surface soil	Property	Flyway N8	0	6	PLM-9002	A	ND		ND	
1R-21553-B	KDC Flyway	7/12/2003	Field Sample		Surface soil	Property	Flyway O8	0	6	PLM-9002	A	ND		ND	
1R-21554-B	KDC Flyway	7/12/2003	Field Sample		Surface soil	Property	Flyway P8	0	6	PLM-9002	A	ND		ND	
1R-21555-B	KDC Flyway	7/12/2003	Field Sample		Surface soil	Property	Flyway Q8	0	6	PLM-9002	A	ND		ND	
1R-21556-B	KDC Flyway	7/12/2003	Field Sample		Surface soil	Property	Flyway R8	0	6	PLM-9002	A	ND		ND	
1R-21557-B	KDC Flyway	7/12/2003	Field Sample		Surface soil	Property	Flyway S8	0	6	PLM-9002	A	ND		ND	
1R-21558-B	KDC Flyway	7/12/2003	Field Sample		Surface soil	Property	Flyway S7	0	6	PLM-9002	A	ND		ND	
1R-21559-B	KDC Flyway	7/12/2003	Field Duplicate	1R-21553	Surface soil	Property	Flyway O8	0	6	PLM-9002	A	ND		ND	
1R-21560-B	KDC Flyway	7/12/2003	Field Sample		Surface soil	Property	Flyway S6	0	6	PLM-9002	A	ND		ND	

Notes and Definitions:

The report excludes all lab quality control results, such as those associated with Lab Blanks, Lab Duplicates, Re-Preparation, Re-count Same, Re-count Different, Verified Analysis, etc.

LA = Libby Amphibole

ND = non-detect

% = percent

C = Chrysotile

PLM = polarized light microscopy

PLM-9002 = National Institute for Occupational Safety and Health 9002 method

< = less than

Table 2-25. Flyway Removal-related Soil Sample Results – July to November 2004

Sample ID	Property Group (Location)	Sample Date	Category	Parent ID	Matrix	Sample Group	Location Description (Sub Location)	Top Depth (inches)	Bottom Depth (inches)	Analytical Results					
										Method	LA Bin	LA (%)		C (%)	
1R-25762-B	KDC Flyway	7/19/2004	Field Duplicate	FL-00069	Surface soil	Property	B4-23	0	2	PLM-9002	A	ND		ND	
1R-25763-B	KDC Flyway	7/19/2004	Field Duplicate	FL-00067	Surface soil	Property	B3-23	0	2	PLM-9002	A	ND		ND	
1R-25764-B	KDC Flyway	7/19/2004	Field Duplicate	FL-00060	Surface soil	Property	B2-23	0	2	PLM-9002	B2	<	1	ND	
1R-25771-B	KDC Flyway	7/27/2004	Field Duplicate	FL-00203	Surface soil	Property	C2-18	0	2	PLM-9002	A	ND		ND	
1R-25772-B	KDC Flyway	7/27/2004	Field Duplicate	FL-00204	Surface soil	Property	C2-23	0	2	PLM-9002	A	ND		ND	
1R-25773-B	KDC Flyway	7/27/2004	Field Duplicate	FL-00200	Surface soil	Property	C2-3	0	2	PLM-9002	A	ND		ND	
1R-25780-B	KDC Flyway	8/3/2004	Field Duplicate	FL-00281	Surface soil	Property	Grid E5-15	0	2	PLM-9002	B2	<	1	ND	
1R-25781-B	KDC Flyway	8/3/2004	Field Duplicate	FL-00282	Surface soil	Property	Grid E5-14	0	2	PLM-9002	B2	<	1	ND	
1R-25782-B	KDC Flyway	8/3/2004	Field Duplicate	FL-00283	Surface soil	Property	Grid E5-13	0	2	PLM-9002	B2	<	1	ND	
1R-25783-B	KDC Flyway	8/4/2004	Field Duplicate	FL-00297	Surface soil	Property	C3-11	0	2	PLM-9002	B2	<	1	ND	
1R-25784-B	KDC Flyway	8/4/2004	Field Duplicate	FL-00298	Surface soil	Property	C3-12	0	2	PLM-9002	B2	<	1	ND	
FL-00056-B	KDC Flyway	7/15/2004	Field Sample		Surface soil	Field	Grid A2-16	0	2	PLM-9002	A	ND		ND	
FL-00057-B	KDC Flyway	7/15/2004	Field Sample		Surface soil	Field	Grid A2-22	0	2	PLM-9002	A	ND		ND	
FL-00058-B	KDC Flyway	7/19/2004	Field Sample		Surface soil	Field	B2-3	0	2	PLM-9002	B2	<	1	ND	
FL-00059-B	KDC Flyway	7/19/2004	Field Sample		Surface soil	Field	B2-8	0	2	PLM-9002	B2	<	1	ND	
FL-00060-B	KDC Flyway	7/19/2004	Field Sample		Surface soil	Field	B2-13	0	2	PLM-9002	B2	<	1	ND	
FL-00061-B	KDC Flyway	7/19/2004	Field Sample		Surface soil	Field	B2-15	0	2	PLM-9002	A	ND		ND	
FL-00062-B	KDC Flyway	7/19/2004	Field Sample		Surface soil	Field	B2-23	0	2	PLM-9002	A	ND		ND	
FL-00063-B	KDC Flyway	7/15/2004	Field Sample		Surface soil	Field	Grid B3-1	0	2	PLM-9002	A	ND		ND	
FL-00064-B	KDC Flyway	7/15/2004	Field Sample		Surface soil	Field	Grid B3-7	0	2	PLM-9002	A	ND		ND	
FL-00065-B	KDC Flyway	7/15/2004	Field Sample		Surface soil	Field	Grid B3-13	0	2	PLM-9002	A	ND		ND	
FL-00066-B	KDC Flyway	7/19/2004	Field Sample		Surface soil	Field	B3-18	0	2	PLM-9002	B2	<	1	ND	
FL-00067-B	KDC Flyway	7/19/2004	Field Sample		Surface soil	Field	B3-23	0	2	PLM-9002	B2	<	1	ND	
FL-00068-B	KDC Flyway	7/19/2004	Field Sample		Surface soil	Field	B4-17	0	2	PLM-9002	A	ND		ND	
FL-00069-B	KDC Flyway	7/19/2004	Field Sample		Surface soil	Field	B4-23	0	2	PLM-9002	A	ND		ND	
FL-00118-B	KDC Flyway	7/21/2004	Field Sample		Surface soil	Field	C5-7	0	2	PLM-9002	A	ND		ND	
FL-00119-B	KDC Flyway	7/21/2004	Field Sample		Surface soil	Field	C5-13	0	2	PLM-9002	A	ND		ND	
FL-00120-B	KDC Flyway	7/21/2004	Field Sample		Surface soil	Field	C5-18	0	2	PLM-9002	A	ND		ND	
FL-00121-B	KDC Flyway	7/21/2004	Field Sample		Surface soil	Field	C6-16	0	2	PLM-9002	A	ND		ND	
FL-00122-B	KDC Flyway	7/21/2004	Field Sample		Surface soil	Field	C6-22	0	2	PLM-9002	A	ND		ND	
FL-00123-B	KDC Flyway	7/21/2004	Field Sample		Surface soil	Field	C5-2	0	2	PLM-9002	A	ND		ND	
FL-00124-B	KDC Flyway	7/21/2004	Field Sample		Surface soil	Field	C5-23	0	2	PLM-9002	A	ND		ND	
FL-00125-B	KDC Flyway	7/21/2004	Field Sample		Surface soil	Field	B2-3	0	2	PLM-9002	A	ND		ND	
FL-00126-B	KDC Flyway	7/21/2004	Field Sample		Surface soil	Field	B2-8	0	2	PLM-9002	B2	<	1	ND	
FL-00127-B	KDC Flyway	7/21/2004	Field Sample		Surface soil	Field	B2-13	0	2	PLM-9002	A	ND		ND	
FL-00128-B	KDC Flyway	7/21/2004	Field Sample		Surface soil	Field	B3-18	0	2	PLM-9002	B2	<	1	ND	
FL-00129-B	KDC Flyway	7/21/2004	Field Sample		Surface soil	Field	B3-23	0	2	PLM-9002	A	ND		ND	
FL-00130-B	KDC Flyway	7/21/2004	Field Sample		Surface soil	Field	B3-11	0	2	PLM-9002	B2	<	1	ND	
FL-00131-B	KDC Flyway	7/21/2004	Field Sample		Surface soil	Field	C5-18	0	2	PLM-9002	A	ND		ND	
FL-00132-B	KDC Flyway	7/21/2004	Field Sample		Surface soil	Field	B2-13	0	2	PLM-9002	A	ND		ND	
FL-00144-B	KDC Flyway	7/22/2004	Field Sample		Surface soil	Field	C4-11	0	2	PLM-9002	A	ND		ND	
FL-00145-B	KDC Flyway	7/22/2004	Field Sample		Surface soil	Field	C4-12	0	2	PLM-9002	A	ND		ND	
FL-00146-B	KDC Flyway	7/22/2004	Field Sample		Surface soil	Field	C4-13	0	2	PLM-9002	A	ND		ND	
FL-00147-B	KDC Flyway	7/22/2004	Field Sample		Surface soil	Field	C4-14	0	2	PLM-9002	A	ND		ND	
FL-00148-B	KDC Flyway	7/22/2004	Field Sample		Surface soil	Field	C4-15	0	2	PLM-9002	A	ND		ND	
FL-00179-B	KDC Flyway	7/26/2004	Field Sample		Surface soil	Field	B3-18	0	2	PLM-9002	A	ND		ND	
FL-00180-B	KDC Flyway	7/26/2004	Field Sample		Surface soil	Field	B3-11	0	2	PLM-9002	A	ND		ND	
FL-00181-B	KDC Flyway	7/26/2004	Field Sample		Surface soil	Field	D5-3	0	2	PLM-9002	A	ND		ND	
FL-00182-B	KDC Flyway	7/26/2004	Field Sample		Surface soil	Field	D5-8	0	2	PLM-9002	A	ND		ND	
FL-00183-B	KDC Flyway	7/26/2004	Field Sample		Surface soil	Field	D5-13	0	2	PLM-9002	A	ND		ND	
FL-00184-B	KDC Flyway	7/26/2004	Field Sample		Surface soil	Field	D5-18	0	2	PLM-9002	A	ND		ND	
FL-00185-B	KDC Flyway	7/26/2004	Field Sample		Surface soil	Field	D5-23	0	2	PLM-9002	C		2	ND	
FL-00186-B	KDC Flyway	7/26/2004	Field Sample		Surface soil	Field	B2-23	0	2	PLM-9002	B2	<	1	ND	

Table 2-25. Flyway Removal-related Soil Sample Results – July to November 2004

Sample ID	Property Group (Location)	Sample Date	Category	Parent ID	Matrix	Sample Group	Location Description (Sub Location)	Top Depth (inches)	Bottom Depth (inches)	Analytical Results					
										Method	LA Bin	LA (%)		C (%)	
FL-00200-B	KDC Flyway	7/27/2004	Field Sample		Surface soil	Field	C2-3	0	2	PLM-9002	A	ND		ND	
FL-00201-B	KDC Flyway	7/27/2004	Field Sample		Surface soil	Field	C2-8	0	2	PLM-9002	A	ND		ND	
FL-00202-B	KDC Flyway	7/27/2004	Field Sample		Surface soil	Field	C2-13	0	2	PLM-9002	A	ND		ND	
FL-00203-B	KDC Flyway	7/27/2004	Field Sample		Surface soil	Field	C2-18	0	2	PLM-9002	A	ND		ND	
FL-00204-B	KDC Flyway	7/27/2004	Field Sample		Surface soil	Field	C2-23	0	2	PLM-9002	A	ND		ND	
FL-00205-B	KDC Flyway	7/27/2004	Field Duplicate	FL-00200	Surface soil	Field	C2-3	0	2	PLM-9002	A	ND		ND	
FL-00219-B	KDC Flyway	7/28/2004	Field Sample		Surface soil	Field	D4-3	0	2	PLM-9002	B2	<	1	ND	
FL-00220-B	KDC Flyway	7/28/2004	Field Sample		Surface soil	Field	D4-8	0	2	PLM-9002	A	ND		ND	
FL-00221-B	KDC Flyway	7/28/2004	Field Sample		Surface soil	Field	D4-13	0	2	PLM-9002	A	ND		ND	
FL-00222-B	KDC Flyway	7/28/2004	Field Sample		Surface soil	Field	D4-18	0	2	PLM-9002	B2	<	1	ND	
FL-00223-B	KDC Flyway	7/28/2004	Field Sample		Surface soil	Field	D4-23	0	2	PLM-9002	A	ND		ND	
FL-00224-B	KDC Flyway	7/28/2004	Field Sample		Surface soil	Field	D5-23	0	2	PLM-9002	B2	<	1	ND	
FL-00238-B	KDC Flyway	7/29/2004	Field Sample		Surface soil	Field	D4-3; Re-sample	0	2	PLM-9002	A	ND		ND	
FL-00239-B	KDC Flyway	7/29/2004	Field Sample		Surface soil	Field	D4-18, Re-sample	0	2	PLM-9002	A	ND		ND	
FL-00281-B	KDC Flyway	8/3/2004	Field Sample		Surface soil	Field	Grid E5-15	0	2	PLM-9002	A	ND		ND	
FL-00282-B	KDC Flyway	8/3/2004	Field Sample		Surface soil	Field	Grid E5-14	0	2	PLM-9002	B2	<	1	ND	
FL-00283-B	KDC Flyway	8/3/2004	Field Sample		Surface soil	Field	Grid E5-13	0	2	PLM-9002	B2	<	1	ND	
FL-00297-B	KDC Flyway	8/4/2004	Field Sample		Surface soil	Field	Grid C3-11	0	2	PLM-9002	A	ND		ND	
FL-00298-B	KDC Flyway	8/4/2004	Field Sample		Surface soil	Field	Grid C3-12	0	2	PLM-9002	B2	<	1	ND	
FL-00299-B	KDC Flyway	8/4/2004	Field Sample		Surface soil	Field	Grid C3-13	0	2	PLM-9002	A	ND		ND	
FL-00300-B	KDC Flyway	8/4/2004	Field Sample		Surface soil	Field	Grid C3-14	0	2	PLM-9002	A	ND		ND	
FL-00301-B	KDC Flyway	8/4/2004	Field Sample		Surface soil	Field	Grid C3-15	0	2	PLM-9002	B2	<	1	ND	
FL-00302-B	KDC Flyway	8/4/2004	Field Duplicate	FL-00299	Surface soil	Field	Grid C3-13	0	2	PLM-9002	B2	<	1	ND	
FL-00316-B	KDC Flyway	8/5/2004	Field Sample		Surface soil	Field	Grid D2-3	0	2	PLM-9002	A	ND		ND	
FL-00317-B	KDC Flyway	8/5/2004	Field Sample		Surface soil	Field	Grid D2-8	0	2	PLM-9002	A	ND		ND	
FL-00318-B	KDC Flyway	8/5/2004	Field Sample		Surface soil	Field	Grid D2-13	0	2	PLM-9002	A	ND		ND	
FL-00319-B	KDC Flyway	8/5/2004	Field Sample		Surface soil	Field	Grid D2-18	0	2	PLM-9002	A	ND		ND	
FL-00320-B	KDC Flyway	8/5/2004	Field Sample		Surface soil	Field	Grid D2-23	0	2	PLM-9002	A	ND		ND	
FL-00321-B	KDC Flyway	8/5/2004	Field Sample		Surface soil	Field	Grid E5-12	0	2	PLM-9002	C		1	ND	
FL-00322-B	KDC Flyway	8/5/2004	Field Sample		Surface soil	Field	Grid E5-11	0	2	PLM-9002	B2	<	1	ND	
FL-00336-B	KDC Flyway	8/6/2004	Field Sample		Surface soil	Field	Grid C3-12; Re-sample of FL-00298	0	2	PLM-9002	A	ND		ND	
FL-00337-B	KDC Flyway	8/6/2004	Field Sample		Surface soil	Field	Grid C3-13; Re-sample of FL-00299	0	2	PLM-9002	A	ND		ND	
FL-00338-B	KDC Flyway	8/6/2004	Field Sample		Surface soil	Field	Grid C3-15; Re-sample of FL-00301	0	2	PLM-9002	A	ND		ND	
FL-00352-B	KDC Flyway	8/9/2004	Field Sample		Surface soil	Field	Grid E2-3	0	2	PLM-9002	A	ND		ND	
FL-00353-B	KDC Flyway	8/9/2004	Field Sample		Surface soil	Field	Grid E2-8	0	2	PLM-9002	A	ND		ND	
FL-00354-B	KDC Flyway	8/9/2004	Field Sample		Surface soil	Field	Grid E2-13	0	2	PLM-9002	A	ND		ND	
FL-00355-B	KDC Flyway	8/9/2004	Field Sample		Surface soil	Field	Grid E2-18	0	2	PLM-9002	A	ND		ND	
FL-00356-B	KDC Flyway	8/9/2004	Field Sample		Surface soil	Field	Grid E2-23	0	2	PLM-9002	A	ND		ND	
FL-00370-B	KDC Flyway	8/10/2004	Field Sample		Surface soil	Field	Grid F2-3	0	2	PLM-9002	A	ND		ND	
FL-00371-B	KDC Flyway	8/10/2004	Field Sample		Surface soil	Field	Grid F2-8	0	2	PLM-9002	A	ND		ND	
FL-00372-B	KDC Flyway	8/10/2004	Field Sample		Surface soil	Field	Grid F2-13	0	2	PLM-9002	A	ND		ND	
FL-00373-B	KDC Flyway	8/10/2004	Field Sample		Surface soil	Field	Grid F2-18	0	2	PLM-9002	A	ND		ND	
FL-00374-B	KDC Flyway	8/10/2004	Field Duplicate	FL-00371	Surface soil	Field	Grid F2-8	0	2	PLM-9002	B2	<	1	ND	
FL-00388-B	KDC Flyway	8/11/2004	Field Sample		Surface soil	Field	Grid E5-7; re-sample of FL-00321 (E5-7)	0	2	PLM-9002	A	ND		ND	
FL-00389-B	KDC Flyway	8/11/2004	Field Sample		Surface soil	Field	Grid E5-6; Re-sample of FL-00322 (E5-11)	0	2	PLM-9002	B2	<	1	ND	
FL-00405-B	KDC Flyway	8/12/2004	Field Sample		Surface soil	Field	Grid D3-11	0	2	PLM-9002	A	ND		ND	
FL-00406-B	KDC Flyway	8/12/2004	Field Sample		Surface soil	Field	Grid D3-12	0	2	PLM-9002	A	ND		ND	
FL-00407-B	KDC Flyway	8/12/2004	Field Sample		Surface soil	Field	Grid D3-13	0	2	PLM-9002	A	ND		ND	

Table 2-25. Flyway Removal-related Soil Sample Results – July to November 2004

Sample ID	Property Group (Location)	Sample Date	Category	Parent ID	Matrix	Sample Group	Location Description (Sub Location)	Top Depth (inches)	Bottom Depth (inches)	Analytical Results					
										Method	LA Bin	LA (%)		C (%)	
FL-00408-B	KDC Flyway	8/12/2004	Field Sample		Surface soil	Field	Grid D3-14	0	2	PLM-9002	A	ND		ND	
FL-00409-B	KDC Flyway	8/12/2004	Field Sample		Surface soil	Field	Grid D3-15	0	2	PLM-9002	A	ND		ND	
FL-00410-B	KDC Flyway	8/12/2004	Field Sample		Surface soil	Field	Grid F2-8, other re-sample of FL-00371 & Fl-00374	0	2	PLM-9002	A	ND		ND	
FL-00424-B	KDC Flyway	8/13/2004	Field Sample		Surface soil	Field	Grid E3-3	0	2	PLM-9002	B2	<	1	ND	
FL-00425-B	KDC Flyway	8/13/2004	Field Sample		Surface soil	Field	Grid E3-8	0	2	PLM-9002	A	ND		ND	
FL-00426-B	KDC Flyway	8/13/2004	Field Sample		Surface soil	Field	Grid E3-13	0	2	PLM-9002	A	ND		ND	
FL-00427-B	KDC Flyway	8/13/2004	Field Sample		Surface soil	Field	Grid E3-18	0	2	PLM-9002	A	ND		ND	
FL-00428-B	KDC Flyway	8/13/2004	Field Sample		Surface soil	Field	Grid E3-23	0	2	PLM-9002	A	ND		ND	
FL-00459-B	KDC Flyway	8/17/2004	Field Sample		Surface soil	Field	Grid E4-11	0	2	PLM-9002	B2	<	1	ND	
FL-00460-B	KDC Flyway	8/17/2004	Field Sample		Surface soil	Field	Grid E4-12	0	2	PLM-9002	B2	<	1	ND	
FL-00461-B	KDC Flyway	8/17/2004	Field Sample		Surface soil	Field	Grid E4-13	0	2	PLM-9002	B2	<	1	ND	
FL-00462-B	KDC Flyway	8/17/2004	Field Sample		Surface soil	Field	Grid E4-14	0	2	PLM-9002	B2	<	1	ND	
FL-00463-B	KDC Flyway	8/17/2004	Field Sample		Surface soil	Field	Grid E4-15	0	2	PLM-9002	B2	<	1	ND	
FL-00464-B	KDC Flyway	8/17/2004	Field Duplicate	FL-00463	Surface soil	Field	Grid E4-15	0	2	PLM-9002	B2	<	1	ND	
FL-00465-B	KDC Flyway	8/17/2004	Field Sample		Surface soil	Field	Grid E3-3	0	2	PLM-9002	B2	<	1	ND	
FL-00466-B	KDC Flyway	8/17/2004	Field Sample		Surface soil	Field	F5-2	0	2	PLM-9002	C		2	ND	
FL-00493-B	KDC Flyway	8/19/2004	Field Sample		Surface soil	Field	Grid E4-12; Re-sample of FL-00460	0	2	PLM-9002	A	ND		ND	
FL-00494-B	KDC Flyway	8/19/2004	Field Sample		Surface soil	Field	Grid E4-13; Re-sample of FL-00461	0	2	PLM-9002	A	ND		ND	
FL-00495-B	KDC Flyway	8/19/2004	Field Sample		Surface soil	Field	Grid E4-14; Re-sample of FL-00462	0	2	PLM-9002	A	ND		ND	
FL-00541-B	KDC Flyway	8/24/2004	Field Sample		Surface soil	Field	Grid F5-11	0	2	PLM-9002	B2	<	1	ND	
FL-00542-B	KDC Flyway	8/24/2004	Field Sample		Surface soil	Field	Grid F5-12	0	2	PLM-9002	B2	<	1	ND	
FL-00543-B	KDC Flyway	8/24/2004	Field Sample		Surface soil	Field	Grid F5-13	0	2	PLM-9002	B2	<	1	ND	
FL-00544-B	KDC Flyway	8/24/2004	Field Sample		Surface soil	Field	Grid F5-14	0	2	PLM-9002	B2	<	1	ND	
FL-00545-B	KDC Flyway	8/24/2004	Field Sample		Surface soil	Field	Grid F5-15	0	2	PLM-9002	B2	<	1	ND	
FL-00546-B	KDC Flyway	8/24/2004	Field Duplicate	FL-00543	Surface soil	Field	Fe-13	0	2	PLM-9002	B2	<	1	ND	
FL-00613-B	KDC Flyway	8/31/2004	Field Sample		Surface soil	Field	Grid F3-3	0	2	PLM-9002	A	ND		ND	
FL-00614-B	KDC Flyway	8/31/2004	Field Sample		Surface soil	Field	Grid F3-8	0	2	PLM-9002	B2	<	1	ND	
FL-00615-B	KDC Flyway	8/31/2004	Field Sample		Surface soil	Field	Grid F3-13	0	2	PLM-9002	B2	<	1	ND	
FL-00616-B	KDC Flyway	8/31/2004	Field Sample		Surface soil	Field	Grid F3-18	0	2	PLM-9002	B2	<	1	ND	
FL-00617-B	KDC Flyway	8/31/2004	Field Sample		Surface soil	Field	Grid F3-23	0	2	PLM-9002	B2	<	1	ND	
FL-00645-B	KDC Flyway	9/2/2004	Field Sample		Surface soil	Field	Grid G2-14	0	2	PLM-9002	B2	<	1	ND	
FL-00646-B	KDC Flyway	9/2/2004	Field Sample		Surface soil	Field	Grid G2-19	0	2	PLM-9002	B2	<	1	ND	
FL-00647-B	KDC Flyway	9/2/2004	Field Sample		Surface soil	Field	Grid G2-24	0	2	PLM-9002	B2	<	1	ND	
FL-00648-B	KDC Flyway	9/2/2004	Field Sample		Surface soil	Field	Grid H2-4	0	2	PLM-9002	B2	<	1	ND	
FL-00649-B	KDC Flyway	9/2/2004	Field Sample		Surface soil	Field	Grid H2-9	0	2	PLM-9002	B2	<	1	ND	
FL-00650-B	KDC Flyway	9/2/2004	Field Sample		Surface soil	Field	Grid H2-14	0	2	PLM-9002	B2	<	1	ND	
FL-00690-B	KDC Flyway	9/8/2004	Field Sample		Surface soil	Field	Grid H3-11	0	2	PLM-9002	B2	<	1	ND	
FL-00691-B	KDC Flyway	9/8/2004	Field Sample		Surface soil	Field	Grid H3-12	0	2	PLM-9002	B2	<	1	ND	
FL-00692-B	KDC Flyway	9/8/2004	Field Sample		Surface soil	Field	Grid H3-13	0	2	PLM-9002	B2	<	1	ND	
FL-00693-B	KDC Flyway	9/8/2004	Field Sample		Surface soil	Field	Grid H3-14	0	2	PLM-9002	B2	<	1	ND	
FL-00694-B	KDC Flyway	9/8/2004	Field Sample		Surface soil	Field	Grid H3-15	0	2	PLM-9002	B2	<	1	ND	
FL-00695-B	KDC Flyway	9/8/2004	Field Duplicate	FL-000694	Surface soil	Field	Grid H3-15	0	2	PLM-9002	B2	<	1	ND	
FL-00696-B	KDC Flyway	9/8/2004	Field Sample		Surface soil	Field	Grid G3-11	0	2	PLM-9002	B2	<	1	ND	
FL-00697-B	KDC Flyway	9/8/2004	Field Sample		Surface soil	Field	Grid G3-12	0	2	PLM-9002	B2	<	1	ND	
FL-00698-B	KDC Flyway	9/8/2004	Field Sample		Surface soil	Field	Grid G3-13	0	2	PLM-9002	B2	<	1	ND	
FL-00699-B	KDC Flyway	9/8/2004	Field Sample		Surface soil	Field	Grid G3-14	0	2	PLM-9002	B2	<	1	ND	
FL-00700-B	KDC Flyway	9/8/2004	Field Sample		Surface soil	Field	Grid G3-15	0	2	PLM-9002	B2	<	1	ND	
FL-00727-B	KDC Flyway	9/10/2004	Field Sample		Surface soil	Field	Grid F4-11	0	2	PLM-9002	B2	<	1	ND	

Table 2-25. Flyway Removal-related Soil Sample Results – July to November 2004

Sample ID	Property Group (Location)	Sample Date	Category	Parent ID	Matrix	Sample Group	Location Description (Sub Location)	Top Depth (inches)	Bottom Depth (inches)	Analytical Results					
										Method	LA Bin	LA (%)		C (%)	
FL-00728-B	KDC Flyway	9/10/2004	Field Sample		Surface soil	Field	Grid F4-12	0	2	PLM-9002	B2	<	1	ND	
FL-00729-B	KDC Flyway	9/10/2004	Field Sample		Surface soil	Field	Grid F4-13	0	2	PLM-9002	B2	<	1	ND	
FL-00730-B	KDC Flyway	9/10/2004	Field Sample		Surface soil	Field	Grid F4-14	0	2	PLM-9002	B2	<	1	ND	
FL-00731-B	KDC Flyway	9/10/2004	Field Sample		Surface soil	Field	Grid F4-15	0	2	PLM-9002	B2	<	1	ND	
FL-00745-B	KDC Flyway	9/13/2004	Field Sample		Surface soil	Field	Grid F4-11, re-sample of FL-00127	0	2	PLM-9002	A	ND		ND	
FL-00746-B	KDC Flyway	9/13/2004	Field Sample		Surface soil	Field	Grid F4-12; Resample o fFL-00728	0	2	PLM-9002	A	ND		ND	
FL-00747-B	KDC Flyway	9/13/2004	Field Sample		Surface soil	Field	Grid F4-13; Resample of FL-00729	0	2	PLM-9002	B2	<	1	ND	
FL-00761-B	KDC Flyway	9/14/2004	Field Sample		Surface soil	Field	Grid H4-3	0	2	PLM-9002	A	ND		ND	
FL-00762-B	KDC Flyway	9/14/2004	Field Sample		Surface soil	Field	Grid H4-8	0	2	PLM-9002	B2	<	1	ND	
FL-00763-B	KDC Flyway	9/14/2004	Field Sample		Surface soil	Field	Grid H4-13	0	2	PLM-9002	B2	<	1	ND	
FL-00764-B	KDC Flyway	9/14/2004	Field Sample		Surface soil	Field	Grid H4-18	0	2	PLM-9002	B2	<	1	ND	
FL-00765-B	KDC Flyway	9/14/2004	Field Sample		Surface soil	Field	Grid H4-23	0	2	PLM-9002	A	ND		ND	
FL-00766-B	KDC Flyway	9/14/2004	Field Duplicate	FL-00765	Surface soil	Field	Grid H4-23	0	2	PLM-9002	A	ND		ND	
FL-00767-B	KDC Flyway	9/14/2004	Field Sample		Surface soil	Field	Grid I5-3	0	2	PLM-9002	B2	<	1	ND	
FL-00768-B	KDC Flyway	9/14/2004	Field Sample		Surface soil	Field	Grid I5-8	0	2	PLM-9002	B2	<	1	ND	
FL-00769-B	KDC Flyway	9/14/2004	Field Sample		Surface soil	Field	Grid I5-13	0	2	PLM-9002	B2	<	1	ND	
FL-00770-B	KDC Flyway	9/14/2004	Field Sample		Surface soil	Field	Grid I5-18	0	2	PLM-9002	B2	<	1	ND	
FL-00771-B	KDC Flyway	9/14/2004	Field Sample		Surface soil	Field	Grid I5-23	0	2	PLM-9002	C		2	ND	
FL-00785-B	KDC Flyway	9/15/2004	Field Sample		Surface soil	Field	Grid H4-8; Re-sample of FL-00762	0	2	PLM-9002	B2	<	1	ND	
FL-00786-B	KDC Flyway	9/15/2004	Field Sample		Surface soil	Field	Grid H4-14; Re-sample of FL-00763	0	2	PLM-9002	B2	<	1	ND	
FL-00787-B	KDC Flyway	9/15/2004	Field Sample		Surface soil	Field	Grid H4-19; Re-sample of FL-00764	0	2	PLM-9002	B2	<	1	ND	
FL-00815-B	KDC Flyway	9/17/2004	Field Sample		Surface soil	Field	Grid H5-2	0	2	PLM-9002	A	ND		ND	
FL-00816-B	KDC Flyway	9/17/2004	Field Sample		Surface soil	Field	Grid H5-7	0	2	PLM-9002	B2	<	1	ND	
FL-00817-B	KDC Flyway	9/17/2004	Field Sample		Surface soil	Field	Grid H5-12	0	2	PLM-9002	A	ND		ND	
FL-00818-B	KDC Flyway	9/17/2004	Field Sample		Surface soil	Field	Grid H5-18	0	2	PLM-9002	B2	<	1	ND	
FL-00819-B	KDC Flyway	9/17/2004	Field Sample		Surface soil	Field	Grid H5-23	0	2	PLM-9002	B2	<	1	ND	
FL-00820-B	KDC Flyway	9/17/2004	Field Duplicate	fl-00818	Surface soil	Field	Grid H5-18	0	2	PLM-9002	B2	<	1	ND	
FL-00821-B	KDC Flyway	9/17/2004	Field Sample		Surface soil	Field	Grid I5-3	0	2	PLM-9002	B2	<	1	ND	
FL-00822-B	KDC Flyway	9/17/2004	Field Sample		Surface soil	Field	Grid I5-8	0	2	PLM-9002	B2	<	1	ND	
FL-00823-B	KDC Flyway	9/17/2004	Field Sample		Surface soil	Field	Grid I5-13	0	2	PLM-9002	B2	<	1	ND	
FL-00824-B	KDC Flyway	9/17/2004	Field Sample		Surface soil	Field	Grid I5-18	0	2	PLM-9002	B2	<	1	ND	
FL-00825-B	KDC Flyway	9/17/2004	Field Sample		Surface soil	Field	Grid I5-23	0	2	PLM-9002	C		2	ND	
FL-00853-B	KDC Flyway	9/21/2004	Field Sample		Surface soil	Field	Grid I5-25	0	2	PLM-9002	C		2	ND	
FL-00854-B	KDC Flyway	9/21/2004	Field Sample		Surface soil	Field	Grid I5-24	0	2	PLM-9002	B2	<	1	ND	
FL-00855-B	KDC Flyway	9/21/2004	Field Sample		Surface soil	Field	Grid I5-23	0	2	PLM-9002	A	ND		ND	
FL-00856-B	KDC Flyway	9/21/2004	Field Sample		Surface soil	Field	Grid I5-22	0	2	PLM-9002	A	ND		ND	
FL-00857-B	KDC Flyway	9/21/2004	Field Sample		Surface soil	Field	Grid H6-3	0	2	PLM-9002	B2	<	1	ND	
FL-00858-B	KDC Flyway	9/21/2004	Field Sample		Surface soil	Field	Grid H6-8	0	2	PLM-9002	B2	<	1	ND	
FL-00859-B	KDC Flyway	9/21/2004	Field Sample		Surface soil	Field	Grid H6-13	0	2	PLM-9002	B2	<	1	ND	
FL-00860-B	KDC Flyway	9/21/2004	Field Sample		Surface soil	Field	Grid H6-18	0	2	PLM-9002	B2	<	1	ND	
FL-00861-B	KDC Flyway	9/21/2004	Field Sample		Surface soil	Field	Grid H6-23	0	2	PLM-9002	B2	<	1	ND	
FL-00875-B	KDC Flyway	9/22/2004	Field Sample		Surface soil	Field	Grid I7-11	0	2	PLM-9002	B2	<	1	ND	
FL-00876-B	KDC Flyway	9/22/2004	Field Sample		Surface soil	Field	Grid I7-12	0	2	PLM-9002	B2	<	1	ND	
FL-00877-B	KDC Flyway	9/22/2004	Field Sample		Surface soil	Field	Grid I7-13	0	2	PLM-9002	B2	<	1	ND	
FL-00878-B	KDC Flyway	9/22/2004	Field Sample		Surface soil	Field	Grid I7-14	0	2	PLM-9002	B2	<	1	ND	
FL-00879-B	KDC Flyway	9/22/2004	Field Sample		Surface soil	Field	Grid I7-15	0	2	PLM-9002	B2	<	1	ND	
FL-00880-B	KDC Flyway	9/22/2004	Field Duplicate	fl-00876	Surface soil	Field	Grid I7-12	0	2	PLM-9002	B2	<	1	ND	

Table 2-25. Flyway Removal-related Soil Sample Results – July to November 2004

Sample ID	Property Group (Location)	Sample Date	Category	Parent ID	Matrix	Sample Group	Location Description (Sub Location)	Top Depth (inches)	Bottom Depth (inches)	Analytical Results					
										Method	LA Bin	LA (%)		C (%)	
FL-00881-B	KDC Flyway	9/22/2004	Field Sample		Surface soil	Field	Grid I6-3	0	2	PLM-9002	B2	<	1	ND	
FL-00882-B	KDC Flyway	9/22/2004	Field Sample		Surface soil	Field	Grid I6-14	0	2	PLM-9002	B2	<	1	ND	
FL-00883-B	KDC Flyway	9/22/2004	Field Sample		Surface soil	Field	Grid I6-15	0	2	PLM-9002	B2	<	1	ND	
FL-00897-B	KDC Flyway	9/23/2004	Field Sample		Surface soil	Field	Grid H7-11	0	2	PLM-9002	B2	<	1	ND	
FL-00898-B	KDC Flyway	9/23/2004	Field Sample		Surface soil	Field	Grid H7-12	0	2	PLM-9002	C		2	ND	
FL-00899-B	KDC Flyway	9/23/2004	Field Sample		Surface soil	Field	Grid-H7-13	0	2	PLM-9002	B2	<	1	ND	
FL-00900-B	KDC Flyway	9/23/2004	Field Sample		Surface soil	Field	Grid H7-14	0	2	PLM-9002	B2	<	1	ND	
FL-00901-B	KDC Flyway	9/23/2004	Field Sample		Surface soil	Field	Grid H7-15	0	2	PLM-9002	C		2	ND	
FL-00902-B	KDC Flyway	9/23/2004	Field Sample		Surface soil	Field	Grid H5-4	0	2	PLM-9002	B2	<	1	ND	
FL-00903-B	KDC Flyway	9/23/2004	Field Sample		Surface soil	Field	Grid H5-15	0	2	PLM-9002	B2	<	1	ND	
FL-00930-B	KDC Flyway	9/27/2004	Field Sample		Surface soil	Field	Grid H7-7	0	2	PLM-9002	B2	<	1	ND	
FL-00931-B	KDC Flyway	9/27/2004	Field Sample		Surface soil	Field	Grid H7-17	0	2	PLM-9002	B2	<	1	ND	
FL-00932-B	KDC Flyway	9/27/2004	Field Sample		Surface soil	Field	Grid H7-10	0	2	PLM-9002	B2	<	1	ND	
FL-00933-B	KDC Flyway	9/27/2004	Field Sample		Surface soil	Field	Grid H7-25	0	2	PLM-9002	B2	<	1	ND	
FL-00985-B	KDC Flyway	9/30/2004	Field Sample		Surface soil	Field	Grid G6-3	0	2	PLM-9002	B2	<	1	ND	
FL-00986-B	KDC Flyway	9/30/2004	Field Sample		Surface soil	Field	Grid G6-8	0	2	PLM-9002	B2	<	1	ND	
FL-00987-B	KDC Flyway	9/30/2004	Field Sample		Surface soil	Field	Grid G6-13	0	2	PLM-9002	B2	<	1	ND	
FL-00988-B	KDC Flyway	9/30/2004	Field Sample		Surface soil	Field	Grid G6-18	0	2	PLM-9002	B2	<	1	ND	
FL-00989-B	KDC Flyway	9/30/2004	Field Sample		Surface soil	Field	Grid G6-23	0	2	PLM-9002	B2	<	1	ND	
FL-01017-B	KDC Flyway	10/4/2004	Field Sample		Surface soil	Field	Grid E7-11	0	2	PLM-9002	B2	<	1	ND	
FL-01018-B	KDC Flyway	10/4/2004	Field Sample		Surface soil	Field	Grid E7-12	0	2	PLM-9002	B2	<	1	ND	
FL-01019-B	KDC Flyway	10/4/2004	Field Sample		Surface soil	Field	Grid E7-13	0	2	PLM-9002	B2	<	1	ND	
FL-01020-B	KDC Flyway	10/4/2004	Field Sample		Surface soil	Field	Grid E7-14	0	2	PLM-9002	B2	<	1	ND	
FL-01021-B	KDC Flyway	10/4/2004	Field Sample		Surface soil	Field	Grid E7-15	0	2	PLM-9002	B2	<	1	ND	
FL-01035-B	KDC Flyway	10/5/2004	Field Sample		Surface soil	Field	Grid F7-11, re-sample	0	2	PLM-9002	B2	<	1	ND	
FL-01036-B	KDC Flyway	10/5/2004	Field Sample		Surface soil	Field	Grid F7-12, re-sample	0	2	PLM-9002	A	ND		ND	
FL-01037-B	KDC Flyway	10/5/2004	Field Sample		Surface soil	Field	Grid F7-14, re-sample	0	2	PLM-9002	B2	<	1	ND	
FL-01038-B	KDC Flyway	10/5/2004	Field Sample		Surface soil	Field	Grid F7-15, re-sample	0	2	PLM-9002	B2	<	1	ND	
FL-01052-B	KDC Flyway	10/6/2004	Field Sample		Surface soil	Field	Grid G7-11, re-sample of FL-000967	0	2	PLM-9002	B2	<	1	ND	
FL-01053-B	KDC Flyway	10/6/2004	Field Sample		Surface soil	Field	Grid G7-12, re-sample of FL-000968	0	2	PLM-9002	B2	<	1	ND	
FL-01054-B	KDC Flyway	10/6/2004	Field Sample		Surface soil	Field	Grid G7-13, re-sample of FL-00969	0	2	PLM-9002	B2	<	1	ND	
FL-01055-B	KDC Flyway	10/6/2004	Field Sample		Surface soil	Field	Grid G7-15	0	2	PLM-9002	B2	<	1	ND	
FL-01083-B	KDC Flyway	10/8/2004	Field Sample		Surface soil	Field	Grid D6	0	2	PLM-9002	B2	<	1	ND	
FL-01084-B	KDC Flyway	10/8/2004	Field Sample		Surface soil	Field	Grid D6	0	2	PLM-9002	B2	<	1	ND	
FL-01085-B	KDC Flyway	10/8/2004	Field Sample		Surface soil	Field	Grid D6	0	2	PLM-9002	B2	<	1	ND	
FL-01086-B	KDC Flyway	10/8/2004	Field Sample		Surface soil	Field	Grid F6-3, other 1-3	0	2	PLM-9002	B2	<	1	ND	
FL-01087-B	KDC Flyway	10/8/2004	Field Sample		Surface soil	Field	Grid F6-8, other 6-8	0	2	PLM-9002	B2	<	1	ND	
FL-01088-B	KDC Flyway	10/8/2004	Field Sample		Surface soil	Field	Grid F6-13, other 11-12	0	2	PLM-9002	A	ND		ND	
FL-01089-B	KDC Flyway	10/8/2004	Field Sample		Surface soil	Field	Grid F6-18, other 16	0	2	PLM-9002	B2	<	1	ND	
FL-01090-B	KDC Flyway	10/8/2004	Field Sample		Surface soil	Field	Grid F6-23, other-upper W. corner of 21	0	2	PLM-9002	B2	<	1	ND	
FL-01091-B	KDC Flyway	10/8/2004	Field Sample		Surface soil	Field	Grid F6-3, other-Lower E. of 4 & all of 5	0	2	PLM-9002	B2	<	1	ND	
FL-01092-B	KDC Flyway	10/8/2004	Field Sample		Surface soil	Field	Grid F6-8, other 9-10	0	2	PLM-9002	B2	<	1	ND	
FL-01093-B	KDC Flyway	10/8/2004	Field Sample		Surface soil	Field	Grid F6-13, other-lower E. 13, all of 14 & 15	0	2	PLM-9002	B2	<	1	ND	
FL-01094-B	KDC Flyway	10/8/2004	Field Sample		Surface soil	Field	Grid F6-18, other 18-20	0	2	PLM-9002	B2	<	1	ND	
FL-01095-B	KDC Flyway	10/8/2004	Field Sample		Surface soil	Field	Grid F6-23, other-Upper W. corner of 21, all of	0	2	PLM-9002	A	ND		ND	
FL-01109-B	KDC Flyway	10/11/2004	Field Sample		Surface soil	Field	Grid E6-3, other 1-3	0	2	PLM-9002	A	ND		ND	

Table 2-25. Flyway Removal-related Soil Sample Results – July to November 2004

Sample ID	Property Group (Location)	Sample Date	Category	Parent ID	Matrix	Sample Group	Location Description (Sub Location)	Top Depth (inches)	Bottom Depth (inches)	Analytical Results					
										Method	LA Bin	LA (%)		C (%)	
FL-01110-B	KDC Flyway	10/11/2004	Field Sample		Surface soil	Field	Grid E6-8, other 6-8	0	2	PLM-9002	A	ND		ND	
FL-01111-B	KDC Flyway	10/11/2004	Field Sample		Surface soil	Field	Grid E6-13, other 11-13	0	2	PLM-9002	B2	<	1	ND	
FL-01112-B	KDC Flyway	10/11/2004	Field Sample		Surface soil	Field	Grid E6-18; 16-18	0	2	PLM-9002	B2	<	1	ND	
FL-01113-B	KDC Flyway	10/11/2004	Field Sample		Surface soil	Field	Grid E6-23, other 21-23	0	2	PLM-9002	B2	<	1	ND	
FL-01114-B	KDC Flyway	10/11/2004	Field Sample		Surface soil	Field	Grid E6-14, other 4,9,14,19 & 24	0	2	PLM-9002	B2	<	1	ND	
FL-01115-B	KDC Flyway	10/11/2004	Field Sample		Surface soil	Field	Grid E6-15, other 5, 10, 15, 20 & 25	0	2	PLM-9002	B2	<	1	ND	
FL-01116-B	KDC Flyway	10/11/2004	Field Sample		Surface soil	Field	Grid E6-14, other 4,9,14,19 & 24	0	2	PLM-9002	B2	<	1	ND	
FL-01157-B	KDC Flyway	10/14/2004	Field Sample		Surface soil	Field	Grid D7-3, other 1-3	0	2	PLM-9002	B2	<	1	ND	
FL-01158-B	KDC Flyway	10/14/2004	Field Sample		Surface soil	Field	Grid D7-8, other 6-9	0	2	PLM-9002	B2	<	1	ND	
FL-01159-B	KDC Flyway	10/14/2004	Field Sample		Surface soil	Field	Grid D7-13	0	2	PLM-9002	B2	<	1	ND	
FL-01160-B	KDC Flyway	10/14/2004	Field Sample		Surface soil	Field	Grid D7-18	0	2	PLM-9002	B2	<	1	ND	
FL-01161-B	KDC Flyway	10/14/2004	Field Sample		Surface soil	Field	Grid D7-23	0	2	PLM-9002	B2	<	1	ND	
FL-01188-B	KDC Flyway	10/18/2004	Field Sample		Surface soil	Field	Grid D6-3	0	2	PLM-9002	B2	<	1	ND	
FL-01189-B	KDC Flyway	10/18/2004	Field Sample		Surface soil	Field	Grid D6-8	0	2	PLM-9002	A	ND		ND	
FL-01190-B	KDC Flyway	10/18/2004	Field Sample		Surface soil	Field	Grid D6-13	0	2	PLM-9002	B2	<	1	ND	
FL-01191-B	KDC Flyway	10/18/2004	Field Sample		Surface soil	Field	Grid D6-18	0	2	PLM-9002	A	ND		ND	
FL-01192-B	KDC Flyway	10/18/2004	Field Sample		Surface soil	Field	Grid D6-23	0	2	PLM-9002	A	ND		ND	
FL-01193-B	KDC Flyway	10/18/2004	Field Sample		Surface soil	Field	Grid C7-23, other 21-23	0	2	PLM-9002	A	ND		ND	
FL-01207-B	KDC Flyway	10/19/2004	Field Sample		Surface soil	Field	Grid I6-11	0	2	PLM-9002	B2	<	1	ND	
FL-01208-B	KDC Flyway	10/19/2004	Field Sample		Surface soil	Field	Grid I6-12	0	2	PLM-9002	B2	<	1	ND	
FL-01209-B	KDC Flyway	10/19/2004	Field Sample		Surface soil	Field	Grid I6-13, other 13, 18 & 23	0	2	PLM-9002	B2	<	1	ND	
FL-01210-B	KDC Flyway	10/19/2004	Field Sample		Surface soil	Field	Grid I5-25	0	2	PLM-9002	C		3	ND	
FL-01211-B	KDC Flyway	10/19/2004	Field Sample		Surface soil	Field	Grid J5-5, other 4 & 5	0	2	PLM-9002	C		5	ND	
FL-01212-B	KDC Flyway	10/19/2004	Field Sample		Surface soil	Field	Grid J6-1	0	2	PLM-9002	C		1	ND	
FL-01213-B	KDC Flyway	10/19/2004	Field Sample		Surface soil	Field	Grid J6-2; other 2 & 7	0	2	PLM-9002	B2	<	1	ND	
FL-01214-B	KDC Flyway	10/19/2004	Field Sample		Surface soil	Field	Grid J6-3, other 3, 8 & 13	0	2	PLM-9002	B2	<	1	ND	
FL-01215-B	KDC Flyway	10/19/2004	Field Duplicate	FL-01209	Surface soil	Field	Grid I6-13, other 13, 18 & 23	0	2	PLM-9002	B2	<	1	ND	
FL-01216-B	KDC Flyway	10/19/2004	Field Sample		Surface soil	Field	Grid G4-3	0	2	PLM-9002	A	ND		ND	
FL-01217-B	KDC Flyway	10/19/2004	Field Sample		Surface soil	Field	Grid G4-8	0	2	PLM-9002	A	ND		ND	
FL-01218-B	KDC Flyway	10/19/2004	Field Sample		Surface soil	Field	Grid G4-13	0	2	PLM-9002	B2	<	1	ND	
FL-01219-B	KDC Flyway	10/19/2004	Field Sample		Surface soil	Field	Grid G4-18	0	2	PLM-9002	A	ND		ND	
FL-01220-B	KDC Flyway	10/19/2004	Field Sample		Surface soil	Field	Grid G4-23	0	2	PLM-9002	A	ND		ND	
FL-01262-B	KDC Flyway	10/22/2004	Field Sample		Surface soil	Field	Grid G5-3	0	2	PLM-9002	B2	<	1	ND	
FL-01263-B	KDC Flyway	10/22/2004	Field Sample		Surface soil	Field	Grid G5-8	0	2	PLM-9002	A	ND		ND	
FL-01264-B	KDC Flyway	10/22/2004	Field Sample		Surface soil	Field	Grid G5-13	0	2	PLM-9002	A	ND		ND	
FL-01265-B	KDC Flyway	10/22/2004	Field Sample		Surface soil	Field	Grid G5-18	0	2	PLM-9002	A	ND		ND	
FL-01266-B	KDC Flyway	10/22/2004	Field Sample		Surface soil	Field	Grid G5-23	0	2	PLM-9002	A	ND		ND	
FL-01267-B	KDC Flyway	10/22/2004	Field Sample		Surface soil	Field	Grid H5-14, other 3,9,14,19&25	0	2	PLM-9002	A	ND		ND	
FL-01268-B	KDC Flyway	10/22/2004	Field Sample		Surface soil	Field	Grid I6-13, other 1,7,13,19&24	0	2	PLM-9002	A	ND		ND	
FL-01295-B	KDC Flyway	10/26/2004	Field Sample		Surface soil	Field	Grid F-6	0	2	PLM-9002	A	ND		ND	
FL-01296-B	KDC Flyway	10/26/2004	Field Sample		Surface soil	Field	Grid E-6	0	2	PLM-9002	A	ND		ND	
FL-01297-B	KDC Flyway	10/26/2004	Field Sample		Surface soil	Field	Grid D-6	0	2	PLM-9002	A	ND		ND	
FL-01298-B	KDC Flyway	10/26/2004	Field Sample		Surface soil	Field	Grid C-6	0	2	PLM-9002	A	ND		ND	
FL-01312-B	KDC Flyway	10/27/2004	Field Sample		Surface soil	Field	Grid Q3-5	0	2	PLM-9002	A	ND		ND	
FL-01313-B	KDC Flyway	10/27/2004	Field Sample		Surface soil	Field	Grid P3-3	0	2	PLM-9002	A	ND		ND	

Table 2-25. Flyway Removal-related Soil Sample Results – July to November 2004

Sample ID	Property Group (Location)	Sample Date	Category	Parent ID	Matrix	Sample Group	Location Description (Sub Location)	Top Depth (inches)	Bottom Depth (inches)	Analytical Results			
										Method	LA Bin	LA (%)	C (%)
FL-01314-B	KDC Flyway	10/27/2004	Field Sample		Surface soil	Field	Grid P3-8	0	2	PLM-9002	A	ND	ND
FL-01315-B	KDC Flyway	10/27/2004	Field Sample		Surface soil	Field	Grid P3-13	0	2	PLM-9002	A	ND	ND
FL-01316-B	KDC Flyway	10/27/2004	Field Sample		Surface soil	Field	Grid P3-18	0	2	PLM-9002	A	ND	ND
FL-01317-B	KDC Flyway	10/27/2004	Field Sample		Surface soil	Field	Grid P3-23	0	2	PLM-9002	A	ND	ND
FL-01318-B	KDC Flyway	10/27/2004	Field Sample		Surface soil	Field	Grid O3-3	0	2	PLM-9002	A	ND	ND
FL-01319-B	KDC Flyway	10/27/2004	Field Sample		Surface soil	Field	Grid O3-8	0	2	PLM-9002	A	ND	ND
FL-01320-B	KDC Flyway	10/27/2004	Field Sample		Surface soil	Field	Grid O3-13	0	2	PLM-9002	A	ND	ND
FL-01321-B	KDC Flyway	10/27/2004	Field Sample		Surface soil	Field	Grid O3-18	0	2	PLM-9002	A	ND	ND
FL-01322-B	KDC Flyway	10/27/2004	Field Sample		Surface soil	Field	Grid O3-23	0	2	PLM-9002	A	ND	ND
FL-01323-B	KDC Flyway	10/27/2004	Field Duplicate	FL-01312	Surface soil	Field	Grid Q3-5	0	2	PLM-9002	A	ND	ND
FL-01337-B	KDC Flyway	10/28/2004	Field Sample		Surface soil	Field	Grid O4-3	0	2	PLM-9002	A	ND	ND
FL-01338-B	KDC Flyway	10/28/2004	Field Sample		Surface soil	Field	Grid O4-8	0	2	PLM-9002	A	ND	ND
FL-01339-B	KDC Flyway	10/28/2004	Field Sample		Surface soil	Field	Grid O4-13	0	2	PLM-9002	A	ND	ND
FL-01340-B	KDC Flyway	10/28/2004	Field Sample		Surface soil	Field	Grid O4-18	0	2	PLM-9002	A	ND	ND
FL-01341-B	KDC Flyway	10/28/2004	Field Sample		Surface soil	Field	Grid O4-23	0	2	PLM-9002	A	ND	ND
FL-01355-B	KDC Flyway	10/29/2004	Field Sample		Surface soil	Field	Grid N4-11	0	2	PLM-9002	A	ND	ND
FL-01356-B	KDC Flyway	10/29/2004	Field Sample		Surface soil	Field	Grid N4-12	0	2	PLM-9002	A	ND	ND
FL-01357-B	KDC Flyway	10/29/2004	Field Sample		Surface soil	Field	Grid N4-13	0	2	PLM-9002	A	ND	ND
FL-01358-B	KDC Flyway	10/29/2004	Field Sample		Surface soil	Field	Grid N4-14	0	2	PLM-9002	A	ND	ND
FL-01359-B	KDC Flyway	10/29/2004	Field Sample		Surface soil	Field	Grid N4-15	0	2	PLM-9002	A	ND	ND
FL-01360-B*	KDC Flyway	11/4/2004	Field Sample		Surface soil	Field		0	2	PLM-9002	B2	< 1	ND

Notes and Definitions:

The report excludes all lab quality control results, such as those associated with Lab Blanks, Lab Duplicates, Re-Preparation, Re-count Same, Re-count Different, Verified Analysis, etc.

LA = Libby Amphibole

ND = non-detect

% = percent

C = Chrysotile

PLM = polarized light microscopy

PLM-9002 = National Institute for Occupational Safety and Health 9002 method

< = less than

* = Coordinate data are not available for these samples; therefore, sample locations are not presented graphically in this report

Indicates samples that were not the final confirmation sample from this removal grid. Excavation was performed until the sample results was less than or equal to 1% LA

Table 2-26. Flyway Investigation Soil Sample Results – June 2005

Sample ID	Property Group (Location)	Sample Date	Category	Parent ID	Matrix	Sample Group	Location Description (Sub Location)	Top Depth (inches)	Bottom Depth (inches)	Analytical Results					
										Method	LA Bin	LA (%)		C (%)	
CS-20301-B	Highway 37 N (Wise Property)	6/1/2005	Field Sample		Surface soil	Road	R07A	0	1	PLM-9002	B2	<	1	ND	
CS-20302-B	Highway 37 N (Wise Property)	6/1/2005	Field Sample		Surface soil	Road	R07B	0	1	PLM-9002	B2	<	1	ND	
CS-20303-B	Highway 37 N (Wise Property)	6/1/2005	Field Sample		Surface soil	Road	R06A	0	1	PLM-9002	B2	<	1	ND	
CS-20304-B	Highway 37 N (Wise Property)	6/1/2005	Field Sample		Surface soil	Road	R06B	0	1	PLM-9002	A	ND		ND	
CS-20305-B	Highway 37 N (Wise Property)	6/1/2005	Field Sample		Surface soil	Road	R05A	0	1	PLM-9002	B2	<	1	ND	
CS-20306-B	Highway 37 N (Wise Property)	6/1/2005	Field Sample		Surface soil	Road	R05B	0	1	PLM-9002	A	ND		ND	
CS-20307-B	Highway 37 N (Wise Property)	6/1/2005	Field Sample		Surface soil	Road	R04A	0	1	PLM-9002	B2	<	1	ND	
CS-20308-B	Highway 37 N (Wise Property)	6/1/2005	Field Sample		Surface soil	Road	R04B	0	1	PLM-9002	A	ND		ND	
CS-20309-B	Highway 37 N (Wise Property)	6/1/2005	Field Sample		Surface soil	Road	R03A	0	1	PLM-9002	B2	<	1	ND	
CS-20310-B	Highway 37 N (Wise Property)	6/1/2005	Field Sample		Surface soil	Road	R03B	0	1	PLM-9002	A	ND		ND	
CS-20311-B	Highway 37 N (Wise Property)	6/1/2005	Field Sample		Surface soil	Road	R02	0	1	PLM-9002	B2	<	1	ND	
CS-20312-B	Highway 37 N (Wise Property)	6/1/2005	Field Sample		Surface soil	Road	R01	0	1	PLM-9002	B2	<	1	ND	

Notes and Definitions:

The report excludes all lab quality control results, such as those associated with Lab Blanks, Lab Duplicates, Re-Preparation, Re-count Same, Re-count Different, Verified Analysis, etc.

LA = Libby Amphibole

ND = non-detect

% = percent

C = Chrysotile

PLM = polarized light microscopy

PLM-9002 = National Institute for Occupational Safety and Health 9002 method

< = less than

Table 2-27. Flyway Removal-related Soil Sample Results – June 2005

Sample ID	Property Group (Location)	Sample Date	Category	Parent ID	Matrix	Sample Group	Location Description (Sub Location)	Top Depth (inches)	Bottom Depth (inches)	Analytical Results					
										Method	LA Bin	LA (%)		C (%)	
1R-30768-B	Highway 37 N (Wise Property)	6/10/2005	Field Sample		Surface soil	Property	S. of decon pad	0	2	PLM-9002	A	ND		ND	
1R-30869-B	Highway 37 N (Wise Property)	6/10/2005	Field Sample		Surface soil	Property	S. of decon pad	0	2	PLM-9002	A	ND		ND	
1R-30926-B	Highway 37 N (Wise Property)	6/21/2005	Field Sample		Surface soil	Property	KDC Right of Way (row)	12	14	PLM-9002	A	ND		ND	
1R-30927-B	Highway 37 N (Wise Property)	6/21/2005	Field Sample		Surface soil	Property	KDC ROW	3	5	PLM-9002	C		2	ND	
1R-30928-B	Highway 37 N (Wise Property)	6/21/2005	Field Sample		Surface soil	Property	KDC ROW	3	5	PLM-9002	B2	<	1	ND	
1R-30938-B	Highway 37 N (Wise Property)	6/22/2005	Field Sample		Surface soil	Property	KDC Right of Way (row)	3	5	PLM-9002	A	ND		ND	
1R-30939-B	Highway 37 N (Wise Property)	6/22/2005	Field Sample		Surface soil	Property	KDC ROW	3	5	PLM-9002	B2	<	1	ND	
1R-30940-B	Highway 37 N (Wise Property)	6/22/2005	Field Sample		Surface soil	Property	KDC ROW	3	5	PLM-9002	B2	<	1	ND	
1R-30941-B	Highway 37 N (Wise Property)	6/22/2005	Field Sample		Surface soil	Property	KDC Right-of-way	2	4	PLM-9002	C		1	ND	
1R-30960-B	Highway 37 N (Wise Property)	6/29/2005	Field Sample		Surface soil	Stockpile	KDC S row stockpile	12	12	PLM-9002	C		3	ND	

Notes and Definitions:

The report excludes all lab quality control results, such as those associated with Lab Blanks, Lab Duplicates, Re-Preparation, Re-count Same, Re-count Different, Verified Analysis, etc.

LA = Libby Amphibole

ND = non-detect

% = percent

C = Chrysotile

PLM = polarized light microscopy

PLM-9002 = National Institute for Occupational Safety and Health 9002 method

< = less than

Table 2-28. Priviate Property Investigation Soil Sample Results – April 2000

Sample ID	Property Group (Location)	Sample Date	Category	Parent ID	Matrix	Sample Group	Location Description (Sub Location)	Top Depth (inches)	Bottom Depth (inches)	Analytical Results					
										Method	LA Bin	LA (%)		C (%)	
1-01197	Highway 37 N (Priviate Property)	4/7/2000	Field Sample		Mining waste	Property		0	2	PLM-9002	C		2	ND	
1-01198	Highway 37 N (Priviate Property)	4/7/2000	Field Sample		Mining waste	Property		0	2	PLM-9002	C		2	ND	
1-01199	Highway 37 N (Priviate Property)	4/7/2000	Field Sample		Mining waste	Property		0	12	PLM-9002	C		2	ND	
1-01200	Highway 37 N (Priviate Property)	4/7/2000	Field Sample		Mining waste	Property		0	6	PLM-9002	C		2	ND	
1-01201	Highway 37 N (Priviate Property)	4/7/2000	Field Sample		Mining waste	Property		0	12	PLM-9002	C		5	ND	
1-01202	Highway 37 N (Priviate Property)	4/7/2000	Field Sample		Surface soil	Yard	Yard Soil	0	2	PLM-9002	B	<	1	ND	
1-01203	Highway 37 N (Priviate Property)	4/7/2000	Field Sample		Mining waste	Property		0	2	PLM-9002	C		5	ND	
1-01204	Highway 37 N (Priviate Property)	4/7/2000	Field Sample		Mining waste	Property		0	6	PLM-9002	C		3	ND	
1-01205	Highway 37 N (Priviate Property)	4/7/2000	Field Sample		Surface soil	Yard	Yard Soil	0	2	PLM-9002	B	<	1	ND	
1-01206	Highway 37 N (Priviate Property)	4/7/2000	Field Sample		Mining waste	Property		0	6	PLM-9002	C		3	ND	
1-01207	Highway 37 N (Priviate Property)	4/7/2000	Field Sample		Surface soil	Property	Yard Soil	0	2	PLM-9002	B	<	1	ND	
1-01208	Highway 37 N (Priviate Property)	4/7/2000	Field Sample		Surface soil	Yard	Yard Soil	0	2	PLM-9002	B	<	1	ND	

Notes and Definitions:

The report excludes all lab quality control results, such as those associated with Lab Blanks, Lab Duplicates, Re-Preparation, Re-count Same, Re-count Different, Verified Analysis, etc.

LA = Libby Amphibole

ND = non-detect

% = percent

C = Chrysotile

PLM = polarized light microscopy

PLM-9002 = National Institute for Occupational Safety and Health 9002 method

< = less than

Table 2-29. Priviate Property Removal-related Soil Sample Results – June 2005

Sample ID	Property Group (Location)	Sample Date	Category	Parent ID	Matrix	Sample Group	Location Description (Sub Location)	Top Depth (inches)	Bottom Depth (inches)	Analytical Results					
										Method	LA Bin	LA (%)		C (%)	
1R-30754-B	Highway 37 N (Priviate Property)	6/8/2005	Field Sample		Surface soil	Property	Berm near Hwy 37	0	2	PLM-9002	A	ND		ND	
1R-30755-B	Highway 37 N (Priviate Property)	6/8/2005	Field Sample		Surface soil	Property	Berm near Hwy 37	0	2	PLM-9002	A	ND		ND	
1R-30756-B	Highway 37 N (Priviate Property)	6/8/2005	Field Sample		Surface soil	Property	Berm near Hwy 37	0	2	PLM-9002	A	ND		ND	
1R-30767-B	Highway 37 N (Priviate Property)	6/10/2005	Field Sample		Surface soil	Property	S. of decon pad	0	2	PLM-9002	A	ND		ND	
1R-30880-B	Highway 37 N (Priviate Property)	6/14/2005	Field Sample		Subsurface soil	Property	N. Wise property	12	14	PLM-9002	B2	<	1	ND	
1R-30881-B	Highway 37 N (Priviate Property)	6/14/2005	Field Sample		Subsurface soil	Property	N. gate approach	12	14	PLM-9002	A	ND		ND	
1R-30882-B	Highway 37 N (Priviate Property)	6/14/2005	Field Sample		Subsurface soil	Property	(S) N. gate approach	12	14	PLM-9002	A	ND		ND	
1R-30888-B	Highway 37 N (Priviate Property)	6/15/2005	Field Sample		Subsurface soil	Property	Wise Prop.	12	14	PLM-9002	A	ND		ND	
1R-30889-B	Highway 37 N (Priviate Property)	6/15/2005	Field Sample		Subsurface soil	Property	Wise Prop.	12	14	PLM-9002	A	ND		ND	
1R-30890-B	Highway 37 N (Priviate Property)	6/15/2005	Field Sample		Subsurface soil	Property	Wise Prop.	12	14	PLM-9002	A	ND		ND	
1R-30891-B	Highway 37 N (Priviate Property)	6/15/2005	Field Sample		Subsurface soil	Property	Wise Prop.	12	14	PLM-9002	A	ND		ND	
1R-30897-B	Highway 37 N (Priviate Property)	6/16/2005	Field Sample		Subsurface soil	Property	Wise Property	12	14	PLM-9002	A	ND		ND	
1R-30903-B	Highway 37 N (Priviate Property)	6/17/2005	Field Sample		Subsurface soil	Property	Wise prop.	12	14	PLM-9002	A	ND		ND	
1R-30904-B	Highway 37 N (Priviate Property)	6/17/2005	Field Sample		Subsurface soil	Property	Wise prop.	12	14	PLM-9002	A	ND		ND	
1R-30905-B	Highway 37 N (Priviate Property)	6/17/2005	Field Sample		Subsurface soil	Property	Wise prop.	12	14	PLM-9002	A	ND		ND	
1R-30906-B	Highway 37 N (Priviate Property)	6/17/2005	Field Sample		Subsurface soil	Property	Wise prop.	12	14	PLM-9002	A	ND		ND	
1R-30916-B	Highway 37 N (Priviate Property)	6/20/2005	Field Sample		Subsurface soil	Property	Wise property	12	14	PLM-9002	A	ND		ND	

Notes and Definitions:

The report excludes all lab quality control results, such as those associated with Lab Blanks, Lab Duplicates, Re-Preparation, Re-count Same, Re-count Different, Verified Analysis, etc.

LA = Libby Amphibole

ND = non-detect

% = percent

C = Chrysotile

PLM = polarized light microscopy

PLM-9002 = National Institute for Occupational Safety and Health 9002 method

< = less than

Table 2-30. Rainy Creek Road Frontages Investigation Soil Sample Results - May 2003

Sample ID	Property Group (Location)	Sample Date	Category	Parent ID	Matrix	Sample Group	Location Description (Sub Location)	Top Depth (inches)	Bottom Depth (inches)	Analytical Results					
										Method	LA Bin	LA (%)		C (%)	
CS-12077-FG	Rainy Creek Rd (S Frontage)	5/17/2003	Field Sample		Surface soil	Property	Grid A	0	6	PLM-VE	B1	TR		ND	
CS-12078-FG	Rainy Creek Rd (S Frontage)	5/17/2003	Field Sample		Surface soil	Property	Grid B	0	6	PLM-VE	B1	TR		ND	
CS-12079-C	Rainy Creek Rd (S Frontage)	5/17/2003	Field Sample		Surface soil	Property	Grid C	0	6	PLM-Grav	B1	TR		ND	
CS-12079-FG	Rainy Creek Rd (S Frontage)	5/17/2003	Field Sample		Surface soil	Property	Grid C	0	6	PLM-VE	B1	TR		ND	
CS-12080-FG	Rainy Creek Rd (S Frontage)	5/17/2003	Field Sample		Surface soil	Property	Grid D	0	6	PLM-VE	B1	TR		ND	
CS-12081-FG	Rainy Creek Rd (S Frontage)	5/17/2003	Field Sample		Surface soil	Property	Grid E	0	6	PLM-VE	B1	TR		ND	
CS-12082-FG	Rainy Creek Rd (S Frontage)	5/17/2003	Field Sample		Surface soil	Property	Grid F	0	6	PLM-VE	B1	TR		ND	
CS-12083-FG	Rainy Creek Rd (N Frontage)	5/17/2003	Field Sample		Surface soil	Property	Grid G	0	6	PLM-VE	B1	TR		ND	
CS-12084-C	Rainy Creek Rd (N Frontage)	5/17/2003	Field Duplicate	cs-12083	Surface soil	Property	Grid G	0	6	PLM-Grav	B1	TR		ND	
CS-12084-FG	Rainy Creek Rd (N Frontage)	5/17/2003	Field Duplicate	cs-12083	Surface soil	Property	Grid G	0	6	PLM-VE	B2	<	1	ND	
CS-12085-FG	Rainy Creek Rd (N Frontage)	5/17/2003	Field Sample		Surface soil	Property	Grid H	0	6	PLM-VE	B1	TR		ND	
CS-12086-FG	Rainy Creek Rd (N Frontage)	5/17/2003	Field Sample		Surface soil	Property	Grid I	0	6	PLM-VE	B1	TR		ND	
CS-12087-C	Rainy Creek Rd (N Frontage)	5/17/2003	Field Sample		Surface soil	Property	Grid J	0	6	PLM-Grav	B1	TR		ND	
CS-12087-FG	Rainy Creek Rd (N Frontage)	5/17/2003	Field Sample		Surface soil	Property	Grid J	0	6	PLM-VE	B1	TR		ND	
CS-12090-FG	Rainy Creek Rd (N Frontage)	5/17/2003	Field Sample		Surface soil	Property	Grid M	0	6	PLM-VE	B1	TR		ND	
CS-12092-FG	Rainy Creek Rd (N Frontage)	5/17/2003	Field Sample		Surface soil	Property	Grid O	0	6	PLM-VE	B1	TR		ND	
CS-12093-FG	Rainy Creek Rd (N Frontage)	5/17/2003	Field Sample		Surface soil	Property	Grid P	0	6	PLM-VE	B1	TR		ND	

Notes and Definitions:

The report excludes all lab quality control results, such as those associated with Lab Blanks, Lab Duplicates, Re-Preparation, Re-count Same, Re-count Different, Verified Analysis, etc.
FG suffix in Sample ID = fine ground sample portion
C suffix in Sample ID = coarse sample portion
LA = Libby Amphibole
ND = non-detect
% = percent
C = Chrysotile
PLM = polarized light microscopy
PLM-9002 = National Institute for Occupational Safety and Health 9002 method
PLM-Grav = gravimetric method
PLM-VE = visual estimation method
< = less than

Table 2-31. Rainy Creek Road Frontages Removal-related Soil Sample Results - November 2003

Sample ID	Property Group (Location)	Sample Date	Category	Parent ID	Matrix	Sample Group	Location Description (Sub Location)	Top Depth (inches)	Bottom Depth (inches)	Analytical Results					
										Method	LA Bin	LA (%)		C (%)	
1R-24095-B*	Rainy Creek Rd (N Frontage)	11/10/2003	Field Sample		Surface soil	Property	Ditch N side mine road	0	2	PLM-9002	B2	<	1	ND	

Notes and Definitions:

The report excludes all lab quality control results, such as those associated with Lab Blanks, Lab Duplicates, Re-Preparation, Re-count Same, Re-count Different, Verified Analysis, etc.

B suffix in Sample ID = non-processed sample

LA = Libby Amphibole

ND = non-detect

% = percent

C = Chrysotile

PLM = polarized light microscopy

PLM-9002 = National Institute for Occupational Safety and Health 9002 method

< = less than

* = Coordinate data are not available for these samples; therefore, sample locations are not presented graphically in this report.

Table 2-33. Rainy Creek Road Frontages Removal-related Soil Sample Results - August 2006

Sample ID	Property Group (Location)	Sample Date	Category	Parent ID	Matrix	Sample Group	Location Description (Sub Location)	Top Depth (inches)	Bottom Depth (inches)	Analytical Results			
										Method	LA Bin	LA (%)	C (%)
1-08351-B*	Rainy Creek Rd (N Frontage)	8/9/2006	Field Sample		Stockpile	Property	Waterline N. side Hwy 37w	0	2	PLM-9002	C	1	ND

Notes and Definitions:
The report excludes all lab quality control results, such as those associated with Lab Blanks, Lab Duplicates, Re-Preparation, Re-count Same, Re-count Different, Verified Analysis, etc.
B suffix in Sample ID = non-processed sample
LA = Libby Amphibole
ND = non-detect
% = percent
C = Chrysotile
PLM = polarized light microscopy
PLM-9002 = National Institute for Occupational Safety and Health 9002 method
< = less than
* = Coordinate data are not available for these samples; therefore, sample locations are not presented graphically in this report.

Table 2-34. Fill Material Results - October 2000 through June 2003

Sample ID	Property Group (Location)	Sample Date	Category	Parent ID	Matrix	Sample Group	Location Description (Sub Location)	Top Depth (inches)	Bottom Depth (inches)	Analytical Results			
										Method	LA Bin	LA (%)	C (%)
1R-02771	5000 Highway 37 N	10/26/2000	Field Sample		Surface soil	Property		999	999	PLM-9002	A	ND	ND
1R-02768	5000 Highway 37 N	11/5/2000	Field Sample		Surface soil	Property	Soil	999	999	PLM-9002	A	ND	ND
1R-02776	5000 Highway 37 N	11/6/2000	Field Sample		Surface soil	Property		0	0	PLM-9002	A	ND	ND
1R-11561	5000 Highway 37 N	10/5/2001	Field Sample		Other	Property	Ag. fill	0	0	PLM-9002	A	ND	ND
1R-11562	5000 Highway 37 N	10/5/2001	Field Sample		Other	Property	Ag. fill	0	0	PLM-9002	A	ND	ND
1R-11563	5000 Highway 37 N	10/5/2001	Field Sample		Other	Property	Ag. fill	0	0	PLM-9002	A	ND	ND
1R-11564	5000 Highway 37 N	10/5/2001	Field Sample		Other	Property	Ag. fill	0	0	PLM-9002	A	ND	ND
1R-11566	5000 Highway 37 N	10/5/2001	Field Sample		Other	Property	Ag. fill	0	0	PLM-9002	A	ND	ND
1R-11567	5000 Highway 37 N	10/5/2001	Field Sample		Other	Property	Ag. fill	0	0	PLM-9002	A	ND	ND
1R-11568	5000 Highway 37 N	10/5/2001	Field Sample		Other	Property	Ag. fill	0	0	PLM-9002	A	ND	ND
1R-11569	5000 Highway 37 N	10/5/2001	Field Sample		Other	Property	Ag. fill	0	0	PLM-9002	A	ND	ND
1R-11570	5000 Highway 37 N	10/9/2001	Field Sample		Fill	Property	Ag. fill	0	0	PLM-9002	A	ND	ND
1R-11571	5000 Highway 37 N	10/9/2001	Field Sample		Fill	Property	Ag. fill	0	0	PLM-9002	B	< 1	ND
1R-11572	5000 Highway 37 N	10/10/2001	Field Sample		Fill	Property	Ag. fill	0	0	PLM-9002	B	< 1	ND
1R-11299	5000 Highway 37 N	10/18/2001	Field Sample		Fill	Property	structural fill	0	0	PLM-9002	A	ND	ND
1R-06035	5000 Highway 37 N	10/19/2001	Field Sample		Fill	Property	Subgrade fill	0	0	PLM-9002	A	ND	ND
1R-06037	5000 Highway 37 N	10/19/2001	Field Sample		Fill	Property	subgrade fill	0	0	PLM-9002	A	ND	ND
1R-06038	5000 Highway 37 N	10/23/2001	Field Sample		Fill	Property	30000 yd3 verification	999	999	PLM-9002	A	ND	ND
1R-06040	5000 Highway 37 N	10/23/2001	Field Sample		Fill	Property	32500 verification	999	999	PLM-9002	A	ND	ND
1R-09946	5000 Highway 37 N	10/26/2001	Field Sample		Fill	Property	re rig	0	0	PLM-9002	A	ND	ND
1R-11300	5000 Highway 37 N	10/26/2001	Field Sample		Fill	Property	nixon pit	0	0	PLM-9002	A	ND	ND
1R-12941	5000 Highway 37 N	10/29/2001	Field Sample		Fill	Property	Ag. fill	0	0	PLM-9002	A	ND	ND
1R-12942	5000 Highway 37 N	10/30/2001	Field Sample		Fill	Property	re-rig	0	0	PLM-9002	A	ND	ND
1R-09951	5000 Highway 37 N	10/31/2001	Field Sample		Fill	Property	noble structural 2	0	0	PLM-9002	A	ND	ND
1R-09953	5000 Highway 37 N	11/1/2001	Field Sample		Fill	Property	noble structural pit #2	0	4	PLM-9002	A	ND	ND
1R-11306	5000 Highway 37 N	11/2/2001	Field Sample		Fill	Property	noble pit 2 structural re-rig	0	0	PLM-9002	A	ND	ND
1R-13441	5000 Highway 37 N	11/5/2001	Field Sample		Fill	Property	re rig	0	0	PLM-9002	A	ND	ND
1R-13442	5000 Highway 37 N	11/5/2001	Field Sample		Fill	Property	re rig	0	0	PLM-9002	A	ND	ND
1R-13452	5000 Highway 37 N	11/7/2001	Field Sample		Fill	Property	re-rig dam	0	0	PLM-9002	A	ND	ND
1R-13459	5000 Highway 37 N	11/8/2001	Field Sample		Fill	Property	birk pit (plum creek)	0	0	PLM-9002	A	ND	ND
1R-13461	5000 Highway 37 N	11/9/2001	Field Sample		Driveway	Property	birk pit (plum creek)	0	0	PLM-9002	A	ND	ND
1R-13462	5000 Highway 37 N	11/10/2001	Field Sample		Fill	Property	fill pit (nixon)	0	0	PLM-9002	A	ND	ND
1R-13463	5000 Highway 37 N	11/13/2001	Field Sample		Fill	Property	Plum Creek	0	0	PLM-9002	A	ND	ND
1R-13464	5000 Highway 37 N	11/14/2001	Field Sample		Fill	Property	Ag. fill	0	0	PLM-9002	A	ND	ND
1R-13465	5000 Highway 37 N	11/16/2001	Field Sample		Fill	Property	Ag. fill	0	0	PLM-9002	A	ND	ND
1R-13466	5000 Highway 37 N	11/16/2001	Field Sample		Fill	Property	Ag. fill	0	0	PLM-9002	A	ND	ND
1R-13467	5000 Highway 37 N	11/19/2001	Field Sample		Fill	Property	Ag. fill	0	0	PLM-9002	A	ND	ND
1R-13468	5000 Highway 37 N	11/19/2001	Field Sample		Fill	Property	structural fill	0	0	PLM-9002	A	ND	ND
1R-13469	5000 Highway 37 N	11/27/2001	Field Sample		Fill	Property		999	999	PLM-9002	A	ND	ND
1R-20781	KDC Flyway	6/6/2003	Field Sample		Fill	Barrow Source	NW corner of Flyway stock pile	0	4	PLM-9002	A	ND	ND

Notes and Definitions:

The report excludes all lab quality control results, such as those associated with Lab Blanks, Lab Duplicates, Re-Preparation, Re-count Same, Re-count Different, Verified Analysis, etc.

B suffix in Sample ID = non-processed sample

LA = Libby Amphibole

ND = non-detect

% = percent

C = Chrysotile

PLM = polarized light microscopy

PLM-9002 = National Institute for Occupational Safety and Health 9002 method

< = less than

Table 7-1. Preliminary List of Chemical and Location Specific Federal and State Applicable or Relevant and Appropriate Requirements (ARARs)

Statue and Regulatory Citation	ARAR Determination	Description	Comment	Chemical	Location
Federal ARARs					
National Historic Preservation Act (NHPA), 16 U.S.C. § 470 40 CFR 6.301(b) 36 CFR 60, 63, 800	Applicable	This statute and implementing regulations require federal agencies to take into account the effect of this response action upon any district, site, building, structure, or object that is included in or eligible for the National Register of Historic Places.	If cultural resources on or eligible for the national register are present, it will be necessary to determine if there will be an adverse effect and if so how the effect may be minimized or mitigated. The unauthorized removal of archaeological resources from public or Indian lands is prohibited without a permit, and any archaeological investigations at a site must be conducted by a professional archaeologist. If any remedial action activities are necessary beyond permitted, SHPO consultation and NHPA compliance will be addressed during remedial design.		✓
Archaeological and Historic Preservation Act 16 U.S.C. § 469 40 CFR 6.301(c) 43 CFR 7	Applicable	This statute and implementing regulations establish requirements for the evaluation and preservation of historical and archaeological data, which may be destroyed through alteration of terrain as a result of a federal construction project or a federally licensed activity or program.			✓
Fish and Wildlife Coordination Act 16 U.S.C. §§ 661, et seq., 40 CFR 6.302(g) 50 CFR 83 33 CFR 320-330	Applicable	This statute and implementing regulations require coordination with federal and state agencies for federally funded projects to ensure that any modification of any stream or other water body affected by any action authorized or funded by the federal agency provides for adequate protection of fish and wildlife resources.	If the remedial action involves activities that affect wildlife and/or non-game fish, federal agencies must first consult with the U.S. Fish and Wildlife Service and the relevant state agency with jurisdiction over wildlife resources.		✓
Endangered Species Act, 16 U.S.C. § 1531 40 CFR 6.302(h) 50 CFR 17 and 402	Relevant and Appropriate	This statute and implementing regulations provide that federal activities not jeopardize the continued existence of any threatened or endangered species. Endangered Species Act, Section 7 requires consultation with the U.S. Fish and Wildlife Service to identify the possible presence of protected species and mitigate potential impacts on such species.	If threatened or endangered species are identified within the remedial areas, activities must be designed to conserve the species and their habitat. To date no threatened or endangered species have been identified in the area of the site.		✓

Statue and Regulatory Citation	ARAR Determination	Description	Comment	Chemical	Location
Federal ARARs					
Migratory Bird Treaty Act, 16 U.S.C. §§ 703, et seq. 50 CFR 10.13	Relevant and Appropriate	This requirement establishes a federal responsibility for the protection of the international migratory bird resource and requires continued consultation with the U.S. Fish and Wildlife Service during remedial design and remedial construction to ensure that the cleanup of the site does not unnecessarily impact migratory birds.	The selected remedial actions will be carried out in a manner to avoid adversely affecting migratory bird species, bald eagle and including individual birds or their nests.		✓
Clean Air Act (CAA) 42 U.S.C. § 7401, et seq. 40 CFR 61, Subpart M (delegated to the state and incorporated by reference at ARM 17.8.341)	Applicable	National Emission Standards for Hazardous Air Pollutants (NESHAPs) for Asbestos	The selected remedial actions will be carried out in a manner that will comply with all the National Emission Standard for Asbestos as required under NESHAP.	✓	
Clean Air Act (CAA) Air Cleaning 40 CFR 61.152 Note: Section 61.152(b)(3) is not delegated to the State	Relevant and Appropriate	This requirement establishes detailed specifications for air cleaning used as part of a system to control asbestos emissions control system.	These requirements would be applicable if air cleaning is part of the building demolitions. It would be relevant and appropriate to other air cleaning operations.	✓	
Clean Air Act (CAA) Air Cleaning 40 CFR 61.155	Relevant and Appropriate	This requirement establishes detailed standards for operations that convert asbestos containing waste material into non-asbestos (asbestos-free) material.	These requirements would be applicable if the remedial action includes any treatment of asbestos containing material.	✓	

Statue and Regulatory Citation	ARAR Determination	Description	Comment	Chemical	Location
State of Montana ARARs					
Montana Asbestos Control Act ARM 17.8.204 ARM 17.8.206	Relevant and Appropriate	Ambient Air Monitoring & Ambient Air Methods and Data: Require that all ambient air monitoring, sampling and data collection, recording, analysis and transmittal shall be in compliance with the Montana Quality Assurance Manual except when more stringent requirements are determined to be necessary.	These requirements will be followed unless an equivalent or more stringent approach is deemed appropriate.	✓	
Montana Asbestos Control Act ARM 17.8.220 ARM 17.8.223	Applicable	Ambient air quality standard for settled particulate matter. Particulate matter concentrations in the ambient air shall not exceed the following 30-day average: 10 grams per square meter. Ambient air quality standards for PM-10. PM-10 concentrations in the ambient air shall not exceed the following standards: 150 micrograms/cubic meter of air, 24-hour average; and 50 micrograms/cubic meter of air, expected annual average.	The removal action will involve significant soil disturbance. Particulate/dust levels will need to be controlled. Each of the ambient air quality standards includes specific requirements and methodologies for monitoring and detection. These requirements will be followed unless an equivalent or more stringent approach is deemed appropriate.	✓	
Montana Asbestos Control Act ARM 17.8.304	Applicable	Visible Air Contaminants. No source may discharge emissions into the atmosphere that exhibit opacity of 20 percent or greater, averaged over six consecutive minutes. This standard is limited to point sources, but excludes wood waste burners, incinerators, and motor vehicles.	No visible emissions are anticipated.	✓	
Montana Asbestos Control Act ARM 17.8.308	Applicable	Airborne Particulate Matter. Emissions of airborne particulate matter from any stationary source shall not exhibit opacity of 20 percent or greater, averaged over six consecutive minutes.	This standard applies to the production, handling, transportation, or storage of any material; to the use of streets, roads, or parking lots; and to construction or demolition projects.	✓	
Montana Asbestos Control Act ARM 17.8.315	Relevant and Appropriate	Odors. If a business or other activity will create odors, those odors must be controlled, and no business or activity may cause a public nuisance.	Action is not expected to produce nuisance level odors.	✓	

Statue and Regulatory Citation	ARAR Determination	Description	Comment	Chemical	Location
State of Montana ARARs					
Montana Water Quality Control Act ARM 17.30.637	Applicable	It states that no waste may be discharged and no activities conducted which, either alone or in combination with other waste activities, will cause violation of surface water quality standards; provided a short term exemption from a surface water quality standard may be authorized by the department for "emergency remediation activities" under the conditions specified in § 75-5-308, MCA.		✓	
Montana Water Quality Control Act ARM 17.30.705	Applicable	Requires that for any surface water, existing and anticipated uses and the water quality necessary to protect these uses must be maintained and protected unless degradation is allowed under the nondegradation rules at ARM 17.30.708.		✓	
Montana Asbestos Control Act ARM 17.74.351 ARM 17.74.365	Applicable	Adopts and incorporates by reference 40 CFR subparts A and M (NESHAP) for asbestos, and the National Institute of Occupational Safety and Health (NIOSH) Manual of Analytical Methods for detecting asbestos by phase contrast microscopy (PCM) and a description of the 7402 Analytical Method for detecting asbestos by transmission electron microscopy (TEM). It requires that training for asbestos workers, supervisors, inspectors, project management planners, and project designers meet requirements of 40 CFR 763, subpart E, Appendix C (Asbestos Model Accreditation Plan).		✓	

Statue and Regulatory Citation	ARAR Determination	Description	Comment	Chemical	Location
State of Montana ARARs					
The Montana Asbestos Control Manual	Applicable	The Montana Asbestos Control Manual (the Manual) is adopted and incorporated by reference in ARM Title 17, Chapter 74, Subchapter 3. The Manual identifies practices and procedures for inspecting for asbestos, conducting asbestos projects, and clearing asbestos projects. The Montana Department of Environmental Quality administers NESHAP through its asbestos control program. The NESHAP contains standards that regulate building demolitions, renovations, asbestos disposal sites, and other sources of asbestos emissions.		✓	
Montana Code Annotated (MCA), Montana Floodplain and Floodway Management Act and Regulations , ARM 36.15.601 et seq. MCA 76-5-401 et seq.	Relevant and Appropriate	The Floodplain and Floodway Management Act and regulations specify types of uses and structures that are allowed or prohibited in the designated 100-year floodway and floodplain. Libby OU2 is adjacent to the Kootenai River, and these standards are relevant to all actions within the floodplain.	The Screening Plant is presumed to be outside the 100 year flood plain. No solid waste disposal will occur within the floodway or floodplain.		✓
Montana Code Annotated (MCA), Montana Antiquities Act, MCA 22-3-421, et seq.	Relevant and Appropriate	Montana Antiquities Act addresses the responsibilities of State agencies regarding historic and prehistoric sites including buildings, structures, paleontological sites, archaeological sites on state owned lands. Each State agency is responsible for establishing rules regarding historic resources under their jurisdiction which address National Register eligibility, appropriate permitting procedures and other historic preservation goals. The State Historic Preservation Office maintains information related to the responsibilities of State Agencies under the Antiquities Act.			✓
Montana Code Annotated (MCA), Montana Human	Applicable	The Human Skeletal Remains and Burial Site Protection Act is the result of years of			✓

Statue and Regulatory Citation	ARAR Determination	Description	Comment	Chemical	Location
State of Montana ARARs					
Skeletal Remains and Burial Site Protection Act (1991), MCA 22-3-801 et seq.		work by Montana Tribes, State agencies and organizations interested in ensuring that all graves within the State of Montana are adequately protected. If human skeletal remains or burial sites are encountered during remedial activities within OU2 of the Libby Asbestos Site, then these requirements will be applicable.			
Montana Code Annotated (MCA), Local Air Pollution Control Program MCA 75-3-301	Applicable	The provisions of the Lincoln County Air Pollution Control Program, approved by Montana DEQ pursuant to § 75-2-301, MCA and administered by Lincoln County, are designed to regulate activities within a designated Air Pollution Control District to achieve and maintain such levels of air quality as will protect human health and safety and, to the greatest degree practicable, prevent injury to plant and animal life and property, and facilitate the enjoyment of the natural attractions of Lincoln County.			✓
Montana Code Annotated (MCA) MCA 75-5-605	Applicable	Prohibits the causing of pollution of any state waters. Section 75-5-103(21)(a)(i) defines pollution as contamination or other alteration of physical, chemical, or biological properties of state waters which exceeds that permitted by the water quality standards. States that it is unlawful to place or cause to be placed any wastes where they will cause pollution of any state waters. Any permitted placement of waste is not placement if the agency's permitting authority contains provisions for review of the placement of materials to ensure it will not cause pollution to state waters.	These requirements would be triggered only in the event that the removal action impacts surface of groundwater. Excavation may take place close to the Kootenai River. Precautions will need to be put into place to prevent accidental release of asbestos containing soils into the river. May also be applicable if disposal of RACM occurs on-site.		✓

Statue and Regulatory Citation	ARAR Determination	Description	Comment	Chemical	Location
State of Montana ARARs					
Montana Code Annotated (MCA) MCA 87-5-502 and 504	Applicable	Provide that a state agency or subdivision shall not construct, modify, operate, maintain or fail to maintain any construction project or hydraulic project which may or will obstruct, damage, diminish, destroy, change, modify, or vary the natural existing shape and form of any stream or its banks or tributaries in a manner that will adversely affect any fish or game habitat. The requirement that any such project must eliminate or diminish any adverse effect on fish or game habitat is applicable to the state in approving remedial actions to be conducted. The Natural Streambed and Land Preservation Act of 1975, MCA § 75-7-101, et seq., (Applicable -- substantive provisions only) includes similar requirements and is applicable to private parties as well as government agencies.	Consultation with the Montana Department of Fish, Wildlife and Parks, and any conservation district or board of county commissioners (or consolidated city/county government) is encouraged during the designing and implementing of the remedial action for OU2 of the Libby Asbestos Site.		✓

Appendix A

Appendix A - Personal and Stationary Air Monitoring Data Collected During OU2 Removal and Response Activities as of October 15, 2007

Note: The report excludes all Lab QC results, such as those associated with Lab Blanks, Lab Duplicates, Re-Preparation, Re-count Same, Re-count Different, Verified Analysis, etc.

Sample ID	Task	Property Group (Location)	Sample Group	Location Description (Sub Location)	Media Type	Matrix	Sample Type	Category	Pre Post Clear	Vol (air=L)/ Area (dust=cm²)	Sample Date	Grid Openings	Filter Status Non Analyzed	ISO Concentrations (Air = structures/cc)(Dust = structures/cm²) (METHOD - ISO 10312) Libby Amphiboles (LA) Excluded Structures: Aspect Ratio < 5:1	Excluded Structures: Length < 0.5 u	Excluded Structures: Dia-meter > 0.5u	Structures Detected: Length 0.5 to 5 u	Structures Detected: Length 5 to 10 u	Structures Detected: Length > 10 u	Total Conc. LA	Total Count LA	Chrysotile (C) Excluded Structures: Aspect Ratio < 5:1	Excluded Structures: Length < 0.5 u	Excluded Structures: Dia-meter > 0.5u	Structures Detected: Length 0.5 to 5 u	Structures Detected: Length 5 to 10 u	Structures Detected: Length > 10 u	Total Conc. C	Total Count C	Other Amphiboles (OA) Excluded Structures: Aspect Ratio < 5:1	Excluded Structures: Length < 0.5 u	Excluded Structures: Dia-meter > 0.5u	Structures Detected: Length 0.5 to 5 u	Structures Detected: Length 5 to 10 u	Structures Detected: Length > 10 u	Total Conc. OA	Total Count OA
1-02121	Soil Sampling	5000 Highway 37 N	Property	Shoulder	Air	Outdoor	Personal	Field Sample	N/A	519	3/23/2001	10		0	0	0	0	0	0	0	0	0	0	0	0	0	0	0	0	0	0	0	0	0	0	0	0
1-02221	Soil Sampling	5000 Highway 37 N	Property	Shoulder	Air	Outdoor	Personal	Field Sample	N/A	525	4/5/2001	10		0	0	0	0	0	0.0124	0.0124	1	0	0	0	0	0	0	0	0	0	0	0	0	0	0	0	0
1-02222	Soil Sampling	5000 Highway 37 N	Property	Shoulder	Air	Outdoor	Personal	Field Sample	N/A	65	4/5/2001	10		0	0	0	0	0	0	0	0	0	0	0	0	0	0	0	0	0	0	0	0	0	0	0	0
1-02223	Soil Sampling	5000 Highway 37 N	Property	Shoulder	Air	Outdoor	Personal	Field Sample	N/A	525	4/5/2001	10		0	0	0	0	0	0	0	0	0	0	0	0	0	0	0	0	0	0	0	0	0	0	0	0
1-02224	Soil Sampling	5000 Highway 37 N	Property	Shoulder	Air	Outdoor	Personal	Field Sample	N/A	65	4/5/2001	10		0	0	0	0	0	0	0	0	0	0	0	0	0	0	0	0	0	0	0	0	0	0	0	0
1-02245	Operate - Excavator	5000 Highway 37 N	Property	Shoulder	Air	Outdoor	Personal	Field Sample	N/A	337	4/18/2001	11		0	0	0	0	0	0	0	0	0	0	0	0	0	0	0	0	0	0	0	0	0	0	0	0
1-02246	Operate - Excavator	5000 Highway 37 N	Property	Shoulder	Air	Outdoor	Personal	Field Sample	N/A	111	4/18/2001	10		0	0	0	0	0	0	0	0	0	0	0	0	0	0	0	0	0	0	0	0	0	0	0	0
1-02248	Labor	5000 Highway 37 N	Property	Shoulder	Air	Outdoor	Personal	Field Sample	N/A	340	4/18/2001	10		0	0	0	0	0	0	0	0	0	0	0	0	0	0	0	0	0	0	0	0	0	0	0	0
1-02249	Labor	5000 Highway 37 N	Property	Shoulder	Air	Outdoor	Personal	Field Sample	N/A	115	4/18/2001	10		0	0	0	0	0	0	0	0	0	0	0	0	0	0	0	0	0	0	0	0	0	0	0	0
1-03469	Soil Sampling	5000 Highway 37 N	Property	Shoulder	Air	Outdoor	Personal	Field Sample	N/A	26	8/7/2001	10		0	0	0	0	0	0	0	0	0	0	0	0	0	0	0	0	0	0	0	0	0	0	0	0
1R-00030		5000 Highway 37 N	Property	DECONED WOOD STOVE (BLUE) IRON AND METAL	Dust	Unknown		Field Sample	N/A	300	6/25/2000	10		0	0	0	0	0	0	0	0	0	0	0	0	0	0	0	0	0	0	0	0	0	0	0	0
1R-00031		5000 Highway 37 N	Property	DECONED FLOWER SHELVES WITH WHEELS. METAL AND GLAS	Dust	Unknown		Field Sample	N/A	300	6/25/2000	10		0	0	0	0	0	0	0	0	0	0	0	0	566	0	0	566	1	0	0	0	0		0	0
1R-00032		5000 Highway 37 N	Property	DECONED PLANT ROCKS AND METAL	Dust	Unknown		Field Sample	N/A	300	6/25/2000	10		0	0	0	0	1.132	0	1.132	2	0	0	0	0	0	0	0	0	0	0	0	0	0		0	0
1R-00033		5000 Highway 37 N	Property	Decon terminated, pine shelving, wood	Dust	Unknown		Field Sample	N/A	300	6/25/2000	10		0	0	0	0	0	0	0	0	0	0	0	0	0	0	0	0	0	0	0	0	0		0	0
1R-00036		5000 Highway 37 N	Property	Decontaminated refridgerator- metal	Dust	Unknown		Field Sample	N/A	300	6/25/2000	10		0	0	0	0	0	0	0	0	0	0	0	0	0	0	0	0	0	0	0	0	0		0	0
1R-00037		5000 Highway 37 N	Property	Decontaminated cardboard box	Dust	Building		Field Sample	N/A	300	6/25/2000	10		0	0	0	0	0	0	0	0	0	0	0	0	0	0	0	0	0	0	0	0	0		0	0
1R-00038		5000 Highway 37 N	Property	Decontaminated cardboard box	Dust	Building		Field Sample	N/A	300	6/25/2000	10		0	0	0	0	0	0	0	0	0	0	0	0	0	0	0	0	0	0	0	0	0		0	0
1R-00056	Decon sheds on lumber mill property, sheds not owned by lumber mill, to be removed off of property.	5000 Highway 37 N	Property	Shoulder	Air	Indoor	Personal	Field Sample	N/A	112	7/2/2000	10		0	0	0	0	0	0	0	0	0	0	0	0	0	0	0	0	0	0	0	0	0	0	0	0
1R-00284		5000 Highway 37 N	#2 North Main Gate Perimeter	#2 North Main Gate	Air	Outdoor	Stationary Perimeter	Field Sample	N/A	1376	7/18/2000	10		0	0	0	0	0	0	0	0	0	0	0	0	0	0	0	0	0	0	0	0	0	0	0	0
1R-00285		5000 Highway 37 N	#3 East Perimeter	East Edge	Air	Outdoor	Stationary Perimeter	Field Sample	N/A	1389	7/18/2000	10		0	0	0	0	0	0	0	0	0	0	0	0	0	0	0	0	0	0	0	0	0	0	0	0
1R-00286		5000 Highway 37 N	#4 Southeast Perimeter	Southeast Edge	Air	Outdoor	Stationary Perimeter	Field Sample	N/A	1435	7/18/2000	10		0	0	0	0	0	0	0	0	0	0	0	0	0	0	0	0	0	0	0	0	0	0	0	0
1R-00287		5000 Highway 37 N	#5 Southwest Perimeter	Southwest Edge	Air	Outdoor	Stationary Perimeter	Field Sample	N/A	1435	7/18/2000	10		0	0	0.0042	0	0.0042	0	0.0084	2	0	0	0	0	0	0	0	0	0	0	0	0	0	0	0	0
1R-00288		5000 Highway 37 N	#6 West Perimeter	West Edge	Air	Outdoor	Stationary Perimeter	Field Sample	N/A	1448	7/18/2000	10		0	0	0	0	0	0	0	0	0	0	0	0	0	0	0	0	0	0	0	0	0	0	0	0
1R-00305		5000 Highway 37 N	#1 North Decon Perimeter	#1 North Decon	Air	Outdoor	Stationary Perimeter	Field Sample	N/A	1226	7/19/2000	10		0	0	0	0	0	0	0	0	0	0	0	0	0	0	0	0	0	0	0	0	0	0	0	0
1R-00306		5000 Highway 37 N	#2 North Main Gate Perimeter	#2 North Main Gate	Air	Outdoor	Stationary Perimeter	Field Sample	N/A	1214	7/19/2000	10		0	0	0	0	0	0	0	0	0	0	0	0	0	0	0	0	0	0	0	0	0	0	0	0
1R-00307		5000 Highway 37 N	#3 East Perimeter	East Edge	Air	Outdoor	Stationary Perimeter	Field Sample	N/A	1214	7/19/2000	10		0	0	0	0	0	0	0	0	0	0	0	0	0	0	0	0	0	0	0	0	0	0	0	0
1R-00308		5000 Highway 37 N	#4 Southeast Perimeter	Southeast Edge	Air	Outdoor	Stationary Perimeter	Field Sample	N/A	1214	7/19/2000	10		0	0	0	0	0	0	0	0	0	0	0	0	0	0	0	0	0	0	0	0	0	0	0	0
1R-00309		5000 Highway 37 N	#5 Southwest Perimeter	Southwest Edge	Air	Outdoor	Stationary Perimeter	Field Sample	N/A	1226	7/19/2000	10		0	0	0	0	0	0.0049	0.0049	1	0	0	0	0	0	0	0	0	0	0	0	0	0	0	0	0
1R-00310		5000 Highway 37 N	#6 West Perimeter	West Edge	Air	Outdoor	Stationary Perimeter	Field Sample	N/A	1226	7/19/2000	10		0	0	0	0	0	0	0	0	0	0	0	0	0	0	0	0	0	0	0	0	0	0	0	0
1R-00334		5000 Highway 37 N	#1 North Decon Perimeter	#1 North Decon	Air	Outdoor	Stationary Perimeter	Field Sample	N/A	1257	7/20/2000	10		0	0	0	0	0	0	0	0	0	0	0	0	0	0	0	0	0	0	0	0	0	0	0	0
1R-00335		5000 Highway 37 N	#2 North Main Gate Perimeter	#2 North Main Gate	Air	Outdoor	Stationary Perimeter	Field Sample	N/A	1257	7/20/2000	10		0	0	0	0	0	0	0	0	0	0	0	0	0	0	0	0	0	0	0	0	0	0	0	0
1R-00336		5000 Highway 37 N	#3 East Perimeter	East Edge	Air	Outdoor	Stationary Perimeter	Field Sample	N/A	1257	7/20/2000	10		0	0	0	0	0	0	0	0	0	0	0	0	0	0	0	0	0	0	0	0	0	0	0	0
1R-00337		5000 Highway 37 N	#4 Southeast Perimeter	Southeast Edge	Air	Outdoor	Stationary Perimeter	Field Sample	N/A	1257	7/20/2000	10		0	0	0	0	0	0	0	0	0	0	0	0	0	0	0	0	0	0	0	0	0	0	0	0
1R-00338		5000 Highway 37 N	#5 Southwest Perimeter	Southwest Edge	Air	Outdoor	Stationary Perimeter	Field Sample	N/A	1257	7/20/2000	10		0	0	0	0	0	0	0	0	0	0	0	0	0	0	0	0	0	0	0	0	0	0	0	0
1R-00344		5000 Highway 37 N	Exposure Monitoring	West greenhouse	Air	Outdoor	Stationary	Field Sample	N/A	1032	7/21/2000	40		0	0	0.0029	0	0	0	0.0029	2	0	0	0	0	0	0	0	0	0	0	0	0	0	0	0	0
1R-00346		5000 Highway 37 N	#1 North Decon Perimeter	North Decon	Air	Outdoor	Stationary Perimeter	Field Sample	N/A	1295	7/21/2000	10		0	0	0	0	0	0	0	0	0	0	0	0	0	0	0	0	0	0	0	0	0	0	0	0
1R-00347		5000 Highway 37 N	#2 North Main Gate Perimeter	North Main Gate	Air	Outdoor	Stationary Perimeter	Field Sample	N/A	1295	7/21/2000	10		0	0	0	0	0	0	0	0	0	0	0	0	0	0	0	0	0	0	0	0	0	0	0	0
1R-00348		5000 Highway 37 N	#3 East Perimeter	East Edge	Air	Outdoor	Stationary Perimeter	Field Sample	N/A	1334	7/21/2000	10		0	0	0	0	0	0	0	0	0	0	0	0	0	0	0	0	0	0	0	0	0	0	0	0
1R-00350		5000 Highway 37 N	#5 Southwest Perimeter	Southwest Edge	Air	Outdoor	Stationary Perimeter	Field Sample	N/A	1295	7/21/2000	10		0	0	0	0	0	0	0	0	0	0	0	0	0	0	0	0	0	0	0	0	0	0	0	0
1R-00351		5000 Highway 37 N	#6 West Perimeter	West Edge	Air	Outdoor	Stationary Perimeter	Field Sample	N/A	1295	7/21/2000	10		0	0	0	0	0	0	0	0	0	0	0	0	0	0	0	0	0	0	0	0	0	0	0	0
1R-00358	MOVE STYROFOAM AT THE WEST GREENHOUSE	5000 Highway 37 N	Property	Left Shoulder	Air	Outdoor	Personal	Field Sample	N/A	264	7/21/2000	40		0	0	0.0171	0.0057	0.0057	0	0.0285	5	0	0	0	0	0	0	0	0	0	0	0	0	0	0	0	0
1R-00366		5000 Highway 37 N	North Decon	North Decon	Air	Outdoor	Stationary	Field Sample	N/A	1270	7/22/2000	10		0	0	0	0	0	0	0	0	0	0	0	0	0	0	0	0	0	0	0	0	0	0	0	0
1R-00367		5000 Highway 37 N	#2 North Main Gate Perimeter	North Main Gate	Air	Outdoor	Stationary	Field Sample	N/A	1270	7/22/2000	10		0	0	0	0	0	0	0	0	0	0	0	0	0	0	0	0	0	0	0	0	0	0	0	0
1R-00368		5000 Highway 37 N	Property	East Edge	Air	Outdoor	Stationary	Field Sample	N/A	1268	7/22/2000	10		0	0	0	0	0	0	0	0	0	0	0	0	0	0	0	0	0	0	0	0	0	0	0	0
1R-00370		5000 Highway 37 N	#4 Southeast Perimeter	Southeast Edge	Air	Outdoor	Stationary	Field Sample	N/A	1290	7/22/2000	10		0	0	0	0.0047	0	0	0.0047	1	0	0	0	0	0	0	0	0	0	0	0	0	0	0	0	0
1R-00371		5000 Highway 37 N	#6 West Perimeter	West edge	Air	Outdoor	Stationary	Field Sample	N/A	1280	7/22/2000	10		0	0	0	0	0	0	0	0	0	0	0	0	0	0	0	0	0	0	0	0	0	0	0	0
1R-00375		5000 Highway 37 N	Shed	Long Shed	Air	Indoor	Stationary	Field Sample	N/A	1092	7/22/2000	40		0.0124	0	0.2594	0.1482	0.0494	0.0124	0.4818	39	0	0	0	0	0	0	0	0	0	0	0	0	0	0	0	0
1R-00377		5000 Highway 37 N	Tunnels	Tunnels	Air	Indoor	Stationary	Field Sample	N/A	1032	7/22/2000	40		0.0980	0	0.1961	2.5489	1.7646	0.9803	5.5880	57	0	0	0	0	0	0	0	0	0	0	0	0	0	0	0	0
1R-00379	Dry sweep long shed floor	5000 Highway 37 N	Property	Shoulder	Air	Indoor	Personal	Field Sample	N/A	292	7/22/2000	40		0.0051	0	0.0618	0.0721	0.0979	0.0309	0.2678	52	0	0	0	0	0	0	0	0	0	0	0	0	0	0	0	0
1R-00391	Bagging sacks of mushrooms and soil in tunnels, sweep debris on floor.	5000 Highway 37 N	Property	Shoulder	Air	Indoor	Personal	Field Sample	N/A	276	7/22/2000	40		0.5554	0	1.1108	0	2.7770	0.5554	4.9986	9	0	0	0	0	0	0	0	0	0	0	0	0	0	0	0	0
1R-00399		5000 Highway 37 N	North Decon	North Decon	Air	Outdoor	Stationary	Field Sample	N/A	1328	7/24/2000	10		0	0	0	0	0	0	0	0	0	0	0	0	0	0	0	0	0	0	0	0	0	0	0	0
1R-00400		5000 Highway 37 N	#2 North Main Gate Perimeter	North Main Gate	Air	Outdoor	Stationary	Field Sample	N/A	1323	7/24/2000	10		0	0	0	0	0	0	0	0	0	0	0	0	0	0	0	0	0	0	0	0	0	0	0	0
1R-00401		5000 Highway 37 N	Property	East Edge	Air	Outdoor	Stationary	Field Sample	N/A	1310	7/24/2000	10		0	0	0	0	0	0	0	0	0	0	0	0	0	0	0	0	0	0	0	0	0	0	0	0
1R-00402		5000 Highway 37 N	#4 Southeast Perimeter	Southeast Edge	Air	Outdoor	Stationary	Field Sample	N/A	1265	7/24/2000	10		0	0	0	0	0	0	0	0	0	0	0	0	0	0	0	0	0	0	0	0	0	0	0	0
1R-00404		5000 Highway 37 N	#6 West Perimeter	West edge	Air	Outdoor	Stationary	Field Sample	N/A	1316	7/24/2000	10		0	0	0	0	0	0	0	0	0	0	0	0	0	0	0	0	0	0	0	0	0	0	0	0
1R-00416		5000 Highway 37 N	North Decon	North Decon	Air	Outdoor	Stationary	Field Sample	N/A	1235	7/25/2000	10		0	0	0	0	0	0	0	0	0	0	0	0	0	0	0	0	0	0	0	0	0	0	0	0
1R-00417		5000 Highway 37 N	#2 North Main Gate Perimeter	North Main Gate	Air	Outdoor	Stationary	Field Sample	N/A	1240	7/25/2000	10		0	0	0	0	0	0	0	0	0	0	0	0	0	0	0	0	0	0	0	0	0	0	0	0
1R-00418		5000 Highway 37 N	Property	East Edge	Air	Outdoor	Stationary	Field Sample	N/A	1240	7/25/2000	10		0	0	0	0	0	0	0	0	0	0	0	0	0	0	0	0	0	0	0	0	0	0	0	0
1R-00420		5000 Highway 37 N	#5 Southwest Perimeter	Southwest edge	Air	Outdoor	Stationary	Field Sample	N/A	1235	7/25/2000	10		0	0	0	0	0	0	0	0	0	0	0	0	0	0	0	0	0	0	0	0	0	0	0	0
1R-00421		5000 Highway 37 N	#6 West Perimeter	West edge	Air	Outdoor	Stationary	Field Sample	N/A	1235	7/25/2000	10		0	0	0	0	0	0	0	0	0	0	0	0	0	0	0	0	0	0	0	0	0	0	0	0
1R-00446		5000 Highway 37 N	North Decon	North Decon	Air	Outdoor	Stationary Ambient	Field Sample	N/A	1235	7/26/2000	10		0	0	0	0	0	0	0	0	0	0	0	0	0	0	0	0	0	0	0	0	0	0	0	0
1R-00447		5000 Highway 37 N	#2 North Main Gate Perimeter	North Main Gate	Air	Outdoor	Stationary Ambient	Field Sample	N/A	1235	7/26/2000	10		0	0	0	0	0	0	0	0	0	0	0	0	0	0	0	0	0	0	0	0	0	0	0	0
1R-00448		5000 Highway 37 N	Property	East Edge	Air	Outdoor	Stationary Ambient	Field Sample	N/A	1240	7/26/2000	10		0	0	0	0	0	0	0	0	0	0	0	0	0	0	0	0	0	0	0	0	0	0	0	0
1R-00450		5000 Highway 37 N	#5 Southwest Perimeter	Southwest edge	Air	Outdoor	Stationary Ambient	Field Sample	N/A	1240	7/26/2000	10		0	0	0	0	0	0	0	0	0	0	0	0	0	0	0	0	0	0	0	0	0	0	0	0
1R-00451		5000 Highway 37 N	#6 West Perimeter	West edge	Air	Outdoor	Stationary	Field Sample	N/A	1240	7/26/2000	10		0	0	0	0	0	0	0	0	0	0	0	0	0	0	0	0	0	0	0	0	0	0	0	0
1R-00464		5000 Highway 37 N	North Decon	North Decon	Air	Outdoor	Stationary Ambient	Field Sample	N/A	1210	7/27/2000	10		0	0.0099	0	0	0	0	0.0099	2	0	0	0	0	0	0	0	0	0	0	0	0	0	0	0	0
1R-00465		5000 Highway 37 N	#2 North Main Gate Perimeter	North Main Gate	Air	Outdoor	Stationary	Field Sample	N/A	1214	7/27/2000	10		0	0	0	0	0	0	0	0	0	0	0	0	0	0	0	0	0	0	0	0	0	0	0	0
1R-00466		5000 Highway 37 N	Property	East Edge	Air	Outdoor	Stationary	Field Sample	N/A	1214	7/27/2000	10		0	0	0	0	0	0	0	0	0	0	0	0	0	0	0	0	0	0	0	0	0	0	0	0
1R-00468		5000 Highway 37 N	#5 Southwest Perimeter	Southwest edge	Air	Outdoor	Stationary	Field Sample	N/A	1235	7/27/2000	10		0	0	0	0	0	0	0	0	0	0	0	0	0	0	0	0	0	0	0	0	0	0	0	0
1R-00469		5000 Highway 37 N	#6 West Perimeter	West edge	Air	Outdoor	Stationary	Field Sample	N/A	1222	7/27/2000	10		0	0	0	0	0	0	0	0	0	0	0	0	0	0	0	0	0	0	0	0	0	0	0	0
1R-00518		5000 Highway 37 N	North Decon	North Decon	Air	Outdoor	Stationary Ambient	Field Sample	N/A	1227	7/31/2000	10		0	0	0	0	0	0	0	0	0	0	0	0	0	0	0	0	0	0	0	0	0	0	0	0
1R-00519		5000 Highway 37 N	#2 North Main Gate Perimeter	North Main Gate	Air	Outdoor	Stationary	Field Sample	N/A	1227	7/31/2000	10		0	0	0.0049	0	0	0	0.0049	1	0	0	0	0	0	0	0	0	0	0	0	0	0	0	0	0
1R-00520		5000 Highway 37 N	Property	East Edge	Air	Outdoor	Stationary	Field Sample	N/A	1232	7/31/2000	10		0	0	0.0049	0	0	0	0.0049	1	0	0	0	0	0	0	0	0	0	0	0	0	0	0	0	0
1R-00521		5000 Highway 37 N	#4 Southeast Perimeter	Southeast Edge	Air	Outdoor	Stationary	Field Sample	N/A	1221	7/31/2000	10		0	0	0	0	0	0	0	0	0	0	0	0	0	0	0	0	0	0	0	0	0	0	0	0
1R-00522		5000 Highway 37 N	#5 Southwest Perimeter	Southwest edge	Air	Outdoor	Stationary	Field Sample	N/A	1210	7/31/2000	10		0	0	0	0	0	0	0	0	0	0	0	0	0	0	0	0	0	0	0	0	0	0	0	0
1R-00536		5000 Highway 37 N	North Decon	North Decon	Air	Outdoor	Stationary	Field Sample	N/A	1214	8/1/2000	10		0	0	0	0	0	0	0	0	0	0	0	0	0	0	0	0	0	0	0	0	0	0	0	0
1R-00537		5000 Highway 37 N	#2 North Main Gate Perimeter	North Main Gate	Air	Outdoor	Stationary	Field Sample	N/A	486	8/1/2000	10		0	0	0	0	0	0	0	0	0	0	0	0	0	0	0	0	0	0	0	0	0	0	0	0
1R-00538		5000 Highway 37 N	Property	East Edge	Air	Outdoor	Stationary	Field Sample	N/A	1227	8/1/2000	10		0	0	0	0	0	0	0	0	0	0	0	0	0	0	0	0	0	0	0	0	0	0	0	0
1R-00539		5000 Highway 37 N	#4 Southeast Perimeter	Southeast Edge	Air	Outdoor	Stationary	Field Sample	N/A	1242	8/1/2000	10		0	0	0	0	0	0	0	0	0	0	0	0	0	0	0	0	0	0	0	0	0	0	0	0
1R-00540		5000 Highway 37 N	#5 Southwest Perimeter	Southwest edge	Air	Outdoor	Stationary	Field Sample	N/A	1240	8/1/2000	10		0	0	0	0	0	0	0	0	0	0	0	0	0	0	0	0	0	0	0	0	0	0	0	0
1R-00554		5000 Highway 37 N	North Decon	North Decon	Air	Outdoor	Stationary	Field Sample	N/A	1232	8/2/2000	10		0	0	0	0	0	0	0	0	0	0	0	0	0	0	0	0	0	0	0	0	0	0	0	0
1R-00555		5000 Highway 37 N	#2 North Main Gate Perimeter	North Main Gate	Air	Outdoor	Stationary	Field Sample	N/A	1214	8/2/2000	10		0	0	0	0	0	0	0	0	0	0	0	0	0	0	0	0	0	0	0	0	0	0	0	0
1R-00556		5000 Highway 37 N	Property	East Edge	Air	Outdoor	Stationary	Field Sample	N/A	1240	8/2/2000	10		0	0	0	0	0	0	0	0	0	0	0	0	0	0	0	0	0	0	0	0	0	0	0	0
1R-00557		5000 Highway 37 N	#4 Southeast Perimeter	Southeast Edge	Air	Outdoor	Stationary

Sample ID	Task	Property Group (Location)	Sample Group	Location Description (Sub Location)	Media Type	Matrix	Sample Type	Category	Pre Post Clean	Vol (air=L)/ Area (dust=cm²)	Sample Date	Grid Openings	Filter Status Non Analyzed	ISO Concentrations (Air = structures/cc)(Dust = structures/cm²) (METHOD - ISO 10312) Libby Amphiboles (LA) Excluded Structures Aspect Ratio < 5:1	Length < 0.5 u	Dia-meter > 0.5u	Structures Detected Length 0.5 to 5 u	Length 5 to 10 u	Length > 10 u	Total Conc. LA	Total Count LA	Chrysotile (C) Excluded Structures Aspect Ratio < 5:1	Length < 0.5 u	Dia-meter > 0.5u	Structures Detected Length 0.5 to 5 u	Length 5 to 10 u	Length > 10 u	Total Conc. C	Total Count C	Other Amphiboles (OA) Excluded Structures Aspect Ratio < 5:1	Length < 0.5 u	Dia-meter > 0.5u	Structures Detected Length 0.5 to 5 u	Length 5 to 10 u	Length > 10 u	Total Conc. OA	Total Count OA
1R-00763		5000 Highway 37 N	#4 Southeast Perimeter	Southeast Edge	Air	Outdoor	Stationary Perimeter	Field Sample	N/A	1321	8/9/2000	10		0	0	0	0	0	0	0	0	0	0	0	0	0	0	0	0	0	0	0	0	0	0	0	0
1R-00764		5000 Highway 37 N	#5 Southwest Perimeter	Southwest Edge	Air	Outdoor	Stationary Perimeter	Field Sample	N/A	1334	8/9/2000	10		0	0	0.0045	0.0045	0	0	0.0090	2	0	0	0	0	0	0	0	0	0	0	0	0	0	0	0	0
1R-00787		5000 Highway 37 N	#1 North Decon Perimeter	#1 North Decon - Ambient	Air	Outdoor	Stationary Perimeter	Field Sample	N/A	1280	8/10/2000	10		0	0	0	0	0	0	0	0	0	0	0	0	0	0	0	0	0	0	0	0	0	0	0	0
1R-00788		5000 Highway 37 N	#1 North Decon Perimeter	North Main Gate	Air	Outdoor	Stationary Perimeter	Field Sample	N/A	1300	8/10/2000	10		0	0	0	0	0	0	0	0	0	0	0	0	0	0	0	0	0	0	0	0	0	0	0	0
1R-00789		5000 Highway 37 N	#3 East Perimeter	East Edge	Air	Outdoor	Stationary Perimeter	Field Sample	N/A	1295	8/10/2000	10		0	0	0	0	0	0	0	0	0	0	0	0	0	0	0	0	0	0	0	0	0	0	0	0
1R-00790		5000 Highway 37 N	#4 Southeast Perimeter	Southeast Edge	Air	Outdoor	Stationary Perimeter	Field Sample	N/A	1308	8/9/2000	10		0	0	0	0	0	0	0	0	0	0	0	0	0	0	0	0	0	0	0	0	0	0	0	0
1R-00797		5000 Highway 37 N	#1 North Decon Perimeter	#1 North Decon	Air	Outdoor	Stationary Perimeter	Field Sample	N/A	1257	8/11/2000	10		0	0	0	0	0	0	0	0	0	0	0	0	0	0	0	0	0	0	0	0	0	0	0	0
1R-00798		5000 Highway 37 N	#2 North Main Gate Perimeter	#2 North Main Gate	Air	Outdoor	Stationary Perimeter	Field Sample	N/A	1265	8/11/2000	10		0	0	0	0	0	0	0	0	0	0	0	0	0	0	0	0	0	0	0	0	0	0	0	0
1R-00799		5000 Highway 37 N	#3 East Perimeter	East Edge	Air	Outdoor	Stationary Perimeter	Field Sample	N/A	1242	8/11/2000	10		0	0	0	0.0048	0	0	0.0048	1	0	0	0	0	0	0	0	0	0	0	0	0	0	0	0	0
1R-00821		5000 Highway 37 N	#1 North Decon Perimeter	#1 North Decon	Air	Outdoor	Stationary Perimeter	Field Sample	N/A	1232	8/11/2000	10		0	0	0	0	0	0	0	0	0	0	0	0	0	0	0	0	0	0	0	0	0	0	0	0
1R-00822		5000 Highway 37 N	#2 North Main Gate Perimeter	#2 North Main Gate	Air	Outdoor	Stationary Perimeter	Field Sample	N/A	1240	8/12/2000	10		0	0	0.0049	0	0	0	0.0049	1	0	0	0	0	0	0	0	0	0	0	0	0	0	0	0	0
1R-00823		5000 Highway 37 N	#3 East Perimeter	East Edge	Air	Outdoor	Stationary Perimeter	Field Sample	N/A	1235	8/11/2000	10		0	0	0	0	0	0	0	0	0	0	0	0	0	0	0	0	0	0	0	0	0	0	0	0
1R-00840		5000 Highway 37 N	#2 North Main Gate Perimeter	#2 North Main Gate	Air	Outdoor	Stationary Perimeter	Field Sample	N/A	1067	8/13/2000	10		0	0	0	0	0	0	0	0	0	0	0	0	0	0	0	0	0	0	0	0	0	0	0	0
1R-00842		5000 Highway 37 N	#4 Southeast Perimeter	Southeast Edge - Ambient	Air	Outdoor	Stationary Perimeter	Field Sample	N/A	1054	8/13/2000	10		0	0	0	0	0	0	0	0	0	0	0	0	0	0	0	0	0	0	0	0	0	0	0	0
1R-00843		5000 Highway 37 N	#5 Southwest Perimeter	Southwest Edge - Ambient	Air	Outdoor	Stationary Perimeter	Field Sample	N/A	1052	8/13/2000	10		0	0	0	0.0057	0.0057	0	0.0114	2	0	0	0	0	0	0	0	0	0	0	0	0	0	0	0	0
1R-00853		5000 Highway 37 N	#1 North Decon Perimeter	#1 North Decon - Ambient	Air	Outdoor	Stationary Perimeter	Field Sample	N/A	1219	8/14/2000	10		0	0	0	0	0	0	0	0	0	0	0	0	0	0	0	0	0	0	0	0	0	0	0	0
1R-00854		5000 Highway 37 N	#2 North Main Gate Perimeter	#2 North Main Gate - Ambient	Air	Outdoor	Stationary Perimeter	Field Sample	N/A	1219	8/14/2000	10		0	0	0	0	0	0	0	0	0	0	0	0	0	0	0	0	0	0	0	0	0	0	0	0
1R-00856		5000 Highway 37 N	#4 Southeast Perimeter	Southeast Edge - Ambient	Air	Outdoor	Stationary Perimeter	Field Sample	N/A	1232	8/14/2000	10		0	0	0	0	0	0	0	0	0	0	0	0	0	0	0	0	0	0	0	0	0	0	0	0
1R-00870		5000 Highway 37 N	#1 North Decon Perimeter	#1 North Decon	Air	Outdoor	Stationary Perimeter	Field Sample	N/A	1219	8/15/2000	10		0	0	0	0	0	0	0	0	0	0	0	0	0	0	0	0	0	0	0	0	0	0	0	0
1R-00871		5000 Highway 37 N	#2 North Main Gate Perimeter	#2 North Main Gate	Air	Outdoor	Stationary Perimeter	Field Sample	N/A	1219	8/15/2000	10		0	0	0	0	0	0	0	0	0	0	0	0	0	0	0	0	0	0	0	0	0	0	0	0
1R-00873		5000 Highway 37 N	#4 Southeast Perimeter	Southeast Edge	Air	Outdoor	Stationary Perimeter	Field Sample	N/A	1232	8/15/2000	10		0	0	0	0	0	0	0	0	0	0	0	0	0	0	0	0	0	0	0	0	0	0	0	0
1R-00874		5000 Highway 37 N	#5 Southwest Perimeter	Southwest Edge	Air	Outdoor	Stationary Perimeter	Field Sample	N/A	1219	8/15/2000	10		0	0	0	0	0	0	0	0	0	0	0	0	0	0	0	0	0	0	0	0	0	0	0	0
1R-00888		5000 Highway 37 N	North Decon	North Decon	Air	Outdoor	Stationary Ambient	Field Sample	N/A	1227	8/16/2000	10		0	0	0	0	0	0	0	0	0	0	0	0	0	0	0	0	0	0	0	0	0	0	0	0
1R-00889		5000 Highway 37 N	#2 North Main Gate Perimeter	North Main Gate	Air	Outdoor	Stationary Ambient	Field Sample	N/A	1229	8/16/2000	10		0	0	0	0	0	0	0	0	0	0	0	0	0	0	0	0	0	0	0	0	0	0	0	0
1R-00891		5000 Highway 37 N	#4 Southeast Perimeter	Southeast Edge	Air	Outdoor	Stationary Ambient	Field Sample	N/A	1245	8/16/2000	10		0	0	0	0	0	0	0	0	0	0	0	0	0	0	0	0	0	0	0	0	0	0	0	0
1R-00892		5000 Highway 37 N	#5 Southwest Perimeter	Southwest Edge	Air	Outdoor	Stationary Ambient	Field Sample	N/A	1245	8/16/2000	10		0	0	0	0	0	0	0	0	0	0	0	0	0	0	0	0	0	0	0	0	0	0	0	0
1R-00906		5000 Highway 37 N	North Decon	North Decon	Air	Outdoor	Stationary Ambient	Field Sample	N/A	1232	8/17/2000	10		0	0	0	0	0	0	0	0	0	0	0	0	0	0	0	0	0	0	0	0	0	0	0	0
1R-00907		5000 Highway 37 N	#2 North Main Gate Perimeter	North Main Gate	Air	Outdoor	Stationary Ambient	Field Sample	N/A	1245	8/17/2000	10		0	0	0	0	0	0	0	0	0	0	0	0	0	0	0	0	0	0	0	0	0	0	0	0
1R-00908		5000 Highway 37 N	Property	East Edge	Air	Outdoor	Stationary Ambient	Field Sample	N/A	1245	8/17/2000	10		0	0	0	0	0	0	0	0	0	0	0	0	0	0	0	0	0	0	0	0	0	0	0	0
1R-00930		5000 Highway 37 N	North Decon	North Decon	Air	Outdoor	Stationary Ambient	Field Sample	N/A	1245	8/18/2000	10		0	0	0	0	0	0	0	0	0	0	0	0	0	0	0	0	0	0	0	0	0	0	0	0
1R-00931		5000 Highway 37 N	#2 North Main Gate Perimeter	North Main Gate	Air	Outdoor	Stationary Ambient	Field Sample	N/A	1232	8/18/2000	10		0	0	0	0	0.0049	0	0.0049	1	0	0	0	0	0	0	0	0	0	0	0	0	0	0	0	0
1R-00932		5000 Highway 37 N	Property	East Edge	Air	Outdoor	Stationary Ambient	Field Sample	N/A	1232	8/18/2000	10		0	0	0	0	0	0	0	0	0	0	0	0	0	0	0	0	0	0	0	0	0	0	0	0
1R-00948		5000 Highway 37 N	North Decon	North Decon	Air	Outdoor	Stationary	Field Sample	N/A	1219	8/19/2000	10		0	0	0.0099	0	0.0049	0.0049	0.0197	4	0	0	0	0	0	0	0	0	0	0	0	0	0	0	0	0
1R-00949		5000 Highway 37 N	#2 North Main Gate Perimeter	North Main Gate	Air	Outdoor	Stationary	Field Sample	N/A	1219	8/9/2000	10		0	0	0	0	0	0	0	0	0	0	0	0	0	0	0	0	0	0	0	0	0	0	0	0
1R-00950		5000 Highway 37 N	Property	East Edge	Air	Outdoor	Stationary	Field Sample	N/A	1245	8/19/2000	10		0	0	0	0	0	0	0	0	0	0	0	0	0	0	0	0	0	0	0	0	0	0	0	0
1R-00951		5000 Highway 37 N	#4 Southeast Perimeter	Southeast Edge	Air	Outdoor	Stationary Ambient	Field Sample	N/A	1245	8/19/2000	10		0	0	0	0	0	0	0	0	0	0	0	0	0	0	0	0	0	0	0	0	0	0	0	0
1R-01100		5000 Highway 37 N	#2 North Main Gate Perimeter	North Main Gate	Air	Outdoor	Stationary Ambient	Field Sample	N/A	1219	8/21/2000	10		0	0	0	0	0	0	0	0	0	0	0	0	0	0	0	0	0	0	0	0	0	0	0	0
1R-01161		5000 Highway 37 N	Property	East Edge	Air	Outdoor	Stationary Ambient	Field Sample	N/A	1219	8/21/2000	10		0	0	0	0	0	0	0	0	0	0	0	0	0	0	0	0	0	0	0	0	0	0	0	0
1R-01162		5000 Highway 37 N	#4 Southeast Perimeter	Southeast Edge	Air	Outdoor	Stationary Ambient	Field Sample	N/A	1232	8/21/2000	10		0	0	0	0	0	0	0	0	0	0	0	0	0	0	0	0	0	0	0	0	0	0	0	0
1R-01171		5000 Highway 37 N	Property	East Edge	Air	Outdoor	Stationary Ambient	Field Sample	N/A	1219	8/22/2000	10		0	0	0	0.0099	0.0049	0	0.0148	3	0	0	0	0	0	0	0	0	0	0	0	0	0	0	0	0
1R-01172		5000 Highway 37 N	#4 Southeast Perimeter	Southeast Edge	Air	Outdoor	Stationary Ambient	Field Sample	N/A	1295	8/22/2000	10		0	0	0	0	0	0	0	0	0	0	0	0	0	0	0	0	0	0	0	0	0	0	0	0
1R-01173		5000 Highway 37 N	#5 Southwest Perimeter	Southwest Edge	Air	Outdoor	Stationary Ambient	Field Sample	N/A	1219	8/22/2000	10		0	0	0	0.0049	0.0049	0.0049	0.0148	3	0	0	0	0	0	0	0	0	0	0	0	0	0	0	0	0
1R-01174		5000 Highway 37 N	#6 West Perimeter	West edge	Air	Outdoor	Stationary Ambient	Field Sample	N/A	1219	8/22/2000	10		0	0	0	0	0	0	0	0	0	0	0	0	0	0	0	0	0	0	0	0	0	0	0	0
1R-01189		5000 Highway 37 N	#2 North Main Gate Perimeter	North Main Gate	Air	Outdoor	Stationary Ambient	Field Sample	N/A	1397	8/23/2000	10		0	0	0	0	0	0	0	0	0	0	0	0	0	0	0	0	0	0	0	0	0	0	0	0
1R-01190		5000 Highway 37 N	Property	East Edge	Air	Outdoor	Stationary Ambient	Field Sample	N/A	1397	8/23/2000	10		0	0	0	0	0	0	0	0	0	0	0	0	0	0	0	0	0	0	0	0	0	0	0	0
1R-01191		5000 Highway 37 N	#4 Southeast Perimeter	Southeast Edge	Air	Outdoor	Stationary Ambient	Field Sample	N/A	902	8/23/2000	10		0	0	0	0	0	0	0	0	0	0	0	0	0	0	0	0	0	0	0	0	0	0	0	0
1R-01193		5000 Highway 37 N	#6 West Perimeter	West edge	Air	Outdoor	Stationary Ambient	Field Sample	N/A	902	8/23/2000	10		0	0	0.0067	0	0	0	0.0067	1	0	0	0	0	0	0	0	0	0	0	0	0	0	0	0	0
1R-01212		5000 Highway 37 N	#1 North Decon	#1 North Decon	Air	Outdoor	Stationary	Field Sample	N/A	1219	8/24/2000	10		0	0	0	0	0	0	0	0	0	0	0	0	0	0	0	0	0	0	0	0	0	0	0	0
1R-01213		5000 Highway 37 N	#2 North Main Gate Perimeter	#2 North Main Gate	Air	Outdoor	Stationary	Field Sample	N/A	1219	8/24/2000	10		0	0	0	0	0	0	0	0	0	0	0	0	0	0	0	0	0	0	0	0	0	0	0	0
1R-01214		5000 Highway 37 N	#3 East Perimeter	#3 East Edge	Air	Outdoor	Stationary	Field Sample	N/A	1219	8/24/2000	10		0	0	0	0	0	0	0	0	0	0	0	0	0	0	0	0	0	0	0	0	0	0	0	0
1R-01215		5000 Highway 37 N	#4 Southeast Perimeter	#4 Southeast Perimeter	Air	Outdoor	Stationary Perimeter	Field Sample	N/A	1219	8/24/2000	10		0	0	0	0	0	0.0049	0.0049	1	0	0	0	0	0	0	0	0	0	0	0	0	0	0	0	0
1R-01232		5000 Highway 37 N	#1 North Decon	#1 North Decon	Air	Outdoor	Stationary	Field Sample	N/A	1219	8/25/2000	10		0	0	0.0049	0	0	0	0.0049	1	0	0	0	0	0	0	0	0	0	0	0	0	0	0	0	0
1R-01233		5000 Highway 37 N	#2 North Main Gate Perimeter	#2 North Main Gate	Air	Outdoor	Stationary	Field Sample	N/A	1219	8/25/2000	10		0	0	0	0	0	0	0	0	0	0	0	0	0	0	0	0	0	0	0	0	0	0	0	0
1R-01234		5000 Highway 37 N	#3 East Perimeter	#3 East Edge	Air	Outdoor	Stationary	Field Sample	N/A	1232	8/25/2000	10		0	0	0	0	0	0	0	0	0	0	0	0	0	0	0	0	0	0	0	0	0	0	0	0
1R-01238		5000 Highway 37 N	#1 North Decon	#1 North Decon	Air	Outdoor	Stationary	Field Sample	N/A	1219	8/25/2000	10		0	0	0	0	0	0	0	0	0	0	0	0	0	0	0	0	0	0	0	0	0	0	0	0
1R-01252		5000 Highway 37 N	#3 East Perimeter	#3 East Perimeter	Air	Outdoor	Stationary Perimeter	Field Sample	N/A	1217	8/26/2000	10		0	0	0	0	0	0	0	0	0	0	0	0	0	0	0	0	0	0	0	0	0	0	0	0
1R-01253		5000 Highway 37 N	#4 Southeast Perimeter	#4 Southeast Perimeter	Air	Outdoor	Stationary Perimeter	Field Sample	N/A	1219	8/26/2000	10		0	0	0	0	0	0	0	0	0	0	0	0	0	0	0	0	0	0	0	0	0	0	0	0
1R-01254		5000 Highway 37 N	#5 Southwest Perimeter	#5 Southwest Perimeter	Air	Outdoor	Stationary Perimeter	Field Sample	N/A	1219	8/26/2000	10		0	0	0	0	0	0	0	0	0	0	0	0	0	0	0	0	0	0	0	0	0	0	0	0
1R-01255		5000 Highway 37 N	#6 West Perimeter	#6 West Perimeter	Air	Outdoor	Stationary Perimeter	Field Sample	N/A	1219	8/26/2000	10		0	0	0	0	0	0	0	0	0	0	0	0	0	0	0	0	0	0	0	0	0	0	0	0
1R-01283		5000 Highway 37 N	#2 North Main Gate Perimeter	#2 North Main Gate	Air	Outdoor	Stationary	Field Sample	N/A	1260	8/28/2000	10		0	0	0	0	0	0.0048	0.0048	1	0	0	0	0	0	0	0	0	0	0	0	0	0	0	0	0
1R-01285		5000 Highway 37 N	#4 Southeast Perimeter	#4 Southeast Perimeter	Air	Outdoor	Stationary Perimeter	Field Sample	N/A	1205	8/28/2000	10		0	0	0.0050	0	0	0	0.0050	1	0	0	0	0	0	0	0	0	0	0	0	0	0	0	0	0
1R-01286		5000 Highway 37 N	#5 Southwest Perimeter	#5 Southwest Perimeter	Air	Outdoor	Stationary Perimeter	Field Sample	N/A	1197	8/28/2000	10		0	0	0	0	0	0	0	0	0	0	0	0	0	0	0	0	0	0	0	0	0	0	0	0
1R-01424		5000 Highway 37 N	#2 North Main Gate Perimeter	#2 North Main Gate	Air	Outdoor	Stationary	Field Sample	N/A	1425	8/29/2000	10		0	0	0	0	0	0	0	0	0	0	0	0	0	0	0	0	0	0	0	0	0	0	0	0
1R-01426		5000 Highway 37 N	#4 Southeast Perimeter	#4 Southeast Perimeter	Air	Outdoor	Stationary Perimeter	Field Sample	N/A	1208	8/29/2000	10		0	0	0	0	0	0	0	0	0	0	0	0	0	0	0	0	0	0	0	0	0	0	0	0
1R-01427		5000 Highway 37 N	#5 Southwest Perimeter	#5 Southwest Perimeter	Air	Outdoor	Stationary Perimeter	Field Sample	N/A	1208	8/29/2000	10		0	0	0	0	0	0.0050	0.0050	1	0	0	0	0	0	0	0	0	0	0	0	0	0	0	0	0
1R-01444		5000 Highway 37 N	#2 North Main Gate Perimeter	#2 North Main Gate	Air	Outdoor	Stationary	Field Sample	N/A	1318	8/30/2000	10		0	0	0	0	0	0	0	0	0	0	0	0	0	0	0	0	0	0	0	0	0	0	0	0
1R-01446		5000 Highway 37 N	#4 Southeast Perimeter	#4 Southeast Perimeter	Air	Outdoor	Stationary Perimeter	Field Sample	N/A	1203	8/30/2000	10		0	0	0	0	0	0	0	0	0	0	0	0	0	0	0	0	0	0	0	0	0	0	0	0
1R-01448		5000 Highway 37 N	#6 West Perimeter	#6 West Perimeter	Air	Outdoor	Stationary Perimeter	Field Sample	N/A	1205	8/30/2000	10		0	0	0	0	0	0	0	0	0	0	0	0	0	0	0	0	0	0	0	0	0	0	0	0
1R-01466		5000 Highway 37 N	#2 North Main Gate Perimeter	#2 North Main Gate	Air	Outdoor	Stationary	Field Sample	N/A	1425	8/31/2000	10		0	0	0	0	0	0	0	0	0	0	0	0	0	0	0	0	0	0	0	0	0	0	0	0
1R-01469		5000 Highway 37 N	#5 Southwest Perimeter	#5 Southwest Edge	Air	Outdoor	Stationary	Field Sample	N/A	1238	8/31/2000	10		0	0	0	0	0	0	0	0	0	0	0	0	0	0	0	0	0	0	0	0	0	0	0	0
1R-01470		5000 Highway 37 N	#6 West Perimeter	#6 West Perimeter	Air	Outdoor	Stationary Perimeter	Field Sample	N/A	1238	8/31/2000	10		0	0	0.0049	0	0.0146	0.0340	0.0535	11	0	0	0	0	0	0	0	0	0	0	0	0	0	0	0	0
1R-01489		5000 Highway 37 N	#1 North Decon	#1 North Decon	Air	Outdoor	Stationary	Field Sample	N/A	1413	9/6/2000	10		0	0	0	0	0	0	0	0	0	0	0	0	0	0	0	0	0	0	0	0	0	0	0	0
1R-01492		5000 Highway 37 N	#5 Southwest Perimeter	#5 Southwest Perimeter	Air	Outdoor	Stationary Perimeter	Field Sample	N/A	1225	9/6/2000	10		0	0	0	0	0	0	0	0	0	0	0	0	0	0	0	0	0	0	0	0	0	0	0	0
1R-01493		5000 Highway 37 N	#6 West Perimeter	#6 West Perimeter	Air	Outdoor	Stationary Perimeter	Field Sample	N/A	1228	9/6/2000	10		0	0	0	0	0	0	0	0	0	0	0	0	0	0	0	0	0	0	0	0	0	0	0	0
1R-01648		5000 Highway 37 N	#2 North Main Gate Perimeter	#2 North Main Gate	Air	Outdoor	Stationary	Field Sample	N/A	941	9/7/2000	10		0	0	0	0	0	0	0	0	0	0	0	0	0	0	0	0	0	0	0	0	0	0	0	0
1R-01650		5000 Highway 37 N	#4 Southeast Perimeter	#4 Southeast Perimeter	Air	Outdoor	Stationary Perimeter	Field Sample	N/A	1213	9/7/2000	10		0	0	0	0	0	0	0	0	0	0	0	0	0	0	0	0	0	0	0	0	0	0	0	0
1R-01652		5000 Highway 37 N	#6 West Perimeter	#6 West Perimeter	Air	Outdoor	Stationary Perimeter	Field Sample	N/A	1213	9/7/2000	10		0	0	0	0	0	0	0	0	0	0	0	0	0	0	0	0	0	0	0	0	0	0	0	0
1R-01669		5000 Highway 37 N	#2 North Main Gate Perimeter	#2 North Main Gate	Air	Outdoor	Stationary	Field Sample	N/A	1380	9/8/2000	10		0	0	0	0	0	0	0	0	0	0	0	0	0	0	0	0	0	0	0	0	0	0	0	0
1R-01670		5000 Highway 37 N	#3 East Perimeter	#3 East Perimeter	Air	Outdoor	Stationary Perimeter	Field Sample	N/A	1288	9/8/2000	10		0	0	0	0	0	0	0	0	0	0	0	0	0	0	0	0	0	0	0	0	0	0	0	0
1R-01671		5000 Highway 37 N	#4 Southeast Perimeter	#4 Southeast Perimeter	Air	Outdoor	Stationary Perimeter	Field Sample	N/A	1288	9/8/2000	10		0	0	0	0	0	0	0	0	0	0	0	0	0	0	0	0	0	0	0	0	0	0	0	0
1R-01684		5000 Highway 37 N	#2 North Main Gate Perimeter	#2 North Main Gate	Air	Outdoor	Stationary Perimeter	Field Sample	N/A	1433	9/9/2000	10		0	0	0	0	0	0	0	0	0	0	0	0	0	0	0	0	0	0	0	0	0	0	0	0
1R-01685		5000 Highway 37 N	#3 East Perimeter	#3 East Perimeter	Air	Outdoor	Stationary Perimeter	Field Sample	N/A	1238	9/9/2000	10		0	0	0	0	0	0	0	0	0	0	0	0	0	0	0	0	0	0	0	0

Sample ID	Task	Property Group (Location)	Sample Group	Location Description (Sub Location)	Media Type	Matrix	Sample Type	Category	Pre Post Clear	Vol (air=L)/ Area (dust=cm²)	Sample Date	Grid Open ings	Filter Status Non Analyzed	ISO Concentrations (Air = structures/cc)(Dust = structures/cm²) (METHOD - ISO 10312) Libby Amphiboles (LA) Excluded Structures Aspect Ratio < 5:1	Length < 0.5 u	Dia-meter > 0.5u	Structures Detected Length 0.5 to 5 u	Length 5 to 10 u	Length > 10 u	Total Conc. LA	Total Count LA	Chrysotile (C) Excluded Structures Aspect Ratio < 5:1	Length < 0.5 u	Dia-meter > 0.5u	Structures Detected Length 0.5 to 5 u	Length 5 to 10 u	Length > 10 u	Total Conc. C	Total Count C	Other Amphiboles (OA) Excluded Structures Aspect Ratio < 5:1	Length < 0.5 u	Dia-meter > 0.5u	Structures Detected Length 0.5 to 5 u	Length 5 to 10 u	Length > 10 u	Total Conc. OA	Total Count OA
1R-02178		5000 Highway 37 N	#3 East Perimeter	#3 East Perimeter	Air	Outdoor	Stationary Perimeter	Field Sample	N/A	1190	9/25/2000	10		0	0	0	0	0	0	0	0	0	0	0	0	0	0	0	0	0	0	0	0	0	0	0	0
1R-02213		5000 Highway 37 N	#4 Southeast Perimeter	#4 Southeast Perimeter	Air	Outdoor	Stationary Perimeter	Field Sample	N/A	1220	9/27/2000	10		0	0	0	0	0	0	0	0	0	0	0	0	0	0	0	0	0	0	0	0	0	0	0	0
1R-02214		5000 Highway 37 N	#5 Southwest Perimeter	#5 Southwest Perimeter	Air	Outdoor	Stationary Perimeter	Field Sample	N/A	1215	9/27/2000	10		0	0	0	0	0	0	0	0	0	0	0	0	0	0	0	0	0	0	0	0	0	0	0	0
1R-02215		5000 Highway 37 N	#6 West Perimeter	#6 West Perimeter	Air	Outdoor	Stationary Perimeter	Field Sample	N/A	1213	9/27/2000	10		0	0	0	0	0	0	0	0	0	0	0	0	0	0	0	0	0	0	0	0	0	0	0	0
1R-02231		5000 Highway 37 N	#1 North Decon Perimeter	#1 North Decon	Air	Outdoor	Stationary Perimeter	Field Sample	N/A	1200	9/28/2000	10		0	0	0	0	0	0	0	0	0	0	0	0	0	0	0	0	0	0	0	0	0	0	0	0
1R-02232		5000 Highway 37 N	#2 North Main Gate Perimeter	#2 North Main Gate	Air	Outdoor	Stationary Perimeter	Field Sample	N/A	1203	9/28/2000	10		0	0	0	0	0	0	0	0	0	0	0	0	0	0	0	0	0	0	0	0	0	0	0	0
1R-02234		5000 Highway 37 N	#4 Southeast Perimeter	#4 Southeast Perimeter	Air	Outdoor	Stationary Perimeter	Field Sample	N/A	545	9/28/2000	10		0	0	0	0	0	0	0	0	0	0	0	0	0	0	0	0	0	0	0	0	0	0	0	0
1R-02249		5000 Highway 37 N	#1 North Decon Perimeter	#1 North Decon	Air	Outdoor	Stationary Perimeter	Field Sample	N/A	1215	9/29/2000	10		0	0	0	0	0	0	0	0	0	0	0	0	0	0	0	0	0	0	0	0	0	0	0	0
1R-02250		5000 Highway 37 N	#2 North Main Gate Perimeter	#2 North Main Gate	Air	Outdoor	Stationary Perimeter	Field Sample	N/A	1228	9/29/2000	10		0	0	0	0	0	0	0	0	0	0	0	0	0	0	0	0	0	0	0	0	0	0	0	0
1R-02252		5000 Highway 37 N	#4 Southeast Perimeter	#4 Southeast Perimeter	Air	Outdoor	Stationary Perimeter	Field Sample	N/A	1205	9/29/2000	10		0	0	0	0	0	0	0	0	0	0	0	0	0	0	0	0	0	0	0	0	0	0	0	0
1R-02287		5000 Highway 37 N	#1 North Decon Perimeter	#1 North Decon	Air	Outdoor	Stationary Perimeter	Field Sample	N/A	1218	9/30/2000	10		0	0	0	0	0	0	0	0	0	0	0	0	0	0	0	0	0	0	0	0	0	0	0	0
1R-02288		5000 Highway 37 N	#2 North Main Gate Perimeter	#2 North Main Gate	Air	Outdoor	Stationary Perimeter	Field Sample	N/A	1215	9/30/2000	10		0	0	0	0	0	0	0	0	0	0	0	0	0	0	0	0	0	0	0	0	0	0	0	0
1R-02292		5000 Highway 37 N	#6 West Perimeter	#6 West Perimeter	Air	Outdoor	Stationary Perimeter	Field Sample	N/A	1200	9/30/2000	10		0	0	0	0	0	0	0	0	0	0	0	0	0	0	0	0	0	0	0	0	0	0	0	0
1R-02338		5000 Highway 37 N	#1 North Decon Perimeter	#1 North Decon	Air	Outdoor	Stationary Perimeter	Field Sample	N/A	1210	10/4/2000	10		0	0	0	0	0	0	0	0	0	0	0	0	0	0	0	0	0	0	0	0	0	0	0	0
1R-02339		5000 Highway 37 N	#2 North Main Gate Perimeter	#2 North Main Gate	Air	Outdoor	Stationary Perimeter	Field Sample	N/A	1200	10/4/2000	10		0	0	0	0	0	0	0	0	0	0	0	0	0	0	0	0	0	0	0	0	0	0	0	0
1R-02340		5000 Highway 37 N	#3 East Perimeter	#3 East Perimeter	Air	Outdoor	Stationary Perimeter	Field Sample	N/A	1200	10/4/2000	10		0	0	0	0	0	0	0	0	0	0	0	0	0	0	0	0	0	0	0	0	0	0	0	0
1R-02455		5000 Highway 37 N	#1 North Decon Perimeter	#1 North Decon	Air	Outdoor	Stationary Perimeter	Field Sample	N/A	1228	10/5/2000	10		0	0	0	0	0	0	0	0	0	0	0	0	0	0	0	0	0	0	0	0	0	0	0	0
1R-02456		5000 Highway 37 N	#2 North Main Gate Perimeter	#2 North Main Gate	Air	Outdoor	Stationary Perimeter	Field Sample	N/A	1180	10/5/2000	10		0	0	0	0	0	0	0	0	0	0	0	0	0	0	0	0	0	0	0	0	0	0	0	0
1R-02457		5000 Highway 37 N	#3 East Perimeter	#3 East Perimeter	Air	Outdoor	Stationary Perimeter	Field Sample	N/A	1270	10/5/2000	10		0	0	0	0	0	0	0	0	0	0	0	0	0	0	0	0	0	0	0	0	0	0	0	0
1R-02476		5000 Highway 37 N	#1 North Decon Perimeter	#1 North Decon	Air	Outdoor	Stationary Perimeter	Field Sample	N/A	1198	10/6/2000	10		0	0	0	0	0	0	0	0	0	0	0	0	0	0	0	0	0	0	0	0	0	0	0	0
1R-02477		5000 Highway 37 N	#2 North Main Gate Perimeter	#2 North Main Gate	Air	Outdoor	Stationary Perimeter	Field Sample	N/A	1140	10/6/2000	10		0	0	0	0	0	0	0	0	0	0	0	0	0	0	0	0	0	0	0	0	0	0	0	0
1R-02478		5000 Highway 37 N	#3 East Perimeter	#3 East Perimeter	Air	Outdoor	Stationary Perimeter	Field Sample	N/A	1208	10/6/2000	10		0	0	0	0	0	0	0	0	0	0	0	0	0	0	0	0	0	0	0	0	0	0	0	0
1R-02492		5000 Highway 37 N	#1 North Decon Perimeter	#1 North Decon	Air	Outdoor	Stationary Perimeter	Field Sample	N/A	1255	10/7/2000	10		0	0	0	0	0	0	0	0	0	0	0	0	0	0	0	0	0	0	0	0	0	0	0	0
1R-02493		5000 Highway 37 N	#2 North Main Gate Perimeter	#2 North Main Gate	Air	Outdoor	Stationary Perimeter	Field Sample	N/A	1333	10/7/2000	10		0	0	0	0	0	0	0	0	0	0	0	0	0	0	0	0	0	0	0	0	0	0	0	0
1R-02494		5000 Highway 37 N	#3 East Perimeter	#3 East Perimeter	Air	Outdoor	Stationary Perimeter	Field Sample	N/A	1208	10/7/2000	10		0	0	0	0	0	0	0	0	0	0	0	0	0	0	0	0	0	0	0	0	0	0	0	0
1R-02508		5000 Highway 37 N	#1 North Decon Perimeter	#1 North Decon	Air	Outdoor	Stationary Perimeter	Field Sample	N/A	1243	10/9/2000	10		0	0	0	0	0	0	0	0	0	0	0	0	0	0	0	0	0	0	0	0	0	0	0	0
1R-02509		5000 Highway 37 N	#2 North Main Gate Perimeter	#2 North Main Gate	Air	Outdoor	Stationary Perimeter	Field Sample	N/A	1243	10/9/2000	10		0	0	0	0	0	0	0	0	0	0	0	0	0	0	0	0	0	0	0	0	0	0	0	0
1R-02510		5000 Highway 37 N	#3 East Perimeter	#3 East Perimeter	Air	Outdoor	Stationary Perimeter	Field Sample	N/A	1200	10/9/2000	10		0	0	0	0	0	0	0	0	0	0	0	0	0	0	0	0	0	0	0	0	0	0	0	0
1R-02524		5000 Highway 37 N	#1 North Decon Perimeter	#1 North Decon	Air	Outdoor	Stationary Perimeter	Field Sample	N/A	1218	10/10/2000	10		0	0	0	0	0	0	0	0	0	0	0	0	0	0	0	0	0	0	0	0	0	0	0	0
1R-02525		5000 Highway 37 N	#2 North Main Gate Perimeter	#2 North Main Gate	Air	Outdoor	Stationary Perimeter	Field Sample	N/A	1218	10/10/2000	10		0	0	0	0	0	0	0	0	0	0	0	0	0	0	0	0	0	0	0	0	0	0	0	0
1R-02526		5000 Highway 37 N	#3 East Perimeter	#3 East Perimeter	Air	Outdoor	Stationary Perimeter	Field Sample	N/A	1213	10/10/2000	10		0	0	0	0	0	0	0	0	0	0	0	0	0	0	0	0	0	0	0	0	0	0	0	0
1R-02701		5000 Highway 37 N	#1 North Decon Perimeter	#1 North Decon	Air	Outdoor	Stationary Perimeter	Field Sample	N/A	1250	10/11/2000	10		0	0	0	0	0	0	0	0	0	0	0	0	0	0	0	0	0	0	0	0	0	0	0	0
1R-02702		5000 Highway 37 N	#2 North Main Gate Perimeter	#2 North Main Gate	Air	Outdoor	Stationary Perimeter	Field Sample	N/A	1243	10/11/2000	10		0	0	0	0	0	0	0	0	0	0	0	0	0	0	0	0	0	0	0	0	0	0	0	0
1R-02703		5000 Highway 37 N	#3 East Perimeter	#3 East Perimeter	Air	Outdoor	Stationary Perimeter	Field Sample	N/A	1203	10/11/2000	10		0	0	0	0	0	0	0	0	0	0	0	0	0	0	0	0	0	0	0	0	0	0	0	0
1R-02720		5000 Highway 37 N	#1 North Decon Perimeter	#1 North Decon	Air	Outdoor	Stationary Perimeter	Field Sample	N/A	1113	10/12/2000	10		0	0	0	0	0	0	0	0	0	0	0	0	0	0	0	0	0	0	0	0	0	0	0	0
1R-02721		5000 Highway 37 N	#2 North Main Gate Perimeter	#2 North Main Gate	Air	Outdoor	Stationary Perimeter	Field Sample	N/A	1168	10/12/2000	10		0	0	0	0	0	0	0	0	0	0	0	0	0	0	0	0	0	0	0	0	0	0	0	0
1R-02722		5000 Highway 37 N	#3 East Perimeter	#3 East Perimeter	Air	Outdoor	Stationary Perimeter	Field Sample	N/A	1200	10/12/2000	10		0	0	0	0	0	0	0	0	0	0	0	0	0	0	0	0	0	0	0	0	0	0	0	0
1R-02740		5000 Highway 37 N	#1 North Decon Perimeter	#1 North Decon	Air	Outdoor	Stationary Perimeter	Field Sample	N/A	1178	10/13/2000	10		0	0	0	0	0	0	0	0	0	0	0	0	0	0	0	0	0	0	0	0	0	0	0	0
1R-02741		5000 Highway 37 N	#2 North Main Gate Perimeter	#2 North Main Gate	Air	Outdoor	Stationary Perimeter	Field Sample	N/A	1210	10/13/2000	10		0	0	0	0	0	0	0	0	0	0	0	0	0	0	0	0	0	0	0	0	0	0	0	0
1R-02745		5000 Highway 37 N	#6 West Perimeter	#6 West Perimeter	Air	Outdoor	Stationary Perimeter	Field Sample	N/A	1195	10/13/2000	10		0	0	0	0	0	0	0	0	0	0	0	0	0	0	0	0	0	0	0	0	0	0	0	0
1R-02795		5000 Highway 37 N	#1 North Decon Perimeter	#1 North Decon	Air	Outdoor	Stationary Perimeter	Field Sample	N/A	1208	10/14/2000	10		0	0	0	0	0	0	0	0	0	0	0	0	0	0	0	0	0	0	0	0	0	0	0	0
1R-02796		5000 Highway 37 N	#2 North Main Gate Perimeter	#2 North Main Gate	Air	Outdoor	Stationary Perimeter	Field Sample	N/A	1208	10/14/2000	10		0	0	0.0050	1	0	0	0	0	0	0	0	0	0	0	0	0	0	0	0	0	0	0	0	0
1R-02817		5000 Highway 37 N	#1 North Decon Perimeter	#1 North Decon	Air	Outdoor	Stationary Perimeter	Field Sample	N/A	1198	10/16/2000	10		0	0	0	0	0	0	0	0	0	0	0	0	0	0	0	0	0	0	0	0	0	0	0	0
1R-02818		5000 Highway 37 N	#2 North Main Gate Perimeter	#2 North Main Gate	Air	Outdoor	Stationary Perimeter	Field Sample	N/A	1248	10/16/2000	10		0	0	0	0	0	0	0	0	0	0	0	0	0	0	0	0	0	0	0	0	0	0	0	0
1R-02822		5000 Highway 37 N	#6 West Perimeter	#6 West Perimeter	Air	Outdoor	Stationary Perimeter	Field Sample	N/A	1205	10/16/2000	10		0	0	0	0	0	0	0	0	0	0	0	0	0	0	0	0	0	0	0	0	0	0	0	0
1R-02834		5000 Highway 37 N	#2 North Main Gate Perimeter	#2 North Main Gate	Air	Outdoor	Stationary Perimeter	Field Sample	N/A	1215	10/17/2000	10		0	0	0	0	0	0	0	0	0	0	0	0	0	0	0	0	0	0	0	0	0	0	0	0
1R-02838		5000 Highway 37 N	#6 West Perimeter	#6 West Perimeter	Air	Outdoor	Stationary Perimeter	Field Sample	N/A	1200	10/17/2000	10		0	0	0	0	0	0	0	0	0	0	0	0	0	0	0	0	0	0	0	0	0	0	0	0
1R-02851		5000 Highway 37 N	#2 North Main Gate Perimeter	#2 North Main Gate	Air	Outdoor	Stationary Perimeter	Field Sample	N/A	1200	10/18/2000	10		0	0	0	0	0	0	0	0	0	0	0	0	0	0	0	0	0	0	0	0	0	0	0	0
1R-02855		5000 Highway 37 N	#6 West Perimeter	#6 West Perimeter	Air	Outdoor	Stationary Perimeter	Field Sample	N/A	450	10/18/2000	10		0	0	0.0134	1	0	0	0	0	0.0134	1	0	0	0	0	0	0	0	0	0	0	0	0	0	0
1R-02889		5000 Highway 37 N	#2 North Main Gate Perimeter	#2 North Main Gate	Air	Outdoor	Stationary Perimeter	Field Sample	N/A	1200	10/19/2000	10		0	0	0	0	0	0	0	0	0	0	0	0	0	0	0	0	0	0	0	0	0	0	0	0
1R-02893		5000 Highway 37 N	#6 West Perimeter	#6 West Perimeter	Air	Outdoor	Stationary Perimeter	Field Sample	N/A	1200	10/19/2000	10		0	0	0	0	0	0	0	0	0	0	0	0	0	0	0	0	0	0	0	0	0	0	0	0
1R-02905		5000 Highway 37 N	#2 North Main Gate Perimeter	#2 North Main Gate	Air	Outdoor	Stationary Perimeter	Field Sample	N/A	1200	10/20/2000	10		0	0	0	0	0	0	0	0	0	0	0	0	0	0	0	0	0	0	0	0	0	0	0	0
1R-02909		5000 Highway 37 N	#6 West Perimeter	#6 West Perimeter	Air	Outdoor	Stationary Perimeter	Field Sample	N/A	1200	10/20/2000	10		0	0	0	0	0	0	0	0	0	0	0	0	0	0	0	0	0	0	0	0	0	0	0	0
1R-02961		5000 Highway 37 N	#3 East Perimeter	#3 East Perimeter	Air	Outdoor	Stationary Perimeter	Field Sample	N/A	1200	10/21/2000	10		0	0	0	0	0	0	0	0	0	0	0	0	0	0	0	0	0	0	0	0	0	0	0	0
1R-02962		5000 Highway 37 N	#4 Southeast Perimeter	#4 Southeast Perimeter	Air	Outdoor	Stationary Perimeter	Field Sample	N/A	1175	10/21/2000	10		0	0	0	0	0	0	0	0	0	0	0	0	0	0	0	0	0	0	0	0	0	0	0	0
1R-02978		5000 Highway 37 N	#2 North Main Gate Perimeter	#2 North Main Gate	Air	Outdoor	Stationary Perimeter	Field Sample	N/A	1210	10/23/2000	10		0	0	0	0	0	0	0	0	0	0	0	0	0	0	0	0	0	0	0	0	0	0	0	0
1R-02981		5000 Highway 37 N	#5 Southwest Perimeter	#5 Southwest Perimeter	Air	Outdoor	Stationary Perimeter	Field Sample	N/A	1385	10/23/2000	10		0	0	0	0	0	0	0	0	0	0	0	0	0	0	0	0	0	0	0	0	0	0	0	0
1R-02989	Labor - inside	5000 Highway 37 N	Property	Shoulder	Air	Outdoor	Personal	Field Sample	N/A	75	10/23/2000	10		0	0	0	0	0	0	0	0	0	0	0	0	0	0	0	0	0	0	0	0	0	0	0	0
1R-02996		5000 Highway 37 N	Property	Outside of file box containing WR Grace documents	Dust	Building		Field Sample	N/A	300	10/21/2000	540		0	3,777	14,569	4,856	0	0	23,742	44	0	0	0	0	0	0	0	0	0	0	0	0	0	0	0	0
1R-02997		5000 Highway 37 N	Property	Inside of file box containing WR Grace documents	Dust	Building		Field Sample	N/A	300	10/21/2000	10		0	0	0	0	0	0	0	0	0	0	0	0	0	0	0	0	0	0	0	0	0	0	0	0
1R-03000		5000 Highway 37 N	#2 North Main Gate Perimeter	#2 North Main Gate	Air	Outdoor	Stationary Perimeter	Field Sample	N/A	1200	10/24/2000	10		0	0	0	0	0	0	0	0	0	0	0	0	0	0	0	0	0	0	0	0	0	0	0	0
1R-03203		5000 Highway 37 N	#5 Southwest Perimeter	#5 Southwest Perimeter	Air	Outdoor	Stationary Perimeter	Field Sample	N/A	1200	10/24/2000	10		0	0	0	0	0	0	0	0	0	0	0	0	0	0	0	0	0	0	0	0	0	0	0	0
1R-03218		5000 Highway 37 N	#2 North Main Gate Perimeter	#2 North Main Gate	Air	Outdoor	Stationary Perimeter	Field Sample	N/A	1200	10/25/2000	10		0	0	0.0050	1	0	0	0	0	0.0050	1	0	0	0	0	0	0	0	0	0	0	0	0	0	0
1R-03219		5000 Highway 37 N	#3 East Perimeter	#3 East Perimeter	Air	Outdoor	Stationary Perimeter	Field Sample	N/A	1120	10/25/2000	10		0	0	0	0	0	0	0	0	0	0	0	0	0	0	0	0	0	0	0	0	0	0	0	0
1R-03244		5000 Highway 37 N	#3 East Perimeter	#3 East Perimeter	Air	Outdoor	Stationary Perimeter	Field Sample	N/A	1140	10/26/2000	10		0	0	0	0	0	0	0	0	0	0	0	0	0	0	0	0	0	0	0	0	0	0	0	0
1R-03245		5000 Highway 37 N	#4 Southeast Perimeter	#4 Southeast Perimeter	Air	Outdoor	Stationary Perimeter	Field Sample	N/A	1113	10/26/2000	10		0	0	0	0	0	0	0	0	0	0	0	0	0	0	0	0	0	0	0	0	0	0	0	0
1R-03269		5000 Highway 37 N	#3 East Perimeter	#3 East Perimeter	Air	Outdoor	Stationary Perimeter	Field Sample	N/A	1213	10/27/2000	10		0	0	0	0	0	0	0	0	0	0	0	0	0	0	0	0	0	0	0	0	0	0	0	0
1R-03270		5000 Highway 37 N	#4 Southeast Perimeter	#4 Southeast Perimeter	Air	Outdoor	Stationary Perimeter	Field Sample	N/A	1173	10/27/2000	10		0	0	0	0	0	0	0	0	0	0	0	0	0	0	0	0	0	0	0	0	0	0	0	0
1R-03294		5000 Highway 37 N	#3 East Perimeter	#3 East Perimeter	Air	Outdoor	Stationary Perimeter	Field Sample	N/A	1200	10/28/2000	10		0	0	0	0	0	0	0	0	0	0	0	0	0	0	0	0	0	0	0	0	0	0	0	0
1R-03295		5000 Highway 37 N	#4 Southeast Perimeter	#4 Southeast Perimeter	Air	Outdoor	Stationary Perimeter	Field Sample	N/A	1200	10/28/2000	10		0	0	0	0	0	0	0	0	0	0	0	0	0	0	0	0	0	0	0	0	0	0	0	0
1R-03313		5000 Highway 37 N	#3 East Perimeter	#3 East Perimeter	Air	Outdoor	Stationary Perimeter	Field Sample	N/A	1215	10/30/2000	10		0	0	0	0.0050	0	0	0.0050	1	0	0	0	0	0	0	0	0	0	0	0	0	0	0	0	0
1R-03314		5000 Highway 37 N	#4 Southeast Perimeter	#4 Southeast Perimeter	Air	Outdoor	Stationary Perimeter	Field Sample	N/A	1090	10/30/2000	10		0	0	0	0	0	0	0	0	0	0	0	0	0	0	0	0	0	0	0	0	0	0	0	0
1R-03340		5000 Highway 37 N	#3 East Perimeter	#3 East Perimeter	Air	Outdoor	Stationary Perimeter	Field Sample	N/A	1200	10/31/2000	10		0	0	0	0	0	0	0	0	0	0	0	0	0	0	0	0	0	0	0	0	0	0	0	0
1R-03341		5000 Highway 37 N	#4 Southeast Perimeter	#4 Southeast Perimeter	Air	Outdoor	Stationary Perimeter	Field Sample	N/A	1200	10/31/2000	10		0	0	0	0	0	0	0	0	0	0	0	0	0	0	0	0	0	0	0	0	0	0	0	0
1R-03360		5000 Highway 37 N	#3 East Perimeter	#3 East Perimeter	Air	Outdoor	Stationary Perimeter	Field Sample	N/A	1200	11/1/2000	10		0	0	0	0	0	0	0	0	0	0	0	0	0	0	0	0	0	0	0	0	0	0	0	0
1R-03461		5000 Highway 37 N	#4 Southeast Perimeter	#4 Southeast Perimeter	Air	Outdoor	Stationary Perimeter	Field Sample	N/A	1200	11/1/2000	10		0	0	0	0	0	0	0	0	0	0	0	0	0	0	0	0	0	0	0	0	0	0	0	0
1R-03482		5000 Highway 37 N	#3 East Perimeter	#3 East Perimeter	Air	Outdoor	Stationary Perimeter	Field Sample	N/A	1200	11/2/2000	10		0	0	0	0	0	0	0	0	0	0	0	0	0	0	0	0	0	0	0	0	0	0	0	0
1R-03483		5000 Highway 37 N	#4 Southeast Perimeter	#4 Southeast Perimeter	Air	Outdoor	Stationary Perimeter	Field Sample	N/A	990	11/2/2000	10		0	0	0	0	0	0	0	0	0	0	0	0	0	0	0	0	0	0	0	0	0	0	0	0
1R-03507		5000 Highway 37 N	#6 West Perimeter	#6 West Perimeter	Air	Outdoor	Stationary Perimeter	Field Sample	N/A	965	11/3/2000	10		0	0	0	0	0	0	0	0	0	0	0	0	0	0	0	0	0	0	0	0	0	0	0	0
1R-03508		5000 Highway 37 N	#7 Northwest Perimeter	#7 Northwest Gate	Air	Outdoor	Stationary Perimeter	Field Sample	N/A	1200	11/3/2000	10		0	0	0	0	0	0	0	0	0	0	0	0	0	0	0	0	0	0	0	0	0	0	0	0
1R-03528		5000 Highway 37 N	#6 West Perimeter	#6 West Perimeter	Air	Outdoor	Stationary Perimeter	Field Sample	N/A	858	11/4/2000	10		0	0	0	0	0	0	0	0	0	0	0	0	0	0	0	0	0	0	0	0	0	0	0	0
1R-03529		5000 Highway 37

Sample ID	Task	Property Group (Location)	Sample Group	Location Description (Sub Location)	Media Type	Matrix	Sample Type	Category	Pre Post Clear	Vol (air=L)/ Area (dust=cm²)	Sample Date	Grid Openings	Filter Status Non Analyzed	ISO Concentrations (Air = structures/cc)(Dust = structures/cm²) (METHOD - ISO 10312) Libby Amphiboles (LA) Excluded Structures: Aspect Ratio < 5:1	Excluded Structures: Length < 0.5 u	Excluded Structures: Diameter > 0.5u	Structures Detected: Length 0.5 to 5 u	Structures Detected: Length 5 to 10 u	Structures Detected: Length > 10 u	Total Conc. LA	Total Count LA	Chrysotile (C) Excluded Structures: Aspect Ratio < 5:1	Excluded Structures: Length < 0.5 u	Excluded Structures: Diameter > 0.5u	Structures Detected: Length 0.5 to 5 u	Structures Detected: Length 5 to 10 u	Structures Detected: Length > 10 u	Total Conc. C	Total Count C	Other Amphiboles (OA) Excluded Structures: Aspect Ratio < 5:1	Excluded Structures: Length < 0.5 u	Excluded Structures: Diameter > 0.5u	Structures Detected: Length 0.5 to 5 u	Structures Detected: Length 5 to 10 u	Structures Detected: Length > 10 u	Total Conc. OA	Total Count OA
1R-04306	pumping out pond, Stapling matting, prepping screening plant	5000 Highway 37 N	Property	Shoulder	Air	Outdoor	Personal	Field Sample	N/A	83	3/21/2001	10		0	0	0	0	0	0	0	0	0	0	0	0	0	0	0	0	0	0	0	0	0	0	0	0
1R-04309	Prep Screening Plant	5000 Highway 37 N	Property	Shoulder	Air	Outdoor	Personal	Field Sample	N/A	1303	3/22/2001	10		0	0	0	0	0	0	0	0	0	0	0	0	0	0	0	0	0	0	0	0	0	0	0	0
1R-04310	Prep Screening Plant	5000 Highway 37 N	Property	Shoulder	Air	Outdoor	Personal	Field Sample	N/A	83	3/22/2001	10		0	0	0	0	0	0	0	0	0	0	0	0	0	0	0	0	0	0	0	0	0	0	0	0
1R-04436	patching plastic over stockpile	5000 Highway 37 N	Property	Shoulder	Air	Outdoor	Personal	Field Sample	N/A	1070	4/20/2001	10		0	0	0	0	0	0	0	0	0	0	0	0	0	0	0	0	0	0	0	0	0	0	0	0
1R-04437	patching plastic over stockpile	5000 Highway 37 N	Property	Shoulder	Air	Outdoor	Personal	Field Sample	N/A	62	4/20/2001	10		0	0	0	0	0	0	0	0	0	0	0	0	0	0	0	0	0	0	0	0	0	0	0	0
1R-04439	patching plastic over stockpile	5000 Highway 37 N	Property	Shoulder	Air	Outdoor	Personal	Field Sample	N/A	1087	4/20/2001	10		0	0	0.0120	0.0240	0.0120	0	0.0480	8	0	0	0	0	0	0	0	0	0	0	0	0	0	0	0	0
1R-04439	patching plastic over stockpile	5000 Highway 37 N	Property	Shoulder	Air	Outdoor	Personal	Field Sample	N/A	1087	4/20/2001	10		0	0	0	0	0	0	0	0	0	0	0	0	0	0	0	0	0	0	0	0	0	0	0	0
1R-04440	patching plastic over stockpile	5000 Highway 37 N	Property	Shoulder	Air	Outdoor	Personal	Field Sample	N/A	59	4/20/2001	10		0	0	0	0	0	0	0	0	0	0	0	0	0	0	0	0	0	0	0	0	0	0	0	0
1R-04501	Operate - Grater	5000 Highway 37 N	Property	Shoulder	Air	Outdoor	Personal	Field Sample	N/A	1067	5/1/2001	10		0	0	0.0061	0.0183	0.0061	0	0.0306	5	0	0	0	0	0	0	0	0	0	0	0	0	0	0	0	0
1R-04502	Operate - Grater	5000 Highway 37 N	Property	Shoulder	Air	Outdoor	Personal	Field Sample	N/A	61	5/1/2001	10		0	0	0	0	0	0	0	0	0	0	0	0	0	0	0	0	0	0	0	0	0	0	0	0
1R-04503	Operate - Bulldozer	5000 Highway 37 N	Property	Shoulder	Air	Outdoor	Personal	Field Sample	N/A	1094	5/1/2001	10		0	0	0.0060	0.0179	0	0	0.0239	4	0	0	0	0	0	0	0	0	0	0	0	0	0	0	0	0
1R-04504	Operate - Bulldozer	5000 Highway 37 N	Property	Shoulder	Air	Outdoor	Personal	Field Sample	N/A	65	5/1/2001	10		0	0	0	0	0	0	0	0	0	0	0	0	0	0	0	0	0	0	0	0	0	0	0	0
1R-04513	Operate - Roller	5000 Highway 37 N	Property	Shoulder	Air	Outdoor	Personal	Field Sample	N/A	958	5/3/2001	10		0	0	0.0136	0.0136	0.0136	0.0068	0.0477	7	0	0	0	0	0	0	0	0	0	0	0	0	0	0	0	0
1R-04514	Operate - Roller	5000 Highway 37 N	Property	Shoulder	Air	Outdoor	Personal	Field Sample	N/A	83	5/3/2001	10		0	0	0	0	0	0	0	0	0	0	0	0	0	0	0	0	0	0	0	0	0	0	0	0
1R-04516	Water truck	5000 Highway 37 N	Property	Shoulder	Air	Outdoor	Personal	Field Sample	N/A	1222	5/3/2001	10		0	0	0	0.0053	0	0	0.0053	1	0	0	0	0	0	0	0	0	0	0	0	0	0	0	0	0
1R-04517	Water truck	5000 Highway 37 N	Property	Shoulder	Air	Outdoor	Personal	Field Sample	N/A	61	5/3/2001	10		0	0	0	0	0	0	0	0	0	0	0	0	0	0	0	0	0	0	0	0	0	0	0	0
1R-05761		5000 Highway 37 N	Property	SP-1	Air	Outdoor	Stationary Perimeter	Field Sample	N/A	1680	7/11/2001	10		0	0	0.0021	0	0.0021	0	0.0042	2	0	0	0	0	0	0	0	0	0	0	0	0	0	0	0	0
1R-05762		5000 Highway 37 N	Property	SP-2	Air	Outdoor	Stationary Perimeter	Field Sample	N/A	1659	7/11/2001	10		0	0	0	0	0	0	0	0	0	0	0	0	0	0	0	0	0	0	0	0	0	0	0	0
1R-05764		5000 Highway 37 N	Property	SP-4	Air	Outdoor	Stationary Perimeter	Field Sample	N/A	1593	7/11/2001	10		0	0	0	0.0044	0.0044	0	0.0088	4	0	0	0	0	0	0	0	0	0	0	0	0	0	0	0	0
1R-05765		5000 Highway 37 N	Property	SP-5	Air	Outdoor	Stationary Perimeter	Field Sample	N/A	1593	7/11/2001	10		0	0	0	0	0.0022	0	0.0022	1	1	0	0	0	0	0	0	0	0	0	0	0	0	0	0	0
1R-05766		5000 Highway 37 N	Property	SP-6	Air	Outdoor	Stationary Perimeter	Field Sample	N/A	1650	7/11/2001	10		0	0	0	0	0	0.0021	0.0021	1	0	0	0	0	0	0	0	0	0	0	0	0	0	0	0	0
1R-05767		5000 Highway 37 N	Property	SP-7	Air	Outdoor	Stationary Perimeter	Field Sample	N/A	1653	7/11/2001	10		0	0	0	0	0	0	0	0	0	0	0	0	0	0	0	0	0	0	0	0	0	0	0	0
1R-05768		5000 Highway 37 N	Property	SP-16	Air	Outdoor	Stationary Ambient	Field Sample	N/A	1575	7/11/2001	10		0.0022	0	0.0044	0.0222	0.0022	0.0044	0.0356	16	0	0	0	0	0	0	0	0	0	0	0	0	0	0	0	0
1R-05771		5000 Highway 37 N	Property	NAFU	Air	Outdoor	Stationary Ambient	Field Sample	N/A	1638	7/11/2001	10		0	0	0	0	0	0	0	0	0	0	0	0	0	0	0	0	0	0	0	0	0	0	0	0
1R-05772		5000 Highway 37 N	Property	Clean Room	Air	Indoor	Stationary Ambient	Field Sample	N/A	1554	7/11/2001	10		0	0	0	0	0	0	0	0	0	0	0	0.0023	0	0	0.0023	1	0	0	0	0	0	0	0	0
1R-05773		5000 Highway 37 N	Property	Marcor Office	Air	Indoor	Stationary Ambient	Field Sample	N/A	1620	7/11/2001	10		0	0	0	0	0	0	0	0	0	0	0	0	0	0	0	0	0	0	0	0	0	0	0	0
1R-05774		5000 Highway 37 N	Property	Clean Room	Air	Indoor	Stationary Ambient	Field Sample	N/A	1647	7/11/2001	10		0	0	0	0	0	0	0	0	0	0	0	0	0	0	0	0	0	0	0	0	0	0	0	0
1R-05775		5000 Highway 37 N	Property	NAFU	Air	Outdoor	Stationary Ambient	Field Sample	N/A	1650	7/11/2001	10		0	0	0	0	0	0	0	0	0	0	0	0	0	0	0	0	0	0	0	0	0	0	0	0
1R-05776		5000 Highway 37 N	Property	Gate	Air	Outdoor	Stationary Ambient	Field Sample	N/A	1632	7/11/2001	10		0	0	0.0021	0	0	0	0.0021	1	0	0	0	0	0	0	0	0	0	0	0	0	0	0	0	0
1R-05789	Tarping lower level	5000 Highway 37 N	Property	Shoulder	Air	Outdoor	Personal	Field Sample	N/A	826	7/12/2001	0	overloaded								0								0								0
1R-05789	Tarping lower level	5000 Highway 37 N	Property	Shoulder	Air	Outdoor	Personal	Field Sample	N/A	826	7/12/2001	10		0	0	0.0306	0.0076	0.0153	0.0076	0.0611	8	0	0	0	0	0	0	0	0	0	0	0	0	0	0	0	0
1R-05790	Operate - Shearer, lower level	5000 Highway 37 N	Property	Shoulder	Air	Outdoor	Personal	Field Sample	N/A	880	7/12/2001	10		0	0	0.0215	0.0502	0.0287	0.0072	0.1076	15	0	0	0	0	0	0	0	0	0	0	0	0	0	0	0	0
1R-05792	Decon upper level	5000 Highway 37 N	Property	Shoulder	Air	Outdoor	Personal	Field Sample	N/A	534	7/12/2001	10		0.3180	0	0.9541	6.0429	6.6361	0.6361	8.5872	27	0	0	0	0	0	0	0	0	0	0	0	0	0	0	0	0
1R-05793	Operate - Bulldozer, upper level	5000 Highway 37 N	Property	Shoulder	Air	Outdoor	Personal	Field Sample	N/A	868	7/12/2001	4		0	0	0.1272	0.3090	0.1818	0.0727	0.6908	38	0	0	0	0	0	0	0	0	0	0	0	0	0	0	0	0
1R-05797		5000 Highway 37 N	Property	SP-1	Air	Outdoor	Stationary Perimeter	Field Sample	N/A	1551	7/12/2001	10		0	0	0	0	0	0	0	0	0	0	0	0	0	0	0	0	0	0	0	0	0	0	0	0
1R-05798		5000 Highway 37 N	Property	SP-2	Air	Outdoor	Stationary Perimeter	Field Sample	N/A	1551	7/12/2001	10		0	0	0	0	0	0	0	0	0	0	0	0	0	0	0	0	0	0	0	0	0	0	0	0
1R-05799		5000 Highway 37 N	Property	SP-3	Air	Outdoor	Stationary Perimeter	Field Sample	N/A	1554	7/12/2001	10		0	0	0	0	0	0	0	0	0	0	0	0	0	0	0	0	0	0	0	0	0	0	0	0
1R-05800		5000 Highway 37 N	Property	SP-4	Air	Outdoor	Stationary Perimeter	Field Sample	N/A	1554	7/12/2001	10		0	0	0	0	0	0	0	0	0	0	0	0	0	0	0	0	0	0	0	0	0	0	0	0
1R-05801		5000 Highway 37 N	Property	SP-5	Air	Outdoor	Stationary Perimeter	Field Sample	N/A	1545	7/12/2001	10		0	0	0	0	0	0	0	0	0	0	0	0	0	0	0	0	0	0	0	0	0	0	0	0
1R-05802		5000 Highway 37 N	Property	SP-6	Air	Outdoor	Stationary Perimeter	Field Sample	N/A	1518	7/12/2001	10		0	0	0.0042	0	0	0	0.0042	1	0	0	0	0	0	0	0	0	0	0	0	0	0	0	0	0
1R-05803		5000 Highway 37 N	Property	SP-7	Air	Outdoor	Stationary Perimeter	Field Sample	N/A	1503	7/12/2001	10		0	0	0	0	0	0	0	0	0	0	0	0	0	0	0	0	0	0	0	0	0	0	0	0
1R-05804		5000 Highway 37 N	Property	SP-16	Air	Outdoor	Stationary Ambient	Field Sample	N/A	1440	7/12/2001	10		0	0	0	0	0	0	0	0	0	0	0	0	0	0	0	0	0	0	0	0	0	0	0	0
1R-05807		5000 Highway 37 N	Property	NAFU	Air	Outdoor	Stationary Ambient	Field Sample	N/A	1530	7/12/2001	10		0	0	0	0	0	0	0	0	0	0	0	0	0	0	0	0	0	0	0	0	0	0	0	0
1R-05808		5000 Highway 37 N	Property	Clean Room	Air	Indoor	Stationary Ambient	Field Sample	N/A	1554	7/12/2001	10		0	0	0	0.0081	0	0	0.0081	2	0	0	0	0	0	0	0	0	0	0	0	0	0	0	0	0
1R-05809		5000 Highway 37 N	Property	Marcor Office	Air	Indoor	Stationary Ambient	Field Sample	N/A	1416	7/12/2001	10		0	0	0	0	0	0	0	0	0	0	0	0	0	0	0	0	0	0	0	0	0	0	0	0
1R-05810		5000 Highway 37 N	Property	Clean Room	Air	Indoor	Stationary Ambient	Field Sample	N/A	1521	7/12/2001	10		0	0	0	0	0	0	0	0	0	0	0	0	0	0	0	0	0	0	0	0	0	0	0	0
1R-05811		5000 Highway 37 N	Property	NAFU	Air	Outdoor	Stationary Ambient	Field Sample	N/A	1551	7/12/2001	10		0	0	0	0	0	0	0	0	0	0	0	0	0	0	0	0	0	0	0	0	0	0	0	0
1R-05812		5000 Highway 37 N	Property	Gate	Air	Outdoor	Stationary Ambient	Field Sample	N/A	1524	7/12/2001	10		0	0	0.0041	0	0	0	0.0041	1	0	0	0	0	0	0	0	0	0	0	0	0	0	0	0	0
1R-05816		5000 Highway 37 N	Property	SP-1	Air	Outdoor	Stationary Perimeter	Field Sample	N/A	1515	7/13/2001	10		0	0	0	0.0129	0	0	0.0129	3	0	0	0	0	0	0	0	0	0	0	0	0	0	0	0	0
1R-05817		5000 Highway 37 N	Property	SP-2	Air	Outdoor	Stationary Perimeter	Field Sample	N/A	1485	7/13/2001	10		0	0	0	0	0	0	0	0	0	0	0	0	0	0	0	0	0	0	0	0	0	0	0	0
1R-05818		5000 Highway 37 N	Property	SP-3	Air	Outdoor	Stationary Perimeter	Field Sample	N/A	1590	7/13/2001	10		0	0	0	0	0	0	0	0	0	0	0	0	0	0	0	0	0	0	0	0	0	0	0	0
1R-05819		5000 Highway 37 N	Property	SP-4	Air	Outdoor	Stationary Perimeter	Field Sample	N/A	1617	7/13/2001	10		0	0	0	0	0	0	0	0	0	0	0	0	0	0	0	0	0	0	0	0	0	0	0	0
1R-05820		5000 Highway 37 N	Property	SP-5	Air	Outdoor	Stationary Perimeter	Field Sample	N/A	1641	7/13/2001	10		0	0	0	0	0	0	0	0	0	0	0	0	0	0	0	0	0	0	0	0	0	0	0	0
1R-05821		5000 Highway 37 N	Property	SP-6	Air	Outdoor	Stationary Perimeter	Field Sample	N/A	1509	7/13/2001	10		0	0	0	0	0	0	0	0	0	0	0	0	0	0	0	0	0	0	0	0	0	0	0	0
1R-05822		5000 Highway 37 N	Property	SP-7	Air	Outdoor	Stationary Perimeter	Field Sample	N/A	1515	7/13/2001	10		0	0	0	0.0043	0	0	0.0043	1	0	0	0	0	0	0	0	0	0	0	0	0	0	0	0	0
1R-05823		5000 Highway 37 N	Property	SP-16	Air	Outdoor	Stationary Ambient	Field Sample	N/A	1548	7/13/2001	10		0.0042	0	0.0042	0	0	0	0.0084	2	0	0	0	0	0	0	0	0	0	0	0	0	0	0	0	0
1R-05826		5000 Highway 37 N	Property	NAFU	Air	Outdoor	Stationary Ambient	Field Sample	N/A	1602	7/13/2001	10		0	0	0	0	0	0	0	0	0	0	0	0	0	0	0	0	0	0	0	0	0	0	0	0
1R-05827		5000 Highway 37 N	Property	Clean Room	Air	Indoor	Stationary Ambient	Field Sample	N/A	1635	7/13/2001	10		0.0039	0	0	0.0039	0	0	0.0077	2	0	0	0	0	0	0	0	0	0	0	0	0	0	0	0	0
1R-05828		5000 Highway 37 N	Property	Marcor Office	Air	Outdoor	Stationary Ambient	Field Sample	N/A	1416	7/13/2001	10		0	0	0	0	0.0045	0	0.0045	1	0	0	0	0	0	0	0	0	0	0	0	0	0	0	0	0
1R-05829		5000 Highway 37 N	Property	Clean Room	Air	Indoor	Stationary Ambient	Field Sample	N/A	1665	7/13/2001	10		0	0	0	0	0.0076	0	0.0076	2	0	0	0	0	0	0	0	0	0	0	0	0	0	0	0	0
1R-05830		5000 Highway 37 N	Property	NAFU	Air	Outdoor	Stationary Ambient	Field Sample	N/A	1662	7/13/2001	10		0	0	0	0	0	0	0	0	0	0	0	0	0	0	0	0	0	0	0	0	0	0	0	0
1R-05831		5000 Highway 37 N	Property	Gate	Air	Outdoor	Stationary Ambient	Field Sample	N/A	1596	7/13/2001	10		0	0	0	0	0	0	0	0	0	0	0	0	0	0	0	0	0	0	0	0	0	0	0	0
1R-05841		5000 Highway 37 N	Property	SP-1	Air	Outdoor	Stationary Perimeter	Field Sample	N/A	729	7/14/2001	10		0	0	0	0	0	0	0	0	0	0	0	0	0	0	0	0	0	0	0	0	0	0	0	0
1R-05842		5000 Highway 37 N	Property	SP-2	Air	Outdoor	Stationary Perimeter	Field Sample	N/A	1545	7/14/2001	10		0	0	0	0	0.0019	0.0019	0.0038	2	0	0	0	0	0	0	0	0	0	0	0	0	0	0	0	0
1R-05843		5000 Highway 37 N	Property	SP-3	Air	Outdoor	Stationary Perimeter	Field Sample	N/A	1584	7/14/2001	10		0	0	0.0018	0	0	0	0.0018	1	0	0	0	0	0	0	0	0	0	0	0	0	0	0	0	0
1R-05844		5000 Highway 37 N	Property	SP-4	Air	Outdoor	Stationary Perimeter	Field Sample	N/A	48	7/14/2001	10		0	0	0	0	0	0	0	0	0	0	0	0	0	0	0	0	0	0	0	0	0	0	0	0
1R-05845		5000 Highway 37 N	Property	SP-5	Air	Outdoor	Stationary Perimeter	Field Sample	N/A	1581	7/14/2001	10		0	0	0	0	0	0.0018	0.0018	1	0	0	0	0	0	0	0	0	0	0	0	0	0	0	0	0
1R-05846		5000 Highway 37 N	Property	SP-6	Air	Outdoor	Stationary Perimeter	Field Sample	N/A	1584	7/14/2001	10		0	0	0	0	0	0	0	0	0	0	0	0	0	0	0	0	0	0	0	0	0	0	0	0
1R-05847		5000 Highway 37 N	Property	SP-16	Air	Outdoor	Stationary Ambient	Field Sample	N/A	1590	7/14/2001	10		0	0	0.0055	0.0092	0.0055	0.0018	0.0220	12	0	0	0	0	0	0	0	0	0	0	0	0	0	0	0	0
1R-05848		5000 Highway 37 N	Property	SP-7	Air	Outdoor	Stationary Ambient	Field Sample	N/A	1578	7/14/2001	10		0	0	0	0	0.0018	0	0.0018	1	0	0	0	0	0	0	0	0	0	0	0	0	0	0	0	0
1R-05873		5000 Highway 37 N	Perimeter	SP-20	Air	Outdoor	Stationary Perimeter	Field Sample	N/A	1260	7/15/2001	10		0	0	0	0	0	0	0	0	0	0	0	0	0	0	0	0	0	0	0	0	0	0	0	0
1R-05874		5000 Highway 37 N	Perimeter	SP-21	Air	Outdoor	Stationary Perimeter	Field Sample	N/A	1260	7/15/2001	10		0	0	0	0	0	0	0	0	0	0	0	0	0	0	0	0	0	0	0	0	0	0	0	0
1R-05877		5000 Highway 37 N	NAFU	SP-8	Air	Outdoor	Stationary Ambient	Field Sample	N/A	1632	7/16/2001	10		0	0	0	0	0	0	0	0	0	0	0	0	0	0	0	0	0	0	0	0	0	0	0	0
1R-05885		5000 Highway 37 N	Property	SP-1	Air	Outdoor	Stationary Perimeter	Field Sample	N/A	1599	7/16/2001	10		0	0	0	0	0	0	0	0	0	0	0	0	0	0	0	0	0	0	0	0	0	0	0	0
1R-05886		5000 Highway 37 N	Property	SP-2	Air	Outdoor	Stationary Perimeter	Field Sample	N/A	1620	7/16/2001	10		0	0	0	0	0	0	0	0	0	0	0	0	0	0	0	0	0	0	0	0	0	0	0	0
1R-05887		5000 Highway 37 N	Property	SP-3	Air	Outdoor	Stationary Perimeter	Field Sample	N/A	1590	7/16/2001	10		0	0	0	0	0	0	0	0	0	0	0	0	0	0	0	0	0	0	0	0	0	0	0	0
1R-05888		5000 Highway 37 N	Property	SP-4	Air	Outdoor	Stationary Perimeter	Field Sample	N/A	1593	7/16/2001	10		0	0	0	0	0	0	0	0	0	0	0	0	0	0	0	0	0	0	0	0	0	0	0	0
1R-05889		5000 Highway 37 N	Property	SP-5	Air	Outdoor	Stationary Perimeter	Field Sample	N/A	1584	7/16/2001	10		0	0	0	0	0	0	0	0	0	0	0	0	0	0	0	0	0	0	0	0	0	0	0	0
1R-05890		5000 Highway 37 N	Property	SP-6	Air	Outdoor	Stationary Perimeter	Field Sample	N/A	1638	7/16/2001	10		0.0040	0	0	0	0	0	0.0040	1	0	0	0	0	0	0	0	0	0	0	0	0	0	0	0	0
1R-05891		5000 Highway 37 N	Property	SP-7	Air	Outdoor	Stationary Perimeter	Field Sample	N/A	1632	7/16/2001	10		0	0	0	0	0	0	0	0	0	0	0	0	0	0	0	0	0	0	0	0	0	0	0	0
1R-05892		5000 Highway 37 N	Property	SP-16	Air	Outdoor	Stationary Ambient	Field Sample	N/A	1596	7/16/2001	10		0	0	0	0	0	0	0	0	0	0	0	0	0	0	0	0	0	0	0	0	0	0	0	0
1R-05897		5000 Highway 37 N	Property	SP-2	Air	Outdoor	Stationary Perimeter	Field Sample	N/A	1278	7/15/2001	10		0	0	0	0	0	0	0	0	0	0	0	0	0	0	0	0	0	0	0	0	0	0	0	0
1R-05898		5000 Highway 37 N	Property	SP-3	Air	Outdoor	Stationary Perimeter	Field Sample	N/A	1233	7/15/2001	10		0	0	0	0	0	0	0	0	0	0	0	0	0	0	0	0	0	0	0	0	0	0	0	0
1R-05899		5000 Highway 37 N	Property	SP-4	Air	Outdoor	Stationary Perimeter	Field Sample	N/A	1233	7/15/2001	10		0	0	0	0	0	0	0	0	0	0	0	0	0	0	0	0	0	0	0	0	0	0	0	0
1R-05900		5000 Highway 37 N	Property	SP-5	Air	Outdoor	Stationary Perimeter	Field Sample	N/A	1236	7/15/2001	10		0	0	0	0	0	0	0	0	0	0	0	0	0	0	0	0	0	0	0	0	0	0	0	0
1R-05901		5000 Highway 37 N	Property	SP-6	Air	Outdoor	Stationary Perimeter	Field Sample	N/A	1248	7/15/2

Sample ID	Task	Property Group (Location)	Sample Group	Location Description (Sub Location)	Media Type	Matrix	Sample Type	Category	Pre Post Clear	Vol (air=L)/ Area (dust=cm²)	Sample Date	Grid Openings	Filter Status Non Analyzed	ISO Concentrations (Air = structures/cc)(Dust = structures/cm²) (METHOD - ISO 10312)																									
														Libby Amphiboles (LA)								Chrysotile (C)								Other Amphiboles (OA)							
														Excluded Structures			Structures Detected					Excluded Structures			Structures Detected					Excluded Structures			Structures Detected				
														Aspect Ratio < 5:1	Length < 0.5 u	Dia-meter > 0.5u	Length 0.5 to 5 u	Length 5 to 10 u	Length > 10 u	Total Conc. LA	Total Count LA	Aspect Ratio < 5:1	Length < 0.5 u	Dia-meter > 0.5u	Length 0.5 to 5 u	Length 5 to 10 u	Length > 10 u	Total Conc. C	Total Count C	Aspect Ratio < 5:1	Length < 0.5 u	Dia-meter > 0.5u	Length 0.5 to 5 u	Length 5 to 10 u	Length > 10 u	Total Conc. OA	Total Count OA
1R-06225		5000 Highway 37 N	Clean Room	SP-17	Air	Indoor	Stationary Ambient	Field Sample	N/A	1578	7/20/2001	10		0	0	0	0.0040	0	0	0.0040	1	0	0	0	0	0	0	0	0	0	0	0	0	0	0	0	0	0
1R-06226		5000 Highway 37 N	Gate	SP-19	Air	Outdoor	Stationary Ambient	Field Sample	N/A	1575	7/20/2001	10		0	0	0	0.0040	0	0	0.0040	1	0	0	0	0	0	0	0	0	0	0	0	0	0	0	0	0	0
1R-06235		5000 Highway 37 N	Property	SP-1	Air	Outdoor	Stationary Perimeter	Field Sample	N/A	1578	7/21/2001	10		0	0	0	0	0	0	0	0	0	0	0	0	0	0	0	0	0	0	0	0	0	0	0	0	0	0
1R-06236		5000 Highway 37 N	Property	SP-2	Air	Outdoor	Stationary Perimeter	Field Sample	N/A	1578	7/21/2001	10		0	0	0	0	0	0.0018	0.0018	1	0	0	0	0	0	0	0	0	0	0	0	0	0	0	0	0	0
1R-06237		5000 Highway 37 N	Property	SP-4	Air	Outdoor	Stationary Perimeter	Field Sample	N/A	1479	7/21/2001	10		0	0	0.0039	0.0020	0	0	0.0059	3	0	0	0	0	0	0	0	0	0	0	0	0	0	0	0	0	0
1R-06238		5000 Highway 37 N	Property	SP-5	Air	Outdoor	Stationary Perimeter	Field Sample	N/A	1479	7/21/2001	10		0	0	0	0	0	0	0	0	0	0	0	0	0	0	0	0	0	0	0	0	0	0	0	0	0	0
1R-06239		5000 Highway 37 N	Property	SP-6	Air	Outdoor	Stationary Perimeter	Field Sample	N/A	1593	7/21/2001	10		0	0	0	0	0	0	0	0	0	0	0	0	0	0	0	0	0	0	0	0	0	0	0	0	0	0
1R-06240		5000 Highway 37 N	Property	SP-7	Air	Outdoor	Stationary Perimeter	Field Sample	N/A	1590	7/21/2001	10		0	0	0	0	0	0	0	0	0	0	0	0	0	0	0	0	0	0	0	0	0	0	0	0	0	0
1R-06247		5000 Highway 37 N	Clean Room	SP-9	Air	Indoor	Stationary Ambient	Field Sample	N/A	1512	7/21/2001	10		0	0	0	0	0	0	0	0	0	0	0	0	0	0	0	0	0	0	0	0	0	0	0	0	0	0
1R-06248		5000 Highway 37 N	Clean Room	SP-17	Air	Indoor	Stationary Ambient	Field Sample	N/A	1530	7/21/2001	10		0	0	0	0	0	0	0	0	0	0	0	0	0	0	0	0	0	0	0	0	0	0	0	0	0	0
1R-06249		5000 Highway 37 N	Property	SP-15	Air	Outdoor	Stationary Ambient	Field Sample	N/A	1617	7/21/2001	10		0	0	0	0	0	0	0	0	0	0	0	0	0	0	0	0	0	0	0	0	0	0	0	0	0	0
1R-06250		5000 Highway 37 N	Gate	SP-19	Air	Outdoor	Stationary Ambient	Field Sample	N/A	1590	7/21/2001	10		0	0	0	0	0	0	0	0	0	0	0	0	0	0	0	0	0	0	0	0	0	0	0	0	0	0
1R-06255	Volvo #1	5000 Highway 37 N	Property	Shoulder	Air	Outdoor	Personal	Field Sample	N/A	746	7/21/2001	10		0.0169	0	0.0254	0.0423	0.0169	0.0085	0.1100	13	0	0	0	0	0	0	0	0	0	0	0	0	0	0	0	0	0
1R-06256	Volvo #1	5000 Highway 37 N	Property	Shoulder	Air	Outdoor	Personal	Field Sample	N/A	47	7/21/2001	10		0	0	0	0	0	0	0	0	0	0	0	0	0	0	0	0	0	0	0	0	0	0	0	0	0	0
1R-06259		5000 Highway 37 N	Property	SP-1	Air	Outdoor	Stationary Perimeter	Field Sample	N/A	1632	7/23/2001	10		0	0	0.0018	0	0.0018	0	0.0036	2	0	0	0	0	0	0	0	0	0	0	0	0	0	0	0	0	0
1R-06260		5000 Highway 37 N	Property	SP-2	Air	Outdoor	Stationary Perimeter	Field Sample	N/A	1632	7/23/2001	10		0	0	0	0	0	0	0	0	0	0	0	0	0	0	0	0	0	0	0	0	0	0	0	0	0	0
1R-06261		5000 Highway 37 N	Property	SP-4	Air	Outdoor	Stationary Perimeter	Field Sample	N/A	1584	7/23/2001	10		0	0	0	0.0018	0	0	0.0018	1	0	0	0	0	0	0	0	0	0	0	0	0	0	0	0	0	0
1R-06262		5000 Highway 37 N	Property	SP-5	Air	Outdoor	Stationary Perimeter	Field Sample	N/A	1587	7/23/2001	10		0	0	0	0	0	0	0	0	0	0	0	0	0	0	0	0	0	0	0	0	0	0	0	0	0	0
1R-06263		5000 Highway 37 N	Property	SP-6	Air	Outdoor	Stationary Perimeter	Field Sample	N/A	1380	7/23/2001	10		0	0	0	0	0	0	0	0	0	0	0	0	0	0	0	0	0	0	0	0	0	0	0	0	0	0
1R-06264		5000 Highway 37 N	Property	SP-7	Air	Outdoor	Stationary Perimeter	Field Sample	N/A	1602	7/23/2001	10		0	0	0	0	0	0	0	0	0	0	0	0	0	0	0	0	0	0	0	0	0	0	0	0	0	0
1R-06271		5000 Highway 37 N	NAFU	SP-8	Air	Outdoor	Stationary Ambient	Field Sample	N/A	1605	7/23/2001	10		0	0	0	0	0	0	0	0	0	0	0	0	0	0	0	0	0	0	0	0	0	0	0	0	0	0
1R-06272		5000 Highway 37 N	Clean Room	SP-9	Air	Indoor	Stationary Ambient	Field Sample	N/A	1752	7/23/2001	10		0	0	0	0	0	0	0	0	0	0	0	0	0	0	0	0	0	0	0	0	0	0	0	0	0	0
1R-06273		5000 Highway 37 N	Property	SP-10	Air	Indoor	Stationary Ambient	Field Sample	N/A	1707	7/23/2001	10		0	0	0	0	0	0	0	0	0	0	0	0	0	0	0	0	0	0	0	0	0	0	0	0	0	0
1R-06275		5000 Highway 37 N	NAFU	SP-18	Air	Outdoor	Stationary Ambient	Field Sample	N/A	1605	7/23/2001	10		0	0	0	0	0	0	0	0	0	0	0	0	0	0	0	0	0	0	0	0	0	0	0	0	0	0
1R-06276		5000 Highway 37 N	Gate	SP-19	Air	Outdoor	Stationary Ambient	Field Sample	N/A	1590	7/23/2001	10		0	0	0	0	0	0.0018	0.0018	1	0	0	0	0	0	0	0	0	0	0	0	0	0	0	0	0	0
1R-06293	Operate - Grader, upper level	5000 Highway 37 N	Property	Shoulder	Air	Outdoor	Personal	Field Sample	N/A	697	7/23/2001	9		0	0	0.0208	0.0104	0.0208	0	0.0520	5	0	0	0	0.0104	0	0	0.0104	1	0	0	0	0	0	0	0	0	0
1R-06295	Operate - Bulldozer, upper level	5000 Highway 37 N	Property	Shoulder	Air	Outdoor	Personal	Field Sample	N/A	477	7/23/2001	9		0.1216	0	0.1976	0.0912	0.0760	0.0456	0.5320	35	0	0	0	0	0	0	0	0	0	0	0	0	0	0	0	0	0
1R-06296	Operate - Bulldozer, upper level	5000 Highway 37 N	Property	Shoulder	Air	Outdoor	Personal	Field Sample	N/A	48	7/23/2001	10		1.2359	0	0.7415	0.9897	0.1236	0	3.0897	25	0	0	0	0	0	0	0	0	0	0	0	0	0	0	0	0	0
1R-06297	Decon upper level	5000 Highway 37 N	Property	Shoulder	Air	Outdoor	Personal	Field Sample	N/A	546	7/23/2001	10		0.0837	0	0.0956	0.2510	0.0478	0.0120	0.4900	41	0	0	0	0	0	0	0	0	0	0	0	0	0	0	0	0	0
1R-06298	Decon upper level	5000 Highway 37 N	Property	Shoulder	Air	Outdoor	Personal	Field Sample	N/A	48	7/23/2001	10		0	0	0.1511	0.1511	0.1511	0	0.4532	3	0	0	0	0	0	0	0	0	0	0	0	0	0	0	0	0	0
1R-06301		5000 Highway 37 N	Property	SP-1	Air	Outdoor	Stationary Perimeter	Field Sample	N/A	1581	7/24/2001	10		0	0	0.0040	0	0	0	0.0040	1	0	0	0	0	0	0	0	0	0	0	0	0	0	0	0	0	0
1R-06302		5000 Highway 37 N	Property	SP-2	Air	Outdoor	Stationary Perimeter	Field Sample	N/A	1581	7/24/2001	10		0	0	0	0	0.0040	0	0.0040	1	0	0	0	0	0	0	0	0	0	0	0	0	0	0	0	0	0
1R-06303		5000 Highway 37 N	Property	SP-4	Air	Outdoor	Stationary Perimeter	Field Sample	N/A	1530	7/24/2001	10		0	0	0	0	0.0041	0	0.0041	1	0	0	0	0	0	0	0	0	0	0	0	0	0	0	0	0	0
1R-06304		5000 Highway 37 N	Property	SP-5	Air	Outdoor	Stationary Perimeter	Field Sample	N/A	1533	7/24/2001	10		0	0	0	0	0	0.0041	0.0041	1	0	0	0	0	0	0	0	0	0	0	0	0	0	0	0	0	0
1R-06305		5000 Highway 37 N	Property	SP-6	Air	Outdoor	Stationary Perimeter	Field Sample	N/A	1590	7/24/2001	10		0.0040	0	0	0	0	0	0.0040	1	0	0	0	0	0	0	0	0	0	0	0	0	0	0	0	0	0
1R-06306		5000 Highway 37 N	Property	SP-7	Air	Outdoor	Stationary Perimeter	Field Sample	N/A	1590	7/24/2001	10		0	0	0.0079	0	0	0	0.0079	2	0	0	0	0	0	0	0	0	0	0	0	0	0	0	0	0	0
1R-06313		5000 Highway 37 N	Clean Room	SP-9	Air	Indoor	Stationary Ambient	Field Sample	N/A	1680	7/24/2001	10		0	0	0	0	0	0	0	0	0	0	0	0	0	0	0	0	0	0	0	0	0	0	0	0	0	0
1R-06314		5000 Highway 37 N	Volpe Trailer	SP-11	Air	Indoor	Stationary Ambient	Field Sample	N/A	1575	7/24/2001	10		0	0	0	0	0	0	0	0	0	0	0	0	0	0	0	0	0	0	0	0	0	0	0	0	0	0
1R-06315		5000 Highway 37 N	Clean Room	SP-17	Air	Indoor	Stationary Ambient	Field Sample	N/A	1665	7/24/2001	10		0	0	0.0038	0	0	0	0.0038	1	0	0	0	0	0	0	0	0	0	0	0	0	0	0	0	0	0
1R-06316		5000 Highway 37 N	Gate	SP-19	Air	Outdoor	Stationary Ambient	Field Sample	N/A	1671	7/24/2001	10		0	0	0	0.0038	0	0	0.0038	1	0	0	0	0	0	0	0	0	0	0	0	0	0	0	0	0	0
1R-06321	Moxy #8	5000 Highway 37 N	Property	Shoulder	Air	Outdoor	Personal	Field Sample	N/A	612	7/24/2001	10		0	0	0.0103	0.0516	0	0	0.0619	6	0	0	0	0	0	0	0	0	0	0	0	0	0	0	0	0	0
1R-06327		5000 Highway 37 N	Property	SP-1	Air	Outdoor	Stationary Perimeter	Field Sample	N/A	1607	7/25/2001	10		0	0	0	0	0	0	0	0	0	0	0	0	0	0	0	0	0	0	0	0	0	0	0	0	0	0
1R-06328		5000 Highway 37 N	Property	SP-2	Air	Outdoor	Stationary Perimeter	Field Sample	N/A	1607	7/25/2001	10		0	0	0.0039	0	0	0	0.0039	1	0	0	0	0	0	0	0	0	0	0	0	0	0	0	0	0	0
1R-06329		5000 Highway 37 N	Property	SP-4	Air	Outdoor	Stationary Perimeter	Field Sample	N/A	1740	7/25/2001	10		0	0	0.0036	0.0145	0.0036	0	0.0218	6	0	0	0	0	0	0	0	0	0	0	0	0	0	0	0	0	0
1R-06330		5000 Highway 37 N	Property	SP-5	Air	Outdoor	Stationary Perimeter	Field Sample	N/A	1737	7/25/2001	10		0	0	0	0	0.0073	0	0.0073	2	0	0	0	0	0	0	0	0	0	0	0	0	0	0	0	0	0
1R-06332		5000 Highway 37 N	Property	SP-7	Air	Outdoor	Stationary Perimeter	Field Sample	N/A	1659	7/25/2001	10		0	0	0	0.0038	0	0	0.0038	1	0	0	0	0	0	0	0	0	0	0	0	0	0	0	0	0	0
1R-06339		5000 Highway 37 N	Clean Room	SP-9	Air	Indoor	Stationary Ambient	Field Sample	N/A	1671	7/25/2001	10		0.0038	0	0	0	0	0	0.0038	1	0	0	0	0	0	0	0	0	0	0	0	0	0	0	0	0	0
1R-06340		5000 Highway 37 N	Marcor Office	SP-12	Air	Indoor	Stationary Ambient	Field Sample	N/A	1737	7/25/2001	10		0	0	0	0	0	0	0	0	0	0	0	0	0	0	0	0	0	0	0	0	0	0	0	0	0	0
1R-06341		5000 Highway 37 N	Clean Room	SP-17	Air	Indoor	Stationary Ambient	Field Sample	N/A	1671	7/25/2001	10		0	0	0	0	0	0.0038	0.0038	1	0	0	0	0	0	0	0	0	0	0	0	0	0	0	0	0	0
1R-06342		5000 Highway 37 N	Gate	SP-19	Air	Outdoor	Stationary Ambient	Field Sample	N/A	1662	7/25/2001	10			0				0	0	0		0					0	0		0								0
1R-06366		5000 Highway 37 N	Marcor Office	SP-13	Air	Indoor	Stationary Ambient	Field Sample	N/A	1680	7/26/2001	10		0	0	0	0	0	0	0	0	0	0	0	0	0	0	0	0	0	0	0	0	0	0	0	0	0	0
1R-06379	Water truck, yellow Hertz, upper level	5000 Highway 37 N	Property	Shoulder	Air	Outdoor	Personal	Field Sample	N/A	845	7/27/2001	8		0	0	0.1774	0.2241	0.0654	0.0280	0.4948	53	0	0	0	0	0	0	0	0	0	0	0	0	0	0	0	0	0
1R-06380	Water truck, yellow Hertz, upper level	5000 Highway 37 N	Property	Shoulder	Air	Outdoor	Personal	Field Sample	N/A	56	7/27/2001	10		0	0	0	0.2254	0.2254	0	0.4508	4	0	0	0	0	0	0	0	0	0	0	0	0	0	0	0	0	0
1R-06383		5000 Highway 37 N	Property	SP-1	Air	Outdoor	Stationary Perimeter	Field Sample	N/A	1580	7/27/2001	10		0	0	0.0022	0	0	0	0.0022	1	0	0	0	0	0	0	0	0	0	0	0	0	0	0	0	0	0
1R-06384		5000 Highway 37 N	Property	SP-2	Air	Outdoor	Stationary Perimeter	Field Sample	N/A	960	7/27/2001	10		0	0	0.0036	0.0036	0.0036	0	0.0109	3	0	0	0	0	0	0	0	0	0	0	0	0	0	0	0	0	0
1R-06385		5000 Highway 37 N	Property	SP-4	Air	Outdoor	Stationary Perimeter	Field Sample	N/A	1587	7/27/2001	10		0	0	0.0022	0.0044	0.0022	0	0.0088	4	0	0	0	0	0	0	0	0	0	0	0	0	0	0	0	0	0
1R-06386		5000 Highway 37 N	Property	SP-5	Air	Outdoor	Stationary Perimeter	Field Sample	N/A	1665	7/27/2001	10		0.0021	0	0	0	0	0	0.0021	1	0.0021	0	0	0	0	0	0.0021	1	0	0	0	0	0	0	0	0	0
1R-06387		5000 Highway 37 N	Property	SP-6	Air	Outdoor	Stationary Perimeter	Field Sample	N/A	852	7/27/2001	10		0	0	0	0.0041	0	0	0.0041	1	0	0	0	0	0	0	0	0	0	0	0	0	0	0	0	0	0
1R-06388		5000 Highway 37 N	Property	SP-7	Air	Outdoor	Stationary Perimeter	Field Sample	N/A	1571	7/27/2001	10		0	0	0	0.0022	0	0	0.0022	1	0	0	0	0	0	0	0	0	0	0	0	0	0	0	0	0	0
1R-06397		5000 Highway 37 N	Clean Room	SP-9	Air	Indoor	Stationary Ambient	Field Sample	N/A	1631	7/27/2001	10		0	0	0	0	0	0	0	0	0	0	0	0	0	0	0	0	0	0	0	0	0	0	0	0	0	0
1R-06398		5000 Highway 37 N	Clean Room	SP-17	Air	Indoor	Stationary Ambient	Field Sample	N/A	1568	7/27/2001	10		0	0	0	0.0040	0	0	0.0040	1	0	0	0	0	0	0	0	0	0	0	0	0	0	0	0	0	0
1R-06399		5000 Highway 37 N	Property	SP-14	Air	Indoor	Stationary Ambient	Field Sample	N/A	1550	7/27/2001	10		0	0	0	0	0	0	0	0	0	0	0	0	0	0	0	0	0	0	0	0	0	0	0	0	0	0
1R-06401		5000 Highway 37 N	Gate	SP-19	Air	Outdoor	Stationary Ambient	Field Sample	N/A	1613	7/27/2001	10		0	0	0	0	0	0	0	0	0	0	0	0	0	0	0	0	0	0	0	0	0	0	0	0	0	0
1R-06410		5000 Highway 37 N	Clean Room	SP-17	Air	Indoor	Stationary Ambient	Field Sample	N/A	1704	7/28/2001	10		0	0	0	0	0	0	0	0	0	0	0	0	0	0	0	0	0	0	0	0	0	0	0	0	0	0
1R-06411		5000 Highway 37 N	Gate	SP-19	Air	Outdoor	Stationary Ambient	Field Sample	N/A	1652	7/28/2001	10		0	0	0	0	0	0	0	0	0	0	0	0	0	0	0	0	0	0	0	0	0	0	0	0	0	0
1R-06414		5000 Highway 37 N	Property	SP-1	Air	Outdoor	Stationary Perimeter	Field Sample	N/A	1640	7/28/2001	10		0	0	0	0	0	0	0	0	0	0	0	0	0	0	0	0	0	0	0	0	0	0	0	0	0	0
1R-06415		5000 Highway 37 N	Property	SP-2	Air	Outdoor	Stationary Perimeter	Field Sample	N/A	1625	7/28/2001	10		0	0	0	0	0	0	0	0	0	0	0	0	0	0	0	0	0	0	0	0	0	0	0	0	0	0
1R-06416		5000 Highway 37 N	Property	SP-4	Air	Outdoor	Stationary	Field Sample	N/A	1649	7/28/2001	10		0	0	0	0.0040	0	0	0.0040	1	0	0	0	0	0	0	0	0	0	0	0	0	0	0	0	0	0
1R-06418		5000 Highway 37 N	Property	SP-6	Air	Outdoor	Stationary Perimeter	Field Sample	N/A	1692	7/28/2001	10		0.0039	0	0.0039	0	0	0	0.0077	2	0	0	0	0	0	0	0	0	0	0	0	0	0	0	0	0	0
1R-06419		5000 Highway 37 N	Property	SP-7	Air	Outdoor	Stationary Perimeter	Field Sample	N/A	1692	7/28/2001	10		0	0	0	0.0039	0.0039	0	0.0077	2	0	0	0	0.0116	0	0	0.0116	3	0	0	0	0	0	0	0	0	0
1R-06428		5000 Highway 37 N	Property	SP-1	Air	Outdoor	Stationary Perimeter	Field Sample	N/A	1656	7/30/2001	10		0	0	0	0	0.0038	0	0.0038	1	0	0	0	0	0	0	0	0	0	0	0	0	0	0	0	0	0
1R-06428		5000 Highway 37 N	Property	SP-1	Air	Outdoor	Stationary Perimeter	Field Sample	N/A	1656	7/30/2001	10		0	0	0	0	0.0039	0	0.0039	1	0	0	0	0	0	0	0	0	0	0	0	0	0	0	0	0	0
1R-06429		5000 Highway 37 N	Property	SP-2	Air	Outdoor	Stationary Perimeter	Field Sample	N/A	1643	7/30/2001	10		0	0	0	0	0	0	0	0	0	0	0	0	0	0	0	0	0	0	0	0	0	0	0	0	0	0
1R-06430		5000 Highway 37 N	Property	SP-4	Air	Outdoor	Stationary Perimeter	Field Sample	N/A	1713	7/30/2001	10		0	0	0	0.0037	0.0037	0	0.0074	2	0	0	0	0	0	0	0	0	0	0	0	0	0	0	0	0	0
1R-06431		5000 Highway 37 N	Property	SP-5	Air	Outdoor	Stationary Perimeter	Field Sample	N/A	1737	7/30/2001	10		0	0	0	0	0	0	0	0	0	0	0	0	0	0	0	0	0	0	0	0	0	0	0	0	0	0
1R-06432		5000 Highway 37 N	Property	SP-6	Air	Outdoor	Stationary Perimeter	Field Sample	N/A	1665	7/30/2001	10		0	0	0	0	0	0	0	0	0	0	0	0	0	0	0	0	0	0	0	0	0	0	0	0	0	0
1R-06433		5000 Highway 37 N	Property	SP-7	Air	Outdoor	Stationary Perimeter	Field Sample	N/A	1659	7/30/2001	10		0	0	0	0	0	0	0	0	0	0	0	0	0	0	0	0	0	0	0	0	0	0	0	0	0	0
1R-06444		5000 Highway 37 N	NAFU	SP-8	Air	Outdoor	Stationary Ambient	Field Sample	N/A	1631	7/30/2001	10		0	0	0	0	0	0	0	0	0	0	0	0	0	0	0	0	0	0	0	0	0	0	0	0	0	0
1R-06445		5000 Highway 37 N	Clean Room	SP-9	Air	Indoor	Stationary Ambient	Field Sample	N/A	1517	7/30/2001	10		0	0	0	0	0.0042	0	0.0042	1	0	0	0	0	0	0	0	0	0	0	0	0	0	0	0	0	0
1R-06446		5000 Highway 37 N	Property	SP-10	Air	Indoor	Stationary Ambient	Field Sample	N/A	1674	7/30/2001	10		0	0	0	0	0	0	0	0	0	0	0	0	0	0	0	0	0	0	0	0	0	0	0	0	0	0
1R-06447		5000 Highway 37 N	Clean Room	SP-17	Air	Indoor	Stationary Ambient	Field Sample	N/A	1613	7/30/2001	10		0	0	0	0	0	0	0	0	0	0	0	0	0	0	0	0	0	0	0	0	0	0	0	0	0	0
1R-06448		5000 Highway 37 N	NAFU	SP-18	Air	Outdoor	Stationary Ambient	Field Sample	N/A	1683	7/30/2001	10		0	0	0	0	0	0	0	0	0	0	0	0

Sample ID	Task	Property Group (Location)	Sample Group	Location Description (Sub Location)	Media Type	Matrix	Sample Type	Category	Pre Post Clean	Vol (air=L)/ Area (dust=cm²)	Sample Date	Grid Openings	Filter Status Non Analyzed	ISO Concentrations (Air = structures/cc)(Dust = structures/cm²) (METHOD - ISO 10312)																											
														Libby Amphiboles (LA)								Chrysotile (C)								Other Amphiboles (OA)							
														Excluded Structures			Structures Detected					Excluded Structures			Structures Detected					Excluded Structures			Structures Detected				
														Aspect Ratio < 5:1	Length < 0.5 u	Diameter > 0.5u	Length 0.5 to 5 u	Length 5 to 10 u	Length > 10 u	Total Conc. LA	Total Count LA	Aspect Ratio < 5:1	Length < 0.5 u	Diameter > 0.5u	Length 0.5 to 5 u	Length 5 to 10 u	Length > 10 u	Total Conc. C	Total Count C	Aspect Ratio < 5:1	Length < 0.5 u	Diameter > 0.5u	Length 0.5 to 5 u	Length 5 to 10 u	Length > 10 u	Total Conc. OA	Total Count OA
1R-06887		5000 Highway 37 N	Clean Room	SP-17	Air	Indoor	Stationary Ambient	Field Sample	N/A	1857	8/6/2001	10		0	0	0	0	0	0	0	0	0	0	0	0	0	0	0	0	0	0	0	0	0	0	0	0	0	0	0	0
1R-06888		5000 Highway 37 N	Gate	SP-19	Air	Outdoor	Stationary Ambient	Field Sample	N/A	1577	8/6/2001	10		0	0	0.0040	0.0040	0	0	0.0080	2	0	0	0	0	0	0	0	0	0	0	0	0	0	0	0	0	0	0	0
1R-06889		5000 Highway 37 N	NAFU	SP-8	Air	Outdoor	Stationary Ambient	Field Sample	N/A	1583	8/6/2001	10		0	0	0	0	0	0	0	0	0	0	0	0	0	0	0	0	0	0	0	0	0	0	0	0	0	0	0	0
1R-06890		5000 Highway 37 N	NAFU	SP-18	Air	Outdoor	Stationary Ambient	Field Sample	N/A	1616	8/6/2001	10		0	0	0	0	0	0	0	0	0	0	0	0	0	0	0	0	0	0	0	0	0	0	0	0	0	0	0	0
1R-06896	Decon upper level	5000 Highway 37 N	Property	Shoulder	Air	Outdoor	Personal	Field Sample	N/A	454	8/6/2001	10		0.0417	0	0.0834	0.1529	0.0695	0	0.3475	25	0	0	0	0	0	0	0	0	0	0	0	0	0	0	0	0	0	0	0
1R-06897	Decon upper level	5000 Highway 37 N	Property	Shoulder	Air	Outdoor	Personal	Field Sample	N/A	47	8/6/2001	10		0	0	0	0	0.2686	0	0.2686	2	0	0	0	0	0	0	0	0	0	0	0	0	0	0	0	0	0	0	0
1R-06898	Operate - Bulldozer, upper level	5000 Highway 37 N	Property	Shoulder	Air	Outdoor	Personal	Field Sample	N/A	759	8/6/2001	9		0.0092	0	0.0647	0.0739	0.0277	0	0.1755	19	0	0	0	0	0	0	0	0	0	0	0	0	0	0	0	0	0	0	0
1R-06899	Operate - Bulldozer, upper level	5000 Highway 37 N	Property	Shoulder	Air	Outdoor	Personal	Field Sample	N/A	47	8/6/2001	10		0	0	0	0	0	0	0	0	0	0	0	0	0	0	0	0	0	0	0	0	0	0	0	0	0	0	0	0
1R-06929		5000 Highway 37 N	Property	SP-1	Air	Outdoor	Stationary Perimeter	Field Sample	N/A	1637	8/6/2001	10		0	0	0.0040	0	0	0	0.0040	1	0	0	0	0	0	0	0	0	0	0	0	0	0	0	0	0	0	0	0
1R-06930		5000 Highway 37 N	Property	SP-2	Air	Outdoor	Stationary Perimeter	Field Sample	N/A	1637	8/6/2001	10		0	0	0.0040	0	0	0	0.0040	1	0	0	0	0	0	0	0	0	0	0	0	0	0	0	0	0	0	0	0
1R-06931		5000 Highway 37 N	Property	SP-4	Air	Outdoor	Stationary Perimeter	Field Sample	N/A	1665	8/6/2001	10		0	0	0	0.0039	0	0	0.0039	1	0	0	0	0	0	0	0	0	0	0	0	0	0	0	0	0	0	0	0
1R-06932		5000 Highway 37 N	Property	SP-5	Air	Outdoor	Stationary Perimeter	Field Sample	N/A	1652	8/6/2001	10		0	0	0	0.0039	0	0	0.0039	1	0	0	0	0	0	0	0	0	0	0	0	0	0	0	0	0	0	0	0
1R-06933		5000 Highway 37 N	Property	SP-6	Air	Outdoor	Stationary Perimeter	Field Sample	N/A	1652	8/6/2001	10		0	0	0	0.0039	0	0	0.0039	1	0	0	0	0	0	0	0	0	0	0	0	0	0	0	0	0	0	0	0
1R-06934		5000 Highway 37 N	Property	SP-7	Air	Outdoor	Stationary Perimeter	Field Sample	N/A	1610	8/6/2001	10		0	0	0	0.0041	0	0	0.0041	1	0	0	0	0	0	0	0	0	0	0	0	0	0	0	0	0	0	0	0
1R-06945		5000 Highway 37 N	Clean Room	SP-9	Air	Indoor	Stationary Ambient	Field Sample	N/A	1743	8/7/2001	10		0	0	0	0.0036	0	0	0.0036	1	0	0	0	0	0	0	0	0	0	0	0	0	0	0	0	0	0	0	0
1R-06946		5000 Highway 37 N	Volpe Trailer	SP-11	Air	Indoor	Stationary Ambient	Field Sample	N/A	1625	8/7/2001	10		0	0	0.0039	0	0	0	0.0039	1	0	0	0	0	0	0	0	0	0	0	0	0	0	0	0	0	0	0	0
1R-06947		5000 Highway 37 N	Clean Room	SP-17	Air	Indoor	Stationary Ambient	Field Sample	N/A	1731	8/7/2001	10		0	0	0	0	0	0	0	0	0	0	0	0	0	0	0	0	0	0	0	0	0	0	0	0	0	0	0	0
1R-06948		5000 Highway 37 N	Gate	SP-19	Air	Outdoor	Stationary Ambient	Field Sample	N/A	1595	8/7/2001	10		0	0	0	0	0	0	0	0	0	0	0	0	0	0	0	0	0	0	0	0	0	0	0	0	0	0	0	0
1R-06951		5000 Highway 37 N	Property	SP-1	Air	Outdoor	Stationary Perimeter	Field Sample	N/A	1047	8/7/2001	10		0	0	0	0	0	0	0	0	0	0	0	0	0	0	0	0	0	0	0	0	0	0	0	0	0	0	0	0
1R-06952		5000 Highway 37 N	Property	SP-2	Air	Outdoor	Stationary Perimeter	Field Sample	N/A	1656	8/7/2001	10		0	0	0.0025	0.0051	0	0	0.0076	3	0	0	0	0	0	0	0	0	0	0	0	0	0	0	0	0	0	0	0
1R-06953		5000 Highway 37 N	Property	SP-4	Air	Outdoor	Stationary Perimeter	Field Sample	N/A	1872	8/7/2001	10		0	0	0	0	0.0022	0	0.0022	1	0	0	0	0	0	0	0	0	0	0	0	0	0	0	0	0	0	0	0
1R-06954		5000 Highway 37 N	Property	SP-5	Air	Outdoor	Stationary Perimeter	Field Sample	N/A	1896	8/7/2001	10		0	0	0.0022	0	0	0	0.0022	1	0	0	0	0	0	0	0	0	0	0	0	0	0	0	0	0	0	0	0
1R-06955		5000 Highway 37 N	Property	SP-6	Air	Outdoor	Stationary Perimeter	Field Sample	N/A	1595	8/7/2001	10		0	0	0	0	0	0	0	0	0	0	0	0	0	0	0	0	0	0	0	0	0	0	0	0	0	0	0	0
1R-06956		5000 Highway 37 N	Property	SP-7	Air	Outdoor	Stationary Perimeter	Field Sample	N/A	1574	8/7/2001	10		0	0	0	0.0027	0	0	0.0027	1	0	0	0	0	0	0	0	0	0	0	0	0	0	0	0	0	0	0	0
1R-07193		5000 Highway 37 N	Property	SP-1	Air	Outdoor	Stationary Perimeter	Field Sample	N/A	1649	8/8/2001	10		0	0	0	0.0021	0	0	0.0021	1	0	0	0	0	0	0	0	0	0	0	0	0	0	0	0	0	0	0	0
1R-07194		5000 Highway 37 N	Property	SP-2	Air	Outdoor	Stationary Perimeter	Field Sample	N/A	1649	8/8/2001	10		0	0	0	0.0021	0	0	0.0021	1	0	0	0	0	0	0	0	0	0	0	0	0	0	0	0	0	0	0	0
1R-07195		5000 Highway 37 N	Property	SP-4	Air	Outdoor	Stationary Perimeter	Field Sample	N/A	1436	8/8/2001	10		0	0	0	0	0	0	0	0	0	0	0	0	0	0	0	0	0	0	0	0	0	0	0	0	0	0	0	0
1R-07196		5000 Highway 37 N	Property	SP-5	Air	Outdoor	Stationary Perimeter	Field Sample	N/A	1436	8/8/2001	10		0	0	0	0.0024	0.0049	0	0.0073	3	0	0	0	0	0	0	0	0	0	0	0	0	0	0	0	0	0	0	0
1R-07197		5000 Highway 37 N	Property	SP-6	Air	Outdoor	Stationary Perimeter	Field Sample	N/A	1683	8/8/2001	10		0	0	0	0	0.0042	0.0021	0.0062	3	0	0	0	0	0	0	0	0	0	0	0	0	0	0	0	0	0	0	0
1R-07198		5000 Highway 37 N	Property	SP-7	Air	Outdoor	Stationary Perimeter	Field Sample	N/A	1686	8/8/2001	10		0	0	0	0.0021	0	0	0.0021	1	0	0	0	0	0	0	0	0	0	0	0	0	0	0	0	0	0	0	0
1R-07205		5000 Highway 37 N	Clean Room	SP-9	Air	Indoor	Stationary Ambient	Field Sample	N/A	978	8/8/2001	10		0	0	0	0	0	0	0	0	0	0	0	0	0	0	0	0	0	0	0	0	0	0	0	0	0	0	0	0
1R-07206		5000 Highway 37 N	Marcor Office	SP-12	Air	Indoor	Stationary Ambient	Field Sample	N/A	1686	8/8/2001	10		0	0	0	0	0	0	0	0	0	0	0	0	0	0	0	0	0	0	0	0	0	0	0	0	0	0	0	0
1R-07207		5000 Highway 37 N	Clean Room	SP-17	Air	Indoor	Stationary Ambient	Field Sample	N/A	1680	8/8/2001	10		0	0	0	0	0	0	0	0	0	0	0	0	0	0	0	0	0	0	0	0	0	0	0	0	0	0	0	0
1R-07211		5000 Highway 37 N	Gate	SP-19	Air	Outdoor	Stationary Ambient	Field Sample	N/A	1695	8/8/2001	10		0	0	0.0037	0	0	0	0.0037	1	0	0	0	0	0	0	0	0	0	0	0	0	0	0	0	0	0	0	0
1R-07224	Operate - Bulldozer, upper level	5000 Highway 37 N	Property	Shoulder	Air	Outdoor	Personal	Field Sample	N/A	453	8/8/2001	10		0	0	0.0139	0	0	0	0.0139	1	0	0	0	0	0	0	0	0	0	0	0	0	0	0	0	0	0	0	0
1R-07225	Drive - Water truck, upper mine	5000 Highway 37 N	Property	Shoulder	Air	Outdoor	Personal	Field Sample	N/A	453	8/8/2001	10		0	0	0	0	0	0	0	0	0	0	0	0	0	0	0	0	0	0	0	0	0	0	0	0	0	0	0	0
1R-07230		5000 Highway 37 N	Clean Room	SP-9	Air	Indoor	Stationary Ambient	Field Sample	N/A	1710	8/9/2001	10		0	0	0	0	0	0	0	0	0	0	0	0	0	0	0	0	0	0	0	0	0	0	0	0	0	0	0	0
1R-07231		5000 Highway 37 N	Marcor Office	SP-13	Air	Indoor	Stationary Ambient	Field Sample	N/A	1616	8/9/2001	10		0	0	0	0	0	0	0	0	0	0	0	0	0	0	0	0	0	0	0	0	0	0	0	0	0	0	0	0
1R-07232		5000 Highway 37 N	Gate	SP-19	Air	Outdoor	Stationary Ambient	Field Sample	N/A	1595	8/9/2001	10		0	0	0.0040	0	0	0	0.0040	1	0	0	0	0	0	0	0	0	0	0	0	0	0	0	0	0	0	0	0
1R-07235		5000 Highway 37 N	Clean Room	SP-17	Air	Indoor	Stationary Ambient	Field Sample	N/A	1680	8/9/2001	10		0	0	0	0	0	0	0	0	0	0	0	0	0	0	0	0	0	0	0	0	0	0	0	0	0	0	0	0
1R-07236		5000 Highway 37 N	Property	SP-1	Air	Outdoor	Stationary Perimeter	Field Sample	N/A	1662	8/9/2001	10		0.0038	0	0	0	0	0	0.0038	1	0	0	0	0	0	0	0	0	0	0	0	0	0	0	0	0	0	0	0
1R-07237		5000 Highway 37 N	Property	SP-2	Air	Outdoor	Stationary Perimeter	Field Sample	N/A	1649	8/9/2001	10		0	0	0	0.0038	0	0	0.0038	1	0	0	0	0	0	0	0	0	0	0	0	0	0	0	0	0	0	0	0
1R-07238		5000 Highway 37 N	Property	SP-4	Air	Outdoor	Stationary Perimeter	Field Sample	N/A	1740	8/9/2001	10		0	0	0.0036	0	0	0	0.0036	1	0	0	0	0	0	0	0	0	0	0	0	0	0	0	0	0	0	0	0
1R-07239		5000 Highway 37 N	Property	SP-5	Air	Outdoor	Stationary Perimeter	Field Sample	N/A	1746	8/9/2001	10		0	0	0	0	0	0	0	0	0	0	0	0	0	0	0	0	0	0	0	0	0	0	0	0	0	0	0	0
1R-07240		5000 Highway 37 N	Property	SP-6	Air	Outdoor	Stationary Perimeter	Field Sample	N/A	1634	8/9/2001	10		0	0	0	0.0039	0	0	0.0039	1	0	0	0	0	0	0	0	0	0	0	0	0	0	0	0	0	0	0	0
1R-07241		5000 Highway 37 N	Property	SP-7	Air	Outdoor	Stationary Perimeter	Field Sample	N/A	1637	8/9/2001	10		0	0	0.0039	0	0	0	0.0039	1	0	0	0	0	0	0	0	0	0	0	0	0	0	0	0	0	0	0	0
1R-07254		5000 Highway 37 N	Property	SP-1	Air	Outdoor	Stationary Perimeter	Field Sample	N/A	1607	8/10/2001	10		0	0	0	0.0026	0	0	0.0026	1	0	0	0	0	0	0	0	0	0	0	0	0	0	0	0	0	0	0	0
1R-07255		5000 Highway 37 N	Property	SP-2	Air	Outdoor	Stationary Perimeter	Field Sample	N/A	1595	8/10/2001	10		0	0	0	0	0.0026	0	0.0026	1	0	0	0	0	0	0	0	0	0	0	0	0	0	0	0	0	0	0	0
1R-07256		5000 Highway 37 N	Property	SP-4	Air	Outdoor	Stationary Perimeter	Field Sample	N/A	1586	8/10/2001	10		0	0	0	0	0	0	0	0	0	0	0	0	0	0	0	0	0	0	0	0	0	0	0	0	0	0	0	0
1R-07257		5000 Highway 37 N	Property	SP-5	Air	Outdoor	Stationary Perimeter	Field Sample	N/A	1589	8/10/2001	10		0	0	0	0	0.0026	0.0026	0.0053	2	0	0	0	0	0	0	0	0	0	0	0	0	0	0	0	0	0	0	0
1R-07258		5000 Highway 37 N	Property	SP-6	Air	Outdoor	Stationary Perimeter	Field Sample	N/A	1625	8/10/2001	10		0	0	0	0	0.0026	0	0.0026	1	0	0	0	0	0	0	0	0	0	0	0	0	0	0	0	0	0	0	0
1R-07259		5000 Highway 37 N	Property	SP-7	Air	Outdoor	Stationary Perimeter	Field Sample	N/A	1583	8/10/2001	10		0	0	0	0	0	0	0	0	0	0	0	0	0	0	0	0	0	0	0	0	0	0	0	0	0	0	0	0
1R-07267		5000 Highway 37 N	Clean Room	SP-9	Air	Indoor	Stationary Ambient	Field Sample	N/A	1665	8/10/2001	10		0	0	0	0.0023	0	0	0.0023	1	0	0	0	0	0	0	0	0	0	0	0	0	0	0	0	0	0	0	0
1R-07268		5000 Highway 37 N	Property	SP-14	Air	Indoor	Stationary Ambient	Field Sample	N/A	1589	8/10/2001	10		0.0024	0	0.0073	0.0024	0	0	0.0122	5	0	0	0	0	0	0	0	0	0	0	0	0	0	0	0	0	0	0	0
1R-07269		5000 Highway 37 N	Gate	SP-19	Air	Outdoor	Stationary Ambient	Field Sample	N/A	1634	8/10/2001	10		0	0	0	0.0048	0.0024	0	0.0071	3	0	0	0	0	0	0	0	0	0	0	0	0	0	0	0	0	0	0	0
1R-07272		5000 Highway 37 N	Clean Room	SP-17	Air	Indoor	Stationary Ambient	Field Sample	N/A	1701	8/10/2001	10		0	0	0.0023	0.0023	0	0	0.0046	2	0	0	0	0	0	0	0	0	0	0	0	0	0	0	0	0	0	0	0
1R-07277	Operate - Bulldozer, upper level	5000 Highway 37 N	Property	Shoulder	Air	Outdoor	Personal	Field Sample	N/A	47	8/10/2001	10		0	0	0	0	0	0	0	0	0	0	0	0	0	0	0	0	0	0	0	0	0	0	0	0	0	0	0	0
1R-07279	Drive - Water truck, upper	5000 Highway 37 N	Property	Shoulder	Air	Outdoor	Personal	Field Sample	N/A	50	8/10/2001	10		0	0	0	0	0	0	0	0	0	0	0	0	0	0	0	0	0	0	0	0	0	0	0	0	0	0	0	0
1R-07282	Volvo	5000 Highway 37 N	Property	Shoulder	Air	Outdoor	Personal	Field Sample	N/A	810	8/11/2001	10		0.0078	0	0.0156	0.0234	0	0.0078	0.0545	7	0	0	0	0	0	0	0	0	0	0	0	0	0	0	0	0	0	0	0
1R-07283	Volvo	5000 Highway 37 N	Property	Shoulder	Air	Outdoor	Personal	Field Sample	N/A	53	8/11/2001	10		0	0	0	0	0	0	0	0	0	0	0	0	0	0	0	0	0	0	0	0	0	0	0	0	0	0	0	0
1R-07285	Drive - Water truck, upper	5000 Highway 37 N	Property	Shoulder	Air	Outdoor	Personal	Field Sample	N/A	47	8/11/2001	10		0	0	0	0	0	0	0	0	0	0	0	0	0	0	0	0	0	0	0	0	0	0	0	0	0	0	0	0
1R-07286	Operate - Bulldozer, upper level	5000 Highway 37 N	Property	Shoulder	Air	Outdoor	Personal	Field Sample	N/A	843	8/11/2001	10		0.0075	0	0.0225	0.0075	0.0374	0.0075	0.0824	11	0	0	0	0	0	0	0	0	0	0	0	0	0	0	0	0	0	0	0
1R-07287	Operate - Bulldozer, upper level	5000 Highway 37 N	Property	Shoulder	Air	Outdoor	Personal	Field Sample	N/A	47	8/11/2001	10		0	0	0.1343	0	0	0	0.1343	1	0	0	0	0	0	0	0	0	0	0	0	0	0	0	0	0	0	0	0
1R-07294		5000 Highway 37 N	Clean Room	SP-9	Air	Indoor	Stationary Ambient	Field Sample	N/A	1710	8/11/2001	10		0	0	0	0	0.0024	0	0.0024	1	0	0	0	0	0	0	0	0	0	0	0	0	0	0	0	0	0	0	0
1R-07295		5000 Highway 37 N	Property	SP-15	Air	Outdoor	Stationary Ambient	Field Sample	N/A	1625	8/11/2001	10		0	0	0	0	0	0	0	0	0	0	0	0	0	0	0	0	0	0	0	0	0	0	0	0	0	0	0	0
1R-07296		5000 Highway 37 N	Clean Room	SP-17	Air	Indoor	Stationary Ambient	Field Sample	N/A	1716	8/11/2001	10		0	0	0	0	0	0	0	0	0	0	0	0	0	0	0	0	0	0	0	0	0	0	0	0	0	0	0	0
1R-07297		5000 Highway 37 N	Gate	SP-19	Air	Outdoor	Stationary Ambient	Field Sample	N/A	1722	8/11/2001	10		0	0	0	0	0	0	0	0	0	0	0	0	0	0	0	0	0	0	0	0	0	0	0	0	0	0	0	0
1R-07300		5000 Highway 37 N	Property	SP-1	Air	Outdoor	Stationary Perimeter	Field Sample	N/A	1601	8/11/2001	10		0	0	0	0	0	0	0	0	0	0	0	0	0	0	0	0	0	0	0	0	0	0	0	0	0	0	0	0
1R-07301		5000 Highway 37 N	Property	SP-2	Air	Outdoor	Stationary Perimeter	Field Sample	N/A	1613	8/11/2001	10		0	0	0.0052	0	0	0	0.0052	2	0	0	0	0	0	0	0	0	0	0	0	0	0	0	0	0	0	0	0
1R-07302		5000 Highway 37 N	Property	SP-4	Air	Outdoor	Stationary Perimeter	Field Sample	N/A	1640	8/11/2001	10		0	0	0.0026	0	0	0.0026	0.0051	2	0	0	0	0	0	0	0	0	0	0	0	0	0	0	0	0	0	0	0
1R-07303		5000 Highway 37 N	Property	SP-5	Air	Outdoor	Stationary Perimeter	Field Sample	N/A	1646	8/11/2001	10		0	0	0	0.0102	0.0076	0	0.0178	7	0	0	0	0	0	0	0	0	0	0	0	0	0	0	0	0	0	0	0
1R-07304		5000 Highway 37 N	Property	SP-6	Air	Outdoor	Stationary Perimeter	Field Sample	N/A	1677	8/11/2001	10		0	0	0	0	0.0025	0	0.0025	1	0	0	0	0	0	0	0	0	0	0	0	0	0	0	0	0	0	0	0
1R-07305		5000 Highway 37 N	Property	SP-7	Air	Outdoor	Stationary Perimeter	Field Sample	N/A	1686	8/11/2001	10		0	0	0.0025	0	0.0025	0	0.0050	2	0	0	0	0	0	0	0	0	0	0	0	0	0	0	0	0	0	0	0
1R-07316		5000 Highway 37 N	Clean Room	SP-9	Air	Indoor	Stationary Ambient	Field Sample	N/A	1821	8/13/2001	10		0	0	0	0	0	0	0	0	0	0	0	0	0	0	0	0	0	0	0	0	0	0	0	0	0	0	0	0
1R-07317		5000 Highway 37 N	Property	SP-10	Air	Indoor	Stationary Ambient	Field Sample	N/A	1701	8/13/2001	10		0	0	0	0	0	0	0	0	0	0	0	0	0	0	0	0	0	0	0	0	0	0	0	0	0	0	0	0
1R-07318		5000 Highway 37 N	Clean Room	SP-17	Air	Indoor	Stationary Ambient	Field Sample	N/A	1728	8/13/2001	10		0	0	0	0	0.0037	0.0037	0.0073	2	0	0	0	0	0	0	0	0	0	0	0	0	0	0	0	0	0	0	0
1R-07319		5000 Highway 37 N	Gate	SP-19	Air	Outdoor	Stationary Ambient	Field Sample	N/A	1652	8/13/2001	10		0	0	0	0	0	0	0	0	0	0	0	0	0	0	0	0	0	0	0	0	0	0	0	0	0	0	0	0
1R-07322		5000 Highway 37 N	Property	SP-1	Air	Outdoor	Stationary Perimeter	Field Sample	N/A	1671	8/13/2001	10		0	0	0.0025	0.0025	0.0100	0	0.0150	6	0	0	0	0	0	0	0	0	0	0	0	0	0	0	0	0	0	0	0
1R-07323		5000

Sample ID	Task	Property Group (Location)	Sample Group	Location Description (Sub Location)	Media Type	Matrix	Sample Type	Category	Pre Post Clear	Vol (air=L)/ Area (dust=cm²)	Sample Date	Grid Openings	Filter Status Non Analyzed	ISO Concentrations (Air = structures/cc)(Dust = structures/cm²) (METHOD - ISO 10312)																											
														Libby Amphiboles (LA)								Chrysotile (C)								Other Amphiboles (OA)							
														Excluded Structures			Structures Detected					Excluded Structures			Structures Detected					Excluded Structures			Structures Detected				
														Aspect Ratio < 5:1	Length < 0.5 u	Diameter > 0.5u	Length 0.5 to 5 u	Length 5 to 10 u	Length > 10 u	Total Conc. LA	Total Count LA	Aspect Ratio < 5:1	Length < 0.5 u	Diameter > 0.5u	Length 0.5 to 5 u	Length 5 to 10 u	Length > 10 u	Total Conc. C	Total Count C	Aspect Ratio < 5:1	Length < 0.5 u	Diameter > 0.5u	Length 0.5 to 5 u	Length 5 to 10 u	Length > 10 u	Total Conc. OA	Total Count OA
1R-07783		5000 Highway 37 N	Property	SP-1	Air	Outdoor	Stationary Perimeter	Field Sample	N/A	1329	8/18/2001	10		0.0029	0	0.0029	0.0029	0.0117	0	0.0205	7	0	0	0	0	0	0	0	0	0	0	0	0	0	0	0	0	0	0
1R-07784		5000 Highway 37 N	Property	SP-2	Air	Outdoor	Stationary Perimeter	Field Sample	N/A	1335	8/18/2001	10		0.0029	0	0	0.0029	0	0	0.0058	2	0	0	0	0	0	0	0	0	0	0	0	0	0	0	0	0	0	0
1R-07785		5000 Highway 37 N	Property	SP-4	Air	Outdoor	Stationary Perimeter	Field Sample	N/A	1263	8/18/2001	10		0	0	0	0	0	0	0	0	0	0	0	0	0	0	0	0	0	0	0	0	0	0	0	0	0	0	0
1R-07786		5000 Highway 37 N	Property	SP-5	Air	Outdoor	Stationary Perimeter	Field Sample	N/A	1281	8/18/2001	10		0	0	0	0	0	0	0	0	0	0	0	0	0	0	0	0	0	0	0	0	0	0	0	0	0	0	0
1R-07787		5000 Highway 37 N	Property	SP-6	Air	Outdoor	Stationary Perimeter	Field Sample	N/A	1407	8/18/2001	10		0	0	0	0.0028	0.0028	0	0.0055	2	0	0	0	0	0	0	0	0	0	0	0	0	0	0	0	0	0	0
1R-07788		5000 Highway 37 N	Property	SP-7	Air	Outdoor	Stationary Perimeter	Field Sample	N/A	1416	8/18/2001	10		0	0	0.0055	0.0055	0.0027	0	0.0137	5	0	0	0	0	0	0	0	0	0	0	0	0	0	0	0	0	0	0
1R-07799		5000 Highway 37 N	Clean Room	SP-9	Air	Indoor	Stationary Ambient	Field Sample	N/A	1374	8/18/2001	10		0	0	0	0	0	0	0	0	0	0	0	0	0	0	0	0	0	0	0	0	0	0	0	0	0	0	0
1R-07800		5000 Highway 37 N	Property	SP-15	Air	Outdoor	Stationary Ambient	Field Sample	N/A	1395	8/18/2001	10		0	0	0	0	0	0	0	0	0	0	0	0	0	0	0	0	0	0	0	0	0	0	0	0	0	0	0
1R-07802		5000 Highway 37 N	Gate	SP-19	Air	Outdoor	Stationary Ambient	Field Sample	N/A	1362	8/18/2001	10		0	0	0	0	0.4988	0	0.4988	4	0	0	0	0	0	0	0	0	0	0	0	0	0	0	0	0	0	0
1R-07805		5000 Highway 37 N	Property	SP-1	Air	Outdoor	Stationary Perimeter	Field Sample	N/A	1567	8/20/2001	10		0.0025	0	0.0025	0.0025	0	0	0.0074	3	0	0	0	0	0	0	0	0	0	0	0	0	0	0	0	0	0	0
1R-07808		5000 Highway 37 N	Property	SP-5	Air	Outdoor	Stationary Perimeter	Field Sample	N/A	1635	8/20/2001	10		0	0	0	0.0024	0	0	0.0024	1	0	0	0	0	0	0	0	0	0	0	0	0	0	0	0	0	0	0
1R-07809		5000 Highway 37 N	Property	SP-6	Air	Outdoor	Stationary Perimeter	Field Sample	N/A	1665	8/20/2001	10		0.0023	0	0	0.0023	0	0	0.0047	2	0	0	0	0	0	0	0	0	0	0	0	0	0	0	0	0	0	0
1R-07810		5000 Highway 37 N	Property	SP-7	Air	Outdoor	Stationary Perimeter	Field Sample	N/A	1653	8/20/2001	10		0	0	0.0047	0.0071	0.0047	0	0.0165	7	0	0	0	0	0	0	0	0	0	0	0	0	0	0	0	0	0	0
1R-07826		5000 Highway 37 N	NAFU	SP-18	Air	Outdoor	Stationary Ambient	Field Sample	N/A	1653	8/20/2001	10		0	0	0	0	0	0	0	0	0	0	0	0	0	0	0	0	0	0	0	0	0	0	0	0	0	0	0
1R-07838		5000 Highway 37 N	Property	SP-7	Air	Outdoor	Stationary Perimeter	Field Sample	N/A	1539	8/21/2001	10		0	0	0	0	0	0	0	0	0	0	0	0	0	0	0	0	0	0	0	0	0	0	0	0	0	0	0
1R-07870		5000 Highway 37 N	Perimeter	SP-1	Air	Outdoor	Stationary Perimeter	Field Sample	N/A	1518	8/22/2001	10		0	0	0	0.0042	0	0	0.0042	1	0	0	0	0	0	0	0	0	0	0	0	0	0	0	0	0	0	0
1R-07871		5000 Highway 37 N	Perimeter	SP-2	Air	Outdoor	Stationary Perimeter	Field Sample	N/A	1524	8/22/2001	10		0	0	0	0.0083	0	0	0.0083	2	0	0	0	0	0	0	0	0	0	0	0	0	0	0	0	0	0	0
1R-07872		5000 Highway 37 N	Perimeter	SP-4	Air	Outdoor	Stationary Perimeter	Field Sample	N/A	1188	8/22/2001	10		0	0	0	0	0	0	0	0	0	0	0	0	0	0	0	0	0	0	0	0	0	0	0	0	0	0	0
1R-07873		5000 Highway 37 N	Perimeter	SP-5	Air	Outdoor	Stationary Perimeter	Field Sample	N/A	1209	8/22/2001	10		0	0	0	0	0.0052	0	0.0052	1	0	0	0	0.0052	0	0	0.0052	1	0	0	0	0	0	0	0	0	0	0
1R-07874		5000 Highway 37 N	Perimeter	SP-6	Air	Outdoor	Stationary Perimeter	Field Sample	N/A	1455	8/22/2001	10		0	0	0	0	0	0	0	0	0	0	0	0	0	0	0	0	0	0	0	0	0	0	0	0	0	0	0
1R-07875		5000 Highway 37 N	Perimeter	SP-7	Air	Outdoor	Stationary Perimeter	Field Sample	N/A	1476	8/22/2001	10		0	0	0	0	0.0043	0	0.0043	1	0	0	0	0	0	0	0	0	0	0	0	0	0	0	0	0	0	0
1R-07885		5000 Highway 37 N	Property	SP-1	Air	Outdoor	Stationary Perimeter	Field Sample	N/A	1641	9/18/2001	10		0	0	0.0038	0.0038	0.0038	0	0.0115	3	0	0	0	0	0	0	0	0	0	0	0	0	0	0	0	0	0	0
1R-07886		5000 Highway 37 N	Property	SP-2	Air	Outdoor	Stationary Perimeter	Field Sample	N/A	1524	9/18/2001	10		0	0	0	0	0	0	0	0	0	0	0	0	0	0	0	0	0	0	0	0	0	0	0	0	0	0	0
1R-07888		5000 Highway 37 N	Property	SP-5	Air	Outdoor	Stationary Perimeter	Field Sample	N/A	1470	9/18/2001	10		0	0	0	0	0	0	0	0	0	0	0	0	0	0	0	0	0	0	0	0	0	0	0	0	0	0	0
1R-07889		5000 Highway 37 N	Property	SP-6	Air	Outdoor	Stationary Perimeter	Field Sample	N/A	1698	9/18/2001	10		0	0	0	0	0	0	0	0	0	0	0	0	0	0	0	0	0	0	0	0	0	0	0	0	0	0	0
1R-07890		5000 Highway 37 N	Property	SP-7	Air	Outdoor	Stationary Perimeter	Field Sample	N/A	1750	9/18/2001	10			0				0	0	0						0	0	0						0					0
1R-07896		5000 Highway 37 N	Clean Room	SP-9	Air	Indoor	Stationary Ambient	Field Sample	N/A	1692	9/18/2001	10		0.0023	0	0.0023	0.0115	0	0.0023	0.0184	8	0	0	0	0	0	0	0	0	0	0	0	0	0	0	0	0	0	0
1R-07898		5000 Highway 37 N	Gate	SP-19	Air	Outdoor	Stationary Ambient	Field Sample	N/A	1683	9/18/2001	10		0	0	0	0.0023	0	0	0.0023	1	0	0	0	0	0	0	0	0	0	0	0	0	0	0	0	0	0	0
1R-07908		5000 Highway 37 N	Property	60' Southwest of center of West side concrete pad	Air	Outdoor	Stationary	Field Sample	N/A	1259	9/17/2001	10		0	0	0	0	0	0	0	0	0	0	0	0	0	0	0	0	0	0	0	0	0	0	0	0	0	0	0
1R-07909		5000 Highway 37 N	Property	65' North of North Corner of concrete pad	Air	Outdoor	Stationary	Field Sample	N/A	1226	9/17/2001	10		0	0	0	0	0	0	0	0	0	0	0	0	0	0	0	0	0	0	0	0	0	0	0	0	0	0	0
1R-07912		5000 Highway 37 N	Property	SP-1	Air	Outdoor	Stationary Perimeter	Field Sample	N/A	1664	9/19/2001	10		0	0	0	0	0	0	0	0	0	0	0	0	0	0	0	0	0	0	0	0	0	0	0	0	0	0	0
1R-07914		5000 Highway 37 N	Property	SP-4	Air	Outdoor	Stationary Perimeter	Field Sample	N/A	1596	9/19/2001	10		0	0	0	0	0.0044	0	0.0044	2	0	0	0	0	0	0	0	0	0	0	0	0	0	0	0	0	0	0
1R-07915		5000 Highway 37 N	Property	SP-5	Air	Outdoor	Stationary Perimeter	Field Sample	N/A	1611	9/19/2001	10		0	0	0	0	0	0	0	0	0	0	0	0	0	0	0	0	0	0	0	0	0	0	0	0	0	0	0
1R-07916		5000 Highway 37 N	Property	SP-6	Air	Outdoor	Stationary Perimeter	Field Sample	N/A	1437	9/19/2001	10		0	0	0.0049	0	0	0	0.0049	2	0	0	0	0	0	0	0	0	0	0	0	0	0	0	0	0	0	0
1R-07917		5000 Highway 37 N	Property	SP-7	Air	Outdoor	Stationary Perimeter	Field Sample	N/A	1716	9/19/2001	10		0	0	0	0	0.0041	0	0.0041	2	0	0	0	0	0	0	0	0	0	0	0	0	0	0	0	0	0	0
1R-07938		5000 Highway 37 N	Property	SP-1	Air	Outdoor	Stationary Perimeter	Field Sample	N/A	1596	9/20/2001	10		0.0046	0	0.0023	0.0137	0.0023	0	0.0228	10	0	0	0	0	0	0	0	0	0	0	0	0	0	0	0	0	0	0
1R-07939		5000 Highway 37 N	Property	SP-2	Air	Outdoor	Stationary Perimeter	Field Sample	N/A	1593	9/20/2001	10		0.0046	0	0	0	0	0	0.0046	2	0	0	0	0	0	0	0	0	0	0	0	0	0	0	0	0	0	0
1R-07940		5000 Highway 37 N	Property	SP-4	Air	Outdoor	Stationary Perimeter	Field Sample	N/A	1425	9/20/2001	10		0	0	0.0051	0.0025	0	0	0.0076	3	0	0	0	0	0	0	0	0	0	0	0	0	0	0	0	0	0	0
1R-07941		5000 Highway 37 N	Property	SP-5	Air	Outdoor	Stationary Perimeter	Field Sample	N/A	1419	9/20/2001	10		0.0026	0	0	0.0205	0	0	0.0230	9	0	0	0	0	0	0	0	0	0	0	0	0	0	0	0	0	0	0
1R-07943		5000 Highway 37 N	Property	SP-7	Air	Outdoor	Stationary Perimeter	Field Sample	N/A	1560	9/20/2001	10		0	0	0	0.0023	0	0	0.0023	1	0	0	0	0	0	0	0	0	0	0	0	0	0	0	0	0	0	0
1R-07957		5000 Highway 37 N	Property	SP-13	Air	Outdoor	Stationary Ambient	Field Sample	N/A	1617	9/20/2001	10		0	0	0.0039	0.0117	0	0	0.0156	4	0	0	0	0	0	0	0	0	0	0	0	0	0	0	0	0	0	0
1R-07967		5000 Highway 37 N	Property	65' North of North Corner of concrete pad	Air	Outdoor	Stationary	Field Sample	N/A	1410	9/20/2001	10		0	0	0.0045	0	0	0	0.0045	1	0	0	0	0	0	0	0	0	0	0	0	0	0	0	0	0	0	0
1R-07970		5000 Highway 37 N	Property	SP-1	Air	Outdoor	Stationary Perimeter	Field Sample	N/A	1563	9/21/2001	10		0.0022	0	0	0.0067	0	0	0.0090	4	0	0	0	0	0	0	0	0	0	0	0	0	0	0	0	0	0	0
1R-07971		5000 Highway 37 N	Property	SP-2	Air	Outdoor	Stationary Perimeter	Field Sample	N/A	1599	9/21/2001	10		0	0	0	0.0022	0	0	0.0022	1	0	0	0	0	0	0	0	0	0	0	0	0	0	0	0	0	0	0
1R-07972		5000 Highway 37 N	Property	SP-4	Air	Outdoor	Stationary Perimeter	Field Sample	N/A	1470	9/21/2001	10		0	0	0.0024	0	0	0	0.0024	1	0	0	0	0	0	0	0	0	0	0	0	0	0	0	0	0	0	0
1R-07973		5000 Highway 37 N	Property	SP-5	Air	Outdoor	Stationary Perimeter	Field Sample	N/A	1502	9/21/2001	10		0	0	0.0047	0.0023	0	0	0.0070	3	0	0	0	0	0	0	0	0	0	0	0	0	0	0	0	0	0	0
1R-07974		5000 Highway 37 N	Property	SP-6	Air	Outdoor	Stationary Perimeter	Field Sample	N/A	1584	9/21/2001	10		0	0	0	0.0044	0	0.0022	0.0066	3	0	0	0	0	0	0	0	0	0	0	0	0	0	0	0	0	0	0
1R-07975		5000 Highway 37 N	Property	SP-7	Air	Outdoor	Stationary Perimeter	Field Sample	N/A	1584	9/21/2001	10		0.0022	0	0.0022	0.0044	0	0	0.0088	4	0	0	0	0	0	0	0	0	0	0	0	0	0	0	0	0	0	0
1R-07982		5000 Highway 37 N	Clean Room	SP-17	Air	Indoor	Stationary Ambient	Field Sample	N/A	1581	9/21/2001	10		0	0	0	0	0	0	0	0	0	0	0	0	0	0	0	0	0	0	0	0	0	0	0	0	0	0	0
1R-07983		5000 Highway 37 N	Gate	SP-19	Air	Outdoor	Stationary Ambient	Field Sample	N/A	1596	9/21/2001	10		0	0	0	0	0.0040	0	0.0040	1	0	0	0	0	0	0	0	0	0	0	0	0	0	0	0	0	0	0
1R-07989		5000 Highway 37 N	Marcor Office	SP-14	Air	Outdoor	Stationary Ambient	Field Sample	N/A	1611	9/21/2001	10			0				0	0	0						0	0	0						0					0	0
1R-07995		5000 Highway 37 N	Property	SP-1	Air	Outdoor	Stationary Perimeter	Field Sample	N/A	1542	9/22/2001	10		0	0	0.0068	0.0023	0.0023	0	0.0113	5	0	0	0	0	0	0	0	0	0	0	0	0	0	0	0	0	0	0
1R-07996		5000 Highway 37 N	Property	SP-2	Air	Outdoor	Stationary Perimeter	Field Sample	N/A	1536	9/22/2001	10		0	0	0	0	0	0	0	0	0	0	0	0	0	0	0	0	0	0	0	0	0	0	0	0	0	0	0
1R-07997		5000 Highway 37 N	Property	SP-4	Air	Outdoor	Stationary Perimeter	Field Sample	N/A	1455	9/22/2001	10		0	0	0	0	0	0	0	0	0	0	0	0	0	0	0	0	0	0	0	0	0	0	0	0	0	0	0
1R-07998		5000 Highway 37 N	Property	SP-5	Air	Outdoor	Stationary Perimeter	Field Sample	N/A	1440	9/22/2001	10		0	0	0	0	0.0024	0.0024	0.0049	2	0	0	0	0	0	0	0	0	0	0	0	0	0	0	0	0	0	0
1R-07999		5000 Highway 37 N	Property	SP-6	Air	Outdoor	Stationary Perimeter	Field Sample	N/A	1509	9/22/2001	10		0	0	0	0.0023	0	0	0.0023	1	0	0	0	0	0	0	0	0	0	0	0	0	0	0	0	0	0	0
1R-08000		5000 Highway 37 N	Property	SP-7	Air	Outdoor	Stationary Perimeter	Field Sample	N/A	1515	9/22/2001	10		0.0023	0	0	0.0139	0.0046	0	0.0208	9	0	0	0	0	0	0	0	0	0	0	0	0	0	0	0	0	0	0
1R-08137		5000 Highway 37 N	Property	SP-5	Air	Outdoor	Stationary Perimeter	Field Sample	N/A	1431	8/23/2001	10		0	0	0	0	0	0	0	0	0	0	0	0	0	0	0	0	0	0	0	0	0	0	0	0	0	0	0
1R-08138		5000 Highway 37 N	Property	SP-6	Air	Outdoor	Stationary Perimeter	Field Sample	N/A	1569	8/23/2001	10		0	0	0	0	0	0	0	0	0	0	0	0	0	0	0	0	0	0	0	0	0	0	0	0	0	0	0
1R-08139		5000 Highway 37 N	Property	SP-7	Air	Outdoor	Stationary Perimeter	Field Sample	N/A	1566	8/23/2001	10		0	0	0	0.0040	0.0081	0	0.0121	3	0	0	0	0	0	0	0	0	0	0	0	0	0	0	0	0	0	0
1R-08151		5000 Highway 37 N	Marcor Office	SP-13	Air	Indoor	Stationary Ambient	Field Sample	N/A	1584	8/23/2001	10		0	0	0	0	0	0	0	0	0	0	0	0	0	0	0	0	0	0	0	0	0	0	0	0	0	0	0
1R-08160		5000 Highway 37 N	Property	SP-1	Air	Outdoor	Stationary Perimeter	Field Sample	N/A	1374	8/27/2001	10		0	0	0.0025	0.0102	0	0	0.0127	5	0	0	0	0	0	0	0	0	0	0	0	0	0	0	0	0	0	0
1R-08163		5000 Highway 37 N	Property	SP-1	Air	Outdoor	Stationary Perimeter	Field Sample	N/A	1503	8/24/2001	10		0	0	0.0042	0.0042	0	0	0.0084	2	0	0	0	0	0	0	0	0	0	0	0	0	0	0	0	0	0	0
1R-08164		5000 Highway 37 N	Property	SP-2	Air	Outdoor	Stationary Perimeter	Field Sample	N/A	1539	8/24/2001	10		0	0	0	0.0041	0	0	0.0041	1	0	0	0	0	0	0	0	0	0	0	0	0	0	0	0	0	0	0
1R-08165		5000 Highway 37 N	Property	SP-4	Air	Outdoor	Stationary Perimeter	Field Sample	N/A	1431	8/24/2001	10		0	0	0	0	0	0	0	0	0	0	0	0	0	0	0	0	0	0	0	0	0	0	0	0	0	0	0
1R-08166		5000 Highway 37 N	Property	SP-5	Air	Outdoor	Stationary Perimeter	Field Sample	N/A	1458	8/24/2001	10		0	0	0	0	0	0	0	0	0	0	0	0	0	0	0	0	0	0	0	0	0	0	0	0	0	0	0
1R-08167		5000 Highway 37 N	Property	SP-6	Air	Outdoor	Stationary Perimeter	Field Sample	N/A	1464	8/24/2001	10		0	0	0	0	0	0	0	0	0	0	0	0	0	0	0	0	0	0	0	0	0	0	0	0	0	0	0
1R-08168		5000 Highway 37 N	Property	SP-7	Air	Outdoor	Stationary Perimeter	Field Sample	N/A	1476	8/24/2001	10		0	0	0	0	0	0	0	0	0	0	0	0	0	0	0	0	0	0	0	0	0	0	0	0	0	0	0
1R-08192		5000 Highway 37 N	Property	SP-1	Air	Outdoor	Stationary Perimeter	Field Sample	N/A	1383	8/25/2001	10		0	0	0	0.0046	0	0	0.0046	1	0	0	0	0	0	0	0	0	0	0	0	0	0	0	0	0	0	0
1R-08193		5000 Highway 37 N	Property	SP-2	Air	Outdoor	Stationary Perimeter	Field Sample	N/A	1350	8/25/2001	10		0	0	0.0047	0.0094	0.0047	0	0.0187	4	0	0	0	0	0	0	0	0	0	0	0	0	0	0	0	0	0	0
1R-08194		5000 Highway 37 N	Property	SP-4	Air	Outdoor	Stationary Perimeter	Field Sample	N/A	1440	8/25/2001	10		0	0	0	0.0044	0	0	0.0044	1	0	0	0	0.0131	0	0	0.0131	3	0	0	0	0	0	0	0	0	0	0	0
1R-08195		5000 Highway 37 N	Property	SP-5	Air	Outdoor	Stationary Perimeter	Field Sample	N/A	1440	8/25/2001	10		0	0	0	0	0	0	0	0	0	0	0	0	0	0	0	0	0	0	0	0	0	0	0	0	0	0	0
1R-08196		5000 Highway 37 N	Property	SP-6	Air	Outdoor	Stationary Perimeter	Field Sample	N/A	1569	8/25/2001	10		0	0	0	0	0	0	0	0	0	0	0	0	0	0	0	0	0	0	0	0	0	0	0	0	0	0	0
1R-08197		5000 Highway 37 N	Property	SP-7	Air	Outdoor	Stationary Perimeter	Field Sample	N/A	1581	8/25/2001	10		0	0	0	0.0120	0	0	0.0120	3	0	0	0	0.0160	0	0	0.0160	4	0	0	0	0	0	0	0	0	0	0	0
1R-08207		5000 Highway 37 N	Clean Room	SP-9	Air	Indoor	Stationary Ambient	Field Sample	N/A	1593	8/25/2001	10		0	0	0	0	0	0	0	0	0	0	0	0	0	0	0	0	0	0	0	0	0	0	0	0	0	0	0
1R-08208		5000 Highway 37 N	Property	SP-15	Air	Outdoor	Stationary Ambient	Field Sample	N/A	1536	8/25/2001	10		0	0	0	0	0	0	0	0	0	0	0	0	0	0	0	0	0	0	0	0	0	0	0	0	0	0	0
1R-08209		5000 Highway 37 N	Clean Room	SP-17	Air	Indoor	Stationary Ambient	Field Sample	N/A	1566	8/25/2001	10		0	0	0	0	0.0040	0	0.0040	1	0	0	0	0	0	0	0	0	0	0	0	0	0	0	0	0	0	0
1R-08210		5000 Highway 37 N	Gate	SP-19	Air	Outdoor	Stationary Ambient	Field Sample	N/A	1584	8/25/2001	10		0	0	0.1072	0.1072	0	0	0.2144	2	0	0	0	0	0	0	0	0	0	0	0	0	0	0	0	0	0	0
1R-08211	Drive - MT30	5000 Highway 37 N	Property	Shoulder	Air	Outdoor	Personal	Field Sample	N/A	717	8/25/2001	10		0	0	0	0.0440	0.0088	0.0176	0.0704	8	0	0	0	0	0	0	0	0	0	0	0	0	0	0	0	0	0	0
1R-08212	Drive - MT30	5000 Highway 37 N	Property	Shoulder	Air	Outdoor	Personal	Field Sample	N/A	62	8/25/2001	10		0	0	0	0	0	0	0	0	0	0	0	0	0	0	0	0	0	0	0	0	0	0	0	0	0	0	0
1R-08215

Sample ID	Task	Property Group (Location)	Sample Group	Location Description (Sub Location)	Media Type	Matrix	Sample Type	Category	Pre Post Clear	Vol (air=L)/ Area (dust=cm²)	Sample Date	Grid Openings	Filter Status Non Analyzed	ISO Concentrations (Air = structures/cc)(Dust = structures/cm²) (METHOD - ISO 10312) Libby Amphiboles (LA) Excluded Structures Aspect Ratio < 5:1	Length < 0.5 u	Dia-meter > 0.5u	Structures Detected Length 0.5 to 5 u	Length 5 to 10 u	Length > 10 u	Total Conc. LA	Total Count LA	Chrysotile (C) Excluded Structures Aspect Ratio < 5:1	Length < 0.5 u	Dia-meter > 0.5u	Structures Detected Length 0.5 to 5 u	Length 5 to 10 u	Length > 10 u	Total Conc. C	Total Count C	Other Amphiboles (OA) Excluded Structures Aspect Ratio < 5:1	Length < 0.5 u	Dia-meter > 0.5u	Structures Detected Length 0.5 to 5 u	Length 5 to 10 u	Length > 10 u	Total Conc. OA	Total Count OA
1R-08388		5000 Highway 37 N	Property	SP-1	Air	Outdoor	Stationary Perimeter	Field Sample	N/A	1419	9/6/2001	10		0	0	0	0	0	0	0	0	0	0	0	0	0	0	0	0	0	0	0	0	0	0	0	0
1R-08389		5000 Highway 37 N	Property	SP-2	Air	Outdoor	Stationary Perimeter	Field Sample	N/A	1425	9/6/2001	10		0	0	0	0	0	0.0049	0.0049	2	0	0	0	0	0	0	0	0	0	0	0	0	0	0	0	0
1R-08390		5000 Highway 37 N	Property	SP-4	Air	Outdoor	Stationary Perimeter	Field Sample	N/A	1485	9/6/2001	10		0	0	0	0	0	0	0	0	0	0	0	0	0	0	0	0	0	0	0	0	0	0	0	0
1R-08391		5000 Highway 37 N	Property	SP-5	Air	Outdoor	Stationary Perimeter	Field Sample	N/A	1512	9/6/2001	10		0.0023	0	0.0023	0	0	0	0.0046	2	0	0	0	0	0	0	0	0	0	0	0	0	0	0	0	0
1R-08392		5000 Highway 37 N	Property	SP-6	Air	Outdoor	Stationary Perimeter	Field Sample	N/A	1437	9/6/2001	10		0	0	0	0	0	0	0	0	0	0	0	0	0	0	0	0	0	0	0	0	0	0	0	0
1R-08393		5000 Highway 37 N	Property	SP-7	Air	Outdoor	Stationary Perimeter	Field Sample	N/A	1449	9/6/2001	10		0	0	0	0	0	0	0	0	0	0	0	0	0	0	0	0	0	0	0	0	0	0	0	0
1R-08735		5000 Highway 37 N	Property	SP-1	Air	Outdoor	Stationary Perimeter	Field Sample	N/A	1151	9/7/2001	10		0	0	0	0.0030	0	0	0.0030	1	0	0	0	0.0030	0	0	0.0030	1	0	0	0	0	0	0	0	0
1R-08736		5000 Highway 37 N	Property	SP-2	Air	Outdoor	Stationary Perimeter	Field Sample	N/A	1154	9/7/2001	10		0	0	0	0.0091	0.0030	0	0.0121	4	0	0	0	0	0	0	0	0	0	0	0	0	0	0	0	0
1R-08737		5000 Highway 37 N	Property	SP-4	Air	Outdoor	Stationary Perimeter	Field Sample	N/A	1169	9/7/2001	10		0	0	0	0	0	0	0	0	0	0	0	0	0	0	0	0	0	0	0	0	0	0	0	0
1R-08738		5000 Highway 37 N	Property	SP-5	Air	Outdoor	Stationary Perimeter	Field Sample	N/A	1169	9/7/2001	10		0	0	0	0	0	0	0	0	0	0	0	0	0	0	0	0	0	0	0	0	0	0	0	0
1R-08739		5000 Highway 37 N	Property	SP-6	Air	Outdoor	Stationary Perimeter	Field Sample	N/A	1234	9/7/2001	10		0	0	0	0	0	0	0	0	0	0	0	0	0	0	0	0	0	0	0	0	0	0	0	0
1R-08740		5000 Highway 37 N	Property	SP-7	Air	Outdoor	Stationary Perimeter	Field Sample	N/A	1220	9/7/2001	10		0	0	0	0	0	0	0	0	0	0	0	0	0	0	0	0	0	0	0	0	0	0	0	0
1R-08746		5000 Highway 37 N	Property	SP-1	Air	Outdoor	Stationary Perimeter	Field Sample	N/A	1482	9/8/2001	10		0	0	0	0.0047	0	0	0.0047	2	0	0	0	0	0	0	0	0	0	0	0	0	0	0	0	0
1R-08747		5000 Highway 37 N	Property	SP-2	Air	Outdoor	Stationary Perimeter	Field Sample	N/A	1485	9/8/2001	10		0	0	0	0.0024	0	0	0.0024	1	0	0	0	0	0	0	0	0	0	0	0	0	0	0	0	0
1R-08748		5000 Highway 37 N	Property	SP-4	Air	Outdoor	Stationary Perimeter	Field Sample	N/A	1452	9/8/2001	10		0	0	0	0.0024	0	0	0.0024	1	0	0	0	0	0	0	0	0	0	0	0	0	0	0	0	0
1R-08749		5000 Highway 37 N	Property	SP-5	Air	Outdoor	Stationary Perimeter	Field Sample	N/A	1464	9/8/2001	10		0	0	0	0	0.0024	0	0.0024	1	0	0	0	0	0	0	0	0	0	0	0	0	0	0	0	0
1R-08750		5000 Highway 37 N	Property	SP-6	Air	Outdoor	Stationary Perimeter	Field Sample	N/A	1479	9/8/2001	10		0	0	0	0	0	0	0	0	0	0	0	0	0	0	0	0	0	0	0	0	0	0	0	0
1R-08751		5000 Highway 37 N	Property	SP-7	Air	Outdoor	Stationary Perimeter	Field Sample	N/A	1535	9/8/2001	10		0	0	0.0023	0.0023	0	0	0.0046	2	0	0	0	0	0	0	0	0	0	0	0	0	0	0	0	0
1R-08754		5000 Highway 37 N	Property	SP-1	Air	Outdoor	Stationary Perimeter	Field Sample	N/A	1473	9/12/2001	10		0.0048	0	0	0.0095	0.0048	0	0.0190	8	0	0	0	0	0	0	0	0	0	0	0	0	0	0	0	0
1R-08781		5000 Highway 37 N	Clean Room	SP-9	Air	Indoor	Stationary Ambient	Field Sample	N/A	1581	9/10/2001	10		0	0	0	0	0	0	0	0	0	0	0	0	0	0	0	0	0	0	0	0	0	0	0	0
1R-08788		5000 Highway 37 N	Gate	SP-19	Air	Outdoor	Stationary Ambient	Field Sample	N/A	1593	9/10/2001	10		0	0	0.0078	0.0119	0.0040	0	0.0238	6	0	0	0	0	0	0	0	0	0	0	0	0	0	0	0	0
1R-08790		5000 Highway 37 N	Property	SP-10	Air	Indoor	Stationary Ambient	Field Sample	N/A	1515	9/10/2001	10		0	0	0.0083	0.0083	0.0042	0	0.0208	5	0	0	0	0	0	0	0	0	0	0	0	0	0	0	0	0
1R-09204		5000 Highway 37 N	Property	SP-1	Air	Outdoor	Stationary Perimeter	Field Sample	N/A	1455	9/10/2001	10		0	0	0	0.0120	0.0024	0	0.0144	6	0	0	0	0	0	0	0	0	0	0	0	0	0	0	0	0
1R-09205		5000 Highway 37 N	Property	SP-2	Air	Outdoor	Stationary Perimeter	Field Sample	N/A	1473	9/10/2001	10		0	0	0.0024	0	0	0	0.0024	1	0	0	0	0	0	0	0	0	0	0	0	0	0	0	0	0
1R-09206		5000 Highway 37 N	Property	SP-4	Air	Outdoor	Stationary Perimeter	Field Sample	N/A	1638	9/10/2001	10		0	0	0	0	0	0	0	0	0	0	0	0	0	0	0	0	0	0	0	0	0	0	0	0
1R-09207		5000 Highway 37 N	Property	SP-5	Air	Outdoor	Stationary Perimeter	Field Sample	N/A	1641	9/10/2001	10		0	0	0.0021	0.0085	0	0	0.0107	5	0	0	0	0	0	0	0	0	0	0	0	0	0	0	0	0
1R-09208		5000 Highway 37 N	NAFU	SP-8	Air	Outdoor	Stationary Ambient	Field Sample	N/A	1578	9/10/2001	9		0	0	0	0	0	0	0	0	0	0	0	0	0	0	0	0	0	0	0	0	0	0	0	0
1R-09209		5000 Highway 37 N	Property	SP-7	Air	Outdoor	Stationary Perimeter	Field Sample	N/A	1506	9/10/2001	10		0	0	0.0023	0.0093	0	0	0.0116	5	0	0	0	0	0	0	0	0	0	0	0	0	0	0	0	0
1R-09214		5000 Highway 37 N	Property	SP-6	Air	Outdoor	Stationary Perimeter	Field Sample	N/A	1464	9/10/2001	10		0	0	0	0.0072	0	0	0.0072	3	0	0	0	0	0	0	0	0	0	0	0	0	0	0	0	0
1R-09243		5000 Highway 37 N	Property	SP-1	Air	Outdoor	Stationary Perimeter	Field Sample	N/A	1437	9/11/2001	10		0	0	0.0049	0	0	0	0.0049	2	0	0	0	0	0	0	0	0	0	0	0	0	0	0	0	0
1R-09244		5000 Highway 37 N	Property	SP-2	Air	Outdoor	Stationary Perimeter	Field Sample	N/A	1440	9/11/2001	10		0	0	0.0024	0	0	0	0.0024	1	0	0	0	0	0	0	0	0	0	0	0	0	0	0	0	0
1R-09245		5000 Highway 37 N	Property	SP-4	Air	Outdoor	Stationary Perimeter	Field Sample	N/A	1680	9/11/2001	10		0	0	0	0	0	0	0	0	0	0	0	0	0	0	0	0	0	0	0	0	0	0	0	0
1R-09246		5000 Highway 37 N	Property	SP-5	Air	Outdoor	Stationary Perimeter	Field Sample	N/A	1701	9/11/2001	10		0	0	0	0.0041	0	0	0.0041	2	0	0	0	0	0	0	0	0	0	0	0	0	0	0	0	0
1R-09247		5000 Highway 37 N	Property	SP-6	Air	Outdoor	Stationary Perimeter	Field Sample	N/A	1410	9/11/2001	10		0	0	0	0	0	0	0	0	0	0	0	0	0	0	0	0	0	0	0	0	0	0	0	0
1R-09248		5000 Highway 37 N	Property	SP-7	Air	Outdoor	Stationary Perimeter	Field Sample	N/A	1413	9/11/2001	10		0	0	0	0.0025	0	0	0.0025	1	0	0	0	0	0	0	0	0	0	0	0	0	0	0	0	0
1R-09251		5000 Highway 37 N	Property	SP-2	Air	Outdoor	Stationary Perimeter	Field Sample	N/A	1479	9/12/2001	10		0.0024	0	0.0024	0.0024	0	0	0.0071	3	0	0	0	0	0	0	0	0	0	0	0	0	0	0	0	0
1R-09253		5000 Highway 37 N	Property	SP-4	Air	Outdoor	Stationary Perimeter	Field Sample	N/A	1515	9/12/2001	10		0	0	0	0	0	0.0023	0.0023	1	0	0	0	0	0	0	0	0	0	0	0	0	0	0	0	0
1R-09254		5000 Highway 37 N	Property	SP-5	Air	Outdoor	Stationary Perimeter	Field Sample	N/A	1533	9/12/2001	10		0	0	0	0.0023	0	0	0.0023	1	0	0	0	0	0	0	0	0	0	0	0	0	0	0	0	0
1R-09255		5000 Highway 37 N	Property	SP-6	Air	Outdoor	Stationary Perimeter	Field Sample	N/A	1446	9/12/2001	10		0	0	0	0.0024	0	0	0.0024	1	0	0	0	0	0	0	0	0	0	0	0	0	0	0	0	0
1R-09256		5000 Highway 37 N	Property	SP-7	Air	Outdoor	Stationary Perimeter	Field Sample	N/A	1440	9/12/2001	10		0	0	0	0.0024	0.0024	0.0024	0.0073	3	0	0	0	0	0	0	0	0	0	0	0	0	0	0	0	0
1R-09261		5000 Highway 37 N	Property	SP-1	Air	Outdoor	Stationary Perimeter	Field Sample	N/A	1524	9/13/2001	10		0	0	0	0	0	0	0	0	0	0	0	0	0	0	0	0	0	0	0	0	0	0	0	0
1R-09262		5000 Highway 37 N	Property	SP-2	Air	Outdoor	Stationary Perimeter	Field Sample	N/A	1527	9/13/2001	10		0	0	0	0	0	0	0	0	0	0	0	0	0	0	0	0	0	0	0	0	0	0	0	0
1R-09263		5000 Highway 37 N	Property	SP-4	Air	Outdoor	Stationary Perimeter	Field Sample	N/A	1698	9/13/2001	10		0	0	0	0	0	0	0	0	0	0	0	0	0	0	0	0	0	0	0	0	0	0	0	0
1R-09264		5000 Highway 37 N	Property	SP-5	Air	Outdoor	Stationary Perimeter	Field Sample	N/A	1467	9/13/2001	10		0	0	0	0.0072	0	0	0.0072	3	0	0	0	0	0	0	0	0	0	0	0	0	0	0	0	0
1R-09265		5000 Highway 37 N	Property	SP-6	Air	Outdoor	Stationary Perimeter	Field Sample	N/A	1518	9/13/2001	10		0	0	0	0.0023	0	0	0.0023	1	0	0	0	0	0	0	0	0	0	0	0	0	0	0	0	0
1R-09266		5000 Highway 37 N	Property	SP-7	Air	Outdoor	Stationary Perimeter	Field Sample	N/A	1734	9/13/2001	10		0	0	0	0	0	0	0	0	0	0	0	0	0	0	0	0	0	0	0	0	0	0	0	0
1R-09274		5000 Highway 37 N	Clean Room	SP-17	Air	Indoor	Stationary Ambient	Field Sample	N/A	1611	9/13/2001	10		0	0	0.0039	0	0	0	0.0039	1	0	0	0	0	0	0	0	0	0	0	0	0	0	0	0	0
1R-09280		5000 Highway 37 N	Gate	SP-19	Air	Outdoor	Stationary Ambient	Field Sample	N/A	1521	9/13/2001	10		0	0	0.0041	0.0083	0	0	0.0124	3	0	0	0	0	0	0	0	0	0	0	0	0	0	0	0	0
1R-09281	Decon upper level	5000 Highway 37 N	Property	Shoulder	Air	Outdoor	Personal	Field Sample	N/A	772	9/13/2001	10		0.0082	0	0.0819	0.3111	0.0409	0.0491	0.4912	60	0	0	0	0	0	0	0	0	0	0	0	0	0	0	0	0
1R-09289		5000 Highway 37 N	Marcor Office	SP-13	Air	Indoor	Stationary Ambient	Field Sample	N/A	1500	9/13/2001	10		0	0	0	0.0023	0.0047	0	0.0070	3	0	0	0	0	0	0	0	0	0	0	0	0	0	0	0	0
1R-09290		5000 Highway 37 N	Property	SP-1	Air	Outdoor	Stationary Perimeter	Field Sample	N/A	1458	9/14/2001	10		0	0	0	0.0072	0	0.0024	0.0096	4	0	0	0	0	0	0	0	0	0	0	0	0	0	0	0	0
1R-09291		5000 Highway 37 N	Property	SP-2	Air	Outdoor	Stationary Perimeter	Field Sample	N/A	1452	9/14/2001	10		0	0	0	0	0	0	0	0	0	0	0	0	0	0	0	0	0	0	0	0	0	0	0	0
1R-09292		5000 Highway 37 N	Property	SP-4	Air	Outdoor	Stationary Perimeter	Field Sample	N/A	1521	9/14/2001	10		0	0	0	0	0	0	0	0	0	0	0	0	0	0	0	0	0	0	0	0	0	0	0	0
1R-09293		5000 Highway 37 N	Property	SP-5	Air	Outdoor	Stationary Perimeter	Field Sample	N/A	1527	9/14/2001	10		0	0	0	0	0	0	0	0	0	0	0	0	0	0	0	0	0	0	0	0	0	0	0	0
1R-09294		5000 Highway 37 N	Property	SP-6	Air	Outdoor	Stationary Perimeter	Field Sample	N/A	1362	9/14/2001	10		0	0	0	0	0	0	0	0	0	0	0	0	0	0	0	0	0	0	0	0	0	0	0	0
1R-09295		5000 Highway 37 N	Property	SP-7	Air	Outdoor	Stationary Perimeter	Field Sample	N/A	1365	9/14/2001	10		0	0	0	0	0	0	0	0	0	0	0	0	0	0	0	0	0	0	0	0	0	0	0	0
1R-09303		5000 Highway 37 N	Gate	SP-19	Air	Outdoor	Stationary Ambient	Field Sample	N/A	1368	9/14/2001	10		0	0	0	0.0046	0	0	0.0046	1	0	0	0	0	0	0	0	0	0	0	0	0	0	0	0	0
1R-09319		5000 Highway 37 N	Property	SP-1	Air	Outdoor	Stationary Perimeter	Field Sample	N/A	1497	9/15/2001	10		0	0	0	0.0164	0	0	0.0164	7	0	0	0	0	0	0	0	0	0	0	0	0	0	0	0	0
1R-09320		5000 Highway 37 N	Property	SP-2	Air	Outdoor	Stationary Perimeter	Field Sample	N/A	1494	9/15/2001	10		0	0	0	0	0	0	0	0	0	0	0	0	0	0	0	0	0	0	0	0	0	0	0	0
1R-09322		5000 Highway 37 N	Property	SP-4	Air	Outdoor	Stationary Perimeter	Field Sample	N/A	1530	9/15/2001	10		0	0	0	0	0	0	0	0	0	0	0	0	0	0	0	0	0	0	0	0	0	0	0	0
1R-09323		5000 Highway 37 N	Property	SP-5	Air	Outdoor	Stationary Perimeter	Field Sample	N/A	1530	9/15/2001	10		0	0	0	0	0	0	0	0	0	0	0	0	0	0	0	0	0	0	0	0	0	0	0	0
1R-09324		5000 Highway 37 N	Property	SP-6	Air	Outdoor	Stationary Perimeter	Field Sample	N/A	1506	9/15/2001	10		0.0070	0	0.0023	0.0046	0.0023	0	0.0163	7	0	0	0	0	0	0	0	0	0	0	0	0	0	0	0	0
1R-09325		5000 Highway 37 N	Property	SP-7	Air	Outdoor	Stationary Perimeter	Field Sample	N/A	1503	9/15/2001	10		0.0023	0	0	0.0023	0	0	0.0047	2	0	0	0	0	0	0	0	0	0	0	0	0	0	0	0	0
1R-09347		5000 Highway 37 N	Clean Room	SP-17	Air	Indoor	Stationary Ambient	Field Sample	N/A	1718	9/17/2001	10		0	0	0.0037	0.0037	0	0	0.0073	2	0	0	0	0	0	0	0	0	0	0	0	0	0	0	0	0
1R-09361		5000 Highway 37 N	Property	SP-1	Air	Outdoor	Stationary Perimeter	Field Sample	N/A	1446	9/17/2001	10		0	0	0	0	0	0	0	0	0	0	0	0	0	0	0	0	0	0	0	0	0	0	0	0
1R-09362		5000 Highway 37 N	Property	SP-2	Air	Outdoor	Stationary Perimeter	Field Sample	N/A	1526	9/17/2001	10		0	0	0	0	0	0	0	0	0	0	0	0	0	0	0	0	0	0	0	0	0	0	0	0
1R-09362		5000 Highway 37 N	Property	SP-2	Air	Outdoor	Stationary Perimeter	Field Sample	N/A	1526	9/17/2001	10		0	0	0	0	0	0	0	0	0	0	0	0	0	0	0	0	0	0	0	0	0	0	0	0
1R-09363		5000 Highway 37 N	Property	SP-4	Air	Outdoor	Stationary Perimeter	Field Sample	N/A	1299	9/17/2001	10		0	0	0.0054	0	0	0	0.0054	2	0	0	0	0	0	0	0	0	0	0	0	0	0	0	0	0
1R-09363		5000 Highway 37 N	Property	SP-4	Air	Outdoor	Stationary Perimeter	Field Sample	N/A	1299	9/17/2001	10		0	0	0.0054	0	0	0	0.0054	2	0	0	0	0	0	0	0	0	0	0	0	0	0	0	0	0
1R-09364		5000 Highway 37 N	Property	SP-5	Air	Outdoor	Stationary Perimeter	Field Sample	N/A	1269	9/17/2001	10		0	0	0	0	0	0	0	0	0	0	0	0	0	0	0	0	0	0	0	0	0	0	0	0
1R-09364		5000 Highway 37 N	Property	SP-5	Air	Outdoor	Stationary Perimeter	Field Sample	N/A	1269	9/17/2001	10		0	0	0	0	0	0	0	0	0	0	0	0	0	0	0	0	0	0	0	0	0	0	0	0
1R-09366		5000 Highway 37 N	Property	SP-7	Air	Outdoor	Stationary Perimeter	Field Sample	N/A	1553	9/17/2001	10		0	0	0.0023	0.0023	0	0	0.0045	2	0	0	0	0	0	0	0	0	0	0	0	0	0	0	0	0
1R-09366		5000 Highway 37 N	Property	SP-7	Air	Outdoor	Stationary Perimeter	Field Sample	N/A	1553	9/17/2001	10		0	0	0.0023	0.0023	0	0	0.0045	2	0	0	0	0	0	0	0	0	0	0	0	0	0	0	0	0
1R-09390		5000 Highway 37 N	Property	SP-1	Air	Outdoor	Stationary Perimeter	Field Sample	N/A	1579	9/24/2001	10		0	0	0.0023	0.0069	0.0046	0	0.0138	6	0	0	0	0	0	0	0	0	0	0	0	0	0	0	0	0
1R-09391		5000 Highway 37 N	Property	SP-2	Air	Outdoor	Stationary Perimeter	Field Sample	N/A	1488	9/24/2001	10		0	0	0.0024	0.0024	0	0.0024	0.0073	3	0	0	0	0	0	0	0	0	0	0	0	0	0	0	0	0
1R-09392		5000 Highway 37 N	Property	SP-4	Air	Outdoor	Stationary Perimeter	Field Sample	N/A	1566	9/24/2001	10		0	0	0.0023	0.0023	0.0023	0	0.0070	3	0	0	0	0	0	0	0	0	0	0	0	0	0	0	0	0
1R-09393		5000 Highway 37 N	Property	SP-5	Air	Outdoor	Stationary Perimeter	Field Sample	N/A	1536	9/24/2001	10		0	0	0	0	0	0	0	0	0	0	0	0.0023	0	0	0.0023	1	0	0	0	0	0	0	0	0
1R-09394		5000 Highway 37 N	Property	SP-6	Air	Outdoor	Stationary Perimeter	Field Sample	N/A	915	9/24/2001	10		0	0	0	0.0077	0	0	0.0077	2	0	0	0	0	0	0	0	0	0	0	0	0	0	0	0	0
1R-09395		5000 Highway 37 N	Property	SP-7	Air	Outdoor	Stationary Perimeter	Field Sample	N/A	1536	9/24/2001	10		0.0024	0	0.0024	0.0118	0.0024	0	0.0189	8	0	0	0	0	0	0	0	0	0	0	0	0	0	0	0	0
1R-09402		5000 Highway 37 N	NAFU	SP-8	Air	Outdoor	Stationary Ambient	Field Sample	N/A	1500	9/24/2001	10		0	0	0	0	0	0	0	0	0	0	0	0	0	0	0	0	0	0	0	0	0	0	0	0
1R-09407		5000 Highway 37 N	Gate	SP-19	Air	Outdoor	Stationary Ambient	Field Sample	N/A	1533	9/24/2001	10		0	0	0	0.0041	0.0041	0	0.0082	2	0	0	0	0	0	0	0	0	0	0	0	0	0	0	0	0
1R-09419		5000 Highway 37 N	Property	SP-2	Air	Outdoor	Stationary Perimeter	Field Sample	N/A	1485	9/25/2001	10		0.0024	0	0	0.0047	0	0	0.0071	3	0	0	0	0	0	0	0	0	0	0	0	0	0	0	0	0
1R-09420		5000 Highway 37 N	Property	SP-1	Air	Outdoor	Stationary Perimeter	Field Sample	N/A	1374	9/25/2001	10		0	0	0	0.0025	0.0051	0	0.0076	3	0	0	0	0	0	0	0	0	0	0	0	0	0	0	0	0
1R-09421		5000 Highway 37 N	Perimeter	SP-23	Air	Outdoor	Stationary Perimeter	Field Sample	N/A	1611	9/25/2001	10		0	0	0	0.0130	0.0022	0	0.0152	7	0	0	0	0	0	0	0	0	0	0	0	0	0	0	0	0
1R-09422		5000 Highway 37 N	Perimeter	SP-24	Air	Outdoor	Stationary Perimeter	Field Sample	N/A	1629	9/25/2001	10		0.0021	0	0	0.0086	0.0021	0	0.0129

Sample ID	Task	Property Group (Location)	Sample Group	Location Description (Sub Location)	Media Type	Matrix	Sample Type	Category	Pre Post Clear	Vol (air=L)/ Area (dust=cm²)	Sample Date	Grid Openings	Filter Status Non Analyzed	ISO Concentrations (Air = structures/cc)(Dust = structures/cm²) (METHOD - ISO 10312) Libby Amphiboles (LA) Excluded Structures Aspect Ratio < 5:1	Excluded Structures Length < 0.5 u	Excluded Structures Dia-meter > 0.5u	Structures Detected Length 0.5 to 5 u	Structures Detected Length 5 to 10 u	Structures Detected Length > 10 u	Total Conc. LA	Total Count LA	Chrysotile (C) Excluded Structures Aspect Ratio < 5:1	Excluded Structures Length < 0.5 u	Excluded Structures Dia-meter > 0.5u	Structures Detected Length 0.5 to 5 u	Structures Detected Length 5 to 10 u	Structures Detected Length > 10 u	Total Conc. C	Total Count C	Other Amphiboles (OA) Excluded Structures Aspect Ratio < 5:1	Excluded Structures Length < 0.5 u	Excluded Structures Dia-meter > 0.5u	Structures Detected Length 0.5 to 5 u	Structures Detected Length 5 to 10 u	Structures Detected Length > 10 u	Total Conc. OA	Total Count OA
1R-09581		5000 Highway 37 N	Perimeter	SP-24	Air	Outdoor	Stationary Perimeter	Field Sample	N/A	1359	10/1/2001	10		0.0103	0	0	0.0206	0.0026	0	0.0335	13	0	0	0	0	0	0	0	0	0	0	0	0	0	0
1R-09609		5000 Highway 37 N	Property	SP-1	Air	Outdoor	Stationary Perimeter	Field Sample	N/A	1269	10/2/2001	10		0.0029	0	0	0.0086	0	0	0.0114	4	0	0	0	0	0	0	0	0	0	0	0	0	0	0
1R-09610		5000 Highway 37 N	Property	SP-2	Air	Outdoor	Stationary Perimeter	Field Sample	N/A	1287	10/2/2001	10		0	0	0	0	0	0	0	0	0	0	0	0	0	0	0	0	0	0	0	0	0	0	0
1R-09611		5000 Highway 37 N	Property	SP-4	Air	Outdoor	Stationary Perimeter	Field Sample	N/A	1575	10/2/2001	10		0	0	0.0023	0	0	0	0.0023	1	0	0	0	0	0	0	0	0	0	0	0	0	0	0
1R-09612		5000 Highway 37 N	Property	SP-5	Air	Outdoor	Stationary Perimeter	Field Sample	N/A	1578	10/2/2001	10		0	0	0	0.0046	0.0023	0	0.0069	3	0	0	0	0	0	0	0	0	0	0	0	0	0	0
1R-09613		5000 Highway 37 N	Property	SP-7	Air	Outdoor	Stationary Perimeter	Field Sample	N/A	1338	10/2/2001	10		0.0027	0	0	0.0027	0	0	0.0054	2	0	0	0	0	0	0	0	0	0	0	0	0	0	0
1R-09614		5000 Highway 37 N	Perimeter	SP-20	Air	Outdoor	Stationary Perimeter	Field Sample	N/A	1290	10/2/2001	10		0	0	0	0.0056	0	0	0.0056	2	0	0	0	0	0	0	0	0	0	0	0	0	0	0
1R-09615		5000 Highway 37 N	Perimeter	SP-23	Air	Outdoor	Stationary Perimeter	Field Sample	N/A	1335	10/2/2001	10		0	0	0	0.0082	0	0	0.0082	3	0	0	0	0	0	0	0	0	0	0	0	0	0	0
1R-09616		5000 Highway 37 N	Perimeter	SP-24	Air	Outdoor	Stationary Perimeter	Field Sample	N/A	1365	10/2/2001	10		0	0	0	0	0	0	0	0	0	0	0	0.0027	0	0	0.0027	1	0	0	0	0	0	0	0
1R-09645		5000 Highway 37 N	Gate	SP-19	Air	Outdoor	Stationary Ambient	Field Sample	N/A	1488	10/3/2001	10		0.0118	0	0.0024	0.0165	0	0	0.0306	13	0	0	0	0	0	0	0	0	0	0	0	0	0	0
1R-09646		5000 Highway 37 N	Perimeter	SP-21	Air	Outdoor	Stationary Perimeter	Field Sample	N/A	1392	10/3/2001	10		0	0	0	0	0	0	0	0	0	0	0	0	0	0	0	0	0	0	0	0	0	0	0
1R-09648		5000 Highway 37 N	Perimeter	SP-25	Air	Outdoor	Stationary Perimeter	Field Sample	N/A	1512	10/3/2001	10		0	0	0.0023	0.0185	0	0	0.0208	9	0	0	0	0	0	0	0	0	0	0	0	0	0	0
1R-09657		5000 Highway 37 N	Property	SP-1	Air	Outdoor	Stationary Perimeter	Field Sample	N/A	1491	10/3/2001	10		0	0	0.0148	0.0074	0.0025	0	0.0246	10	0	0	0	0	0	0	0	0	0	0	0	0	0	0
1R-09658		5000 Highway 37 N	Property	SP-2	Air	Outdoor	Stationary Perimeter	Field Sample	N/A	1467	10/3/2001	10		0.0025	0	0	0	0	0	0.0025	1	0	0	0	0	0	0	0	0	0	0	0	0	0	0
1R-09659		5000 Highway 37 N	Perimeter	SP-26	Air	Outdoor	Stationary Perimeter	Field Sample	N/A	1377	10/3/2001	10		0	0	0	0	0	0	0	0	0	0	0	0	0	0	0	0	0	0	0	0	0	0	0
1R-09660		5000 Highway 37 N	Perimeter	SP-27	Air	Outdoor	Stationary Perimeter	Field Sample	N/A	1398	10/3/2001	10		0.0026	0	0.0052	0.0131	0.0026	0.0026	0.0262	10	0	0	0	0	0	0	0	0	0	0	0	0	0	0
1R-09661		5000 Highway 37 N	Property	SP-7	Air	Outdoor	Stationary Perimeter	Field Sample	N/A	1302	10/3/2001	10		0.0056	0	0.0084	0.0056	0.0056	0	0.0253	9	0	0	0	0	0	0	0	0	0	0.0028	0	0	0.0028	1
1R-09662		5000 Highway 37 N	Perimeter	SP-20	Air	Outdoor	Stationary Perimeter	Field Sample	N/A	1389	10/3/2001	10		0	0	0.0026	0.0106	0	0	0.0132	5	0	0	0	0	0	0	0	0	0	0	0	0	0	0
1R-09663		5000 Highway 37 N	Perimeter	SP-23	Air	Outdoor	Stationary Perimeter	Field Sample	N/A	1357	10/3/2001	10		0.0027	0	0	0	0	0	0.0027	1	0	0	0	0	0	0	0	0	0	0	0	0	0	0
1R-09664		5000 Highway 37 N	Perimeter	SP-24	Air	Outdoor	Stationary Perimeter	Field Sample	N/A	1407	10/3/2001	10		0.0052	0	0.0026	0.0052	0.0026	0.0026	0.0182	7	0	0	0	0	0	0	0	0	0	0	0	0	0	0
1R-09672		5000 Highway 37 N	Property	SP-1	Air	Outdoor	Stationary Perimeter	Field Sample	N/A	1569	10/4/2001	10		0	0	0.0022	0.0089	0	0	0.0112	5	0	0	0	0	0	0	0	0	0	0	0	0	0	0
1R-09673		5000 Highway 37 N	Property	SP-2	Air	Outdoor	Stationary Perimeter	Field Sample	N/A	1536	10/4/2001	10		0.0023	0	0.0023	0.0023	0	0	0.0068	3	0	0	0	0	0	0	0	0	0	0	0	0	0	0
1R-09674		5000 Highway 37 N	Property	SP-7	Air	Outdoor	Stationary Perimeter	Field Sample	N/A	1455	10/4/2001	10		0	0	0	0.0024	0	0	0.0024	1	0	0	0	0	0	0	0	0	0	0	0	0	0	0
1R-09675		5000 Highway 37 N	Perimeter	SP-20	Air	Outdoor	Stationary Perimeter	Field Sample	N/A	1380	10/4/2001	10		0	0	0	0	0	0	0	0	0	0	0	0	0	0	0	0	0	0	0	0	0	0	0
1R-09676		5000 Highway 37 N	Perimeter	SP-23	Air	Outdoor	Stationary Perimeter	Field Sample	N/A	1377	10/4/2001	10		0.0025	0	0	0	0	0	0.0025	1	0	0	0	0	0	0	0	0	0	0	0	0	0	0
1R-09677		5000 Highway 37 N	Perimeter	SP-24	Air	Outdoor	Stationary Perimeter	Field Sample	N/A	1377	10/4/2001	10		0	0	0	0	0	0	0	0	0	0	0	0	0	0	0	0	0	0	0	0	0	0	0
1R-09678		5000 Highway 37 N	Perimeter	SP-26	Air	Outdoor	Stationary Perimeter	Field Sample	N/A	1332	10/4/2001	10		0	0	0.0026	0	0	0	0.0026	1	0	0	0	0	0	0	0	0	0	0	0	0	0	0
1R-09679		5000 Highway 37 N	Perimeter	SP-27	Air	Outdoor	Stationary Perimeter	Field Sample	N/A	1347	10/4/2001	10		0.0052	0	0	0.0026	0	0	0.0078	3	0	0	0	0	0	0	0	0	0	0	0	0	0	0
1R-09721		5000 Highway 37 N	Property	SP-1	Air	Outdoor	Stationary Perimeter	Field Sample	N/A	1551	10/5/2001	10		0.0023	0	0.0135	0.0113	0.0045	0	0.0316	14	0	0	0	0	0	0	0	0	0	0	0	0	0	0
1R-09722		5000 Highway 37 N	Property	SP-2	Air	Outdoor	Stationary Perimeter	Field Sample	N/A	1530	10/5/2001	10		0	0	0	0	0	0	0	0	0	0	0	0	0	0	0	0	0	0	0	0	0	0	0
1R-09723		5000 Highway 37 N	Property	SP-7	Air	Outdoor	Stationary Perimeter	Field Sample	N/A	1449	10/5/2001	10		0	0	0.0072	0.0048	0	0	0.0121	5	0	0	0	0	0	0	0	0	0	0	0	0	0	0
1R-09724		5000 Highway 37 N	Perimeter	SP-20	Air	Outdoor	Stationary Perimeter	Field Sample	N/A	1329	10/5/2001	10		0	0	0.0053	0.0237	0.0026	0	0.0316	12	0	0	0	0	0	0	0	0	0	0	0	0	0	0
1R-09725		5000 Highway 37 N	Perimeter	SP-23	Air	Outdoor	Stationary Perimeter	Field Sample	N/A	1308	10/5/2001	10		0.0107	0	0.0027	0.0214	0.0027	0	0.0375	14	0	0	0	0	0	0	0	0	0	0	0	0	0	0
1R-09726		5000 Highway 37 N	Perimeter	SP-24	Air	Outdoor	Stationary Perimeter	Field Sample	N/A	1299	10/5/2001	10		0	0	0	0.0135	0	0.0027	0.0162	6	0	0	0	0	0	0	0	0	0	0	0	0	0	0
1R-09727		5000 Highway 37 N	Perimeter	SP-26	Air	Outdoor	Stationary Perimeter	Field Sample	N/A	1302	10/5/2001	10		0.0054	0	0.0134	0.0081	0.0054	0	0.0323	12	0	0	0	0	0	0	0	0	0	0	0	0	0	0
1R-09728		5000 Highway 37 N	Perimeter	SP-27	Air	Outdoor	Stationary Perimeter	Field Sample	N/A	1317	10/5/2001	10		0.0027	0	0.0106	0.0266	0.0027	0	0.0425	16	0	0	0	0	0	0	0	0	0	0	0	0	0	0
1R-09739		5000 Highway 37 N	Clearance	Clearance 4	Air	Outdoor	Stationary	Field Sample	Clear	1497	10/10/2001	10		0	0	0	0	0	0	0	0	0	0	0	0	0	0	0	0	0	0	0	0	0	0	0
1R-09743		5000 Highway 37 N	Property	SP-1	Air	Outdoor	Stationary Perimeter	Field Sample	N/A	1404	10/6/2001	10		0	0	0.0100	0.0050	0	0	0.0150	6	0	0	0	0	0	0	0	0	0	0	0	0	0	0
1R-09744		5000 Highway 37 N	Property	SP-2	Air	Outdoor	Stationary Perimeter	Field Sample	N/A	1386	10/6/2001	10		0	0	0	0.0025	0	0	0.0025	1	0	0	0	0	0	0	0	0	0	0	0	0	0	0
1R-09745		5000 Highway 37 N	Property	SP-7	Air	Outdoor	Stationary Perimeter	Field Sample	N/A	1500	10/6/2001	10		0	0	0	0.0023	0	0	0.0023	1	0	0	0	0	0	0	0	0	0	0	0	0	0	0
1R-09746		5000 Highway 37 N	Perimeter	SP-20	Air	Outdoor	Stationary Perimeter	Field Sample	N/A	1569	10/6/2001	10		0	0	0.0022	0.0045	0	0	0.0067	3	0	0	0	0	0	0	0	0	0	0	0	0	0	0
1R-09747		5000 Highway 37 N	Perimeter	SP-23	Air	Outdoor	Stationary Perimeter	Field Sample	N/A	1545	10/6/2001	10		0	0	0	0	0	0	0	0	0	0	0	0	0	0	0	0	0	0	0	0	0	0	0
1R-09748		5000 Highway 37 N	Perimeter	SP-24	Air	Outdoor	Stationary Perimeter	Field Sample	N/A	1554	10/6/2001	10		0.0045	0	0.0023	0.0023	0.0068	0	0.0158	7	0	0	0	0	0	0	0	0	0	0	0	0	0	0
1R-09774		5000 Highway 37 N	Property	SP-1	Air	Outdoor	Stationary Perimeter	Field Sample	N/A	1604	10/8/2001	10		0	0	0.0065	0.0022	0	0	0.0087	4	0	0	0	0	0	0	0	0	0	0	0	0	0	0
1R-09775		5000 Highway 37 N	Property	SP-2	Air	Outdoor	Stationary Perimeter	Field Sample	N/A	1588	10/8/2001	10		0	0	0	0	0	0	0	0	0	0	0	0	0	0	0	0	0	0	0	0	0	0	0
1R-09776		5000 Highway 37 N	Property	SP-7	Air	Outdoor	Stationary Perimeter	Field Sample	N/A	1591	10/8/2001	10		0.0022	0	0	0.0066	0	0	0.0088	4	0	0	0	0	0	0	0	0	0	0	0	0	0	0
1R-09777		5000 Highway 37 N	Perimeter	SP-20	Air	Outdoor	Stationary Perimeter	Field Sample	N/A	1539	10/8/2001	10		0.0023	0	0	0	0	0	0.0023	1	0	0	0	0	0	0	0	0	0	0	0	0	0	0
1R-09779		5000 Highway 37 N	Property	SP-4	Air	Outdoor	Stationary Perimeter	Field Sample	N/A	1552	10/8/2001	10		0.0023	0	0	0	0	0	0.0023	1	0	0	0	0	0	0	0	0	0	0	0	0	0	0
1R-09807		5000 Highway 37 N	Property	SP-1	Air	Outdoor	Stationary Perimeter	Field Sample	N/A	1565	10/9/2001	10		0	0	0	0	0	0	0	0	0	0	0	0.0022	0	0	0.0022	1	0	0	0	0	0	0	0
1R-09808		5000 Highway 37 N	Property	SP-2	Air	Outdoor	Stationary Perimeter	Field Sample	N/A	1545	10/9/2001	10		0	0	0	0.0023	0	0	0.0023	1	0	0	0	0	0	0	0	0	0	0	0	0	0	0
1R-09809		5000 Highway 37 N	Property	SP-7	Air	Outdoor	Stationary Perimeter	Field Sample	N/A	1526	10/9/2001	10		0	0	0	0	0	0	0	0	0	0	0	0	0	0	0	0	0	0	0	0	0	0	0
1R-09810		5000 Highway 37 N	Perimeter	SP-20	Air	Outdoor	Stationary Perimeter	Field Sample	N/A	1474	10/9/2001	10		0	0	0	0	0	0	0	0	0	0	0	0	0	0	0	0	0	0	0	0	0	0	0
1R-09811		5000 Highway 37 N	Perimeter	SP-23	Air	Outdoor	Stationary Perimeter	Field Sample	N/A	1591	10/9/2001	10		0	0	0	0	0	0	0	0	0	0	0	0	0	0	0	0	0	0	0	0	0	0	0
1R-09812		5000 Highway 37 N	Perimeter	SP-24	Air	Outdoor	Stationary Perimeter	Field Sample	N/A	1607	10/9/2001	10		0	0	0.0022	0	0	0	0.0022	1	0	0	0	0	0	0	0	0	0	0	0	0	0	0	0
1R-09814		5000 Highway 37 N	Perimeter	SP-27	Air	Outdoor	Stationary Perimeter	Field Sample	N/A	1552	10/9/2001	10		0	0	0	0	0	0	0	0	0	0	0	0	0	0	0	0	0	0	0	0	0	0	0
1R-09855		5000 Highway 37 N	Property	SP-1	Air	Outdoor	Stationary Perimeter	Field Sample	N/A	1517	10/10/2001	10		0	0	0.0046	0.0138	0.0023	0	0.0208	9	0	0	0	0	0	0	0	0	0	0	0	0	0	0
1R-09856		5000 Highway 37 N	Property	SP-2	Air	Outdoor	Stationary Perimeter	Field Sample	N/A	1545	10/10/2001	10		0.0023	0	0	0.0023	0.0023	0	0.0068	3	0	0	0	0	0	0	0	0	0	0	0	0	0	0
1R-09857		5000 Highway 37 N	Property	SP-7	Air	Outdoor	Stationary Perimeter	Field Sample	N/A	1585	10/10/2001	10		0	0	0.0022	0.0022	0	0	0.0044	2	0	0	0	0	0	0	0	0	0	0	0	0	0	0
1R-09858		5000 Highway 37 N	Perimeter	SP-20	Air	Outdoor	Stationary Perimeter	Field Sample	N/A	1562	10/10/2001	10		0	0	0.0067	0.0179	0	0	0.0246	11	0	0	0	0	0	0	0	0	0	0	0	0	0	0
1R-09859		5000 Highway 37 N	Perimeter	SP-23	Air	Outdoor	Stationary Perimeter	Field Sample	N/A	1555	10/10/2001	10		0	0	0.0045	0.0023	0	0	0.0068	3	0	0	0	0	0	0	0	0	0	0	0	0	0	0
1R-09861		5000 Highway 37 N	Perimeter	SP-26	Air	Outdoor	Stationary Perimeter	Field Sample	N/A	1558	10/10/2001	10		0.0045	0	0.0022	0	0	0	0.0067	3	0	0	0	0	0	0	0	0	0	0	0	0	0	0
1R-09862		5000 Highway 37 N	Perimeter	SP-27	Air	Outdoor	Stationary Perimeter	Field Sample	N/A	1562	10/10/2001	10		0	0	0	0	0	0	0	0	0	0	0	0	0	0	0	0	0	0	0	0	0	0	0
1R-09868		5000 Highway 37 N	Property	SP-1	Air	Outdoor	Stationary Perimeter	Field Sample	N/A	1633	10/11/2001	10		0	0	0.0021	0.0150	0.0021	0	0.0193	9	0	0	0	0.0021	0	0	0.0021	1	0	0	0	0	0	0	0
1R-09869		5000 Highway 37 N	Property	SP-2	Air	Outdoor	Stationary Perimeter	Field Sample	N/A	1617	10/11/2001	10		0	0	0	0.0108	0	0	0.0108	5	0	0	0	0	0	0	0	0	0	0	0	0	0	0	0
1R-09870		5000 Highway 37 N	Property	SP-7	Air	Outdoor	Stationary Perimeter	Field Sample	N/A	1500	10/11/2001	10		0	0	0	0.0023	0	0	0.0023	1	0	0	0	0	0	0	0	0	0	0	0	0	0	0	0
1R-09871		5000 Highway 37 N	Perimeter	SP-20	Air	Outdoor	Stationary Perimeter	Field Sample	N/A	1578	10/11/2001	10		0	0	0	0.0022	0	0	0.0022	1	0	0	0	0	0	0	0	0	0	0	0	0	0	0	0
1R-09873		5000 Highway 37 N	Perimeter	SP-24	Air	Outdoor	Stationary Perimeter	Field Sample	N/A	1516	10/11/2001	10		0	0	0	0	0	0	0	0	0	0	0	0	0	0	0	0	0	0	0	0	0	0	0
1R-09874		5000 Highway 37 N	Perimeter	SP-26	Air	Outdoor	Stationary Perimeter	Field Sample	N/A	1542	10/11/2001	10		0	0	0	0	0	0	0	0	0	0	0	0	0	0	0	0	0	0	0	0	0	0	0
1R-09875		5000 Highway 37 N	Perimeter	SP-27	Air	Outdoor	Stationary Perimeter	Field Sample	N/A	1517	10/11/2001	10		0	0	0.0023	0.0023	0	0.0023	0.0069	3	0	0	0	0	0	0	0	0	0	0	0	0	0	0
1R-09899		5000 Highway 37 N	Property	SP-1	Air	Outdoor	Stationary Perimeter	Field Sample	N/A	1386	10/12/2001	10		0	0	0	0	0	0	0	0	0	0	0	0	0	0	0	0	0	0	0	0	0	0	0
1R-09900		5000 Highway 37 N	Property	SP-2	Air	Outdoor	Stationary Perimeter	Field Sample	N/A	1363	10/12/2001	10		0	0	0	0.0026	0	0	0.0026	1	0	0	0	0	0	0	0	0	0	0	0	0	0	0	0
1R-09901		5000 Highway 37 N	Property	SP-7	Air	Outdoor	Stationary Perimeter	Field Sample	N/A	1434	10/12/2001	10		0	0	0	0	0	0	0	0	0	0	0	0	0	0	0	0	0	0	0	0	0	0	0
1R-09902		5000 Highway 37 N	Perimeter	SP-20	Air	Outdoor	Stationary Perimeter	Field Sample	N/A	1343	10/12/2001	10		0	0	0	0	0	0	0	0	0	0	0	0	0	0	0	0	0	0	0	0	0	0	0
1R-09903		5000 Highway 37 N	Perimeter	SP-23	Air	Outdoor	Stationary Perimeter	Field Sample	N/A	1389	10/12/2001	10		0	0	0	0.0025	0	0	0.0025	1	0	0	0	0	0	0	0	0	0	0	0	0	0	0	0
1R-09904		5000 Highway 37 N	Perimeter	SP-24	Air	Outdoor	Stationary Perimeter	Field Sample	N/A	1386	10/12/2001	10		0	0	0	0.0051	0	0	0.0051	2	0	0	0	0	0	0	0	0	0	0	0	0	0	0	0
1R-09905		5000 Highway 37 N	Perimeter	SP-26	Air	Outdoor	Stationary Perimeter	Field Sample	N/A	1552	10/12/2001	10		0	0	0	0	0.0023	0	0.0023	1	0	0	0	0	0	0	0	0	0	0	0	0	0	0	0
1R-09906		5000 Highway 37 N	Perimeter	SP-27	Air	Outdoor	Stationary Perimeter	Field Sample	N/A	1558	10/12/2001	10		0	0	0.0022	0.0022	0.0022	0	0.0067	3	0	0	0	0	0	0	0	0	0	0	0	0	0	0	0
1R-09918		5000 Highway 37 N	Perimeter	SP-25	Air	Outdoor	Stationary Perimeter	Field Sample	N/A	1443	10/12/2001	10		0	0	0	0	0	0	0	0	0	0	0	0	0	0	0	0	0	0	0	0	0	0	0
1R-09930		5000 Highway 37 N	Property	SP-1	Air	Outdoor	Stationary Perimeter	Field Sample	N/A	1653	10/13/2001	10		0.0021	0	0	0	0	0	0.0021	1	0	0	0	0	0	0	0	0	0	0	0	0	0	0	0
1R-09931		5000 Highway 37 N	Property	SP-2	Air	Outdoor	Stationary Perimeter	Field Sample	N/A	1637	10/13/2001	10		0.0021	0	0	0	0	0	0.0021	1	0	0	0	0	0	0	0	0	0	0	0	0	0	0	0
1R-09933		5000 Highway 37 N	Perimeter	SP-20	Air	Outdoor	Stationary Perimeter	Field Sample	N/A	1571	10/13/2001	10		0	0	0.0022	0	0	0	0.0022	1	0	0	0	0	0	0	0	0	0	0	0	0	0	0	0
1R-09934		5000 Highway 37 N	Perimeter	SP-29	Air	Outdoor	Stationary Perimeter	Field Sample	N/A	1627	10/13/2001	10		0	0	0	0	0	0	0	0	0	0	0	0	0	0	0	0	0	0	0	0	0	0	0
1R-09936		5000 Highway 37 N	Perimeter	SP-26	Air	Outdoor	Stationary Perimeter	Field Sample	N/A	1610	10/13/2001	10		0	0	0	0	0	0	0	0	0	0	0	0	0	0	0	0	0	0	0	0	0	0	0
1R-09937		5000 Highway 37 N	Perimeter	SP-27	Air	Outdoor	Stationary Perimeter	Field Sample	N/A	1591	10/13/2001	10		0	0	0	0	0	0	0	0	0	0	0	0	0	0	0	0	0	0	0	0	0	0	0
1R-11944		5000 Highway 37 N	Perimeter	SP-28	Air	Outdoor	Stationary Perimeter	Field Sample	N/A	1379	10/13/2001	10		0	0	0	0	0	0	0	0	0	0	0	0	0	0	0	0	0	0	0	0	0	0	0
1R-11947		5000 Highway 37 N	Property	SP-1	Air	Outdoor	Stationary Perimeter	Field Sample	N/A	1571	10/15/2001	10		0.0022	0	0.0022	0.0067	0.0022	0	0.0134	6	0	0	0	0

Sample ID	Task	Property Group (Location)	Sample Group	Location Description (Sub Location)	Media Type	Matrix	Sample Type	Category	Pre Post Clear	Vol (air=L)/ Area (dust=cm²)	Sample Date	Grid Openings	Filter Status Non Analyzed	ISO Concentrations (Air = structures/cc)(Dust = structures/cm²) (METHOD - ISO 10312)																											
														Libby Amphiboles (LA)								Chrysotile (C)								Other Amphiboles (OA)							
														Excluded Structures			Structures Detected					Excluded Structures			Structures Detected					Excluded Structures			Structures Detected				
														Aspect Ratio < 5:1	Length < 0.5 u	Dia-meter > 0.5u	Length 0.5 to 5 u	Length 5 to 10 u	Length > 10 u	Total Conc. LA	Total Count LA	Aspect Ratio < 5:1	Length < 0.5 u	Dia-meter > 0.5u	Length 0.5 to 5 u	Length 5 to 10 u	Length > 10 u	Total Conc. C	Total Count C	Aspect Ratio < 5:1	Length < 0.5 u	Dia-meter > 0.5u	Length 0.5 to 5 u	Length 5 to 10 u	Length > 10 u	Total Conc. OA	Total Count OA
1R-12414		5000 Highway 37 N	Property	SP-1	Air	Outdoor	Stationary Perimeter	Field Sample	N/A	1649	10/20/2001	10		0	0	0	0.0048	0	0	0.0048	2	0	0	0	0	0	0	0	0	0	0	0	0	0	0	0	0	0	0	0
1R-12415		5000 Highway 37 N	Property	SP-2	Air	Outdoor	Stationary Perimeter	Field Sample	N/A	1584	10/22/2001	10		0	0	0	0	0	0	0	0	0	0	0	0	0	0	0	0	0	0	0	0	0	0	0	0	0	0	0	0
1R-12417		5000 Highway 37 N	Perimeter	SP-26	Air	Outdoor	Stationary Perimeter	Field Sample	N/A	1695	10/22/2001	10		0	0	0	0	0	0	0	0	0	0	0	0	0	0	0	0	0	0	0	0	0	0	0	0	0	0	0	0
1R-12418		5000 Highway 37 N	Perimeter	SP-27	Air	Outdoor	Stationary Perimeter	Field Sample	N/A	1705	10/22/2001	10		0	0	0	0	0	0.0023	0.0023	1	0	0	0	0	0	0	0	0	0	0	0	0	0	0	0	0	0	0	0
1R-12419		5000 Highway 37 N	Perimeter	SP-28	Air	Outdoor	Stationary Perimeter	Field Sample	N/A	1586	10/22/2001	10		0	0	0	0	0	0	0	0	0	0	0	0	0	0	0	0	0	0	0	0	0	0	0	0	0	0	0	0
1R-12420		5000 Highway 37 N	Perimeter	SP-29	Air	Outdoor	Stationary Perimeter	Field Sample	N/A	1567	10/22/2001	10		0	0	0	0	0	0	0	0	0	0	0	0	0	0	0	0	0	0	0	0	0	0	0	0	0	0	0	0
1R-12421		5000 Highway 37 N	Perimeter	SP-30	Air	Outdoor	Stationary Perimeter	Field Sample	N/A	1609	10/22/2001	10		0	0	0	0	0	0	0	0	0	0	0	0	0	0	0	0	0	0	0	0	0	0	0	0	0	0	0	0
1R-12429		5000 Highway 37 N	Property	SP-10	Air	Indoor	Stationary Ambient	Field Sample	N/A	1617	10/22/2001	10		0	0	0.0022	0.0022	0.0022	0	0.0065	3	0	0	0	0	0	0	0	0	0	0	0	0	0	0	0	0	0	0	0
1R-12453		5000 Highway 37 N	Property	SP-1	Air	Outdoor	Stationary Perimeter	Field Sample	N/A	943	10/23/2001	10		0	0	0	0	0	0	0	0	0	0	0	0	0	0	0	0	0	0	0	0	0	0	0	0	0	0	0	0
1R-12454		5000 Highway 37 N	Property	SP-2	Air	Outdoor	Stationary Perimeter	Field Sample	N/A	1535	10/23/2001	10		0	0	0	0	0	0	0	0	0	0	0	0	0	0	0	0	0	0	0	0	0	0	0	0	0	0	0	0
1R-12455		5000 Highway 37 N	Perimeter	SP-26	Air	Outdoor	Stationary Perimeter	Field Sample	N/A	1507	10/23/2001	10		0	0	0	0	0	0	0	0	0	0	0	0	0	0	0	0	0	0	0	0	0	0	0	0	0	0	0	0
1R-12456		5000 Highway 37 N	Perimeter	SP-27	Air	Outdoor	Stationary Perimeter	Field Sample	N/A	1510	10/23/2001	10		0	0	0	0	0	0	0	0	0	0	0	0	0	0	0	0	0	0	0	0	0	0	0	0	0	0	0	0
1R-12457		5000 Highway 37 N	Perimeter	SP-28	Air	Outdoor	Stationary Perimeter	Field Sample	N/A	1574	10/23/2001	10		0	0	0	0.0050	0.0025	0	0.0075	3	0	0	0	0	0	0	0	0	0	0	0	0	0	0	0	0	0	0	0
1R-12459		5000 Highway 37 N	Perimeter	SP-30	Air	Outdoor	Stationary Perimeter	Field Sample	N/A	1581	10/23/2001	10		0	0	0	0	0	0	0	0	0	0	0	0	0	0	0	0	0	0	0	0	0	0	0	0	0	0	0	0
1R-12483		5000 Highway 37 N	Property	SP-1	Air	Outdoor	Stationary Perimeter	Field Sample	N/A	1232	10/24/2001	10		0.0064	0	0	0.0064	0	0.0064	0.0191	6	0	0	0	0	0	0	0	0	0	0	0	0	0	0	0	0	0	0	0
1R-12484		5000 Highway 37 N	Property	SP-2	Air	Outdoor	Stationary Perimeter	Field Sample	N/A	1633	10/24/2001	10		0	0	0	0	0	0	0	0	0	0	0	0	0	0	0	0	0	0	0	0	0	0	0	0	0	0	0	0
1R-12485		5000 Highway 37 N	Perimeter	SP-20	Air	Outdoor	Stationary Perimeter	Field Sample	N/A	1552	10/24/2001	10		0	0	0	0	0	0	0	0	0	0	0	0	0	0	0	0	0	0	0	0	0	0	0	0	0	0	0	0
1R-12486		5000 Highway 37 N	Perimeter	SP-26	Air	Outdoor	Stationary Perimeter	Field Sample	N/A	1525	10/24/2001	10		0	0	0.0026	0.0026	0	0.0026	0.0077	3	0	0	0	0	0	0	0	0	0	0	0	0	0	0	0	0	0	0	0
1R-12487		5000 Highway 37 N	Perimeter	SP-27	Air	Outdoor	Stationary Perimeter	Field Sample	N/A	1490	10/24/2001	10		0.0026	0	0.0026	0	0	0	0.0053	2	0	0	0	0	0	0	0	0	0	0	0	0	0	0	0	0	0	0	0
1R-12488		5000 Highway 37 N	Perimeter	SP-28	Air	Outdoor	Stationary Perimeter	Field Sample	N/A	1447	10/24/2001	10		0.0027	0	0	0.0027	0	0	0.0054	2	0	0	0	0	0	0	0	0	0	0	0	0	0	0	0	0	0	0	0
1R-12489		5000 Highway 37 N	Perimeter	SP-29	Air	Outdoor	Stationary Perimeter	Field Sample	N/A	1457	10/24/2001	10		0	0	0	0	0	0	0	0	0	0	0	0	0	0	0	0	0	0	0	0	0	0	0	0	0	0	0	0
1R-12490		5000 Highway 37 N	Perimeter	SP-30	Air	Outdoor	Stationary Perimeter	Field Sample	N/A	1499	10/24/2001	10		0	0	0	0.0105	0	0	0.0105	4	0	0	0	0	0	0	0	0	0	0	0	0	0	0	0	0	0	0	0
1R-12513		5000 Highway 37 N	Perimeter	SP-20	Air	Outdoor	Stationary Perimeter	Field Sample	N/A	1545	10/25/2001	10		0	0	0	0	0	0	0	0	0	0	0	0	0	0	0	0	0	0	0	0	0	0	0	0	0	0	0	0
1R-12515		5000 Highway 37 N	Perimeter	SP-27	Air	Outdoor	Stationary Perimeter	Field Sample	N/A	1585	10/25/2001	10		0	0	0	0	0	0	0	0	0	0	0	0	0	0	0	0	0	0	0	0	0	0	0	0	0	0	0	0
1R-12516		5000 Highway 37 N	Perimeter	SP-28	Air	Outdoor	Stationary Perimeter	Field Sample	N/A	1526	10/25/2001	10		0	0	0	0	0	0	0	0	0	0	0	0	0	0	0	0	0	0	0	0	0	0	0	0	0	0	0	0
1R-12517		5000 Highway 37 N	Perimeter	SP-29	Air	Outdoor	Stationary Perimeter	Field Sample	N/A	1508	10/25/2001	10		0	0	0.0026	0.0026	0	0	0.0052	2	0	0	0	0	0	0	0	0	0	0	0	0	0	0	0	0	0	0	0
1R-12535		5000 Highway 37 N	Property	SP-1	Air	Outdoor	Stationary Perimeter	Field Sample	N/A	1663	10/26/2001	10		0	0	0	0.0024	0.0047	0	0.0071	3	0	0	0	0	0	0	0	0	0	0	0	0	0	0	0	0	0	0	0
1R-12536		5000 Highway 37 N	Property	SP-2	Air	Outdoor	Stationary Perimeter	Field Sample	N/A	1545	10/26/2001	10		0	0	0.0025	0.0025	0	0	0.0051	2	0	0	0	0	0	0	0	0	0	0	0	0	0	0	0	0	0	0	0
1R-12537		5000 Highway 37 N	Perimeter	SP-20	Air	Outdoor	Stationary Perimeter	Field Sample	N/A	1591	10/26/2001	10		0	0	0	0	0.0025	0	0.0025	1	0	0	0	0	0	0	0	0	0	0	0	0	0	0	0	0	0	0	0
1R-12538		5000 Highway 37 N	Perimeter	SP-26	Air	Outdoor	Stationary Perimeter	Field Sample	N/A	1454	10/26/2001	10		0	0	0	0	0	0	0	0	0	0	0	0	0	0	0	0	0	0	0	0	0	0	0	0	0	0	0	0
1R-12539		5000 Highway 37 N	Perimeter	SP-27	Air	Outdoor	Stationary Perimeter	Field Sample	N/A	1460	10/26/2001	10		0	0	0	0	0	0	0	0	0	0	0	0	0	0	0	0	0	0	0	0	0	0	0	0	0	0	0	0
1R-12540		5000 Highway 37 N	Perimeter	SP-28	Air	Outdoor	Stationary Perimeter	Field Sample	N/A	1447	10/26/2001	10		0	0	0	0	0	0	0	0	0	0	0	0	0	0	0	0	0	0	0	0	0	0	0	0	0	0	0	0
1R-12541		5000 Highway 37 N	Perimeter	SP-29	Air	Outdoor	Stationary Perimeter	Field Sample	N/A	1451	10/26/2001	10		0	0	0	0	0	0	0	0	0	0	0	0	0	0	0	0	0	0	0	0	0	0	0	0	0	0	0	0
1R-12542		5000 Highway 37 N	Perimeter	SP-30	Air	Outdoor	Stationary Perimeter	Field Sample	N/A	1454	10/26/2001	10		0	0	0.0027	0	0	0	0.0027	1	0	0	0	0	0	0	0	0	0	0	0	0	0	0	0	0	0	0	0
1R-12587		5000 Highway 37 N	Property	SP-1	Air	Outdoor	Stationary Perimeter	Field Sample	N/A	1751	10/29/2001	10		0	0	0.0045	0.0022	0	0	0.0067	3	0	0	0	0	0	0	0	0	0	0	0	0	0	0	0	0	0	0	0
1R-12588		5000 Highway 37 N	Property	SP-2	Air	Outdoor	Stationary Perimeter	Field Sample	N/A	1395	10/29/2001	10		0	0	0.0028	0	0.0028	0	0.0056	2	0	0	0	0	0	0	0	0	0	0	0	0	0	0	0	0	0	0	0
1R-12589		5000 Highway 37 N	Perimeter	SP-20	Air	Outdoor	Stationary Perimeter	Field Sample	N/A	1588	10/29/2001	10		0	0	0	0	0.0025	0	0.0025	1	0	0	0	0	0	0	0	0	0	0	0	0	0	0	0	0	0	0	0
1R-12590		5000 Highway 37 N	Perimeter	SP-26	Air	Outdoor	Stationary Perimeter	Field Sample	N/A	1584	10/29/2001	10		0	0	0	0	0	0	0	0	0	0	0	0	0	0	0	0	0	0	0	0	0	0	0	0	0	0	0	0
1R-12591		5000 Highway 37 N	Perimeter	SP-27	Air	Outdoor	Stationary Perimeter	Field Sample	N/A	1584	10/29/2001	10		0	0	0	0	0	0	0	0	0	0	0	0	0	0	0	0	0	0	0	0	0	0	0	0	0	0	0	0
1R-12592		5000 Highway 37 N	Perimeter	SP-28	Air	Outdoor	Stationary Perimeter	Field Sample	N/A	1558	10/29/2001	10		0	0	0	0.0025	0	0	0.0025	1	0	0	0	0	0	0	0	0	0	0	0	0	0	0	0	0	0	0	0
1R-12593		5000 Highway 37 N	Perimeter	SP-29	Air	Outdoor	Stationary Perimeter	Field Sample	N/A	1536	10/29/2001	10		0	0	0	0	0	0	0	0	0	0	0	0	0	0	0	0	0	0	0	0	0	0	0	0	0	0	0	0
1R-12594		5000 Highway 37 N	Perimeter	SP-30	Air	Outdoor	Stationary Perimeter	Field Sample	N/A	1584	10/29/2001	10		0	0	0	0	0	0	0	0	0	0	0	0	0	0	0	0	0	0	0	0	0	0	0	0	0	0	0	0
1R-12614	Operate - Bulldozer, upper level	5000 Highway 37 N	Property	Shoulder	Air	Outdoor	Personal	Field Sample	N/A	103	10/29/2001	10		0	0	0	0	0	0	0	0	0	0	0	0	0	0	0	0	0	0	0	0	0	0	0	0	0	0	0	0
1R-12617		5000 Highway 37 N	Property	SP-1	Air	Outdoor	Stationary Perimeter	Field Sample	N/A	1690	10/30/2001	10		0	0	0	0	0	0	0	0	0	0	0	0	0	0	0	0	0	0	0	0	0	0	0	0	0	0	0	0
1R-12618		5000 Highway 37 N	Property	SP-2	Air	Outdoor	Stationary Perimeter	Field Sample	N/A	1398	10/30/2001	10		0	0	0	0	0	0	0	0	0	0	0	0	0	0	0	0	0	0	0	0	0	0	0	0	0	0	0	0
1R-12619		5000 Highway 37 N	Perimeter	SP-20	Air	Outdoor	Stationary Perimeter	Field Sample	N/A	1656	10/30/2001	10		0	0	0	0	0	0	0	0	0	0	0	0	0	0	0	0	0	0	0	0	0	0	0	0	0	0	0	0
1R-12620		5000 Highway 37 N	Perimeter	SP-26	Air	Outdoor	Stationary Perimeter	Field Sample	N/A	1626	10/30/2001	10		0	0	0	0	0	0	0	0	0	0	0	0	0	0	0	0	0	0	0	0	0	0	0	0	0	0	0	0
1R-12621		5000 Highway 37 N	Perimeter	SP-27	Air	Outdoor	Stationary Perimeter	Field Sample	N/A	1656	10/30/2001	10		0	0	0	0	0	0	0	0	0	0	0	0	0	0	0	0	0	0	0	0	0	0	0	0	0	0	0	0
1R-12622		5000 Highway 37 N	Perimeter	SP-28	Air	Outdoor	Stationary Perimeter	Field Sample	N/A	1659	10/30/2001	10		0	0	0	0	0	0	0	0	0	0	0	0	0	0	0	0	0	0	0	0	0	0	0	0	0	0	0	0
1R-12623		5000 Highway 37 N	Perimeter	SP-29	Air	Outdoor	Stationary Perimeter	Field Sample	N/A	1610	10/30/2001	10		0	0	0	0	0	0	0	0	0	0	0	0	0	0	0	0	0	0	0	0	0	0	0	0	0	0	0	0
1R-12624		5000 Highway 37 N	Perimeter	SP-30	Air	Outdoor	Stationary Perimeter	Field Sample	N/A	1663	10/30/2001	10		0	0	0	0	0	0	0	0	0	0	0	0	0	0	0	0	0	0	0	0	0	0	0	0	0	0	0	0
1R-12651		5000 Highway 37 N	Property	SP-2	Air	Outdoor	Stationary Perimeter	Field Sample	N/A	1562	10/31/2001	10		0.0022	0	0	0.0022	0	0	0.0045	2	0	0	0	0	0	0	0	0	0	0	0	0	0	0	0	0	0	0	0
1R-12653		5000 Highway 37 N	Perimeter	SP-26	Air	Outdoor	Stationary Perimeter	Field Sample	N/A	1507	10/31/2001	10		0	0	0	0.0023	0	0	0.0023	1	0	0	0	0	0	0	0	0	0	0	0	0	0	0	0	0	0	0	0
1R-12654		5000 Highway 37 N	Perimeter	SP-27	Air	Outdoor	Stationary Perimeter	Field Sample	N/A	1571	10/31/2001	10		0	0	0	0	0	0	0	0	0	0	0	0	0	0	0	0	0	0	0	0	0	0	0	0	0	0	0	0
1R-12655		5000 Highway 37 N	Perimeter	SP-28	Air	Outdoor	Stationary Perimeter	Field Sample	N/A	1519	10/31/2001	10		0	0	0	0	0	0	0	0	0	0	0	0	0	0	0	0	0	0	0	0	0	0	0	0	0	0	0	0
1R-12656		5000 Highway 37 N	Perimeter	SP-29	Air	Outdoor	Stationary Perimeter	Field Sample	N/A	1488	10/31/2001	10		0	0	0	0.0024	0	0	0.0024	1	0	0	0	0	0	0	0	0	0	0	0	0	0	0	0	0	0	0	0
1R-12679		5000 Highway 37 N	Property	SP-2	Air	Outdoor	Stationary Perimeter	Field Sample	N/A	1438	11/1/2001	10		0	0	0	0	0	0	0	0	0	0	0	0	0	0	0	0	0	0	0	0	0	0	0	0	0	0	0	0
1R-12680		5000 Highway 37 N	Perimeter	SP-20	Air	Outdoor	Stationary Perimeter	Field Sample	N/A	1493	11/1/2001	10		0	0	0.0026	0.0026	0	0	0.0052	2	0	0	0	0	0	0	0	0	0	0	0	0	0	0	0	0	0	0	0
1R-12681		5000 Highway 37 N	Perimeter	SP-26	Air	Outdoor	Stationary Perimeter	Field Sample	N/A	1493	11/1/2001	10		0	0	0	0.0078	0	0	0.0078	3	0	0	0	0	0	0	0	0	0	0	0	0	0	0	0	0	0	0	0
1R-12682		5000 Highway 37 N	Perimeter	SP-27	Air	Outdoor	Stationary Perimeter	Field Sample	N/A	1493	11/1/2001	10		0	0	0	0	0	0	0	0	0	0	0	0	0	0	0	0	0	0	0	0	0	0	0	0	0	0	0	0
1R-12683		5000 Highway 37 N	Perimeter	SP-28	Air	Outdoor	Stationary Perimeter	Field Sample	N/A	1490	11/1/2001	10		0	0	0	0	0	0	0	0	0	0	0	0	0	0	0	0	0	0	0	0	0	0	0	0	0	0	0	0
1R-12684		5000 Highway 37 N	Perimeter	SP-29	Air	Outdoor	Stationary Perimeter	Field Sample	N/A	1490	11/1/2001	10		0	0	0	0	0	0	0	0	0	0	0	0	0	0	0	0	0	0	0	0	0	0	0	0	0	0	0	0
1R-12685		5000 Highway 37 N	Perimeter	SP-30	Air	Outdoor	Stationary Perimeter	Field Sample	N/A	1490	11/1/2001	10		0	0	0	0	0	0	0	0	0	0	0	0	0	0	0	0	0	0	0	0	0	0	0	0	0	0	0	0
1R-13007		5000 Highway 37 N	Property	SP-1	Air	Outdoor	Stationary Perimeter	Field Sample	N/A	1519	11/2/2001	10		0	0	0	0	0	0	0	0	0	0	0	0	0	0	0	0	0	0	0	0	0	0	0	0	0	0	0	0
1R-13008		5000 Highway 37 N	Property	SP-2	Air	Outdoor	Stationary Perimeter	Field Sample	N/A	1503	11/2/2001	10		0	0	0	0	0	0	0	0	0	0	0	0	0	0	0	0	0	0	0	0	0	0	0	0	0	0	0	0
1R-13009		5000 Highway 37 N	Perimeter	SP-20	Air	Outdoor	Stationary Perimeter	Field Sample	N/A	1434	11/2/2001	10		0	0	0	0	0	0	0	0	0	0	0	0	0	0	0	0	0	0	0	0	0	0	0	0	0	0	0	0
1R-13010		5000 Highway 37 N	Perimeter	SP-26	Air	Outdoor	Stationary Perimeter	Field Sample	N/A	1480	11/2/2001	10		0	0	0	0	0	0	0	0	0	0	0	0	0	0	0	0	0	0	0	0	0	0	0	0	0	0	0	0
1R-13011		5000 Highway 37 N	Perimeter	SP-27	Air	Outdoor	Stationary Perimeter	Field Sample	N/A	1464	11/2/2001	10		0	0	0	0	0	0	0	0	0	0	0	0	0	0	0	0	0	0	0	0	0	0	0	0	0	0	0	0
1R-13012		5000 Highway 37 N	Perimeter	SP-28	Air	Outdoor	Stationary Perimeter	Field Sample	N/A	1513	11/2/2001	10		0	0	0	0	0	0	0	0	0	0	0	0	0	0	0	0	0	0	0	0	0	0	0	0	0	0	0	0
1R-13013		5000 Highway 37 N	Perimeter	SP-29	Air	Outdoor	Stationary Perimeter	Field Sample	N/A	1457	11/2/2001	10		0	0	0	0	0	0	0	0	0	0	0	0	0	0	0	0	0	0	0	0	0	0	0	0	0	0	0	0
1R-13053		5000 Highway 37 N	Property	SP-1	Air	Outdoor	Stationary Perimeter	Field Sample	N/A	1604	11/3/2001	10		0	0	0	0	0	0	0	0	0	0	0	0	0	0	0	0	0	0	0	0	0	0	0	0	0	0	0	0
1R-13054		5000 Highway 37 N	Property	SP-2	Air	Outdoor	Stationary Perimeter	Field Sample	N/A	1568	11/3/2001	10		0	0	0	0	0	0	0	0	0	0	0	0	0	0	0	0	0	0	0	0	0	0	0	0	0	0	0	0
1R-13056		5000 Highway 37 N	Perimeter	SP-26	Air	Outdoor	Stationary Perimeter	Field Sample	N/A	1575	11/3/2001	10		0	0	0	0	0	0	0	0	0	0	0	0	0	0	0	0	0	0	0	0	0	0	0	0	0	0	0	0
1R-13058		5000 Highway 37 N	Perimeter	SP-29	Air	Outdoor	Stationary Perimeter	Field Sample	N/A	1438	11/3/2001	10		0	0	0	0	0	0	0	0	0	0	0	0	0	0	0	0	0	0	0	0	0	0	0	0	0	0	0	0
1R-13059		5000 Highway 37 N	Perimeter	SP-30	Air	Outdoor	Stationary Perimeter	Field Sample	N/A	1565	11/3/2001	10		0	0	0	0	0	0	0	0	0	0	0	0	0	0	0	0	0	0	0	0	0	0	0	0	0	0	0	0
1R-13063		5000 Highway 37 N	Perimeter	SP-28	Air	Outdoor	Stationary Perimeter	Field Sample	N/A	1517	11/3/2001	10		0	0	0	0	0	0	0	0	0	0	0	0	0	0	0	0	0	0	0	0	0	0	0	0	0	0	0	0
1R-13064		5000 Highway 37 N	Property	SP-1	Air	Outdoor	Stationary Perimeter	Field Sample	N/A	1689	11/5/2001	10		0.0023	0	0	0	0	0	0.0023	1	0	0	0	0	0	0	0	0	0	0	0	0	0	0	0	0	0	0	0
1R-13065		5000 Highway 37 N	Property	SP-2	Air	Outdoor	Stationary Perimeter	Field Sample	N/A	1676	11/5/2001	10		0	0	0	0.0046	0.0023	0	0.0070	3	0	0	0	0	0	0	0	0	0	0	0	0	0	0

Sample ID	Task	Property Group (Location)	Sample Group	Location Description (Sub Location)	Media Type	Matrix	Sample Type	Category	Pre Post Clear	Vol (air=L)/ Area (dust=cm²)	Sample Date	Grid Openings	Filter Status Non Analyzed	ISO Concentrations (Air = structures/cc)(Dust = structures/cm²) (METHOD - ISO 10312) Libby Amphiboles (LA) Excluded Structures Aspect Ratio < 5:1	Length < 0.5 u	Dia-meter > 0.5u	Structures Detected Length 0.5 to 5 u	Length 5 to 10 u	Length > 10 u	Total Conc. LA	Total Count LA	Chrysotile (C) Excluded Structures Aspect Ratio < 5:1	Length < 0.5 u	Dia-meter > 0.5u	Structures Detected Length 0.5 to 5 u	Length 5 to 10 u	Length > 10 u	Total Conc. C	Total Count C	Other Amphiboles (OA) Excluded Structures Aspect Ratio < 5:1	Length < 0.5 u	Dia-meter > 0.5u	Structures Detected Length 0.5 to 5 u	Length 5 to 10 u	Length > 10 u	Total Conc. OA	Total Count OA
1R-13726		5000 Highway 37 N	Clean Room	SP-9	Air	Indoor	Stationary Ambient	Field Sample	N/A	1722	12/5/2001	10		0	0	0	0	0	0	0	0	0	0	0	0	0	0	0	0	0	0	0	0	0	0	0	0
1R-13736		5000 Highway 37 N	Clean Room	SP-9	Air	Indoor	Stationary Ambient	Field Sample	N/A	1676	12/6/2001	10		0.0021	0	0	0	0	0	0.0021	1	0	0	0	0	0	0	0	0	0	0	0	0	0	0	0	0
1R-13746		5000 Highway 37 N	Clean Room	SP-9	Air	Indoor	Stationary Ambient	Field Sample	N/A	1406	12/7/2001	10		0	0	0.0025	0	0	0	0.0025	1	0	0	0	0	0	0	0	0	0	0	0	0	0	0	0	0
1R-14201		5000 Highway 37 N	Road	Haul Road #1	Air	Outdoor	Stationary	Field Sample	Clear	1316	7/16/2002	10		0	0	0	0	0	0	0	0	0	0	0	0	0	0	0	0	0	0	0	0	0	0	0	0
1R-14204		5000 Highway 37 N	Road	Haul Road #4	Air	Outdoor	Stationary	Field Sample	Clear	1275	7/16/2002	10		0.0051	0	0	0	0	0	0.0051	1	0	0	0	0	0	0	0	0	0	0	0	0	0	0	0	0
1R-14221		5000 Highway 37 N	Road	Hall Road 1	Air	Outdoor	Stationary	Field Sample	N/A	1306	7/18/2002	10		0	0	0.0050	0.0150	0	0	0.0200	4	0	0	0	0	0	0	0	0	0	0	0	0	0	0	0	0
1R-14222		5000 Highway 37 N	Road	Hall Road 3	Air	Outdoor	Stationary	Field Sample	N/A	1306	7/18/2002	10		0	0	0	0.0050	0	0	0.0050	1	0	0	0	0	0	0	0	0	0	0	0	0	0	0	0	0
1R-14223		5000 Highway 37 N	Road	Hall Road 2	Air	Outdoor	Stationary	Field Sample	N/A	1329	7/18/2002	10		0	0	0	0	0	0	0	0	0	0	0	0	0	0	0	0	0	0	0	0	0	0	0	0
1R-14224		5000 Highway 37 N	Road	Hall Road 4	Air	Outdoor	Stationary	Field Sample	N/A	1296	7/18/2002	10		0	0	0	0.0101	0	0	0.0101	2	0	0	0	0	0	0	0	0	0	0	0	0	0	0	0	0
1R-14225		5000 Highway 37 N	Road	Hall Road 5	Air	Outdoor	Stationary	Field Sample	N/A	1311	7/18/2002	10		0.0050	0	0.0050	0.0100	0	0	0.0199	4	0	0	0	0	0	0	0	0	0	0	0	0	0	0	0	0
1R-14228		5000 Highway 37 N	Road	Hall Road 1	Air	Outdoor	Stationary	Field Sample	N/A	1242	7/18/2002	10		0	0	0	0	0	0	0	0	0	0	0	0	0	0	0	0	0	0	0	0	0	0	0	0
1R-14229		5000 Highway 37 N	Road	Hall Road 2	Air	Outdoor	Stationary	Field Sample	N/A	1250	7/18/2002	10		0	0	0.0052	0	0	0	0.0052	1	0	0	0	0	0	0	0	0	0	0	0	0	0	0	0	0
1R-14230		5000 Highway 37 N	Road	Hall Road 3	Air	Outdoor	Stationary	Field Sample	N/A	1251	7/18/2002	10		0	0	0	0.0052	0	0	0.0052	1	0	0	0	0	0	0	0	0	0	0	0	0	0	0	0	0
1R-14231		5000 Highway 37 N	Road	Hall Road 4	Air	Outdoor	Stationary	Field Sample	N/A	1250	7/18/2002	10		0.0052	0	0	0	0	0.0052	0.0104	2	0	0	0	0	0	0	0	0	0	0	0	0	0	0	0	0
1R-14232		5000 Highway 37 N	Road	Hall Road 5	Air	Outdoor	Stationary	Field Sample	N/A	1268	7/18/2002	10		0	0	0.0051	0.0206	0.0051	0	0.0309	6	0	0	0	0	0	0	0	0	0	0	0	0	0	0	0	0
1R-14637		5000 Highway 37 N	Property	375 ft East of Rainy Creek; 20 ft South of Hwy 37	Air	Outdoor	Stationary	Field Sample	N/A	1316	8/21/2002	10		0	0	0	0	0	0	0	0	0	0	0	0	0	0	0	0	0	0	0	0	0	0	0	0	0
1R-14789		5000 Highway 37 N	Property	375 E of Rainey Creek 20 ft S of Hwy 37	Air	Outdoor	Stationary	Field Sample	N/A	1468	8/26/2002	10		0	0	0	0	0	0	0	0	0	0	0	0	0	0	0	0	0	0	0	0	0	0	0	0	0
1R-14790		5000 Highway 37 N	Property	Around 1200 Ft E of Rainy Creek 140 Ft S of Hwy 37	Air	Outdoor	Stationary	Field Sample	N/A	1470	8/26/2002	10		0	0	0	0	0	0	0	0	0	0	0	0	0	0	0	0	0	0	0	0	0	0	0	0	0
1R-14791		5000 Highway 37 N	Property	180 ft E of Rainey Creek, 219 ft S Hwy 37	Air	Outdoor	Stationary	Field Sample	N/A	1470	8/26/2002	10		0	0	0	0	0	0	0	0	0	0	0	0	0	0	0	0	0	0	0	0	0	0	0	0	0
1R-14793		5000 Highway 37 N	Property	645 ft E of Rainey Creek 150' S Hwy37	Air	Outdoor	Stationary	Field Sample	N/A	1468	8/26/2002	10		0	0	0	0	0	0	0	0	0	0	0	0	0	0	0	0	0	0	0	0	0	0	0	0	0
1R-14798		5000 Highway 37 N	Property	~1200ft E of Rainy Creek 140ft S of Hwy 37	Air	Outdoor	Stationary	Field Sample	N/A	1451	8/27/2002	10		0	0	0	0	0	0	0	0	0	0	0	0	0	0	0	0	0	0	0	0	0	0	0	0	0
1R-14799		5000 Highway 37 N	Property	~ 375ft E of Rainy Creek 20ft S Hwy 37 W	Air	Outdoor	Stationary	Field Sample	N/A	1454	8/27/2002	10		0	0	0	0	0	0	0	0	0	0	0	0	0	0	0	0	0	0	0	0	0	0	0	0	0
1R-14800		5000 Highway 37 N	Property	~45ft E of Rainy Creek 150ft S of Hwy 37	Air	Outdoor	Stationary	Field Sample	N/A	1269	8/27/2002	10		0	0	0	0.0024	0	0	0.0024	1	0	0	0	0	0	0	0	0	0	0	0	0	0	0	0	0	0
1R-14825		5000 Highway 37 N	Property	45 ft E of Rainy Creek 150 ft S of Hwy 37	Air	Outdoor	Stationary	Field Sample	N/A	1403	8/29/2002	10		0	0	0	0	0	0	0	0	0	0	0	0	0	0	0	0	0	0	0	0	0	0	0	0	0
1R-14826		5000 Highway 37 N	Property	180 Ft east of Rainy Creek, 219 ft South of Hwy 37	Air	Outdoor	Stationary	Field Sample	N/A	1256	8/29/2002	10		0	0	0	0	0	0	0	0	0	0	0	0	0	0	0	0	0	0	0	0	0	0	0	0	0
1R-14841		5000 Highway 37 N	Property	~180ft E of Rainy Creek 219ft S of Hwy 37	Air	Outdoor	Stationary	Field Sample	N/A	1448	8/27/2002	10		0	0	0	0	0	0	0	0	0	0	0	0	0	0	0	0	0	0	0	0	0	0	0	0	0
1R-14856		5000 Highway 37 N	Property	~45ft off Rainy Creek 150 S of Hwy 37	Air	Outdoor	Stationary	Field Sample	N/A	1462	8/28/2002	10		0	0	0	0	0	0	0	0	0	0	0	0	0	0	0	0	0	0	0	0	0	0	0	0	0
1R-14857		5000 Highway 37 N	Property	~180ft E of Rainy Creek 219ft S of Hwy 37	Air	Outdoor	Stationary	Field Sample	N/A	1459	8/28/2002	10		0	0	0	0	0	0	0	0	0	0	0	0	0	0	0	0	0	0	0	0	0	0	0	0	0
1R-14859		5000 Highway 37 N	Property	~1200ft E of Rainy creek 140ft S Hwy 37	Air	Outdoor	Stationary	Field Sample	N/A	1484	8/28/2002	10		0	0	0	0	0	0	0	0	0	0	0	0	0	0	0	0	0	0	0	0	0	0	0	0	0
1R-14860		5000 Highway 37 N	Property	~375ft E of Rainy creek 20ft S of Hwy 37	Air	Outdoor	Stationary	Field Sample	N/A	1451	8/28/2002	10		0	0	0	0	0	0	0	0	0	0	0	0	0	0	0	0	0	0	0	0	0	0	0	0	0
1R-14883		5000 Highway 37 N	Property	~1200ft E of Rainy Creek 140ft S Hwy 37	Air	Outdoor	Stationary	Field Sample	N/A	1521	9/4/2002	10		0	0	0	0	0	0	0	0	0	0	0	0	0	0	0	0	0	0	0	0	0	0	0	0	0
1R-14884		5000 Highway 37 N	Property	~375ft E of Rainy Creek 20ft S of Hwy 37	Air	Outdoor	Stationary	Field Sample	N/A	1523	9/4/2002	10		0	0	0	0	0	0	0	0	0	0	0	0	0	0	0	0	0	0	0	0	0	0	0	0	0
1R-14885		5000 Highway 37 N	Property	45ft E of Rainy Creek 150ft S Hwy 37	Air	Outdoor	Stationary	Field Sample	N/A	1498	9/4/2002	10		0	0	0.0023	0	0	0	0.0023	1	0	0	0	0	0	0	0	0	0	0	0	0	0	0	0	0	0
1R-14915		5000 Highway 37 N	Property	1200ft E of rainy creek, 150ft S of Hwy 37	Air	Outdoor	Stationary	Field Sample	N/A	1434	9/5/2002	10		0	0	0	0	0	0	0	0	0	0	0	0	0	0	0	0	0	0	0	0	0	0	0	0	0
1R-14916		5000 Highway 37 N	Property	375 ft. east of rainy creek, 20 ft south of Hwy 37	Air	Outdoor	Stationary	Field Sample	N/A	1437	9/5/2002	0	Overloaded		0																							
1R-14916		5000 Highway 37 N	Property	375 ft. east of rainy creek, 20 ft south of Hwy 37	Air	Outdoor	Stationary	Field Sample	N/A	1437	9/5/2002	10		0	0	0	0	0	0	0	0	0	0	0	0	0	0	0	0	0	0	0	0	0	0	0	0	0
1R-14917		5000 Highway 37 N	Property	45 ft. ease of rainy creek, 150 ft. s of HWY 37	Air	Outdoor	Stationary	Field Sample	N/A	1440	9/5/2002	10		0	0	0	0	0	0	0	0	0	0	0	0	0	0	0	0	0	0	0	0	0	0	0	0	0
1R-14934		5000 Highway 37 N	Property	~1200ft from Rainy Creek; 150ft South of Hwy 37	Air	Outdoor	Stationary	Field Sample	N/A	1467	9/6/2002	10		0	0	0	0	0	0	0	0	0	0	0	0	0	0	0	0	0	0	0	0	0	0	0	0	0
1R-14935		5000 Highway 37 N	Property	~375ft from Rainy Creek; 20ft South of Hwy 37	Air	Outdoor	Stationary	Field Sample	N/A	1467	9/6/2002	10		0	0	0	0	0	0	0	0	0	0	0	0	0	0	0	0	0	0	0	0	0	0	0	0	0
1R-14936		5000 Highway 37 N	Property	45ft east of Rainy Creek; 150ft South Hwy 37	Air	Outdoor	Stationary	Field Sample	N/A	1470	9/6/2002	10		0	0	0	0	0	0	0	0	0	0	0	0	0	0	0	0	0	0	0	0	0	0	0	0	0
1R-14937		5000 Highway 37 N	Property	~180ft east of Rainy Creek; 219ft south of Hwy 37	Air	Outdoor	Stationary	Field Sample	N/A	1470	9/6/2002	10		0	0	0	0	0	0	0	0	0	0	0	0	0	0	0	0	0	0	0	0	0	0	0	0	0
1R-14940		5000 Highway 37 N	Road	Clean room of decon trailor	Air	Indoor	Stationary	Field Sample	N/A	1416	9/6/2002	10		0	0	0	0	0	0	0	0	0	0	0	0	0	0	0	0	0	0	0	0	0	0	0	0	0
1R-15052		5000 Highway 37 N	Flyway Trailor	CDM Lab Trailer	Air	Indoor	Stationary	Field Sample	N/A	1279	9/9/2002	10		0	0	0	0	0	0	0	0	0	0	0	0	0	0	0	0	0	0	0	0	0	0	0	0	0
1R-15081		5000 Highway 37 N	Road	NAFU	Air	Outdoor	Stationary	Field Sample	N/A	1416	9/6/2002	0	Damaged		0					0	0		0						0									0	0
1R-15084		5000 Highway 37 N	Property	1200 ft E of Rainey creek 150 ft S of Hwy 37	Air	Outdoor	Stationary	Field Sample	N/A	1540	9/7/2002	10		0	0	0	0	0	0	0	0	0	0	0	0	0	0	0	0	0	0	0	0	0	0	0	0	0
1R-15085		5000 Highway 37 N	Property	~375 ft E of Rainy creek 20 ft S of Hwy 37	Air	Outdoor	Stationary	Field Sample	N/A	1523	9/7/2002	10		0	0	0	0	0	0	0	0	0	0	0	0	0	0	0	0	0	0	0	0	0	0	0	0	0
1R-15086		5000 Highway 37 N	Property	~45 ft E of Rainy Creek 150 ft S of Hwy 37 South	Air	Outdoor	Stationary	Field Sample	N/A	1501	9/7/2002	10		0	0	0	0	0	0	0	0	0	0	0	0	0	0	0	0	0	0	0	0	0	0	0	0	0
1R-15087		5000 Highway 37 N	Property	~180 ft E of Rainy Creek 219 ft S of Hwy 37	Air	Outdoor	Stationary	Field Sample	N/A	1478	9/7/2002	10		0	0	0	0	0	0	0	0	0	0	0	0	0	0	0	0	0	0	0	0	0	0	0	0	0
1R-16619		5000 Highway 37 N	Roadway	Clean room	Air	Indoor	Stationary	Field Sample	N/A	1358	11/1/2002	10		0	0	0	0	0	0	0	0	0	0	0	0	0	0	0	0	0	0	0	0	0	0	0	0	0
1R-16620		5000 Highway 37 N	Roadway	NAFU	Air	Outdoor	Stationary	Field Sample	N/A	1325	11/1/2002	10		0	0	0	0	0	0	0	0	0	0	0	0	0	0	0	0	0	0	0	0	0	0	0	0	0
1R-16705		5000 Highway 37 N	Roadway	Clean room	Air	Indoor	Stationary	Field Sample	N/A	1406	11/4/2002	10		0	0	0	0	0	0	0	0	0	0	0	0	0	0	0	0	0	0	0	0	0	0	0	0	0
1R-16706		5000 Highway 37 N	Roadway	NAFU	Air	Outdoor	Stationary	Field Sample	N/A	1406	11/4/2002	10		0	0	0	0	0	0	0	0	0	0	0	0	0	0	0	0	0	0	0	0	0	0	0	0	0
1R-16745		5000 Highway 37 N	Roadway	Clean room	Air	Indoor	Stationary	Field Sample	N/A	1385	11/5/2002	10		0	0	0	0.0025	0	0	0.0025	1	0	0	0	0	0	0	0	0	0	0	0	0	0	0	0	0	0
1R-16746		5000 Highway 37 N	Roadway	NAFU	Air	Outdoor	Stationary	Field Sample	N/A	1379	11/5/2002	10		0	0	0	0	0	0	0	0	0	0	0	0	0	0	0	0	0	0	0	0	0	0	0	0	0
1R-16845		5000 Highway 37 N	Roadway	Clean room	Air	Indoor	Stationary	Field Sample	N/A	1335	11/6/2002	10		0	0	0.0026	0	0	0	0.0026	1	0	0	0	0	0	0	0	0	0	0	0	0	0	0	0	0	0
1R-16846		5000 Highway 37 N	Roadway	NAFU	Air	Outdoor	Stationary	Field Sample	N/A	1335	11/6/2002	10		0	0	0	0.0052	0	0	0.0052	2	0	0	0	0	0	0	0	0	0	0	0	0	0	0	0	0	0
28-28116		5000 Highway 37 N	#2 North Main Gate Perimeter	BALLFIELD Corner	Air	Outdoor	Stationary Perimeter	Field Sample	N/A	3960	1/19/2000	30			0					0	0		0						0									0	0
28-28400		5000 Highway 37 N	House	Covered Workshop	Air	Indoor	Stationary	Field Sample	N/A	3960	12/7/1999	30			0					0.0006	2		0						0									0	0
28-28402		5000 Highway 37 N	House	Living room	Air	Indoor	Stationary	Field Sample	N/A	3960	12/7/1999	30			0					0.0043	14		0						0.3087	1		0						0	0
28-28404		5000 Highway 37 N	House	Office	Air	Indoor	Stationary	Field Sample	N/A	3960	12/7/1999	30			0					0.0025	8		0						0	0		0						0	0
28-28406		5000 Highway 37 N	Tunnels	Mushroom Tunnel	Air	Indoor	Stationary	Field Sample	N/A	2640	12/9/1999	30		0.0005	0	0	0	0.0005	0.0014	0.0023	5	0	0	0	0.0023	0	0	0.0023	5	0	0	0	0	0	0	0	0	0
28-28682		5000 Highway 37 N	#2 North Main Gate Perimeter	BALLFIELD Corner OF HWY 37	Air	Outdoor	Stationary Perimeter	Field Sample	N/A	4140	1/20/2000	10			0					0	0		0						0									0	0
28-28692		5000 Highway 37 N	#2 North Main Gate Perimeter	BALLFIELD	Air	Outdoor	Stationary Perimeter	Field Sample	N/A	4140	1/21/2000	10			0					0	0		0						0									0	0
SQ-00328		Way)	Road	Lawn mowing at upwind an area w/trace amount	Air	Outdoor	Stationary	Field Sample	N/A	1170	7/11/2005	57		0	0	0	0	0	0	0	0	0	0	0	0	0	0	0	0	0	0	0	0	0	0	0	0	0
SQ-00329		Highway 37 N (Right of Way)	Road	Lawn mowing at downwind an area w/trace amount	Air	Outdoor	Stationary	Field Sample	N/A	1200	7/11/2005	57		0	0	0	0	0	0	0	0	0	0	0	0	0	0	0	0	0	0	0	0	0	0	0	0	0
SQ-00332		Property)	Road	Lawn mowing at an area w/ trace adult amts	Air	Outdoor	Personal	Field Sample	N/A	1200	7/11/2005	32		0	0	0.0010	0	0.0010	0.0020	0.0040	4	0	0	0	0	0	0	0	0	0	0	0	0	0	0	0	0
SQ-00333		Highway 37 N (Wise Property)	Road	Lawn mowingat an area w/trace amt, child	Air	Outdoor	Personal	Field Sample	N/A	1080	7/11/2005	33		0	0	0.0065	0.0011	0.0022	0.0032	0.0130	12	0	0	0	0.0011	0	0	0.0011	1	0	0	0	0	0	0	0	0	0
1R-05867		KDC Flyway	Property	F-1	Air	Outdoor	Stationary Perimeter	Field Sample	N/A	1260	7/15/2001	10		0	0	0	0	0	0	0	0	0	0	0	0	0	0	0	0	0	0	0	0	0	0	0	0	0
1R-05868		KDC Flyway	Property	F-2	Air	Outdoor	Stationary Perimeter	Field Sample	N/A	1227	7/15/2001	10		0	0	0	0	0	0	0	0	0	0	0	0	0	0	0	0	0	0	0	0	0	0	0	0	0
1R-05869		KDC Flyway	Property	F-3	Air	Outdoor	Stationary	Field Sample	N/A	1278	7/15/2001	10		0	0	0	0	0	0	0	0	0	0	0	0	0	0	0	0	0	0	0	0	0	0	0	0	0
1R-05870		KDC Flyway	Property	F-4	Air	Outdoor	Stationary Perimeter	Field Sample	N/A	1275	7/15/2001	10		0	0	0	0	0	0	0	0	0	0	0	0	0	0	0	0	0	0	0	0	0	0	0	0	0
1R-05871		KDC Flyway	Property	F-5	Air	Outdoor	Stationary Perimeter	Field Sample	N/A	1200	7/15/2001	10		0	0	0	0	0	0	0	0	0	0	0	0	0	0	0	0	0	0	0	0	0	0	0	0	0
1R-05872		KDC Flyway	Property	F-6	Air	Outdoor	Stationary Perimeter	Field Sample	N/A	1248	7/15/2001	10		0	0	0	0	0	0	0	0	0	0	0	0	0	0	0	0	0	0	0	0	0	0	0	0	0
1R-06095		KDC Flyway	Property	F-2	Air	Outdoor	Stationary Perimeter	Field Sample	N/A	1488	7/19/2001	10		0	0	0	0	0	0	0	0	0	0	0	0	0	0	0	0	0	0	0	0	0	0	0	0	0
1R-06096		KDC Flyway	Property	F-1	Air	Outdoor	Stationary Perimeter	Field Sample	N/A	1497	7/19/2001	10		0	0	0	0.0023	0	0	0.0023	1	0	0	0	0	0	0	0	0	0	0	0	0	0	0	0	0	0
1R-06097		KDC Flyway	Property	F-3	Air	Outdoor	Stationary	Field Sample	N/A	1464	7/19/2001	10		0	0	0.0024	0	0	0	0.0024	1	0	0	0	0	0	0	0	0	0	0	0	0	0	0	0	0	0
1R-06098		KDC Flyway	Property	F-4	Air	Outdoor	Stationary Perimeter	Field Sample	N/A	1449	7/19/2001	10		0	0	0.0024	0	0	0	0.0024	1	0	0	0	0	0	0	0	0	0	0	0	0	0	0	0	0	0
1R-06099		KDC Flyway	Property	F-5	Air	Outdoor	Stationary Perimeter	Field Sample	N/A	1428	7/19/2001	10		0	0	0.0025	0	0	0	0.0025	1	0	0	0	0	0	0	0	0	0	0	0	0	0	0	0	0	0
1R-06100		KDC Flyway	Property	F-6	Air	Outdoor	Stationary Perimeter	Field Sample	N/A	1533	7/19/2001	10		0	0	0	0	0	0	0	0	0	0	0	0	0	0	0	0	0	0	0	0	0	0	0	0	0
1R-06117		KDC Flyway	Property	SP-2	Air	Outdoor	Stationary Perimeter	Field Sample	N/A	1641	7/20/2001	10		0	0	0.0038	0.0077	0	0	0.0115	3	0	0	0	0	0	0	0	0	0	0	0	0	0	0	0	0	0
1R-06119		KDC Flyway	Property	SP-5	Air	Outdoor	Stationary	Field Sample	N/A	1692	7/20/2001	10		0.0037	0	0	0.0037	0	0	0.0075	2	0	0	0	0	0	0	0	0	0	0	0	0	0	0	0	0	0
1R-06227		KDC Flyway	Property	F-1	Air	Outdoor	Stationary Perimeter	Field Sample	N/A	1593	7/20/2001	10		0	0	0	0.0040	0	0	0.0040	1	0	0	0	0	0	0	0	0	0	0	0	0	0	0	0	0	0
1R-06228		KDC Flyway	Property	F-2	Air	Outdoor	Stationary Perimeter	Field Sample	N/A	1602	7/20/2001	10		0	0	0	0.0039	0	0	0.0039	1	0	0	0	0	0	0	0	0	0	0	0	0	0	0	0	0	0
1R-06229		KDC Flyway	Property	F-3	Air	Outdoor	Stationary	Field Sample	N/A	1614	7/20/2001	10		0	0	0	0	0	0	0	0	0	0	0	0	0	0	0	0	0	0	0	0	0	0	0	0	0
1R-06230		KDC Flyway	Property	F-4	Air	Outdoor	Stationary Perimeter	Field Sample	N/A	1611	7/20/2001	10		0	0

Sample ID	Task	Property Group (Location)	Sample Group	Location Description (Sub Location)	Media Type	Matrix	Sample Type	Category	Pre Post Clear	Vol (air=L)/ Area (dust=cm²)	Sample Date	ISO Concentrations (Air = structures/cc)(Dust = structures/cm²) (METHOD - ISO 10312)																											
														Libby Amphiboles (LA)								Chrysotile (C)								Other Amphiboles (OA)							
														Excluded Structures			Structures Detected					Excluded Structures			Structures Detected					Excluded Structures			Structures Detected				
												Grid Openings	Filter Status Non Analyzed	Aspect Ratio < 5:1	Length < 0.5 u	Diameter > 0.5u	Length 0.5 to 5 u	Length 5 to 10 u	Length > 10 u	Total Conc. LA	Total Count LA	Aspect Ratio < 5:1	Length < 0.5 u	Diameter > 0.5u	Length 0.5 to 5 u	Length 5 to 10 u	Length > 10 u	Total Conc. C	Total Count C	Aspect Ratio < 5:1	Length < 0.5 u	Diameter > 0.5u	Length 0.5 to 5 u	Length 5 to 10 u	Length > 10 u	Total Conc. OA	Total Count OA
1R-06389		KDC Flyway	Property	F-1	Air	Outdoor	Stationary Perimeter	Field Sample	N/A	1550	7/27/2001	10		0	0	0	0	0	0	0	0	0	0	0	0.0023	0	0	0.0023	1	0	0	0	0	0	0	0	0
1R-06390		KDC Flyway	Property	F-2	Air	Outdoor	Stationary Perimeter	Field Sample	N/A	1541	7/27/2001	10		0	0	0	0.0023	0	0	0.0023	1	0	0	0	0	0	0	0	0	0	0	0	0	0	0	0	0
1R-06391		KDC Flyway	Property	F-3	Air	Outdoor	Stationary	Field Sample	N/A	1526	7/27/2001	10		0	0	0	0	0	0	0	0	0	0	0	0	0	0	0	0	0	0	0	0	0	0	0	0	0
1R-06392		KDC Flyway	Property	F-4	Air	Outdoor	Stationary Perimeter	Field Sample	N/A	1523	7/27/2001	10		0	0	0	0	0	0	0	0	0	0	0	0	0	0	0	0	0	0	0	0	0	0	0	0	0
1R-06393		KDC Flyway	Property	F-5	Air	Outdoor	Stationary Perimeter	Field Sample	N/A	1502	7/27/2001	10		0	0	0	0	0	0	0	0	0	0	0	0	0	0	0	0	0	0	0	0	0	0	0	0	0
1R-06394		KDC Flyway	Property	F-6	Air	Outdoor	Stationary Perimeter	Field Sample	N/A	1665	7/27/2001	10		0	0	0	0	0	0	0	0	0	0	0	0	0	0	0	0	0	0	0	0	0	0	0	0	0
1R-06402		KDC Flyway	Property	FA-1	Air	Outdoor	Stationary Ambient	Field Sample	N/A	1514	7/27/2001	10		0	0	0	0	0	0	0	0	0	0	0	0	0	0	0	0	0	0	0	0	0	0	0	0	0
1R-06403		KDC Flyway	Property	FA-2	Air	Outdoor	Stationary Ambient	Field Sample	N/A	1668	7/27/2001	10		0	0	0	0	0	0	0	0	0	0	0	0	0	0	0	0	0	0	0	0	0	0	0	0	0
1R-06420		KDC Flyway	Property	F-1	Air	Outdoor	Stationary Perimeter	Field Sample	N/A	1613	7/28/2001	10		0	0	0	0	0	0	0	0	0	0	0	0	0	0	0	0	0	0	0	0	0	0	0	0	0
1R-06421		KDC Flyway	Property	F-2	Air	Outdoor	Stationary Perimeter	Field Sample	N/A	1604	7/28/2001	10		0	0	0	0.0041	0	0	0.0041	1	0	0	0	0	0	0	0	0	0	0	0	0	0	0	0	0	0
1R-06424		KDC Flyway	Property	F-5	Air	Outdoor	Stationary Perimeter	Field Sample	N/A	1577	7/28/2001	10		0	0	0	0	0	0	0	0	0	0	0	0	0	0	0	0	0	0	0	0	0	0	0	0	0
1R-06425		KDC Flyway	Property	F-6	Air	Outdoor	Stationary Perimeter	Field Sample	N/A	1616	7/28/2001	10		0	0	0	0	0	0	0	0	0	0	0	0	0	0	0	0	0	0	0	0	0	0	0	0	0
1R-06434		KDC Flyway	Property	F-1	Air	Outdoor	Stationary Perimeter	Field Sample	N/A	1631	7/30/2001	10		0	0	0	0	0	0	0	0	0	0	0	0	0	0	0	0	0	0	0	0	0	0	0	0	0
1R-06435		KDC Flyway	Property	F-2	Air	Outdoor	Stationary Perimeter	Field Sample	N/A	1619	7/30/2001	10		0	0	0	0	0	0	0	0	0	0	0	0	0	0	0	0	0	0	0	0	0	0	0	0	0
1R-06436		KDC Flyway	Property	F-5	Air	Outdoor	Stationary Perimeter	Field Sample	N/A	1568	7/30/2001	10		0	0	0	0	0	0.0040	0.0040	1	0	0	0	0	0	0	0	0	0	0	0	0	0	0	0	0	0
1R-06437		KDC Flyway	Property	F-6	Air	Outdoor	Stationary Perimeter	Field Sample	N/A	1665	7/30/2001	10		0	0	0	0	0	0	0	0	0	0	0	0	0	0	0	0	0	0	0	0	0	0	0	0	0
1R-06440		KDC Flyway	Property	F-3	Air	Outdoor	Stationary	Field Sample	N/A	1586	7/30/2001	10		0	0	0	0	0	0	0	0	0	0	0	0	0	0	0	0	0	0	0	0	0	0	0	0	0
1R-06441		KDC Flyway	Property	F-4	Air	Outdoor	Stationary Perimeter	Field Sample	N/A	1580	7/30/2001	10		0	0	0	0	0	0	0	0	0	0	0	0	0	0	0	0	0	0	0	0	0	0	0	0	0
1R-06442		KDC Flyway	Property	FA-1	Air	Outdoor	Stationary Ambient	Field Sample	N/A	1616	7/30/2001	10		0	0	0	0	0	0	0	0	0	0	0	0	0	0	0	0	0	0	0	0	0	0	0	0	0
1R-06443		KDC Flyway	Property	FA-2	Air	Outdoor	Stationary Ambient	Field Sample	N/A	1643	7/30/2001	10		0	0	0	0	0	0	0	0	0	0	0	0	0	0	0	0	0	0	0	0	0	0	0	0	0
1R-06462		KDC Flyway	Property	F-1	Air	Outdoor	Stationary Perimeter	Field Sample	N/A	1568	7/31/2001	10		0.0040	0	0	0	0	0	0.0040	1	0	0	0	0	0	0	0	0	0	0	0	0	0	0	0	0	0
1R-06463		KDC Flyway	Property	F-2	Air	Outdoor	Stationary Perimeter	Field Sample	N/A	1580	7/31/2001	10		0	0	0	0	0	0	0	0	0	0	0	0	0	0	0	0	0	0	0	0	0	0	0	0	0
1R-06464		KDC Flyway	Property	F-5	Air	Outdoor	Stationary Perimeter	Field Sample	N/A	1610	7/31/2001	10		0	0	0	0	0	0	0	0	0	0	0	0	0	0	0	0	0	0	0	0	0	0	0	0	0
1R-06465		KDC Flyway	Property	F-6	Air	Outdoor	Stationary Perimeter	Field Sample	N/A	1577	7/31/2001	10		0	0	0	0	0	0	0	0	0	0	0	0	0	0	0	0	0	0	0	0	0	0	0	0	0
1R-06469		KDC Flyway	Property	F-4	Air	Outdoor	Stationary Perimeter	Field Sample	N/A	1601	7/31/2001	10		0	0	0	0	0	0	0	0	0	0	0	0	0	0	0	0	0	0	0	0	0	0	0	0	0
1R-06470		KDC Flyway	Property	FA-1	Air	Outdoor	Stationary Ambient	Field Sample	N/A	1598	7/31/2001	10		0	0	0	0	0	0	0	0	0	0	0	0	0	0	0	0	0	0	0	0	0	0	0	0	0
1R-06471		KDC Flyway	Property	FA-2	Air	Outdoor	Stationary Ambient	Field Sample	N/A	1574	7/31/2001	10		0	0	0	0	0	0	0	0	0	0	0	0	0	0	0	0	0	0	0	0	0	0	0	0	0
1R-06494		KDC Flyway	Property	F-1	Air	Outdoor	Stationary Perimeter	Field Sample	N/A	1592	8/1/2001	10		0	0	0	0.0022	0	0	0.0022	1	0	0	0	0	0	0	0	0	0	0	0	0	0	0	0	0	0
1R-06495		KDC Flyway	Property	F-2	Air	Outdoor	Stationary Perimeter	Field Sample	N/A	1598	8/1/2001	10		0	0	0	0	0	0	0	0	0	0	0	0	0	0	0	0	0	0	0	0	0	0	0	0	0
1R-06497		KDC Flyway	Property	F-6	Air	Outdoor	Stationary Perimeter	Field Sample	N/A	1511	8/1/2001	10		0	0	0	0	0	0	0	0	0	0	0	0	0	0	0	0	0	0	0	0	0	0	0	0	0
1R-06500		KDC Flyway	Property	F-5	Air	Outdoor	Stationary Perimeter	Field Sample	N/A	1631	8/1/2001	10		0	0	0	0	0	0	0	0	0	0	0	0	0	0	0	0	0	0	0	0	0	0	0	0	0
1R-06524		KDC Flyway	Property	F-1	Air	Outdoor	Stationary Perimeter	Field Sample	N/A	1574	8/2/2001	10		0	0	0	0	0	0	0	0	0	0	0	0	0	0	0	0	0	0	0	0	0	0	0	0	0
1R-06525		KDC Flyway	Property	F-2	Air	Outdoor	Stationary Perimeter	Field Sample	N/A	1565	8/2/2001	10		0	0	0	0	0	0	0	0	0	0	0	0	0	0	0	0	0	0	0	0	0	0	0	0	0
1R-06526		KDC Flyway	Property	F-5	Air	Outdoor	Stationary Perimeter	Field Sample	N/A	1526	8/2/2001	10		0	0	0	0	0	0	0	0	0	0	0	0	0	0	0	0	0	0	0	0	0	0	0	0	0
1R-06527		KDC Flyway	Property	F-6	Air	Outdoor	Stationary Perimeter	Field Sample	N/A	1625	8/2/2001	10		0	0	0	0	0	0.0018	0.0018	1	0	0	0	0	0	0	0	0	0	0	0	0	0	0	0	0	0
1R-06551		KDC Flyway	Property	F-1	Air	Outdoor	Stationary Perimeter	Field Sample	N/A	1616	8/3/2001	10		0	0	0	0	0	0	0	0	0	0	0	0	0	0	0	0	0	0	0	0	0	0	0	0	0
1R-06552		KDC Flyway	Property	F-2	Air	Outdoor	Stationary Perimeter	Field Sample	N/A	1628	8/3/2001	10		0	0	0.0018	0	0.0018	0	0.0036	2	0	0	0	0	0	0	0	0	0	0	0	0	0	0	0	0	0
1R-06553		KDC Flyway	Property	F-5	Air	Outdoor	Stationary Perimeter	Field Sample	N/A	1659	8/3/2001	10		0	0	0	0	0	0	0	0	0	0	0	0	0	0	0	0	0	0	0	0	0	0	0	0	0
1R-06554		KDC Flyway	Property	F-6	Air	Outdoor	Stationary Perimeter	Field Sample	N/A	1559	8/3/2001	10		0	0	0	0	0	0	0	0	0	0	0	0	0	0	0	0	0	0	0	0	0	0	0	0	0
1R-06577		KDC Flyway	Property	F-1	Air	Outdoor	Stationary Perimeter	Field Sample	N/A	1556	8/4/2001	10		0	0	0.0022	0	0	0	0.0022	1	0	0	0	0	0	0	0	0	0	0	0	0	0	0	0	0	0
1R-06578		KDC Flyway	Property	F-2	Air	Outdoor	Stationary Perimeter	Field Sample	N/A	1547	8/4/2001	10		0	0	0	0.0023	0.0023	0	0.0045	2	0	0	0	0	0	0	0	0	0	0	0	0	0	0	0	0	0
1R-06579		KDC Flyway	Property	F-5	Air	Outdoor	Stationary Perimeter	Field Sample	N/A	1502	8/4/2001	10		0	0	0	0	0	0	0	0	0	0	0	0	0	0	0	0	0	0	0	0	0	0	0	0	0
1R-06884		KDC Flyway	Property	FA-2	Air	Outdoor	Stationary Ambient	Field Sample	N/A	1659	8/6/2001	10		0	0	0	0	0	0	0	0	0	0	0	0	0	0	0	0	0	0	0	0	0	0	0	0	0
1R-06903		KDC Flyway	Property	F-3	Air	Outdoor	Stationary	Field Sample	N/A	1529	8/4/2001	10		0	0	0	0	0	0	0	0	0	0	0	0	0	0	0	0	0	0	0	0	0	0	0	0	0
1R-06904		KDC Flyway	Property	F-4	Air	Outdoor	Stationary Perimeter	Field Sample	N/A	1529	8/4/2001	10		0	0	0	0	0	0	0	0	0	0	0	0	0	0	0	0	0	0	0	0	0	0	0	0	0
1R-06905		KDC Flyway	Property	FA-1	Air	Outdoor	Stationary Ambient	Field Sample	N/A	1529	8/4/2001	10		0	0	0	0	0	0	0	0	0	0	0	0	0	0	0	0	0	0	0	0	0	0	0	0	0
1R-06935		KDC Flyway	Property	F-1	Air	Outdoor	Stationary Perimeter	Field Sample	N/A	1637	8/6/2001	10		0	0	0	0	0	0	0	0	0	0	0	0	0	0	0	0	0	0	0	0	0	0	0	0	0
1R-06936		KDC Flyway	Property	F-2	Air	Outdoor	Stationary Perimeter	Field Sample	N/A	1640	8/6/2001	10		0	0	0	0	0	0	0	0	0	0	0	0	0	0	0	0	0	0	0	0	0	0	0	0	0
1R-06938		KDC Flyway	Property	F-6	Air	Outdoor	Stationary Perimeter	Field Sample	N/A	1665	8/6/2001	9		0	0	0.0044	0	0	0	0.0044	1	0	0	0	0	0	0	0	0	0	0	0	0	0	0	0	0	0
1R-06942		KDC Flyway	Property	F-3	Air	Outdoor	Stationary	Field Sample	N/A	1616	8/7/2001	10		0	0	0	0	0	0	0	0	0	0	0	0	0	0	0	0	0	0	0	0	0	0	0	0	0
1R-06943		KDC Flyway	Property	F-4	Air	Outdoor	Stationary Perimeter	Field Sample	N/A	1610	8/7/2001	10		0	0	0	0	0	0	0	0	0	0	0	0	0	0	0	0	0	0	0	0	0	0	0	0	0
1R-06944		KDC Flyway	Property	FA-1	Air	Outdoor	Stationary Ambient	Field Sample	N/A	1604	8/7/2001	10		0	0	0	0	0	0	0	0	0	0	0	0	0	0	0	0	0	0	0	0	0	0	0	0	0
1R-06957		KDC Flyway	Property	F-1	Air	Outdoor	Stationary Perimeter	Field Sample	N/A	485	8/7/2001	10		0	0	0	0	0	0	0	0	0	0	0	0	0	0	0	0	0	0	0	0	0	0	0	0	0
1R-06958		KDC Flyway	Property	F-2	Air	Outdoor	Stationary Perimeter	Field Sample	N/A	1631	8/7/2001	10		0	0	0	0	0	0	0	0	0	0	0	0	0	0	0	0	0	0	0	0	0	0	0	0	0
1R-06959		KDC Flyway	Property	F-5	Air	Outdoor	Stationary Perimeter	Field Sample	N/A	1592	8/7/2001	10		0	0	0	0	0	0	0	0	0	0	0	0	0	0	0	0	0	0	0	0	0	0	0	0	0
1R-06960		KDC Flyway	Property	F-6	Air	Outdoor	Stationary Perimeter	Field Sample	N/A	1842	8/7/2001	10		0	0	0	0.0023	0	0	0.0023	1	0	0	0	0	0	0	0	0	0	0	0	0	0	0	0	0	0
1R-07184		KDC Flyway	Property	FA-2	Air	Outdoor	Stationary Ambient	Field Sample	N/A	1794	8/7/2001	10		0	0	0	0	0	0	0	0	0	0	0	0	0	0	0	0	0	0	0	0	0	0	0	0	0
1R-07199		KDC Flyway	Property	F-1	Air	Outdoor	Stationary Perimeter	Field Sample	N/A	1643	8/8/2001	9		0	0	0	0.0047	0	0	0.0047	2	0	0	0	0	0	0	0	0	0	0	0	0	0	0	0	0	0
1R-07200		KDC Flyway	Property	F-2	Air	Outdoor	Stationary Perimeter	Field Sample	N/A	1634	8/8/2001	9		0.0024	0	0	0	0.0024	0	0.0048	2	0	0	0	0	0	0	0	0	0	0	0	0	0	0	0	0	0
1R-07201		KDC Flyway	Property	F-5	Air	Outdoor	Stationary Perimeter	Field Sample	N/A	1656	8/8/2001	10		0	0	0	0	0	0	0	0	0	0	0	0	0	0	0	0	0	0	0	0	0	0	0	0	0
1R-07202		KDC Flyway	Property	F-6	Air	Outdoor	Stationary Perimeter	Field Sample	N/A	1433	8/8/2001	10		0	0	0	0	0	0	0	0	0	0	0	0	0	0	0	0	0	0	0	0	0	0	0	0	0
1R-07208		KDC Flyway	Property	F-3	Air	Outdoor	Stationary	Field Sample	N/A	1616	8/8/2001	10		0	0	0	0	0	0	0	0	0	0	0	0	0	0	0	0	0	0	0	0	0	0	0	0	0
1R-07209		KDC Flyway	Property	F-4	Air	Outdoor	Stationary Perimeter	Field Sample	N/A	1616	8/8/2001	10		0	0	0	0	0	0	0	0	0	0	0	0	0	0	0	0	0	0	0	0	0	0	0	0	0
1R-07210		KDC Flyway	Property	FA-1	Air	Outdoor	Stationary Ambient	Field Sample	N/A	1592	8/8/2001	10		0	0	0	0	0	0	0	0	0	0	0	0	0	0	0	0	0	0	0	0	0	0	0	0	0
1R-07214		KDC Flyway	Property	FA-2	Air	Outdoor	Stationary Ambient	Field Sample	N/A	1433	8/8/2001	10		0	0	0	0	0	0	0	0	0	0	0	0	0	0	0	0	0	0	0	0	0	0	0	0	0
1R-07226		KDC Flyway	Property	F-3	Air	Outdoor	Stationary	Field Sample	N/A	1619	8/9/2001	10		0	0	0	0	0	0	0	0	0	0	0	0	0	0	0	0	0	0	0	0	0	0	0	0	0
1R-07227		KDC Flyway	Property	F-4	Air	Outdoor	Stationary Perimeter	Field Sample	N/A	1610	8/9/2001	10		0	0	0	0	0	0	0	0	0	0	0	0	0	0	0	0	0	0	0	0	0	0	0	0	0
1R-07228		KDC Flyway	Property	FA-1	Air	Outdoor	Stationary Ambient	Field Sample	N/A	1628	8/9/2001	10		0	0	0	0	0	0	0	0	0	0	0	0	0	0	0	0	0	0	0	0	0	0	0	0	0
1R-07229		KDC Flyway	Property	FA-2	Air	Outdoor	Stationary Ambient	Field Sample	N/A	1761	8/9/2001	10		0	0	0	0	0	0	0	0	0	0	0	0	0	0	0	0	0	0	0	0	0	0	0	0	0
1R-07242		KDC Flyway	Property	F-1	Air	Outdoor	Stationary Perimeter	Field Sample	N/A	1631	8/9/2001	10		0	0	0	0	0	0	0	0	0	0	0	0	0	0	0	0	0	0	0	0	0	0	0	0	0
1R-07243		KDC Flyway	Property	F-2	Air	Outdoor	Stationary Perimeter	Field Sample	N/A	1628	8/9/2001	10		0	0	0	0	0	0	0	0	0	0	0	0	0	0	0	0	0	0	0	0	0	0	0	0	0
1R-07244		KDC Flyway	Property	F-5	Air	Outdoor	Stationary Perimeter	Field Sample	N/A	1604	8/9/2001	10		0	0	0	0	0	0	0	0	0	0	0	0	0	0	0	0	0	0	0	0	0	0	0	0	0
1R-07245		KDC Flyway	Property	F-6	Air	Outdoor	Stationary Perimeter	Field Sample	N/A	1761	8/9/2001	10		0	0	0	0.0036	0	0	0.0036	1	0	0	0	0	0	0	0	0	0	0	0	0	0	0	0	0	0
1R-07260		KDC Flyway	Property	F-1	Air	Outdoor	Stationary Perimeter	Field Sample	N/A	1613	8/10/2001	10		0	0	0	0	0	0	0	0	0	0	0	0	0	0	0	0	0	0	0	0	0	0	0	0	0
1R-07262		KDC Flyway	Property	F-5	Air	Outdoor	Stationary Perimeter	Field Sample	N/A	1583	8/10/2001	10		0	0	0	0	0	0	0	0	0	0	0	0	0	0	0	0	0	0	0	0	0	0	0	0	0
1R-07263		KDC Flyway	Property	F-3	Air	Outdoor	Stationary	Field Sample	N/A	1610	8/10/2001	10		0.0024	0	0	0	0	0	0.0024	1	0	0	0	0	0	0	0	0	0	0	0	0	0	0	0	0	0
1R-07264		KDC Flyway	Property	F-4	Air	Outdoor	Stationary Perimeter	Field Sample	N/A	1616	8/10/2001	10		0	0	0	0	0	0	0	0	0	0	0	0	0	0	0	0	0	0	0	0	0	0	0	0	0
1R-07265		KDC Flyway	Property	FA-1	Air	Outdoor	Stationary Ambient	Field Sample	N/A	1601	8/10/2001	10		0	0	0	0	0	0	0	0	0	0	0	0	0	0	0	0	0	0	0	0	0	0	0	0	0
1R-07266		KDC Flyway	Property	FA-2	Air	Outdoor	Stationary Ambient	Field Sample	N/A	1523	8/10/2001	10		0	0	0	0	0	0	0	0	0	0	0	0	0	0	0	0	0	0	0	0	0	0	0	0	0
1R-07273		KDC Flyway	Property	F-6	Air	Outdoor	Stationary Perimeter	Field Sample	N/A	1535	8/10/2001	10		0	0	0	0	0	0	0	0	0	0	0	0	0	0	0	0	0	0	0	0	0	0	0	0	0
1R-07290		KDC Flyway	Property	F-4	Air	Outdoor	Stationary Perimeter	Field Sample	N/A	1659	8/11/2001	10		0	0	0	0	0	0	0	0	0	0	0	0	0	0	0	0	0	0	0	0	0	0	0	0	0
1R-07291		KDC Flyway	Property	F-3	Air	Outdoor	Stationary	Field Sample	N/A	1662	8/11/2001	10		0	0	0	0	0	0	0	0	0	0	0	0	0	0	0	0	0	0	0	0	0	0	0	0	0
1R-07292		KDC Flyway	Property	FA-1	Air	Outdoor	Stationary Ambient	Field Sample	N/A	1659	8/11/2001	10		0	0	0	0	0	0	0	0	0	0	0	0	0	0	0	0	0	0	0	0	0	0	0	0	0
1R-07306		KDC Flyway	Property	F-1	Air	Outdoor	Stationary Perimeter	Field Sample	N/A	1622	8/11/2001	10			0					0.0054	1		0					0		0								0	0
1R-07307		KDC Flyway	Property	F-2	Air	Outdoor	Stationary Perimeter	Field Sample	N/A	1628	8/11/2001	10		0	0	0	0.0026	0	0	0.0026	1	0	0	0	0	0	0	0	0	0	0	0	0	0	0	0	0	0
1R-07308		KDC Flyway	Property	F-5	Air	Outdoor	Stationary Perimeter	Field Sample	N/A	1662	8/11/2001	10		0	0	0	0	0	0	0	0	0	0	0	0	0	0	0	0	0	0	0	0	0	0	0	0	0
1R-07309		KDC Flyway	Property	F-6	Air	Outdoor	Stationary Perimeter	Field Sample	N/A	1553	8/11/2001	10		0	0	0	0	0	0	0	0	0	0	0	0	0	0	0	0	0	0	0	0	0	0	0	0	0

Sample ID	Task	Property Group (Location)	Sample Group	Location Description (Sub Location)	Media Type	Matrix	Sample Type	Category	Pre Post Clear	Vol (air=L)/ Area (dust=cm²)	Sample Date	Grid Openings	Filter Status Non Analyzed	ISO Concentrations (Air = structures/cc)(Dust = structures/cm²) (METHOD - ISO 10312)																											
														Libby Amphiboles (LA)								Chrysotile (C)								Other Amphiboles (OA)							
														Excluded Structures			Structures Detected					Excluded Structures			Structures Detected					Excluded Structures			Structures Detected				
														Aspect Ratio < 5:1	Length < 0.5 u	Dia-meter > 0.5u	Length 0.5 to 5 u	Length 5 to 10 u	Length > 10 u	Total Conc. LA	Total Count LA	Aspect Ratio < 5:1	Length < 0.5 u	Dia-meter > 0.5u	Length 0.5 to 5 u	Length 5 to 10 u	Length > 10 u	Total Conc. C	Total Count C	Aspect Ratio < 5:1	Length < 0.5 u	Dia-meter > 0.5u	Length 0.5 to 5 u	Length 5 to 10 u	Length > 10 u	Total Conc. OA	Total Count OA
1R-07790		KDC Flyway	Property	F-2	Air	Outdoor	Stationary Perimeter	Field Sample	N/A	1359	8/18/2001	10		0	0	0	0	0	0	0	0	0	0	0	0	0	0	0	0	0	0	0	0	0	0	0	0	0	0	0	0
1R-07791		KDC Flyway	Property	F-5	Air	Outdoor	Stationary Perimeter	Field Sample	N/A	1392	8/18/2001	10		0	0	0	0	0.0028	0	0.0028	1	0	0	0	0	0	0	0	0	0	0	0	0	0	0	0	0	0	0	0	0
1R-07792		KDC Flyway	Property	F-6	Air	Outdoor	Stationary Perimeter	Field Sample	N/A	1200	8/18/2001	10		0	0	0	0.0032	0	0	0.0032	1	0	0	0	0	0	0	0	0	0	0	0	0	0	0	0	0	0	0	0	0
1R-07811		KDC Flyway	Property	F-1	Air	Outdoor	Stationary Perimeter	Field Sample	N/A	1591	8/20/2001	10		0.0024	0	0	0.0024	0.0024	0	0.0073	3	0	0	0	0	0	0	0	0	0	0	0	0	0	0	0	0	0	0	0	0
1R-07813		KDC Flyway	Property	F-5	Air	Outdoor	Stationary Perimeter	Field Sample	N/A	1626	8/20/2001	10		0.0024	0	0	0	0	0	0.0024	1	0	0	0	0	0	0	0	0	0	0	0	0	0	0	0	0	0	0	0	0
1R-07814		KDC Flyway	Property	F-6	Air	Outdoor	Stationary Perimeter	Field Sample	N/A	1560	8/20/2001	10		0	0	0	0	0	0	0	0	0	0	0	0	0	0	0	0	0	0	0	0	0	0	0	0	0	0	0	0
1R-07817		KDC Flyway	Property	F-3	Air	Outdoor	Stationary	Field Sample	N/A	1611	8/20/2001	10		0	0	0	0	0	0	0	0	0	0	0	0	0	0	0	0	0	0	0	0	0	0	0	0	0	0	0	0
1R-07818		KDC Flyway	Property	F-4	Air	Outdoor	Stationary Perimeter	Field Sample	N/A	1611	8/20/2001	10		0	0	0	0	0	0	0	0	0	0	0	0	0	0	0	0	0	0	0	0	0	0	0	0	0	0	0	0
1R-07819		KDC Flyway	Property	FA-1	Air	Outdoor	Stationary Ambient	Field Sample	N/A	1595	8/20/2001	10		0	0	0	0	0.0040	0	0.0040	1	0	0	0	0	0	0	0	0	0	0	0	0	0	0	0	0	0	0	0	0
1R-07839		KDC Flyway	Property	F-1	Air	Outdoor	Stationary Perimeter	Field Sample	N/A	1605	8/21/2001	10		0	0	0	0	0	0	0	0	0	0	0	0	0	0	0	0	0	0	0	0	0	0	0	0	0	0	0	0
1R-07840		KDC Flyway	Property	F-2	Air	Outdoor	Stationary Perimeter	Field Sample	N/A	1611	8/21/2001	10		0	0	0.0039	0	0	0	0.0039	1	0	0	0	0	0	0	0	0	0	0	0	0	0	0	0	0	0	0	0	0
1R-07842		KDC Flyway	Property	F-6	Air	Outdoor	Stationary Perimeter	Field Sample	N/A	1620	8/21/2001	10		0	0	0	0.0039	0	0	0.0039	1	0	0	0	0	0	0	0	0	0	0	0	0	0	0	0	0	0	0	0	0
1R-07876		KDC Flyway	Property	F-1	Air	Outdoor	Stationary Perimeter	Field Sample	N/A	1519	8/22/2001	10		0	0	0	0	0	0	0	0	0	0	0	0	0	0	0	0	0	0	0	0	0	0	0	0	0	0	0	0
1R-07877		KDC Flyway	Property	F-2	Air	Outdoor	Stationary Perimeter	Field Sample	N/A	1575	8/22/2001	10		0	0	0	0	0	0	0	0	0	0	0	0	0	0	0	0	0	0	0	0	0	0	0	0	0	0	0	0
1R-07879		KDC Flyway	Property	F-6	Air	Outdoor	Stationary Perimeter	Field Sample	N/A	1263	8/22/2001	10		0	0	0	0	0	0	0	0	0	0	0	0	0	0	0	0	0	0	0	0	0	0	0	0	0	0	0	0
1R-07891		KDC Flyway	Property	F-1	Air	Outdoor	Stationary Perimeter	Field Sample	N/A	1636	9/18/2001	10		0	0	0	0.0039	0	0	0.0039	1	0	0	0	0	0	0	0	0	0	0	0	0	0	0	0	0	0	0	0	0
1R-07892		KDC Flyway	Property	F-2	Air	Outdoor	Stationary Perimeter	Field Sample	N/A	1632	9/18/2001	10		0	0	0	0	0	0	0	0	0	0	0	0	0	0	0	0	0	0	0	0	0	0	0	0	0	0	0	0
1R-07893		KDC Flyway	Property	F-6	Air	Outdoor	Stationary Perimeter	Field Sample	N/A	1461	9/18/2001	10		0	0	0	0	0	0	0	0	0	0	0	0	0	0	0	0	0	0	0	0	0	0	0	0	0	0	0	0
1R-07899		KDC Flyway	Property	FA-1	Air	Outdoor	Stationary Ambient	Field Sample	N/A	1607	9/18/2001	10		0	0	0	0	0	0	0	0	0	0	0	0	0	0	0	0	0	0	0	0	0	0	0	0	0	0	0	0
1R-07918		KDC Flyway	Property	F-1	Air	Outdoor	Stationary Perimeter	Field Sample	N/A	1664	9/19/2001	10		0.0042	0	0.0021	0	0	0.0021	0.0084	4	0	0	0	0	0	0	0	0	0	0	0	0	0	0	0	0	0	0	0	0
1R-07919		KDC Flyway	Property	F-2	Air	Outdoor	Stationary Perimeter	Field Sample	N/A	1626	9/19/2001	10		0.0022	0	0	0.0065	0	0	0.0086	4	0	0	0	0	0	0	0	0	0	0	0	0	0	0	0	0	0	0	0	0
1R-07920		KDC Flyway	Property	F-6	Air	Outdoor	Stationary Perimeter	Field Sample	N/A	1605	9/19/2001	10		0	0	0	0.0065	0	0	0.0065	3	0	0	0	0	0	0	0	0	0	0	0	0	0	0	0	0	0	0	0	0
1R-07930		KDC Flyway	Property	F-5	Air	Outdoor	Stationary Perimeter	Field Sample	N/A	1617	9/19/2001	10		0	0	0	0	0	0	0	0	0	0	0	0	0	0	0	0	0	0	0	0	0	0	0	0	0	0	0	0
1R-07944		KDC Flyway	Property	F-1	Air	Outdoor	Stationary Perimeter	Field Sample	N/A	1593	9/20/2001	10		0	0	0	0.0068	0.0023	0	0.0091	4	0	0	0	0	0	0	0	0	0	0	0	0	0	0	0	0	0	0	0	0
1R-07945		KDC Flyway	Property	F-2	Air	Outdoor	Stationary Perimeter	Field Sample	N/A	1614	9/20/2001	10		0.0045	0	0.0023	0.0158	0.0045	0	0.0270	12	0	0	0	0	0	0	0	0	0	0	0	0	0	0	0	0	0	0	0	0
1R-07946		KDC Flyway	Property	F-6	Air	Outdoor	Stationary Perimeter	Field Sample	N/A	1569	9/20/2001	10		0	0	0	0	0	0	0	0	0	0	0	0	0	0	0	0	0	0	0	0	0	0	0	0	0	0	0	0
1R-07953		KDC Flyway	Property	FA-2	Air	Outdoor	Stationary Ambient	Field Sample	N/A	1471	9/20/2001	10		0	0					0	0		0					0	0		0							0	0		0
1R-07976		KDC Flyway	Property	F-1	Air	Outdoor	Stationary Perimeter	Field Sample	N/A	1569	9/21/2001	10		0	0	0.0022	0.0112	0	0	0.0134	6	0	0	0	0	0	0	0	0	0	0	0	0	0	0	0	0	0	0	0	0
1R-07977		KDC Flyway	Property	F-2	Air	Outdoor	Stationary Perimeter	Field Sample	N/A	1569	9/21/2001	10		0	0	0	0	0	0	0	0	0	0	0	0	0	0	0	0	0	0	0	0	0	0	0	0	0	0	0	0
1R-07978		KDC Flyway	Property	F-6	Air	Outdoor	Stationary Perimeter	Field Sample	N/A	1470	9/21/2001	10		0	0	0	0.0048	0	0	0.0048	2	0	0	0	0	0	0	0	0	0	0	0	0	0	0	0	0	0	0	0	0
1R-07985		KDC Flyway	Property	FA-2	Air	Outdoor	Stationary Ambient	Field Sample	N/A	1491	9/21/2001	10		0	0	0	0	0	0	0	0	0	0	0	0	0	0	0	0	0	0	0	0	0	0	0	0	0	0	0	0
1R-08123		KDC Flyway	Property	F-4	Air	Outdoor	Stationary Perimeter	Field Sample	N/A	1528	8/22/2001	10		0	0	0	0	0	0	0	0	0	0	0	0	0	0	0	0	0	0	0	0	0	0	0	0	0	0	0	0
1R-08140		KDC Flyway	Property	F-1	Air	Outdoor	Stationary Perimeter	Field Sample	N/A	1668	8/23/2001	10		0	0	0	0	0	0	0	0	0	0	0	0	0	0	0	0	0	0	0	0	0	0	0	0	0	0	0	0
1R-08142		KDC Flyway	Property	F-6	Air	Outdoor	Stationary Perimeter	Field Sample	N/A	1440	8/23/2001	10		0	0	0	0	0	0	0	0	0	0	0	0	0	0	0	0	0	0	0	0	0	0	0	0	0	0	0	0
1R-08169		KDC Flyway	Property	F-1	Air	Outdoor	Stationary Perimeter	Field Sample	N/A	1560	8/24/2001	10		0.0040	0	0	0.0040	0	0	0.0081	2	0	0	0	0	0	0	0	0	0	0	0	0	0	0	0	0	0	0	0	0
1R-08170		KDC Flyway	Property	F-2	Air	Outdoor	Stationary Perimeter	Field Sample	N/A	1563	8/24/2001	10		0	0	0	0.0040	0	0	0.0040	1	0	0	0	0	0	0	0	0	0	0	0	0	0	0	0	0	0	0	0	0
1R-08198		KDC Flyway	Property	F-1	Air	Outdoor	Stationary Perimeter	Field Sample	N/A	1365	8/25/2001	10		0	0	0	0	0	0	0	0	0	0	0	0	0	0	0	0	0	0	0	0	0	0	0	0	0	0	0	0
1R-08199		KDC Flyway	Property	F-2	Air	Outdoor	Stationary Perimeter	Field Sample	N/A	1353	8/25/2001	10		0	0	0	0	0	0	0	0	0	0	0	0	0	0	0	0	0	0	0	0	0	0	0	0	0	0	0	0
1R-08200		KDC Flyway	Property	F-6	Air	Outdoor	Stationary Perimeter	Field Sample	N/A	759	8/25/2001	10		0	0	0	0	0	0	0	0	0	0	0	0	0	0	0	0	0	0	0	0	0	0	0	0	0	0	0	0
1R-08202		KDC Flyway	Property	F-3	Air	Outdoor	Stationary	Field Sample	N/A	1338	8/25/2001	10		0	0	0	0	0	0	0	0	0	0	0	0	0	0	0	0	0	0	0	0	0	0	0	0	0	0	0	0
1R-08203		KDC Flyway	Property	F-4	Air	Outdoor	Stationary Perimeter	Field Sample	N/A	1338	8/25/2001	10		0	0	0	0	0	0	0	0	0	0	0	0	0	0	0	0	0	0	0	0	0	0	0	0	0	0	0	0
1R-08204		KDC Flyway	Property	F-5	Air	Outdoor	Stationary Perimeter	Field Sample	N/A	1329	8/25/2001	10		0	0	0	0	0	0	0	0	0	0	0	0	0	0	0	0	0	0	0	0	0	0	0	0	0	0	0	0
1R-08205		KDC Flyway	Property	FA-1	Air	Outdoor	Stationary Ambient	Field Sample	N/A	1347	8/25/2001	10		0	0	0	0	0	0	0	0	0	0	0	0	0	0	0	0	0	0	0	0	0	0	0	0	0	0	0	0
1R-08206		KDC Flyway	Property	FA-2	Air	Outdoor	Stationary Ambient	Field Sample	N/A	1386	8/25/2001	10		0	0	0	0	0	0	0	0	0	0	0	0	0	0	0	0	0	0	0	0	0	0	0	0	0	0	0	0
1R-08220		KDC Flyway	Property	F-1	Air	Outdoor	Stationary Perimeter	Field Sample	N/A	1413	8/27/2001	10		0	0	0	0	0	0	0	0	0	0	0	0	0	0	0	0	0	0	0	0	0	0	0	0	0	0	0	0
1R-08221		KDC Flyway	Property	F-2	Air	Outdoor	Stationary Perimeter	Field Sample	N/A	1377	8/27/2001	10		0	0	0.0025	0	0	0	0.0025	1	0	0	0	0	0	0	0	0	0	0	0	0	0	0	0	0	0	0	0	0
1R-08222		KDC Flyway	Property	F-6	Air	Outdoor	Stationary Perimeter	Field Sample	N/A	1356	8/27/2001	10		0	0	0.0052	0.0026	0.0026	0.0026	0.0129	5	0	0	0	0	0	0	0	0	0	0	0	0	0	0	0	0	0	0	0	0
1R-08249		KDC Flyway	Property	F-5	Air	Outdoor	Stationary Perimeter	Field Sample	N/A	1530	8/28/2001	10		0	0	0	0	0	0	0	0	0	0	0	0	0	0	0	0	0	0	0	0	0	0	0	0	0	0	0	0
1R-08265		KDC Flyway	Property	F-1	Air	Outdoor	Stationary Perimeter	Field Sample	N/A	1533	8/28/2001	10		0	0	0	0	0	0	0	0	0	0	0	0	0	0	0	0	0	0	0	0	0	0	0	0	0	0	0	0
1R-08266		KDC Flyway	Property	F-2	Air	Outdoor	Stationary Perimeter	Field Sample	N/A	1530	8/28/2001	10		0	0	0	0.0023	0	0	0.0023	1	0	0	0	0	0	0	0	0	0	0	0	0	0	0	0	0	0	0	0	0
1R-08267		KDC Flyway	Property	F-6	Air	Outdoor	Stationary Perimeter	Field Sample	N/A	1404	8/28/2001	10		0	0	0	0	0	0	0	0	0	0	0	0	0	0	0	0	0	0	0	0	0	0	0	0	0	0	0	0
1R-08268		KDC Flyway	Property	F-3	Air	Outdoor	Stationary	Field Sample	N/A	1488	8/29/2001	10		0	0	0	0	0	0	0	0	0	0	0	0	0	0	0	0	0	0	0	0	0	0	0	0	0	0	0	0
1R-08271		KDC Flyway	Property	FA-2	Air	Outdoor	Stationary Ambient	Field Sample	N/A	1386	8/29/2001	10		0	0	0	0	0	0	0	0	0	0	0	0	0	0	0	0	0	0	0	0	0	0	0	0	0	0	0	0
1R-08282		KDC Flyway	Property	FA-1	Air	Outdoor	Stationary Ambient	Field Sample	N/A	1491	8/29/2001	10		0	0	0	0.0042	0	0	0.0042	1	0	0	0	0	0	0	0	0	0	0	0	0	0	0	0	0	0	0	0	0
1R-08289		KDC Flyway	Property	F-1	Air	Outdoor	Stationary Perimeter	Field Sample	N/A	1485	8/29/2001	9		0	0	0.0026	0.0052	0	0	0.0079	3	0	0	0	0	0	0	0	0	0	0	0	0	0	0	0	0	0	0	0	0
1R-08290		KDC Flyway	Property	F-2	Air	Outdoor	Stationary Perimeter	Field Sample	N/A	1491	8/29/2001	10		0	0	0	0	0	0	0	0	0	0	0	0	0	0	0	0	0	0	0	0	0	0	0	0	0	0	0	0
1R-08291		KDC Flyway	Property	F-6	Air	Outdoor	Stationary Perimeter	Field Sample	N/A	1398	8/29/2001	10		0	0	0	0.0050	0	0	0.0050	2	0	0	0	0	0	0	0	0	0	0	0	0	0	0	0	0	0	0	0	0
1R-08296		KDC Flyway	Property	F-1	Air	Outdoor	Stationary Perimeter	Field Sample	N/A	1464	8/30/2001	10		0.0024	0	0	0	0.0024	0	0.0048	2	0	0	0	0	0	0	0	0	0	0	0	0	0	0	0	0	0	0	0	0
1R-08297		KDC Flyway	Property	F-2	Air	Outdoor	Stationary Perimeter	Field Sample	N/A	1507	8/30/2001	10		0	0	0.0023	0.0046	0	0	0.0070	3	0	0	0	0	0	0	0	0	0	0	0	0	0	0	0	0	0	0	0	0
1R-08298		KDC Flyway	Property	F-6	Air	Outdoor	Stationary Perimeter	Field Sample	N/A	1437	8/30/2001	10		0	0	0	0	0	0	0	0	0	0	0	0	0	0	0	0	0	0	0	0	0	0	0	0	0	0	0	0
1R-08328		KDC Flyway	Property	F-1	Air	Outdoor	Stationary Perimeter	Field Sample	N/A	1377	8/31/2001	10		0	0	0	0.0025	0.0025	0	0.0051	2	0	0	0	0	0	0	0	0	0	0	0	0	0	0	0	0	0	0	0	0
1R-08329		KDC Flyway	Property	F-2	Air	Outdoor	Stationary Perimeter	Field Sample	N/A	1392	8/31/2001	10		0	0	0	0	0	0	0	0	0	0	0	0	0	0	0	0	0	0	0	0	0	0	0	0	0	0	0	0
1R-08330		KDC Flyway	Property	F-6	Air	Outdoor	Stationary Perimeter	Field Sample	N/A	1386	8/31/2001	10		0	0	0	0.0025	0	0	0.0025	1	0	0	0	0	0.0025	0	0	0.0025	1	0	0	0	0	0	0	0	0	0	0	0
1R-08338		KDC Flyway	Property	F-5	Air	Outdoor	Stationary Perimeter	Field Sample	N/A	1395	8/31/2001	10		0	0	0	0	0	0	0	0	0	0	0	0	0	0	0	0	0	0	0	0	0	0	0	0	0	0	0	0
1R-08348		KDC Flyway	Property	F-1	Air	Outdoor	Stationary Perimeter	Field Sample	N/A	1518	9/5/2001	10		0	0	0	0.0023	0	0	0.0023	1	0	0	0	0	0	0	0	0	0	0	0	0	0	0	0	0	0	0	0	0
1R-08349		KDC Flyway	Property	F-2	Air	Outdoor	Stationary Perimeter	Field Sample	N/A	1518	9/5/2001	10		0	0	0	0	0	0	0	0	0	0	0	0	0	0	0	0	0	0	0	0	0	0	0	0	0	0	0	0
1R-08350		KDC Flyway	Property	F-6	Air	Outdoor	Stationary Perimeter	Field Sample	N/A	1452	9/5/2001	10		0	0	0	0.0024	0	0	0.0024	1	0	0	0	0	0.0024	0	0	0.0024	1	0	0	0	0	0	0	0	0	0	0	0
1R-08383		KDC Flyway	Property	F-1	Air	Outdoor	Stationary Perimeter	Field Sample	N/A	1425	9/6/2001	10		0	0	0	0.0025	0	0	0.0025	1	0	0	0	0	0	0	0	0	0	0	0	0	0	0	0	0	0	0	0	0
1R-08384		KDC Flyway	Property	F-2	Air	Outdoor	Stationary Perimeter	Field Sample	N/A	1425	9/6/2001	10		0	0	0	0	0	0	0	0	0	0	0	0	0	0	0	0	0	0	0	0	0	0	0	0	0	0	0	0
1R-08730		KDC Flyway	Property	F-1	Air	Outdoor	Stationary Perimeter	Field Sample	N/A	1154	9/7/2001	10		0	0	0	0	0	0	0	0	0	0	0	0	0	0	0	0	0	0	0	0	0	0	0	0	0	0	0	0
1R-08731		KDC Flyway	Property	F-2	Air	Outdoor	Stationary Perimeter	Field Sample	N/A	1151	9/7/2001	10		0	0	0	0	0	0	0	0	0	0	0	0	0	0	0	0	0	0	0	0	0	0	0	0	0	0	0	0
1R-08732		KDC Flyway	Property	F-6	Air	Outdoor	Stationary Perimeter	Field Sample	N/A	1143	9/7/2001	10		0	0	0	0	0	0	0	0	0	0	0	0	0	0	0	0	0	0	0	0	0	0	0	0	0	0	0	0
1R-08743		KDC Flyway	Property	F-1	Air	Outdoor	Stationary Perimeter	Field Sample	N/A	1482	9/8/2001	10		0	0	0	0	0	0	0	0	0	0	0	0	0	0	0	0	0	0	0	0	0	0	0	0	0	0	0	0
1R-08744		KDC Flyway	Property	F-2	Air	Outdoor	Stationary Perimeter	Field Sample	N/A	1485	9/8/2001	10		0	0	0	0	0	0	0	0	0	0	0	0	0	0	0	0	0	0	0	0	0	0	0	0	0	0	0	0
1R-08745		KDC Flyway	Property	F-6	Air	Outdoor	Stationary Perimeter	Field Sample	N/A	1446	9/8/2001	10		0	0	0	0.0024	0	0	0.0024	1	0	0	0	0	0	0	0	0	0	0	0	0	0	0	0	0	0	0	0	0
1R-08782		KDC Flyway	Property	FA-2	Air	Outdoor	Stationary Ambient	Field Sample	N/A	1704	9/10/2001	10		0	0	0	0	0	0	0	0	0	0	0	0	0	0	0	0	0	0	0	0	0	0	0	0	0	0	0	0
1R-09201		KDC Flyway	Property	F-1	Air	Outdoor	Stationary Perimeter	Field Sample	N/A	1476	9/10/2001	10		0	0	0	0	0.0024	0	0.0024	1	0	0	0	0	0	0	0	0	0	0	0	0	0	0	0	0	0	0	0	0
1R-09202		KDC Flyway	Property	F-2	Air	Outdoor	Stationary Perimeter	Field Sample	N/A	1470	9/10/2001	10		0	0	0	0.0024	0.0024	0	0.0048	2	0	0	0	0	0	0	0	0	0	0	0	0	0	0	0	0	0	0	0	0
1R-09203		KDC Flyway	Property	F-6	Air	Outdoor	Stationary Perimeter	Field Sample	N/A	1620	9/10/2001	10		0	0	0	0	0	0	0	0	0	0	0	0	0	0	0	0	0	0	0	0	0	0	0	0	0	0	0	0
1R-09233		KDC Flyway	Property	F-3	Air	Outdoor	Stationary	Field Sample	N/A	1476	9/12/2001	10		0	0	0	0.0043	0	0	0.0043	1	0	0	0	0	0	0	0	0	0	0	0	0	0	0	0	0	0	0	0	0
1R-09240		KDC Flyway	Property	F-1	Air	Outdoor	Stationary Perimeter	Field Sample	N/A	1437	9/11/2001

Sample ID	Task	Property Group (Location)	Sample Group	Location Description (Sub Location)	Media Type	Matrix	Sample Type	Category	Pre Post Clear	Vol (air=L)/ Area (dust=cm²)	Sample Date	Grid Openings	Filter Status Non Analyzed	ISO Concentrations (Air = structures/cc)(Dust = structures/cm²) (METHOD - ISO 10312)																											
														Libby Amphiboles (LA)								Chrysotile (C)								Other Amphiboles (OA)							
														Excluded Structures			Structures Detected					Excluded Structures			Structures Detected					Excluded Structures			Structures Detected				
														Aspect Ratio < 5:1	Length < 0.5 u	Dia-meter > 0.5u	Length 0.5 to 5 u	Length 5 to 10 u	Length > 10 u	Total Conc. LA	Total Count LA	Aspect Ratio < 5:1	Length < 0.5 u	Dia-meter > 0.5u	Length 0.5 to 5 u	Length 5 to 10 u	Length > 10 u	Total Conc. C	Total Count C	Aspect Ratio < 5:1	Length < 0.5 u	Dia-meter > 0.5u	Length 0.5 to 5 u	Length 5 to 10 u	Length > 10 u	Total Conc. OA	Total Count OA
1R-09680		KDC Flyway	Property	F-1	Air	Outdoor	Stationary Perimeter	Field Sample	N/A	1518	10/4/2001	10		0.0023	0	0	0.0069	0.0023	0	0.0115	5	0	0	0	0	0	0	0	0	0	0	0	0	0	0	0	0	0	0
1R-09681		KDC Flyway	Property	F-2	Air	Outdoor	Stationary Perimeter	Field Sample	N/A	1506	10/4/2001	10		0.0023	0	0.0023	0.0046	0	0	0.0093	4	0	0	0	0	0	0	0	0	0	0	0	0	0	0	0	0	0	0
1R-09682		KDC Flyway	Property	F-6	Air	Outdoor	Stationary Perimeter	Field Sample	N/A	1377	10/4/2001	10		0	0	0.0025	0	0	0	0.0025	1	0	0	0	0	0	0	0	0	0	0	0	0	0	0	0	0	0	0
1R-09729		KDC Flyway	Property	F-1	Air	Outdoor	Stationary Perimeter	Field Sample	N/A	1272	10/5/2001	10		0.0028	0	0.0028	0.0138	0	0	0.0193	7	0	0	0	0	0	0	0	0	0	0	0	0	0	0	0	0	0	0
1R-09730		KDC Flyway	Property	F-2	Air	Outdoor	Stationary Perimeter	Field Sample	N/A	1509	10/5/2001	10		0	0	0	0.0116	0.0023	0	0.0139	6	0	0	0	0	0	0	0	0	0	0	0	0	0	0	0	0	0	0
1R-09731		KDC Flyway	Property	F-6	Air	Outdoor	Stationary Perimeter	Field Sample	N/A	1434	10/5/2001	10		0	0	0	0	0	0	0	0	0	0	0	0	0	0	0	0	0	0	0	0	0	0	0	0	0	0	0
1R-09815		KDC Flyway	Property	F-1	Air	Outdoor	Stationary Perimeter	Field Sample	N/A	1526	10/9/2001	10		0	0	0.0046	0	0	0	0.0046	2	0	0	0	0	0	0	0	0	0	0	0	0	0	0	0	0	0	0
1R-09816		KDC Flyway	Property	F-2	Air	Outdoor	Stationary Perimeter	Field Sample	N/A	1513	10/9/2001	10		0.0023	0	0	0.0023	0	0	0.0046	2	0	0	0	0	0	0	0	0	0	0	0	0	0	0	0	0	0	0
1R-09817		KDC Flyway	Property	F-6	Air	Outdoor	Stationary Perimeter	Field Sample	N/A	1508	10/9/2001	10		0	0	0	0	0	0	0	0	0	0	0	0	0	0	0	0	0	0	0	0	0	0	0	0	0	0	0
1R-09864		KDC Flyway	Property	F-2	Air	Outdoor	Stationary Perimeter	Field Sample	N/A	1506	10/10/2001	10		0.0023	0	0.0046	0.0046	0	0	0.0116	5	0	0	0	0	0	0	0	0	0	0	0	0	0	0	0	0	0	0
1R-09865		KDC Flyway	Property	F-6	Air	Outdoor	Stationary Perimeter	Field Sample	N/A	1408	10/10/2001	10		0	0	0	0	0	0	0	0	0	0	0	0	0	0	0	0	0	0	0	0	0	0	0	0	0	0	0
1R-09876		KDC Flyway	Property	F-1	Air	Outdoor	Stationary Perimeter	Field Sample	N/A	1578	10/11/2001	10		0	0	0.0044	0.0022	0	0	0.0067	3	0	0	0	0	0	0	0	0	0	0	0	0	0	0	0	0	0	0
1R-09877		KDC Flyway	Property	F-2	Air	Outdoor	Stationary Perimeter	Field Sample	N/A	1565	10/11/2001	10		0	0	0	0.0067	0	0	0.0067	3	0	0	0	0	0	0	0	0	0	0	0	0	0	0	0	0	0	0
1R-09878		KDC Flyway	Property	F-6	Air	Outdoor	Stationary Perimeter	Field Sample	N/A	1535	10/11/2001	10		0	0	0	0	0	0	0	0	0	0	0	0	0	0	0	0	0	0	0	0	0	0	0	0	0	0	0
1R-09907		KDC Flyway	Property	F-1	Air	Outdoor	Stationary Perimeter	Field Sample	N/A	1340	10/12/2001	10		0	0	0	0.0026	0	0	0.0026	1	0	0	0	0	0	0	0	0	0	0	0	0	0	0	0	0	0	0
1R-09908		KDC Flyway	Property	F-2	Air	Outdoor	Stationary Perimeter	Field Sample	N/A	1330	10/12/2001	10		0	0	0	0	0	0	0	0	0	0	0	0	0	0	0	0	0	0	0	0	0	0	0	0	0	0	0
1R-09909		KDC Flyway	Property	F-6	Air	Outdoor	Stationary Perimeter	Field Sample	N/A	1219	10/12/2001	10		0	0	0	0	0	0	0	0	0	0	0	0	0	0	0	0	0	0	0	0	0	0	0	0	0	0	0
1R-09921		KDC Flyway	Property	F-3	Air	Outdoor	Stationary	Field Sample	N/A	1273	10/12/2001	10		0	0	0	0	0	0	0	0	0	0	0	0	0	0	0	0	0	0	0	0	0	0	0	0	0	0	0
1R-09938		KDC Flyway	Property	F-1	Air	Outdoor	Stationary Perimeter	Field Sample	N/A	1627	10/13/2001	10		0	0	0	0.0022	0	0	0.0022	1	0	0	0	0	0	0	0	0	0	0	0	0	0	0	0	0	0	0
1R-09939		KDC Flyway	Property	F-2	Air	Outdoor	Stationary Perimeter	Field Sample	N/A	1617	10/13/2001	10		0	0	0	0	0	0	0	0	0	0	0	0	0	0	0	0	0	0	0	0	0	0	0	0	0	0	0
1R-09940		KDC Flyway	Property	F-6	Air	Outdoor	Stationary Perimeter	Field Sample	N/A	1627	10/13/2001	10		0	0	0	0	0	0	0	0	0	0	0	0	0	0	0	0	0	0	0	0	0	0	0	0	0	0	0
1R-11955		KDC Flyway	Property	F-1	Air	Outdoor	Stationary Perimeter	Field Sample	N/A	1575	10/15/2001	10		0	0	0	0.0022	0	0	0.0022	1	0	0	0	0	0	0	0	0	0	0	0	0	0	0	0	0	0	0
1R-11956		KDC Flyway	Property	F-2	Air	Outdoor	Stationary Perimeter	Field Sample	N/A	1558	10/15/2001	10		0.0045	0	0	0.0022	0	0	0.0067	3	0	0	0	0	0	0	0	0	0	0	0	0	0	0	0	0	0	0
1R-11957		KDC Flyway	Property	F-6	Air	Outdoor	Stationary Perimeter	Field Sample	N/A	1614	10/15/2001	10		0	0	0	0	0.0022	0	0.0022	1	0	0	0	0	0	0	0	0	0	0	0	0	0	0	0	0	0	0
1R-12018		KDC Flyway	Property	F-1	Air	Outdoor	Stationary Perimeter	Field Sample	N/A	1526	10/17/2001	10		0	0	0	0.0069	0.0023	0	0.0092	4	0	0	0	0	0	0	0	0	0	0	0	0	0	0	0	0	0	0
1R-12019		KDC Flyway	Property	F-2	Air	Outdoor	Stationary Perimeter	Field Sample	N/A	1539	10/17/2001	10		0.0045	0	0.0023	0.0114	0	0	0.0182	8	0	0	0	0	0	0	0	0	0	0	0	0	0	0	0	0	0	0
1R-12020		KDC Flyway	Property	F-6	Air	Outdoor	Stationary Perimeter	Field Sample	N/A	1597	10/17/2001	10		0	0	0	0.0022	0	0	0.0022	1	0	0	0	0	0	0	0	0	0	0	0	0	0	0	0	0	0	0
1R-12049		KDC Flyway	Property	F-1	Air	Outdoor	Stationary Perimeter	Field Sample	N/A	1532	10/18/2001	10		0	0	0.0023	0	0	0	0.0023	1	0	0	0	0	0	0	0	0	0	0	0	0	0	0	0	0	0	0
1R-12050		KDC Flyway	Property	F-2	Air	Outdoor	Stationary Perimeter	Field Sample	N/A	1529	10/18/2001	10		0	0	0.0023	0	0	0	0.0023	1	0	0	0	0	0	0	0	0	0	0	0	0	0	0	0	0	0	0
1R-12051		KDC Flyway	Property	F-6	Air	Outdoor	Stationary Perimeter	Field Sample	N/A	1557	10/18/2001	10		0	0	0	0.0023	0	0	0.0023	1	0	0	0	0	0	0	0	0	0	0	0	0	0	0	0	0	0	0
1R-12080		KDC Flyway	Property	F-1	Air	Outdoor	Stationary Perimeter	Field Sample	N/A	1565	10/19/2001	10		0	0	0	0.0022	0	0	0.0022	1	0	0	0	0	0	0	0	0	0	0	0	0	0	0	0	0	0	0
1R-12081		KDC Flyway	Property	F-2	Air	Outdoor	Stationary Perimeter	Field Sample	N/A	1536	10/19/2001	10		0.0023	0	0.0023	0.0046	0	0.0023	0.0114	5	0	0	0	0	0	0	0	0	0	0	0	0	0	0	0	0	0	0
1R-12082		KDC Flyway	Property	F-6	Air	Outdoor	Stationary Perimeter	Field Sample	N/A	1565	10/19/2001	10		0.0022	0	0	0	0	0	0.0022	1	0	0	0	0	0	0	0	0	0	0	0	0	0	0	0	0	0	0
1R-12111		KDC Flyway	Property	F-1	Air	Outdoor	Stationary Perimeter	Field Sample	N/A	1565	10/20/2001	10		0	0	0.0022	0	0	0	0.0022	1	0	0	0	0	0	0	0	0	0	0	0	0	0	0	0	0	0	0
1R-12112		KDC Flyway	Property	F-2	Air	Outdoor	Stationary Perimeter	Field Sample	N/A	1565	10/20/2001	10		0	0	0	0	0.0022	0	0.0022	1	0	0	0	0	0	0	0	0	0	0	0	0	0	0	0	0	0	0
1R-12113		KDC Flyway	Property	F-6	Air	Outdoor	Stationary Perimeter	Field Sample	N/A	1565	10/20/2001	10		0	0	0	0	0	0	0	0	0	0	0	0	0	0	0	0	0	0	0	0	0	0	0	0	0	0	0
1R-12422		KDC Flyway	Property	F-1	Air	Outdoor	Stationary Perimeter	Field Sample	N/A	1594	10/22/2001	10		0	0	0	0	0.0025	0	0.0025	1	0	0	0	0	0	0	0	0	0	0	0	0	0	0	0	0	0	0
1R-12423		KDC Flyway	Property	F-2	Air	Outdoor	Stationary Perimeter	Field Sample	N/A	1539	10/22/2001	10		0	0	0	0	0	0	0	0	0	0	0	0	0	0	0	0	0	0	0	0	0	0	0	0	0	0	0
1R-12424		KDC Flyway	Property	F-6	Air	Outdoor	Stationary Perimeter	Field Sample	N/A	1575	10/22/2001	10		0	0	0	0.0025	0	0	0.0025	1	0	0	0	0	0	0	0	0	0	0	0	0	0	0	0	0	0	0
1R-12460		KDC Flyway	Property	F-1	Air	Outdoor	Stationary Perimeter	Field Sample	N/A	1513	10/23/2001	10		0	0	0	0	0	0	0	0	0	0	0	0	0	0	0	0	0	0	0	0	0	0	0	0	0	0	0
1R-12461		KDC Flyway	Property	F-2	Air	Outdoor	Stationary Perimeter	Field Sample	N/A	1503	10/23/2001	10		0.0052	0	0	0.0052	0.0026	0.0026	0.0157	6	0	0	0	0	0	0	0	0	0	0	0	0	0	0	0	0	0	0
1R-12462		KDC Flyway	Property	F-6	Air	Outdoor	Stationary Perimeter	Field Sample	N/A	1444	10/23/2001	10		0	0	0	0.0027	0	0.0054	0.0082	3	0	0	0	0	0	0	0	0	0	0	0	0	0	0	0	0	0	0
1R-12491		KDC Flyway	Property	F-1	Air	Outdoor	Stationary Perimeter	Field Sample	N/A	1610	10/24/2001	10		0	0	0	0	0	0	0	0	0	0	0	0	0	0	0	0	0	0	0	0	0	0	0	0	0	0	0
1R-12492		KDC Flyway	Property	F-2	Air	Outdoor	Stationary Perimeter	Field Sample	N/A	1604	10/24/2001	10		0	0	0.0049	0.0073	0.0049	0	0.0171	7	0	0	0	0	0	0	0	0	0	0	0	0	0	0	0	0	0	0
1R-12493		KDC Flyway	Property	F-6	Air	Outdoor	Stationary Perimeter	Field Sample	N/A	1529	10/24/2001	10		0	0	0	0	0	0	0	0	0	0	0	0	0	0	0	0	0	0	0	0	0	0	0	0	0	0	0
1R-12519		KDC Flyway	Property	F-1	Air	Outdoor	Stationary Perimeter	Field Sample	N/A	1567	10/25/2001	10		0	0	0	0	0	0	0	0	0	0	0	0	0	0	0	0	0	0	0	0	0	0	0	0	0	0	0
1R-12520		KDC Flyway	Property	F-2	Air	Outdoor	Stationary Perimeter	Field Sample	N/A	1581	10/25/2001	10		0	0	0	0.0049	0	0	0.0049	2	0	0	0	0	0	0	0	0	0	0	0	0	0	0	0	0	0	0
1R-12524		KDC Flyway	Property	F-6	Air	Outdoor	Stationary Perimeter	Field Sample	N/A	1532	10/25/2001	10		0	0	0	0	0	0	0	0	0	0	0	0	0	0	0	0	0	0	0	0	0	0	0	0	0	0	0
1R-12543		KDC Flyway	Property	F-1	Air	Outdoor	Stationary Perimeter	Field Sample	N/A	1655	10/26/2001	10		0.0047	0	0.0024	0.0024	0.0024	0	0.0119	5	0	0	0	0	0	0	0	0	0	0	0	0	0	0	0	0	0	0
1R-12544		KDC Flyway	Property	F-2	Air	Outdoor	Stationary Perimeter	Field Sample	N/A	1607	10/26/2001	10		0	0	0.0024	0.0049	0.0024	0	0.0098	4	0	0	0	0	0	0	0	0	0	0	0	0	0	0	0	0	0	0
1R-12545		KDC Flyway	Property	F-6	Air	Outdoor	Stationary Perimeter	Field Sample	N/A	1565	10/26/2001	10		0	0	0	0	0	0	0	0	0	0	0	0	0	0	0	0	0	0	0	0	0	0	0	0	0	0	0
1R-12595		KDC Flyway	Property	F-1	Air	Outdoor	Stationary Perimeter	Field Sample	N/A	1692	10/29/2001	10		0	0	0	0.0093	0.0046	0	0.0139	6	0	0	0	0	0	0	0	0	0	0	0	0	0	0	0	0	0	0
1R-12596		KDC Flyway	Property	F-2	Air	Outdoor	Stationary Perimeter	Field Sample	N/A	1568	10/29/2001	10		0.0125	0	0.0050	0.0075	0.0025	0	0.0276	11	0	0	0	0	0	0	0	0	0	0	0	0	0	0	0	0	0	0
1R-12597		KDC Flyway	Property	F-6	Air	Outdoor	Stationary Perimeter	Field Sample	N/A	1565	10/29/2001	10		0	0	0	0	0	0	0	0	0	0	0	0	0	0	0	0	0	0	0	0	0	0	0	0	0	0	0
1R-12625		KDC Flyway	Property	F-1	Air	Outdoor	Stationary Perimeter	Field Sample	N/A	1676	10/30/2001	10		0	0	0	0	0	0	0	0	0	0	0	0	0	0	0	0	0	0	0	0	0	0	0	0	0	0	0
1R-12626		KDC Flyway	Property	39531	Air	Outdoor	Stationary	Field Sample	N/A	1478	10/30/2001	10		0	0	0	0	0	0	0	0	0	0	0	0	0	0	0	0	0	0	0	0	0	0	0	0	0	0	0
1R-12627		KDC Flyway	Property	F-6	Air	Outdoor	Stationary Perimeter	Field Sample	N/A	1373	10/30/2001	10		0	0	0	0	0	0	0	0	0	0	0	0	0	0	0	0	0	0	0	0	0	0	0	0	0	0	0
1R-12658		KDC Flyway	Property	F-1	Air	Outdoor	Stationary Perimeter	Field Sample	N/A	1514	10/31/2001	10		0	0	0	0.0046	0	0	0.0046	2	0	0	0	0	0	0	0	0	0	0	0	0	0	0	0	0	0	0
1R-12659		KDC Flyway	Property	F-2	Air	Outdoor	Stationary Perimeter	Field Sample	N/A	1505	10/31/2001	10		0.0023	0	0	0.0047	0	0	0.0070	3	0	0	0	0	0	0	0	0	0	0	0	0	0	0	0	0	0	0
1R-12686		KDC Flyway	Property	F-1	Air	Outdoor	Stationary Perimeter	Field Sample	N/A	1425	11/1/2001	10		0	0	0	0	0	0	0	0	0	0	0	0	0	0	0	0	0	0	0	0	0	0	0	0	0	0	0
1R-12687		KDC Flyway	Property	F-2	Air	Outdoor	Stationary Perimeter	Field Sample	N/A	1373	11/1/2001	10		0	0	0	0	0	0	0	0	0	0	0	0	0	0	0	0	0	0	0	0	0	0	0	0	0	0	0
1R-12688		KDC Flyway	Property	F-6	Air	Outdoor	Stationary Perimeter	Field Sample	N/A	1470	11/5/2001	10		0	0	0.0026	0	0	0	0.0026	1	0	0	0	0	0	0	0	0	0	0	0	0	0	0	0	0	0	0
1R-13015		KDC Flyway	Property	F-6	Air	Outdoor	Stationary Perimeter	Field Sample	N/A	1568	11/2/2001	10		0	0	0	0.0022	0	0	0.0022	1	0	0	0	0	0	0	0	0	0	0	0	0	0	0	0	0	0	0
1R-13033		KDC Flyway	Property	F-1	Air	Outdoor	Stationary Perimeter	Field Sample	N/A	1477	11/2/2001	10		0	0	0	0	0	0	0	0	0	0	0	0	0	0	0	0	0	0	0	0	0	0	0	0	0	0	0
1R-13047		KDC Flyway	Property	F-7	Air	Outdoor	Stationary Perimeter	Field Sample	N/A	1588	11/3/2001	10		0	0	0	0	0	0	0	0	0	0	0	0	0	0	0	0	0	0	0	0	0	0	0	0	0	0	0
1R-13048		KDC Flyway	Property	F-8	Air	Outdoor	Stationary Perimeter	Field Sample	N/A	1591	11/3/2001	10		0	0	0	0	0	0	0	0	0	0	0	0	0	0	0	0	0	0	0	0	0	0	0	0	0	0	0
1R-13060		KDC Flyway	Property	F-6	Air	Outdoor	Stationary Perimeter	Field Sample	N/A	1571	11/3/2001	10		0	0	0	0	0	0	0	0	0	0	0	0	0	0	0	0	0	0	0	0	0	0	0	0	0	0	0
1R-13066		KDC Flyway	Property	F-1	Air	Outdoor	Stationary Perimeter	Field Sample	N/A	1551	11/5/2001	10		0.0025	0	0	0.0050	0	0	0.0075	3	0	0	0	0	0	0	0	0	0	0	0	0	0	0	0	0	0	0
1R-13067		KDC Flyway	Property	F-6	Air	Outdoor	Stationary Perimeter	Field Sample	N/A	1539	11/5/2001	10		0	0	0	0	0	0	0	0	0	0	0	0	0	0	0	0	0	0	0	0	0	0	0	0	0	0	0
1R-13070		KDC Flyway	Property	F-7	Air	Outdoor	Stationary Perimeter	Field Sample	N/A	1558	11/5/2001	10		0	0	0	0	0	0	0	0	0	0	0	0	0	0	0	0	0	0	0	0	0	0	0	0	0	0	0
1R-13071		KDC Flyway	Property	F-8	Air	Outdoor	Stationary Perimeter	Field Sample	N/A	1558	11/5/2001	10		0	0	0	0	0	0	0	0	0	0	0	0	0	0	0	0	0	0	0	0	0	0	0	0	0	0	0
1R-13093		KDC Flyway	Property	FA-1	Air	Outdoor	Stationary Ambient	Field Sample	N/A	1503	11/6/2001	10		0	0	0.0023	0	0.0023	0	0.0047	2	0	0	0	0	0	0	0	0	0	0	0	0	0	0	0	0	0	0
1R-13105		KDC Flyway	Property	F-1	Air	Outdoor	Stationary Perimeter	Field Sample	N/A	1594	11/6/2001	10		0.0088	0	0.0022	0	0	0	0.0110	5	0	0	0	0	0	0	0	0	0	0	0	0	0	0	0	0	0	0
1R-13106		KDC Flyway	Property	F-6	Air	Outdoor	Stationary Perimeter	Field Sample	N/A	1519	11/6/2001	10		0	0	0	0	0	0	0	0	0	0	0	0	0	0	0	0	0	0	0	0	0	0	0	0	0	0	0
1R-13107		KDC Flyway	Property	F-7	Air	Outdoor	Stationary Perimeter	Field Sample	N/A	1477	11/6/2001	10		0	0	0	0	0	0	0	0	0	0	0	0	0	0	0	0	0	0	0	0	0	0	0	0	0	0	0
1R-13108		KDC Flyway	Property	F-8	Air	Outdoor	Stationary Perimeter	Field Sample	N/A	1457	11/6/2001	10		0	0	0	0	0	0	0	0	0	0	0	0	0	0	0	0	0	0	0	0	0	0	0	0	0	0	0
1R-13114		KDC Flyway	Property	F-1	Air	Outdoor	Stationary Perimeter	Field Sample	N/A	1482	11/7/2001	10		0	0	0.0024	0.0024	0	0	0.0047	2	0	0	0	0	0	0	0	0	0	0	0	0	0	0	0	0	0	0
1R-13115		KDC Flyway	Property	F-6	Air	Outdoor	Stationary Perimeter	Field Sample	N/A	1562	11/7/2001	10		0	0	0	0	0	0	0	0	0	0	0	0	0	0	0	0	0	0	0	0	0	0	0	0	0	0	0
1R-13116		KDC Flyway	Property	F-7	Air	Outdoor	Stationary Perimeter	Field Sample	N/A	1350	11/7/2001	10		0	0	0	0	0	0	0	0	0	0	0	0	0	0	0	0	0	0	0	0	0	0	0	0	0	0	0
1R-13117		KDC Flyway	Property	F-8	Air	Outdoor	Stationary Perimeter	Field Sample	N/A	1340	11/7/2001	10		0	0	0	0	0	0	0	0	0	0	0	0	0	0	0	0	0	0	0	0	0	0	0	0	0	0	0
1R-13138		KDC Flyway	Property	F-6	Air	Outdoor	Stationary Perimeter	Field Sample	N/A	1650	11/8/2001	10		0	0	0	0	0	0	0	0	0	0	0	0	0	0	0	0	0	0	0	0	0	0	0	0	0	0	0
1R-13139		KDC Flyway	Property	F-7	Air	Outdoor	Stationary Perimeter	Field Sample	N/A	1317	11/8/2001	10		0	0	0	0	0	0	0	0	0	0	0	0	0	0	0	0	0	0	0	0	0	0	0	0	0	0	0
1R-13161		KDC Flyway	Property	F-1	Air

Sample ID	Task	Property Group (Location)	Sample Group	Location Description (Sub Location)	Media Type	Matrix	Sample Type	Category	Pre Post Clear	Vol (air=L)/ Area (dust=cm²)	Sample Date	ISO Concentrations (Air = structures/cc)(Dust = structures/cm²) (METHOD - ISO 10312)																										
														Libby Amphiboles (LA)								Chrysotile (C)								Other Amphiboles (OA)							
														Excluded Structures			Structures Detected					Excluded Structures			Structures Detected					Excluded Structures			Structures Detected				
												Grid Openings	Filter Status Non Analyzed	Aspect Ratio < 5:1	Length < 0.5 u	Dia-meter > 0.5u	Length 0.5 to 5 u	Length 5 to 10 u	Length > 10 u	Total Conc. LA	Total Count LA	Aspect Ratio < 5:1	Length < 0.5 u	Dia-meter > 0.5u	Length 0.5 to 5 u	Length 5 to 10 u	Length > 10 u	Total Conc. C	Total Count C	Aspect Ratio < 5:1	Length < 0.5 u	Dia-meter > 0.5u	Length 0.5 to 5 u	Length 5 to 10 u	Length > 10 u	Total Conc. OA	Total Count OA
1R-13636		KDC Flyway	Property	F-10	Air	Outdoor	Stationary Perimeter	Field Sample	N/A	1392	11/29/2001	10		0.0050	0	0.0050	0.0075	0.0025	0	0.0201	8	0	0	0	0.0025	0	0	0.0025	1	0	0	0	0	0	0	0	0
1R-13637		KDC Flyway	Property	F-6	Air	Outdoor	Stationary Perimeter	Field Sample	N/A	1399	11/29/2001	10		0	0	0	0	0	0	0	0	0	0	0	0	0	0	0	0	0	0	0	0	0	0	0	0	0
1R-13691		KDC Flyway	Property	F-1	Air	Outdoor	Stationary Perimeter	Field Sample	N/A	1295	12/1/2001	10		0	0	0	0	0	0	0	0	0	0	0	0	0	0	0	0	0	0	0	0	0	0	0	0	0
1R-13701		KDC Flyway	Property	F-1	Air	Outdoor	Stationary Perimeter	Field Sample	N/A	1487	12/3/2001	10		0	0	0	0	0	0	0	0	0	0	0	0	0	0	0	0	0	0	0	0	0	0	0	0	0
1R-13702		KDC Flyway	Property	F-11	Air	Outdoor	Stationary Perimeter	Field Sample	N/A	1480	12/3/2001	10		0	0	0	0	0	0	0	0	0	0	0	0	0	0	0	0	0	0	0	0	0	0	0	0	0
1R-13703		KDC Flyway	Property	F-12	Air	Outdoor	Stationary Perimeter	Field Sample	N/A	1480	12/3/2001	10		0	0	0	0	0	0	0	0	0	0	0	0	0	0	0	0	0	0	0	0	0	0	0	0	0
1R-13704		KDC Flyway	Property	FA-1	Air	Outdoor	Stationary Ambient	Field Sample	N/A	1480	12/3/2001	10		0	0	0	0	0	0	0	0	0	0	0	0	0	0	0	0	0	0	0	0	0	0	0	0	0
1R-13707		KDC Flyway	Property	F-9	Air	Outdoor	Stationary Perimeter	Field Sample	N/A	1502	12/3/2001	10		0	0	0.0023	0	0	0	0.0023	1	0	0	0	0	0	0	0	0	0	0	0	0	0	0	0	0	0
1R-13708		KDC Flyway	Property	F-10	Air	Outdoor	Stationary Perimeter	Field Sample	N/A	1495	12/3/2001	10		0.0023	0	0	0	0	0	0.0023	1	0	0	0	0	0	0	0	0	0	0	0	0	0	0	0	0	0
1R-13709		KDC Flyway	Property	F-6	Air	Outdoor	Stationary Perimeter	Field Sample	N/A	1463	12/3/2001	10		0	0	0	0	0	0	0	0	0	0	0	0	0	0	0	0	0	0	0	0	0	0	0	0	0
1R-13713		KDC Flyway	Property	F-11	Air	Outdoor	Stationary Perimeter	Field Sample	N/A	1489	12/4/2001	10		0.0023	0	0	0.0023	0	0	0.0047	2	0	0	0	0	0	0	0	0	0	0	0	0	0	0	0	0	0
1R-13714		KDC Flyway	Property	F-12	Air	Outdoor	Stationary Perimeter	Field Sample	N/A	1510	12/4/2001	10			0					0	0							0	0		0						0	0
1R-13715		KDC Flyway	Property	FA-1	Air	Outdoor	Stationary Ambient	Field Sample	N/A	1523	12/4/2001	10		0	0	0	0	0	0	0	0	0	0	0	0	0	0	0	0	0	0	0	0	0	0	0	0	0
1R-13717		KDC Flyway	Property	F-9	Air	Outdoor	Stationary Perimeter	Field Sample	N/A	1534	12/4/2001	10		0	0	0	0	0	0	0	0	0	0	0	0	0	0	0	0	0	0	0	0	0	0	0	0	0
1R-13718		KDC Flyway	Property	F-10	Air	Outdoor	Stationary Perimeter	Field Sample	N/A	1510	12/4/2001	10			0					0	0							2.3193	1		0						0	0
1R-13719		KDC Flyway	Property	F-6	Air	Outdoor	Stationary Perimeter	Field Sample	N/A	1496	12/4/2001	10			0					0	0		0					0	0		0						0	0
1R-13722		KDC Flyway	Property	F-1	Air	Outdoor	Stationary Perimeter	Field Sample	N/A	1501	12/5/2001	10			0					0	0		0					0	0		0						0	0
1R-13723		KDC Flyway	Property	F-11	Air	Outdoor	Stationary Perimeter	Field Sample	N/A	1420	12/5/2001	10		0	0	0	0	0	0	0	0	0	0	0	0	0	0	0	0	0	0	0	0	0	0	0	0	0
1R-13724		KDC Flyway	Property	F-12	Air	Outdoor	Stationary Perimeter	Field Sample	N/A	1594	12/5/2001	10		0	0	0	0	0	0	0	0	0	0	0	0	0	0	0	0	0	0	0	0	0	0	0	0	0
1R-13725		KDC Flyway	Property	FA-1	Air	Outdoor	Stationary Ambient	Field Sample	N/A	1528	12/5/2001	10		0	0	0	0	0	0	0	0	0	0	0	0	0	0	0	0	0	0	0	0	0	0	0	0	0
1R-13732		KDC Flyway	Property	F-1	Air	Outdoor	Stationary Perimeter	Field Sample	N/A	1384	12/6/2001	10		0	0	0	0	0	0	0	0	0	0	0	0	0	0	0	0	0	0	0	0	0	0	0	0	0
1R-13733		KDC Flyway	Property	F-11	Air	Outdoor	Stationary Perimeter	Field Sample	N/A	1451	12/6/2001	10		0	0	0	0	0	0	0	0	0	0	0	0	0	0	0	0	0	0	0	0	0	0	0	0	0
1R-13734		KDC Flyway	Property	F-12	Air	Outdoor	Stationary Perimeter	Field Sample	N/A	1679	12/6/2001	10		0	0	0	0	0	0	0	0	0	0	0	0	0	0	0	0	0	0	0	0	0	0	0	0	0
1R-13735		KDC Flyway	Property	FA-1	Air	Outdoor	Stationary Ambient	Field Sample	N/A	1608	12/6/2001	10		0	0	0	0	0	0	0	0	0	0	0	0	0	0	0	0	0	0	0	0	0	0	0	0	0
1R-13737		KDC Flyway	Property	F-9	Air	Outdoor	Stationary Perimeter	Field Sample	N/A	1480	12/6/2001	10		0	0	0	0	0	0	0	0	0	0	0	0	0	0	0	0	0	0	0	0	0	0	0	0	0
1R-13738		KDC Flyway	Property	F-10	Air	Outdoor	Stationary Perimeter	Field Sample	N/A	1651	12/6/2001	10		0	0	0	0	0	0	0	0	0	0	0	0	0	0	0	0	0	0	0	0	0	0	0	0	0
1R-13739		KDC Flyway	Property	F-6	Air	Outdoor	Stationary Perimeter	Field Sample	N/A	1651	12/6/2001	10		0	0	0	0	0	0	0	0	0	0	0	0	0	0	0	0	0	0	0	0	0	0	0	0	0
1R-13742		KDC Flyway	Property	F-1	Air	Outdoor	Stationary Perimeter	Field Sample	N/A	1566	12/7/2001	10		0	0	0	0	0	0	0	0	0	0	0	0	0	0	0	0	0	0	0	0	0	0	0	0	0
1R-13743		KDC Flyway	Property	F-11	Air	Outdoor	Stationary Perimeter	Field Sample	N/A	1622	12/7/2001	10		0	0	0	0	0	0	0	0	0	0	0	0	0	0	0	0	0	0	0	0	0	0	0	0	0
1R-13744		KDC Flyway	Property	F-12	Air	Outdoor	Stationary Perimeter	Field Sample	N/A	1534	12/7/2001	10		0	0	0	0	0	0	0	0	0	0	0	0	0	0	0	0	0	0	0	0	0	0	0	0	0
1R-13745		KDC Flyway	Property	FA-1	Air	Outdoor	Stationary Ambient	Field Sample	N/A	1672	12/7/2001	10		0	0	0	0	0	0	0	0	0	0	0	0	0	0	0	0	0	0	0	0	0	0	0	0	0
1R-13747		KDC Flyway	Property	F-9	Air	Outdoor	Stationary Perimeter	Field Sample	N/A	1438	12/7/2001	10		0	0	0	0	0	0	0	0	0	0	0	0	0	0	0	0	0	0	0	0	0	0	0	0	0
1R-13748		KDC Flyway	Property	F-10	Air	Outdoor	Stationary Perimeter	Field Sample	N/A	1647	12/7/2001	10		0	0	0	0	0	0	0	0	0	0	0	0	0	0	0	0	0	0	0	0	0	0	0	0	0
1R-13749		KDC Flyway	Property	F-6	Air	Outdoor	Stationary Perimeter	Field Sample	N/A	1651	12/7/2001	10		0	0	0	0	0	0	0	0	0	0	0	0	0	0	0	0	0	0	0	0	0	0	0	0	0
1R-13866		KDC Flyway	Property	FA-1	Air	Outdoor	Stationary Ambient	Field Sample	N/A	1344	1/3/2002	10		0	0	0	0	0	0	0	0	0	0	0	0	0	0	0	0	0	0	0	0	0	0	0	0	0
1R-13875		KDC Flyway	Property	FA-1	Air	Outdoor	Stationary Ambient	Field Sample	N/A	1427	1/15/2002	10		0	0	0	0	0	0	0	0	0	0	0	0	0	0	0	0	0	0	0	0	0	0	0	0	0
1R-13878		KDC Flyway	Property	FA-1	Air	Outdoor	Stationary Ambient	Field Sample	N/A	1358	2/2/2002	10		0	0	0	0	0	0	0	0	0	0	0	0	0	0	0	0	0	0	0	0	0	0	0	0	0
1R-13887		KDC Flyway	Property	FA-1	Air	Outdoor	Stationary Ambient	Field Sample	N/A	1728	2/16/2002	10		0	0	0	0	0	0	0	0	0	0	0	0	0	0	0	0	0	0	0	0	0	0	0	0	0
1R-13890		KDC Flyway	Property	FA-1	Air	Outdoor	Stationary Ambient	Field Sample	N/A	1292	3/22/2002	10		0	0	0	0	0	0	0	0	0	0	0	0.0027	0	0	0.0027	1	0	0	0	0	0	0	0	0	0
1R-13920		KDC Flyway	Property	FA-1	Air	Outdoor	Stationary Ambient	Field Sample	N/A	1320	3/29/2002	10		0	0	0	0	0	0	0	0	0	0	0	0	0	0	0	0	0	0	0	0	0	0	0	0	0
1R-13943		KDC Flyway	Property	FA-1	Air	Outdoor	Stationary Ambient	Field Sample	N/A	1289	4/13/2002	10		0	0	0	0	0	0	0	0	0	0	0	0	0	0	0	0	0	0	0	0	0	0	0	0	0
1R-13946		KDC Flyway	Property	FA-1	Air	Outdoor	Stationary	Field Sample	N/A	1238	4/29/2002	10		0	0	0	0	0	0	0	0	0	0	0	0	0	0	0	0	0	0	0	0	0	0	0	0	0
1R-13949		KDC Flyway	Property	FA-1	Air	Outdoor	Stationary Ambient	Field Sample	N/A	1450	5/13/2002	10		0	0	0	0	0	0	0	0	0	0	0	0	0	0	0	0	0	0	0	0	0	0	0	0	0
1R-14680		KDC Flyway	Building	PES trailer on flyway	Air	Indoor	Stationary	Field Sample	N/A	1275	9/17/2002	10		0	0	0	0	0	0	0	0	0	0	0	0	0	0	0	0	0	0	0	0	0	0	0	0	0
1R-14781		KDC Flyway	Flyway Trailor	CDM Trailer	Air	Indoor	Stationary	Field Sample	N/A	1359	8/26/2002	10		0	0	0	0	0	0	0	0	0	0	0	0	0	0	0	0	0	0	0	0	0	0	0	0	0
1R-14797		KDC Flyway	Flyway Trailor	Volpe trailor	Air	Indoor	Stationary	Field Sample	N/A	1479	8/27/2002	10		0	0	0	0	0	0	0	0	0	0	0	0	0	0	0	0	0	0	0	0	0	0	0	0	0
1R-14858		KDC Flyway	Flyway Trailor	PES trailor	Air	Indoor	Stationary	Field Sample	N/A	1412	8/28/2002	10		0	0	0	0	0	0	0	0	0	0	0	0	0	0	0	0	0	0	0	0	0	0	0	0	0
1R-14882		KDC Flyway	Flyway Trailor	CDM trailor	Air	Indoor	Stationary	Field Sample	N/A	1244	9/4/2002	10		0	0	0	0	0	0	0	0	0	0	0	0	0	0	0	0	0	0	0	0	0	0	0	0	0
1R-14913		KDC Flyway	Property	FA-1	Air	Outdoor	Stationary	Field Sample	N/A	1437	9/5/2002	10		0	0	0	0	0	0	0	0	0	0	0	0	0	0	0	0	0	0	0	0	0	0	0	0	0
1R-14914		KDC Flyway	Flyway Trailor	Volpe trailor	Air	Indoor	Stationary	Field Sample	N/A	1287	9/5/2002	10		0	0	0	0	0	0	0	0	0	0	0	0	0	0	0	0	0	0	0	0	0	0	0	0	0
1R-14933		KDC Flyway	Flyway Trailor	Pes sampling trailor	Air	Indoor	Stationary	Field Sample	N/A	1239	9/6/2002	10		0	0	0	0	0	0	0	0	0	0	0	0	0	0	0	0	0	0	0	0	0	0	0	0	0
1R-15045		KDC Flyway	Property	FA-1	Air	Outdoor	Stationary	Field Sample	N/A	1489	10/1/2002	10		0	0	0	0	0	0	0	0	0	0	0	0	0	0	0	0	0	0	0	0	0	0	0	0	0
1R-15222		KDC Flyway	Road	FA-1	Air	Outdoor	Stationary	Field Sample	N/A	1426	9/16/2002	10		0	0	0	0	0	0	0	0	0	0	0	0	0	0	0	0	0	0	0	0	0	0	0	0	0
1R-15223		KDC Flyway	Building	CDM trailer	Air	Indoor	Stationary	Field Sample	N/A	1397	9/16/2002	10		0	0	0	0	0	0	0	0	0	0	0	0	0	0	0	0	0	0	0	0	0	0	0	0	0
1R-15236		KDC Flyway	Building	CDM soil trailer	Air	Indoor	Stationary	Field Sample	N/A	1415	9/19/2002	10		0	0	0	0	0	0	0	0	0	0	0	0	0	0	0	0	0	0	0	0	0	0	0	0	0
1R-15347		KDC Flyway	Building	PES trailer	Air	Indoor	Stationary	Field Sample	N/A	1445	9/24/2002	10		0	0	0	0	0	0	0	0	0	0	0	0	0	0	0	0	0	0	0	0	0	0	0	0	0
1R-15373		KDC Flyway	Building	CDM trailer	Air	Indoor	Stationary	Field Sample	N/A	1689	9/23/2002	10		0	0	0	0	0	0	0	0	0	0	0	0	0	0	0	0	0	0	0	0	0	0	0	0	0
1R-15380		KDC Flyway	Building	Volpe trailer	Air	Indoor	Stationary	Field Sample	N/A	1299	9/25/2002	10		0	0	0	0.0032	0	0	0.0032	1	0	0	0	0	0	0	0	0	0	0	0	0	0	0	0	0	0
1R-15776		KDC Flyway	Property	CDM trailer	Air	Indoor	Stationary	Field Sample	N/A	1545	10/2/2002	10		0	0	0	0	0	0	0	0	0	0	0	0	0	0	0	0	0	0	0	0	0	0	0	0	0
1R-15777		KDC Flyway	Property	PES Trailer	Air	Indoor	Stationary	Field Sample	N/A	1635	10/3/2002	10		0	0	0	0	0	0	0	0	0	0	0	0	0	0	0	0	0	0	0	0	0	0	0	0	0
1R-15836		KDC Flyway	Property	CDM trailer	Air	Indoor	Stationary	Field Sample	N/A	1375	10/9/2002	10		0	0	0	0	0	0	0	0	0	0	0	0	0	0	0	0	0	0	0	0	0	0	0	0	0
1R-16012		KDC Flyway	Property	CDM trailer	Air	Indoor	Stationary	Field Sample	N/A	1451	10/16/2002	10		0	0	0	0	0	0	0	0	0	0	0	0	0	0	0	0	0	0	0	0	0	0	0	0	0
1R-16043		KDC Flyway	Property	South end of connex box flake up air	Air	Outdoor	Stationary	Field Sample	N/A	1328	10/15/2002	10		0	0	0.0049	0	0	0	0.0049	1	0	0	0	0	0	0	0	0	0	0	0	0	0	0	0	0	0
1R-16044		KDC Flyway	Property	NAFU; North end connex box	Air	Outdoor	Stationary	Field Sample	N/A	1364	10/15/2002	10		0	0	0	0	0	0	0	0	0	0	0	0	0	0	0	0	0	0	0	0	0	0	0	0	0
1R-16060		KDC Flyway	Property	South end of connex box make up air	Air	Outdoor	Stationary	Field Sample	N/A	1234	10/17/2002	10		0	0	0	0	0	0	0	0	0	0	0	0	0	0	0	0	0	0	0	0	0	0	0	0	0
1R-16061		KDC Flyway	Property	North end of connex box NAFU	Air	Outdoor	Stationary	Field Sample	N/A	1234	10/17/2002	10		0	0	0	0	0	0	0	0	0	0	0	0	0	0	0	0	0	0	0	0	0	0	0	0	0
1R-16099		KDC Flyway	Property	South end of connex box-make up air	Air	Outdoor	Stationary	Field Sample	N/A	1409	10/18/2002	10		0	0	0	0	0	0	0	0	0	0	0	0	0	0	0	0	0	0	0	0	0	0	0	0	0
1R-16100		KDC Flyway	Property	North end of connex box NAFU	Air	Outdoor	Stationary	Field Sample	N/A	1434	10/18/2002	10		0	0	0	0	0	0	0	0	0	0	0	0	0	0	0	0	0	0	0	0	0	0	0	0	0
1R-25578		KDC Flyway	Property	E perimeter	Air	Outdoor	Stationary	Field Sample	N/A	1146	7/15/2004	56		0	0	0.0011	0	0	0	0.0011	1	0	0	0	0	0	0	0	0	0	0	0	0	0	0	0	0	0

Appendix A - Personal and Stationary Air Monitoring Data Collected During OU2 Removal and Response Activities as of October 15, 2007

Note: The report excludes all Lab QC results, such as those associated with Lab Blanks, Lab Duplicates, Re-Preparation, Re-count Same, Re-count Different, Verified Analysis, etc.

													PCM (METHOD - NIOSH 7400)		AHERA / ASTM 5755																				
															Poisson Concentration Confidence Interval (90% Confidence Interval on Concentration)		Libby Amphiboles (LA)				Chrysotile (C)				Other Amphiboles (OA)				Total Asbestos			
Sample ID	Task	Property Group (Location)	Sample Group	Location Description (Sub Location)	Media Type	Matrix	Sample Type	Category	Pre Post Clear	Vol (air=L)/ Area (dust=cm²)	Sample Date	Fibers/CC	Filter Status Non Analyzed	Lower Bound	Upper Bound	S<Su	S>Su	Analytical Sensitivity (Air = S/cc) or (Dust = S/cm²)	Asb conc (Air = S/cc) or (Dust = S/cm²)	S<Su	S>Su	Analytical Sensitivity (Air = S/cc) or (Dust = S/cm²)	Asb conc (Air = S/cc) or (Dust = S/cm²)	S<Su	S>Su	Analytical Sensitivity (Air = S/cc) or (Dust = S/cm²)	Asb conc (Air = S/cc) or (Dust = S/cm²)	Asbestos Type Identified	S<Su	S>Su	Asb conc (Air = S/cc) or (Dust = S/cm²)	
1R-00016		5000 Highway 37 N	Nursery	Front 1	Air	Outdoor	Ambient	Field Duplicate	N/A	4890	6/23/2000	< 0.001																					14453	363
1R-00022		5000 Highway 37 N	Nursery	Front 1	Air	Outdoor	Ambient	Field Duplicate	N/A	4890	6/23/2000	< 0.001																					14454	364
1-02121	Soil Sampling	5000 Highway 37 N	Property	Shoulder	Air	Outdoor	Personal	Field Sample	N/A	519	3/23/2001	0.013																					14455	365
1-02221	Soil Sampling	5000 Highway 37 N	Property	Shoulder	Air	Outdoor	Personal	Field Sample	N/A	525	4/5/2001	0.169																					14456	366
1-02222	Soil Sampling	5000 Highway 37 N	Property	Shoulder	Air	Outdoor	Personal	Field Sample	N/A	65	4/5/2001	0.083																					14457	367
1-02223	Soil Sampling	5000 Highway 37 N	Property	Shoulder	Air	Outdoor	Personal	Field Sample	N/A	525	4/5/2001	0.029																					14458	368
1-02224	Soil Sampling	5000 Highway 37 N	Property	Shoulder	Air	Outdoor	Personal	Field Sample	N/A	65	4/5/2001	< 0.041																					14459	369
1-02245	Operate - Excavator	5000 Highway 37 N	Property	Shoulder	Air	Outdoor	Personal	Field Sample	N/A	337	4/18/2001	0.626																					14461	371
1-02246	Operate - Excavator	5000 Highway 37 N	Property	Shoulder	Air	Outdoor	Personal	Field Sample	N/A	111	4/18/2001	0.146																					14464	372
1-02248	Labor	5000 Highway 37 N	Property	Shoulder	Air	Outdoor	Personal	Field Sample	N/A	340	4/18/2001	0.349																					14465	373
1-02249	Labor	5000 Highway 37 N	Property	Shoulder	Air	Outdoor	Personal	Field Sample	N/A	115	4/18/2001	0.083																					14466	374
1-03162	Soil sampling beneth long shed - Sleffke	5000 Highway 37 N	Property	Shoulder	Air	Outdoor	Personal	Field Sample	N/A	65	6/28/2001	0.068																					14467	375
1R-00001	Labor - cleaning out main house cabinet & misc.possessions	5000 Highway 37 N	Property	Main house	Air	Indoor	Personal	Field Sample	N/A	935	6/16/2000	< 0.003																						376
1R-00002	Inventory	5000 Highway 37 N	Property	Main house	Air	Indoor	Personal	Field Sample	N/A	1012	6/16/2000	< 0.003																					14469	377
1R-00003	Wiped personel belongings	5000 Highway 37 N	Property	Main house	Air	Indoor	Personal	Field Sample	N/A	1135	6/19/2000	< 0.003																					14470	378
1R-00004	Move material and inventory of west shed	5000 Highway 37 N	Property	Shoulder	Air	Indoor	Personal	Field Sample	N/A	1083	6/19/2000	0.009																					14471	379
1R-00005	Inventory in west shed	5000 Highway 37 N	Property	Shoulder	Air	Indoor	Personal	Field Sample	N/A	64	6/19/2000	< 0.042																					14472	380
1R-00006	Wet wipe inside main house	5000 Highway 37 N	Property	Shoulder	Air	Indoor	Personal	Field Sample	N/A	755	6/20/2000	0.005																					14473	381
1R-00007	Inventory of long shed	5000 Highway 37 N	Property	Shoulder	Air	Indoor	Personal	Field Sample	N/A	940	6/20/2000	0.01																					14474	382
1R-00015		5000 Highway 37 N	Nursery	Front 1	Air	Outdoor	Ambient	Field Sample	N/A	4800	6/23/2000	< 0.001																					14477	383
1R-00017		5000 Highway 37 N	Nursery	Side gate	Air	Outdoor	Ambient	Field Sample	N/A	4800	6/23/2000	< 0.001																					14478	384
1R-00018		5000 Highway 37 N	Nursery	River 1	Air	Outdoor	Ambient	Field Sample	N/A	4800	6/23/2000	< 0.001																					14479	385
1R-00019		5000 Highway 37 N	Nursery	North side	Air	Outdoor	Ambient	Field Sample	N/A	4890	6/23/2000	< 0.001																					14480	386
1R-00020		5000 Highway 37 N	Nursery	Front 2	Air	Outdoor	Ambient	Field Sample	N/A	4320	6/23/2000	< 0.001																					14481	387
1R-00021		5000 Highway 37 N	Nursery	Front 1	Air	Outdoor	Ambient	Field Sample	N/A	4890	6/23/2000	< 0.001																					14483	389
1R-00023		5000 Highway 37 N	Nursery	Side gate	Air	Outdoor	Ambient	Field Sample	N/A	4940	6/23/2000	0.001																					14486	390
1R-00024		5000 Highway 37 N	Nursery	River 1	Air	Outdoor	Ambient	Field Sample	N/A	4910	6/23/2000	< 0.001																					14487	391
1R-00025		5000 Highway 37 N	Nursery	North side	Air	Outdoor	Ambient	Field Sample	N/A	4050	6/23/2000	< 0.001																					14488	151,310
1R-00026		5000 Highway 37 N	Nursery	Front 2	Air	Outdoor	Ambient	Field Sample	N/A	4100	6/23/2000	< 0.001																					14489	393
1R-00047	INVENTORY MAIN HOUSE AND FLORAL SHOP	5000 Highway 37 N	Nursery	Shoulder	Air	Indoor	Personal	Field Sample	N/A	764	6/17/2000	0.022															TREM	1.00000	1		0	14490	394
1R-00048	Wet wipe and inventory Mel's office and last personal items in main house.	5000 Highway 37 N	Property	Left Shoulder	Air	Indoor	Personal	Field Sample	N/A	1441	6/22/2000	< 0.002															UNK	0	0	<	0	14491	395
1R-00049	inventory in long shed & various location around property	5000 Highway 37 N	Nursery	Left Shoulder	Air	N/A	Personal	Field Sample	N/A	2016	6/22/2000	0.052																					14492	396
1R-00050	Inventory of Long Shed and Tunnels	5000 Highway 37 N	Nursery	Left Shoulder	Air	N/A	Personal	Field Sample	N/A	1217	6/23/2000	0.005																					14494	398
1R-00051	Weedeat Mrs. Parker Yard	5000 Highway 37 N	Property	Left Shoulder	Air	Outdoor	Personal	Field Sample	N/A	1046	6/24/2000	0.017															TREM	0	6		0	14495	399
1R-00052	Use Parker's Lawn Mower with Bag over Contaminated Yard Area	5000 Highway 37 N	Property	Left Shoulder	Air	Outdoor	Personal	Field Sample	N/A	1088	6/24/2000	0.01															TREM	1.00000	3		0	14498	400
1R-00055	Decon sheds on lumber mill property, sheds not owned by lumber mill, to be removed off of property.	5000 Highway 37 N	Property	Shoulder	Air	Indoor	Personal	Field Sample	N/A	124	7/2/2000	0.036																					14499	401
1R-00056	Decon sheds on lumber mill property, sheds not owned by lumber mill, to be removed off of property.	5000 Highway 37 N	Property	Shoulder	Air	Indoor	Personal	Field Sample	N/A	112	7/2/2000	0.083																					14500	402
1R-00059	DECON RAINTREE NURSERY EQUIPMENT	5000 Highway 37 N	Property	Shoulder	Air	Indoor	Personal	Field Sample	N/A	995	7/3/2000	0.01															TREM	0	7		0	14501	151,371
1R-00060	DECON RAINTREE NURSERY EQUIPMENT	5000 Highway 37 N	Property	Shoulder	Air	Indoor	Personal	Field Sample	N/A	1015	7/3/2000	0.021															TREM	0	1		0	14502	404
1R-00069		5000 Highway 37 N	Nursery	North adjacent to decon	Air	Outdoor	Stationary	Field Sample	N/A	902	7/4/2000	< 0.002															UNK	0	0	<	0	14503	151,311
1R-00070		5000 Highway 37 N	Nursery	North Main Gate	Air	Outdoor	Stationary	Field Sample	N/A	919	7/4/2000	< 0.002															UNK	0	0	<	0	14504	406
1R-00071		5000 Highway 37 N	Nursery	West edge of property	Air	Outdoor	Stationary	Field Sample	N/A	927	7/4/2000	< 0.002															UNK	0	0	<	0	14505	407
1R-00072		5000 Highway 37 N	Nursery	Southwest edge of property	Air	Outdoor	Stationary	Field Sample	N/A	932	7/4/2000	0.002															UNK	0	0	<	0	14508	408
1R-00073		5000 Highway 37 N	Nursery	Southeast edge of property	Air	Outdoor	Stationary	Field Sample	N/A	953	7/4/2000	< 0.002															UNK	0	0	<	0	14509	409
1R-00074		5000 Highway 37 N	Nursery	East edge of property	Air	Outdoor	Stationary	Field Sample	N/A	940	7/4/2000	< 0.002															UNK	0	0	<	0	14510	410
1R-00077	DECON LONG SHED EQUIPMENT NEAR NORTH SIDE PARKING LOT	5000 Highway 37 N	Property	Shoulder	Air	Outdoor	Personal	Field Sample	N/A	984	7/5/2000	0.013															TREM	3.00000	3		0	14511	411
1R-00078	DECON LONG SHED EQUIPMENT	5000 Highway 37 N	Property	Shoulder	Air	Outdoor	Personal	Field Sample	N/A	984	7/5/2000	0.006															TREM	1.00000	2		0	14512	412
1R-00081		5000 Highway 37 N	Nursery	Decon Trailer North	Air	Outdoor	Stationary	Field Sample	N/A	1232	7/5/2000	< 0.002															UNK	0	0	<	0	14513	
1R-00082		5000 Highway 37 N	Nursery	North Main Gate	Air	Outdoor	Stationary	Field Sample	N/A	1232	7/5/2000	< 0.002															UNK	0	0	<	0	14514	
1R-00083		5000 Highway 37 N	Nursery	East edge of property	Air	Outdoor	Stationary	Field Sample	N/A	1245	7/5/2000	< 0.002															UNK	0	0	<	0	14515	413
1R-00084		5000 Highway 37 N	Nursery	Southeast edge at long barn	Air	Outdoor	Stationary	Field Sample	N/A	1245	7/5/2000	< 0.002															UNK	0	0	<	0	14516	414
1R-00085		5000 Highway 37 N	Nursery	Southwest edge at long barn	Air	Outdoor	Stationary	Field Sample	N/A	1257	7/5/2000	< 0.002															UNK	0	0	<	0	14518	416
1R-00086		5000 Highway 37 N	Nursery	West edge of property	Air	Outdoor	Stationary	Field Sample	N/A	1257	7/5/2000	< 0.005															UNK	0	0	<	0	14519	417
1R-00089	DECON AND MOVE MATERIAL AT SCREENING PLANT	5000 Highway 37 N	Property	Shoulder	Air	Outdoor	Personal	Field Sample	N/A	974	7/6/2000	< 0.003															UNK	0	0	<	0	14520	418
1R-00090	DECON AND REMOVE MATERIAL AT SCREENING PLANT	5000 Highway 37 N	Property	Shoulder	Air	Outdoor	Personal	Field Sample	N/A	980	7/6/2000	0.003															TREM	0	1		0	14521	419
1R-00093		5000 Highway 37 N	#1 North Decon Perimeter	Decon North	Air	Outdoor	Stationary Ambient	Field Sample	N/A	1232	7/6/2000	< 0.002															UNK	0	0	<	0	14522	420
1R-00094		5000 Highway 37 N	Property	North Main Gate	Air	Outdoor	Stationary Ambient	Field Sample	N/A	1237	7/6/2000	< 0.002															UNK	0	0	<	0	14523	421
1R-00095		5000 Highway 37 N	#3 East Perimeter	East edge of property	Air	Outdoor	Stationary Ambient	Field Sample	N/A	1245	7/6/2000	< 0.002															UNK	0	0	<	0	14524	422
1R-00096		5000 Highway 37 N	Property	Southeast Edge of long barn	Air	Outdoor	Stationary Ambient	Field Sample	N/A	1245	7/6/2000	< 0.002															UNK	0	0	<	0	14525	423
1R-00097		5000 Highway 37 N	Property	Southwest of long barn	Air	Outdoor	Stationary Ambient	Field Sample	N/A	1257	7/6/2000	< 0.002															UNK	0	0	<	0	14526	424
1R-00098		5000 Highway 37 N	#6 West Perimeter	West edge of property	Air	Outdoor	Stationary Ambient	Field Sample	N/A	1257	7/6/2000	< 0.002															UNK	0	0	<	0	14529	425
1R-00101	SET UP FENCE AROUND OFFICE TRAILERS, CLEANED OFFICE TRAILERS AND CONNECTED WATER TO THE OFFICE TRAILERS AT THE SCREENING PLANT	5000 Highway 37 N	Property	Shoulder	Air	Outdoor	Personal	Field Sample	N/A	1217	7/7/2000	0.005															TREM	1.00000	0		0	14530	426
1R-00102	SET UP FENCE AROUND PERIMETER AT OFFICE TRAILER, CLEANED OFFICE TRAILER, CONNECTED WATER TO OFFICE TRAILERS AT SCREENING PLANT	5000 Highway 37 N	Property	Shoulder	Air	Outdoor	Personal	Field Sample	N/A	1232	7/7/2000	0.002															TREM	1.00000	0		0	14532	428
1R-00105		5000 Highway 37 N	#1 North Decon Perimeter	#1 North Decon	Air	Outdoor	Stationary Perimeter	Field Sample	N/A	1232	7/7/2000	< 0.002															UNK	0	0	<	0	14533	429
1R-00106		5000 Highway 37 N	#2 North Main Gate Perimeter	#2 North Main Gate	Air	Outdoor	Stationary Perimeter	Field Sample	N/A	1232	7/7/2000	< 0.002															UNK	0	0	<	0	14534	430
1R-00107		5000 Highway 37 N	#3 East Perimeter	East edge of property	Air	Outdoor	Stationary Perimeter	Field Sample	N/A	1232	7/7/2000	< 0.002															UNK	0	0	<	0	14535	431
1R-00108		5000 Highway 37 N	#4 Southeast Perimeter	Southeast Edge of long shed	Air	Outdoor	Stationary Perimeter	Field Sample	N/A	1245	7/7/2000	< 0.002															UNK	0	0	<	0	14536	432
1R-00109		5000 Highway 37 N	#5 Southwest Perimeter	Southwest of long shed	Air	Outdoor	Stationary Perimeter	Field Sample	N/A	1252	7/7/2000	< 0.002															UNK	0	0	<	0		433
1R-00110		5000 Highway 37 N	#6 West Perimeter	West edge of property	Air	Outdoor	Stationary Perimeter	Field Sample	N/A	1257	7/7/2000	< 0.002															UNK	0	0	<	0		434
1R-00221	DECON AND REMOVE MATERIAL AT SCREENING PLANT	5000 Highway 37 N	Property	Shoulder	Air	Outdoor	Personal	Field Sample	N/A	1237	7/8/2000	0.021															TREM	0	1		0	14537	435
1R-00222	DECON AND REMOVE EQUIPMENT AT SCREENING PLANT	5000 Highway 37 N	Property	Shoulder	Air	Outdoor	Personal	Field Sample	N/A	1240	7/8/2000	0.011															TREM	1.00000	2		0	14538	436
1R-00225	PALLETIZE STYROFOAM PLANTING CONTAINERS AT SCREENING PLANT	5000 Highway 37 N	Property	Shoulder	Air	Outdoor	Personal	Field Sample	N/A	1245	7/10/2000	0.011															UNK	0	0	<	0	14539	437
1R-00226	PALLETIZE STYROFOAM CONTAINERS AT SCREENING PLANT	5000 Highway 37 N	Property	Shoulder	Air	Outdoor	Personal	Field Sample	N/A	1257	7/10/2000	0.001															TREM	0	1		0	14540	438
1R-00240	PALLETIZE STYROFOAM PLANTING BOXES AT SCREENING, DECON EQUIPMENT NEAR LONG SHED	5000 Highway 37 N	Property	Shoulder	Air	Outdoor	Personal	Field Sample	N/A	1232	7/11/2000	0.006															TREM	2.00000	4		0	14541	439
1R-00241	PALLETIZE STYROFOAM PLANTING BOXES AT SCREENING PLANT AND DECON EQUIPMENT AT WEST END OF LONG SHED	5000 Highway 37 N	Property	Shoulder	Air	Outdoor	Personal	Field Sample	N/A	1237	7/11/2000	0.009															UNK	0	0	<	0	14542	440
1R-00244	PALLETIZE STYROFOAM PLANTING BOXES AT WEST SHED	5000 Highway 37 N	Property	Shoulder	Air	Outdoor	Personal	Field Sample	N/A	1232	7/12/2000	0.016															TREM	6.00000	3		0	14545	
1R-00245	PALLETIZE STYROFOAM PLANTING BOXES AT WEST SHED	5000 Highway 37 N	Property	Shoulder	Air	Outdoor	Personal	Field Sample	N/A	1232	7/12/2000	0.004															TREM	2.00000	1		0	14546	

												PCM (METHOD - NIOSH 7400)	AHERA / ASTM 5755																				
														Poisson Concentration Confidence Interval (90% Confidence Interval on Concentration)		Libby Amphiboles (LA)				Chrysotile (C)				Other Amphiboles (OA)				Total Asbestos			
Sample ID	Task	Property Group (Location)	Sample Group	Location Description (Sub Location)	Media Type	Matrix	Sample Type	Category	Pre Post Clear	Vol (air=L)/ Area (dust=cm²)	Sample Date	Fibers/CC	Filter Status Non Analyzed	Lower Bound	Upper Bound	S<Su	S>Su	Analytical Sensitivity (Air = S/cc) or (Dust = S/cm²)	Asb conc (Air = S/cc) or (Dust = S/cm²)	S<Su	S>Su	Analytical Sensitivity (Air = S/cc) or (Dust = S/cm²)	Asb conc (Air = S/cc) or (Dust = S/cm²)	S<Su	S>Su	Analytical Sensitivity (Air = S/cc) or (Dust = S/cm²)	Asb conc (Air = S/cc) or (Dust = S/cm²)	Asbestos Type Identified	S<Su	S>Su	Asb conc (Air = S/cc) or (Dust = S/cm²)	
1R-00248	DECON AND REMOVE MATERIAL OUT OF WEST SHED. SHRINK WRAPPED STYROFOAM PLANTING BOXES ON PALLET.	5000 Highway 37 N	Property	Shoulder	Air	Outdoor	Personal	Field Sample	N/A	1232	7/13/2000	0.013																TREM	13	2		0	14547	441
1R-00252	MOVE STYROFOAM PLANTING BOXES FROM WEST SHED TO LONG SHED	5000 Highway 37 N	Property	Shoulder	Air	Outdoor	Personal	Field Sample	N/A	1245	7/14/2000	0.026																TREM	11	4		0	14548	442
1R-00256	IN TEST PITS AT SCREENING PLANT, ASSESSED SOIL IN PITS IN HAZARD ZONE ASSESSING PITS FOR 6 HOURS OF 8 HOURS.	5000 Highway 37 N	Property	Shoulder	Air	Outdoor	Personal	Field Sample	N/A	1232	7/14/2000	0.031																TREM	7.00000	5		0	14549	443
1R-00258	Operate - Backhoe while digging test pits at Screening Plant	5000 Highway 37 N	Property	Shoulder	Air	Outdoor	Personal	Field Sample	N/A	1245	7/14/2000	0.016																TREM	3.00000	3		0	14550	444
1R-00261	REMOVING STYROFOAM PLANTING BOXES AND OTHER EQUIPMENT FROM WEST SHED AND GREENHOUSES	5000 Highway 37 N	Property	Shoulder	Air	Outdoor	Personal	Field Sample	N/A	724	7/17/2000	0.029																TREM	2.00000	6		0	14551	
1R-00262	REMOVING STYROFOAM PLANTING BOXES AND OTHER EQUIPMENT FROM WEST SHED AND GREENHOUSES	5000 Highway 37 N	Property	Shoulder	Air	Outdoor	Personal	Field Sample	N/A	544	7/17/2000	< 0.005																TREM	0	1		0	14552	
1R-00263	REMOVING STYROFOAM PLANTING BOXES AND OTHER EQUIPMENT FROM WEST SHED AND GREENHOUSE	5000 Highway 37 N	Property	Shoulder	Air	Outdoor	Personal	Field Sample	N/A	724	7/17/2000	0.041																					14553	
1R-00264	REMOVING PLANTING BOXES AND OTHER EQUIPMENT FROM WEST SHED AND GREENHOUSE	5000 Highway 37 N	Property	Shoulder	Air	Outdoor	Personal	Field Sample	N/A	544	7/17/2000	< 0.005																UNK	0	0	<	0	14554	446
1R-00267		5000 Highway 37 N	Clearance	East of House	Air	Outdoor	Stationary	Field Sample	N/A	1257	7/17/2000																	UNK	0	0	<	0	14555	447
1R-00268		5000 Highway 37 N	Clearance	East of long shed	Air	Outdoor	Stationary	Field Sample	N/A	1245	7/17/2000	< 0.002																UNK	0	0	<	0	14616	488
1R-00269		5000 Highway 37 N	Clearance	West shed	Air	Outdoor	Stationary	Field Sample	N/A	1252	7/17/2000	< 0.002																UNK	0	0	<	0	14617	489
1R-00270		5000 Highway 37 N	Clearance	Northwest greenhouse	Air	Outdoor	Stationary	Field Sample	N/A	1260	7/17/2000	< 0.002																UNK	0	0	<	0	14618	490
1R-00273	Operate - Front end loader	5000 Highway 37 N	Property	Shoulder	Air	Outdoor	Personal	Field Sample	N/A	777	7/18/2000	0.045																					14619	491
1R-00274	Operate - Front end loader	5000 Highway 37 N	Property	Shoulder	Air	Outdoor	Personal	Field Sample	N/A	626	7/18/2000	0.019																TREM	3.00000	5		0	14620	492
1R-00275	Operate - Front end loader	5000 Highway 37 N	Property	Shoulder	Air	Outdoor	Personal	Field Sample	N/A	69	7/18/2000	0.114																TREM	1.00000	1		0	14624	494
1R-00276	1/2 Stacking saw horses, set posts and attached snow fence	5000 Highway 37 N	Property	Shoulder	Air	Outdoor	Personal	Field Sample	N/A	777	7/18/2000	< 0.004																					14625	495
1R-00277	1/2 Stacking saw horses, set posts and attached snow fence	5000 Highway 37 N	Property	Shoulder	Air	Outdoor	Personal	Field Sample	N/A	626	7/18/2000	0.024																TREM	2.00000	8		0	14626	496
1R-00278	1/2 Stacking saw horses, set posts and attached snow fence	5000 Highway 37 N	Property	Shoulder	Air	Outdoor	Personal	Field Sample	N/A	73	7/18/2000	0.04																TREM	1.00000	2		0	14627	497
1R-00281		5000 Highway 37 N	#1 North Decon Perimeter	#1 North Decon; North Decon Trailer	Air	Outdoor	Stationary Perimeter	Field Sample	N/A	1376	7/18/2000	< 0.002																UNK	0	0	<	0	14628	498
1R-00291		5000 Highway 37 N	#10 Clean Room Perimeter	Clean Room	Air	Indoor	Stationary	Field Sample	N/A	1302	7/18/2000	< 0.002																UNK	0	0	<	0	14629	499
1R-00292		5000 Highway 37 N	Property	Neg air filtration unit	Air	Outdoor	Stationary	Field Sample	N/A	1334	7/18/2000																	UNK	0	0	<	0	14630	500
1R-00293		5000 Highway 37 N	Clearance	East of House	Air	Outdoor	Stationary	Field Sample	N/A	1333	7/18/2000	< 0.002																TREM	0	1		0	14631	501
1R-00294		5000 Highway 37 N	Clearance	East of long shed	Air	Outdoor	Stationary	Field Sample	N/A	1333	7/18/2000	0.003																TREM	1.00000	1		0	14632	502
1R-00295		5000 Highway 37 N	Clearance	West shed	Air	Outdoor	Stationary	Field Sample	N/A	1333	7/18/2000	< 0.002																TREM	1.00000	0		0	14633	503
1R-00296		5000 Highway 37 N	Clearance	Northwest greenhouse	Air	Outdoor	Stationary	Field Sample	N/A	1333	7/18/2000																	UNK	0	0	<	0	14634	504
1R-00299		5000 Highway 37 N	Clearance	East of House	Air	Outdoor	Stationary	Field Sample	N/A	1290	7/17/2000																	UNK	0	0	<	0	14635	505
1R-00300		5000 Highway 37 N	Clearance	East of long shed	Air	Outdoor	Stationary	Field Sample	N/A	1290	7/18/2000																	UNK	0	0	<	0	14636	506
1R-00301		5000 Highway 37 N	Clearance	West shed	Air	Outdoor	Stationary	Field Sample	N/A	1290	7/18/2000																	UNK	0	0	<	0	14637	507
1R-00302		5000 Highway 37 N	Clearance	Northwest greenhouse	Air	Outdoor	Stationary	Field Sample	N/A	1290	7/18/2000																	UNK	0	0	<	0	14640	508
1R-00314		5000 Highway 37 N	Clearance	East of long shed	Air	Outdoor	Stationary	Field Sample	N/A	1290	7/19/2000	< 0.002																UNK			<	0	14641	509
1R-00315		5000 Highway 37 N	Clearance	West shed	Air	Outdoor	Stationary	Field Sample	N/A	1290	7/19/2000	< 0.002																UNK			<	0	14642	510
1R-00316		5000 Highway 37 N	Clearance	Northwest greenhouse	Air	Outdoor	Stationary	Field Sample	N/A	1290	7/19/2000	< 0.002																UNK			<	0	14643	511
1R-00317	Decon Parker personal items, PPE	5000 Highway 37 N	Property	Shoulder	Air	N/A	Personal	Field Sample	N/A	1170	6/27/2000	< 0.002																UNK	0	0	<	0	14644	512
1R-00318	POLY PREP DECON TRAILER	5000 Highway 37 N	Property	Shoulder	Air	N/A	Personal	Field Sample	N/A	1186	6/27/2000	0.008																TREM	6.00000	3		0	14645	513
1R-00319	Decon Long Shed material	5000 Highway 37 N	Property	Shoulder	Air	N/A	Personal	Field Sample	N/A	1122	6/26/2000	0.005																TREM	2.00000	2		0	14646	514
1R-00320	Decon Parker personal items, PPE	5000 Highway 37 N	Property	Shoulder	Air	N/A	Personal	Field Sample	N/A	1044	6/28/2000	0.016																TREM	1.00000	3		0	14648	516
1R-00321	Decon Parker personal items, PPE	5000 Highway 37 N	Property	Shoulder	Air	N/A	Personal	Field Sample	N/A	1288	6/28/2000	0.004																TREM	4.00000	3		0	14649	517
1R-00324	Shrink wrap styrofoam boxes at Screening Plant	5000 Highway 37 N	Property	Left Shoulder	Air	Outdoor	Personal	Field Sample	N/A	594	7/20/2000	0.168																					14650	518
1R-00325	Shrink wrap styrofoam boxes at Screening Plant	5000 Highway 37 N	Property	Left Shoulder	Air	Outdoor	Personal	Field Sample	N/A	583	7/20/2000	0.021																TREM	3.00000	2		0	14651	519
1R-00326	Shrink wrap styrofoam boxes at Screening Plant	5000 Highway 37 N	Property	Left Shoulder	Air	Outdoor	Personal	Field Sample	N/A	68	7/20/2000	< 0.04																TREM	1.00000	0		0	14652	520
1R-00327	1/2 shrink wrap styrofoam, 1/2 place post and fence around soil and test plots	5000 Highway 37 N	Property	Left Shoulder	Air	Outdoor	Personal	Field Sample	N/A	594	7/20/2000	< 0.005																					14655	521
1R-00328	1/2 shrink wrap styrofoam, 1/2 place post and fence around soil and test plots	5000 Highway 37 N	Property	Left Shoulder	Air	Outdoor	Personal	Field Sample	N/A	583	7/20/2000	0.005																TREM	1.00000	2		0	14656	522
1R-00329	1/2 shrink wrap styrofoam, 1/2 place post and fence around soil and test plots	5000 Highway 37 N	Property	Left Shoulder	Air	Outdoor	Personal	Field Sample	N/A	68	7/20/2000	< 0.04																UNK	0	0	<	0	14657	
1R-00330	Water truck driver and set up silt fence	5000 Highway 37 N	Property	Left Shoulder	Air	Outdoor	Personal	Field Sample	N/A	1045	7/20/2000	0.005																TREM	0	3		0	14658	
1R-00331	Water truck driver and set up silt fence	5000 Highway 37 N	Property	Right shoulder	Air	Outdoor	Personal	Field Sample	N/A	68	7/20/2000	< 0.04																UNK	0	0	<	0	14659	523
1R-00339		5000 Highway 37 N	#6 West Perimeter	West Edge	Air	Outdoor	Stationary Perimeter	Field Sample	N/A	1257	7/20/2000	< 0.002																UNK	0	0	<	0	14660	524
1R-00340		5000 Highway 37 N	Clean Room	NAFU	Air	Outdoor	Stationary Ambient	Field Sample	N/A	1295	7/20/2000	< 0.002																UNK	0	0	<	0	14661	525
1R-00341		5000 Highway 37 N	Clean Room	Clean Room	Air	Indoor	Stationary Ambient	Field Sample	N/A	1257	7/20/2000	< 0.002																TREM	0	1		0	14662	526
1R-00344		5000 Highway 37 N	Exposure Monitoring	West greenhouse	Air	Outdoor	Stationary	Field Sample	N/A	1032	7/21/2000	< 0.01																UNK	0	0	<	0	14663	527
1R-00349		5000 Highway 37 N	#4 Southeast Perimeter	Southeast Edge	Air	Outdoor	Stationary Perimeter	Field Sample	N/A	1295	7/21/2000	0.006																TREM	0	4		0	14664	528
1R-00352		5000 Highway 37 N	NAFU	NAFU	Air	Outdoor	Stationary Ambient	Field Sample	N/A	1295	7/21/2000	< 0.002																UNK	0	0	<	0	14665	
1R-00353		5000 Highway 37 N	Clean Room	Clean Room	Air	Outdoor	Stationary Ambient	Field Sample	N/A	1295	7/21/2000	< 0.002																UNK	0	0	<	0	14666	
1R-00358	MOVE STYROFOAM AT THE WEST GREENHOUSE	5000 Highway 37 N	Property	Left Shoulder	Air	Outdoor	Personal	Field Sample	N/A	264	7/21/2000	< 0.01																UNK	0	0	<	0	14668	530
1R-00360	MOVE STYROFOAM PLANTING BOXES IN THE GREENHOUSE	5000 Highway 37 N	Property	Shoulder	Air	Outdoor	Personal	Field Sample	N/A	1185	7/21/2000	< 0.002																TREM	0	3		0	14669	531
1R-00361	MOVE STYROFOAM PLANTING BOXES IN THE GREENHOUSE	5000 Highway 37 N	Property	Shoulder	Air	Outdoor	Personal	Field Sample	N/A	77	7/21/2000	0.147																TREM	6.00000	3		0	14670	532
1R-00362	SET UP OF EROSION CONTROL FENCE AT SOUTH END OF PROPERTY	5000 Highway 37 N	Property	Shoulder	Air	Outdoor	Personal	Field Sample	N/A	1185	7/21/2000	0.021																TREM	0	7		0	14671	533
1R-00363	SET UP OF EROSION CONTROL FENCE AT SOUTH END OF PROPERTY	5000 Highway 37 N	Property	Shoulder	Air	Outdoor	Personal	Field Sample	N/A	77	7/21/2000	< 0.035																UNK	0	0	<	0	14672	534
1R-00369		5000 Highway 37 N	#4 Southeast Perimeter	Southeast Edge	Air	Outdoor	Stationary	Field Sample	N/A	1283	7/22/2000																	UNK	0	0	<	0	14673	535
1R-00372		5000 Highway 37 N	NAFU	NAFU	Air	Outdoor	Stationary	Field Sample	N/A	1122	7/22/2000	< 0.002																TREM	0	1		0	14674	536
1R-00375		5000 Highway 37 N	Shed	Long Shed	Air	Indoor	Stationary	Field Sample	N/A	1092	7/22/2000																	TREM	7.00000	19		0	14675	537
1R-00385	Placed hay bails around perimeter of south edge of screening plant	5000 Highway 37 N	Property	Shoulder	Air	Outdoor	Personal	Field Sample	N/A	656	7/22/2000	0.073																TREM	2.00000	15		1		538
1R-00386	Placed hay bails around perimeter of south edge of screening plant	5000 Highway 37 N	Property	Shoulder	Air	Outdoor	Personal	Field Sample	N/A	621	7/22/2000	0.042																TREM	0	4		0	14677	539
1R-00387	Placed hay bails around perimeter of south edge of screening plant	5000 Highway 37 N	Property	Shoulder	Air	Outdoor	Personal	Field Sample	N/A	71	7/22/2000	0.193																TREM	3.00000	0		0	14679	541
1R-00388	Placed hay bails around perimeter of south edge of screening plant	5000 Highway 37 N	Property	Shoulder	Air	Outdoor	Personal	Field Sample	N/A	656	7/22/2000																	TREM	0	4		0	14680	
1R-00389	Placed hay bails around perimeter of south edge of screening plant	5000 Highway 37 N	Property	Shoulder	Air	Outdoor	Personal	Field Sample	N/A	621	7/22/2000	0.104																TREM	2.00000	4		0	14681	
1R-00390	Placed hay bails around perimeter of south edge of screening plant	5000 Highway 37 N	Property	Shoulder	Air	Outdoor	Personal	Field Sample	N/A	71	7/22/2000	0.152																TREM	1.00000	1		0	14682	542
1R-00393		5000 Highway 37 N	House	East of House	Air	Outdoor	Stationary	Field Sample	N/A	1290	7/22/2000	< 0.002																UNK	0	0	<	0	14683	543
1R-00394		5000 Highway 37 N	Shed	East of Long Shed	Air	Outdoor	Stationary	Field Sample	N/A	1290	7/22/2000	< 0.002																UNK	0	0	<	0	14684	544
1R-00395		5000 Highway 37 N	Shed	West shed	Air	Outdoor	Stationary	Field Sample	N/A	1290	7/22/2000	< 0.002																UNK	0	0	<	0	14685	545
1R-00396		5000 Highway 37 N	House	Northwest Greenhouse	Air	Outdoor	Stationary	Field Sample	N/A	1290	7/22/2000	< 0.002																UNK	0	0	<	0	14686	546
1R-00403		5000 Highway 37 N	#5 Southwest Perimeter	Southwest edge	Air	Outdoor	Stationary	Field Sample	N/A	1265	7/24/2000	< 0.002																TREM	0	1		0	14687	547
1R-00405		5000 Highway 37 N	NAFU	NAFU	Air	Outdoor	Stationary	Field Sample	N/A	1278	7/24/2000	0.005																UNK	0	0	<	0	14688	548
1R-00406		5000 Highway 37 N	Clean Room	Clean Room	Air	Indoor	Stationary	Field Sample	N/A	1328	7/24/2000	< 0.002																UNK	0	0	<	0	14689	549
1R-00409	Drive - Water truck	5000 Highway 37 N	Property	Shoulder	Air	Outdoor	Personal	Field Sample	N/A	552	7/24/2000	0.078																TREM	6.00000	12		0	14690	550
1R-00410	Drive - Water truck	5000 Highway 37 N	Property	Shoulder	Air	Outdoor	Personal	Field Sample	N/A	414	7/24/2000	0.019																TREM	0	3		0	14691	551
1R-00411	Drive - Water truck	5000 Highway 37 N	Property	Shoulder	Air	Outdoor	Personal	Field Sample	N/A	68	7/24/2000	< 0.04																TREM	0	1		0	14692	552
1R-00413	Move styrofoam planters	5000 Highway 37 N	Property	Shoulder	Air	Outdoor	Personal	Field Sample	N/A	76	7/24/2000	0.094																TREM	2.00000	8		0	14693	553
1R-00419		5000 Highway 37 N	#4 Southeast Perimeter	Southeast Edge	Air	Outdoor	Stationary	Field Sample	N/A	1240	7/25/2000	< 0.002																TREM	0	1		0	14694	554

													PCM (METHOD - NIOSH 7400)	AHERA / ASTM 5755																		
															Poisson Concentration Confidence Interval (90% Confidence Interval on Concentration)		Libby Amphiboles (LA)				Chrysotile (C)				Other Amphiboles (OA)				Total Asbestos			
Sample ID	Task	Property Group (Location)	Sample Group	Location Description (Sub Location)	Media Type	Matrix	Sample Type	Category	Pre Post Clear	Vol (air=L)/ Area (dust=cm²)	Sample Date	Fibers/CC		Filter Status Non Analyzed	Lower Bound	Upper Bound	S<Su	S>Su	Analytical Sensitivity (Air = S/cc) or (Dust = S/cm²)	Asb conc (Air = S/cc) or (Dust = S/cm²)	S<Su	S>Su	Analytical Sensitivity (Air = S/cc) or (Dust = S/cm²)	Asb conc (Air = S/cc) or (Dust = S/cm²)	S<Su	S>Su	Analytical Sensitivity (Air = S/cc) or (Dust = S/cm²)	Asb conc (Air = S/cc) or (Dust = S/cm²)	Asbestos Type Identified	S<Su	S>Su	Asb conc (Air = S/cc) or (Dust = S/cm²)	
1R-00422		5000 Highway 37 N	NAFU	NAFU	Air	Outdoor	Stationary	Field Sample	N/A	1235	7/25/2000	< 0.002																				
1R-00423		5000 Highway 37 N	Clean Room	Clean Room	Air	Indoor	Stationary	Field Sample	N/A	1240	7/25/2000	0.011																				
1R-00427	Move/construct silt fence	5000 Highway 37 N	Property	Shoulder	Air	Outdoor	Personal	Field Sample	N/A	535	7/25/2000	0.081																				
1R-00428	Move/construct silt fence	5000 Highway 37 N	Property	Shoulder	Air	Outdoor	Personal	Field Sample	N/A	67	7/25/2000	0.112																				
1R-00429	Working in tunnels	5000 Highway 37 N	Property	Shoulder	Air	Outdoor	Personal	Field Sample	N/A	535	7/25/2000	0.067																				
1R-00430	Working in tunnels	5000 Highway 37 N	Property	Shoulder	Air	Outdoor	Personal	Field Sample	N/A	533	7/25/2000	0.051																				
1R-00431	Working in tunnels	5000 Highway 37 N	Property	Shoulder	Air	Outdoor	Personal	Field Sample	N/A	67	7/25/2000	0.082																				
1R-00434		5000 Highway 37 N	House	East of House	Air	Outdoor	Stationary	Field Sample	N/A	1290	7/25/2000																					
1R-00435		5000 Highway 37 N	Shed	East of Long Shed	Air	Outdoor	Stationary	Field Sample	N/A	1290	7/25/2000																					
1R-00436		5000 Highway 37 N	Property	West shed	Air	Outdoor	Stationary	Field Sample	N/A	1290	7/25/2000																					
1R-00437		5000 Highway 37 N	House	Northwest Greenhouse	Air	Outdoor	Stationary	Field Sample	N/A	1290	7/25/2000																					
1R-00449		5000 Highway 37 N	#4 Southeast Perimeter	Southeast Edge	Air	Outdoor	Stationary Ambient	Field Sample	N/A	1240	7/26/2000	0.003																				
1R-00452		5000 Highway 37 N	NAFU	NAFU	Air	Outdoor	Stationary Ambient	Field Sample	N/A	1240	7/26/2000	< 0.002																				
1R-00453		5000 Highway 37 N	Clean Room	Clean Room	Air	Outdoor	Stationary Ambient	Field Sample	N/A	1240	7/26/2000	0.005																				
1R-00456	Drive - dump truck	5000 Highway 37 N	Property	Shoulder	Air	Outdoor	Personal	Field Sample	N/A	535	7/26/2000	0.009																				
1R-00457	Drive - dump truck	5000 Highway 37 N	Property	Shoulder	Air	Outdoor	Personal	Field Sample	N/A	533	7/26/2000	< 0.005																				
1R-00458	Drive - dump truck	5000 Highway 37 N	Property	Shoulder	Air	Outdoor	Personal	Field Sample	N/A	67	7/26/2000	< 0.041																				
1R-00459	Working in long shed - consolidating	5000 Highway 37 N	Property	Shoulder	Air	Outdoor	Personal	Field Sample	N/A	533	7/26/2000	0.055																				
1R-00460	Working in long shed - consolidating	5000 Highway 37 N	Property	Shoulder	Air	Outdoor	Personal	Field Sample	N/A	533	7/26/2000	0.02																				
1R-00461	Working in long shed - consolidating	5000 Highway 37 N	Property	Shoulder	Air	Outdoor	Personal	Field Sample	N/A	67	7/26/2000	< 0.041																				
1R-00467		5000 Highway 37 N	#4 Southeast Perimeter	Southeast Edge	Air	Outdoor	Stationary	Field Sample	N/A	1214	7/27/2000	< 0.002																				
1R-00470		5000 Highway 37 N	NAFU	NAFU	Air	Outdoor	Stationary Ambient	Field Sample	N/A	1214	7/27/2000	< 0.002																				
1R-00471		5000 Highway 37 N	Clean Room	Clean Room	Air	Indoor	Stationary Ambient	Field Sample	N/A	1240	7/27/2000	0.01																				
1R-00474	Working in tunnels	5000 Highway 37 N	Property	Shoulder	Air	Outdoor	Personal	Field Sample	N/A	535	7/27/2000	0.025																				
1R-00475	Working in tunnels	5000 Highway 37 N	Property	Shoulder	Air	Outdoor	Personal	Field Sample	N/A	535	7/27/2000	0.007																				
1R-00476	Working in tunnels	5000 Highway 37 N	Property	Shoulder	Air	Outdoor	Personal	Field Sample	N/A	67	7/27/2000	< 0.041																				
1R-00477	Drive - Water truck	5000 Highway 37 N	Property	Shoulder	Air	Outdoor	Personal	Field Sample	N/A	535	7/27/2000	0.009																				
1R-00478	Drive - Water truck	5000 Highway 37 N	Property	Shoulder	Air	Outdoor	Personal	Field Sample	N/A	535	7/27/2000	0.012																				
1R-00479	Drive - Water truck	5000 Highway 37 N	Property	Shoulder	Air	Outdoor	Personal	Field Sample	N/A	67	7/27/2000	0.081																				
1R-00485		5000 Highway 37 N	#4 Southeast Perimeter	Southeast Edge	Air	Outdoor	Stationary	Field Sample	N/A	1240	7/28/2000	< 0.002																				
1R-00488		5000 Highway 37 N	NAFU	NAFU	Air	Outdoor	Stationary Ambient	Field Sample	N/A	1240	7/28/2000	0.004																				
1R-00489		5000 Highway 37 N	Clean Room	Clean Room	Air	Outdoor	Stationary Ambient	Field Sample	N/A	1235	7/28/2000	< 0.002																				
1R-00492	Operate - Backhoe	5000 Highway 37 N	Property	Shoulder	Air	Outdoor	Personal	Field Sample	N/A	633	7/28/2000	0.039																				
1R-00493	Operate - Backhoe	5000 Highway 37 N	Property	Shoulder	Air	Outdoor	Personal	Field Sample	N/A	607	7/28/2000	0.013																				
1R-00494	Operate - Backhoe	5000 Highway 37 N	Property	Shoulder	Air	Outdoor	Personal	Field Sample	N/A	76	7/28/2000	0.117																				
1R-00495	Working in tunnels	5000 Highway 37 N	Property	Shoulder	Air	Outdoor	Personal	Field Sample	N/A	605	7/28/2000	0.015																				
1R-00496	Working in tunnels	5000 Highway 37 N	Property	Shoulder	Air	Outdoor	Personal	Field Sample	N/A	607	7/28/2000	0.027																				
1R-00503		5000 Highway 37 N	#4 Southeast Perimeter	Southeast Edge	Air	Outdoor	Stationary	Field Sample	N/A	1240	7/29/2000	< 0.002																				
1R-00503		5000 Highway 37 N	#4 Southeast Perimeter	Southeast Edge	Air	Outdoor	Stationary	Field Sample	N/A	1240	7/29/2000	< 0.002																				
1R-00506		5000 Highway 37 N	NAFU	NAFU	Air	Outdoor	Stationary	Field Sample	N/A	1235	7/29/2000	< 0.002																				
1R-00506		5000 Highway 37 N	NAFU	NAFU	Air	Outdoor	Stationary	Field Sample	N/A	1235	7/29/2000	< 0.002																				
1R-00507		5000 Highway 37 N	Clean Room	Clean Room	Air	Indoor	Stationary	Field Sample	N/A	1240	7/29/2000	0.005																				
1R-00507		5000 Highway 37 N	Clean Room	Clean Room	Air	Indoor	Stationary	Field Sample	N/A	1240	7/29/2000	0.005																				
1R-00510	Drive - fork lift	5000 Highway 37 N	Property	Shoulder	Air	Outdoor	Personal	Field Sample	N/A	531	7/29/2000	0.017																				
1R-00510	Drive - fork lift	5000 Highway 37 N	Property	Shoulder	Air	Outdoor	Personal	Field Sample	N/A	531	7/29/2000	0.017																				
1R-00511	Drive - fork lift	5000 Highway 37 N	Property	Shoulder	Air	Outdoor	Personal	Field Sample	N/A	683	7/29/2000	0.023																				
1R-00511	Drive - fork lift	5000 Highway 37 N	Property	Shoulder	Air	Outdoor	Personal	Field Sample	N/A	683	7/29/2000	0.023																				
1R-00512	Drive - fork lift	5000 Highway 37 N	Property	Shoulder	Air	Outdoor	Personal	Field Sample	N/A	76	7/29/2000	< 0.036																				
1R-00512	Drive - fork lift	5000 Highway 37 N	Property	Shoulder	Air	Outdoor	Personal	Field Sample	N/A	76	7/29/2000	< 0.036																				
1R-00514	Clearing tunnels	5000 Highway 37 N	Property	Shoulder	Air	Outdoor	Personal	Field Sample	N/A	683	7/29/2000	0.006																				
1R-00514	Clearing tunnels	5000 Highway 37 N	Property	Shoulder	Air	Outdoor	Personal	Field Sample	N/A	683	7/29/2000	0.006																				
1R-00515	Clearing tunnels	5000 Highway 37 N	Property	Shoulder	Air	Outdoor	Personal	Field Sample	N/A	76	7/29/2000	0.157																				
1R-00515	Clearing tunnels	5000 Highway 37 N	Property	Shoulder	Air	Outdoor	Personal	Field Sample	N/A	76	7/29/2000	0.157																				
1R-00523		5000 Highway 37 N	#6 West Perimeter	West edge	Air	Outdoor	Stationary	Field Sample	N/A	1210	7/31/2000	< 0.002																				
1R-00524		5000 Highway 37 N	NAFU	NAFU	Air	Outdoor	Stationary	Field Sample	N/A	1148	7/31/2000	< 0.002																				
1R-00525		5000 Highway 37 N	Clean Room	Clean Room	Air	Indoor	Stationary	Field Sample	N/A	1160	7/31/2000	0.003																				
1R-00526	Working in tunnels	5000 Highway 37 N	Property	Shoulder	Air	Outdoor	Personal	Field Sample	N/A	538	7/31/2000	0.007																				
1R-00527	Working in tunnels	5000 Highway 37 N	Property	Shoulder	Air	Outdoor	Personal	Field Sample	N/A	538	7/31/2000	0.021																				
1R-00528	Working in tunnels	5000 Highway 37 N	Property	Shoulder	Air	Outdoor	Personal	Field Sample	N/A	67	7/31/2000	< 0.04																				
1R-00529	Drive - fork lift	5000 Highway 37 N	Property	Shoulder	Air	Outdoor	Personal	Field Sample	N/A	535	7/31/2000	0.015																				
1R-00531	Drive - fork lift	5000 Highway 37 N	Property	Shoulder	Air	Outdoor	Personal	Field Sample	N/A	67	7/31/2000	< 0.04																				
1R-00541		5000 Highway 37 N	#6 West Perimeter	West edge	Air	Outdoor	Stationary	Field Sample	N/A	1242	8/1/2000	< 0.002																				
1R-00542		5000 Highway 37 N	NAFU	NAFU	Air	Outdoor	Stationary	Field Sample	N/A	944	8/1/2000	< 0.003																				
1R-00543		5000 Highway 37 N	Clean Room	Clean Room	Air	Indoor	Stationary	Field Sample	N/A	1240	8/1/2000	0.005																				
1R-00546	Drive - excavator	5000 Highway 37 N	Property	Shoulder	Air	Outdoor	Personal	Field Sample	N/A	506	8/1/2000	0.019																				
1R-00547	Drive - excavator	5000 Highway 37 N	Property	Shoulder	Air	Outdoor	Personal	Field Sample	N/A	506	8/1/2000	0.013																				
1R-00548	Drive - excavator	5000 Highway 37 N	Property	Shoulder	Air	Outdoor	Personal	Field Sample	N/A	65	8/1/2000	< 0.041																				
1R-00549	Chemical clean/paint disposal	5000 Highway 37 N	Property	Shoulder	Air	Indoor	Personal	Field Sample	N/A	535	8/1/2000	0.017																				
1R-00550	Chemical clean/paint disposal	5000 Highway 37 N	Property	Shoulder	Air	Indoor	Personal	Field Sample	N/A	538	8/1/2000	0.05																				
1R-00551	Chemical clean/paint disposal	5000 Highway 37 N	Property	Shoulder	Air	Indoor	Personal	Field Sample	N/A	67	8/1/2000	< 0.04																				
1R-00558		5000 Highway 37 N	#5 Southwest Perimeter	Southwest edge	Air	Outdoor	Stationary	Field Sample	N/A	1219	8/2/2000	< 0.002																				
1R-00560		5000 Highway 37 N	NAFU	NAFU	Air	Outdoor	Stationary	Field Sample	N/A	1227	8/2/2000	< 0.002																				
1R-00561		5000 Highway 37 N	Clean Room	Clean Room	Air	Indoor	Stationary	Field Sample	N/A	1232	8/2/2000	0.005																				
1R-00564	Water truck - spray over excavator	5000 Highway 37 N	Property	Shoulder	Air	Outdoor	Personal	Field Sample	N/A	607	8/2/2000	0.012																				
1R-00568	Working in tunnels	5000 Highway 37 N	Property	Shoulder	Air	Outdoor	Personal	Field Sample	N/A	605	8/2/2000	0.02																				
1R-00569	Working in tunnels	5000 Highway 37 N	Property	Shoulder	Air	Outdoor	Personal	Field Sample	N/A	76	8/2/2000	0.046																				
1R-00577		5000 Highway 37 N	#6 West Perimeter	West edge	Air	Outdoor	Stationary	Field Sample	N/A	1240	8/3/2000	< 0.002																				
1R-00578		5000 Highway 37 N	NAFU	NAFU	Air	Outdoor	Stationary	Field Sample	N/A	1197	8/3/2000	0.01																				
1R-00579		5000 Highway 37 N	Clean Room	Clean Room	Air	Indoor	Stationary	Field Sample	N/A	1227	8/3/2000	< 0.002																				
1R-00582	Demolition	5000 Highway 37 N	Property	Shoulder	Air	Outdoor	Personal	Field Sample	N/A	538	8/3/2000	0.037																				
1R-00583	Demolition	5000 Highway 37 N	Property	Shoulder	Air	Outdoor	Personal	Field Sample	N/A	546	8/3/2000	0.014																				
1R-00584	Demolition	5000 Highway 37 N	Property	Shoulder	Air	Outdoor	Personal	Field Sample	N/A	67	8/3/2000	0.059																				
1R-00585	Demolition	5000 Highway 37 N	Property	Shoulder	Air	Outdoor	Personal	Field Sample	N/A	535	8/3/2000	0.05																				
1R-00587	Demolition	5000 Highway 37 N	Property	Shoulder	Air	Outdoor	Personal	Field Sample	N/A	67	8/3/2000	0.154																				
1R-00591		5000 Highway 37 N	#2 North Main Gate Perimeter	North Main Gate	Air	Outdoor	Stationary	Field Sample	N/A	1202	8/4/2000	< 0.002																				
1R-00596		5000 Highway 37 N	NAFU	NAFU	Air	Outdoor	Stationary	Field Sample	N/A	699	8/4/2000	< 0.004																				
1R-00597		5000 Highway 37 N	Clean Room	Clean Room	Air	Indoor	Stationary	Field Sample	N/A	1051	8/4/2000	0.01																				
1R-00600	Drive - Water truck	5000 Highway 37 N	Property	Shoulder	Air	Outdoor	Personal	Field Sample	N/A	535	8/4/2000	0.035																				
1R-00602	Drive - Water truck	5000 Highway 37 N	Property	Shoulder	Air	Outdoor	Personal	Field Sample	N/A	67	8/4/2000	< 0.04																				
1R-00603	Set up water tower	5000 Highway 37 N	Property	Shoulder	Air	Outdoor	Personal	Field Sample	N/A	535	8/4/2000	0.006																				
1R-00604	Demolition	5000 Highway 37 N	Property	Shoulder	Air	Outdoor	Personal	Field Sample	N/A	535	8/4/2000	0.013																				
1R-00605	Demolition	5000 Highway 37 N	Property	Shoulder	Air	Outdoor	Personal	Field Sample	N/A	67	8/4/2000	< 0.04																				
1R-00614		5000 Highway 37 N	#7 Northwest Perimeter	Northwest Edge (outside - Perimeter No. 7)	Air	Outdoor	Stationary Perimeter	Field Sample	N/A	1092	8/5/2000	< 0.003																				
1R-00615		5000 Highway 37 N	NAFU	NAFU	Air	Outdoor	Stationary	Field Sample	N/A	1311	8/5/2000	0.008																				
1R-00616		5000 Highway 37 N	Clean Room	Clean Room	Air	Indoor	Stationary	Field Sample	N/A	1181	8/5/2000	< 0.002																				
1R-00619	Spotter for back hoe, water truck	5000 Highway 37 N	Property	Shoulder	Air	Outdoor	Personal	Field Sample	N/A	403	8/5/2000	0.024																				
1R-00620	Spotter for back hoe, water truck	5000 Highway 37 N	Property	Shoulder	Air	Outdoor	Personal	Field Sample	N/A	446	8/5/2000	0.021																				
1R-00621	Spotter for back hoe, water truck	5000 Highway 37 N	Property	Shoulder	Air	Outdoor	Personal	Field Sample	N/A	58	8/5/2000	< 0.047																				
1R-00622	Foreman	5000 Highway 37 N	Property	Shoulder	Air	Outdoor	Personal	Field Sample	N/A	403	8/5/2000	< 0.007																				
1R-00623	Foreman	5000 Highway 37 N	Property	Shoulder	Air	Outdoor	Personal	Field Sample	N/A	461	8/5/2000	0.011																				
1R-00624	Foreman	5000 Highway 37 N	Property	Shoulder	Air	Outdoor	Personal	Field Sample	N/A	58	8/5/2000	< 0.047																				
1R-00671		5000 Highway 37 N	NAFU	NAFU	Air	Outdoor	Stationary	Field Sample	N/A	1222	8/7/2000	< 0.002																				
1R-00672		5000 Highway 37 N	Clean Room	Clean Room	Air	Outdoor	Stationary Ambient	Field Sample	N/A	1161	8/7/2000	0.004																				
1R-00673		5000 Highway 37 N	#7 Northwest Perimeter	Northwest Edge	Air	Outdoor	Stationary Ambient	Field Sample	N/A	1224	8/7/2000	< 0.002																				
1R-00676	Working in tunnels	5000 Highway 37 N	Property	Tunnels, shoulder	Air	Outdoor	Personal	Field Sample	N/A	475	8/7/2000	0.014																				
1R-00677	Working in tunnels	5000 Highway 37 N	Property	Tunnels, shoulder	Air	Outdoor	Personal	Field Sample	N/A	403	8/7/2000	0.016																				
1R-00678	Working in tunnels	5000 Highway 37 N	Property	Tunnels, shoulder	Air	Outdoor	Personal	Field Sample	N/A	59	8/7/2000	0.05																				
1R-00679	Drive - loader	5000 Highway 37 N	Property	Shoulder	Air	Outdoor	Personal	Field Sample	N/A	475	8/7/2000	0.012																				
1R-00680	Drive - loader	5000 Highway 37 N	Property	Shoulder	Air	Outdoor	Personal	Field Sample	N/A	475	8/7/2000	< 0.006																				
1R-00681	Drive - loader	5000 Highway 37 N	Property	Shoulder	Air	Outdoor	Personal	Field Sample	N/A	62	8/7/2000	< 0.044																				
1R-00746		5000 Highway 37 N	#6 West Perimeter	West Edge	Air	Outdoor	Stationary Perimeter	Field Sample	N/A	1344	8/8/2000	< 0.002																				
1R-00747		5000 Highway 37 N	#9 NAFU Perimeter	NAFU- Ambient	Air	Outdoor	Stationary Perimeter	Field Sample	N/A	1234	8/8/2000	< 0.002																				
1R-00748		5000 Highway 37 N	#10 Clean Room Perimeter	Clean Room-Ambient	Air	Outdoor	Stationary Perimeter	Field Sample	N/A	1303	8/8/2000	0.009																				

												PCM (METHOD - NIOSH 7400)	AHERA / ASTM 5755																		
														Poisson Concentration Confidence Interval (90% Confidence Interval on Concentration)		Libby Amphiboles (LA)				Chrysotile (C)				Other Amphiboles (OA)				Total Asbestos			
Sample ID	Task	Property Group (Location)	Sample Group	Location Description (Sub Location)	Media Type	Matrix	Sample Type	Category	Pre Post Clear	Vol (air=L)/ Area (dust=cm²)	Sample Date	Fibers/CC	Filter Status Non Analyzed	Lower Bound	Upper Bound	S<Su	S>Su	Analytical Sensitivity (Air = S/cc) or (Dust = S/cm²)	Asb conc (Air = S/cc) or (Dust = S/cm²)	S<Su	S>Su	Analytical Sensitivity (Air = S/cc) or (Dust = S/cm²)	Asb conc (Air = S/cc) or (Dust = S/cm²)	S<Su	S>Su	Analytical Sensitivity (Air = S/cc) or (Dust = S/cm²)	Asb conc (Air = S/cc) or (Dust = S/cm²)	Asbestos Type Identified	S<Su	S>Su	Asb conc (Air = S/cc) or (Dust = S/cm²)
1R-00752	Spotter for excavator	5000 Highway 37 N	Property	Shoulder	Air	Outdoor	Personal	Field Sample	N/A	535	8/8/2000	0.01																			14872 666
1R-00753	Spotter for excavator	5000 Highway 37 N	Property	Shoulder	Air	Outdoor	Personal	Field Sample	N/A	412	8/8/2000	< 0.007																			14873 667
1R-00754	Spotter for excavator	5000 Highway 37 N	Property	Shoulder	Air	Outdoor	Personal	Field Sample	N/A	59	8/8/2000	< 0.046																			14874 668
1R-00755	Operate - Front end loader	5000 Highway 37 N	Property	Shoulder	Air	Outdoor	Personal	Field Sample	N/A	535	8/8/2000	0.007																			14877 669
1R-00756	Operate - Front end loader	5000 Highway 37 N	Property	Shoulder	Air	Outdoor	Personal	Field Sample	N/A	485	8/8/2000	< 0.006																			14878 670
1R-00757	Operate - Front end loader	5000 Highway 37 N	Property	Shoulder	Air	Outdoor	Personal	Field Sample	N/A	59	8/8/2000	< 0.046																			14879 671
1R-00765		5000 Highway 37 N	#6 West Perimeter	West Edge	Air	Outdoor	Stationary Perimeter	Field Sample	N/A	1341	8/9/2000	0.005														UNK	0	0	< 0	14880 672
1R-00768		5000 Highway 37 N	Clean Room	Clean Room	Air	Indoor	Stationary	Field Sample	N/A	1334	8/9/2000	< 0.002														UNK	0	0	< 0	14881
1R-00769		5000 Highway 37 N	Clean Room	Clean Room	Air	Indoor	Stationary	Field Sample	N/A	1326	8/9/2000	0.007														TREM	2.00000	3	0	14882
1R-00770	FOREMAN NEAR INTRUSIVE WORK	5000 Highway 37 N	Property	Shoulder	Air	Outdoor	Personal	Field Sample	N/A	674	8/9/2000	0.023														TREM	6.00000	1	0	14883
1R-00771	FOREMAN NEAR INTRUSIVE WORK	5000 Highway 37 N	Property	Shoulder	Air	Outdoor	Personal	Field Sample	N/A	66	8/9/2000	< 0.041														UNK	0	0	< 0	14884
1R-00772	REMOVING ITEMS IN MUSHROOM TUNNEL	5000 Highway 37 N	Property	Shoulder	Air	Outdoor	Personal	Field Sample	N/A	674	8/9/2000	0.022														TREM	1.00000	4	0	14886
1R-00773	REMOVING ITEMS IN MUSHROOM TUNNEL	5000 Highway 37 N	Property	Shoulder	Air	Outdoor	Personal	Field Sample	N/A	66	8/9/2000	< 0.041														UNK	0	0	< 0	14887
1R-00782	REMOVING ITEMS IN MUSHROOM TUNNEL	5000 Highway 37 N	Property	Shoulder	Air	Indoor	Personal	Field Sample	N/A	70	8/10/2000	0.176														TREM	1.00000	3	0	14888
1R-00784	Spotter for excavator	5000 Highway 37 N	Property	Shoulder	Air	Outdoor	Personal	Field Sample	N/A	70	8/10/2000	0.155														UNK	0	0	< 0	14889
1R-00791		5000 Highway 37 N	#5 Southwest Perimeter	Southwest Edge	Air	Outdoor	Stationary Perimeter	Field Sample	N/A	1300	8/10/2000	< 0.002														UNK	0	0	< 0	14890
1R-00792		5000 Highway 37 N	#5 Southwest Perimeter	West Edge	Air	Outdoor	Stationary Perimeter	Field Sample	N/A	1300	8/10/2000	< 0.002														TREM	1.00000	0	0	14891
1R-00793		5000 Highway 37 N	Clean Room	Clean Room	Air	Indoor	Stationary	Field Sample	N/A	1257	8/10/2000	< 0.002														UNK	0	0	< 0	14892
1R-00794		5000 Highway 37 N	NAFU	NAFU	Air	Outdoor	Stationary	Field Sample	N/A	1270	8/10/2000	0.005														TREM	1.00000	1	0	14893
1R-00800		5000 Highway 37 N	#4 Southeast Perimeter	Southeast Edge	Air	Outdoor	Stationary Perimeter	Field Sample	N/A	1262	8/11/2000	< 0.002														UNK	0	0	< 0	14894
1R-00801		5000 Highway 37 N	#5 Southwest Perimeter	Southwest Edge	Air	Outdoor	Stationary Perimeter	Field Sample	N/A	1247	8/11/2000	0.002														UNK	0	0	< 0	14895 673
1R-00802		5000 Highway 37 N	#6 West Perimeter	West Edge	Air	Outdoor	Stationary Perimeter	Field Sample	N/A	1260	8/11/2000	< 0.002														UNK	0	0	< 0	14896 674
1R-00803		5000 Highway 37 N	NAFU	NAFU	Air	Outdoor	Stationary Ambient	Field Sample	N/A	1270	8/11/2000	0.006														UNK	0	0	< 0	14897
1R-00804		5000 Highway 37 N	Clean Room	Clean Room	Air	Indoor	Stationary Ambient	Field Sample	N/A	1257	8/11/2000	0.003														UNK	0	0	< 0	14898 675
1R-00807	Operate - Excavator	5000 Highway 37 N	Property	Shoulder	Air	Outdoor	Personal	Field Sample	N/A	685	8/11/2000	0.008														UNK	0	0	< 0	14899 676
1R-00808	Operate - Excavator	5000 Highway 37 N	Property	Shoulder	Air	Outdoor	Personal	Field Sample	N/A	70	8/11/2000	0.099														TREM	2.00000	0	0	14900 677
1R-00810	Drive - Water truck	5000 Highway 37 N	Property	Shoulder	Air	N/A	Personal	Field Sample	N/A	70	8/11/2000	0.141														TREM	5.00000	5	0	14901
1r-00824		5000 Highway 37 N	#4 Southeast Perimeter	Southeast Edge	Air	Outdoor	Stationary Perimeter	Field Sample	N/A	1257	8/12/2000	< 0.002														TREM	1.00000	1	0	14902
1R-00825		5000 Highway 37 N	#5 Southwest Perimeter	Southwest Edge	Air	Outdoor	Stationary Perimeter	Field Sample	N/A	1257	8/12/2000	< 0.002														UNK	0	0	< 0	14903 678
1R-00826		5000 Highway 37 N	#6 West Perimeter	West Edge	Air	Outdoor	Stationary Perimeter	Field Sample	N/A	1242	8/12/2000	0.002														UNK	0	0	< 0	14904 679
1R-00827		5000 Highway 37 N	NAFU	NAFU	Air	Outdoor	Stationary Ambient	Field Sample	N/A	1245	8/12/2000	< 0.002														UNK	0	0	< 0	14905 680
1R-00828		5000 Highway 37 N	Clean Room	Clean Room	Air	Indoor	Stationary Ambient	Field Sample	N/A	1245	8/12/2000	0.003														TREM	3.00000	1	0	14906 681
1R-00831	Operate - Water Truck	5000 Highway 37 N	Property	Shoulder	Air	Outdoor	Personal	Field Sample	N/A	653	8/12/2000	0.02														TREM	5.00000	9	0	14907 682
1R-00832	Operate - Water Truck	5000 Highway 37 N	Property	Shoulder	Air	Outdoor	Personal	Field Sample	N/A	90	8/12/2000	0.044														UNK	0	0	< 0	14908 683
1R-00833	Operate - Water Truck	5000 Highway 37 N	Property	Shoulder	Air	Outdoor	Personal	Field Sample	N/A	653	8/12/2000	0.008														UNK	0	0	< 0	14909 684
1R-00834	Operate - Water Truck	5000 Highway 37 N	Property	Shoulder	Air	Outdoor	Personal	Field Sample	N/A	90	8/12/2000	< 0.03														UNK	0	0	< 0	14910 685
1R-00835	SPOTTER FOR EXCAVATOR AND COLLECTING SOIL SAMPLES	5000 Highway 37 N	Property	Shoulder	Air	Outdoor	Personal	Field Sample	N/A	218	8/12/2000	0.273														TREM	17	17	1	14911 686
1R-00836	SPOTTER FOR EXCAVATOR AND COLLECTING SOIL SAMPLES	5000 Highway 37 N	Property	Shoulder	Air	Outdoor	Personal	Field Sample	N/A	205	8/12/2000	0.014														TREM	5.00000	5	0	14912
1R-00839		5000 Highway 37 N	#1 North Decon Perimeter	#1 North Decon	Air	Outdoor	Stationary Perimeter	Field Sample	N/A	1067	8/13/2000	< 0.003														UNK	0	0	< 0	14913
1R-00841		5000 Highway 37 N	#3 East Perimeter	East Edge	Air	Outdoor	Stationary Perimeter	Field Sample	N/A	1054	8/13/2000	< 0.003														UNK	0	0	< 0	14914 687
1R-00844		5000 Highway 37 N	#6 West Perimeter	West Edge - Ambient	Air	Outdoor	Stationary Perimeter	Field Sample	N/A	1044	8/13/2000	0.009														UNK	0	0	< 0	14915 688
1R-00845		5000 Highway 37 N	#9 NAFU Perimeter	NAFU	Air	Outdoor	Stationary Perimeter	Field Sample	N/A	1067	8/13/2000	0.004														UNK	0	0	< 0	689
1R-00846		5000 Highway 37 N	#10 Clean Room Perimeter	Clean Room	Air	Indoor	Stationary	Field Sample	N/A	1067	8/13/2000	0.021														UNK	0	0	< 0	14917 690
1R-00850	Drive - Water truck	5000 Highway 37 N	Property	Shoulder	Air	Outdoor	Personal	Field Sample	N/A	602	8/13/2000	0.009														TREM	2.00000	3	0	14918 691
1R-00855		5000 Highway 37 N	#3 East Perimeter	East Edge - Ambient	Air	Outdoor	Stationary Perimeter	Field Sample	N/A	1219	8/14/2000	< 0.002														UNK	0	0	< 0	14919 692
1R-00857		5000 Highway 37 N	#5 Southwest Perimeter	Southwest Edge - Ambient	Air	Outdoor	Stationary Perimeter	Field Sample	N/A	1219	8/14/2000	< 0.002														UNK	0	0	< 0	14920 693
1R-00858		5000 Highway 37 N	#6 West Perimeter	West Edge - Ambient	Air	Outdoor	Stationary Perimeter	Field Sample	N/A	1232	8/14/2000	0.005		2	1	0		0.01442	0 0	0	<	0.00481	0 2.00000	0		0.00962	2.00000	3	0	14921 694
1R-00859		5000 Highway 37 N	#9 NAFU Perimeter	NAFU	Air	Outdoor	Stationary Perimeter	Field Sample	N/A	1214	8/14/2000	< 0.002														UNK	0	0	< 0	695
1R-00860		5000 Highway 37 N	#10 Clean Room Perimeter	Clean Room-Ambient	Air	Indoor	Stationary Ambient	Field Sample	N/A	1224	8/14/2000	0.026														UNK	0	0	< 0	14923 696
1R-00863	UNKNOWN	5000 Highway 37 N	Property	Shoulder	Air	Outdoor	Personal	Field Sample	N/A	691	8/14/2000	0.096														TREM	15	15	1	14924 697
1R-00864	UNKNOWN	5000 Highway 37 N	Property	Shoulder	Air	N/A	Personal	Field Sample	N/A	67	8/14/2000	< 0.04														UNK	0	0	< 0	14925 698
1R-00866	Water Hose Operator	5000 Highway 37 N	Property	Shoulder	Air	Outdoor	Personal	Field Sample	N/A	67	8/14/2000	< 0.04														UNK	0	0	< 0	14926 699
1R-00867	Spotter	5000 Highway 37 N	Property	Shoulder	Air	Outdoor	Personal	Field Sample	N/A	284	8/14/2000	< 0.01														UNK	0	0	< 0	14927 700
1R-00872		5000 Highway 37 N	#3 East Perimeter	East Edge	Air	Outdoor	Stationary Perimeter	Field Sample	N/A	1194	8/15/2000	< 0.002														UNK	0	0	< 0	14928
1R-00875		5000 Highway 37 N	#6 West Perimeter	West Edge	Air	Outdoor	Stationary Perimeter	Field Sample	N/A	1207	8/15/2000	< 0.002														UNK	0	0	< 0	14929
1R-00876		5000 Highway 37 N	NAFU	NAFU	Air	Outdoor	Stationary Ambient	Field Sample	N/A	1219	8/15/2000	< 0.002														UNK	0	0	< 0	14930 701
1R-00877		5000 Highway 37 N	NAFU	NAFU	Air	Outdoor	Stationary Ambient	Field Sample	N/A	1232	8/15/2000	0.021		1	0	0		0.00481	0 0	0	<	0.00481	0 1.00000	0		0.00481	1.00000	1	0	14931 702
1R-00880	Drive - dump truck	5000 Highway 37 N	Property	Shoulder	Air	Outdoor	Personal	Field Sample	N/A	614	8/15/2000	0.022														TREM	1.00000	1	0	14932 703
1R-00881	Drive - dump truck	5000 Highway 37 N	Property	Shoulder	Air	Outdoor	Personal	Field Sample	N/A	38	8/15/2000	< 0.04		4	5	0		0.70142	0 0	0	<	0.07794	0 1.00000	0		0.07794	4.00000	6	1	14933 704
1R-00882	Water Hose Operator	5000 Highway 37 N	Property	Left Shoulder	Air	Outdoor	Personal	Field Sample	N/A	614	8/15/2000	0.01														TREM	0	7	0	14934 705
1R-00883	Water Hose Operator	5000 Highway 37 N	Property	Left Shoulder	Air	Outdoor	Personal	Field Sample	N/A	38	8/15/2000	< 0.04														UNK	0	0	< 0	14935 706
1R-00886	Spotter	5000 Highway 37 N	Property	Shoulder	Air	Outdoor	Personal	Field Sample	N/A	614	8/15/2000	0.006														UNK	0	0	< 0	14936 707
1R-00887		5000 Highway 37 N	#6 West Perimeter	West edge	Air	Outdoor	Stationary Ambient	Field Sample	N/A	1219	8/15/2000	0.006														UNK	0	0	< 0	14937 708
1R-00890		5000 Highway 37 N	Property	East Edge	Air	Outdoor	Stationary Ambient	Field Sample	N/A	1245	8/16/2000	0.006														UNK	0	0	< 0	14938 709
1R-00893		5000 Highway 37 N	#6 West Perimeter	West edge	Air	Outdoor	Stationary Ambient	Field Sample	N/A	1245	8/16/2000	0.004														UNK	0	0	< 0	14939 710
1R-00894		5000 Highway 37 N	#7 Northwest Perimeter	Northwest Edge	Air	Outdoor	Stationary Ambient	Field Sample	N/A	1232	8/16/2000	< 0.002														UNK	0	0	< 0	14940 711
1R-00897	Foreman	5000 Highway 37 N	Property	Left Shoulder	Air	Outdoor	Personal	Field Sample	N/A	586	8/16/2000	0.011														UNK	0	0	< 0	14941
1R-00898	Foreman	5000 Highway 37 N	Property	Left Shoulder	Air	Outdoor	Personal	Field Sample	N/A	67	8/16/2000	< 0.04														UNK	0	0	< 0	14942
1R-00900	Water truck	5000 Highway 37 N	Property	Shoulder	Air	Outdoor	Personal	Field Sample	N/A	67	8/16/2000	< 0.04														UNK	0	0	< 0	14943 712
1R-00901	Spotter	5000 Highway 37 N	Property	Shoulder	Air	Outdoor	Personal	Field Sample	N/A	598	8/16/2000	0.031														TREM	5.00000	7	0	14944 713
1R-00904		5000 Highway 37 N	NAFU	NAFU	Air	Outdoor	Stationary Ambient	Field Sample	N/A	1219	8/16/2000	< 0.002														UNK	0	0	< 0	14945 714
1R-00905		5000 Highway 37 N	Clean Room	Clean Room	Air	Outdoor	Stationary Ambient	Field Sample	N/A	1219	8/16/2000	0.037														TREM	1.00000	1	0	14946 715
1R-00909		5000 Highway 37 N	#4 Southeast Perimeter	Southeast Edge	Air	Outdoor	Stationary Ambient	Field Sample	N/A	1245	8/17/2000	0.004														UNK	0	0	< 0	14947 716
1R-00910		5000 Highway 37 N	#5 Southwest Perimeter	Southwest Edge	Air	Outdoor	Stationary Ambient	Field Sample	N/A	1245	8/17/2000	0.003														UNK	0	0	< 0	14948 717
1R-00911		5000 Highway 37 N	#6 West Perimeter	West edge	Air	Outdoor	Stationary Ambient	Field Sample	N/A	1245	8/17/2000	0.003														UNK	0	0	< 0	14949 718
1R-00912		5000 Highway 37 N	NAFU	NAFU	Air	Outdoor	Stationary Ambient	Field Sample	N/A	1245	8/17/2000	< 0.002														UNK	0	0	< 0	14950 719
1R-00913		5000 Highway 37 N	Clean Room	Clean Room	Air	Outdoor	Stationary Ambient	Field Sample	N/A	1245	8/17/2000	< 0.002														UNK	0	0	< 0	14951 720
1R-00918	Operate - Excavator	5000 Highway 37 N	Property	Shoulder	Air	Outdoor	Personal	Field Sample	N/A	691	8/17/2000	< 0.04														UNK	0	0	< 0	14952 721
1R-00919	Operate - Excavator	5000 Highway 37 N	Property	Shoulder	Air	Outdoor	Personal	Field Sample	N/A	67	8/17/2000	< 0.04														UNK	0	0	< 0	14953 722
1R-00921	Water Hose Operator	5000 Highway 37 N	Property	Shoulder	Air	Outdoor	Personal	Field Sample	N/A	67	8/17/2000	< 0.04														UNK	0	0	< 0	14954 723
1R-00922	Spotter	5000 Highway 37 N	Property	Left Shoulder	Air	Outdoor	Personal	Field Sample	N/A	653	8/17/2000	0.014														TREM	8.00000	8	0	14955
1R-00933		5000 Highway 37 N	#4 Southeast Perimeter	Southeast Edge	Air	Outdoor	Stationary Ambient	Field Sample	N/A	1232	8/18/2000	< 0.002														UNK	0	0	< 0	14956
1R-00934		5000 Highway 37 N	#5 Southwest Perimeter	Southwest Edge	Air	Outdoor	Stationary Ambient	Field Sample	N/A	1219	8/18/2000	0.003														UNK	0	0	< 0	14958 725
1R-00935		5000 Highway 37 N	#6 West Perimeter	West edge	Air	Outdoor	Stationary Ambient	Field Sample	N/A	1219	8/18/2000	0.003														UNK	0	0	< 0	14959
1R-00938	Drive - Water truck	5000 Highway 37 N	Property	Shoulder	Air	Outdoor	Personal	Field Sample	N/A	307	8/18/2000	0.055														TREM	12	11	0	14960 727
1R-00939	Drive - Water truck	5000 Highway 37 N	Property	Shoulder	Air	Outdoor	Personal	Field Sample	N/A	67	8/18/2000	0.088														UNK	0	0	< 0	14961 728
1R-00940	Operate - Loader	5000 Highway 37 N	Property	Left Shoulder	Air	Outdoor	Personal	Field Sample	N/A	614	8/18/2000	< 0.004														UNK	0	0	< 0	14962 729
1R-00941	Operate - Loader	5000 Highway 37 N	Property	Left Shoulder	Air	Outdoor	Personal	Field Sample	N/A	68	8/18/2000	0.066														UNK	0	0	< 0	14963 730
1R-00942	Spotter	5000 Highway 37 N	Property	Left Shoulder	Air	Outdoor	Personal	Field Sample	N/A	307	8/18/2000	0.022														UNK	0	0	< 0	14964 731
1R-00943	Spotter	5000 Highway 37 N	Property	Left Shoulder	Air	Outdoor	Personal	Field Sample	N/A	243	8/18/2000	0.012														UNK	0	0	< 0	14965
1R-00946		5000 Highway 37 N	NAFU	NAFU	Air	Outdoor	Stationary Ambient	Field Sample	N/A	1245	8/18/2000	< 0.002																		14966 733
1R-00947		5000 Highway 37 N	Clean Room	Clean Room	Air	Outdoor	Stationary Ambient	Field Sample	N/A	1245	8/18/2000	0.003																		14967 734
1R-00952		5000 Highway 37 N	#5 Southwest Perimeter	Southwest Edge	Air	Outdoor	Stationary Ambient	Field Sample	N/A	1219	8/19/2000	< 0.002														UNK	0	0	< 0	14968 735
1R-00953		5000 Highway 37 N	#6 West Perimeter	West edge	Air	Outdoor	Stationary Ambient	Field Sample	N/A	1219	8/19/2000	< 0.002														UNK	0	0	< 0	14969 736
1R-00955		5000 Highway 37 N	NAFU	NAFU	Air	Outdoor	Stationary Ambient	Field Sample	N/A	1257	8/19/2000	< 0.002														UNK	0	0	< 0	14970
1R-00956		5000 Highway 37 N	Clean Room	Clean Room	Air	Outdoor	Stationary Ambient	Field Sample	N/A	1245	8/19/2000	< 0.002														UNK	0	0	< 0	14971
1R-00959	Drive - dump truck	5000 Highway 37 N	Property	Left Shoulder	Air	Outdoor	Personal	Field Sample	N/A	691	8/18/2000	0.016														TREM	5.00000	10	0	14972 737
1R-00960	Drive - dump truck	5000 Highway 37 N	Property	Left Shoulder	Air	Outdoor	Personal	Field Sample	N/A	38	8/18/2000	0.044														TREM	1.00000	1	0	14973 738
1R-01087	Operate - Excavator	5000 Highway 37 N	Property	Shoulder	Air	Outdoor	Personal	Field Sample	N/A	659	8/21/2000	< 0.005														UNK	0	0	< 0	14974 739
1R-01088	Operate - Excavator	5000 Highway 37 N	Property	Shoulder	Air	Outdoor	Personal	Field Sample	N/A	67	8/21/2000	< 0.04														UNK	0	0	< 0	14975 740
1R-01089	Drive - Water truck	5000 Highway 37 N	Property	Shoulder	Air	Outdoor	Personal	Field Sample	N/A	929	8/21/2000	< 0.005														UNK	0	0	< 0	15037 786
1R-01090	Drive - Water truck	5000 Highway 37 N	Property	Shoulder	Air	Outdoor	Personal	Field Sample	N/A	67	8/21/2000	< 0.04														UNK	0	0	< 0	15038 787

												PCM (METHOD - NIOSH 7400)	AHERA / ASTM 5755																		
														Poisson Concentration Confidence Interval (90% Confidence Interval on Concentration)		Libby Amphiboles (LA)				Chrysotile (C)				Other Amphiboles (OA)				Total Asbestos			
Sample ID	Task	Property Group (Location)	Sample Group	Location Description (Sub Location)	Media Type	Matrix	Sample Type	Category	Pre Post Clear	Vol (air=L)/ Area (dust=cm²)	Sample Date	Fibers/CC	Filter Status Non Analyzed	Lower Bound	Upper Bound	S<Su	S>Su	Analytical Sensitivity (Air = S/cc) or (Dust = S/cm²)	Asb conc (Air = S/cc) or (Dust = S/cm²)	S<Su	S>Su	Analytical Sensitivity (Air = S/cc) or (Dust = S/cm²)	Asb conc (Air = S/cc) or (Dust = S/cm²)	S<Su	S>Su	Analytical Sensitivity (Air = S/cc) or (Dust = S/cm²)	Asb conc (Air = S/cc) or (Dust = S/cm²)	Asbestos Type Identified	S<Su	S>Su	Asb conc (Air = S/cc) or (Dust = S/cm²)
1R-01091	Spotter	5000 Highway 37 N	Property	Shoulder	Air	Outdoor	Personal	Field Sample	N/A	586	8/21/2000	< 0.002																TREM	10.00000	2	0	0	15039	788
1R-01099		5000 Highway 37 N	North Decon	North Decon	Air	Outdoor	Stationary Ambient	Field Sample	N/A	1219	8/21/2000	< 0.002																UNK	0	0	<	0	15040	789
1R-01163		5000 Highway 37 N	#5 Southwest Perimeter	Southwest Edge	Air	Outdoor	Stationary Ambient	Field Sample	N/A	1232	8/21/2000	< 0.002																UNK	0	0	<	0	15041	790
1R-01164		5000 Highway 37 N	#6 West Perimeter	West edge	Air	Outdoor	Stationary Ambient	Field Sample	N/A	1224	8/21/2000	< 0.002																UNK	0	0	<	0	15042	791
1R-01165		5000 Highway 37 N	NAFU	NAFU	Air	Outdoor	Stationary Ambient	Field Sample	N/A	1219	8/21/2000	< 0.002																UNK	0	0	<	0	15043	792
1R-01166		5000 Highway 37 N	Clean Room	Clean Room	Air	Outdoor	Stationary Ambient	Field Sample	N/A	1219	8/21/2000	< 0.002																UNK	0	0	<	0	15044	
1R-01169		5000 Highway 37 N	North Decon	North Decon	Air	Outdoor	Stationary Ambient	Field Sample	N/A	1219	8/22/2000	0.003																UNK	0	0	<	0	15045	
1R-01170		5000 Highway 37 N	#2 North Main Gate Perimeter	North Main Gate	Air	Outdoor	Stationary Ambient	Field Sample	N/A	1219	8/22/2000	< 0.002																UNK	0	0	<	0	15046	793
1R-01175		5000 Highway 37 N	NAFU	NAFU	Air	Outdoor	Stationary Ambient	Field Sample	N/A	1219	8/22/2000	< 0.002																UNK	0	0	<	0	15047	794
1R-01176		5000 Highway 37 N	Clean Room	Clean Room	Air	Outdoor	Stationary Ambient	Field Sample	N/A	1219	8/22/2000	0.005																TREM	1.00000	1	0	0	15048	795
1R-01179	NOT KNOWN	5000 Highway 37 N	Property	Shoulder	Air	Outdoor	Personal	Field Sample	N/A	586	8/22/2000	< 0.009																UNK	0	0	<	0	15050	797
1R-01180	NOT KNOWN	5000 Highway 37 N	Property	Shoulder	Air	Outdoor	Personal	Field Sample	N/A	67	8/22/2000	< 0.04																UNK	0	0	<	0	15051	798
1R-01181	Operate - Excavator	5000 Highway 37 N	Property	Shoulder	Air	N/A	Personal	Field Sample	N/A	586	8/22/2000	0.087																TREM	6.00000	16	0	0	15052	799
1R-01182	Operate - Excavator	5000 Highway 37 N	Property	Shoulder	Air	N/A	Personal	Field Sample	N/A	67	8/22/2000	< 0.04																UNK	0	0	<	0	15053	800
1R-01183	Spotter	5000 Highway 37 N	Property	Shoulder	Air	Outdoor	Personal	Field Sample	N/A	586	8/22/2000	0.031																UNK	0	0	<	0	15059	804
1R-01187		5000 Highway 37 N	#7 Northwest Perimeter	Northwest Corner	Air	Outdoor	Stationary Ambient	Field Sample	N/A	1219	8/22/2000	< 0.002																UNK	0	0	<	0	15060	805
1R-01188		5000 Highway 37 N	North Decon	North Decon	Air	Outdoor	Stationary Ambient	Field Sample	N/A	1397	8/23/2000	0.002																UNK	0	0	<	0	15061	806
1R-01192		5000 Highway 37 N	#5 Southwest Perimeter	Southwest Edge	Air	Outdoor	Stationary Ambient	Field Sample	N/A	902	8/23/2000	0.002																UNK	0	0	<	0	15062	807
1R-01194		5000 Highway 37 N	#7 Northwest Perimeter	Northwest Edge	Air	Outdoor	Stationary Ambient	Field Sample	N/A	622	8/23/2000	< 0.002																UNK	0	0	<	0	15063	808
1R-01197		5000 Highway 37 N	NAFU	NAFU	Air	Outdoor	Stationary Ambient	Field Sample	N/A	1219	8/23/2000	< 0.002																UNK	0	0	<	0	15064	809
1R-01198		5000 Highway 37 N	Clean Room	Clean Room	Air	Outdoor	Stationary Ambient	Field Sample	N/A	1219	8/23/2000	< 0.002																UNK	0	0	<	0	15067	810
1R-01199		5000 Highway 37 N	Property	North Perimeter	Air	Outdoor	Stationary Ambient	Field Sample	N/A	1200	8/23/2000	< 0.002																UNK	0	0	<	0	15068	811
1R-01201	Operate - Excavator	5000 Highway 37 N	Property	Shoulder	Air	Outdoor	Personal	Field Sample	N/A	67	8/23/2000	< 0.04																UNK	0	0	<	0	15070	813
1R-01202	Consolidating styrofoam	5000 Highway 37 N	Property	Shoulder	Air	Outdoor	Personal	Field Sample	N/A	659	8/23/2000	0.061																TREM	12	14	0	0	15071	814
1R-01203	Consolidating styrofoam	5000 Highway 37 N	Property	Shoulder	Air	Outdoor	Personal	Field Sample	N/A	52	8/23/2000	0.154																TREM	4.00000	6	0	0	15072	815
1R-01204	Spotter	5000 Highway 37 N	Property	Shoulder	Air	Outdoor	Personal	Field Sample	N/A	586	8/23/2000	0.013																TREM	5.00000	2	0	0	15073	816
1R-01205	Spotter	5000 Highway 37 N	Property	Shoulder	Air	N/A	Personal	Field Sample	N/A	586	8/23/2000	0.009																UNK	0	0	<	0	15077	818
1R-01208		5000 Highway 37 N	Property	West of trailer	Air	Outdoor	Stationary Ambient	Field Sample	N/A	1290	8/23/2000	< 0.002																UNK	0	0	<	0	15078	819
1R-01209		5000 Highway 37 N	Property	East of Trailer	Air	Outdoor	Stationary Ambient	Field Sample	N/A	1290	8/23/2000	< 0.002																UNK	0	0	<	0	15079	820
1R-01216		5000 Highway 37 N	#5 Southwest Perimeter	#5 Southwest Perimeter	Air	Outdoor	Stationary Perimeter	Field Sample	N/A	1219	8/24/2000	< 0.002																UNK	0	0	<	0	15080	821
1R-01217		5000 Highway 37 N	#6 West Perimeter	#6 West Perimeter	Air	Outdoor	Stationary Perimeter	Field Sample	N/A	1219	8/24/2000	< 0.002																UNK	0	0	<	0	15081	822
1R-01218		5000 Highway 37 N	#7 Northwest Perimeter	#7 Northwest Perimeter	Air	Outdoor	Stationary Perimeter	Field Sample	N/A	1232	8/24/2000	0.002																UNK	0	0	<	0	15085	824
1R-01219		5000 Highway 37 N	NAFU	NAFU	Air	Outdoor	Stationary	Field Sample	N/A	1245	8/24/2000	< 0.002																UNK	0	0	<	0	15086	825
1R-01220		5000 Highway 37 N	Clean Room	Clean Room	Air	Indoor	Stationary	Field Sample	N/A	1245	8/24/2000	< 0.002																UNK	0	0	<	0	15087	826
1R-01221		5000 Highway 37 N	Property	#8 North Perimeter	Air	Outdoor	Stationary Perimeter	Field Sample	N/A	1257	8/24/2000	0.003																UNK	0	0	<	0	15088	827
1R-01225		5000 Highway 37 N	Property	Left Shoulder	Air	Outdoor	Personal	Field Sample	N/A	67	8/24/2000	0.205																TREM	5.00000	7	1	0	15089	828
1R-01226		5000 Highway 37 N	Property		Air	Outdoor	Personal	Field Sample	N/A	659	8/24/2000	< 0.005																UNK	0	0	<	0	15090	829
1R-01227		5000 Highway 37 N	Property		Air	Outdoor	Personal	Field Sample	N/A	67	8/24/2000	< 0.04																UNK	0	0	<	0	15093	830
1R-01228		5000 Highway 37 N	Property	Shoulder	Air	Outdoor	Personal	Field Sample	N/A	586	8/24/2000	0.06																TREM	5.00000	10	0	0	15094	831
1R-01231		5000 Highway 37 N	Property	EPA Trailer	Air	Indoor	Stationary	Field Sample	N/A	1219	8/24/2000	0.014																UNK	0	0	<	0	15095	832
1R-01235		5000 Highway 37 N	#4 Southeast Perimeter	#4 Southeast Edge	Air	Outdoor	Stationary	Field Sample	N/A	1219	8/25/2000	0.003																UNK	0	0	<	0	15096	833
1R-01236		5000 Highway 37 N	#5 Southwest Perimeter	#5 Southwest Edge	Air	Outdoor	Stationary	Field Sample	N/A	1232	8/25/2000	< 0.002																UNK	0	0	<	0	15097	834
1R-01237		5000 Highway 37 N	#6 West Perimeter	#6 West Edge	Air	Outdoor	Stationary	Field Sample	N/A	1232	8/25/2000	< 0.002																UNK	0	0	<	0	15098	835
1R-01241		5000 Highway 37 N	Property	Shoulder	Air	Outdoor	Personal	Field Sample	N/A	586	8/25/2000	0.258																TREM	18	20	0	0	15099	836
1R-01242		5000 Highway 37 N	Property	Shoulder	Air	Outdoor	Personal	Field Sample	N/A	67	8/25/2000	0.725																TREM	4.00000	5	0	0	15100	837
1R-01244		5000 Highway 37 N	Property	Shoulder	Air	Outdoor	Personal	Field Sample	N/A	67	8/25/2000	0.725																TREM	5.00000	11	1	1	15101	
1R-01247		5000 Highway 37 N	NAFU	NAFU	Air	Outdoor	Stationary	Field Sample	N/A	1219	8/25/2000	< 0.002																UNK	0	0	<	0	15102	
1R-01248		5000 Highway 37 N	Clean Room	Clean Room	Air	Indoor	Stationary	Field Sample	N/A	1219	8/25/2000	0.004																UNK	0	0	<	0	15103	838
1R-01249		5000 Highway 37 N	#7 Northwest Perimeter	#7 Northwest Perimeter	Air	Outdoor	Stationary Perimeter	Field Sample	N/A	1219	8/25/2000	< 0.002																UNK	0	0	<	0	15104	839
1R-01250		5000 Highway 37 N	#1 North Decon	#1 North Decon	Air	Outdoor	Stationary	Field Sample	N/A	1219	8/26/2000	0.004																UNK	0	0	<	0	15105	840
1R-01251		5000 Highway 37 N	#2 North Main Gate Perimeter	#2 North Main Gate	Air	Outdoor	Stationary	Field Sample	N/A	1219	8/26/2000	< 0.002																TREM	0	1	0	0	15106	841
1R-01256		5000 Highway 37 N	#7 Northwest Perimeter	#7 Northwest Perimeter	Air	Outdoor	Stationary Perimeter	Field Sample	N/A	1219	8/26/2000	< 0.002																UNK	0	0	<	0	15107	842
1R-01257		5000 Highway 37 N	Property	#8 North Perimeter	Air	Outdoor	Stationary Perimeter	Field Sample	N/A	1219	8/26/2000	< 0.002																UNK	0	0	<	0	15108	
1R-01258		5000 Highway 37 N	NAFU	NAFU	Air	Outdoor	Stationary	Field Sample	N/A	1219	8/26/2000	< 0.002																UNK	0	0	<	0	15109	
1R-01259		5000 Highway 37 N	Clean Room	Clean Room	Air	Indoor	Stationary	Field Sample	N/A	1219	8/26/2000	< 0.002																UNK	0	0	<	0	15112	843
1R-01260		5000 Highway 37 N	Property	Shoulder	Air	Outdoor	Personal	Field Sample	N/A	659	8/26/2000	0.018																TREM	6.00000	6	0	0	15113	844
1R-01261		5000 Highway 37 N	Property	Shoulder	Air	Outdoor	Personal	Field Sample	N/A	67	8/26/2000	0.088																UNK	0	0	<	0	15114	845
1R-01262		5000 Highway 37 N	Property	Shoulder	Air	Outdoor	Personal	Field Sample	N/A	659	8/26/2000	0.057																TREM	9.00000	7	0	0	15115	846
1R-01263		5000 Highway 37 N	Property	Shoulder	Air	Outdoor	Personal	Field Sample	N/A	67	8/26/2000	0.212																TREM	2.00000	9	0	0	15116	847
1R-01268		5000 Highway 37 N	Property	EPA Trailer Location A	Air	Indoor	Stationary	Field Sample	N/A	1219	8/26/2000	< 0.002																UNK	0	0	<	0	848	
1R-01269		5000 Highway 37 N	Property	EPA Trailer Location B	Air	Indoor	Stationary	Field Sample	N/A	1219	8/26/2000	< 0.002																TREM	0	1	0	0	15120	849
1R-01270		5000 Highway 37 N	Marcor Office	Marcor Trailer A	Air	Indoor	Stationary	Field Sample	N/A	1219	8/26/2000	0.015																UNK	0	0	<	0	15121	850
1R-01271		5000 Highway 37 N	Property	Shoulder	Air	Outdoor	Personal	Field Sample	N/A	305	8/27/2000	0.082																TREM	2.00000	11	0	0	15122	851
1R-01272		5000 Highway 37 N	Property	Shoulder	Air	Outdoor	Personal	Field Sample	N/A	218	8/27/2000	0.056																TREM	2.00000	4	0	0	15123	852
1R-01273		5000 Highway 37 N	Property	Shoulder	Air	Outdoor	Personal	Field Sample	N/A	70	8/27/2000	< 0.039																UNK	0	0	<	0	15124	853
1R-01274		5000 Highway 37 N	Property	Shoulder	Air	Outdoor	Personal	Field Sample	N/A	305	8/27/2000	0.043																TREM	1.00000	3	0	0	15125	854
1R-01275		5000 Highway 37 N	Property	Shoulder	Air	Outdoor	Personal	Field Sample	N/A	64	8/27/2000	0.038																TREM	0	2	0	0	15128	855
1R-01276		5000 Highway 37 N	Property	Shoulder	Air	Outdoor	Personal	Field Sample	N/A	72	8/27/2000	0.041																TREM	1.00000	2	0	0	15129	856
1R-01279		5000 Highway 37 N	Property	60' North of Archeological Dig	Air	Outdoor	Stationary	Field Sample	N/A	1041	8/27/2000	0.002																UNK	0	0	<	0	15130	857
1R-01280		5000 Highway 37 N	Property	100' East of Archeological Dig	Air	Outdoor	Stationary	Field Sample	N/A	1041	8/27/2000	< 0.002																UNK	0	0	<	0	15131	858
1R-01281		5000 Highway 37 N	Property	100' South of Archeological Dig	Air	Outdoor	Stationary	Field Sample	N/A	1041	8/27/2000	< 0.002																UNK	0	0	<	0	15132	859
1R-01282		5000 Highway 37 N	#1 North Decon	#1 North Decon	Air	Outdoor	Stationary	Field Sample	N/A	1260	8/28/2000	< 0.002																UNK	0	0	<	0	15133	860
1R-01284		5000 Highway 37 N	#3 East Perimeter	#3 East Perimeter	Air	Outdoor	Stationary Perimeter	Field Sample	N/A	1210	8/28/2000	< 0.002																UNK	0	0	<	0	15134	861
1R-01287		5000 Highway 37 N	#6 West Perimeter	#6 West Perimeter	Air	Outdoor	Stationary Perimeter	Field Sample	N/A	1202	8/28/2000	< 0.002																UNK	0	0	<	0	15135	862
1R-01288		5000 Highway 37 N	NAFU	NAFU	Air	Outdoor	Stationary	Field Sample	N/A	1260	8/28/2000	0.002																TREM	0	1	0	0	15138	863
1R-01289		5000 Highway 37 N	Clean Room	Clean Room	Air	Indoor	Stationary	Field Sample	N/A	1361	8/28/2000	0.004																UNK	0	0	<	0	15140	865
1R-01290		5000 Highway 37 N	Property	#8 North Perimeter	Air	Outdoor	Stationary Perimeter	Field Sample	N/A	850	8/28/2000	< 0.002																UNK	0	0	<	0	15141	866
1R-01291		5000 Highway 37 N	Property	Shoulder	Air	Outdoor	Personal	Field Sample	N/A	690	8/28/2000	0.123																TREM	14	37	0	0	15142	867
1R-01292		5000 Highway 37 N	Property	Shoulder	Air	Outdoor	Personal	Field Sample	N/A	88	8/28/2000	0.089																TREM	2.00000	3	0	0	15143	868
1R-01294	Water Hose Operator	5000 Highway 37 N	Property	Shoulder	Air	Outdoor	Personal	Field Sample	N/A	88	8/28/2000	0.134																TREM	4.00000	1	0	0	869	
1R-01295	Archeological Digging and Screening	5000 Highway 37 N	Property	Shoulder	Air	Outdoor	Personal	Field Sample	N/A	540	8/28/2000	0.023																TREM	2.00000	0	0	0	15147	870
1R-01296	Archeological Digging and Screening	5000 Highway 37 N	Property	Shoulder	Air	Outdoor	Personal	Field Sample	N/A	88	8/28/2000	< 0.031																UNK	0	0	<	0	15148	871
1R-01297	Archeological Digging and Screening	5000 Highway 37 N	Property	Shoulder	Air	Outdoor	Personal	Field Sample	N/A	540	8/28/2000	0.018																TREM	0	1	0	0	15149	872
1R-01298	Archeological Digging and Screening	5000 Highway 37 N	Property	Shoulder	Air	Outdoor	Personal	Field Sample	N/A	88	8/28/2000	< 0.031																UNK	0	0	<	0	15150	873
1R-01423		5000 Highway 37 N	#1 North Decon	#1 North Decon	Air	Outdoor	Stationary	Field Sample	N/A	1425	8/29/2000	0.007																TREM	1.00000	1	0	0	15151	874
1R-01425		5000 Highway 37 N	#3 East Perimeter	#3 East Perimeter	Air	Outdoor	Stationary Perimeter	Field Sample	N/A	1205	8/29/2000	< 0.002																TREM	0	1	0	0	15152	875
1R-01428		5000 Highway 37 N	#6 West Perimeter	#6 West Perimeter	Air	Outdoor	Stationary Perimeter	Field Sample	N/A	1210	8/29/2000	0.003																UNK	0	0	<	0	15153	876
1R-01429		5000 Highway 37 N	NAFU	NAFU	Air	Outdoor	Stationary	Field Sample	N/A	1363	8/29/2000	0.008																TREM	0	1	0	0	15154	877
1R-01430		5000 Highway 37 N	Clean Room	Clean Room	Air	Indoor	Stationary	Field Sample	N/A	1368	8/29/2000	0.017																UNK	0	0	<	0	15155	878
1R-01431		5000 Highway 37 N	Property	#8 North Perimeter	Air	Outdoor	Stationary Perimeter	Field Sample	N/A	1135	8/29/2000	< 0.002																UNK	0	0	<	0	15156	879
1R-01434	Operate - Excavator	5000 Highway 37 N	Property	Shoulder	Air	Outdoor	Personal	Field Sample	N/A	420	8/29/2000	0.04																TREM	2.00000	7	0	0	15159	880
1R-01435	Operate - Dump truck	5000 Highway 37 N	Property	Shoulder	Air	Outdoor	Personal	Field Sample	N/A	606	8/29/2000	0.047																TREM	5.00000	12	0	0	881	
1R-01436	Operate - Dump truck	5000 Highway 37 N	Property	Shoulder	Air	Outdoor	Personal	Field Sample	N/A	77	8/29/2000	< 0.035																TREM	1.00000	1	0	0	15161	882
1R-01438		5000 Highway 37 N	Property	Shoulder	Air	Outdoor	Personal	Field Sample	N/A	73	8/29/2000	0.067																TREM	0	1	0	0	15162	883
1R-01440	Archeological Digging and Screening	5000 Highway 37 N	Property	Shoulder	Air	Outdoor	Personal	Field Sample	N/A	73	8/29/2000	0.061																UNK	0	0	<	0	15163	884
1R-01443		5000 Highway 37 N	#1 North Decon	#1 North Decon	Air	Outdoor	Stationary	Field Sample	N/A	1318	8/30/2000	0.002																TREM	1.00000	0	0	0	15164	885
1R-01445		5000 Highway 37 N	#3 East Perimeter	#3 East Perimeter	Air	Outdoor	Stationary Perimeter	Field Sample	N/A	1200	8/30/2000	< 0.002																UNK	0	0	<	0	15165	886
1R-01447		5000 Highway 37 N	#5 Southwest Perimeter	#5 Southwest Perimeter	Air	Outdoor	Stationary Perimeter	Field Sample	N/A	1203	8/30/2000	0.011																TREM	0	1	0	0	15166	887
1R-01449		5000 Highway 37 N	NAFU	NAFU	Air	Outdoor	Stationary	Field Sample	N/A	1318	8/30/2000	< 0.002																UNK	0	0	<	0	15167	888
1R-01450		5000 Highway 37 N	Clean Room	Clean Room	Air	Indoor	Stationary	Field Sample	N/A	1318	8/30/2000	0.008																UNK	0	0	<	0	15168	889
1R-01453	Operate - Dump truck	5000 Highway 37 N	Property	Shoulder	Air	Outdoor	Personal	Field Sample	N/A	678	8/30/2000	0.048																TREM	10.00000	11	0	0	15169	890
1R-01454	Operate - Dump truck	5000 Highway 37 N	Property	Shoulder	Air	Outdoor	Personal	Field Sample	N/A	66	8/30/2000	0.178																TREM	1.00000	3	0	0	15170	891
1R-01455	Foreman	5000 Highway 37 N	Property	Shoulder	Air	Outdoor	Personal	Field Sample	N/A	316	8/30/2000	0.028																TREM	4.00000	6	0	0	15171	892
1R-01456	Foreman	5000 Highway 37 N	Property	Shoulder	Air	Outdoor	Personal	Field Sample	N/A	66	8/30/2000	0.216																TREM	5.00000	7	1	0	15172	893
1R-01457	Archeological Digging and Screening	5000 Highway 37 N	Property	Shoulder	Air	Outdoor	Personal	Field Sample	N/A	650	8/30/2000	0.021																TREM	4.00000	8	0	0	894	
1R-01458	Archeological Digging and Screening	5000 Highway 37 N	Property	Shoulder	Air	Outdoor	Personal	Field Sample	N/A	70	8/30/2000	< 0.039																UNK	0	0	<	0	15176	895
1R-01459	Archeological Digging and Screening	5000 Highway 37 N	Property	Shoulder	Air	Outdoor	Personal	Field Sample	N/A	654	8/30/2000	0.021																TREM	0	3	0	0	15177	896
1R-01460	Archeological Digging and Screening	5000 Highway 37 N	Property	Shoulder	Air	Outdoor	Personal	Field Sample	N/A	88	8/30/2000	< 0.031																UNK	0	0	<	0	15178	897
1R-01463		5000 Highway 37 N	#3 East Perimeter	#3 East Perimeter (Evening Sample)	Air	Outdoor	Stationary Perimeter	Field Sample	N/A	1280	8/29/2000	< 0.002																UNK	0	0	<	0	15179	898
1R-01464	Foreman	5000 Highway 37 N	Property	Shoulder	Air	Outdoor	Personal	Field Sample	N/A	276	8/30/2000	0.103																TREM	4.00000	14	0	0	15180	899

															AHERA / ASTM 5755																
											PCM (METHOD - NIOSH 7400)		Poisson Concentration Confidence Interval (90% Confidence Interval on Concentration)		Libby Amphiboles (LA)				Chrysotile (C)				Other Amphiboles (OA)				Total Asbestos			
Sample ID	Task	Property Group (Location)	Sample Group	Location Description (Sub Location)	Media Type	Matrix	Sample Type	Category	Pre Post Clear	Vol (air=L)/ Area (dust=cm²)	Sample Date	Fibers/CC	Filter Status Non Analyzed	Lower Bound	Upper Bound	S<Su	S>Su	Analytical Sensitivity (Air = S/cc) or (Dust = S/cm²)	Asb conc (Air = S/cc) or (Dust = S/cm²)	S<Su	S>Su	Analytical Sensitivity (Air = S/cc) or (Dust = S/cm²)	Asb conc (Air = S/cc) or (Dust = S/cm²)	S<Su	S>Su	Analytical Sensitivity (Air = S/cc) or (Dust = S/cm²)	Asb conc (Air = S/cc) or (Dust = S/cm²)	Asbestos Type Identified	S<Su	S>Su	Asb conc (Air = S/cc) or (Dust = S/cm²)
1R-01465		5000 Highway 37 N	#1 North Decon	#1 North Decon	Air	Outdoor	Stationary	Field Sample	N/A	1395	8/31/2000	< 0.002															TREM	0	1		0	15181	900
1R-01467		5000 Highway 37 N	#3 East Perimeter	#3 East Perimeter	Air	Outdoor	Stationary Perimeter	Field Sample	N/A	1238	8/31/2000	< 0.002															UNK	0	0	<	0	15182	901
1R-01468		5000 Highway 37 N	#4 Southeast Perimeter	#4 Southeast Perimeter	Air	Outdoor	Stationary Perimeter	Field Sample	N/A	1238	8/31/2000	< 0.002															TREM	1.00000	3		0	15183	902
1R-01471		5000 Highway 37 N	NAFU	NAFU	Air	Outdoor	Stationary	Field Sample	N/A	1433	8/31/2000	0.002															UNK	0	0	<	0	15184	903
1R-01472		5000 Highway 37 N	Clean Room	Clean Room	Air	Indoor	Stationary	Field Sample	N/A	1375	8/31/2000	0.003															TREM	2.00000	1		0	15187	904
1R-01473		5000 Highway 37 N	Property	James Sweepe Residence, Route 37	Air	Outdoor	Stationary	Field Sample	N/A	2580	8/31/2000	< 0.001															UNK	0	0	<	0	15188	905
1R-01474	Water Hose Operator	5000 Highway 37 N	Property	Shoulder	Air	Outdoor	Personal	Field Sample	N/A	312	8/31/2000	0.251															TREM	17	35		1	15189	906
1R-01475	Water Hose Operator	5000 Highway 37 N	Property	Shoulder	Air	Outdoor	Personal	Field Sample	N/A	70	8/31/2000	0.182															TREM	6.00000	11		1	15190	907
1R-01477	Labor	5000 Highway 37 N	Property	Shoulder	Air	Outdoor	Personal	Field Sample	N/A	66	8/31/2000	0.052															UNK	0	0	<	0	15191	908
1R-01478	Archeological Digging and Screening	5000 Highway 37 N	Property	Shoulder	Air	Outdoor	Personal	Field Sample	N/A	618	8/31/2000	0.009															UNK	0	0	<	0	15192	909
1R-01479	Archeological Digging and Screening	5000 Highway 37 N	Property	Shoulder	Air	Outdoor	Personal	Field Sample	N/A	73	8/31/2000	< 0.037															UNK	0	0	<	0	15193	910
1R-01480	Archeological Digging and Screening	5000 Highway 37 N	Property	Shoulder	Air	Outdoor	Personal	Field Sample	N/A	594	8/31/2000	0.009															TREM	1.00000	5		0	15194	911
1R-01481	Archeological Digging and Screening	5000 Highway 37 N	Property	Shoulder	Air	Outdoor	Personal	Field Sample	N/A	70	8/31/2000	< 0.039															TREM	2.00000	0		0	15195	912
1R-01486	Water Hose Operator	5000 Highway 37 N	Property	Shoulder	Air	Outdoor	Personal	Field Sample	N/A	270	8/31/2000	0.131															TREM	7.00000	15		0	15198	913
1R-01487		5000 Highway 37 N	Property	James Sweepe Residence, Route 37 (evening)	Air	Outdoor	Stationary	Field Sample	N/A	1152	8/31/2000	< 0.002															UNK	0	0	<	0	15199	914
1R-01488		5000 Highway 37 N	#1 North Decon	#1 North Decon	Air	Outdoor	Stationary	Field Sample	N/A	1413	9/6/2000	0.007																				15200	915
1R-01490		5000 Highway 37 N	#3 East Perimeter	#3 East Perimeter	Air	Outdoor	Stationary Perimeter	Field Sample	N/A	1220	9/6/2000	< 7																				15201	916
1R-01491		5000 Highway 37 N	#3 East Perimeter	#3 East Perimeter	Air	Outdoor	Stationary Perimeter	Field Sample	N/A	1223	9/6/2000	< 7																				15202	917
1R-01494		5000 Highway 37 N	NAFU	NAFU	Air	Outdoor	Stationary	Field Sample	N/A	900	9/1/2000	< 0.003															TREM	0	1		0	15203	918
1R-01498		5000 Highway 37 N	NAFU	NAFU	Air	Outdoor	Stationary	Field Sample	N/A	1425	9/6/2000	< 7																				15204	919
1R-01499		5000 Highway 37 N	Clean Room	Clean Room	Air	Indoor	Stationary	Field Sample	N/A	1395	9/6/2000	0.033																				15205	920
1R-01500		5000 Highway 37 N	Property	#12 Volpe/PES Office Trailer	Air	Indoor	Stationary	Field Sample	N/A	1428	9/6/2000	0.005																				15206	921
1R-01647		5000 Highway 37 N	#1 North Decon	#2 North Decon	Air	Outdoor	Stationary	Field Sample	N/A	1398	9/7/2000	0.006																				15210	923
1R-01649		5000 Highway 37 N	#3 East Perimeter	#3 East Perimeter	Air	Outdoor	Stationary Perimeter	Field Sample	N/A	1211	9/7/2000	< 0.002																				15213	926
1R-01653		5000 Highway 37 N	NAFU	NAFU	Air	Outdoor	Stationary Ambient	Field Sample	N/A	1375	9/7/2000	< 0.002																				15214	927
1R-01654		5000 Highway 37 N	Clean Room	Clean Room	Air	Indoor	Stationary	Field Sample	N/A	1308	9/7/2000	0.006																				15215	928
1R-01655	Operate - Dump truck	5000 Highway 37 N	Property	Shoulder	Air	Outdoor	Personal	Field Sample	N/A	660	9/7/2000	0.01																				15216	929
1R-01660	Archeological Digging and Screening	5000 Highway 37 N	Property	Shoulder	Air	Outdoor	Personal	Field Sample	N/A	99	9/7/2000	0.03																				15220	931
1R-01661	Archeological Digging and Screening	5000 Highway 37 N	Property	Shoulder	Air	Outdoor	Personal	Field Sample	N/A	637	9/7/2000	0.022																				15221	932
1R-01662	Archeological Digging and Screening	5000 Highway 37 N	Property	Shoulder	Air	Outdoor	Personal	Field Sample	N/A	99	9/7/2000	< 0.027																				15222	933
1R-01668		5000 Highway 37 N	#1 North Decon	#1 North Decon	Air	Outdoor	Stationary	Field Sample	N/A	1348	9/8/2000	0.106																				15223	934
1R-01668		5000 Highway 37 N	#1 North Decon	#1 North Decon	Air	Outdoor	Stationary	Field Sample	N/A	1348	9/8/2000	< 7																				15282	
1R-01672		5000 Highway 37 N	#5 Southwest Perimeter	#5 Southwest Perimeter	Air	Outdoor	Stationary Perimeter	Field Sample	N/A	1288	9/8/2000	< 7																				15283	
1R-01673		5000 Highway 37 N	#6 West Perimeter	#6 West Perimeter	Air	Outdoor	Stationary Perimeter	Field Sample	N/A	1288	9/8/2000	< 7																				15284	
1R-01674		5000 Highway 37 N	NAFU	NAFU	Air	Outdoor	Stationary	Field Sample	N/A	1385	9/8/2000	< 7																				15285	977
1R-01675		5000 Highway 37 N	Clean Room	Clean Room	Air	Indoor	Stationary	Field Sample	N/A	1378	9/8/2000	0.043																				15286	
1R-01679	Air monitoring	5000 Highway 37 N	Property	Shoulder	Air	N/A	Personal	Field Sample	N/A	620	9/8/2000	0.031																				15289	
1R-01680	Air monitoring	5000 Highway 37 N	Property	Shoulder	Air	N/A	Personal	Field Sample	N/A	75	9/8/2000	< 7																				15290	
1R-01683		5000 Highway 37 N	#1 North Decon Perimeter	#1 North Decon	Air	Outdoor	Stationary Perimeter	Field Sample	N/A	1305	9/9/2000	< 0.002															UNK	0	0	<	0	15291	
1R-01687		5000 Highway 37 N	#5 Southwest Perimeter	#5 Southwest Perimeter	Air	Outdoor	Stationary Perimeter	Field Sample	N/A	1238	9/9/2000	< 0.002															UNK	0	0	<	0	15292	
1R-01688		5000 Highway 37 N	#6 West Perimeter	#6 West Perimeter	Air	Outdoor	Stationary Perimeter	Field Sample	N/A	1238	9/9/2000	< 0.002															UNK	0	0	<	0	15293	
1R-01689		5000 Highway 37 N	#9 NAFU Perimeter	#9 NAFU	Air	Outdoor	Stationary Perimeter	Field Sample	N/A	1290	9/9/2000	< 0.002															UNK	0	0	<	0	15294	978
1R-01696	Archeological Digging and Screening	5000 Highway 37 N	Property	Shoulder	Air	Outdoor	Personal	Field Sample	N/A	500	9/9/2000	0.023															TREM	2.00000	1		0	15295	979
1R-01697	Archeological Digging and Screening	5000 Highway 37 N	Property	Shoulder	Air	Outdoor	Personal	Field Sample	N/A	478	9/9/2000	0.01															TREM	1.00000	0		0	15296	980
1R-01708	Drive - Water truck	5000 Highway 37 N	Property	Shoulder	Air	Outdoor	Personal	Field Sample	N/A	341	9/9/2000	0.066															TREM	8.00000	14		0	15297	981
1R-01709	Drive - Water truck	5000 Highway 37 N	Property	Shoulder	Air	Outdoor	Personal	Field Sample	N/A	316	9/9/2000		overloaded														UNK	0	0		0	15298	982
1R-01710	Drive - Water truck	5000 Highway 37 N	Property	Shoulder	Air	Outdoor	Personal	Field Sample	N/A	66	9/9/2000	0.045															TREM	0	1		0	15301	983
1R-01711	Archeological Digging and Screening	5000 Highway 37 N	Property	Shoulder	Air	Outdoor	Personal	Field Sample	N/A	81	9/9/2000	< 0.033															UNK	0	0	<	0	15302	984
1R-01712	Archeological Digging and Screening	5000 Highway 37 N	Property	Shoulder	Air	Outdoor	Personal	Field Sample	N/A	70	9/9/2000	< 0.039															UNK	0	0	<	0	15304	986
1R-01715		5000 Highway 37 N	#10 Clean Room Perimeter	#10 Clean Room	Air	Indoor	Stationary Ambient	Field Sample	N/A	1380	9/9/2000	0.007															UNK	0	0	<	0		987
1R-01716		5000 Highway 37 N	#7 Northwest Perimeter	#7 Northwest Edge	Air	Outdoor	Stationary Ambient	Field Sample	N/A	595	9/9/2000	< 0.005															TREM	0	1		0		988
1R-01717	Operate - Dump truck	5000 Highway 37 N	Property	Shoulder	Air	Outdoor	Personal	Field Sample	N/A	654	9/9/2000	0.006															TREM	2.00000	2		0		989
1R-01718	Operate - Dump truck	5000 Highway 37 N	Property	Shoulder	Air	Outdoor	Personal	Field Sample	N/A	66	9/9/2000	< 0.041															UNK	0	0	<	0		990
1R-01719		5000 Highway 37 N	#1 North Decon Perimeter	#1 North Decon	Air	Outdoor	Stationary Perimeter	Field Sample	N/A	1269	9/11/2000	< 0.002																					991
1R-01721		5000 Highway 37 N	#3 East Perimeter	#3 East Perimeter	Air	Outdoor	Stationary Perimeter	Field Sample	N/A	1163	9/11/2000	< 0.002																				15305	992
1R-01724		5000 Highway 37 N	#6 West Perimeter	#6 West Perimeter	Air	Outdoor	Stationary Perimeter	Field Sample	N/A	1161	9/11/2000	< 0.002																				15306	993
1R-01726		5000 Highway 37 N	#10 Clean Room Perimeter	#10 Clean Room	Air	Indoor	Stationary Ambient	Field Sample	N/A	1255	9/11/2000	0.004																				15307	994
1R-01728	Drive - Water truck	5000 Highway 37 N	Property	Shoulder	Air	Outdoor	Personal	Field Sample	N/A	99	9/11/2000	0.084																				15308	995
1R-01729	Operate - Dump truck	5000 Highway 37 N	Property	Shoulder	Air	Outdoor	Personal	Field Sample	N/A	552	9/11/2000	0.1																				15309	996
1R-01730	Operate - Dump truck	5000 Highway 37 N	Property	Shoulder	Air	Outdoor	Personal	Field Sample	N/A	97	9/11/2000	< 0.028																				15311	998
1R-01731	Archeological Digging and Screening	5000 Highway 37 N	Property	Shoulder	Air	Outdoor	Personal	Field Sample	N/A	529	9/11/2000	0.008																				15313	1,000
1R-01732	Archeological Digging and Screening	5000 Highway 37 N	Property	Shoulder	Air	Outdoor	Personal	Field Sample	N/A	92	9/11/2000	< 0.029																				15316	1,001
1R-01733	Archeological Digging and Screening	5000 Highway 37 N	Property	Shoulder	Air	Outdoor	Personal	Field Sample	N/A	563	9/11/2000	0.005																				15317	1,002
1R-01734	Archeological Digging and Screening	5000 Highway 37 N	Property	Shoulder	Air	Outdoor	Personal	Field Sample	N/A	95	9/11/2000	0.029																				15318	1,003
1R-01739		5000 Highway 37 N	#1 North Decon	#1 North Decon	Air	Outdoor	Stationary Ambient	Field Sample	N/A	1352	9/12/2000	< 0.002															UNK	0	0	<	0	15319	1,004
1R-01740		5000 Highway 37 N	#2 North Main Gate Perimeter	#2 North Main Gate	Air	Outdoor	Stationary Ambient	Field Sample	N/A	1367	9/12/2000	< 0.002															UNK	0	0	<	0	15320	1,005
1R-01741		5000 Highway 37 N	#7 Northwest Perimeter	#7 Northwest Perimeter	Air	Outdoor	Stationary Perimeter	Field Sample	N/A	1198	9/11/2000	< 0.002																				15323	1,006
1R-01748		5000 Highway 37 N	#3 East Perimeter	#3 East Perimeter	Air	Outdoor	Stationary Perimeter	Field Sample	N/A	1150	9/12/2000	< 0.002															TREM	1.00000	1		0	15324	1,007
1R-01752		5000 Highway 37 N	#9 NAFU Perimeter	#9 NAFU	Air	Outdoor	Stationary Ambient	Field Sample	N/A	1357	9/12/2000	< 0.002															UNK	0	0	<	0	15325	1,008
1R-01753		5000 Highway 37 N	#10 Clean Room Perimeter	#10 Clean Room	Air	Indoor	Stationary Ambient	Field Sample	N/A	1223	9/12/2000	0.005															UNK	0	0	<	0	15326	1,009
1R-01756	Labor	5000 Highway 37 N	Property	Shoulder	Air	Outdoor	Personal	Field Sample	N/A	544	9/12/2000	0.02															TREM	6.00000	6		0	15327	1,010
1R-01757	Labor	5000 Highway 37 N	Property	Shoulder	Air	Outdoor	Personal	Field Sample	N/A	77	9/12/2000	< 0.035															TREM	1.00000	1		0	15328	1,011
1R-01758	Operate - Loader	5000 Highway 37 N	Property	Shoulder	Air	Outdoor	Personal	Field Sample	N/A	549	9/12/2000	0.058															TREM	5.00000	12		0	15329	1,012
1R-01759	Operate - Loader	5000 Highway 37 N	Property	Shoulder	Air	Outdoor	Personal	Field Sample	N/A	108	9/12/2000	0.078															TREM	0	5		0	15331	1,013
1R-01762		5000 Highway 37 N	#1 North Decon Perimeter	#1 North Decon - Ambient	Air	Outdoor	Stationary Perimeter	Field Sample	N/A	1333	9/13/2000	< 0.002															UNK	0	0	<	0	15333	1,014
1R-01763		5000 Highway 37 N	#2 North Main Gate Perimeter	#2 North Main Gate - Ambient	Air	Outdoor	Stationary Perimeter	Field Sample	N/A	1301	9/13/2000	< 0.002															UNK	0	0	<	0	15334	1,015
1R-01764		5000 Highway 37 N	#3 East Perimeter	#3 East Perimeter - Ambient	Air	Outdoor	Stationary Perimeter	Field Sample	N/A	1145	9/13/2000	< 0.002															TREM	0	1		0	15335	1,016
1R-01768		5000 Highway 37 N	#9 NAFU Perimeter	#9 NAFU	Air	Outdoor	Stationary Perimeter	Field Sample	N/A	1330	9/13/2000	< 0.002															UNK	0	0	<	0	15336	1,017
1R-01769		5000 Highway 37 N	#10 Clean Room Perimeter	#10 Clean room	Air	Indoor	Stationary Ambient	Field Sample	N/A	1098	9/13/2000	0.005															UNK	0	0	<	0	15337	1,018
1R-01774	Operate - Excavator	5000 Highway 37 N	Property	Shoulder	Air	Outdoor	Personal	Field Sample	N/A	518	9/13/2000	0.018															TREM	3.00000	7		0	15338	1,019
1R-01775	Operate - Excavator	5000 Highway 37 N	Property	Shoulder	Air	Outdoor	Personal	Field Sample	N/A	123	9/13/2000	0.068															TREM	1.00000	6		0	15339	1,020
1R-01776	Water truck	5000 Highway 37 N	Property	Shoulder	Air	Outdoor	Personal	Field Sample	N/A	302	9/13/2000		overloaded														UNK	0	0		0	15340	1,021
1R-01777	Water truck	5000 Highway 37 N	Property	Shoulder	Air	Outdoor	Personal	Field Sample	N/A	123	9/13/2000	0.197															UNK	0	0	<	0	15341	1,022
1R-01778	Archaeological Digging & Screening & Setting up a new site	5000 Highway 37 N	Property	Shoulder	Air	Outdoor	Personal	Field Sample	N/A	610	9/13/2000	0.011															TREM	0	1		0	15342	1,023
1R-01779	Archaeological Digging & Screening & Setting up a new site	5000 Highway 37 N	Property	Shoulder	Air	Outdoor	Personal	Field Sample	N/A	64	9/13/2000	0.047															TREM	1.00000	1		0	15343	1,024
1R-01780	Archaeological Digging & Screening & Setting up a new site	5000 Highway 37 N	Property	Shoulder	Air	Outdoor	Personal	Field Sample	N/A	609	9/13/2000	0.01															TREM	0	1		0	15345	1,026
1R-01781	Archaeological Digging & Screening & Setting up a new site	5000 Highway 37 N	Property	Shoulder	Air	Outdoor	Personal	Field Sample	N/A	60	9/13/2000	0.057															TREM	0	1		0	15346	1,027
1R-01782	Water truck	5000 Highway 37 N	Property	Shoulder	Air	Outdoor	Personal	Field Sample	N/A	229	9/13/2000																TREM	8.00000	4		0	15347	1,028
1R-01785		5000 Highway 37 N	#3 East Perimeter	#3 East Perimeter - Ambient	Air	Outdoor	Stationary Perimeter	Field Sample	N/A	1203	9/14/2000	< 0.002															UNK	0	0	<	0	15399	1,059
1R-01786		5000 Highway 37 N	#4 Southeast Perimeter	#4 Southeast Perimeter - Ambient	Air	Outdoor	Stationary Perimeter	Field Sample	N/A	1233	9/14/2000	< 0.002															UNK	0	0	<	0	15400	1,060
1R-01788		5000 Highway 37 N	#6 West Perimeter	#6 West Perimeter - Ambient	Air	Outdoor	Stationary Perimeter	Field Sample	N/A	1268	9/14/2000	< 0.002															UNK	0	0	<	0	15401	1,061
1R-01789		5000 Highway 37 N	#9 NAFU Perimeter	#9 NAFU - Ambient	Air	Outdoor	Stationary Perimeter	Field Sample	N/A	1398	9/14/2000	< 0.002															UNK	0	0	<	0	15402	1,062
1R-01790		5000 Highway 37 N	#10 Clean Room Perimeter	#10 Clean Room - Ambient	Air	Indoor	Stationary Ambient	Field Sample	N/A	1353	9/14/2000	0.005															UNK	0	0	<	0	15403	1,063
1R-01795	Operate - Dump truck	5000 Highway 37 N	Property	Shoulder	Air	Outdoor	Personal	Field Sample	N/A	555	9/14/2000	0.032															TREM	8.00000	12		0	15404	1,064
1R-01796	Operate - Dump truck	5000 Highway 37 N	Property	Shoulder	Air	Outdoor	Personal	Field Sample	N/A	66	9/14/2000	< 0.041															UNK	0	0	<	0	15405	1,065
1R-01797	Operate - Excavator 300	5000 Highway 37 N	Property	Shoulder	Air	Outdoor	Personal	Field Sample	N/A	575	9/14/2000	0.022															TREM	3.00000	2		0	15406	1,066
1R-01798	Operate - Excavator 300	5000 Highway 37 N	Property	Shoulder	Air	Outdoor	Personal	Field Sample	N/A	68	9/14/2000	< 0.04															UNK	0	0	<	0	15407	1,067
1R-01799	Air Sampling	5000 Highway 37 N	Property	Shoulder	Air	Outdoor	Personal	Field Sample	N/A	663	9/14/2000	0.015															TREM	1.00000	1		0	15408	1,068
1R-01800	Air Sampling	5000 Highway 37 N	Property	Shoulder	Air	Outdoor	Personal	Field Sample	N/A	92	9/14/2000	< 0.029															UNK	0	0	<	0	15409	1,069
1R-01823		5000 Highway 37 N	#3 East Perimeter	#3 East Perimeter	Air	Outdoor	Stationary Perimeter	Field Sample	N/A	1243	9/15/2000	< 0.002															TREM	1.00000	0		0	15410	1,070
1R-01825		5000 Highway 37 N	#5 Southwest Perimeter	#5 Southwest Perimeter - Ambient	Air	Outdoor	Stationary Perimeter	Field Sample	N/A	1235	9/15/2000	< 0.002															UNK	0	0	<	0	15413	1,071
1R-01826		5000 Highway 37 N	#6 West Perimeter	#6 West Perimeter - Ambient	Air	Outdoor	Stationary Perimeter	Field Sample	N/A	1263	9/15/2000	< 0.002															UNK	0	0	<	0	15414	1,072

												PCM (METHOD - NIOSH 7400)	AHERA / ASTM 5755																	
														Poisson Concentration Confidence Interval (90% Confidence Interval on Concentration)		Libby Amphiboles (LA)				Chrysotile (C)				Other Amphiboles (OA)				Total Asbestos		
Sample ID	Task	Property Group (Location)	Sample Group	Location Description (Sub Location)	Media Type	Matrix	Sample Type	Category	Pre Post Clear	Vol (air=L)/ Area (dust=cm²)	Sample Date	Fibers/CC	Filter Status Non Analyzed	Lower Bound	Upper Bound	S<Su	S>Su	Analytical Sensitivity (Air = S/cc) or (Dust = S/cm²)	Asb conc (Air = S/cc) or (Dust = S/cm²)	S<Su	S>Su	Analytical Sensitivity (Air = S/cc) or (Dust = S/cm²)	Asb conc (Air = S/cc) or (Dust = S/cm²)	S<Su	S>Su	Analytical Sensitivity (Air = S/cc) or (Dust = S/cm²)	Asb conc (Air = S/cc) or (Dust = S/cm²)	Asbestos Type Identified	S<Su	S>Su	Asb conc (Air = S/cc) or (Dust = S/cm²)
1R-01827		5000 Highway 37 N	#9 NAFU Perimeter	#9 NAFU - Ambient	Air	Outdoor	Stationary Perimeter	Field Sample	N/A	1372	9/15/2000	< 0.002																UNK 0	0 <	0	15415 1,073
1R-01828		5000 Highway 37 N	#10 Clean Room Perimeter	#10 Clean Room	Air	Indoor	Stationary	Field Sample	N/A	1405	9/15/2000	< 0.002																UNK 0	0 <	0	15416 1,074
1R-01833	Operate - Dump truck	5000 Highway 37 N	Property	Shoulder	Air	Outdoor	Personal	Field Sample	N/A	542	9/15/2000	0.009																TREM 0	4	0	15417 1,075
1R-01834	Operate - Dump truck	5000 Highway 37 N	Property	Shoulder	Air	Outdoor	Personal	Field Sample	N/A	83	9/15/2000	< 0.032																UNK 0	0 <	0	15418 1,076
1R-01835	Drive - Water truck	5000 Highway 37 N	Property	Shoulder	Air	Outdoor	Personal	Field Sample	N/A	522	9/15/2000	0.039																TREM 7.00000	16	0	15419 1,077
1R-01836	Drive - Water truck	5000 Highway 37 N	Property	Shoulder	Air	Outdoor	Personal	Field Sample	N/A	77	9/15/2000	0.045																TREM 0	1	0	15422 1,078
1R-01837		5000 Highway 37 N	#1 North Decon Perimeter	#1 North Decon	Air	Outdoor	Stationary Perimeter	Field Sample	N/A	1415	9/16/2000	< 1.27																TREM 0	1	0	15423 1,079
1R-01838		5000 Highway 37 N	#2 North Main Gate Perimeter	#2 North Main Gate	Air	Outdoor	Stationary Perimeter	Field Sample	N/A	1408	9/16/2000	< 1.27																UNK 0	0 <	0	15424 1,080
1R-01840		5000 Highway 37 N	#4 Southeast Perimeter	#4 Southeast Perimeter	Air	Outdoor	Stationary Perimeter	Field Sample	N/A	1188	9/16/2000	< 1.27																UNK 0	0 <	0	15425 1,081
1R-01843		5000 Highway 37 N	Owens Property	#15 Owens Property - East of Pump House	Air	Outdoor	Stationary	Field Sample	N/A	913	9/16/2000	< 0.003																UNK 0	0 <	0	15426 1,082
1R-01844		5000 Highway 37 N	Owens Property	#16 Owens Property - South River Side	Air	Outdoor	Stationary	Field Sample	N/A	930	9/16/2000	< 0.003																UNK 0	0 <	0	15427 1,083
1R-01845		5000 Highway 37 N	Owens Property	#17 Owens Property - North River Side	Air	Outdoor	Stationary	Field Sample	N/A	938	9/16/2000	< 0.003																UNK 0	0 <	0	15428 1,084
1R-01846		5000 Highway 37 N	#9 NAFU Perimeter	#9 NAFU	Air	Outdoor	Stationary Perimeter	Field Sample	N/A	1405	9/16/2000	< 0																TREM 0	1	0	15429 1,085
1R-01847		5000 Highway 37 N	#10 Clean Room Perimeter	#10 Clean Room	Air	Indoor	Stationary	Field Sample	N/A	1374	9/16/2000	0.004																TREM 3.00000	0	0	15430 1,086
1R-01853	Water Hose Operator	5000 Highway 37 N	Property	Shoulder	Air	Outdoor	Personal	Field Sample	N/A	68	9/16/2000	0.072																TREM 3.00000	0	0	15431 1,087
1R-01854	Water truck (TA)	5000 Highway 37 N	Property	Shoulder	Air	Outdoor	Personal	Field Sample	N/A	325	9/16/2000	0.308																			15432 1,088
1R-01855	Water truck (TA)	5000 Highway 37 N	Property	Shoulder	Air	Outdoor	Personal	Field Sample	N/A	79	9/16/2000	0.321																TREM 13	11	1	15433 1,089
1R-01856	Water truck (TA)	5000 Highway 37 N	Property	Shoulder	Air	Outdoor	Personal	Field Sample	N/A	216	9/16/2000	0.134																TREM 10.00000	17	0	15434 1,090
1R-01858		5000 Highway 37 N	#2 North Main Gate Perimeter	#2 North Main Gate	Air	Outdoor	Stationary Perimeter	Field Sample	N/A	600	9/26/2000	< 0.005																TREM 0	1	0	15435 1,091
1R-01859		5000 Highway 37 N	#3 East Perimeter	#3 East Perimeter	Air	Outdoor	Stationary Perimeter	Field Sample	N/A	1205	9/26/2000	< 0.002																UNK 0	0 <	0	15436 1,092
1R-01862		5000 Highway 37 N	#2 North Main Gate Perimeter	#2 North Main Gate	Air	Outdoor	Stationary Perimeter	Field Sample	N/A	1379	9/20/2000	< 0.002																UNK 0	0 <	0	15439 1,093
1R-01863		5000 Highway 37 N	#3 East Perimeter	#3 East Perimeter	Air	Outdoor	Stationary Perimeter	Field Sample	N/A	1253	9/20/2000	< 0.002																			15440 1,094
1R-01865		5000 Highway 37 N	#5 Southwest Perimeter	#5 Southwest Perimeter	Air	Outdoor	Stationary Perimeter	Field Sample	N/A	1237	9/20/2000	< 0.002																UNK 0	0 <	0	15441 1,095
1R-01867		5000 Highway 37 N	#9 NAFU Perimeter	#9 NAFU	Air	Outdoor	Stationary Perimeter	Field Sample	N/A	1485	9/20/2000	< 0.002																UNK 0	0 <	0	15442 1,096
1R-01868		5000 Highway 37 N	#10 Clean Room Perimeter	#10 Clean Room	Air	Indoor	Stationary	Field Sample	N/A	1368	9/20/2000	0.012																UNK 0	0 <	0	15443 1,097
1R-01869		5000 Highway 37 N	Marcor Office	#13 Marcor Office Trailer	Air	Outdoor	Stationary	Field Sample	N/A	1393	9/20/2000	0.031																UNK 0	0 <	0	15444 1,098
1R-01874	Put up fence along Highway 37	5000 Highway 37 N	Property	Shoulder	Air	Outdoor	Personal	Field Sample	N/A	700	9/20/2000	0.009																TREM 0	1	0	15445 1,099
1R-01875	Put up fence along Highway 37	5000 Highway 37 N	Property	Shoulder	Air	Outdoor	Personal	Field Sample	N/A	59	9/20/2000	0.154																TREM 0	1	0	15446 1,100
1R-01876	Operate - Dump Truck (A35)	5000 Highway 37 N	Property	Shoulder	Air	Outdoor	Personal	Field Sample	N/A	666	9/20/2000	0.021																TREM 0	3	0	15447
1R-01877	Operate - Dump Truck (A35)	5000 Highway 37 N	Property	Shoulder	Air	Outdoor	Personal	Field Sample	N/A	59	9/20/2000	< 0.046																UNK 0	0 <	0	150003
1R-01982		5000 Highway 37 N	#6 West Perimeter	#6 West Perimeter	Air	Outdoor	Stationary Perimeter	Field Sample	N/A	918	9/26/2000	< 0.003																UNK 0	0 <	0	15448
1R-01985		5000 Highway 37 N	#3 East Perimeter	#3 East Perimeter	Air	Outdoor	Stationary Perimeter	Field Sample	N/A	1210	9/18/2000	< 1.91																UNK 0	0 <	0	150004
1R-01987		5000 Highway 37 N	#5 Southwest Perimeter	#5 Southwest Perimeter	Air	Outdoor	Stationary Perimeter	Field Sample	N/A	1300	9/18/2000	< 3.82																UNK 0	0 <	0	15449
1R-01988		5000 Highway 37 N	#6 West Perimeter	#6 West Perimeter	Air	Outdoor	Stationary Perimeter	Field Sample	N/A	1278	9/18/2000	< 3.18																UNK 0	0 <	0	150005
1R-01989		5000 Highway 37 N	#9 NAFU Perimeter	#9 NAFU	Air	Outdoor	Stationary Perimeter	Field Sample	N/A	1433	9/18/2000	< 3.82																TREM 0	1	0	15450
1R-01990		5000 Highway 37 N	#10 Clean Room Perimeter	#10 Clean Room	Air	Indoor	Stationary	Field Sample	N/A	1428	9/18/2000	0.006																UNK 0	0 <	0	150006
1R-01991		5000 Highway 37 N	Marcor Office	#14 Marcor Superintendent Office Trailer	Air	Indoor	Stationary	Field Sample	N/A	1446	9/18/2000	< 2.55																UNK 0	0 <	0	15451
1R-01996	Operate - Dump Truck (A30C)	5000 Highway 37 N	Property	Shoulder	Air	Outdoor	Personal	Field Sample	N/A	580	9/18/2000	0.026																TREM 2.00000	6	0	150007
1R-01997	Operate - Dump truck	5000 Highway 37 N	Property	Shoulder	Air	Outdoor	Personal	Field Sample	N/A	77	9/18/2000	< 2.55																TREM 0	1	0	15452
1R-01998	Water Hose Operator	5000 Highway 37 N	Property	Shoulder	Air	Outdoor	Personal	Field Sample	N/A	641	9/18/2000	0.008																TREM 2.00000	6	0	150008
1R-02000	Archeological Digging and Screening	5000 Highway 37 N	Property	Shoulder	Air	Outdoor	Personal	Field Sample	N/A	535	9/18/2000	0.015																TREM 0	3	0	15453
1R-02001	Archeological Digging and Screening	5000 Highway 37 N	Property	Shoulder	Air	Outdoor	Personal	Field Sample	N/A	68	9/18/2000	< 1.27																UNK 0	0 <	0	150009
1R-02002	Archeological Digging and Screening	5000 Highway 37 N	Property	Shoulder	Air	Outdoor	Personal	Field Sample	N/A	530	9/18/2000	0.015																TREM 0	1	0	15454
1R-02003	Archeological Digging and Screening	5000 Highway 37 N	Property	Shoulder	Air	Outdoor	Personal	Field Sample	N/A	66	9/18/2000	< 0																UNK 0	0 <	0	150010
1R-02014		5000 Highway 37 N	#3 East Perimeter	#3 East Perimeter	Air	Outdoor	Stationary Perimeter	Field Sample	N/A	1155	9/19/2000	< 0.002																TREM 0	1	0	15455
1R-02015		5000 Highway 37 N	#4 Southeast Perimeter	#4 Southeast Perimeter	Air	Outdoor	Stationary Perimeter	Field Sample	N/A	1275	9/19/2000	< 0.002																UNK 0	0 <	0	150018
1R-02017		5000 Highway 37 N	#6 West Perimeter	#6 West Perimeter	Air	Outdoor	Stationary Perimeter	Field Sample	N/A	1280	9/19/2000	< 0.002																TREM 0	1	0	15456
1R-02018		5000 Highway 37 N	#9 NAFU Perimeter	#9 NAFU	Air	Outdoor	Stationary Perimeter	Field Sample	N/A	1428	9/19/2000	< 0.002																UNK 0	0 <	0	150017
1R-02019		5000 Highway 37 N	#10 Clean Room Perimeter	#10 Clean Room	Air	Indoor	Stationary	Field Sample	N/A	1343	9/19/2000	0.012																UNK 0	0 <	0	15457
1R-02020		5000 Highway 37 N	Volpe Trailer	#12 Volpe/PES Office Trailer	Air	Indoor	Stationary	Field Sample	N/A	1472	9/19/2000	0.004																UNK 0	0 <	0	150015
1R-02025	Operate - Dump truck	5000 Highway 37 N	Property	Shoulder	Air	Outdoor	Personal	Field Sample	N/A	650	9/19/2000	0.017																TREM 3.00000	8	0	15458
1R-02026	Operate - Dump truck	5000 Highway 37 N	Property	Shoulder	Air	Outdoor	Personal	Field Sample	N/A	68	9/19/2000	< 0.04																UNK 0	0 <	0	150016
1R-02028	Water truck/ hose operator	5000 Highway 37 N	Property	Shoulder	Air	Outdoor	Personal	Field Sample	N/A	46	9/19/2000	0.078																TREM 2.00000	7	0	150019
1R-02029		5000 Highway 37 N	Owens Property	#15 Owens Property - East of Pump House	Air	Outdoor	Stationary	Field Sample	N/A	1160	9/19/2000	< 0.002																UNK 0	0 <	0	150020
1R-02031		5000 Highway 37 N	Owens Property	#16 Owens Property - South River Side	Air	Outdoor	Stationary	Field Sample	N/A	1178	9/19/2000	0.003																UNK 0	0 <	0	15461
1R-02033		5000 Highway 37 N	Owens Property	#17 Owens Property - North River Side	Air	Outdoor	Stationary	Field Sample	N/A	1183	9/19/2000	< 0.002																UNK 0	0 <	0	150011
1R-02104		5000 Highway 37 N	#1 North Decon Perimeter	#1 North Decon	Air	Outdoor	Stationary Perimeter	Field Sample	N/A	1265	9/21/2000	< 0.002																UNK 0	0 <	0	15462
1R-02107		5000 Highway 37 N	#4 Southeast Perimeter	#4 Southeast Perimeter	Air	Outdoor	Stationary Perimeter	Field Sample	N/A	1253	9/21/2000	< 0.002																UNK 0	0 <	0	150012
1R-02109		5000 Highway 37 N	#6 West Perimeter	#6 West Perimeter	Air	Outdoor	Stationary Perimeter	Field Sample	N/A	1253	9/21/2000	< 0.002																UNK 0	0 <	0	15463
1R-02110		5000 Highway 37 N	#9 NAFU Perimeter	#9 NAFU	Air	Outdoor	Stationary Perimeter	Field Sample	N/A	1330	9/21/2000	< 0.002																UNK 0	0 <	0	150013
1R-02111		5000 Highway 37 N	#10 Clean Room Perimeter	#10 Clean Room	Air	Indoor	Stationary	Field Sample	N/A	1365	9/21/2000	0.005																UNK 0	0 <	0	15464
1R-02117	Drive - Water truck	5000 Highway 37 N	Property	Shoulder	Air	Outdoor	Personal	Field Sample	N/A	66	9/21/2000	0.268																TREM 6.00000	10	1	150014
1R-02118	Operate - Bulldozer	5000 Highway 37 N	Property	Shoulder	Air	Outdoor	Personal	Field Sample	N/A	497	9/21/2000	0.033																TREM 7.00000	13	0	15465 1,117
1R-02119	Operate - Bulldozer	5000 Highway 37 N	Property	Shoulder	Air	Outdoor	Personal	Field Sample	N/A	57	9/21/2000	0.082																TREM 1.00000	0	0	15466 1,118
1R-02120		5000 Highway 37 N	Owens Property	#17 Owens Property - North River Side	Air	Outdoor	Stationary	Field Sample	N/A	1248	9/21/2000	< 0.002																UNK 0	0 <	0	15467 1,119
1R-02122		5000 Highway 37 N	Property	#18 Wise Property - Gravel Rd Entrance	Air	Outdoor	Stationary	Field Sample	N/A	1300	9/21/2000	< 0.002																UNK 0	0 <	0	15468 1,120
1R-02124		5000 Highway 37 N	Property	#19 Clean Room Entrance	Air	Indoor	Stationary	Field Sample	N/A	1370	9/21/2000	< 0.002																UNK 0	0 <	0	15469 1,121
1R-02128		5000 Highway 37 N	#2 North Main Gate Perimeter	#2 North Main Gate	Air	Outdoor	Stationary Perimeter	Field Sample	N/A	1395	9/22/2000	< 0.002																UNK 0	0 <	0	15470 1,122
1R-02129		5000 Highway 37 N	#3 East Perimeter	#3 East Perimeter	Air	Outdoor	Stationary Perimeter	Field Sample	N/A	1164	9/22/2000	< 0.002																UNK 0	0 <	0	15471 1,123
1R-02131		5000 Highway 37 N	#5 Southwest Perimeter	#5 Southwest Perimeter	Air	Outdoor	Stationary Perimeter	Field Sample	N/A	1188	9/22/2000	< 0.002																UNK 0	0 <	0	15472 1,124
1R-02133		5000 Highway 37 N	#9 NAFU Perimeter	#9 NAFU	Air	Indoor	Stationary	Field Sample	N/A	1438	9/22/2000	< 0.002																UNK 0	0 <	0	15473 1,125
1R-02134		5000 Highway 37 N	#10 Clean Room Perimeter	#10 Clean Room	Air	Indoor	Stationary	Field Sample	N/A	1333	9/22/2000	0.01																TREM 0	1	0	15474 1,126
1R-02135		5000 Highway 37 N	Marcor Office	#13 Marcor Office Trailer	Air	Indoor	Stationary	Field Sample	N/A	1233	9/22/2000	0.029																UNK 0	0 <	0	15475 1,127
1R-02136		5000 Highway 37 N	#7 Northwest Perimeter	#7 Northwest Perimeter Extra Sample	Air	Outdoor	Stationary Perimeter	Field Sample	N/A	1418	9/22/2000	< 0.002																UNK 0	0 <	0	15476 1,128
1R-02137		5000 Highway 37 N	Property	#20 Northernmost Perimeter	Air	Outdoor	Stationary Perimeter	Field Sample	N/A	1405	9/22/2000	< 0.002																UNK 0	0 <	0	15477 1,129
1R-02142	Operate - Bulldozer	5000 Highway 37 N	Property	Shoulder	Air	Outdoor	Personal	Field Sample	N/A	636	9/22/2000	0.017																TREM 1.00000	7	0	15478 1,130
1R-02143	Operate - Bulldozer	5000 Highway 37 N	Property	Shoulder	Air	Outdoor	Personal	Field Sample	N/A	64	9/22/2000	< 0.043																UNK 0	0 <	0	15480 1,132
1R-02144	Operate - Dump truck	5000 Highway 37 N	Property	Shoulder	Air	Outdoor	Personal	Field Sample	N/A	650	9/22/2000	0.014																TREM 3.00000	5	0	15483
1R-02145	Operate - Dump truck	5000 Highway 37 N	Property	Shoulder	Air	Outdoor	Personal	Field Sample	N/A	54	9/22/2000	< 0.051																TREM 1.00000	0	0	15028
1R-02146		5000 Highway 37 N	Owens Property	#17 Owens Property - North River Side	Air	Outdoor	Stationary	Field Sample	N/A	1190	9/22/2000	< 0.002																UNK 0	0 <	0	15484
1R-02154		5000 Highway 37 N	#3 East Perimeter	#3 East Perimeter	Air	Outdoor	Stationary Perimeter	Field Sample	N/A	1223	9/23/2000	< 0.002																TREM 0	2	0	150029
1R-02155		5000 Highway 37 N	#4 Southeast Perimeter	#4 Southeast Perimeter	Air	Outdoor	Stationary Perimeter	Field Sample	N/A	1225	9/23/2000	< 0.002																UNK 0	0 <	0	15485
1R-02157		5000 Highway 37 N	#6 West Perimeter	#6 West Perimeter	Air	Outdoor	Stationary Perimeter	Field Sample	N/A	1185	9/23/2000	< 0.002																UNK 0	0 <	0	150030
1R-02158		5000 Highway 37 N	#9 NAFU Perimeter	#9 NAFU	Air	Outdoor	Stationary Perimeter	Field Sample	N/A	1445	9/23/2000	< 0.002																TREM 0	1	0	15486
1R-02159		5000 Highway 37 N	#10 Clean Room Perimeter	#10 Clean Room	Air	Indoor	Stationary	Field Sample	N/A	1358	9/23/2000	0.004																UNK 0	0 <	0	150026
1R-02164	Water Hose Operator	5000 Highway 37 N	Property	Shoulder	Air	Outdoor	Personal	Field Sample	N/A	633	9/23/2000																	TREM 7.00000	8	0	15487
1R-02165	Water Hose Operator	5000 Highway 37 N	Property	Shoulder	Air	Outdoor	Personal	Field Sample	N/A	77	9/23/2000	0.083																TREM 3.00000	2	0	150027
1R-02166	Operate - Excavator	5000 Highway 37 N	Property	Shoulder	Air	Outdoor	Personal	Field Sample	N/A	636	9/23/2000	0.018																TREM 2.00000	6	0	15488
1R-02167	Operate - Excavator	5000 Highway 37 N	Property	Shoulder	Air	Outdoor	Personal	Field Sample	N/A	77	9/23/2000	< 0.035																UNK 0	0 <	0	150021
1R-02168	Air monitoring	5000 Highway 37 N	Property	Shoulder	Air	Outdoor	Personal	Field Sample	N/A	590	9/23/2000	0.007																TREM 0	1	0	15489
1R-02169	Air monitoring	5000 Highway 37 N	Property	Shoulder	Air	Outdoor	Personal	Field Sample	N/A	79	9/23/2000	0.087																TREM 2.00000	2	0	150022
1R-02170		5000 Highway 37 N	Owens Property	#17 Owens Property - North River Side	Air	Outdoor	Stationary	Field Sample	N/A	1195	9/23/2000	< 0.002																UNK 0	0 <	0	15490
1R-02174		5000 Highway 37 N	#7 Northwest Perimeter	#7 Northwest Perimeter Extra Sample	Air	Outdoor	Stationary Perimeter	Field Sample	N/A	1488	9/23/2000	< 0.002																UNK 0	0 <	0	150023
1R-02175		5000 Highway 37 N	Property	#20 Northernmost Perimeter - extra sample	Air	Outdoor	Stationary Perimeter	Field Sample	N/A	1475	9/23/2000	< 0.002																UNK 0	0 <	0	15491
1R-02179		5000 Highway 37 N	#4 Southeast Perimeter	#4 Southeast Perimeter	Air	Outdoor	Stationary Perimeter	Field Sample	N/A	1190	9/25/2000	< 0.002																TREM 0	4	0	150024
1R-02180		5000 Highway 37 N	#5 Southwest Perimeter	#5 Southwest Perimeter	Air	Outdoor	Stationary Perimeter	Field Sample	N/A	1180	9/25/2000	0.004																TREM 0	3	0	150031
1R-02181		5000 Highway 37 N	#6 West Perimeter	#6 West Perimeter	Air	Outdoor	Stationary Perimeter	Field Sample	N/A	1178	9/25/2000	< 0.002																UNK 0	0 <	0	150032
1R-02182		5000 Highway 37 N	#9 NAFU Perimeter	#9 NAFU	Air	Outdoor	Stationary Perimeter	Field Sample	N/A	1353	9/25/2000	< 0.002																UNK 0	0 <	0	15494

												PCM (METHOD - NIOSH 7400)	AHERA / ASTM 5755																		
														Poisson Concentration Confidence Interval (90% Confidence Interval on Concentration)		Libby Amphiboles (LA)				Chrysotile (C)				Other Amphiboles (OA)				Total Asbestos			
Sample ID	Task	Property Group (Location)	Sample Group	Location Description (Sub Location)	Media Type	Matrix	Sample Type	Category	Pre Post Clear	Vol (air=L)/ Area (dust=cm²)	Sample Date	Fibers/CC	Filter Status Non Analyzed	Lower Bound	Upper Bound	S<Su	S>Su	Analytical Sensitivity (Air = S/cc) or (Dust = S/cm²)	Asb conc (Air = S/cc) or (Dust = S/cm²)	S<Su	S>Su	Analytical Sensitivity (Air = S/cc) or (Dust = S/cm²)	Asb conc (Air = S/cc) or (Dust = S/cm²)	S<Su	S>Su	Analytical Sensitivity (Air = S/cc) or (Dust = S/cm²)	Asb conc (Air = S/cc) or (Dust = S/cm²)	Asbestos Type Identified	S<Su	S>Su	Asb conc (Air = S/cc) or (Dust = S/cm²)
1R-02183		5000 Highway 37 N	#10 Clean Room Perimeter	#10 Clean Room	Air	Indoor	Stationary	Field Sample	N/A	1385	9/25/2000	0.005																UNK	0	0 <	0	150025
1R-02184		5000 Highway 37 N	Marcor Office	#14 Marcor Superintendent Office Trailer	Air	Indoor	Stationary	Field Sample	N/A	1240	9/25/2000	< 0.002																UNK	0	0 <	0	15495	1,143
1R-02190	Operate - Loader	5000 Highway 37 N	Property	Shoulder	Air	Outdoor	Personal	Field Sample	N/A	66	9/25/2000	0.052																UNK	0	0 <	0	15496	1,144
1R-02192	Water truck	5000 Highway 37 N	Property	Shoulder	Air	Outdoor	Personal	Field Sample	N/A	66	9/25/2000	0.346																TREM	2.00000	8	0	15497	1,145
1R-02195		5000 Highway 37 N	#9 NAFU Perimeter	#9 NAFU	Air	Outdoor	Stationary Perimeter	Field Sample	N/A	1340	9/26/2000	< 0.002																UNK	0	0 <	0	15498	1,146
1R-02196		5000 Highway 37 N	#10 Clean Room Perimeter	#10 Clean Room	Air	Indoor	Stationary	Field Sample	N/A	700	9/26/2000	0.008																UNK	0	0 <	0	15499	1,147
1R-02197		5000 Highway 37 N	Marcor Office	#13 Marcor Office Trailer	Air	Indoor	Stationary	Field Sample	N/A	1200	9/26/2000	< 0.002																UNK	0	0 <	0	15500	1,148
1R-02202	Operate - Dump truck	5000 Highway 37 N	Property	Shoulder	Air	Outdoor	Personal	Field Sample	N/A	665	9/26/2000		overloaded															UNK	0	0		15501	1,149
1R-02203	Operate - Dump truck	5000 Highway 37 N	Property	Shoulder	Air	Outdoor	Personal	Field Sample	N/A	73	9/26/2000	0.041																TREM	0	1	0	15502	1,150
1R-02205	Water truck	5000 Highway 37 N	Property	Shoulder	Air	Outdoor	Personal	Field Sample	N/A	88	9/26/2000	0.17																TREM	1.00000	7	0	15503	1,151
1R-02206		5000 Highway 37 N	Property	#18 Wise Property	Air	Outdoor	Stationary	Field Sample	N/A	1335	9/26/2000	< 0.002																UNK	0	0 <	0	15504	1,152
1R-02208		5000 Highway 37 N	#7 Northwest Perimeter	#7 Northwest Perimeter	Air	Outdoor	Stationary Perimeter	Field Sample	N/A	1048	9/26/2000	< 0.003																TREM	1.00000	2	0	15507	1,153
1R-02209		5000 Highway 37 N	#2 North Main Gate Perimeter	#2 North Main Gate (B)	Air	Outdoor	Stationary Perimeter	Field Sample	N/A	593	9/26/2000	< 0.005																UNK	0	0 <	0	15508	1,154
1R-02210		5000 Highway 37 N	#1 North Decon Perimeter	#1 North Decon	Air	Outdoor	Stationary Perimeter	Field Sample	N/A	1205	9/27/2000	< 0.002																UNK	0	0 <	0	15509	1,155
1R-02211		5000 Highway 37 N	#2 North Main Gate Perimeter	#2 North Main Gate	Air	Outdoor	Stationary Perimeter	Field Sample	N/A	1205	9/27/2000	< 0.002																UNK	0	0 <	0	15510	1,156
1R-02212		5000 Highway 37 N	#3 East Perimeter	#3 East Perimeter	Air	Outdoor	Stationary Perimeter	Field Sample	N/A	1218	9/27/2000	< 0.002																TREM	0	1	0	15511	1,157
1R-02216		5000 Highway 37 N	#9 NAFU Perimeter	#9 NAFU	Air	Outdoor	Stationary Perimeter	Field Sample	N/A	1215	9/27/2000	< 0.002																UNK	0	0 <	0	15512	1,158
1R-02217		5000 Highway 37 N	#10 Clean Room Perimeter	#10 Clean Room	Air	Indoor	Stationary	Field Sample	N/A	1205	9/27/2000	0.006																UNK	0	0 <	0	15513	1,159
1R-02222		5000 Highway 37 N	Volpe Trailer	#12 Volpe/PES Office Trailer	Air	Indoor	Stationary	Field Sample	N/A	1205	9/27/2000	0.006																UNK	0	0 <	0	15514	1,160
1R-02223	Worker	5000 Highway 37 N	Property	Shoulder	Air	Outdoor	Personal	Field Sample	N/A	629	9/27/2000		overloaded															UNK	0	0		15515	1,161
1R-02224	Worker	5000 Highway 37 N	Property	Shoulder	Air	Outdoor	Personal	Field Sample	N/A	103	9/27/2000	0.21																TREM	5.00000	11	0	15516	1,162
1R-02225	Worker	5000 Highway 37 N	Property	Shoulder	Air	Outdoor	Personal	Field Sample	N/A	644	9/27/2000	0.013																TREM	2.00000	1	0	15519	1,163
1R-02226	Worker	5000 Highway 37 N	Property	Shoulder	Air	Outdoor	Personal	Field Sample	N/A	84	9/27/2000	< 0.032																TREM	2.00000	1	0	15520	1,164
1R-02227	Monitor	5000 Highway 37 N	Property	Shoulder	Air	Outdoor	Personal	Field Sample	N/A	620	9/27/2000	0.016																UNK	0	0 <	0	15521	1,165
1R-02228	Monitor	5000 Highway 37 N	Property	Shoulder	Air	Outdoor	Personal	Field Sample	N/A	66	9/27/2000	< 0.041																TREM	0	1	0	15522	1,166
1R-02229		5000 Highway 37 N	#7 Northwest Perimeter	#7 Northwest Perimeter	Air	Outdoor	Stationary Perimeter	Field Sample	N/A	1205	9/27/2000	< 0.002																UNK	0	0 <	0	15523	1,167
1R-02230		5000 Highway 37 N	Property	#18 Wise Property	Air	Outdoor	Stationary	Field Sample	N/A	1318	9/27/2000	< 0.002																UNK	0	0 <	0	15526	1,168
1R-02233		5000 Highway 37 N	#3 East Perimeter	#3 East Perimeter	Air	Outdoor	Stationary Perimeter	Field Sample	N/A	1200	9/28/2000	< 0.002																UNK	0	0 <	0	15527	1,169
1R-02235		5000 Highway 37 N	#5 Southwest Perimeter	#5 Southwest Perimeter	Air	Outdoor	Stationary Perimeter	Field Sample	N/A	1215	9/28/2000	< 0.002																UNK	0	0 <	0	15528	1,170
1R-02236		5000 Highway 37 N	#6 West Perimeter	#6 West Perimeter	Air	Outdoor	Stationary Perimeter	Field Sample	N/A	1230	9/28/2000	< 0.002																UNK	0	0 <	0	15529	1,171
1R-02237		5000 Highway 37 N	#9 NAFU Perimeter	#9 NAFU	Air	Outdoor	Stationary Perimeter	Field Sample	N/A	1200	9/28/2000	< 0.002																UNK	0	0 <	0	15530	1,172
1R-02238		5000 Highway 37 N	#10 Clean Room Perimeter	#10 Clean Room	Air	Indoor	Stationary	Field Sample	N/A	1238	9/28/2000	0.007																UNK	0	0 <	0	15557	1,191
1R-02243	Operate - Wheel Loader	5000 Highway 37 N	Property	Shoulder	Air	Outdoor	Personal	Field Sample	N/A	592	9/28/2000																	UNK	0	0		15558	1,192
1R-02244	Operate - Wheel Loader	5000 Highway 37 N	Property	Shoulder	Air	Outdoor	Personal	Field Sample	N/A	68	9/28/2000	< 0.04																UNK	0	0 <	0	15559	1,193
1R-02246	Drive - Water truck	5000 Highway 37 N	Property	Shoulder	Air	Outdoor	Personal	Field Sample	N/A	110	9/28/2000	0.183																TREM	8.00000	16	1	15560	1,194
1R-02247		5000 Highway 37 N	Property	#18 Wise Property Perimeter	Air	Outdoor	Stationary Perimeter	Field Sample	N/A	1203	9/28/2000	0.003																TREM	0	1	0	15561	1,195
1R-02248		5000 Highway 37 N	#7 Northwest Perimeter	#7 Northwest Perimeter	Air	Outdoor	Stationary Perimeter	Field Sample	N/A	1210	9/28/2000	< 0.002																UNK	0	0 <	0	15562	1,196
1R-02251		5000 Highway 37 N	#3 East Perimeter	#3 East Perimeter	Air	Outdoor	Stationary Perimeter	Field Sample	N/A	1205	9/29/2000	< 0.002																UNK	0	0 <	0	15566	1,198
1R-02253		5000 Highway 37 N	#5 Southwest Perimeter	#5 Southwest Perimeter	Air	Outdoor	Stationary Perimeter	Field Sample	N/A	685	9/29/2000	< 0.004																UNK	0	0 <	0	15567	1,199
1R-02254		5000 Highway 37 N	#6 West Perimeter	#6 West Perimeter	Air	Outdoor	Stationary Perimeter	Field Sample	N/A	1200	9/29/2000	< 0.002																UNK	0	0 <	0	15568	1,200
1R-02255		5000 Highway 37 N	#9 NAFU Perimeter	#9 NAFU	Air	Outdoor	Stationary Perimeter	Field Sample	N/A	528	9/29/2000	< 0.005																UNK	0	0 <	0	15569	1,201
1R-02256		5000 Highway 37 N	#10 Clean Room Perimeter	#10 Clean Room	Air	Indoor	Stationary	Field Sample	N/A	1345	9/29/2000	0.006																UNK	0	0 <	0	15570	1,202
1R-02281	Operate - Excavator	5000 Highway 37 N	Property	Shoulder	Air	Outdoor	Personal	Field Sample	N/A	624	9/29/2000	0.006																TREM	6.00000	4	0	15571	1,203
1R-02282	Operate - Excavator	5000 Highway 37 N	Property	Shoulder	Air	Outdoor	Personal	Field Sample	N/A	59	9/29/2000	< 0.046																TREM	1.00000	1	0	15572	1,204
1R-02284	Drive - Water truck	5000 Highway 37 N	Property	Shoulder	Air	Outdoor	Personal	Field Sample	N/A	68	9/29/2000	0.152	overloaded															UNK	0	0		15573	1,205
1R-02286		5000 Highway 37 N	#7 Northwest Perimeter	#7 Northwest Perimeter	Air	Outdoor	Stationary Perimeter	Field Sample	N/A	1200	9/29/2000	< 0.002																UNK	0	0 <	0	15574	1,206
1R-02289		5000 Highway 37 N	#3 East Perimeter	#3 East Perimeter	Air	Outdoor	Stationary Perimeter	Field Sample	N/A	1200	9/30/2000	< 0.002																UNK	0	0 <	0	15575	1,207
1R-02290		5000 Highway 37 N	#4 Southeast Perimeter	#4 Southeast Perimeter	Air	Outdoor	Stationary Perimeter	Field Sample	N/A	1212	9/30/2000	< 0.002																UNK	0	0 <	0	15576	1,208
1R-02291		5000 Highway 37 N	#5 Southwest Perimeter	#5 Southwest Perimeter	Air	Outdoor	Stationary Perimeter	Field Sample	N/A	1203	9/30/2000	< 0.002																UNK	0	0 <	0	15577	1,209
1R-02293		5000 Highway 37 N	#9 NAFU Perimeter	#9 NAFU	Air	Outdoor	Stationary Perimeter	Field Sample	N/A	1220	9/30/2000	< 0.002																UNK	0	0 <	0	15580	1,212
1R-02294		5000 Highway 37 N	#10 Clean Room Perimeter	#10 Clean Room	Air	Outdoor	Stationary Perimeter	Field Sample	N/A	1305	9/30/2000	0.003																UNK	0	0 <	0	15581	1,213
1R-02300	Labor - foreman	5000 Highway 37 N	Property	Shoulder	Air	Outdoor	Personal	Field Sample	N/A	75	9/30/2000	0.052																TREM	1.00000	0	0	15719	1,317
1R-02301	Drive - Water truck	5000 Highway 37 N	Property	Shoulder	Air	Outdoor	Personal	Field Sample	N/A	614	9/30/2000	0.018																TREM	6.00000	8	0	15720	1,318
1R-02302	Drive - Water truck	5000 Highway 37 N	Property	Shoulder	Air	Outdoor	Personal	Field Sample	N/A	88	9/30/2000	0.031																UNK	0	0 <	0	15721	1,319
1R-02303	Labor - foreman	5000 Highway 37 N	Property	Shoulder	Air	Outdoor	Personal	Field Sample	N/A	263	9/30/2000	0.014																TREM	5.00000	5	0	15722	1,320
1R-02306		5000 Highway 37 N	#3 East Perimeter	#3 East Perimeter	Air	Outdoor	Stationary Perimeter	Field Sample	N/A	1200	10/2/2000	< 0.002																UNK	0	0 <	0	15723	1,321
1R-02308		5000 Highway 37 N	#5 Southwest Perimeter	#5 Southwest Perimeter	Air	Outdoor	Stationary Perimeter	Field Sample	N/A	1200	10/2/2000	0.003																TREM	1.00000	1	0	15724	1,322
1R-02309		5000 Highway 37 N	#6 West Perimeter	#6 West Perimeter	Air	Outdoor	Stationary Perimeter	Field Sample	N/A	1200	10/2/2000	< 0.002																UNK	0	0 <	0	15725	1,323
1R-02310		5000 Highway 37 N	#9 NAFU Perimeter	#9 NAFU	Air	Outdoor	Stationary Perimeter	Field Sample	N/A	1218	10/2/2000	< 0.002																UNK	0	0 <	0	15726	1,324
1R-02311		5000 Highway 37 N	#10 Clean Room Perimeter	#10 Clean Room	Air	Outdoor	Stationary Perimeter	Field Sample	N/A	1353	10/2/2000	0.013																TREM	0	1	0	15727	1,325
1R-02317	Water Hose Operator	5000 Highway 37 N	Property	Shoulder	Air	Outdoor	Personal	Field Sample	N/A	66	10/2/2000	0.164																TREM	4.00000	4	0	15728	1,326
1R-02323		5000 Highway 37 N	#4 Southeast Perimeter	#4 Southeast Perimeter	Air	Outdoor	Stationary Perimeter	Field Sample	N/A	1075	10/3/2000	< 0.003																UNK	0	0 <	0	15729	1,327
1R-02324		5000 Highway 37 N	#5 Southwest Perimeter	#5 Southwest Perimeter	Air	Outdoor	Stationary Perimeter	Field Sample	N/A	1200	10/3/2000	< 0.002																UNK	0	0 <	0	15730	1,328
1R-02325		5000 Highway 37 N	#6 West Perimeter	#6 West Perimeter	Air	Outdoor	Stationary Perimeter	Field Sample	N/A	1200	10/3/2000	< 0.002																UNK	0	0 <	0	15733	1,329
1R-02327		5000 Highway 37 N	#10 Clean Room Perimeter	#10 Clean Room	Air	Indoor	Stationary	Field Sample	N/A	1200	10/3/2000	0.009																TREM	1.00000	1	0	15734	1,330
1R-02333	Drive - Water truck	5000 Highway 37 N	Property	Shoulder	Air	Outdoor	Personal	Field Sample	N/A	90	10/3/2000	0.161																TREM	2.00000	6	0	15735	1,331
1R-02334	Operate - Dump truck	5000 Highway 37 N	Property	Shoulder	Air	Outdoor	Personal	Field Sample	N/A	577	10/3/2000	0.037																TREM	7.00000	12	0	15736	1,332
1R-02335	Operate - Dump truck	5000 Highway 37 N	Property	Shoulder	Air	Outdoor	Personal	Field Sample	N/A	79	10/3/2000	0.112																TREM	3.00000	5	0	15737	1,333
1R-02337		5000 Highway 37 N	#7 Northwest Perimeter	#7 Northwest Perimeter	Air	Outdoor	Stationary Perimeter	Field Sample	N/A	1065	10/3/2000	< 0.002																UNK	0	0 <	0	15738	1,334
1R-02441		5000 Highway 37 N	#4 Southeast Perimeter	#4 Southeast Perimeter	Air	Outdoor	Stationary Perimeter	Field Sample	N/A	1200	10/4/2000	< 0.002																				15739	1,335
1R-02442		5000 Highway 37 N	#5 Southwest Perimeter	#5 Southwest Perimeter	Air	Outdoor	Stationary Perimeter	Field Sample	N/A	635	10/4/2000	< 0.004																				15740	1,336
1R-02443		5000 Highway 37 N	#6 West Perimeter	#6 West Perimeter	Air	Outdoor	Stationary Perimeter	Field Sample	N/A	1163	10/4/2000	< 0.002																				15741	1,337
1R-02444		5000 Highway 37 N	#7 Northwest Perimeter	#7 Northwest Perimeter	Air	Outdoor	Stationary Perimeter	Field Sample	N/A	1220	10/5/2000	< 0.002																UNK	0	0 <	0	15742	1,338
1R-02445		5000 Highway 37 N	#10 Clean Room Perimeter	#10 Clean Room	Air	Indoor	Stationary	Field Sample	N/A	1200	10/4/2000	0.011																				15743	1,339
1R-02450	Operate - Excavator	5000 Highway 37 N	Property	Shoulder	Air	Outdoor	Personal	Field Sample	N/A	584	10/4/2000	0.012																				15744	1,340
1R-02451	Operate - Excavator	5000 Highway 37 N	Property	Shoulder	Air	Outdoor	Personal	Field Sample	N/A	92	10/4/2000	< 0.029																				15745	1,341
1R-02452	Drive - Water truck	5000 Highway 37 N	Property	Shoulder	Air	Outdoor	Personal	Field Sample	N/A	581	10/4/2000	0.047																				15748	1,342
1R-02453	Drive - Water truck	5000 Highway 37 N	Property	Shoulder	Air	Outdoor	Personal	Field Sample	N/A	84	10/4/2000	0.12																				15749	1,343
1R-02454		5000 Highway 37 N	#7 Northwest Perimeter	#7 Northwest Perimeter	Air	Outdoor	Stationary Perimeter	Field Sample	N/A	740	10/4/2000	< 0.004																				15750	1,344
1R-02458		5000 Highway 37 N	#4 Southeast Perimeter	#4 Southeast Perimeter	Air	Outdoor	Stationary Perimeter	Field Sample	N/A	963	10/5/2000	< 0.003																UNK	0	0 <	0	15751	1,345
1R-02459		5000 Highway 37 N	#5 Southwest Perimeter	#5 Southwest Perimeter	Air	Outdoor	Stationary Perimeter	Field Sample	N/A	1213	10/5/2000	< 0.002																UNK	0	0 <	0	15752	1,346
1R-02460		5000 Highway 37 N	#6 West Perimeter	#6 West Perimeter	Air	Outdoor	Stationary Perimeter	Field Sample	N/A	1193	10/5/2000	< 0.002																UNK	0	0 <	0	15753	1,347
1R-02461		5000 Highway 37 N	Marcor Office	#14 Marcor Superintendent Office Trailer	Air	Indoor	Stationary	Field Sample	N/A	1213	10/5/2000	< 0.002																UNK	0	0 <	0	15754	1,348
1R-02462		5000 Highway 37 N	#10 Clean Room Perimeter	#10 Clean Room	Air	Indoor	Stationary	Field Sample	N/A	1230	10/5/2000	0.011																UNK	0	0 <	0	15755	1,349
1R-02467	Operate - Dump truck	5000 Highway 37 N	Property	Shoulder	Air	Outdoor	Personal	Field Sample	N/A	436	10/5/2000	0.069																TREM	11	15	0	15756	1,350
1R-02468	Operate - Dump truck	5000 Highway 37 N	Property	Shoulder	Air	Outdoor	Personal	Field Sample	N/A	70	10/5/2000	0.116																TREM	9.00000	8	1	15757	1,351
1R-02470	Operate - Excavator	5000 Highway 37 N	Property	Shoulder	Air	Outdoor	Personal	Field Sample	N/A	77	10/5/2000	0.123																TREM	2.00000	3	0	15758	1,352
1R-02471		5000 Highway 37 N	Clearance	Old Decon Trailer	Air	Indoor	Stationary	Field Sample	Clear	1260	10/5/2000																	UNK	0	0 <	0	15759	1,353
1R-02472		5000 Highway 37 N	Clearance	Old Decon Trailer	Air	Indoor	Stationary	Field Sample	Clear	1260	10/5/2000																	UNK	0	0 <	0	15760	1,354
1R-02473		5000 Highway 37 N	Clearance	Old Decon Trailer	Air	Indoor	Stationary	Field Sample	Clear	1260	10/5/2000																	UNK	0	0 <	0	15761	1,355
1R-02474		5000 Highway 37 N	Clearance	Old Decon Trailer	Air	Indoor	Stationary	Field Sample	Clear	1260	10/5/2000																	UNK	0	0 <	0	15762	1,356
1R-02475		5000 Highway 37 N	Clearance	Old Decon Trailer	Air	Indoor	Stationary	Field Sample	Clear	1260	10/5/2000																	UNK	0	0 <	0	15763	1,357

												PCM (METHOD - NIOSH 7400)	AHERA / ASTM 5755																		
														Poisson Concentration Confidence Interval (90% Confidence Interval on Concentration)		Libby Amphiboles (LA)				Chrysotile (C)				Other Amphiboles (OA)				Total Asbestos		
Sample ID	Task	Property Group (Location)	Sample Group	Location Description (Sub Location)	Media Type	Matrix	Sample Type	Category	Pre Post Clear	Vol (air=L)/ Area (dust=cm²)	Sample Date	Fibers/CC	Filter Status Non Analyzed	Lower Bound	Upper Bound	S<Su	S>Su	Analytical Sensitivity (Air = S/cc) or (Dust = S/cm²)	Asb conc (Air = S/cc) or (Dust = S/cm²)	S<Su	S>Su	Analytical Sensitivity (Air = S/cc) or (Dust = S/cm²)	Asb conc (Air = S/cc) or (Dust = S/cm²)	S<Su	S>Su	Analytical Sensitivity (Air = S/cc) or (Dust = S/cm²)	Asb conc (Air = S/cc) or (Dust = S/cm²)	Asbestos Type Identified	S<Su	S>Su	Asb conc (Air = S/cc) or (Dust = S/cm²)
1R-02479		5000 Highway 37 N	#4 Southeast Perimeter	#4 Southeast Perimeter	Air	Outdoor	Stationary Perimeter	Field Sample	N/A	1218	10/6/2000	< 0.002																			
1R-02480		5000 Highway 37 N	#5 Southwest Perimeter	#5 Southwest Perimeter	Air	Outdoor	Stationary Perimeter	Field Sample	N/A	1080	10/6/2000	< 0.003															UNK	0	0	<	0	15764 1,358
1R-02481		5000 Highway 37 N	#6 West Perimeter	#6 West Perimeter	Air	Outdoor	Stationary Perimeter	Field Sample	N/A	1173	10/6/2000	< 0.002															UNK	0	0	<	0	15765 1,359
1R-02482		5000 Highway 37 N	Marcor Office	#13 Marcor Office Trailer	Air	Indoor	Stationary	Field Sample	N/A	1200	10/6/2000	0.025															UNK	0	0	<	0	15766 1,360
1R-02483		5000 Highway 37 N	#10 Clean Room Perimeter	#10 Clean Room	Air	Indoor	Stationary	Field Sample	N/A	1340	10/6/2000	0.006															UNK	0	0	<	0	15767 1,361
1R-02485	Water Hose Operator	5000 Highway 37 N	Property	Shoulder	Air	Outdoor	Personal	Field Sample	N/A	79	10/6/2000	0.087															UNK	0	0	<	0	15768 1,362
1R-02487	Drive - Water truck	5000 Highway 37 N	Property	Shoulder	Air	Outdoor	Personal	Field Sample	N/A	79	10/6/2000	0.447															TREM	1.00000	6		0	15769 1,363
																											TREM	5.00000	14		1	15770 1,364
1R-02495		5000 Highway 37 N	#4 Southeast Perimeter	#4 Southeast Perimeter	Air	Outdoor	Stationary Perimeter	Field Sample	N/A	1218	10/7/2000	< 0.002															UNK	0	0	<	0	15771 1,365
1R-02496		5000 Highway 37 N	#5 Southwest Perimeter	#5 Southwest Perimeter	Air	Outdoor	Stationary Perimeter	Field Sample	N/A	1223	10/7/2000	< 0.002															UNK	0	0	<	0	15774 1,366
1R-02497		5000 Highway 37 N	#6 West Perimeter	#6 West Perimeter	Air	Outdoor	Stationary Perimeter	Field Sample	N/A	1225	10/7/2000	< 0.002															UNK	0	0	<	0	15775 1,367
1R-02498		5000 Highway 37 N	#10 Clean Room Perimeter	#10 Clean Room	Air	Indoor	Stationary	Field Sample	N/A	1460	10/7/2000	0.019															UNK	0	0	<	0	15776 1,368
1R-02499		5000 Highway 37 N	Volpe Trailer	#12 Volpe/PES Office Trailer	Air	Indoor	Stationary	Field Sample	N/A	1228	10/7/2000	0.024															UNK	0	0	<	0	15777 1,369
1R-02504	Operate - Bulldozer	5000 Highway 37 N	Property	Shoulder	Air	Outdoor	Personal	Field Sample	N/A	648	10/7/2000	0.015															TREM	10.00000	13		0	15778 1,370
1R-02505	Operate - Bulldozer	5000 Highway 37 N	Property	Shoulder	Air	Outdoor	Personal	Field Sample	N/A	79	10/7/2000	0.056															UNK	0	0	<	0	15779 1,371
1R-02506	Labor	5000 Highway 37 N	Property	Shoulder	Air	Outdoor	Personal	Field Sample	N/A	686	10/7/2000	0.011															TREM	1.00000	0		0	15780 1,372
1R-02507	Labor	5000 Highway 37 N	Property	Shoulder	Air	Outdoor	Personal	Field Sample	N/A	77	10/7/2000	< 0.035															UNK	0	0	<	0	15781 1,373
1R-02511		5000 Highway 37 N	#4 Southeast Perimeter	#4 Southeast Perimeter	Air	Outdoor	Stationary Perimeter	Field Sample	N/A	1200	10/9/2000	0.003															UNK	0	0	<	0	15782 1,374
1R-02512		5000 Highway 37 N	#5 Southwest Perimeter	#5 Southwest Perimeter	Air	Outdoor	Stationary Perimeter	Field Sample	N/A	1200	10/9/2000	< 0.002															UNK	0	0	<	0	15783 1,375
1R-02513		5000 Highway 37 N	#6 West Perimeter	#6 West Perimeter	Air	Outdoor	Stationary Perimeter	Field Sample	N/A	1200	10/9/2000	0.004															UNK	0	0	<	0	15784 1,376
1R-02515		5000 Highway 37 N	#10 Clean Room Perimeter	#10 Clean Room	Air	Indoor	Stationary	Field Sample	N/A	1313	10/9/2000	0.005															TREM	0	1		0	15785 1,377
1R-02519	Operate - Dump truck	5000 Highway 37 N	Property	Shoulder	Air	Outdoor	Personal	Field Sample	N/A	619	10/9/2000	0.036															TREM	29	19		0	15786 1,378
1R-02520	Operate - Dump truck	5000 Highway 37 N	Property	Shoulder	Air	Outdoor	Personal	Field Sample	N/A	68	10/9/2000	0.086															UNK	0	0	<	0	15787 1,379
1R-02521	Water Truck Operator/ Laborer (laying fabric)	5000 Highway 37 N	Property	Shoulder	Air	Outdoor	Personal	Field Sample	N/A	620	10/9/2000	0.055															TREM	25	19		0	15788 1,380
1R-02522	Water Truck Operator/ Laborer (laying fabric)	5000 Highway 37 N	Property	Shoulder	Air	Outdoor	Personal	Field Sample	N/A	66	10/9/2000	0.082															TREM	4.00000	1		0	15789 1,381
1R-02523		5000 Highway 37 N	#7 Northwest Perimeter	#7 Northwest Perimeter Extra Sample	Air	Outdoor	Stationary Perimeter	Field Sample	N/A	1208	10/9/2000	< 0.002															UNK	0	0	<	0	15790 1,382
1R-02527		5000 Highway 37 N	#4 Southeast Perimeter	#4 Southeast Perimeter	Air	Outdoor	Stationary Perimeter	Field Sample	N/A	1210	10/10/2000	< 0.002															UNK	0	0	<	0	15791 1,383
1R-02528		5000 Highway 37 N	#5 Southwest Perimeter	#5 Southwest Perimeter	Air	Outdoor	Stationary Perimeter	Field Sample	N/A	1213	10/10/2000	< 0.002															UNK	0	0	<	0	15792 1,384
1R-02529		5000 Highway 37 N	#6 West Perimeter	#6 West Perimeter	Air	Outdoor	Stationary Perimeter	Field Sample	N/A	1213	10/10/2000	0.002															UNK	0	0	<	0	15793 1,385
1R-02530		5000 Highway 37 N	#9 NAFU Perimeter	#9 NAFU	Air	Outdoor	Stationary Perimeter	Field Sample	N/A	1218	10/10/2000	0.007															UNK	0	0	<	0	15796 1,386
1R-02531		5000 Highway 37 N	#10 Clean Room Perimeter	#10 Clean Room	Air	Indoor	Stationary	Field Sample	N/A	1243	10/10/2000	0.014															UNK	0	0	<	0	15797 1,387
1R-02532		5000 Highway 37 N	#7 Northwest Perimeter	#7 Northwest Perimeter	Air	Outdoor	Stationary Perimeter	Field Sample	N/A	1213	10/10/2000	< 0.002															UNK	0	0	<	0	15798 1,388
1R-02534	Operate - Bulldozer	5000 Highway 37 N	Property	Shoulder	Air	Outdoor	Personal	Field Sample	N/A	66	10/10/2000	0.141															TREM	5.00000	1		0	15799 1,389
1R-02535	Labor - outside	5000 Highway 37 N	Property	Shoulder	Air	Outdoor	Personal	Field Sample	N/A	689	10/10/2000	0.017															UNK	0	0	<	0	15800 1,390
1R-02536	Labor - outside	5000 Highway 37 N	Property	Shoulder	Air	Outdoor	Personal	Field Sample	N/A	66	10/10/2000	< 0.041															UNK	0	0	<	0	15801 1,391
1R-02704		5000 Highway 37 N	#4 Southeast Perimeter	#4 Southeast Perimeter	Air	Outdoor	Stationary Perimeter	Field Sample	N/A	1205	10/11/2000	< 0.002															UNK	0	0	<	0	15802 1,392
1R-02705		5000 Highway 37 N	#5 Southwest Perimeter	#5 Southwest Perimeter	Air	Outdoor	Stationary Perimeter	Field Sample	N/A	1203	10/11/2000	0.002															UNK	0	0	<	0	15803 1,393
1R-02706		5000 Highway 37 N	#6 West Perimeter	#6 West Perimeter	Air	Outdoor	Stationary Perimeter	Field Sample	N/A	1200	10/11/2000	0.003															UNK	0	0	<	0	15804 1,394
1R-02707		5000 Highway 37 N	#9 NAFU Perimeter	#9 NAFU	Air	Outdoor	Stationary Perimeter	Field Sample	N/A	950	10/11/2000	< 0.002															UNK	0	0	<	0	15805 1,395
1R-02708		5000 Highway 37 N	#10 Clean Room Perimeter	#10 Clean Room	Air	Indoor	Stationary	Field Sample	N/A	1340	10/11/2000	0.007															UNK	0	0	<	0	15806 1,396
1R-02709		5000 Highway 37 N	#7 Northwest Perimeter	#7 Northwest Perimeter	Air	Outdoor	Stationary Perimeter	Field Sample	N/A	910	10/11/2000	< 0.003															UNK	0	0	<	0	15807 1,397
1R-02710		5000 Highway 37 N	Marcor Office	#13 Marcor Office Trailer	Air	Indoor	Stationary	Field Sample	N/A	1253	10/11/2000	0.037															UNK	0	0	<	0	15808 1,398
1R-02711		5000 Highway 37 N	Marcor Office	#14 Marcor Superintendent Office Trailer	Air	Indoor	Stationary	Field Sample	N/A	1205	10/11/2000	< 0.002															UNK	0	0	<	0	15811 1,399
1R-02712	Operate - Loader	5000 Highway 37 N	Property	Shoulder	Air	Outdoor	Personal	Field Sample	N/A	617	10/11/2000	0.047															TREM	11	7		0	15812 1,400
1R-02713	Operate - Loader	5000 Highway 37 N	Property	Shoulder	Air	Outdoor	Personal	Field Sample	N/A	26	10/11/2000	0.049															TREM	0	1		0	15813 1,401
1R-02714	Labor - laying fabric	5000 Highway 37 N	Property	Shoulder	Air	Outdoor	Personal	Field Sample	N/A	624	10/11/2000	0.055															TREM	9.00000	16		0	15814 1,402
1R-02715	Labor - laying fabric	5000 Highway 37 N	Property	Shoulder	Air	Outdoor	Personal	Field Sample	N/A	70	10/11/2000	0.063															TREM	0	1		0	15815 1,403
1R-02723		5000 Highway 37 N	#4 Southeast Perimeter	#4 Southeast Perimeter	Air	Outdoor	Stationary Perimeter	Field Sample	N/A	1200	10/12/2000	0.005															UNK	0	0	<	0	15816 1,404
1R-02724		5000 Highway 37 N	#5 Southwest Perimeter	#5 Southwest Perimeter	Air	Outdoor	Stationary Perimeter	Field Sample	N/A	1203	10/12/2000	< 0.002															UNK	0	0	<	0	15817 1,405
1R-02725		5000 Highway 37 N	#6 West Perimeter	#6 West Perimeter	Air	Outdoor	Stationary Perimeter	Field Sample	N/A	1220	10/12/2000	< 0.002															UNK	0	0	<	0	15818 1,406
1R-02726		5000 Highway 37 N	#7 Northwest Perimeter	#7 Northwest Perimeter	Air	Outdoor	Stationary Perimeter	Field Sample	N/A	950	10/12/2000	0.005															UNK	0	0	<	0	15819 1,407
1R-02727		5000 Highway 37 N	#9 NAFU Perimeter	#9 NAFU	Air	Outdoor	Stationary Perimeter	Field Sample	N/A	1303	10/12/2000	0.003															UNK	0	0	<	0	15820 1,408
1R-02728		5000 Highway 37 N	#10 Clean Room Perimeter	#10 Clean Room	Air	Indoor	Stationary	Field Sample	N/A	1353	10/12/2000	0.026															UNK	0	0	<	0	15821 1,409
1R-02729		5000 Highway 37 N	Volpe Trailer	#12 Volpe/PES Office Trailer	Air	Indoor	Stationary	Field Sample	N/A	1173	10/12/2000	0.041															UNK	0	0	<	0	15822 1,410
1R-02734	Foreman	5000 Highway 37 N	Property	Shoulder	Air	Outdoor	Personal	Field Sample	N/A	604	10/12/2000	0.088															TREM	20	16		0	15823 1,411
1R-02735	Foreman	5000 Highway 37 N	Property	Shoulder	Air	Outdoor	Personal	Field Sample	N/A	70	10/12/2000	0.224															TREM	7.00000	9		1	15826 1,412
1R-02736	Operate - Bulldozer/ Laborer	5000 Highway 37 N	Property	Shoulder	Air	Outdoor	Personal	Field Sample	N/A	636	10/12/2000	0.094															TREM	12	18		0	15827 1,413
1R-02737	Operate - Bulldozer/ Laborer	5000 Highway 37 N	Property	Shoulder	Air	Outdoor	Personal	Field Sample	N/A	86	10/12/2000	0.103															TREM	2.00000	2		0	15828 1,414
1R-02738	Labor - laying fabric	5000 Highway 37 N	Property	Shoulder	Air	Outdoor	Personal	Field Sample	N/A	616	10/12/2000	0.055															TREM	4.00000	3		0	15829 1,415
1R-02739	Labor - laying fabric	5000 Highway 37 N	Property	Shoulder	Air	Outdoor	Personal	Field Sample	N/A	584	10/12/2000	0.075															TREM	9.00000	16		0	15830 1,416
1R-02742		5000 Highway 37 N	#3 East Perimeter	#3 East Perimeter	Air	Outdoor	Stationary Perimeter	Field Sample	N/A	1200	10/13/2000	0.003															UNK	0	0	<	0	15831 1,417
1R-02743		5000 Highway 37 N	#4 Southeast Perimeter	#4 Southeast Perimeter	Air	Outdoor	Stationary Perimeter	Field Sample	N/A	1200	10/13/2000	< 0.002															UNK	0	0	<	0	15832 1,418
1R-02744		5000 Highway 37 N	#5 Southwest Perimeter	#5 Southwest Perimeter	Air	Outdoor	Stationary Perimeter	Field Sample	N/A	1168	10/13/2000	< 0.002															UNK	0	0	<	0	15833 1,419
1R-02746		5000 Highway 37 N	#9 NAFU Perimeter	#9 NAFU	Air	Outdoor	Stationary Perimeter	Field Sample	N/A	1213	10/13/2000	< 0.002															UNK	0	0	<	0	15834 1,420
1R-02747		5000 Highway 37 N	#10 Clean Room Perimeter	#10 Clean Room	Air	Indoor	Stationary	Field Sample	N/A	1208	10/13/2000	0.005															UNK	0	0	<	0	15835 1,421
1R-02749	Operate - Excavator	5000 Highway 37 N	Property	Shoulder	Air	Outdoor	Personal	Field Sample	N/A	618	10/13/2000	0.022															TREM	4.00000	8		0	15836 1,422
1R-02750	Operate - Excavator	5000 Highway 37 N	Property	Shoulder	Air	Outdoor	Personal	Field Sample	N/A	66	10/13/2000	< 0.041															TREM	0	1		0	15837 1,423
1R-02751	Labor	5000 Highway 37 N	Property	Shoulder	Air	Outdoor	Personal	Field Sample	N/A	436	10/13/2000	0.074															TREM	15	16		0	15838 1,424
1R-02752	Labor	5000 Highway 37 N	Property	Shoulder	Air	Outdoor	Personal	Field Sample	N/A	77	10/13/2000	0.115															TREM	2.00000	3		0	15839 1,425
1R-02759		5000 Highway 37 N	Clearance	Clearance station #1, Row 1, 150' from NW P	Air	Outdoor	Stationary	Field Sample	Clear	1213	10/13/2000	< 0.002															UNK	0	0	<	0	15843 1,427
1R-02760		5000 Highway 37 N	Clearance	Clearance station #2, Row 1, 300' from NW P	Air	Outdoor	Stationary	Field Sample	Clear	1205	10/13/2000	< 0.002															UNK	0	0	<	0	15844 1,428
1R-02781		5000 Highway 37 N	Clearance	Clearance station #3, Row 1, 450' from NW P	Air	Outdoor	Stationary	Field Sample	Clear	1200	10/13/2000	< 0.002															UNK	0	0	<	0	15845 1,429
1R-02782		5000 Highway 37 N	Clearance	Clearance station #4, Row 1, 600' from NW P	Air	Outdoor	Stationary	Field Sample	Clear	1195	10/13/2000	< 0.002															UNK	0	0	<	0	15846 1,430
1R-02783		5000 Highway 37 N	Clearance	Clearance station #5, Row 2, 150' from NW P	Air	Outdoor	Stationary	Field Sample	Clear	1203	10/13/2000	< 0.002															UNK	0	0	<	0	15847 1,431
1R-02784		5000 Highway 37 N	Clearance	Clearance station #6, Row 2, 300' from NW P	Air	Outdoor	Stationary	Field Sample	Clear	1200	10/13/2000	0.003															UNK	0	0	<	0	15848 1,432
1R-02785		5000 Highway 37 N	Clearance	Clearance station #7, Row 2, 450' from NW P	Air	Outdoor	Stationary	Field Sample	Clear	1193	10/13/2000	< 0.002															UNK	0	0	<	0	15849 1,433
1R-02786		5000 Highway 37 N	Clearance	Clearance station #8, Row 2, 600' from NW P	Air	Outdoor	Stationary	Field Sample	Clear	1195	10/13/2000	< 0.002															UNK	0	0	<	0	15850 1,434
1R-02787		5000 Highway 37 N	Clearance	Clearance station #1, Row 1, 150' from NW P	Air	Outdoor	Stationary	Field Sample	Clear	1158	10/14/2000	< 0.002																				15851 1,435
1R-02787		5000 Highway 37 N	Clearance	Clearance station #1, Row 1, 150' from NW P	Air	Outdoor	Stationary	Field Sample	Clear	1158	10/14/2000	< 0.002																				15852 1,436
1R-02788		5000 Highway 37 N	Clearance	Clearance station #2, Row 1, 300' from NW P	Air	Outdoor	Stationary	Field Sample	Clear	1163	10/14/2000	< 0.002																				15853 1,437
1R-02788		5000 Highway 37 N	Clearance	Clearance station #2, Row 1, 300' from NW P	Air	Outdoor	Stationary	Field Sample	Clear	1163	10/14/2000	< 0.002																				15854 1,438
1R-02789		5000 Highway 37 N	Clearance	Clearance station #3, Row 1, 450' from NW P	Air	Outdoor	Stationary	Field Sample	Clear	1128	10/14/2000	< 0.002																				15859 1,441
1R-02789		5000 Highway 37 N	Clearance	Clearance station #3, Row 1, 450' from NW P	Air	Outdoor	Stationary	Field Sample	Clear	1128	10/14/2000	< 0.002																				15860 1,442
1R-02790		5000 Highway 37 N	Clearance	Clearance station #4, Row 1, 600' from NW P	Air	Outdoor	Stationary	Field Sample	Clear	1233	10/14/2000	< 0.002																				15861 1,443
1R-02790		5000 Highway 37 N	Clearance	Clearance station #4, Row 1, 600' from NW P	Air	Outdoor	Stationary	Field Sample	Clear	1233	10/14/2000	< 0.002																				15862 1,444
1R-02791		5000 Highway 37 N	Clearance	Clearance station #5, Row 2, 150' from NW P	Air	Outdoor	Stationary	Field Sample	Clear	1205	10/14/2000	< 0.002																				15863 1,445
1R-02791		5000 Highway 37 N	Clearance	Clearance station #5, Row 2, 150' from NW P	Air	Outdoor	Stationary	Field Sample	Clear	1205	10/14/2000	< 0.002																				15864 1,446
1R-02792		5000 Highway 37 N	Clearance	Clearance station #6, Row 2, 300' from NW P	Air	Outdoor	Stationary	Field Sample	Clear	1195	10/14/2000	< 0.002																				15865 1,447
1R-02792		5000 Highway 37 N	Clearance	Clearance station #6, Row 2, 300' from NW P	Air	Outdoor	Stationary	Field Sample	Clear	1195	10/14/2000	< 0.002																				15866 1,448
1R-02793		5000 Highway 37 N	Clearance	Clearance station #7, Row 2, 450' from NW P	Air	Outdoor	Stationary	Field Sample	Clear	1130	10/14/2000	< 0.002																				15867 1,449
1R-02793		5000 Highway 37 N	Clearance	Clearance station #7, Row 2, 450' from NW P	Air	Outdoor	Stationary	Field Sample	Clear	1130	10/14/2000	< 0.002																				1,453
1R-02794		5000 Highway 37 N	Clearance	Clearance station #8, Row 2, 600' from NW P	Air	Outdoor	Stationary	Field Sample	Clear	1123	10/14/2000	< 0.002																				15872 1,454
1R-02794		5000 Highway 37 N	Clearance	Clearance station #8, Row 2, 600' from NW P	Air	Outdoor	Stationary	Field Sample	Clear	1123	10/14/2000	< 0.002																				15873 1,455
1R-02797		5000 Highway 37 N	#3 East Perimeter	#3 East Perimeter	Air	Outdoor	Stationary Perimeter	Field Sample	N/A	1215	10/14/2000	< 0.002																				15876 1,456
1R-02797		5000 Highway 37 N	#3 East Perimeter	#3 East Perimeter	Air	Outdoor	Stationary Perimeter	Field Sample	N/A	1215	10/14/2000	< 0.002																				15877 1,457
1R-02798		5000 Highway 37 N	#4 Southeast Perimeter	#4 Southeast Perimeter	Air	Outdoor	Stationary Perimeter	Field Sample	N/A	1213	10/14/2000	< 0.002																				15878 1,458

												PCM (METHOD - NIOSH 7400)	AHERA / ASTM 5755																			
														Poisson Concentration Confidence Interval (90% Confidence Interval on Concentration)		Libby Amphiboles (LA)				Chrysotile (C)				Other Amphiboles (OA)				Total Asbestos			
Sample ID	Task	Property Group (Location)	Sample Group	Location Description (Sub Location)	Media Type	Matrix	Sample Type	Category	Pre Post Clear	Vol (air=L)/ Area (dust=cm²)	Sample Date	Fibers/CC	Filter Status Non Analyzed	Lower Bound	Upper Bound	S<Su	S>Su	Analytical Sensitivity (Air = S/cc) or (Dust = S/cm²)	Asb conc (Air = S/cc) or (Dust = S/cm²)	S<Su	S>Su	Analytical Sensitivity (Air = S/cc) or (Dust = S/cm²)	Asb conc (Air = S/cc) or (Dust = S/cm²)	S<Su	S>Su	Analytical Sensitivity (Air = S/cc) or (Dust = S/cm²)	Asb conc (Air = S/cc) or (Dust = S/cm²)	Asbestos Type Identified	S<Su	S>Su	Asb conc (Air = S/cc) or (Dust = S/cm²)	
1R-02798		5000 Highway 37 N	#4 Southeast Perimeter	#4 Southeast Perimeter	Air	Outdoor	Stationary Perimeter	Field Sample	N/A	1213	10/14/2000	< 0.002																				15879 1,459
1R-02799		5000 Highway 37 N	#9 NAFU Perimeter	#9 NAFU	Air	Outdoor	Stationary Perimeter	Field Sample	N/A	1208	10/14/2000	< 0.002																				15880 1,460
1R-02799		5000 Highway 37 N	#9 NAFU Perimeter	#9 NAFU	Air	Outdoor	Stationary Perimeter	Field Sample	N/A	1208	10/14/2000	< 0.002																				15881 1,461
1R-02800		5000 Highway 37 N	#10 Clean Room Perimeter	#10 Clean Room	Air	Indoor	Stationary	Field Sample	N/A	1230	10/14/2000	0.003																				15882 1,462
1R-02800		5000 Highway 37 N	#10 Clean Room Perimeter	#10 Clean Room	Air	Indoor	Stationary	Field Sample	N/A	1230	10/14/2000	0.003																				15883 1,463
1R-02805	Operate - Excavator, Dump Truck	5000 Highway 37 N	Property	Shoulder	Air	Outdoor	Personal	Field Sample	N/A	596	10/14/2000	0.013																				15884 1,464
1R-02805	Operate - Excavator, Dump Truck	5000 Highway 37 N	Property	Shoulder	Air	Outdoor	Personal	Field Sample	N/A	596	10/14/2000	0.016																				15887 1,467
1R-02806	Operate - Excavator, Dump Truck	5000 Highway 37 N	Property	Shoulder	Air	Outdoor	Personal	Field Sample	N/A	70	10/14/2000	< 0.039																				15888 1,468
1R-02806	Operate - Excavator, Dump Truck	5000 Highway 37 N	Property	Shoulder	Air	Outdoor	Personal	Field Sample	N/A	70	10/14/2000	< 0.039																				15889 1,469
1R-02807	Operate - Loader	5000 Highway 37 N	Property	Shoulder	Air	Outdoor	Personal	Field Sample	N/A	602	10/14/2000	0.011																				15892 1,470
1R-02807	Operate - Loader	5000 Highway 37 N	Property	Shoulder	Air	Outdoor	Personal	Field Sample	N/A	602	10/14/2000	0.011																				15893 1,471
1R-02808	Operate - Loader	5000 Highway 37 N	Property	Shoulder	Air	Outdoor	Personal	Field Sample	N/A	70	10/14/2000	0.049																				15894 1,472
1R-02808	Operate - Loader	5000 Highway 37 N	Property	Shoulder	Air	Outdoor	Personal	Field Sample	N/A	70	10/14/2000	0.049																				15895 1,473
1R-02809		5000 Highway 37 N	Clearance	Clearance station #1, Row 1, 150' from NW P	Air	Outdoor	Stationary	Field Sample	Clear	1200	10/16/2000	< 0.002															UNK	0	0	<	0	15896 1,474
1R-02810		5000 Highway 37 N	Clearance	Clearance station #2, Row 1, 300' from NW P	Air	Outdoor	Stationary	Field Sample	Clear	1200	10/16/2000	< 0.002															UNK	0	0	<	0	15897 1,475
1R-02811		5000 Highway 37 N	Clearance	Clearance station #3, Row 1, 450' from NW P	Air	Outdoor	Stationary	Field Sample	Clear	1148	10/16/2000	< 0.002															UNK	0	0	<	0	15898 1,476
1R-02812		5000 Highway 37 N	Clearance	Clearance station #4, Row 1, 600' from NW P	Air	Outdoor	Stationary	Field Sample	Clear	1200	10/16/2000	< 0.002															UNK	0	0	<	0	15899 1,477
1R-02813		5000 Highway 37 N	Clearance	Clearance station #5, Row 2, 150' from NW P	Air	Outdoor	Stationary	Field Sample	Clear	1200	10/16/2000	< 0.002															UNK	0	0	<	0	15900 1,478
1R-02814		5000 Highway 37 N	Clearance	Clearance station #6, Row 2, 300' from NW P	Air	Outdoor	Stationary	Field Sample	Clear	1200	10/16/2000	< 0.002															UNK	0	0	<	0	15903 1,481
1R-02815		5000 Highway 37 N	Clearance	Clearance station #7, Row 2, 450' from NW P	Air	Outdoor	Stationary	Field Sample	Clear	1023	10/16/2000	< 0.003															UNK	0	0	<	0	15904 1,482
1R-02816		5000 Highway 37 N	Clearance	Clearance station #8, Row 2, 600' from NW P	Air	Outdoor	Stationary	Field Sample	Clear	1110	10/16/2000	< 0.002															UNK	0	0	<	0	15905 1,483
1R-02819		5000 Highway 37 N	#3 East Perimeter	#3 East Perimeter	Air	Outdoor	Stationary Perimeter	Field Sample	N/A	1208	10/16/2000	0.002															UNK	0	0	<	0	15908 1,484
1R-02820		5000 Highway 37 N	#4 Southeast Perimeter	#4 Southeast Perimeter	Air	Outdoor	Stationary Perimeter	Field Sample	N/A	1133	10/16/2000	< 0.002															UNK	0	0	<	0	15909 1,485
1R-02821		5000 Highway 37 N	#5 Southwest Perimeter	#5 Southwest Perimeter	Air	Outdoor	Stationary Perimeter	Field Sample	N/A	1125	10/16/2000	< 0.002															UNK	0	0	<	0	15910 1,486
1R-02823		5000 Highway 37 N	#9 NAFU Perimeter	#9 NAFU	Air	Outdoor	Stationary Perimeter	Field Sample	N/A	1243	10/16/2000	0.004															UNK	0	0	<	0	15911 1,487
1R-02824		5000 Highway 37 N	#10 Clean Room Perimeter	#10 Clean Room	Air	Indoor	Stationary	Field Sample	N/A	1253	10/16/2000	0.006															UNK	0	0	<	0	15912 1,488
1R-02826	Operate - Excavator	5000 Highway 37 N	Property	Shoulder	Air	Outdoor	Personal	Field Sample	N/A	66	10/16/2000	0.089															TREM	1.00000	4		0	15913 1,489
1R-02828	Labor	5000 Highway 37 N	Property	Shoulder	Air	Outdoor	Personal	Field Sample	N/A	66	10/16/2000	0.158															TREM	1.00000	1		0	15914 1,490
1R-02835		5000 Highway 37 N	#3 East Perimeter	#3 East Perimeter	Air	Outdoor	Stationary Perimeter	Field Sample	N/A	1200	10/17/2000	< 0.002																				15915 1,491
1R-02835		5000 Highway 37 N	#3 East Perimeter	#3 East Perimeter	Air	Outdoor	Stationary Perimeter	Field Sample	N/A	1200	10/17/2000	< 0.002																				15916 1,492
1R-02836		5000 Highway 37 N	#4 Southeast Perimeter	#4 Southeast Perimeter	Air	Outdoor	Stationary Perimeter	Field Sample	N/A	1200	10/17/2000	< 0.002																				15919 1,495
1R-02836		5000 Highway 37 N	#4 Southeast Perimeter	#4 Southeast Perimeter	Air	Outdoor	Stationary Perimeter	Field Sample	N/A	1200	10/17/2000	< 0.002																				15920 1,496
1R-02837		5000 Highway 37 N	#5 Southwest Perimeter	#5 Southwest Perimeter	Air	Outdoor	Stationary Perimeter	Field Sample	N/A	1200	10/17/2000	0.004																				15921 1,497
1R-02837		5000 Highway 37 N	#5 Southwest Perimeter	#5 Southwest Perimeter	Air	Outdoor	Stationary Perimeter	Field Sample	N/A	1200	10/17/2000	0.004																				15922 1,498
1R-02839		5000 Highway 37 N	#9 NAFU Perimeter	#9 NAFU	Air	Outdoor	Stationary Perimeter	Field Sample	N/A	1215	10/17/2000	< 0.002																				15925 1,499
1R-02839		5000 Highway 37 N	#9 NAFU Perimeter	#9 NAFU	Air	Outdoor	Stationary Perimeter	Field Sample	N/A	1215	10/17/2000	< 0.002																				15926 1,500
1R-02840		5000 Highway 37 N	#10 Clean Room Perimeter	#10 Clean Room	Air	Indoor	Stationary	Field Sample	N/A	1210	10/17/2000	0.003																				15927 1,501
1R-02840		5000 Highway 37 N	#10 Clean Room Perimeter	#10 Clean Room	Air	Indoor	Stationary	Field Sample	N/A	1210	10/17/2000	0.003																				15928 1,502
1R-02841	Operate - Excavator	5000 Highway 37 N	Property	Shoulder	Air	Outdoor	Personal	Field Sample	N/A	517	10/17/2000	0.02																				15929 1,503
1R-02841	Operate - Excavator	5000 Highway 37 N	Property	Shoulder	Air	Outdoor	Personal	Field Sample	N/A	517	10/17/2000	0.02																				15932 1,504
1R-02842	Operate - Excavator	5000 Highway 37 N	Property	Shoulder	Air	Outdoor	Personal	Field Sample	N/A	66	10/17/2000	0.067																				15933 1,505
1R-02842	Operate - Excavator	5000 Highway 37 N	Property	Shoulder	Air	Outdoor	Personal	Field Sample	N/A	66	10/17/2000	0.067																				15934 1,506
1R-02843	Labor	5000 Highway 37 N	Property	Shoulder	Air	Outdoor	Personal	Field Sample	N/A	623	10/17/2000	0.028																				15935 1,507
1R-02843	Labor	5000 Highway 37 N	Property	Shoulder	Air	Outdoor	Personal	Field Sample	N/A	623	10/17/2000	0.031																				15936 1,508
1R-02844	Labor	5000 Highway 37 N	Property	Shoulder	Air	Outdoor	Personal	Field Sample	N/A	66	10/17/2000	< 0.041																				15937 1,509
1R-02844	Labor	5000 Highway 37 N	Property	Shoulder	Air	Outdoor	Personal	Field Sample	N/A	66	10/17/2000	< 0.041																				15938 1,510
1R-02850	Labor - laying fabric	5000 Highway 37 N	Property	Shoulder	Air	Outdoor	Personal	Field Sample	N/A	92	10/17/2000	0.091																				15939 1,511
1R-02850	Labor - laying fabric	5000 Highway 37 N	Property	Shoulder	Air	Outdoor	Personal	Field Sample	N/A	92	10/17/2000	0.091																				15940 1,512
1R-02852		5000 Highway 37 N	#3 East Perimeter	#3 East Perimeter	Air	Outdoor	Stationary Perimeter	Field Sample	N/A	1200	10/18/2000	< 0.002															UNK	0	0	<	0	15943 1,515
1R-02853		5000 Highway 37 N	#4 Southeast Perimeter	#4 Southeast Perimeter	Air	Outdoor	Stationary Perimeter	Field Sample	N/A	1070	10/18/2000	< 0.003															UNK	0	0	<	0	15944 1,516
1R-02854		5000 Highway 37 N	#5 Southwest Perimeter	#5 Southwest Perimeter	Air	Outdoor	Stationary Perimeter	Field Sample	N/A	1058	10/18/2000	< 0.003															UNK	0	0	<	0	15945 1,517
1R-02856		5000 Highway 37 N	#9 NAFU Perimeter	#9 NAFU	Air	Outdoor	Stationary Perimeter	Field Sample	N/A	1200	10/18/2000	< 0.002															UNK	0	0	<	0	15946 1,518
1R-02857		5000 Highway 37 N	#10 Clean Room Perimeter	#10 Clean Room	Air	Indoor	Stationary	Field Sample	N/A	1200	10/18/2000	0.003															UNK	0	0	<	0	150132
1R-02858		5000 Highway 37 N	Marcor Office	#13 Marcor Office Trailer	Air	Indoor	Stationary	Field Sample	N/A	1175	10/18/2000	0.037															UNK	0	0	<	0	150133
1R-02859		5000 Highway 37 N	Marcor Office	#14 Marcor Superintendent Office Trailer	Air	Indoor	Stationary	Field Sample	N/A	1153	10/18/2000	< 0.002															UNK	0	0	<	0	150124 1,519
1R-02860	Operate - Dump truck	5000 Highway 37 N	Property	Shoulder	Air	Outdoor	Personal	Field Sample	N/A	541	10/18/2000	0.043															TREM	9.00000	14		0	150125 1,520
1R-02882	Operate - Loader	5000 Highway 37 N	Property	Shoulder	Air	Outdoor	Personal	Field Sample	N/A	598	10/18/2000	0.058															TREM	4.00000	10		0	150126 1,521
1R-02883	Operate - Loader	5000 Highway 37 N	Property	Shoulder	Air	Outdoor	Personal	Field Sample	N/A	110	10/18/2000	0.097															TREM	0	1		0	150127 1,522
1R-02890		5000 Highway 37 N	#3 East Perimeter	#3 East Perimeter	Air	Outdoor	Stationary Perimeter	Field Sample	N/A	1200	10/19/2000	< 0.002															UNK	0	0	<	0	150122 1,523
1R-02891		5000 Highway 37 N	#4 Southeast Perimeter	#4 Southeast Perimeter	Air	Outdoor	Stationary Perimeter	Field Sample	N/A	1160	10/19/2000	< 0.002															UNK	0	0	<	0	150123 1,524
1R-02892		5000 Highway 37 N	#5 Southwest Perimeter	#5 Southwest Perimeter	Air	Outdoor	Stationary Perimeter	Field Sample	N/A	1200	10/19/2000	< 0.002															UNK	0	0	<	0	150128 1,525
1R-02894		5000 Highway 37 N	#9 NAFU Perimeter	#9 NAFU	Air	Outdoor	Stationary Perimeter	Field Sample	N/A	1200	10/19/2000	0.003															UNK	0	0	<	0	150129 1,526
1R-02895		5000 Highway 37 N	#10 Clean Room Perimeter	#10 Clean Room	Air	Indoor	Stationary	Field Sample	N/A	1200	10/19/2000	0.009															UNK	0	0	<	0	150130 1,527
1R-02896		5000 Highway 37 N	Volpe Trailer	#12 Volpe/EPA Trailer	Air	Indoor	Stationary	Field Sample	N/A	1200	10/19/2000	0.033															UNK	0	0	<	0	150131 1,528
1R-02897	Operate - Loader	5000 Highway 37 N	Property	Shoulder	Air	Outdoor	Personal	Field Sample	N/A	596	10/19/2000	0.059															TREM	12	17		0	150119 1,530
1R-02898	Operate - Loader	5000 Highway 37 N	Property	Shoulder	Air	Outdoor	Personal	Field Sample	N/A	66	10/19/2000	0.082															TREM	0	2		0	150120 1,531
1R-02899	Water Hose Operator	5000 Highway 37 N	Property	Shoulder	Air	Outdoor	Personal	Field Sample	N/A	595	10/19/2000	0.055															TREM	5.00000	14		0	150121 1,532
1R-02900	Water Hose Operator	5000 Highway 37 N	Property	Shoulder	Air	Outdoor	Personal	Field Sample	N/A	66	10/19/2000	0.268															TREM	4.00000	9		1	15965 1,533
1R-02906		5000 Highway 37 N	#3 East Perimeter	#3 East Perimeter	Air	Outdoor	Stationary Perimeter	Field Sample	N/A	1200	10/20/2000	< 0.002															UNK	0	0	<	0	15966 1,534
1R-02907		5000 Highway 37 N	#4 Southeast Perimeter	#4 Southeast Perimeter	Air	Outdoor	Stationary Perimeter	Field Sample	N/A	1200	10/20/2000	< 0.002															UNK	0	0	<	0	15967 1,535
1R-02908		5000 Highway 37 N	#5 Southwest Perimeter	#5 Southwest Perimeter	Air	Outdoor	Stationary Perimeter	Field Sample	N/A	1200	10/20/2000	< 0.002															UNK	0	0	<	0	15968 1,536
1R-02910		5000 Highway 37 N	#9 NAFU Perimeter	#9 NAFU	Air	Outdoor	Stationary Perimeter	Field Sample	N/A	1200	10/20/2000	< 0.002															TREM	1.00000	0		0	15969 1,537
1R-02911		5000 Highway 37 N	#10 Clean Room Perimeter	#10 Clean Room	Air	Indoor	Stationary	Field Sample	N/A	1200	10/20/2000	0.003															TREM	1.00000	0		0	15970 1,538
1R-02916	Operate - Loader	5000 Highway 37 N	Property	Shoulder	Air	Outdoor	Personal	Field Sample	N/A	552	10/20/2000	0.062															TREM	6.00000	10		0	15971 1,539
1R-02917	Operate - Loader	5000 Highway 37 N	Property	Shoulder	Air	Outdoor	Personal	Field Sample	N/A	66	10/20/2000	0.104															TREM	2.00000	2		0	15972 1,540
1R-02918	Water Hose Operator	5000 Highway 37 N	Property	Shoulder	Air	Outdoor	Personal	Field Sample	N/A	529	10/20/2000	0.055															TREM	7.00000	8		0	15973 1,541
1R-02919	Water Hose Operator	5000 Highway 37 N	Property	Shoulder	Air	Outdoor	Personal	Field Sample	N/A	66	10/20/2000	0.045															TREM	1.00000	0		0	15974 1,542
1R-02920		5000 Highway 37 N	#2 North Main Gate Perimeter	#2 North Main Gate	Air	Outdoor	Stationary Perimeter	Field Sample	N/A	1200	10/21/2000	< 0.002															UNK	0	0	<	0	15975 1,543
1R-02963		5000 Highway 37 N	#5 Southwest Perimeter	#5 Southwest Perimeter	Air	Outdoor	Stationary Perimeter	Field Sample	N/A	1115	10/21/2000	< 0.002															UNK	0	0	<	0	15976 1,544
1R-02964		5000 Highway 37 N	#6 West Perimeter	#6 West Perimeter	Air	Outdoor	Stationary Perimeter	Field Sample	N/A	1200	10/21/2000	< 0.002															UNK	0	0	<	0	15977 1,545
1R-02965		5000 Highway 37 N	#9 NAFU Perimeter	#9 NAFU	Air	Outdoor	Stationary Perimeter	Field Sample	N/A	1200	10/21/2000	0.003															UNK	0	0	<	0	15978 1,546
1R-02966		5000 Highway 37 N	#10 Clean Room Perimeter	#10 Clean Room	Air	Indoor	Stationary	Field Sample	N/A	1200	10/21/2000	< 0.002															UNK	0	0	<	0	15981 1,547
1R-02967		5000 Highway 37 N	Northcentral	#12 North Central #1	Air	Outdoor	Stationary	Field Sample	N/A	1200	10/21/2000	< 0.002															UNK	0	0	<	0	15982 1,548
1R-02968		5000 Highway 37 N	Northcentral	#22 Northcentral #2	Air	Outdoor	Stationary	Field Sample	N/A	1025	10/21/2000	< 0.003															UNK	0	0	<	0	15983 1,549
1R-02974	Operate - Bulldozer	5000 Highway 37 N	Property	Shoulder	Air	N/A	Personal	Field Sample	N/A	66	10/21/2000	0.067															UNK	0	0	<	0	15984 1,550
1R-02975	Traffic Control	5000 Highway 37 N	Property	Shoulder	Air	N/A	Personal	Field Sample	N/A	870	10/21/2000	0.012															UNK	0	0	<	0	15985 1,551
1R-02976	Traffic Control	5000 Highway 37 N	Property	Shoulder	Air	N/A	Personal	Field Sample	N/A	66	10/21/2000	< 0.041															UNK	0	0	<	0	15986 1,552
1R-02977		5000 Highway 37 N	#7 Northwest Perimeter	#7 Northwest Perimeter	Air	Outdoor	Stationary Perimeter	Field Sample	N/A	1075	10/21/2000	0.004															UNK	0	0	<	0	15987 1,553
1R-02979		5000 Highway 37 N	#3 East Perimeter	#3 East Perimeter	Air	Outdoor	Stationary Perimeter	Field Sample	N/A	1215	10/23/2000	< 0.002															UNK	0	0	<	0	15988 1,554
1R-02980		5000 Highway 37 N	#4 Southeast Perimeter	#4 Southeast Perimeter	Air	Outdoor	Stationary Perimeter	Field Sample	N/A	1040	10/23/2000	< 0.003															UNK	0	0	<	0	15989 1,555
1R-02982		5000 Highway 37 N	#6 West Perimeter	#6 West Perimeter	Air	Outdoor	Stationary Perimeter	Field Sample	N/A	1200	10/23/2000	< 0.002															UNK	0	0	<	0	15990 1,556
1R-02983		5000 Highway 37 N	#7 Northwest Perimeter	#7 Northwest Gate	Air	Outdoor	Stationary Perimeter	Field Sample	N/A	1205	10/23/2000	< 0.002															UNK	0	0	<	0	15993 1,557
1R-02984		5000 Highway 37 N	#9 NAFU Perimeter	#9 NAFU	Air	Outdoor	Stationary Perimeter	Field Sample	N/A	1205	10/23/2000	< 0.002															UNK	0	0	<	0	15994 1,558
1R-02985		5000 Highway 37 N	#10 Clean Room Perimeter	#10 Clean Room	Air	Indoor	Stationary	Field Sample	N/A	1200	10/23/2000	< 0.002															TREM	0	2		0	15995 1,559
1R-02986		5000 Highway 37 N	Northcentral	#12 North Central #1	Air	Outdoor	Stationary	Field Sample	N/A	1210	10/23/2000	< 0.002															TREM	0	1		0	15996 1,560
1R-02987		5000 Highway 37 N	Northcentral	#22 Northcentral #2	Air	Outdoor	Stationary	Field Sample	N/A	1210	10/23/2000	< 0.002															UNK	0	0	<	0	16000 1,564

												PCM (METHOD - NIOSH 7400)	AHERA / ASTM 5755																	
														Poisson Concentration Confidence Interval (90% Confidence Interval on Concentration)		Libby Amphiboles (LA)				Chrysotile (C)				Other Amphiboles (OA)				Total Asbestos		
Sample ID	Task	Property Group (Location)	Sample Group	Location Description (Sub Location)	Media Type	Matrix	Sample Type	Category	Pre Post Clear	Vol (air=L)/ Area (dust=cm²)	Sample Date	Fibers/CC	Filter Status Non Analyzed	Lower Bound	Upper Bound	S<Su	S>Su	Analytical Sensitivity (Air = S/cc) or (Dust = S/cm²)	Asb conc (Air = S/cc) or (Dust = S/cm²)	S<Su	S>Su	Analytical Sensitivity (Air = S/cc) or (Dust = S/cm²)	Asb conc (Air = S/cc) or (Dust = S/cm²)	S<Su	S>Su	Analytical Sensitivity (Air = S/cc) or (Dust = S/cm²)	Asb conc (Air = S/cc) or (Dust = S/cm²)	Asbestos Type Identified	S<Su	S>Su	Asb conc (Air = S/cc) or (Dust = S/cm²)
1R-02990	Drive - Water truck	5000 Highway 37 N	Property	Shoulder	Air	Outdoor	Personal	Field Sample	N/A	660	10/23/2000	0.005																UNK 0	0	<	0	16089 1,633
1R-02991	Drive - Water truck	5000 Highway 37 N	Property	Shoulder	Air	Outdoor	Personal	Field Sample	N/A	110	10/23/2000	< 0.025																UNK 0	0	<	0	16090 1,634
1R-03201		5000 Highway 37 N	#3 East Perimeter	#3 East Perimeter	Air	Outdoor	Stationary Perimeter	Field Sample	N/A	1200	10/24/2000	0.003																TREM 1.00000	0		0	16091 1,635
1R-03202		5000 Highway 37 N	#4 Southeast Perimeter	#4 Southeast Perimeter	Air	Outdoor	Stationary Perimeter	Field Sample	N/A	1138	10/24/2000	< 0.002																UNK 0	0	<	0	16092 1,636
1R-03204		5000 Highway 37 N	#6 West Perimeter	#6 West Perimeter	Air	Outdoor	Stationary Perimeter	Field Sample	N/A	1200	10/24/2000	< 0.002																UNK 0	0	<	0	16093 1,637
1R-03205		5000 Highway 37 N	#7 Northwest Perimeter	#7 Northwest Gate	Air	Outdoor	Stationary Perimeter	Field Sample	N/A	1178	10/24/2000	0.003																TREM 1.00000	0		0	16094 1,638
1R-03206		5000 Highway 37 N	#9 NAFU Perimeter	#9 NAFU	Air	Outdoor	Stationary Perimeter	Field Sample	N/A	1200	10/24/2000	< 0.002																TREM 2.00000	0		0	16095 1,639
1R-03207		5000 Highway 37 N	#10 Clean Room Perimeter	#10 Clean Room	Air	Indoor	Stationary	Field Sample	N/A	1200	10/24/2000	0.005																TREM 0	1		0	16098 1,642
1R-03208		5000 Highway 37 N	Northcentral	#21 Northcentral #1	Air	Outdoor	Stationary	Field Sample	N/A	1200	10/24/2000	< 0.002																UNK 0	0	<	0	16099 1,643
1R-03209		5000 Highway 37 N	Northcentral	#22 Northcentral #2	Air	Outdoor	Stationary	Field Sample	N/A	1200	10/24/2000	0.003																UNK 0	0	<	0	16100 1,644
1R-03210	Water Hose Operator	5000 Highway 37 N	Property	Shoulder	Air	Outdoor	Personal	Field Sample	N/A	589	10/24/2000	0.056																TREM 5.00000	14		0	16101 1,645
1R-03211	Water Hose Operator	5000 Highway 37 N	Property	Shoulder	Air	Outdoor	Personal	Field Sample	N/A	66	10/24/2000	0.067																TREM 0	1		0	16104 1,646
1R-03212	Water Hose Operator	5000 Highway 37 N	Property	Shoulder	Air	Outdoor	Personal	Field Sample	N/A	594	10/24/2000	0.061																TREM 5.00000	8		0	16105 1,647
1R-03213	Water Hose Operator	5000 Highway 37 N	Property	Shoulder	Air	Outdoor	Personal	Field Sample	N/A	110	10/24/2000	0.058																TREM 2.00000	4		0	16106 1,648
1R-03220		5000 Highway 37 N	#4 Southeast Perimeter	#4 Southeast Perimeter	Air	Outdoor	Stationary Perimeter	Field Sample	N/A	1118	10/25/2000	< 0.002																UNK 0	0	<	0	16107 1,649
1R-03221		5000 Highway 37 N	#5 Southwest Perimeter	#5 Southwest Perimeter	Air	Outdoor	Stationary Perimeter	Field Sample	N/A	1158	10/25/2000	< 0.002																UNK 0	0	<	0	16108 1,650
1R-03222		5000 Highway 37 N	#6 West Perimeter	#6 West Perimeter	Air	Outdoor	Stationary Perimeter	Field Sample	N/A	1158	10/25/2000	< 0.002																UNK 0	0	<	0	16109 1,651
1R-03223		5000 Highway 37 N	#7 Northwest Perimeter	#7 Northwest Gate	Air	Outdoor	Stationary Perimeter	Field Sample	N/A	1200	10/25/2000	< 0.002																UNK 0	0	<	0	16110 1,652
1R-03224		5000 Highway 37 N	#9 NAFU Perimeter	#9 NAFU	Air	Outdoor	Stationary Perimeter	Field Sample	N/A	1200	10/25/2000	< 0.002																UNK 0	0	<	0	16111 1,653
1R-03225		5000 Highway 37 N	#10 Clean Room Perimeter	#10 Clean Room	Air	Indoor	Stationary	Field Sample	N/A	1200	10/25/2000	0.005																UNK 0	0	<	0	16112 1,654
1R-03226		5000 Highway 37 N	Volpe Trailer	#12 Volpe/EPA Trailer	Air	Indoor	Stationary	Field Sample	N/A	795	10/25/2000	0.004																UNK 0	0	<	0	16116 1,658
1R-03227		5000 Highway 37 N	Northcentral	#21 Northcentral #1	Air	Outdoor	Stationary	Field Sample	N/A	1200	10/25/2000	< 0.002																UNK 0	0	<	0	1,659
1R-03228		5000 Highway 37 N	Northcentral	#22 Northcentral #2	Air	Outdoor	Stationary	Field Sample	N/A	1200	10/25/2000	< 0.002																UNK 0	0	<	0	16118 1,660
1R-03229	Water Hose Operator	5000 Highway 37 N	Property	Shoulder	Air	Outdoor	Personal	Field Sample	N/A	528	10/25/2000	0.02																TREM 1.00000	2		0	16122 1,662
1R-03230	Water Hose Operator	5000 Highway 37 N	Property	Shoulder	Air	Outdoor	Personal	Field Sample	N/A	99	10/25/2000	0.031																UNK 0	0	<	0	16123 1,663
1R-03231	Operate - Front end loader	5000 Highway 37 N	Property	Shoulder	Air	Outdoor	Personal	Field Sample	N/A	566	10/25/2000	0.033																TREM 4.00000	2		0	16124 1,664
1R-03232	Operate - Front end loader	5000 Highway 37 N	Property	Shoulder	Air	Outdoor	Personal	Field Sample	N/A	103	10/25/2000	< 0.026																UNK 0	0	<	0	16125 1,665
1R-03237		5000 Highway 37 N	Clearance	Driveway Clearance #1	Air	Outdoor	Stationary	Field Sample	Clear	885	10/25/2000	< 0.003																UNK 0	0	<	0	16126 1,666
1R-03238		5000 Highway 37 N	Clearance	Driveway Clearance #2	Air	Outdoor	Stationary	Field Sample	Clear	1143	10/25/2000	< 0.002																UNK 0	0	<	0	16127 1,667
1R-03239		5000 Highway 37 N	Clearance	Driveway Clearance #3	Air	Outdoor	Stationary	Field Sample	Clear	1195	10/25/2000	< 0.002																UNK 0	0	<	0	16128 1,668
1R-03240		5000 Highway 37 N	Clearance	Driveway Clearance #4	Air	Outdoor	Stationary	Field Sample	Clear	788	10/25/2000	< 0.003																UNK 0	0	<	0	16129 1,669
1R-03241		5000 Highway 37 N	Clearance	Driveway Clearance #5	Air	Outdoor	Stationary	Field Sample	Clear	1200	10/25/2000	< 0.002																UNK 0	0	<	0	16130 1,670
1R-03242		5000 Highway 37 N	Waterpump Station	#23 Waterpump Station	Air	Outdoor	Stationary	Field Sample	N/A	1200	10/25/2000	< 0.002																TREM 1.00000	0		0	16135 1,675
1R-03243		5000 Highway 37 N	#2 North Main Gate Perimeter	#2 North Main Gate	Air	Outdoor	Stationary Perimeter	Field Sample	N/A	1200	10/26/2000	0.003																UNK 0	0	<	0	16136 1,676
1R-03246		5000 Highway 37 N	#5 Southwest Perimeter	#5 Southwest Perimeter	Air	Outdoor	Stationary Perimeter	Field Sample	N/A	1125	10/26/2000	< 0.002																UNK 0	0	<	0	16137 1,677
1R-03247		5000 Highway 37 N	#6 West Perimeter	#6 West Perimeter	Air	Outdoor	Stationary Perimeter	Field Sample	N/A	478	10/26/2000	< 0.006																UNK 0	0	<	0	16140 1,678
1R-03248		5000 Highway 37 N	#7 Northwest Perimeter	#7 Northwest Gate	Air	Outdoor	Stationary Perimeter	Field Sample	N/A	1128	10/26/2000	< 0.002																TREM 0	1		0	16141 1,679
1R-03249		5000 Highway 37 N	#9 NAFU Perimeter	#9 NAFU	Air	Outdoor	Stationary Perimeter	Field Sample	N/A	1200	10/26/2000	< 0.002																UNK 0	0	<	0	16142 1,680
1R-03250		5000 Highway 37 N	#10 Clean Room Perimeter	#10 Clean Room	Air	Indoor	Stationary	Field Sample	N/A	1200	10/26/2000	0.007																UNK 0	0	<	0	16143 1,681
1R-03251		5000 Highway 37 N	Marcor Office	#13 Marcor Office Trailer	Air	Indoor	Stationary	Field Sample	N/A	528	10/26/2000	< 0.005																UNK 0	0	<	0	16144 1,682
1R-03252		5000 Highway 37 N	Northcentral	#21 Northcentral #1	Air	Outdoor	Stationary	Field Sample	N/A	1248	10/26/2000	< 0.002																UNK 0	0	<	0	16145 1,683
1R-03253		5000 Highway 37 N	Northcentral	#22 Northcentral #2	Air	Outdoor	Stationary	Field Sample	N/A	1240	10/26/2000	< 0.002																UNK 0	0	<	0	16146 1,684
1R-03254		5000 Highway 37 N	Clearance	Driveway Clearance #1	Air	Outdoor	Stationary	Field Sample	Clear	1200	10/26/2000	< 0.002																UNK 0	0	<	0	16147 1,685
1R-03255		5000 Highway 37 N	Clearance	Driveway Clearance #2	Air	Outdoor	Stationary	Field Sample	Clear	1050	10/26/2000	< 0.003																UNK 0	0	<	0	16148 1,686
1R-03256		5000 Highway 37 N	Clearance	Driveway Clearance #3	Air	Outdoor	Stationary	Field Sample	Clear	1200	10/26/2000	< 0.002																UNK 0	0	<	0	16152 1,690
1R-03257		5000 Highway 37 N	Clearance	Driveway Clearance #4	Air	Outdoor	Stationary	Field Sample	Clear	1200	10/26/2000	< 0.002																UNK 0	0	<	0	16153 1,691
1R-03258		5000 Highway 37 N	Clearance	Driveway Clearance #5	Air	Outdoor	Stationary	Field Sample	Clear	1200	10/26/2000	0.003																UNK 0	0	<	0	16154 1,692
1R-03259	Traffic Control	5000 Highway 37 N	Property	Shoulder	Air	Outdoor	Personal	Field Sample	N/A	571	10/26/2000	< 0.005																TREM 1.00000	0		0	16155 1,693
1R-03260	Traffic Control	5000 Highway 37 N	Property	Shoulder	Air	Outdoor	Personal	Field Sample	N/A	66	10/26/2000	< 0.041																UNK 0	0	<	0	16156 1,694
1R-03261	Traffic Control	5000 Highway 37 N	Property	Shoulder	Air	Outdoor	Personal	Field Sample	N/A	757	10/26/2000	0.012																TREM 1.00000	0		0	16159 1,695
1R-03262	Traffic Control	5000 Highway 37 N	Property	Shoulder	Air	Outdoor	Personal	Field Sample	N/A	51	10/26/2000	< 0.041																UNK 0	0	<	0	16160 1,696
1R-03267		5000 Highway 37 N	Waterpump Station	#23 Waterpump Station	Air	Outdoor	Stationary	Field Sample	N/A	1200	10/26/2000	< 0.002																UNK 0	0	<	0	16161 1,697
1R-03268		5000 Highway 37 N	#2 North Main Gate Perimeter	#2 North Main Gate	Air	Outdoor	Stationary Perimeter	Field Sample	N/A	1218	10/27/2000	0.003																UNK 0	0	<	0	16162 1,698
1R-03271		5000 Highway 37 N	#5 Southwest Perimeter	#5 Southwest Perimeter	Air	Outdoor	Stationary Perimeter	Field Sample	N/A	1040	10/27/2000	< 0.003																TREM 1.00000	1		0	16163 1,699
1R-03272		5000 Highway 37 N	#6 West Perimeter	#6 West Perimeter	Air	Outdoor	Stationary Perimeter	Field Sample	N/A	1200	10/27/2000	< 0.002																UNK 0	0	<	0	16164 1,700
1R-03273		5000 Highway 37 N	#7 Northwest Perimeter	#7 Northwest Gate	Air	Outdoor	Stationary Perimeter	Field Sample	N/A	1200	10/27/2000	< 0.002																UNK 0	0	<	0	16165 1,701
1R-03274		5000 Highway 37 N	#9 NAFU Perimeter	#9 NAFU	Air	Outdoor	Stationary Perimeter	Field Sample	N/A	663	10/27/2000	< 0.004																TREM 1.00000	1		0	16166 1,702
1R-03275		5000 Highway 37 N	#10 Clean Room Perimeter	#10 Clean Room	Air	Indoor	Stationary	Field Sample	N/A	1218	10/27/2000	0.006																TREM 1.00000	0		0	16167 1,703
1R-03276		5000 Highway 37 N	Marcor Office	#14 Marcor Superintendent Office Trailer	Air	Indoor	Stationary	Field Sample	N/A	1200	10/27/2000	< 0.002																UNK 0	0	<	0	16170 1,706
1R-03277		5000 Highway 37 N	Northcentral	#21 Northcentral #1	Air	Outdoor	Stationary	Field Sample	N/A	1200	10/27/2000	< 0.002																UNK 0	0	<	0	16172 1,708
1R-03278		5000 Highway 37 N	Northcentral	#22 Northcentral #2	Air	Outdoor	Stationary	Field Sample	N/A	1200	10/27/2000	< 0.002																UNK 0	0	<	0	16173 1,709
1R-03279		5000 Highway 37 N	Waterpump Station	#23 Waterpump Station	Air	Outdoor	Stationary	Field Sample	N/A	1200	10/27/2000	< 0.002																UNK 0	0	<	0	16174 1,710
1R-03280		5000 Highway 37 N	Clearance	Driveway Clearance #1	Air	Outdoor	Stationary	Field Sample	Clear	993	10/27/2000	0.004																UNK 0	0	<	0	16177 1,711
1R-03281		5000 Highway 37 N	Clearance	Driveway Clearance #2	Air	Outdoor	Stationary	Field Sample	Clear	1075	10/27/2000	< 0.003																UNK 0	0	<	0	16178 1,712
1R-03282		5000 Highway 37 N	Clearance	Driveway Clearance #3	Air	Outdoor	Stationary	Field Sample	Clear	1200	10/27/2000	< 0.002																UNK 0	0	<	0	16179 1,713
1R-03283		5000 Highway 37 N	Clearance	Driveway Clearance #4	Air	Outdoor	Stationary	Field Sample	Clear	1213	10/27/2000	< 0.002																TREM 1.00000	0		0	16180 1,714
1R-03284		5000 Highway 37 N	Clearance	Driveway Clearance #5	Air	Outdoor	Stationary	Field Sample	Clear	1200	10/27/2000	< 0.002																UNK 0	0	<	0	16181 1,715
1R-03285	Foreman	5000 Highway 37 N	Property	Shoulder	Air	Outdoor	Personal	Field Sample	N/A	570	10/27/2000	< 0.005																TREM 1.00000	0		0	16182 1,716
1R-03286	Foreman	5000 Highway 37 N	Property	Shoulder	Air	Outdoor	Personal	Field Sample	N/A	66	10/27/2000	< 0.041																UNK 0	0	<	0	16183 1,717
1R-03287	Operate - Bulldozer	5000 Highway 37 N	Property	Shoulder	Air	Outdoor	Personal	Field Sample	N/A	564	10/27/2000	0.006																TREM 3.00000	0		0	16184 1,718
1R-03288	Operate - Bulldozer	5000 Highway 37 N	Property	Shoulder	Air	Outdoor	Personal	Field Sample	N/A	68	10/27/2000	< 0.04																UNK 0	0	<	0	16185 1,719
1R-03293		5000 Highway 37 N	#2 North Main Gate Perimeter	#2 North Main Gate	Air	Outdoor	Stationary Perimeter	Field Sample	N/A	1200	10/28/2000	< 0.002																UNK 0	0	<	0	16189 1,723
1R-03296		5000 Highway 37 N	#5 Southwest Perimeter	#5 Southwest Perimeter	Air	Outdoor	Stationary Perimeter	Field Sample	N/A	1200	10/28/2000	< 0.002																UNK 0	0	<	0	16190
1R-03297		5000 Highway 37 N	#6 West Perimeter	#6 West Perimeter	Air	Outdoor	Stationary Perimeter	Field Sample	N/A	1200	10/28/2000	< 0.002																UNK 0	0	<	0	16191 1,725
1R-03298		5000 Highway 37 N	#7 Northwest Perimeter	#7 Northwest Gate	Air	Outdoor	Stationary Perimeter	Field Sample	N/A	1200	10/28/2000	< 0.002																UNK 0	0	<	0	16192 1,726
1R-03299		5000 Highway 37 N	#9 NAFU Perimeter	#9 NAFU	Air	Outdoor	Stationary Perimeter	Field Sample	N/A	1200	10/28/2000	< 0.002																UNK 0	0	<	0	16193 1,727
1R-03300		5000 Highway 37 N	#10 Clean Room Perimeter	#10 Clean Room	Air	Indoor	Stationary	Field Sample	N/A	1200	10/28/2000	0.003																TREM 0	1		0	16196 1,728
1R-03301		5000 Highway 37 N	Northcentral	#21 Northcentral #1	Air	Outdoor	Stationary	Field Sample	N/A	1200	10/28/2000	< 0.002																UNK 0	0	<	0	16197 1,729
1R-03302		5000 Highway 37 N	Northcentral	#22 Northcentral #2	Air	Outdoor	Stationary	Field Sample	N/A	1200	10/28/2000	< 0.002																UNK 0	0	<	0	16198 1,731
1R-03303		5000 Highway 37 N	Waterpump Station	#23 Waterpump Station	Air	Outdoor	Stationary	Field Sample	N/A	1200	10/28/2000	< 0.002																UNK 0	0	<	0	16199 1,732
1R-03304	Project Manager	5000 Highway 37 N	Property	Shoulder	Air	Outdoor	Personal	Field Sample	N/A	518	10/28/2000	< 0.005																UNK 0	0	<	0	16200 1,733
1R-03305	Project Manager	5000 Highway 37 N	Property	Shoulder	Air	Outdoor	Personal	Field Sample	N/A	66	10/28/2000	< 0.041																UNK 0	0	<	0	16201 1,734
1R-03306	Labor	5000 Highway 37 N	Property	Shoulder	Air	Outdoor	Personal	Field Sample	N/A	518	10/28/2000	0.018																UNK 0	0	<	0	16202 1,735
1R-03307	Labor	5000 Highway 37 N	Property	Shoulder	Air	Outdoor	Personal	Field Sample	N/A	66	10/28/2000	0.208																TREM 5.00000	8	1	0	16203 1,736
1R-03312		5000 Highway 37 N	#2 North Main Gate Perimeter	#2 North Main Gate	Air	Outdoor	Stationary Perimeter	Field Sample	N/A	1213	10/30/2000	0.002																TREM 4.00000	2		0	16204 1,737
1R-03315		5000 Highway 37 N	#5 Southwest Perimeter	#5 Southwest Perimeter	Air	Outdoor	Stationary Perimeter	Field Sample	N/A	1075	10/30/2000	< 0.003																UNK 0	0	<	0	16208 1,741
1R-03316		5000 Highway 37 N	#6 West Perimeter	#6 West Perimeter	Air	Outdoor	Stationary Perimeter	Field Sample	N/A	1200	10/30/2000	< 0.002																TREM 1.00000	1		0	16209 1,742
1R-03317		5000 Highway 37 N	#7 Northwest Perimeter	#7 Northwest Gate	Air	Outdoor	Stationary Perimeter	Field Sample	N/A	1200	10/30/2000	< 0.002																UNK 0	0	<	0	16210 1,743
1R-03318		5000 Highway 37 N	#9 NAFU Perimeter	#9 NAFU	Air	Outdoor	Stationary Perimeter	Field Sample	N/A	1213	10/30/2000	< 0.002																UNK 0	0	<	0	16211 1,744
1R-03319		5000 Highway 37 N	#10 Clean Room Perimeter	#10 Clean Room	Air	Outdoor	Stationary Perimeter	Field Sample	N/A	1213	10/30/2000	< 0.002																UNK 0	0	<	0	16212 1,745
1R-03320		5000 Highway 37 N	Northcentral	#21 Northcentral #1	Air	Outdoor	Stationary	Field Sample	N/A	1200	10/30/2000	< 0.002																UNK 0	0	<	0	16215 1,746
1R-03321		5000 Highway 37 N	Northcentral	#22 Northcentral #2	Air	Outdoor	Stationary	Field Sample	N/A	1200	10/30/2000	< 0.002																UNK 0	0	<	0	16216 1,747
1R-03322		5000 Highway 37 N	Waterpump Station	#23 Waterpump Station	Air	Outdoor	Stationary	Field Sample	N/A	1213	10/30/2000	< 0.002																UNK 0	0	<	0	16217 1,748
1R-03331	Traffic Control	5000 Highway 37 N	Property	Shoulder	Air	Outdoor	Personal	Field Sample	N/A	576	10/30/2000	0.025																TREM 4.00000	0		0	16218 1,749
1R-03332	Traffic Control	5000 Highway 37 N	Property	Shoulder	Air	Outdoor	Personal	Field Sample	N/A	66	10/30/2000	< 0.041																UNK 0	0	<	0	16219 1,750
1R-03333	Traffic Control	5000 Highway 37 N	Property	Shoulder	Air	Outdoor	Personal	Field Sample	N/A	390	10/30/2000	0.021																TREM 0	1		0	16220 1,751
1R-03334	Traffic Control	5000 Highway 37 N	Property	Shoulder	Air	Outdoor	Personal	Field Sample	N/A	66	10/30/2000	< 0.041																UNK 0	0	<	0	16221 1,752
1R-03339		5000 Highway 37 N	#2 North Main Gate Perimeter	#2 North Main Gate	Air	Outdoor	Stationary Perimeter	Field Sample	N/A	1200	10/31/2000	< 0.002																UNK 0	0	<	0	16222 1,753

												PCM (METHOD - NIOSH 7400)	AHERA / ASTM 5755																		
														Poisson Concentration Confidence Interval (90% Confidence Interval on Concentration)		Libby Amphiboles (LA)				Chrysotile (C)				Other Amphiboles (OA)				Total Asbestos			
Sample ID	Task	Property Group (Location)	Sample Group	Location Description (Sub Location)	Media Type	Matrix	Sample Type	Category	Pre Post Clear	Vol (air=L)/ Area (dust=cm²)	Sample Date	Fibers/CC	Filter Status Non Analyzed	Lower Bound	Upper Bound	S<Su	S>Su	Analytical Sensitivity (Air = S/cc) or (Dust = S/cm²)	Asb conc (Air = S/cc) or (Dust = S/cm²)	S<Su	S>Su	Analytical Sensitivity (Air = S/cc) or (Dust = S/cm²)	Asb conc (Air = S/cc) or (Dust = S/cm²)	S<Su	S>Su	Analytical Sensitivity (Air = S/cc) or (Dust = S/cm²)	Asb conc (Air = S/cc) or (Dust = S/cm²)	Asbestos Type Identified	S<Su	S>Su	Asb conc (Air = S/cc) or (Dust = S/cm²)
1R-03342		5000 Highway 37 N	#5 Southwest Perimeter	#5 Southwest Perimeter	Air	Outdoor	Stationary Perimeter	Field Sample	N/A	1200	10/31/2000	< 0.002																UNK	0	0 <	0	16226 1,757
1R-03343		5000 Highway 37 N	#6 West Perimeter	#6 West Perimeter	Air	Outdoor	Stationary Perimeter	Field Sample	N/A	963	10/31/2000	< 0.003																UNK	0	0 <	0	16227 1,758
1R-03344		5000 Highway 37 N	#7 Northwest Perimeter	#7 Northwest Gate	Air	Outdoor	Stationary Perimeter	Field Sample	N/A	1200	10/31/2000	< 0.002																UNK	0	0 <	0	16228 1,759
1R-03345		5000 Highway 37 N	#9 NAFU Perimeter	#9 NAFU	Air	Outdoor	Stationary Perimeter	Field Sample	N/A	1200	10/31/2000	0.003																UNK	0	0 <	0	16230 1,761
1R-03346		5000 Highway 37 N	#10 Clean Room Perimeter	#10 Clean Room	Air	Indoor	Stationary	Field Sample	N/A	1200	10/31/2000	< 0.002																UNK	0	0 <	0	16233 1,762
1R-03347		5000 Highway 37 N	Northcentral	#21 Northcentral #1	Air	Outdoor	Stationary	Field Sample	N/A	1200	10/31/2000	< 0.002																UNK	0	0 <	0	16234 1,763
1R-03348		5000 Highway 37 N	Northcentral	#22 Northcentral #2	Air	Outdoor	Stationary	Field Sample	N/A	1200	10/31/2000	< 0.002																UNK	0	0 <	0	16237 1,766
1R-03349		5000 Highway 37 N	Waterpump Station	#23 Waterpump Station	Air	Outdoor	Stationary	Field Sample	N/A	1200	10/31/2000	< 0.002																UNK	0	0 <	0	16238 1,767
1R-03350		5000 Highway 37 N	Volpe Trailer	#12 Volpe/EPA Trailer	Air	Indoor	Stationary	Field Sample	N/A	1200	10/31/2000	0.012																UNK	0	0 <	0	16239 1,768
1R-03351	Operate - Loader/ Water Truck	5000 Highway 37 N	Property	Shoulder	Air	Outdoor	Personal	Field Sample	N/A	576	10/31/2000	0.027																TREM	0	1	0	16240 1,769
1R-03352	Operate - Loader/ Water Truck	5000 Highway 37 N	Property	Shoulder	Air	Outdoor	Personal	Field Sample	N/A	70	10/31/2000	0.126																UNK	0	0 <	0	16241 1,770
1R-03353	Operate - Excavator	5000 Highway 37 N	Property	Shoulder	Air	Outdoor	Personal	Field Sample	N/A	576	10/31/2000	0.074																TREM	1.00000	2	0	16242 1,771
1R-03354	Operate - Excavator	5000 Highway 37 N	Property	Shoulder	Air	Outdoor	Personal	Field Sample	N/A	73	10/31/2000	0.094																TREM	2.00000	3	0	16243 1,772
1R-03462		5000 Highway 37 N	#5 Southwest Perimeter	#5 Southwest Perimeter	Air	Outdoor	Stationary Perimeter	Field Sample	N/A	1013	11/1/2000	< 0.003																UNK	0	0 <	0	16244 1,773
1R-03463		5000 Highway 37 N	#6 West Perimeter	#6 West Perimeter	Air	Outdoor	Stationary Perimeter	Field Sample	N/A	1020	11/1/2000	< 0.003																UNK	0	0 <	0	16245 1,774
1R-03464		5000 Highway 37 N	#7 Northwest Perimeter	#7 Northwest Gate	Air	Outdoor	Stationary Perimeter	Field Sample	N/A	1200	11/1/2000	< 0.002																UNK	0	0 <	0	16246 1,775
1R-03465		5000 Highway 37 N	#9 NAFU Perimeter	#9 NAFU	Air	Outdoor	Stationary Perimeter	Field Sample	N/A	1200	11/1/2000	< 0.002																UNK	0	0 <	0	16250 1,779
1R-03466		5000 Highway 37 N	#10 Clean Room Perimeter	#10 Clean Room	Air	Indoor	Stationary	Field Sample	N/A	1200	11/1/2000	< 0.002																UNK	0	0 <	0	16252 1,781
1R-03467		5000 Highway 37 N	Marcor Office	#13 Marcor Office Trailer	Air	Indoor	Stationary	Field Sample	N/A	593	11/1/2000	< 0.005																UNK	0	0 <	0	16253 1,782
1R-03468		5000 Highway 37 N	Northcentral	#21 Northcentral #1	Air	Outdoor	Stationary	Field Sample	N/A	1213	11/1/2000	< 0.002																UNK	0	0 <	0	16269 1,795
1R-03469		5000 Highway 37 N	Northcentral	#22 Northcentral #2	Air	Outdoor	Stationary	Field Sample	N/A	1200	11/1/2000	< 0.002																UNK	0	0 <	0	16270 1,796
1R-03470		5000 Highway 37 N	Waterpump Station	#23 Waterpump Station	Air	Outdoor	Stationary	Field Sample	N/A	1200	11/1/2000	< 0.002																UNK	0	0 <	0	16271 1,797
1R-03471	Labor	5000 Highway 37 N	Property	Shoulder	Air	Outdoor	Personal	Field Sample	N/A	431	11/1/2000	0.01																TREM	2.00000	3	0	16275 1,799
1R-03472	Labor	5000 Highway 37 N	Property	Shoulder	Air	Outdoor	Personal	Field Sample	N/A	66	11/1/2000	< 0.041																UNK	0	0 <	0	16276 1,800
1R-03474	Labor	5000 Highway 37 N	Property	Shoulder	Air	Outdoor	Personal	Field Sample	N/A	66	11/1/2000	< 0.041																UNK	0	0 <	0	16277 1,801
1R-03481		5000 Highway 37 N	#2 North Main Gate Perimeter	#2 North Main Gate	Air	Outdoor	Stationary Perimeter	Field Sample	N/A	1215	11/2/2000	< 0.002																UNK	0	0 <	0	16278 1,802
1R-03484		5000 Highway 37 N	#5 Southwest Perimeter	#5 Southwest Perimeter	Air	Outdoor	Stationary Perimeter	Field Sample	N/A	995	11/2/2000	< 0.003																UNK	0	0 <	0	16279 1,803
1R-03485		5000 Highway 37 N	#6 West Perimeter	#6 West Perimeter	Air	Outdoor	Stationary Perimeter	Field Sample	N/A	963	11/2/2000	< 0.003																UNK	0	0 <	0	16280 1,804
1R-03486		5000 Highway 37 N	#7 Northwest Perimeter	#7 Northwest Gate	Air	Outdoor	Stationary Perimeter	Field Sample	N/A	1200	11/2/2000	< 0.002																UNK	0	0 <	0	16281 1,805
1R-03488		5000 Highway 37 N	#10 Clean Room Perimeter	#10 Clean Room	Air	Indoor	Stationary	Field Sample	N/A	1215	11/2/2000	< 0.002																TREM	1.00000	0	0	16282 1,806
1R-03489		5000 Highway 37 N	Northcentral	#21 Northcentral #1	Air	Outdoor	Stationary	Field Sample	N/A	1200	11/2/2000	< 0.002																UNK	0	0 <	0	16283 1,807
1R-03490		5000 Highway 37 N	Northcentral	#22 Northcentral #2	Air	Outdoor	Stationary	Field Sample	N/A	1210	11/2/2000	< 0.002																UNK	0	0 <	0	16284 1,808
1R-03491		5000 Highway 37 N	Waterpump Station	#23 Waterpump Station	Air	Outdoor	Stationary	Field Sample	N/A	1200	11/2/2000	< 0.002																UNK	0	0 <	0	16309 1,833
1R-03492		5000 Highway 37 N	Marcor Office	#14 Marcor Superintendent Office Trailer	Air	Outdoor	Stationary	Field Sample	N/A	1200	11/2/2000	< 0.002																UNK	0	0 <	0	16356 1,874
1R-03496	Drive - Water truck	5000 Highway 37 N	Property	Shoulder	Air	Outdoor	Personal	Field Sample	N/A	73	11/2/2000																	TREM	5.00000	3	0	16357
1R-03497	Labor	5000 Highway 37 N	Property	Shoulder	Air	Outdoor	Personal	Field Sample	N/A	484	11/2/2000	0.016																TREM	2.00000	1	0	16358
1R-03498	Labor	5000 Highway 37 N	Property	Shoulder	Air	Outdoor	Personal	Field Sample	N/A	70	11/2/2000	< 0.039																UNK	0	0 <	0	16362
1R-03503		5000 Highway 37 N	#2 North Main Gate Perimeter	#2 North Main Gate	Air	Outdoor	Stationary Perimeter	Field Sample	N/A	1213	11/3/2000	< 0.002																UNK	0	0 <	0	16365 1,879
1R-03504		5000 Highway 37 N	#3 East Perimeter	#3 East Perimeter	Air	Outdoor	Stationary Perimeter	Field Sample	N/A	1205	11/3/2000	< 0.002																UNK	0	0 <	0	16366 1,880
1R-03505		5000 Highway 37 N	#4 Southeast Perimeter	#4 Southeast Perimeter	Air	Outdoor	Stationary Perimeter	Field Sample	N/A	935	11/3/2000	< 0.003																UNK	0	0 <	0	16367 1,881
1R-03506		5000 Highway 37 N	#5 Southwest Perimeter	#5 Southwest Perimeter	Air	Outdoor	Stationary Perimeter	Field Sample	N/A	983	11/3/2000	< 0.003																UNK	0	0 <	0	16368 1,882
1R-03509		5000 Highway 37 N	#9 NAFU Perimeter	#9 NAFU	Air	Outdoor	Stationary Perimeter	Field Sample	N/A	1225	11/3/2000	< 0.002																UNK	0	0 <	0	16369 1,883
1R-03510		5000 Highway 37 N	#10 Clean Room Perimeter	#10 Clean Room	Air	Indoor	Stationary	Field Sample	N/A	1225	11/3/2000	0.004																TREM	1.00000	0	0	16370 1,884
1R-03511		5000 Highway 37 N	Northcentral	#21 Northcentral #1	Air	Outdoor	Stationary	Field Sample	N/A	1200	11/3/2000	< 0.002																UNK	0	0 <	0	16371 1,885
1R-03512		5000 Highway 37 N	Northcentral	#22 Northcentral #2	Air	Outdoor	Stationary	Field Sample	N/A	1200	11/3/2000	< 0.002																UNK	0	0 <	0	16372 1,886
1R-03513		5000 Highway 37 N	Waterpump Station	#23 Waterpump Station	Air	Outdoor	Stationary	Field Sample	N/A	1225	11/3/2000	< 0.002																UNK	0	0 <	0	16373 1,887
1R-03517	Operate - Bulldozer	5000 Highway 37 N	Property	Shoulder	Air	Outdoor	Personal	Field Sample	N/A	90	11/3/2000	0.142																UNK	0	0 <	0	16377 1,891
1R-03518	Worker	5000 Highway 37 N	Property	Shoulder	Air	Outdoor	Personal	Field Sample	N/A	624	11/3/2000	0.027																TREM	2.00000	6	0	16379 1,893
1R-03519	Worker	5000 Highway 37 N	Property	Shoulder	Air	Outdoor	Personal	Field Sample	N/A	92	11/3/2000	0.112																TREM	4.00000	2	0	16380 1,894
1R-03524		5000 Highway 37 N	#2 North Main Gate Perimeter	#2 North Main Gate	Air	Outdoor	Stationary Perimeter	Field Sample	N/A	820	11/4/2000	< 0.003																UNK	0	0 <	0	16381 1,895
1R-03525		5000 Highway 37 N	#3 East Perimeter	#3 East Perimeter	Air	Outdoor	Stationary Perimeter	Field Sample	N/A	835	11/4/2000	< 0.003																UNK	0	0 <	0	16382 1,896
1R-03526		5000 Highway 37 N	#4 Southeast Perimeter	#4 Southeast Perimeter	Air	Outdoor	Stationary Perimeter	Field Sample	N/A	788	11/4/2000	< 0.003																UNK	0	0 <	0	16383 1,897
1R-03527		5000 Highway 37 N	#5 Southwest Perimeter	#5 Southwest Perimeter	Air	Outdoor	Stationary Perimeter	Field Sample	N/A	838	11/4/2000	< 0.003																UNK	0	0 <	0	16386 1,898
1R-03530		5000 Highway 37 N	#9 NAFU Perimeter	#9 NAFU	Air	Outdoor	Stationary Perimeter	Field Sample	N/A	810	11/4/2000	< 0.003																UNK	0	0 <	0	126,947
1R-03531		5000 Highway 37 N	#10 Clean Room Perimeter	#10 Clean Room	Air	Indoor	Stationary	Field Sample	N/A	970	11/4/2000	0.003																UNK	0	0 <	0	16387 1,899
1R-03532		5000 Highway 37 N	Northcentral	#21 Northcentral #1	Air	Outdoor	Stationary	Field Sample	N/A	858	11/4/2000	< 0.003																UNK	0	0 <	0	16388 1,900
1R-03533		5000 Highway 37 N	Northcentral	#22 Northcentral #2	Air	Outdoor	Stationary	Field Sample	N/A	863	11/4/2000	< 0.003																UNK	0	0 <	0	16389 1,901
1R-03534		5000 Highway 37 N	Waterpump Station	#23 Waterpump Station	Air	Outdoor	Stationary	Field Sample	N/A	815	11/4/2000	< 0.003																UNK	0	0 <	0	16390 1,902
1R-03538	Operate - Bulldozer	5000 Highway 37 N	Property	Shoulder	Air	Outdoor	Personal	Field Sample	N/A	99	11/4/2000	0.03																UNK	0	0 <	0	16391 1,903
1R-03539	Foreman	5000 Highway 37 N	Property	Shoulder	Air	Outdoor	Personal	Field Sample	N/A	581	11/4/2000	0.016																UNK	0	0 <	0	16392 1,904
1R-03540	Foreman	5000 Highway 37 N	Property	Shoulder	Air	Outdoor	Personal	Field Sample	N/A	84	11/4/2000	< 0.032																UNK	0	0 <	0	16393 1,905
1R-03545		5000 Highway 37 N	#2 North Main Gate Perimeter	#2 North Main Gate	Air	Outdoor	Stationary Perimeter	Field Sample	N/A	1250	11/6/2000	< 0.002																TREM	0	2	0	16394 1,906
1R-03548		5000 Highway 37 N	#5 Southwest Perimeter	#5 Southwest Perimeter	Air	Outdoor	Stationary Perimeter	Field Sample	N/A	1118	11/6/2000	< 0.002																UNK	0	0 <	0	16398 1,910
1R-03549		5000 Highway 37 N	#6 West Perimeter	#6 West Perimeter	Air	Outdoor	Stationary Perimeter	Field Sample	N/A	1000	11/6/2000	< 0.003																UNK	0	0 <	0	16400 1,912
1R-03550		5000 Highway 37 N	#7 Northwest Perimeter	#7 Northwest Gate	Air	Outdoor	Stationary Perimeter	Field Sample	N/A	1183	11/6/2000	< 0.002																UNK	0	0 <	0	16401
1R-03551		5000 Highway 37 N	#9 NAFU Perimeter	#9 NAFU	Air	Outdoor	Stationary Perimeter	Field Sample	N/A	1250	11/6/2000	< 0.002																UNK	0	0 <	0	16402 1,914
1R-03552		5000 Highway 37 N	#10 Clean Room Perimeter	#10 Clean Room	Air	Indoor	Stationary	Field Sample	N/A	1250	11/6/2000	< 0.002																TREM	0	1	0	16403
1R-03553		5000 Highway 37 N	Northcentral	#21 Northcentral #1	Air	Outdoor	Stationary	Field Sample	N/A	1210	11/6/2000	< 0.002																UNK	0	0 <	0	16404 1,916
1R-03554		5000 Highway 37 N	Northcentral	#22 Northcentral #2	Air	Outdoor	Stationary	Field Sample	N/A	588	11/6/2000	< 0.005																UNK	0	0 <	0	16407 1,917
1R-03555		5000 Highway 37 N	Waterpump Station	#23 Waterpump Station	Air	Outdoor	Stationary	Field Sample	N/A	1200	11/6/2000	< 0.002																UNK	0	0 <	0	16408 1,918
1R-03558	Labor	5000 Highway 37 N	Property	Shoulder	Air	Outdoor	Personal	Field Sample	N/A	576	11/6/2000	0.012																UNK	0	0 <	0	16409 1,919
1R-03559	Labor	5000 Highway 37 N	Property	Shoulder	Air	Outdoor	Personal	Field Sample	N/A	66	11/6/2000	< 0.041																UNK	0	0 <	0	16410 1,920
1R-03560	Operate - Bulldozer	5000 Highway 37 N	Property	Shoulder	Air	Outdoor	Personal	Field Sample	N/A	580	11/6/2000	0.018																TREM	7.00000	1	0	16411 1,921
1R-03581	Operate - Bulldozer	5000 Highway 37 N	Property	Shoulder	Air	Outdoor	Personal	Field Sample	N/A	66	11/6/2000	< 0.041																UNK	0	0 <	0	16412 1,922
1R-03586		5000 Highway 37 N	#10 Clean Room Perimeter	#10 Clean Room	Air	Indoor	Stationary	Field Sample	N/A	1288	11/5/2000	0.015																UNK	0	0 <	0	16413 1,923
1R-03587	Traffic Control	5000 Highway 37 N	Property	Shoulder	Air	Outdoor	Personal	Field Sample	N/A	619	11/5/2000	0.009																UNK	0	0 <	0	16414 1,924
1R-03588	Traffic Control	5000 Highway 37 N	Property	Shoulder	Air	Outdoor	Personal	Field Sample	N/A	68	11/5/2000	< 0.04																UNK	0	0 <	0	16415 1,925
1R-03589	Traffic Control	5000 Highway 37 N	Property	Shoulder	Air	Outdoor	Personal	Field Sample	N/A	312	11/5/2000	< 0.009																UNK	0	0 <	0	16419 1,929
1R-03590	Traffic Control	5000 Highway 37 N	Property	Shoulder	Air	Outdoor	Personal	Field Sample	N/A	66	11/5/2000	< 0.041																UNK	0	0 <	0	16422 1,932
1R-03593		5000 Highway 37 N	#2 North Main Gate Perimeter	#2 North Main Gate	Air	Outdoor	Stationary Perimeter	Field Sample	N/A	1225	11/7/2000	0.003																UNK	0	0 <	0	16423
1R-03596		5000 Highway 37 N	#5 Southwest Perimeter	#5 Southwest Perimeter	Air	Outdoor	Stationary Perimeter	Field Sample	N/A	935	11/7/2000	< 0.003																UNK	0	0 <	0	16424 1,934
1R-03597		5000 Highway 37 N	#6 West Perimeter	#6 West Perimeter	Air	Outdoor	Stationary Perimeter	Field Sample	N/A	915	11/7/2000	< 0.003																UNK	0	0 <	0	16427 1,935
1R-03598		5000 Highway 37 N	#7 Northwest Perimeter	#7 Northwest Gate	Air	Outdoor	Stationary Perimeter	Field Sample	N/A	1155	11/7/2000	< 0.002																UNK	0	0 <	0	16428 1,936
1R-03599		5000 Highway 37 N	#9 NAFU Perimeter	#9 NAFU	Air	Outdoor	Stationary Perimeter	Field Sample	N/A	1225	11/7/2000	< 0.002																UNK	0	0 <	0	16429 1,937
1R-03600		5000 Highway 37 N	#10 Clean Room Perimeter	#10 Clean Room	Air	Indoor	Stationary	Field Sample	N/A	1225	11/7/2000	< 0.002																UNK	0	0 <	0	1,938
1R-03601		5000 Highway 37 N	Northcentral	#21 Northcentral #1	Air	Outdoor	Stationary	Field Sample	N/A	1208	11/7/2000	< 0.002																UNK	0	0 <	0	16431 1,939
1R-03602		5000 Highway 37 N	Northcentral	#22 Northcentral #2	Air	Outdoor	Stationary	Field Sample	N/A	1173	11/7/2000	< 0.002																UNK	0	0 <	0	16432 1,940
1R-03603		5000 Highway 37 N	Waterpump Station	#23 Waterpump Station	Air	Outdoor	Stationary	Field Sample	N/A	1200	11/7/2000	< 0.002																UNK	0	0 <	0	16433 1,941
1R-03606	Labor	5000 Highway 37 N	Property	Shoulder	Air	Outdoor	Personal	Field Sample	N/A	576	11/7/2000	0.011																TREM	2.00000	1	0	16434 1,942
1R-03607	Labor	5000 Highway 37 N	Property	Shoulder	Air	Outdoor	Personal	Field Sample	N/A	77	11/7/2000	< 0.035																TREM	1.00000	0	0	16435 1,943
1R-03608	Labor	5000 Highway 37 N	Property	Shoulder	Air	Outdoor	Personal	Field Sample	N/A	592	11/7/2000	0.014																TREM	0	1	0	16436 1,944
1R-03609	Labor	5000 Highway 37 N	Property	Shoulder	Air	Outdoor	Personal	Field Sample	N/A	73	11/7/2000	< 0.037																UNK	0	0 <	0	16439 1,945
1R-03614		5000 Highway 37 N	#2 North Main Gate Perimeter	#2 North Main Gate	Air	Outdoor	Stationary Perimeter	Field Sample	N/A	1178	11/8/2000	< 0.002																UNK	0	0 <	0	16440 1,946
1R-03617		5000 Highway 37 N	#5 Southwest Perimeter	#5 Southwest Perimeter	Air	Outdoor	Stationary Perimeter	Field Sample	N/A	1140	11/8/2000	< 0.002																UNK	0	0 <	0	16441 1,947
1R-03618		5000 Highway 37 N	#6 West Perimeter	#6 West Perimeter	Air	Outdoor	Stationary Perimeter	Field Sample	N/A	925	11/8/2000	< 0.003																UNK	0	0 <	0	16442 1,948

												PCM (METHOD - NIOSH 7400)	AHERA / ASTM 5755																			
														Poisson Concentration Confidence Interval (90% Confidence Interval on Concentration)		Libby Amphiboles (LA)				Chrysotile (C)				Other Amphiboles (OA)				Total Asbestos			
Sample ID	Task	Property Group (Location)	Sample Group	Location Description (Sub Location)	Media Type	Matrix	Sample Type	Category	Pre Post Clear	Vol (air=L)/ Area (dust=cm²)	Sample Date	Fibers/CC	Filter Status Non Analyzed	Lower Bound	Upper Bound	S<Su	S>Su	Analytical Sensitivity (Air = S/cc) or (Dust = S/cm²)	Asb conc (Air = S/cc) or (Dust = S/cm²)	S<Su	S>Su	Analytical Sensitivity (Air = S/cc) or (Dust = S/cm²)	Asb conc (Air = S/cc) or (Dust = S/cm²)	S<Su	S>Su	Analytical Sensitivity (Air = S/cc) or (Dust = S/cm²)	Asb conc (Air = S/cc) or (Dust = S/cm²)	Asbestos Type Identified	S<Su	S>Su	Asb conc (Air = S/cc) or (Dust = S/cm²)
1R-03619		5000 Highway 37 N	#7 Northwest Perimeter	#7 Northwest Gate	Air	Outdoor	Stationary Perimeter	Field Sample	N/A	1133	11/8/2000	< 0.002															UNK	0	0	< 0	16443 1,949
1R-03620		5000 Highway 37 N	#9 NAFU Perimeter	#9 NAFU	Air	Outdoor	Stationary Perimeter	Field Sample	N/A	1250	11/8/2000	< 0.002															UNK	0	0	< 0	16444 1,950
1R-03621		5000 Highway 37 N	#10 Clean Room Perimeter	#10 Clean Room	Air	Indoor	Stationary	Field Sample	N/A	1300	11/8/2000	0.005															TREM	1.00000	0	0	16445 1,951
1R-03622		5000 Highway 37 N	Northcentral	#21 Northcentral #1	Air	Outdoor	Stationary	Field Sample	N/A	1150	11/8/2000	< 0.002															UNK	0	0	< 0	16448
1R-03623		5000 Highway 37 N	Northcentral	#22 Northcentral #2	Air	Outdoor	Stationary	Field Sample	N/A	1150	11/8/2000	< 0.002															UNK	0	0	< 0	16449
1R-03624		5000 Highway 37 N	Waterpump Station	#23 Waterpump Station	Air	Outdoor	Stationary	Field Sample	N/A	1125	11/8/2000	< 0.002															TREM	1.00000	0	0	16452
1R-03625		5000 Highway 37 N	Volpe Trailer	#12 Volpe/PES Office Trailer	Air	Indoor	Stationary	Field Sample	N/A	1258	11/8/2000	0.006															UNK	0	0	< 0	16453
1R-03627	Drive - Water truck	5000 Highway 37 N	Property	Shoulder	Air	Outdoor	Personal	Field Sample	N/A	78	11/8/2000	0.011															TREM	0	2	0	16456
1R-03628	Operate - Excavator	5000 Highway 37 N	Property	Shoulder	Air	Outdoor	Personal	Field Sample	N/A	855	11/8/2000	0.013															TREM	1.00000	0	0	16457
1R-03629	Operate - Excavator	5000 Highway 37 N	Property	Shoulder	Air	Outdoor	Personal	Field Sample	N/A	75	11/8/2000	0.077															UNK	0	0	< 0	16508
1R-03634		5000 Highway 37 N	#2 North Main Gate Perimeter	#2 North Main Gate	Air	Outdoor	Stationary Perimeter	Field Sample	N/A	1213	11/9/2000	< 0.002															UNK	0	0	< 0	16509
1R-03637		5000 Highway 37 N	#5 Southwest Perimeter	#5 Southwest Perimeter	Air	Outdoor	Stationary Perimeter	Field Sample	N/A	1028	11/9/2000	< 0.003															UNK	0	0	< 0	16511
1R-03638		5000 Highway 37 N	#6 West Perimeter	#6 West Perimeter	Air	Outdoor	Stationary Perimeter	Field Sample	N/A	1000	11/9/2000	< 0.003															UNK	0	0	< 0	16512
1R-03639		5000 Highway 37 N	#7 Northwest Perimeter	#7 Northwest Gate	Air	Outdoor	Stationary Perimeter	Field Sample	N/A	1238	11/9/2000	< 0.002															UNK	0	0	< 0	16565
1R-03640		5000 Highway 37 N	#9 NAFU Perimeter	#9 NAFU	Air	Outdoor	Stationary Perimeter	Field Sample	N/A	1200	11/9/2000	0.003															UNK	0	0	< 0	16566
1R-03641		5000 Highway 37 N	#10 Clean Room Perimeter	#10 Clean Room	Air	Indoor	Stationary	Field Sample	N/A	1200	11/9/2000	0.011															UNK	0	0	< 0	16567
1R-03642		5000 Highway 37 N	Northcentral	#21 Northcentral #1	Air	Outdoor	Stationary	Field Sample	N/A	1168	11/9/2000	< 0.002															UNK	0	0	< 0	16568
1R-03643		5000 Highway 37 N	Northcentral	#22 Northcentral #2	Air	Outdoor	Stationary	Field Sample	N/A	1200	11/9/2000	< 0.002															UNK	0	0	< 0	16575
1R-03644		5000 Highway 37 N	Waterpump Station	#23 Waterpump Station	Air	Outdoor	Stationary	Field Sample	N/A	1200	11/9/2000	< 0.002															UNK	0	0	< 0	16576
1R-03645		5000 Highway 37 N	Marcor Office	#13 Marcor Office Trailer	Air	Indoor	Stationary	Field Sample	N/A	1125	11/9/2000	0.006															UNK	0	0	< 0	16577
1R-03646	Foreman	5000 Highway 37 N	Property	Shoulder	Air	Outdoor	Personal	Field Sample	N/A	601	11/9/2000	0.01															UNK	0	0	< 0	16578
1R-03647	Foreman	5000 Highway 37 N	Property	Shoulder	Air	Outdoor	Personal	Field Sample	N/A	77	11/9/2000	0.035															UNK	0	0	< 0	16580 0,018
1R-03648	Project Manager	5000 Highway 37 N	Property	Shoulder	Air	Outdoor	Personal	Field Sample	N/A	602	11/9/2000	0.016															UNK	0	0	< 0	16634 2,072
1R-03649	Project Manager	5000 Highway 37 N	Property	Shoulder	Air	Outdoor	Personal	Field Sample	N/A	70	11/9/2000	< 0.039															UNK	0	0	< 0	16635 2,073
1R-03654		5000 Highway 37 N	#2 North Main Gate Perimeter	#2 North Main Gate	Air	Outdoor	Stationary Perimeter	Field Sample	N/A	1200	11/10/2000	< 0.002															UNK	0	0	< 0	16636 2,074
1R-03657		5000 Highway 37 N	#5 Southwest Perimeter	#5 Southwest Perimeter	Air	Outdoor	Stationary Perimeter	Field Sample	N/A	978	11/10/2000	< 0.003															UNK	0	0	< 0	16637 2,075
1R-03658		5000 Highway 37 N	#6 West Perimeter	#6 West Perimeter	Air	Outdoor	Stationary Perimeter	Field Sample	N/A	950	11/10/2000	< 0.003															UNK	0	0	< 0	16638 2,076
1R-03659		5000 Highway 37 N	#7 Northwest Perimeter	#7 Northwest Gate	Air	Outdoor	Stationary Perimeter	Field Sample	N/A	1235	11/10/2000	< 0.002															UNK	0	0	< 0	16639 2,077
1R-03660		5000 Highway 37 N	#9 NAFU Perimeter	#9 NAFU	Air	Outdoor	Stationary Perimeter	Field Sample	N/A	1225	11/10/2000	< 0.002															UNK	0	0	< 0	16640 2,078
1R-03661		5000 Highway 37 N	#10 Clean Room Perimeter	#10 Clean Room	Air	Indoor	Stationary	Field Sample	N/A	1225	11/10/2000	0.002															TREM	2.00000	1	0	16641 2,079
1R-03662		5000 Highway 37 N	Northcentral	#21 Northcentral #1	Air	Outdoor	Stationary	Field Sample	N/A	1200	11/10/2000	< 0.002															UNK	0	0	< 0	16642 2,080
1R-03663		5000 Highway 37 N	Northcentral	#22 Northcentral #2	Air	Outdoor	Stationary	Field Sample	N/A	950	11/10/2000	< 0.003															UNK	0	0	< 0	2,081
1R-03664		5000 Highway 37 N	Waterpump Station	#23 Waterpump Station	Air	Outdoor	Stationary	Field Sample	N/A	1075	11/10/2000	< 0.003															UNK	0	0	< 0	16644 2,082
1R-03665		5000 Highway 37 N	Marcor Office	#14 Marcor Superintendent Office Trailer	Air	Indoor	Stationary	Field Sample	N/A	900	11/10/2000	0.008															TREM	1.00000	0	0	16645 2,083
1R-03670	Operate - Bulldozer	5000 Highway 37 N	Property	Shoulder	Air	Outdoor	Personal	Field Sample	N/A	596	11/10/2000	0.057															TREM	2.00000	2	0	16646 2,084
1R-03671	Operate - Bulldozer	5000 Highway 37 N	Property	Shoulder	Air	Outdoor	Personal	Field Sample	N/A	66	11/10/2000	0.052															TREM	0	2	0	16647 2,085
1R-03672	Operate - Excavator	5000 Highway 37 N	Property	Shoulder	Air	Outdoor	Personal	Field Sample	N/A	595	11/10/2000	0.03															TREM	1.00000	0	0	16648 2,086
1R-03673	Operate - Excavator	5000 Highway 37 N	Property	Shoulder	Air	Outdoor	Personal	Field Sample	N/A	66	11/10/2000	0.067															UNK	0	0	< 0	16649 2,087
1R-03678		5000 Highway 37 N	#2 North Main Gate Perimeter	#2 North Main Gate	Air	Outdoor	Stationary Perimeter	Field Sample	N/A	1133	11/11/2000	< 0.002															UNK	0	0	< 0	16650 2,088
1R-03801		5000 Highway 37 N	#5 Southwest Perimeter	#5 Southwest Perimeter	Air	Outdoor	Stationary Perimeter	Field Sample	N/A	1043	11/11/2000	< 0.003															UNK	0	0	< 0	16651 2,089
1R-03802		5000 Highway 37 N	#6 West Perimeter	#6 West Perimeter	Air	Outdoor	Stationary Perimeter	Field Sample	N/A	888	11/11/2000	< 0.003															UNK	0	0	< 0	16652 2,090
1R-03803		5000 Highway 37 N	#7 Northwest Perimeter	#7 Northwest Gate	Air	Outdoor	Stationary Perimeter	Field Sample	N/A	1100	11/11/2000	< 0.002															UNK	0	0	< 0	2,091
1R-03804		5000 Highway 37 N	#9 NAFU Perimeter	#9 NAFU	Air	Outdoor	Stationary Perimeter	Field Sample	N/A	1200	11/11/2000	< 0.002															TREM	1.00000	0	0	16658 2,094
1R-03805		5000 Highway 37 N	#10 Clean Room Perimeter	#10 Clean Room	Air	Indoor	Stationary	Field Sample	N/A	1200	11/11/2000	< 0.002															UNK	0	0	< 0	16659 2,095
1R-03807		5000 Highway 37 N	Northcentral	#22 Northcentral #2	Air	Outdoor	Stationary	Field Sample	N/A	1200	11/11/2000	< 0.002															UNK	0	0	< 0	16660 2,096
1R-03808		5000 Highway 37 N	Waterpump Station	#23 Waterpump Station	Air	Outdoor	Stationary	Field Sample	N/A	1000	11/11/2000	< 0.003															UNK	0	0	< 0	16661 2,097
1R-03811	Operate - Bulldozer	5000 Highway 37 N	Property	Shoulder	Air	Outdoor	Personal	Field Sample	N/A	576	11/11/2000	0.006															TREM	2.00000	2	0	16662 2,098
1R-03812	Operate - Bulldozer	5000 Highway 37 N	Property	Shoulder	Air	Outdoor	Personal	Field Sample	N/A	66	11/11/2000	0.067															TREM	1.00000	2	0	16663 2,099
1R-03813	Labor	5000 Highway 37 N	Property	Shoulder	Air	Outdoor	Personal	Field Sample	N/A	576	11/11/2000	0.029															TREM	0	2	0	16664 2,100
1R-03814	Labor	5000 Highway 37 N	Property	Shoulder	Air	Outdoor	Personal	Field Sample	N/A	66	11/11/2000	0.045															UNK	0	0	< 0	16665 2,101
1R-03819		5000 Highway 37 N	#2 North Main Gate Perimeter	#2 North Main Gate	Air	Outdoor	Stationary Perimeter	Field Sample	N/A	1225	11/12/2000	< 0.002															UNK	0	0	< 0	2,102
1R-03822		5000 Highway 37 N	#5 Southwest Perimeter	#5 Southwest Perimeter	Air	Outdoor	Stationary Perimeter	Field Sample	N/A	1025	11/12/2000	< 0.003															UNK	0	0	< 0	2,103
1R-03823		5000 Highway 37 N	#6 West Perimeter	#6 West Perimeter	Air	Outdoor	Stationary Perimeter	Field Sample	N/A	1000	11/12/2000	< 0.003															UNK	0	0	< 0	16675 2,111
1R-03824		5000 Highway 37 N	#7 Northwest Perimeter	#7 Northwest Gate	Air	Outdoor	Stationary Perimeter	Field Sample	N/A	1200	11/12/2000	< 0.002															UNK	0	0	< 0	16676 2,112
1R-03825		5000 Highway 37 N	#9 NAFU Perimeter	#9 NAFU	Air	Outdoor	Stationary Perimeter	Field Sample	N/A	1225	11/12/2000	< 0.002															UNK	0	0	< 0	16677 2,113
1R-03826		5000 Highway 37 N	#10 Clean Room Perimeter	#10 Clean Room	Air	Indoor	Stationary	Field Sample	N/A	1225	11/12/2000	0.004															TREM	2.00000	0	0	16678 2,114
1R-03827		5000 Highway 37 N	Northcentral	#21 Northcentral #1	Air	Outdoor	Stationary	Field Sample	N/A	1200	11/12/2000	< 0.002															UNK	0	0	< 0	16679 2,115
1R-03828		5000 Highway 37 N	Northcentral	#22 Northcentral #2	Air	Outdoor	Stationary	Field Sample	N/A	1200	11/12/2000	< 0.002															UNK	0	0	< 0	16680 2,116
1R-03829		5000 Highway 37 N	Waterpump Station	#23 Waterpump Station	Air	Outdoor	Stationary	Field Sample	N/A	1200	11/12/2000	< 0.002															UNK	0	0	< 0	16681 2,117
1R-03833	Labor	5000 Highway 37 N	Property	Shoulder	Air	Outdoor	Personal	Field Sample	N/A	66	11/12/2000	< 0.041															UNK	0	0	< 0	16718 2,153
1R-03834	Labor	5000 Highway 37 N	Property	Shoulder	Air	Outdoor	Personal	Field Sample	N/A	576	11/12/2000	0.01															UNK	0	0	< 0	16719 2,154
1R-03835	Labor	5000 Highway 37 N	Property	Shoulder	Air	Outdoor	Personal	Field Sample	N/A	66	11/12/2000	0.059															UNK	0	0	< 0	2,155
1R-03841		5000 Highway 37 N	#2 North Main Gate Perimeter	#2 North Main Gate	Air	Outdoor	Stationary Perimeter	Field Sample	N/A	1200	11/13/2000	< 0.002															TREM	3.00000	0	0	16721 2,156
1R-03844		5000 Highway 37 N	#5 Southwest Perimeter	#5 Southwest Perimeter	Air	Outdoor	Stationary Perimeter	Field Sample	N/A	1050	11/13/2000	< 0.003															TREM	1.00000	1	0	16722 2,157
1R-03845		5000 Highway 37 N	#6 West Perimeter	#6 West Perimeter	Air	Outdoor	Stationary Perimeter	Field Sample	N/A	1200	11/13/2000	< 0.002															UNK	0	0	< 0	16723 2,158
1R-03846		5000 Highway 37 N	#7 Northwest Perimeter	#7 Northwest Gate	Air	Outdoor	Stationary Perimeter	Field Sample	N/A	1213	11/13/2000	< 0.002															UNK	0	0	< 0	16724 2,159
1R-03847		5000 Highway 37 N	#9 NAFU Perimeter	#9 NAFU	Air	Outdoor	Stationary Perimeter	Field Sample	N/A	1200	11/13/2000	< 0.002															UNK	0	0	< 0	2,161
1R-03848		5000 Highway 37 N	#10 Clean Room Perimeter	#10 Clean Room	Air	Indoor	Stationary	Field Sample	N/A	1200	11/13/2000	0.004															TREM	2.00000	1	0	16727 2,162
1R-03849		5000 Highway 37 N	Northcentral	#21 Northcentral #1	Air	Outdoor	Stationary	Field Sample	N/A	1200	11/13/2000	< 0.002															UNK	0	0	< 0	16728 2,163
1R-03850		5000 Highway 37 N	Northcentral	#22 Northcentral #2	Air	Outdoor	Stationary	Field Sample	N/A	1200	11/13/2000	< 0.002															UNK	0	0	< 0	16729 2,164
1R-03851		5000 Highway 37 N	Waterpump Station	#23 Waterpump Station	Air	Outdoor	Stationary	Field Sample	N/A	1200	11/13/2000	< 0.002															UNK	0	0	< 0	16730 2,165
1R-03856	Labor	5000 Highway 37 N	Property	Shoulder	Air	Outdoor	Personal	Field Sample	N/A	66	11/13/2000	0.29															TREM	5.00000	4	0	16785 2,220
1R-03857	Labor	5000 Highway 37 N	Property	Shoulder	Air	Outdoor	Personal	Field Sample	N/A	576	11/13/2000	0.013															TREM	1.00000	1	0	16786 2,221
1R-03858	Labor	5000 Highway 37 N	Property	Shoulder	Air	Outdoor	Personal	Field Sample	N/A	66	11/13/2000	< 0.041															UNK	0	0	< 0	16787 2,222
1R-03863		5000 Highway 37 N	#2 North Main Gate Perimeter	#2 North Main Gate	Air	Outdoor	Stationary Perimeter	Field Sample	N/A	1200	11/14/2000	0.004															TREM	2.00000	1	0	16788 2,223
1R-03864		5000 Highway 37 N	#3 East Perimeter	#3 East Perimeter	Air	Outdoor	Stationary Perimeter	Field Sample	N/A	1200	11/14/2000	< 0.002															UNK	0	0	< 0	16789 2,224
1R-03865		5000 Highway 37 N	#4 Southeast Perimeter	#4 Southeast Perimeter	Air	Outdoor	Stationary Perimeter	Field Sample	N/A	1225	11/14/2000	< 0.002															UNK	0	0	< 0	2,225
1R-03866		5000 Highway 37 N	#5 Southwest Perimeter	#5 Southwest Perimeter	Air	Outdoor	Stationary Perimeter	Field Sample	N/A	1225	11/14/2000	< 0.002															UNK	0	0	< 0	2,226
1R-03869		5000 Highway 37 N	#9 NAFU Perimeter	#9 NAFU	Air	Outdoor	Stationary Perimeter	Field Sample	N/A	1200	11/14/2000	< 0.002															TREM	1.00000	0	0	16794 2,229
1R-03870		5000 Highway 37 N	#10 Clean Room Perimeter	#10 Clean Room	Air	Indoor	Stationary	Field Sample	N/A	1250	11/14/2000	0.004															TREM	2.00000	3	0	16795 2,230
1R-03871		5000 Highway 37 N	Northcentral	#21 Northcentral #1	Air	Outdoor	Stationary	Field Sample	N/A	1200	11/14/2000	< 0.002															UNK	0	0	< 0	16797 2,232
1R-03872		5000 Highway 37 N	Northcentral	#22 Northcentral #2	Air	Outdoor	Stationary	Field Sample	N/A	1200	11/14/2000	< 0.002															TREM	1.00000	1	0	16798 2,233
1R-03873		5000 Highway 37 N	Waterpump Station	#23 Waterpump Station	Air	Outdoor	Stationary	Field Sample	N/A	1200	11/14/2000	< 0.002															UNK	0	0	< 0	16799 2,234
1R-03877		5000 Highway 37 N	Volpe Trailer	#12 Volpe/EPA Trailer	Air	Indoor	Stationary	Field Sample	N/A	1200	11/14/2000	0.009															TREM	1.00000	0	0	16800 2,235
1R-03878	Labor	5000 Highway 37 N	Property	Shoulder	Air	Outdoor	Personal	Field Sample	N/A	576	11/14/2000	0.061															TREM	8.00000	19	0	16801 2,236
1R-03879	Labor	5000 Highway 37 N	Property	Shoulder	Air	Outdoor	Personal	Field Sample	N/A	66	11/14/2000	0.104															TREM	1.00000	1	0	16802 2,237
1R-03880	Labor	5000 Highway 37 N	Property	Shoulder	Air	Outdoor	Personal	Field Sample	N/A	576	11/14/2000	0.065															TREM	5.00000	13	0	16803 2,238
1R-03881	Labor	5000 Highway 37 N	Property	Shoulder	Air	Outdoor	Personal	Field Sample	N/A	66	11/14/2000	< 0.041															TREM	1.00000	0	0	2,239
1R-03886		5000 Highway 37 N	#2 North Main Gate Perimeter	#2 North Main Gate	Air	Outdoor	Stationary Perimeter	Field Sample	N/A	1200	11/15/2000	< 0.002															UNK	0	0	< 0	16804 2,240
1R-03888		5000 Highway 37 N	#4 Southeast Perimeter	#4 Southeast Perimeter	Air	Outdoor	Stationary Perimeter	Field Sample	N/A	1200	11/15/2000	< 0.002															UNK	0	0	< 0	16805 2,241
1R-03889		5000 Highway 37 N	#5 Southwest Perimeter	#5 Southwest Perimeter	Air	Outdoor	Stationary Perimeter	Field Sample	N/A	1200	11/15/2000	< 0.002															TREM	0	1	0	2,242
1R-03891		5000 Highway 37 N	#7 Northwest Perimeter	#7 Northwest Gate	Air	Outdoor	Stationary Perimeter	Field Sample	N/A	1200	11/15/2000	< 0.002															UNK	0	0	< 0	16808 2,243
1R-03892		5000 Highway 37 N	#9 NAFU Perimeter	#9 NAFU	Air	Outdoor	Stationary Perimeter	Field Sample	N/A	1200	11/15/2000	< 0.002															UNK	0	0	< 0	16809 2,244

												PCM (METHOD - NIOSH 7400)	AHERA / ASTM 5755																			
														Poisson Concentration Confidence Interval (90% Confidence Interval on Concentration)		Libby Amphiboles (LA)				Chrysotile (C)				Other Amphiboles (OA)				Total Asbestos			
Sample ID	Task	Property Group (Location)	Sample Group	Location Description (Sub Location)	Media Type	Matrix	Sample Type	Category	Pre Post Clear	Vol (air=L)/ Area (dust=cm²)	Sample Date	Fibers/CC	Filter Status Non Analyzed	Lower Bound	Upper Bound	S<Su	S>Su	Analytical Sensitivity (Air = S/cc) or (Dust = S/cm²)	Asb conc (Air = S/cc) or (Dust = S/cm²)	S<Su	S>Su	Analytical Sensitivity (Air = S/cc) or (Dust = S/cm²)	Asb conc (Air = S/cc) or (Dust = S/cm²)	S<Su	S>Su	Analytical Sensitivity (Air = S/cc) or (Dust = S/cm²)	Asb conc (Air = S/cc) or (Dust = S/cm²)	Asbestos Type Identified	S<Su	S>Su	Asb conc (Air = S/cc) or (Dust = S/cm²)
1R-03893		5000 Highway 37 N	#10 Clean Room Perimeter	#10 Clean Room	Air	Indoor	Stationary	Field Sample	N/A	1200	11/15/2000	0.003																TREM	1.00000	0		0	16812 2,246
1R-03894		5000 Highway 37 N	Northcentral	#21 Northcentral #1	Air	Outdoor	Stationary	Field Sample	N/A	1200	11/15/2000	0.003																TREM	0	2		0	16813 2,247
1R-03895		5000 Highway 37 N	Northcentral	#22 Northcentral #2	Air	Outdoor	Stationary	Field Sample	N/A	1200	11/15/2000	< 0.002																UNK	0	0	<	0	16814
1R-03896		5000 Highway 37 N	Waterpump Station	#23 Waterpump Station	Air	Outdoor	Stationary	Field Sample	N/A	1200	11/15/2000	< 0.002																UNK	0	0	<	0	16815
1R-03900		5000 Highway 37 N	Marcor Office	#13 Marcor Office Trailer	Air	Indoor	Stationary	Field Sample	N/A	1200	11/15/2000	0.004																UNK	0	0	<	0	16816
1R-03902	Labor	5000 Highway 37 N	Property	Shoulder	Air	Outdoor	Personal	Field Sample	N/A	66	11/15/2000	< 0.041																UNK	0	0	<	0	16817
1R-03903	Labor	5000 Highway 37 N	Property	Shoulder	Air	Outdoor	Personal	Field Sample	N/A	576	11/15/2000	0.11																TREM	9.00000	22		0	16818
1R-03904	Labor	5000 Highway 37 N	Property	Shoulder	Air	Outdoor	Personal	Field Sample	N/A	66	11/15/2000	0.357																TREM	1.00000	9		0	16819
1R-03909		5000 Highway 37 N	#2 North Main Gate Perimeter	#2 North Main Gate	Air	Outdoor	Stationary Perimeter	Field Sample	N/A	1200	11/16/2000	< 0.002																TREM	0	2		0	16820
1R-03911		5000 Highway 37 N	#4 Southeast Perimeter	#4 Southeast Perimeter	Air	Outdoor	Stationary Perimeter	Field Sample	N/A	1200	11/16/2000	< 0.002																TREM	0	1		0	16822 2,248
1R-03912		5000 Highway 37 N	#5 Southwest Perimeter	#5 Southwest Perimeter	Air	Outdoor	Stationary Perimeter	Field Sample	N/A	1200	11/16/2000	< 0.002																UNK	0	0	<	0	16823 2,249
1R-03914		5000 Highway 37 N	#7 Northwest Perimeter	#7 Northwest Gate	Air	Outdoor	Stationary Perimeter	Field Sample	N/A	1200	11/16/2000	< 0.002																UNK	0	0	<	0	2,250
1R-03915		5000 Highway 37 N	#9 NAFU Perimeter	#9 NAFU	Air	Outdoor	Stationary Perimeter	Field Sample	N/A	1200	11/16/2000	< 0.002																UNK	0	0	<	0	16826 2,251
1R-03916		5000 Highway 37 N	#10 Clean Room Perimeter	#10 Clean Room	Air	Indoor	Stationary	Field Sample	N/A	1200	11/16/2000	0.012																UNK	0	0	<	0	16827 2,252
1R-03917		5000 Highway 37 N	Northcentral	#21 Northcentral #1	Air	Outdoor	Stationary	Field Sample	N/A	1200	11/16/2000	< 0.002																UNK	0	0	<	0	2,255
1R-03918		5000 Highway 37 N	Northcentral	#22 Northcentral #1	Air	Outdoor	Stationary	Field Sample	N/A	1200	11/16/2000	< 0.002																UNK	0	0	<	0	16830 2,254
1R-03919		5000 Highway 37 N	Waterpump Station	#23 Waterpump Station	Air	Outdoor	Stationary	Field Sample	N/A	1200	11/16/2000	< 0.002																UNK	0	0	<	0	16831 2,256
1R-03923		5000 Highway 37 N	Marcor Office	#14 Marcor Superintendent Office Trailer	Air	Indoor	Stationary	Field Sample	N/A	1200	11/16/2000	0.003																UNK	0	0	<	0	2,258
1R-03924	Labor	5000 Highway 37 N	Property	Shoulder	Air	Outdoor	Personal	Field Sample	N/A	576	11/16/2000	0.122																				16833 2,257
1R-03925	Labor	5000 Highway 37 N	Property	Shoulder	Air	Outdoor	Personal	Field Sample	N/A	66	11/16/2000	0.978																TREM	7.00000	22		1	16834 2,259
1R-03926	Labor	5000 Highway 37 N	Property	Shoulder	Air	Outdoor	Personal	Field Sample	N/A	576	11/16/2000	0.098																TREM	27	20		0	39,087
1R-03927	Labor	5000 Highway 37 N	Property	Shoulder	Air	Outdoor	Personal	Field Sample	N/A	66	11/16/2000	1.084																TREM	10.00000	14		1	16836 2,261
1R-03932		5000 Highway 37 N	#2 North Main Gate Perimeter	#2 North Main Gate	Air	Outdoor	Stationary Perimeter	Field Sample	N/A	1200	11/17/2000	< 0.002																UNK	0	0	<	0	16837 2,262
1R-03934		5000 Highway 37 N	#4 Southeast Perimeter	#4 Southeast Perimeter	Air	Outdoor	Stationary Perimeter	Field Sample	N/A	1075	11/17/2000	< 0.003																UNK	0	0	<	0	16838 2,263
1R-03935		5000 Highway 37 N	#5 Southwest Perimeter	#5 Southwest Perimeter	Air	Outdoor	Stationary Perimeter	Field Sample	N/A	1000	11/17/2000	< 0.003																UNK	0	0	<	0	16839 2,264
1R-03937		5000 Highway 37 N	#7 Northwest Perimeter	#7 Northwest Gate	Air	Outdoor	Stationary Perimeter	Field Sample	N/A	1200	11/17/2000	< 0.002																UNK	0	0	<	0	16840 2,265
1R-03938		5000 Highway 37 N	#9 NAFU Perimeter	#9 NAFU	Air	Outdoor	Stationary Perimeter	Field Sample	N/A	1225	11/17/2000	< 0.002																UNK	0	0	<	0	16841 2,266
1R-03939		5000 Highway 37 N	#10 Clean Room Perimeter	#10 Clean Room	Air	Indoor	Stationary	Field Sample	N/A	1225	11/17/2000	0.007																UNK	0	0	<	0	16842 2,267
1R-03940		5000 Highway 37 N	Northcentral	#21 Northcentral #1	Air	Outdoor	Stationary	Field Sample	N/A	1150	11/17/2000	< 0.002																UNK	0	0	<	0	2,268
1R-03941		5000 Highway 37 N	Northcentral	#22 Northcentral #2	Air	Outdoor	Stationary	Field Sample	N/A	1200	11/17/2000	< 0.002																UNK	0	0	<	0	16844 2,269
1R-03942		5000 Highway 37 N	Waterpump Station	#23 Waterpump Station	Air	Outdoor	Stationary	Field Sample	N/A	1200	11/17/2000	< 0.002																UNK	0	0	<	0	16845 2,270
1R-03946		5000 Highway 37 N	Hwy 37	#15 HWY 37 across from Rainy Creek Rd	Air	Outdoor	Stationary	Field Sample	N/A	950	11/17/2000	< 0.003																UNK	0	0	<	0	2,271
1R-03947	Operate - Excavator	5000 Highway 37 N	Property	Shoulder	Air	Outdoor	Personal	Field Sample	N/A	576	11/17/2000	< 0.005																UNK	0	0	<	0	16847 2,272
1R-03948	Operate - Excavator	5000 Highway 37 N	Property	Shoulder	Air	Outdoor	Personal	Field Sample	N/A	66	11/17/2000	0.684																TREM	7.00000	19	1	1	16848 2,273
1R-03949	Foreman	5000 Highway 37 N	Property	Shoulder	Air	Outdoor	Personal	Field Sample	N/A	564	11/17/2000	0.031																TREM	1.00000	2		0	16849 2,274
1R-03950	Foreman	5000 Highway 37 N	Property	Shoulder	Air	Outdoor	Personal	Field Sample	N/A	66	11/17/2000	< 0.041																UNK	0	0	<	0	16850 2,275
1R-03957		5000 Highway 37 N	#4 Southeast Perimeter	#4 Southeast Perimeter	Air	Outdoor	Stationary Perimeter	Field Sample	N/A	1200	11/18/2000	< 0.002																UNK	0	0	<	0	16851 2,276
1R-03958		5000 Highway 37 N	#5 Southwest Perimeter	#5 Southwest Perimeter	Air	Outdoor	Stationary Perimeter	Field Sample	N/A	1250	11/18/2000	< 0.002																UNK	0	0	<	0	16852 2,277
1R-03960		5000 Highway 37 N	#7 Northwest Perimeter	#7 Northwest Gate	Air	Outdoor	Stationary Perimeter	Field Sample	N/A	1200	11/18/2000	< 0.002																UNK	0	0	<	0	16853 2,278
1R-03961		5000 Highway 37 N	#9 NAFU Perimeter	#9 NAFU	Air	Outdoor	Stationary Perimeter	Field Sample	N/A	1225	11/18/2000	< 0.002																UNK	0	0	<	0	16854 2,279
1R-03962		5000 Highway 37 N	#10 Clean Room Perimeter	#10 Clean Room	Air	Indoor	Stationary	Field Sample	N/A	1225	11/18/2000	0.007																UNK	0	0	<	0	2,280
1R-03963		5000 Highway 37 N	Northcentral	#21 Northcentral #1	Air	Outdoor	Stationary	Field Sample	N/A	1200	11/18/2000	< 0.002																UNK	0	0	<	0	16856 2,281
1R-03964		5000 Highway 37 N	Northcentral	#22 Northcentral #2	Air	Outdoor	Stationary	Field Sample	N/A	1125	11/18/2000	< 0.002																UNK	0	0	<	0	16857 2,282
1R-03965		5000 Highway 37 N	Waterpump Station	#23 Waterpump Station	Air	Outdoor	Stationary	Field Sample	N/A	1168	11/18/2000	< 0.002																UNK	0	0	<	0	2,283
1R-03969		5000 Highway 37 N	Hwy 37	#15 HWY 37 across from Rainy Creek Rd	Air	Outdoor	Stationary	Field Sample	N/A	890	11/18/2000	< 0.003																UNK	0	0	<	0	2,285
1R-03970	Operate - Excavator	5000 Highway 37 N	Property	Shoulder	Air	Outdoor	Personal	Field Sample	N/A	576	11/18/2000	0.075																TREM	7.00000	9		0	16860 2,284
1R-03971	Operate - Excavator	5000 Highway 37 N	Property	Shoulder	Air	Outdoor	Personal	Field Sample	N/A	132	11/18/2000	0.301																TREM	2.00000	11		0	16861 2,286
1R-03973	Labor	5000 Highway 37 N	Property	Shoulder	Air	Outdoor	Personal	Field Sample	N/A	132	11/18/2000	0.108																TREM	4.00000	5		0	16862 2,287
1R-03978		5000 Highway 37 N	Hwy 37	#15 HWY 37 across from Rainy Creek Rd	Air	Outdoor	Stationary	Field Sample	N/A	935	11/16/2000	< 0.003																UNK	0	0	<	0	16863 2,288
1R-03979		5000 Highway 37 N	Marcor Office	#16 Marcor Office Trailer	Air	Indoor	Stationary	Field Sample	N/A	2160	11/16/2000	0.002																UNK	0	0	<	0	16866 149,932
1R-03982		5000 Highway 37 N	Marcor Office	#17 Marcor Field Office Entrance	Air	Outdoor	Stationary	Field Sample	N/A	2523	11/17/2000	0.003																TREM	1.00000	1		0	16868 133,349
1R-03983		5000 Highway 37 N	#2 North Main Gate Perimeter	#2 North Main Gate	Air	Outdoor	Stationary Perimeter	Field Sample	N/A	975	11/19/2000	< 0.003																UNK	0	0	<	0	16869 39,090
1R-03985		5000 Highway 37 N	#4 Southeast Perimeter	#4 Southeast Perimeter	Air	Outdoor	Stationary Perimeter	Field Sample	N/A	1200	11/19/2000	< 0.002																UNK	0	0	<	0	39,091
1R-03986		5000 Highway 37 N	#5 Southwest Perimeter	#5 Southwest Perimeter	Air	Outdoor	Stationary Perimeter	Field Sample	N/A	1030	11/19/2000	< 0.003																UNK	0	0	<	0	16871 2,294
1R-03988		5000 Highway 37 N	#7 Northwest Perimeter	#7 Northwest Gate	Air	Outdoor	Stationary Perimeter	Field Sample	N/A	1200	11/19/2000	< 0.002																UNK	0	0	<	0	39,092
1R-03989		5000 Highway 37 N	#9 NAFU Perimeter	#9 NAFU	Air	Outdoor	Stationary Perimeter	Field Sample	N/A	1200	11/19/2000	< 0.002																UNK	0	0	<	0	16872 2,295
1R-03990		5000 Highway 37 N	#10 Clean Room Perimeter	#10 Clean Room	Air	Indoor	Stationary	Field Sample	N/A	1200	11/19/2000	0.009																TREM	1.00000	1		0	16873 2,296
1R-03991		5000 Highway 37 N	Northcentral	#21 Northcentral #1	Air	Outdoor	Stationary	Field Sample	N/A	1200	11/19/2000	< 0.002																UNK	0	0	<	0	39,093
1R-03992		5000 Highway 37 N	Northcentral	#22 Northcentral #2	Air	Outdoor	Stationary	Field Sample	N/A	1200	11/19/2000	< 0.002																UNK	0	0	<	0	16874 2,297
1R-03993		5000 Highway 37 N	Waterpump Station	#23 Waterpump Station	Air	Outdoor	Stationary	Field Sample	N/A	1225	11/19/2000	0.002																UNK	0	0	<	0	16875 2,298
1R-03997		5000 Highway 37 N	Hwy 37	#15 HWY 37 across from Rainy Creek Rd	Air	Outdoor	Stationary	Field Sample	N/A	1200	11/19/2000	< 0.002																UNK	0	0	<	0	16876 2,299
1R-03999		5000 Highway 37 N	Marcor Office	#17 Marcor Field Office Entrance	Air	Outdoor	Stationary	Field Sample	N/A	2001	11/19/2000	< 0.001																UNK	0	0	<	0	16877 2,300
1R-04000	Labor	5000 Highway 37 N	Property	Shoulder	Air	Outdoor	Personal	Field Sample	N/A	540	11/19/2000	< 0.005																UNK	0	0	<	0	2,301
1R-04041	Labor	5000 Highway 37 N	Property	Shoulder	Air	Outdoor	Personal	Field Sample	N/A	66	11/19/2000	0.513																TREM	6.00000	7		1	16879 2,302
1R-04042	Labor	5000 Highway 37 N	Property	Shoulder	Air	Outdoor	Personal	Field Sample	N/A	600	11/19/2000	0.003	overloaded															UNK	0	0	<	0	16880 2,303
1R-04043	Labor	5000 Highway 37 N	Property	Shoulder	Air	Outdoor	Personal	Field Sample	N/A	66	11/19/2000	0.134																TREM	2.00000	2		0	2,304
1R-04049		5000 Highway 37 N	Marcor Office	#17 Marcor Field Office Entrance	Air	Outdoor	Stationary	Field Sample	N/A	2175	11/18/2000	< 0.001																UNK	0	0	<	0	16883 2,305
1R-04050		5000 Highway 37 N	#2 North Main Gate Perimeter	#2 North Main Gate	Air	Outdoor	Stationary Perimeter	Field Sample	N/A	985	11/29/2000	0.003																TREM	1.00000	0		0	16884 2,306
1R-04052		5000 Highway 37 N	#4 Southeast Perimeter	#4 Southeast Perimeter	Air	Outdoor	Stationary Perimeter	Field Sample	N/A	1075	11/29/2000	< 0.003																UNK	0	0	<	0	16885 2,307
1R-04053		5000 Highway 37 N	#5 Southwest Perimeter	#5 Southwest Perimeter	Air	Outdoor	Stationary Perimeter	Field Sample	N/A	1008	11/29/2000	< 0.003																UNK	0	0	<	0	39,094
1R-04054		5000 Highway 37 N	#6 West Perimeter	#6 West Perimeter	Air	Outdoor	Stationary Perimeter	Field Sample	N/A	925	11/29/2000	< 0.003																UNK	0	0	<	0	16887 2,309
1R-04055		5000 Highway 37 N	#7 Northwest Perimeter	#7 Northwest Gate	Air	Outdoor	Stationary Perimeter	Field Sample	N/A	925	11/29/2000	< 0.003																UNK	0	0	<	0	39,095
1R-04056		5000 Highway 37 N	#9 NAFU Perimeter	#9 NAFU	Air	Outdoor	Stationary Perimeter	Field Sample	N/A	1143	11/29/2000	< 0.003																TREM	1.00000	2		0	16888 2,310
1R-04057		5000 Highway 37 N	#10 Clean Room Perimeter	#10 Clean Room	Air	Indoor	Stationary	Field Sample	N/A	1178	11/29/2000	0.003																UNK	0	0	<	0	16889 2,311
1R-04058		5000 Highway 37 N	Northcentral	#21 Northcentral #1	Air	Outdoor	Stationary	Field Sample	N/A	1075	11/29/2000	< 0.003																UNK	0	0	<	0	39,096
1R-04059		5000 Highway 37 N	Northcentral	#22 Northcentral #2	Air	Outdoor	Stationary	Field Sample	N/A	1075	11/29/2000	< 0.003																UNK	0	0	<	0	16890 2,312
1R-04085		5000 Highway 37 N	Marcor Office	#17 Marcor Field Office Entrance	Air	Outdoor	Stationary	Field Sample	N/A	2568	11/28/2000	< 0.001																UNK	0	0	<	0	16891 2,313
1R-04144		5000 Highway 37 N	Hwy 37	#15 HWY 37 across from Rainy Creek Rd	Air	Outdoor	Stationary	Field Sample	N/A	980	11/29/2000	< 0.003																UNK	0	0	<	0	16892 2,314
1R-04145	Labor	5000 Highway 37 N	Property	Shoulder	Air	Outdoor	Personal	Field Sample	N/A	444	11/29/2000	0.025																				39,097
1R-04147	Labor	5000 Highway 37 N	Property	Shoulder	Air	Outdoor	Personal	Field Sample	N/A	450	11/29/2000	0.014																				16893 2,315
1R-04154		5000 Highway 37 N	Marcor Office	#17 Marcor Field Office Entrance	Air	Outdoor	Stationary	Field Sample	N/A	3144	11/29/2000	< 0.001																				2,316
1R-04157		5000 Highway 37 N	#2 North Main Gate Perimeter	#2 North Main Gate	Air	Outdoor	Stationary Perimeter	Field Sample	N/A	1213	11/30/2000	< 0.002																UNK	0	0	<	0	16895 120,550
1R-04159		5000 Highway 37 N	#4 Southeast Perimeter	#4 Southeast Perimeter	Air	Outdoor	Stationary Perimeter	Field Sample	N/A	1205	11/30/2000	< 0.002																UNK	0	0	<	0	16896 120,551
1R-04160		5000 Highway 37 N	#5 Southwest Perimeter	#5 Southwest Perimeter	Air	Outdoor	Stationary Perimeter	Field Sample	N/A	1035	11/30/2000	< 0.003																UNK	0	0	<	0	2,319
1R-04161		5000 Highway 37 N	#6 West Perimeter	#6 West Perimeter	Air	Outdoor	Stationary Perimeter	Field Sample	N/A	1055	11/30/2000	< 0.003																UNK	0	0	<	0	16899 149,933
1R-04162		5000 Highway 37 N	#7 Northwest Perimeter	#7 Northwest Gate	Air	Outdoor	Stationary Perimeter	Field Sample	N/A	1240	11/30/2000	0.004																UNK	0	0	<	0	16900 2,322
1R-04163		5000 Highway 37 N	#9 NAFU Perimeter	#9 NAFU	Air	Outdoor	Stationary Perimeter	Field Sample	N/A	1213	11/30/2000	0.002																UNK	0	0	<	0	16901 2,323
1R-04164		5000 Highway 37 N	#10 Clean Room Perimeter	#10 Clean Room	Air	Indoor	Stationary	Field Sample	N/A	1238	11/30/2000	0.003																UNK	0	0	<	0	16902 2,324
1R-04165		5000 Highway 37 N	Northcentral	#21 Northcentral #1	Air	Outdoor	Stationary	Field Sample	N/A	1210	11/30/2000	< 0.002																UNK	0	0	<	0	16904 2,326
1R-04166		5000 Highway 37 N	Northcentral	#22 Northcentral #2	Air	Outdoor	Stationary	Field Sample	N/A	1210	11/30/2000	< 0.002																UNK	0	0	<	0	39,098
1R-04171		5000 Highway 37 N	Hwy 37	#15 HWY 37 across from Rainy Creek Rd	Air	Outdoor	Stationary	Field Sample	N/A	970	11/30/2000	< 0.003																UNK	0	0	<	0	16905 2,327
1R-04173		5000 Highway 37 N	Marcor Office	#17 Marcor Field Office Entrance	Air	Outdoor	Stationary	Field Sample	N/A	4040	11/30/2000	< 0.001																UNK	0	0	<	0	16906 2,328
1R-04174	Foreman	5000 Highway 37 N	Property	Shoulder	Air	Outdoor	Personal	Field Sample	N/A	578	11/30/2000	0.011																UNK	0	0	<	0	16907 2,329
1R-04175	Foreman	5000 Highway 37 N	Property	Shoulder	Air	Outdoor	Personal	Field Sample	N/A	66	11/30/2000	< 0.041																UNK	0	0	<	0	16908 2,330

													AHERA / ASTM 5755																		
											PCM (METHOD - NIOSH 7400)			Poisson Concentration Confidence Interval (90% Confidence Interval on Concentration)		Libby Amphiboles (LA)				Chrysotile (C)				Other Amphiboles (OA)				Total Asbestos		
Sample ID	Task	Property Group (Location)	Sample Group	Location Description (Sub Location)	Media Type	Matrix	Sample Type	Category	Pre Post Clear	Vol (air=L)/ Area (dust=cm²)	Sample Date	Fibers/CC	Filter Status Non Analyzed	Lower Bound	Upper Bound	S<Su	S>Su	Analytical Sensitivity (Air = S/cc) or (Dust = S/cm²)	Asb conc (Air = S/cc) or (Dust = S/cm²)	S<Su	S>Su	Analytical Sensitivity (Air = S/cc) or (Dust = S/cm²)	Asb conc (Air = S/cc) or (Dust = S/cm²)	S<Su	S>Su	Analytical Sensitivity (Air = S/cc) or (Dust = S/cm²)	Asb conc (Air = S/cc) or (Dust = S/cm²)	Asbestos Type Identified	S<Su	S>Su	Asb conc (Air = S/cc) or (Dust = S/cm²)
1R-04176	Labor	5000 Highway 37 N	Property	Shoulder	Air	Outdoor	Personal	Field Sample	N/A	576	11/30/2000	< 0.014																TREM	1.00000	3		0	16909	2,331
1R-04177	Labor	5000 Highway 37 N	Property	Shoulder	Air	Outdoor	Personal	Field Sample	N/A	66	11/30/2000	< 0.041																TREM	0	1		0		39,099
1R-04182		5000 Highway 37 N	#2 North Main Gate Perimeter	#2 North Main Gate	Air	Outdoor	Stationary Perimeter	Field Sample	N/A	1228	12/1/2000	< 0.002																UNK	0	0	<	0	16910	2,332
1R-04183		5000 Highway 37 N	#3 East Perimeter	#3 East Perimeter	Air	Outdoor	Stationary Perimeter	Field Sample	N/A	1215	12/1/2000			0	0	0	<	0.00288	0	0		0	<	0.00288	0	0	<	0.00288	0	0	<	0		2,333
1R-04184		5000 Highway 37 N	#4 Southeast Perimeter	#4 Southeast Perimeter	Air	Outdoor	Stationary Perimeter	Field Sample	N/A	1200	12/1/2000	< 0.002																UNK	0	0	<	0	16912	2,334
1R-04185		5000 Highway 37 N	#5 Southwest Perimeter	#5 Southwest Perimeter	Air	Outdoor	Stationary Perimeter	Field Sample	N/A	995	12/1/2000	< 0.003																UNK	0	0	<	0	16913	2,335
1R-04186		5000 Highway 37 N	#6 West Perimeter	#6 West Perimeter	Air	Outdoor	Stationary Perimeter	Field Sample	N/A	1005	12/1/2000	< 0.003																UNK	0	0	<	0	16914	2,336
1R-04187		5000 Highway 37 N	#7 Northwest Perimeter	#7 Northwest Gate	Air	Outdoor	Stationary Perimeter	Field Sample	N/A	1228	12/1/2000	< 0.002																UNK	0	0	<	0		2,337
1R-04188		5000 Highway 37 N	#9 NAFU Perimeter	#9 NAFU	Air	Outdoor	Stationary Perimeter	Field Sample	N/A	1215	12/1/2000	0.002																UNK	0	0	<	0		2,338
1R-04189		5000 Highway 37 N	#10 Clean Room Perimeter	#10 Clean room	Air	Indoor	Stationary	Field Sample	N/A	1293	12/1/2000	0.004																UNK	0	0	<	0		2,339
1R-04190		5000 Highway 37 N	Northcentral	#21 Northcentral #1	Air	Outdoor	Stationary	Field Sample	N/A	1200	12/1/2000	< 0.002																UNK	0	0	<	0		2,340
1R-04191		5000 Highway 37 N	Northcentral	#22 Northcentral #2	Air	Outdoor	Stationary	Field Sample	N/A	1200	12/1/2000	< 0.002																UNK	0	0	<	0		2,341
1R-04196		5000 Highway 37 N	Hwy 37	#15 HWY 37 across from Rainy Creek Rd	Air	Outdoor	Stationary	Field Sample	N/A	1048	12/1/2000	< 0.003																UNK	0	0	<	0		2,342
1R-04198		5000 Highway 37 N	Marcor Office	#17 Marcor Field Office Entrance	Air	Outdoor	Stationary	Field Sample	N/A	3928	12/1/2000	< 0.001																UNK	0	0	<	0		2,343
1R-04199	Labor	5000 Highway 37 N	Property	Shoulder	Air	Outdoor	Personal	Field Sample	N/A	576	12/1/2000	0.022																						2,344
1R-04200	Labor	5000 Highway 37 N	Property	Shoulder	Air	Outdoor	Personal	Field Sample	N/A	66	12/1/2000	0.093																TREM	2.00000	1		0		2,345
1R-04201	Labor	5000 Highway 37 N	Property	Shoulder	Air	Outdoor	Personal	Field Sample	N/A	620	12/1/2000	0.102																					16916	2,346
1R-04202	Labor	5000 Highway 37 N	Property	Shoulder	Air	Outdoor	Personal	Field Sample	N/A	66	12/1/2000	0.041																UNK	0	0	<	0	16917	2,347
1R-04207		5000 Highway 37 N	#2 North Main Gate Perimeter	#2 North Main Gate	Air	Outdoor	Stationary Perimeter	Field Sample	N/A	1200	12/2/2000	< 0.002																UNK	0	0	<	0	16918	2,348
1R-04209		5000 Highway 37 N	#4 Southeast Perimeter	#4 Southeast Perimeter	Air	Outdoor	Stationary Perimeter	Field Sample	N/A	1215	12/2/2000	< 0.002																UNK	0	0	<	0		2,349
1R-04210		5000 Highway 37 N	#5 Southwest Perimeter	#5 Southwest Perimeter	Air	Outdoor	Stationary Perimeter	Field Sample	N/A	975	12/2/2000	< 0.003																UNK	0	0	<	0		58,210
1R-04211		5000 Highway 37 N	#6 West Perimeter	#6 West Perimeter	Air	Outdoor	Stationary Perimeter	Field Sample	N/A	1018	12/2/2000	< 0.003																UNK	0	0	<	0	16921	2,350
1R-04212		5000 Highway 37 N	#7 Northwest Perimeter	#7 Northwest Gate	Air	Outdoor	Stationary Perimeter	Field Sample	N/A	1213	12/2/2000	< 0.002																UNK	0	0	<	0	16922	2,352
1R-04213		5000 Highway 37 N	#9 NAFU Perimeter	#9 NAFU	Air	Outdoor	Stationary Perimeter	Field Sample	N/A	1238	12/2/2000	< 0.002																UNK	0	0	<	0		111,436
1R-04214		5000 Highway 37 N	#10 Clean Room Perimeter	#10 Clean Room	Air	Indoor	Stationary	Field Sample	N/A	1238	12/2/2000	< 0.002																UNK	0	0	<	0	16925	2,354
1R-04215		5000 Highway 37 N	Northcentral	#21 Northcentral #1	Air	Outdoor	Stationary	Field Sample	N/A	1203	12/2/2000	< 0.002																UNK	0	0	<	0	16926	2,356
1R-04216		5000 Highway 37 N	Northcentral	#22 Northcentral #2	Air	Outdoor	Stationary	Field Sample	N/A	1203	12/2/2000	< 0.002																UNK	0	0	<	0		111,438
1R-04221		5000 Highway 37 N	Hwy 37	#15 HWY 37 across from Rainy Creek Rd	Air	Outdoor	Stationary	Field Sample	N/A	950	12/2/2000	< 0.003																UNK	0	0	<	0	16928	2,357
1R-04224	Foreman	5000 Highway 37 N	Property	Shoulder	Air	Outdoor	Personal	Field Sample	N/A	314	12/2/2000	0.016																UNK	0	0	<	0	16929	2,359
1R-04226	Labor	5000 Highway 37 N	Property	Shoulder	Air	Outdoor	Personal	Field Sample	N/A	652	12/2/2000	0.05																					16930	2,360
1R-04227	Labor	5000 Highway 37 N	Property	Shoulder	Air	Outdoor	Personal	Field Sample	N/A	82	12/2/2000	0.083																TREM	1.00000	0		0	16931	2,361
1R-04232		5000 Highway 37 N	#2 North Main Gate Perimeter	#2 North Main Gate	Air	Outdoor	Stationary Perimeter	Field Sample	N/A	1315	12/3/2000	< 0.002																UNK	0	0	<	0	16932	2,362
1R-04233		5000 Highway 37 N	#3 East Perimeter	#3 East Perimeter	Air	Outdoor	Stationary Perimeter	Field Sample	N/A	1243	12/3/2000	0.003																UNK	0	0	<	0	16933	2,363
1R-04234		5000 Highway 37 N	#4 Southeast Perimeter	#4 Southeast Perimeter	Air	Outdoor	Stationary Perimeter	Field Sample	N/A	1245	12/3/2000	< 0.002																UNK	0	0	<	0	16934	2,364
1R-04235		5000 Highway 37 N	#5 Southwest Perimeter	#5 Southwest Perimeter	Air	Outdoor	Stationary Perimeter	Field Sample	N/A	1250	12/3/2000																	UNK	0	0			16935	2,365
1R-04236		5000 Highway 37 N	#6 West Perimeter	#6 West Perimeter	Air	Outdoor	Stationary Perimeter	Field Sample	N/A	1373	12/3/2000	< 0.002																UNK	0	0	<	0	16936	2,366
1R-04237		5000 Highway 37 N	#7 Northwest Perimeter	#7 Northwest Gate	Air	Outdoor	Stationary Perimeter	Field Sample	N/A	1385	12/3/2000	< 0.002																UNK	0	0	<	0		2,367
1R-04238		5000 Highway 37 N	#9 NAFU Perimeter	#9 NAFU	Air	Outdoor	Stationary Perimeter	Field Sample	N/A	1238	12/3/2000	< 0.002																UNK	0	0	<	0	16938	2,368
1R-04239		5000 Highway 37 N	#10 Clean Room Perimeter	#10 Clean Room	Air	Indoor	Stationary	Field Sample	N/A	1245	12/3/2000	< 0.002																UNK	0	0	<	0	16939	2,369
1R-04242		5000 Highway 37 N	Waterpump Station	#23 Waterpump Station	Air	Outdoor	Stationary	Field Sample	N/A	1230	12/3/2000	< 0.002																UNK	0	0	<	0	16940	2,370
1R-04246		5000 Highway 37 N	Hwy 37	#15 HWY 37 across from Rainy Creek Rd	Air	Outdoor	Stationary	Field Sample	N/A	1245	12/3/2000	< 0.002																UNK	0	0	<	0		2,371
1R-04257		5000 Highway 37 N	#2 North Main Gate Perimeter	#2 North Main Gate	Air	Outdoor	Stationary Perimeter	Field Sample	N/A	1225	12/8/2000	< 0.002																UNK	0	0	<	0	16942	2,372
1R-04258		5000 Highway 37 N	#3 East Perimeter	#3 East Perimeter	Air	Outdoor	Stationary Perimeter	Field Sample	N/A	1225	12/8/2000	< 0.002																UNK	0	0	<	0	16943	2,373
1R-04259		5000 Highway 37 N	#4 Southeast Perimeter	#4 Southeast Perimeter	Air	Outdoor	Stationary Perimeter	Field Sample	N/A	1228	12/8/2000	< 0.002																UNK	0	0	<	0		2,374
1R-04260		5000 Highway 37 N	#5 Southwest Perimeter	#5 Southwest Perimeter	Air	Outdoor	Stationary Perimeter	Field Sample	N/A	1225	12/8/2000	< 0.002																UNK	0	0	<	0	16945	2,375
1R-04261		5000 Highway 37 N	#6 West Perimeter	#6 West Perimeter	Air	Outdoor	Stationary Perimeter	Field Sample	N/A	1228	12/8/2000	0.004																UNK	0	0	<	0	16946	2,376
1R-04262		5000 Highway 37 N	#7 Northwest Perimeter	#7 Northwest Perimeter	Air	Outdoor	Stationary Perimeter	Field Sample	N/A	1230	12/8/2000	0.003																UNK	0	0	<	0	16948	111,440
1R-04263		5000 Highway 37 N	Hwy 37	#15 HWY 37 across from Rainy Creek Rd	Air	Outdoor	Stationary	Field Sample	N/A	1225	12/8/2000	< 0.002																UNK	0	0	<	0	16949	2,379
1R-04301	Prep Screening Plant, move hay, drain pond, move equipment	5000 Highway 37 N	Property	Shoulder	Air	Outdoor	Personal	Field Sample	N/A	1253	3/20/2001	0.016																					16950	2,380
1R-04302	Prep Screening Plant, move hay, drain pond, move equipment	5000 Highway 37 N	Property	Shoulder	Air	Outdoor	Personal	Field Sample	N/A	83	3/20/2001	0.036																					16951	2,381
1R-04305	pumping out pond, Stapling matting, prepping screening plant	5000 Highway 37 N	Property	Shoulder	Air	Outdoor	Personal	Field Sample	N/A	1144	3/21/2001	0.012																					16952	2,382
1R-04306	pumping out pond, Stapling matting, prepping screening plant	5000 Highway 37 N	Property	Shoulder	Air	Outdoor	Personal	Field Sample	N/A	83	3/21/2001	< 0.033																					16953	2,383
1R-04309	Prep Screening Plant	5000 Highway 37 N	Property	Shoulder	Air	Outdoor	Personal	Field Sample	N/A	1303	3/22/2001	0.016																					16954	2,384
1R-04310	Prep Screening Plant	5000 Highway 37 N	Property	Shoulder	Air	Outdoor	Personal	Field Sample	N/A	83	3/22/2001	0.036																					16955	2,385
1R-04436	patching plastic over stockpile	5000 Highway 37 N	Property	Shoulder	Air	Outdoor	Personal	Field Sample	N/A	1070	4/20/2001	0.017																					16956	2,386
1R-04437	patching plastic over stockpile	5000 Highway 37 N	Property	Shoulder	Air	Outdoor	Personal	Field Sample	N/A	62	4/20/2001	0.055																						2,387
1R-04439	patching plastic over stockpile	5000 Highway 37 N	Property	Shoulder	Air	Outdoor	Personal	Field Sample	N/A	1087	4/20/2001	0.109																						2,388
1R-04440	patching plastic over stockpile	5000 Highway 37 N	Property	Shoulder	Air	Outdoor	Personal	Field Sample	N/A	59	4/20/2001	0.158																					16958	2,389
1R-04501	Operate - Grater	5000 Highway 37 N	Property	Shoulder	Air	Outdoor	Personal	Field Sample	N/A	1067	5/1/2001	0.027																					16959	2,390
1R-04502	Operate - Grater	5000 Highway 37 N	Property	Shoulder	Air	Outdoor	Personal	Field Sample	N/A	61	5/1/2001	0.056																					16960	2,391
1R-04503	Operate - Bulldozer	5000 Highway 37 N	Property	Shoulder	Air	Outdoor	Personal	Field Sample	N/A	1094	5/1/2001	0.023																						2,392
1R-04504	Operate - Bulldozer	5000 Highway 37 N	Property	Shoulder	Air	Outdoor	Personal	Field Sample	N/A	65	5/1/2001	0.098																					16962	2,393
1R-04513	Operate - Roller	5000 Highway 37 N	Property	Shoulder	Air	Outdoor	Personal	Field Sample	N/A	958	5/3/2001	0.016																					16963	2,394
1R-04514	Operate - Roller	5000 Highway 37 N	Property	Shoulder	Air	Outdoor	Personal	Field Sample	N/A	83	5/3/2001	< 0.032																						2,395
1R-04516	Water truck	5000 Highway 37 N	Property	Shoulder	Air	Outdoor	Personal	Field Sample	N/A	1222	5/3/2001	0.006																					16965	2,396
1R-04517	Water truck	5000 Highway 37 N	Property	Shoulder	Air	Outdoor	Personal	Field Sample	N/A	61	5/3/2001	< 0.044																					16966	2,397
1R-04519	Operate - Buldozer/ roller	5000 Highway 37 N	Property	Shoulder	Air	Outdoor	Personal	Field Sample	N/A	1214	5/4/2001	0.026																TREM	4.00000	12		0	16967	2,398
1R-04586		5000 Highway 37 N	Property	SP-1	Air	Outdoor	Stationary Perimeter	Field Sample	N/A	1404	5/12/2001	0.004																UNK	0	0	<	0	16968	2,399
1R-04587		5000 Highway 37 N	Property	SP-2	Air	Outdoor	Stationary Perimeter	Field Sample	N/A	1392	5/12/2001	< 0.002																UNK	0	0	<	0	16983	2,412
1R-04588		5000 Highway 37 N	Property	SP-3	Air	Outdoor	Stationary Perimeter	Field Sample	N/A	1382	5/12/2001	< 0.002																UNK	0	0	<	0	16984	2,413
1R-04589		5000 Highway 37 N	Property	SP-5	Air	Outdoor	Stationary Perimeter	Field Sample	N/A	1388	5/12/2001	< 0.002																UNK	0	0	<	0	16985	2,414
1R-04590		5000 Highway 37 N	Property	SP-5	Air	Outdoor	Stationary Perimeter	Field Sample	N/A	1410	5/12/2001	< 0.002																UNK	0	0	<	0		39,106
1R-04591		5000 Highway 37 N	Property	SP-6	Air	Outdoor	Stationary Perimeter	Field Sample	N/A	1447	5/12/2001	< 0.002																UNK	0	0	<	0	16986	2,415
1R-04592		5000 Highway 37 N	Property	SP-7	Air	Outdoor	Stationary Perimeter	Field Sample	N/A	1453	5/12/2001	< 0.002																UNK	0	0	<	0	16987	2,416
1R-04593		5000 Highway 37 N	NAFU	SP-NAFU	Air	Outdoor	Stationary Ambient	Field Sample	N/A	1419	5/12/2001	< 0.002																UNK	0	0	<	0	16988	2,417
1R-04594		5000 Highway 37 N	Clean Room	SP-clean room	Air	Indoor	Stationary Ambient	Field Sample	N/A	1386	5/12/2001	< 0.002																UNK	0	0	<	0	16989	2,418
1R-04597		5000 Highway 37 N	Property	SP-1	Air	Outdoor	Stationary Perimeter	Field Sample	N/A	1382	5/14/2001	< 0.002		0	1	0		0.00216				0							0	1	<	0	16990	2,419
1R-04598		5000 Highway 37 N	Property	SP-2	Air	Outdoor	Stationary Perimeter	Field Sample	N/A	1416	5/14/2001	< 0.002				0						0				0		UNK	0	0	<	0		2,420
1R-04599		5000 Highway 37 N	Property	SP-3	Air	Outdoor	Stationary Perimeter	Field Sample	N/A	1377	5/14/2001	< 0.002				0						0				0		UNK	0	0	<	0	16992	2,421
1R-04600		5000 Highway 37 N	Property	SP-4	Air	Outdoor	Stationary Perimeter	Field Sample	N/A	1419	5/14/2001	< 0.002		0	0	0	<	0.00210				0				0			0	0	<	0	16993	2,422
1R-04601		5000 Highway 37 N	Property	SP-5	Air	Outdoor	Stationary Perimeter	Field Sample	N/A	1421	5/14/2001	< 0.002				0						0				0		UNK	0	0	<	0	16994	2,423
1R-04602		5000 Highway 37 N	Property	SP-6	Air	Outdoor	Stationary Perimeter	Field Sample	N/A	1287	5/14/2001	< 0.002				0						0				0		UNK	0	0	<	0		2,424
1R-04603		5000 Highway 37 N	Property	SP-7	Air	Outdoor	Stationary Perimeter	Field Sample	N/A	1296	5/14/2001	< 0.002				0						0				0		UNK	0	0	<	0	16996	2,425
1R-04604		5000 Highway 37 N	NAFU	SP-NAFU	Air	Outdoor	Stationary Ambient	Field Sample	N/A	1285	5/14/2001	< 0.002		0	0	0	<	0.00232				0				0			0	0	<	0	16997	2,426
1R-04605		5000 Highway 37 N	Clean Room	SP-clean room	Air	Indoor	Stationary Ambient	Field Sample	N/A	1302	5/14/2001	0.006				0						0				0		UNK	0	0	<	0	16998	2,427
1R-04614		5000 Highway 37 N	Property	SP-1	Air	Outdoor	Stationary Perimeter	Field Sample	N/A	1386	5/15/2001	< 0.002																UNK	0	0	<	0		2,429
1R-04615		5000 Highway 37 N	Property	SP-2	Air	Outdoor	Stationary Perimeter	Field Sample	N/A	1480	5/15/2001	< 0.002																UNK	0	0	<	0	16999	2,428
1R-04616		5000 Highway 37 N	Property	SP-3	Air	Outdoor	Stationary Perimeter	Field Sample	N/A	1622	5/15/2001	< 0.002																UNK	0	0	<	0	17000	2,430
1R-04617		5000 Highway 37 N	Property	SP-4	Air	Outdoor	Stationary Perimeter	Field Sample	N/A	1576	5/15/2001	< 0.002																UNK	0	0	<	0	17001	2,431
1R-04618		5000 Highway 37 N	Property	SP-5	Air	Outdoor	Stationary Perimeter	Field Sample	N/A	1543	5/15/2001	< 0.002																UNK	0	0	<	0		2,432
1R-04619		5000 Highway 37 N	Property	SP-6	Air	Outdoor	Stationary Perimeter	Field Sample	N/A	1372	5/15/2001	< 0.002																UNK	0	0	<	0		31,136
1R-04620		5000 Highway 37 N	Property	SP-7	Air	Outdoor	Stationary Perimeter	Field Sample	N/A	1383	5/15/2001	< 0.002																UNK	0	0	<	0		2,433
1R-04621		5000 Highway 37 N	NAFU	SP NAFU	Air	Outdoor	Stationary Ambient	Field Sample	N/A	1392	5/15/2001	< 0.002																UNK	0	0	<	0	17004	2,434
1R-04622		5000 Highway 37 N	Clean Room	SP-clean room	Air	Indoor	Stationary Ambient	Field Sample	N/A	1368	5/15/2001																	UNK	0	0	<	0	17005	2,435
1R-04634		5000 Highway 37 N	Property	SP-1	Air	Outdoor	Stationary Perimeter	Field Sample	N/A	1419	5/16/2001	< 0.002																ACTN	0	2	<	0	17006	2,436
1R-04635		5000 Highway 37 N	Property	SP-2	Air	Outdoor	Stationary Perimeter	Field Sample	N/A	1425	5/16/2001	< 0.002																UNK	0	0	<	0		2,437
1R-04636		5000 Highway 37 N	Property	SP-3	Air	Outdoor	Stationary Perimeter	Field Sample	N/A	1308	5/16/2001	< 0.002																UNK	0	0	<	0	17009	111,446
1R-04637		5000 Highway 37 N	Property	SP-4	Air	Outdoor	Stationary Perimeter	Field Sample	N/A	1295	5/16/2001	< 0.002																UNK	0	0	<	0	17011	2,441
1R-04638		5000 Highway 37 N	Property	SP-5	Air	Outdoor	Stationary Perimeter	Field Sample	N/A	1311	5/16/2001	< 0.002																UNK	0	0	<	0	17014	111,448
1R-04639		5000 Highway 37 N	Property	SP-6	Air	Outdoor	Stationary Perimeter	Field Sample	N/A	1432	5/16/2001	< 0.002																UNK	0	0	<	0	17015	2,445

												PCM (METHOD - NIOSH 7400)	AHERA / ASTM 5755																		
														Poisson Concentration Confidence Interval (90% Confidence Interval on Concentration)		Libby Amphiboles (LA)				Chrysotile (C)				Other Amphiboles (OA)				Total Asbestos			
Sample ID	Task	Property Group (Location)	Sample Group	Location Description (Sub Location)	Media Type	Matrix	Sample Type	Category	Pre Post Clear	Vol (air=L)/ Area (dust=cm²)	Sample Date	Fibers/CC	Filter Status Non Analyzed	Lower Bound	Upper Bound	S<Su	S>Su	Analytical Sensitivity (Air = S/cc) or (Dust = S/cm²)	Asb conc (Air = S/cc) or (Dust = S/cm²)	S<Su	S>Su	Analytical Sensitivity (Air = S/cc) or (Dust = S/cm²)	Asb conc (Air = S/cc) or (Dust = S/cm²)	S<Su	S>Su	Analytical Sensitivity (Air = S/cc) or (Dust = S/cm²)	Asb conc (Air = S/cc) or (Dust = S/cm²)	Asbestos Type Identified	S<Su	S>Su	Asb conc (Air = S/cc) or (Dust = S/cm²)
1R-04640		5000 Highway 37 N	Property	SP-7	Air	Outdoor	Stationary Perimeter	Field Sample	N/A	1428	5/16/2001	< 0.002																UNK	0	0 <	0	17016 2,446
1R-04685		5000 Highway 37 N	NAFU	SP NAFU	Air	Outdoor	Stationary Ambient	Field Sample	N/A	1375	5/16/2001	0.021																UNK	0	0 <	0	17017 2,447
1R-04686		5000 Highway 37 N	Clean Room	SP-clean room	Air	Indoor	Stationary Ambient	Field Sample	N/A	1383	5/16/2001	< 0.002																UNK	0	0 <	0	2,448
1R-04689	Water truck/ hose	5000 Highway 37 N	Property	Shoulder	Air	Outdoor	Personal	Field Sample	N/A	1448	5/16/2001	0.024																TREM	0	5	0	17019 2,449
1R-04690	Water truck/ hose	5000 Highway 37 N	Property	Shoulder	Air	Outdoor	Personal	Field Sample	N/A	91	5/16/2001	0.032																UNK	0	0 <	0	17020 2,450
1R-04692	Operate - Bobcat	5000 Highway 37 N	Property	Shoulder	Air	Outdoor	Personal	Field Sample	N/A	1531	5/16/2001	0.004																UNK	0	0 <	0	17021 2,451
1R-04693	Operate - Bobcat	5000 Highway 37 N	Property	Shoulder	Air	Outdoor	Personal	Field Sample	N/A	100	5/16/2001	< 0.027																UNK	0	0 <	0	17022 2,452
1R-04697		5000 Highway 37 N	Property	SP-1	Air	Outdoor	Stationary Perimeter	Field Sample	N/A	1724	5/17/2001	< 0.002																UNK	0	0 <	0	17023 2,453
1R-04698		5000 Highway 37 N	Property	SP-2	Air	Outdoor	Stationary Perimeter	Field Sample	N/A	1730	5/17/2001	< 0.002																UNK	0	0 <	0	17024 2,454
1R-04699		5000 Highway 37 N	Property	SP-3	Air	Outdoor	Stationary Perimeter	Field Sample	N/A	1465	5/17/2001	< 0.002																UNK	0	0 <	0	17025 2,455
1R-04700		5000 Highway 37 N	Property	SP-4	Air	Outdoor	Stationary Perimeter	Field Sample	N/A	1468	5/17/2001	< 0.002																UNK	0	0 <	0	17026 2,456
1R-04761		5000 Highway 37 N	Property	SP-5	Air	Outdoor	Stationary Perimeter	Field Sample	N/A	1487	5/17/2001	< 0.002																UNK	0	0 <	0	17027 2,457
1R-04762		5000 Highway 37 N	Property	SP-6	Air	Outdoor	Stationary Perimeter	Field Sample	N/A	1724	5/17/2001	< 0.002																UNK	0	0 <	0	2,458
1R-04763		5000 Highway 37 N	Property	SP-7	Air	Outdoor	Stationary Perimeter	Field Sample	N/A	1730	5/17/2001	< 0.002																UNK	0	0 <	0	17029 2,459
1R-04764		5000 Highway 37 N	NAFU	SP-NAFU	Air	Outdoor	Stationary Ambient	Field Sample	N/A	1652	5/17/2001	< 0.002																UNK	0	0 <	0	17030 2,460
1R-04765		5000 Highway 37 N	Clean Room	SP-clean room	Air	Indoor	Stationary Ambient	Field Sample	N/A	1712	5/17/2001	0.01																UNK	0	0 <	0	17031 2,461
1R-04773	Water Truck- Rainy Creek Rd.; MOXY Truck (similar to a dump truck)- Screening Plant	5000 Highway 37 N	Property	Shoulder	Air	Outdoor	Personal	Field Sample	N/A	1525	5/17/2001	0.005																TREM	2.00000	0	0	2,462
1R-04774	Water Truck- Rainy Creek Rd.; MOXY Truck (similar to a dump truck)- Screening Plant	5000 Highway 37 N	Property	Shoulder	Air	Outdoor	Personal	Field Sample	N/A	139	5/17/2001	< 0.019																UNK	0	0 <	0	17033 2,463
1R-04776		5000 Highway 37 N	Property	SP-1	Air	Outdoor	Stationary Perimeter	Field Sample	N/A	1510	5/18/2001	< 0.002																UNK	0	0 <	0	17034 2,464
1R-04777		5000 Highway 37 N	Property	SP-2	Air	Outdoor	Stationary Perimeter	Field Sample	N/A	1510	5/18/2001	< 0.002																UNK	0	0 <	0	17035 2,465
1R-04778		5000 Highway 37 N	Property	SP-3	Air	Outdoor	Stationary Perimeter	Field Sample	N/A	1211	5/18/2001	< 0.002																UNK	0	0 <	0	17036 2,466
1R-04779		5000 Highway 37 N	Property	SP-4	Air	Outdoor	Stationary Perimeter	Field Sample	N/A	1217	5/18/2001	< 0.002																UNK	0	0 <	0	17037 2,467
1R-04780		5000 Highway 37 N	Property	SP-5	Air	Outdoor	Stationary Perimeter	Field Sample	N/A	1205	5/18/2001	< 0.002																UNK	0	0 <	0	17038 2,468
1R-04781		5000 Highway 37 N	Property	SP-6	Air	Outdoor	Stationary Perimeter	Field Sample	N/A	1504	5/18/2001	< 0.002																UNK	0	0 <	0	17039 2,469
1R-04782		5000 Highway 37 N	Property	SP-7	Air	Outdoor	Stationary Perimeter	Field Sample	N/A	1519	5/18/2001	< 0.002																UNK	0	0 <	0	17040 2,470
1R-04785		5000 Highway 37 N	NAFU	SP-NAFU	Air	Outdoor	Stationary Ambient	Field Sample	N/A	1522	5/18/2001	< 0.002																UNK	0	0 <	0	2,471
1R-04786		5000 Highway 37 N	Clean Room	SP-clean room	Air	Indoor	Stationary Ambient	Field Sample	N/A	1522	5/18/2001	< 0.002																TREM	0	1	0	17042 2,472
1R-04789	Drive - Water truck	5000 Highway 37 N	Property	Shoulder	Air	Outdoor	Personal	Field Sample	N/A	1498	5/18/2001	0.167																UNK	0	0 <	0	17043 2,473
1R-04790	Drive - Water truck	5000 Highway 37 N	Property	Shoulder	Air	Outdoor	Personal	Field Sample	N/A	91	5/18/2001	< 0.03																TREM	1.00000	0	0	17044 2,474
1R-04792	Drive - Truck, Bobcat	5000 Highway 37 N	Property	Shoulder	Air	Outdoor	Personal	Field Sample	N/A	1462	5/18/2001	0.09																UNK	0	0 <	0	2,475
1R-04793	Drive - Truck, Bobcat	5000 Highway 37 N	Property	Shoulder	Air	Outdoor	Personal	Field Sample	N/A	88	5/18/2001	< 0.031																UNK	0	0 <	0	17048 2,478
1R-04795		5000 Highway 37 N	Property	SP-1	Air	Outdoor	Stationary Perimeter	Field Sample	N/A	1441	5/19/2001	< 0.002																			2,479
1R-04796		5000 Highway 37 N	Property	SP-2	Air	Outdoor	Stationary Perimeter	Field Sample	N/A	1459	5/19/2001	0.002																			17050 149,934
1R-04797		5000 Highway 37 N	Property	SP-3	Air	Outdoor	Stationary Perimeter	Field Sample	N/A	1238	5/19/2001	< 0.002																			17051 2,481
1R-04798		5000 Highway 37 N	Property	SP-4	Air	Outdoor	Stationary Perimeter	Field Sample	N/A	1223	5/19/2001	< 0.002																			17052 2,482
1R-04799		5000 Highway 37 N	Property	SP-5	Air	Outdoor	Stationary Perimeter	Field Sample	N/A	1229	5/19/2001	< 0.002																			2,483
1R-04800		5000 Highway 37 N	Property	SP-6	Air	Outdoor	Stationary Perimeter	Field Sample	N/A	1465	5/19/2001	< 0.002																			17054 2,484
1R-04801		5000 Highway 37 N	Property	SP-7	Air	Outdoor	Stationary Perimeter	Field Sample	N/A	1353	5/19/2001	< 0.002																			17055 2,485
1R-04804		5000 Highway 37 N	NAFU	SP-NAFU	Air	Outdoor	Stationary Ambient	Field Sample	N/A	1402	5/19/2001	< 0.002																UNK	0	0 <	0	17056 2,486
1R-04805		5000 Highway 37 N	Clean Room	SP-clean room	Air	Indoor	Stationary Ambient	Field Sample	N/A	1422	5/19/2001	0.019																UNK	0	0 <	0	17057 2,487
1R-04808	Moxy (Dump Truck)	5000 Highway 37 N	Property	Shoulder	Air	Outdoor	Personal	Field Sample	N/A	1721	5/19/2001	0.161																UNK	0	0 <	0	17058 2,488
1R-04809	Moxy (Dump Truck)	5000 Highway 37 N	Property	Shoulder	Air	Outdoor	Personal	Field Sample	N/A	109	5/19/2001	0.068																TREM	1.00000	1	0	17059 2,489
1R-04814	Water truck/ hose	5000 Highway 37 N	Property	Shoulder	Air	Outdoor	Personal	Field Sample	N/A	1794	5/21/2001																	UNK	0	0 <	0	17060 2,490
1R-04814	Water truck/ hose	5000 Highway 37 N	Property	Shoulder	Air	Outdoor	Personal	Field Sample	N/A	1794	5/21/2001	0.449	overloaded															UNK	0	0	0	17061 2,491
1R-04815	Water truck/ hose	5000 Highway 37 N	Property	Shoulder	Air	Outdoor	Personal	Field Sample	N/A	109	5/21/2001	0.113																TREM	5.00000	6	0	17062 2,492
1R-04817	Operate - Bulldozer - CAT (D6)	5000 Highway 37 N	Property	Shoulder	Air	Outdoor	Personal	Field Sample	N/A	1812	5/21/2001																	UNK	0	0 <	0	17063 2,493
1R-04817	Operate - Bulldozer - CAT (D6)	5000 Highway 37 N	Property	Shoulder	Air	Outdoor	Personal	Field Sample	N/A	1812	5/21/2001	0.46	overloaded															UNK	0	0	0	2,494
1R-04818	Operate - Bulldozer - CAT (D6)	5000 Highway 37 N	Property	Shoulder	Air	Outdoor	Personal	Field Sample	N/A	109	5/21/2001	0.158																TREM	2.00000	1	0	17065 2,495
1R-04820		5000 Highway 37 N	Property	SP-1	Air	Outdoor	Stationary Perimeter	Field Sample	N/A	1637	5/21/2001			1	0	0		0.00456		0				0					1.00000	0	0	17066 2,496
1R-04820		5000 Highway 37 N	Property	SP-1	Air	Outdoor	Stationary Perimeter	Field Sample	N/A	1637	5/21/2001	0.002																TREM-ACTN	1.00000	0	0	17067 2,497
1R-04821		5000 Highway 37 N	Property	SP-2	Air	Outdoor	Stationary Perimeter	Field Sample	N/A	1670	5/21/2001	< 0.002																UNK	0	0 <	0	2,498
1R-04822		5000 Highway 37 N	Property	SP-3	Air	Outdoor	Stationary Perimeter	Field Sample	N/A	1229	5/21/2001	< 0.002																UNK	0	0 <	0	17069 2,499
1R-04823		5000 Highway 37 N	Property	SP-4	Air	Outdoor	Stationary Perimeter	Field Sample	N/A	1217	5/21/2001	0.003																UNK	0	0 <	0	17070 2,500
1R-04824		5000 Highway 37 N	Property	SP-5	Air	Outdoor	Stationary Perimeter	Field Sample	N/A	1183	5/21/2001	< 0.002																UNK	0	0 <	0	17071 2,501
1R-04825		5000 Highway 37 N	Property	SP-5	Air	Outdoor	Stationary Perimeter	Field Sample	N/A	1661	5/21/2001	< 0.002																UNK	0	0 <	0	17072 2,502
1R-04826		5000 Highway 37 N	Property	SP-7	Air	Outdoor	Stationary Perimeter	Field Sample	N/A	1661	5/21/2001	< 0.002																UNK	0	0 <	0	17073 2,503
1R-04829		5000 Highway 37 N	NAFU	SP-NAFU	Air	Outdoor	Stationary Ambient	Field Sample	N/A	1661	5/21/2001	< 0.002																UNK	0	0 <	0	17074 2,504
1R-04830		5000 Highway 37 N	Clean Room	SP-clean room	Air	Indoor	Stationary Ambient	Field Sample	N/A	1555	5/21/2001	0.011																UNK	0	0 <	0	17075 2,505
1R-04833	Water truck/ hose	5000 Highway 37 N	Property	Shoulder	Air	Outdoor	Personal	Field Sample	N/A	879	5/19/2001	0.005																UNK	0	0 <	0	17076 2,506
1R-04834		5000 Highway 37 N	Property	SP-1	Air	Outdoor	Stationary Perimeter	Field Sample	N/A	1428	5/22/2001	< 0.002																UNK	0	0 <	0	2,507
1R-04835		5000 Highway 37 N	Property	SP-2	Air	Outdoor	Stationary Perimeter	Field Sample	N/A	1395	5/22/2001	< 0.002																TREM	1.00000	0	0	17078 2,508
1R-04836		5000 Highway 37 N	Property	SP-3	Air	Outdoor	Stationary Perimeter	Field Sample	N/A	1382	5/22/2001	< 0.002																TREM	1.00000	0	0	17079 2,509
1R-04837		5000 Highway 37 N	Property	SP-4	Air	Outdoor	Stationary Perimeter	Field Sample	N/A	1422	5/22/2001	< 0.002																TREM	2.00000	2	0	17080 2,510
1R-04838		5000 Highway 37 N	Property	SP-5	Air	Outdoor	Stationary Perimeter	Field Sample	N/A	1422	5/22/2001	< 0.002																UNK	0	0 <	0	2,511
1R-04839		5000 Highway 37 N	Property	SP-6	Air	Outdoor	Stationary Perimeter	Field Sample	N/A	1404	5/22/2001	< 0.002																UNK	0	0 <	0	17082 2,512
1R-04840		5000 Highway 37 N	Property	SP-7	Air	Outdoor	Stationary Perimeter	Field Sample	N/A	1438	5/22/2001	< 0.002																TREM	1.00000	0	0	17083 2,513
1R-04843		5000 Highway 37 N	NAFU	SP NAFU	Air	Outdoor	Stationary Ambient	Field Sample	N/A	1501	5/22/2001	< 0.002																UNK	0	0 <	0	2,514
1R-04844		5000 Highway 37 N	Clean Room	SP CR	Air	Indoor	Stationary Ambient	Field Sample	N/A	1613	5/22/2001	0.016																UNK	0	0 <	0	17085 2,515
1R-04847	Water truck/ hose	5000 Highway 37 N	Property	Shoulder	Air	Outdoor	Personal	Field Sample	N/A	1688	5/22/2001																	UNK	0	0	0	17086 2,516
1R-04847	Water truck/ hose	5000 Highway 37 N	Property	Shoulder	Air	Outdoor	Personal	Field Sample	N/A	1688	5/22/2001	0.25	overloaded															UNK	0	0	0	17093 2,523
1R-04848	Water truck/ hose	5000 Highway 37 N	Property	Shoulder	Air	Outdoor	Personal	Field Sample	N/A	94	5/22/2001	0.496																TREM	28	19	1	17094 2,524
1R-04850	Drive - CAT (D-300) - similar to a dump truck	5000 Highway 37 N	Property	Shoulder	Air	Outdoor	Personal	Field Sample	N/A	1593	5/22/2001	0.016																TREM	13	12	0	17095 2,525
1R-04851	Drive - CAT (D-300) - similar to a dump truck	5000 Highway 37 N	Property	Shoulder	Air	Outdoor	Personal	Field Sample	N/A	130	5/22/2001	0.038																TREM	2.00000	1	0	17096 2,526
1R-04854	Moxy Truck (Dump Truck)	5000 Highway 37 N	Property	Shoulder	Air	Outdoor	Personal	Field Sample	N/A	199	5/23/2001	0.071		9	10	0		0.28495	0 0	0	<	0.01500	0 0	0	<	0.01500	9.00000	10	0	0	17097 2,527
1R-04856	Water truck/ hose	5000 Highway 37 N	Property	Shoulder	Air	Outdoor	Personal	Field Sample	N/A	1456	5/23/2001	0.199		27	40	0		0.45779	0 0	0	<	0.00683	0 0	0	<	0.00683	27	40	0	0	17098 2,528
1R-04857	Water truck/ hose	5000 Highway 37 N	Property	Shoulder	Air	Outdoor	Personal	Field Sample	N/A	138	5/23/2001	0.167		12	16	0		0.60555		0				0			12	16	1	0	17099 2,529
1R-04859		5000 Highway 37 N	Property	SP-1	Air	Outdoor	Stationary Perimeter	Field Sample	N/A	1419	5/23/2001			0	1	0		0.00421		0				0			0	1	0	0	17100 2,530
1R-04859		5000 Highway 37 N	Property	SP-1	Air	Outdoor	Stationary Perimeter	Field Sample	N/A	1419	5/23/2001	< 0.002																TREM-ACTN	0	1	0	17101 2,531
1R-04860		5000 Highway 37 N	Property	SP-2	Air	Outdoor	Stationary Perimeter	Field Sample	N/A	1398	5/23/2001			1	0	0		0.00427		0				0					0	0	0	17102 2,532
1R-04860		5000 Highway 37 N	Property	SP-2	Air	Outdoor	Stationary Perimeter	Field Sample	N/A	1398	5/23/2001	< 0.002																TREM-ACTN	1.00000	0	0	17103 2,533
1R-04861		5000 Highway 37 N	Property	SP-3	Air	Outdoor	Stationary Perimeter	Field Sample	N/A	1293	5/23/2001	< 0.002																UNK	0	0 <	0	2,534
1R-04862		5000 Highway 37 N	Property	SP-4	Air	Outdoor	Stationary Perimeter	Field Sample	N/A	1305	5/23/2001			2	1	0		0.01372		0				0					2.00000	1	0	17105 2,535
1R-04862		5000 Highway 37 N	Property	SP-4	Air	Outdoor	Stationary Perimeter	Field Sample	N/A	1305	5/23/2001	0.002																TREM-ACTN	2.00000	1	0	17106 2,536
1R-04863		5000 Highway 37 N	Property	SP-5	Air	Outdoor	Stationary Perimeter	Field Sample	N/A	1253	5/23/2001	< 0.002																UNK	0	0 <	0	17107 2,537
1R-04864		5000 Highway 37 N	Property	SP-6	Air	Outdoor	Stationary Perimeter	Field Sample	N/A	1404	5/23/2001	< 0.002																UNK	0	0 <	0	2,538
1R-04865		5000 Highway 37 N	Property	SP-7	Air	Outdoor	Stationary Perimeter	Field Sample	N/A	1401	5/23/2001	< 0.002																TREM-ACTN	1.00000	0	0	17109 2,539
1R-04868		5000 Highway 37 N	Clean Room	SP-clean room	Air	Indoor	Stationary Ambient	Field Sample	N/A	1450	5/23/2001	0.011																UNK	0	0 <	0	17110 2,541
1R-04869		5000 Highway 37 N	NAFU	SP NAFU	Air	Outdoor	Stationary Ambient	Field Sample	N/A	1480	5/23/2001	< 0.002																UNK	0	0 <	0	17111 2,542
1R-04873	Moxy (MT-30) - similar to a dump truck; Haul dirt from the Screening Plant to the mine	5000 Highway 37 N	Property	Shoulder	Air	Outdoor	Personal	Field Sample	N/A	69	5/24/2001	0.1																TREM-ACTN	2.00000	1	0	2,543
1R-04875	Drive - CAT (D300E) - similar to a dump truck; Hauling dirt from Screening Plant to the mine	5000 Highway 37 N	Property	Shoulder	Air	Outdoor	Personal	Field Sample	N/A	1007	5/24/2001	0.022																TREM-ACTN	1.00000	4	0	17113 2,544
1R-04876	Drive - CAT (D300E) - similar to a dump truck; Hauling dirt from Screening Plant to the mine	5000 Highway 37 N	Property	Shoulder	Air	Outdoor	Personal	Field Sample	N/A	66	5/24/2001	< 0.041																UNK	0	0 <	0	17115 2,546
1R-04878		5000 Highway 37 N	Property	SP-1	Air	Outdoor	Stationary Perimeter	Field Sample	N/A	1425	5/24/2001			0	1	0		0.00419		0				0			0	1	0	1	17117 2,548
1R-04878		5000 Highway 37 N	Property	SP-1	Air	Outdoor	Stationary Perimeter	Field Sample	N/A	1425	5/24/2001	< 0.002																TREM-ACTN	0	1	0	17118 2,549
1R-04879		5000 Highway 37 N	Property	SP-2	Air	Outdoor	Stationary Perimeter	Field Sample	N/A	1423	5/24/2001			1	0	0		0.00419		0				0			1.00000	0	0	0	17119 2,550
1R-04879		5000 Highway 37 N	Property	SP-2	Air	Outdoor	Stationary Perimeter	Field Sample	N/A	1423	5/24/2001	< 0.002																TREM-ACTN	1.00000	0	0	2,552
1R-04880		5000 Highway 37 N	Property	SP-3	Air	Outdoor	Stationary Perimeter	Field Sample	N/A	1252	5/24/2001	< 0.002																UNK	0	0 <	0	17122 2,553
1R-04881		5000 Highway 37 N	Property	SP-4	Air	Outdoor	Stationary Perimeter	Field Sample	N/A	1280	5/24/2001			0	1	0		0.00466		0				0			0	1	0	1	17123 2,554
1R-04881		5000 Highway 37 N	Property	SP-4	Air	Outdoor	Stationary Perimeter	Field Sample	N/A	1280	5/24/2001	< 0.002																TREM-ACTN	0	1	0	17124 2,555
1R-04882		5000 Highway 37 N	Property	SP-5	Air	Outdoor	Stationary Perimeter	Field Sample	N/A	1280	5/24/2001	< 0.002																UNK	0	0 <	0	2,556
1R-04883		5000 Highway 37 N	Property	SP-6	Air	Outdoor	Stationary Perimeter	Field Sample	N/A	1474	5/24/2001	< 0.002																UNK	0	0 <	0	17126 2,557
1R-04884		5000 Highway 37 N	Property	SP-7	Air	Outdoor	Stationary Perimeter	Field Sample	N/A	1477	5/24/2001			0	0	0	<	0.00404		0				0			0	0	0 <	0	17127 2,558
1R-04884		5000 Highway 37 N	Property	SP-7	Air	Outdoor	Stationary Perimeter	Field Sample	N/A	1477	5/24/2001	< 0.002																UNK	0	0 <	0	17128 2,559
1R-04887		5000 Highway 37 N	NAFU	SP-NAFU	Air	Outdoor	Stationary Ambient	Field Sample	N/A	1474	5/24/2001	0.002		0	0	0	<	0.00405	1 0	0		0.00405	0 0	0	<	0.00405	1.00000	0	0	0	17129 2,560
1R-04888		5000 Highway 37 N	Clean Room	SP-clean room	Air	Indoor	Stationary Ambient	Field Sample	N/A	1471	5/24/2001	0.006		1	2	0		0.01217	0 0	0	<	0.00406	0 0	0	<	0.00406	1.00000	2	0	0	2,561
1R-04891	Wash Truck - Decon at Mine Gate	5000 Highway 37 N	Property	Shoulder	Air	Outdoor	Personal	Field Sample	N/A	1167	5/30/2001	0.43		18	8	0		8.94628	1 0	0		0.34409	0 0	0	<	0.34409	19	8	9	17131 2,562
1R-04892	Wash Truck - Decon at Mine Gate	5000 Highway 37 N	Property	Shoulder	Air	Outdoor	Personal	Field Sample	N/A	61	5/30/2001	0.088																UNK	0	0 <	0	17132 2,563
1R-04894	Water truck	5000 Highway 37 N	Property	Shoulder	Air	Outdoor	Personal	Field Sample	N/A	1035	5/30/2001	0.033																TREM	2.00000	12	0	17133 2,564
1R-04895	Water truck	5000 Highway 37 N	Property	Shoulder	Air	Outdoor	Personal	Field Sample	N/A	63	5/30/2001	0.125																TREM	5.00000	4	0	17134 2,565
1R-04897		5000 Highway 37 N	Property	SP-1	Air	Outdoor	Stationary Perimeter	Field Sample	N/A	1643	5/30/2001	< 0.002																UNK	0	0 <	0	17135 2,566
1R-04898		5000 Highway 37 N	Property	SP-2	Air	Outdoor	Stationary Perimeter	Field Sample	N/A	1619	5/30/2001			0	1	0		0.00461		0				0			0	1	0	1	17136 2,567
1R-04898		5000 Highway 37 N	Property	SP-2	Air	Outdoor	Stationary Perimeter	Field Sample	N/A	1619	5/30/2001	0.002																TREM-ACTN	0	1	0	17137 2,568

												PCM (METHOD - NIOSH 7400)	AHERA / ASTM 5755																		
														Poisson Concentration Confidence Interval (90% Confidence Interval on Concentration)		Libby Amphiboles (LA)				Chrysotile (C)				Other Amphiboles (OA)				Total Asbestos			
Sample ID	Task	Property Group (Location)	Sample Group	Location Description (Sub Location)	Media Type	Matrix	Sample Type	Category	Pre Post Clear	Vol (air=L)/ Area (dust=cm²)	Sample Date	Fibers/CC	Filter Status Non Analyzed	Lower Bound	Upper Bound	S<Su	S>Su	Analytical Sensitivity (Air = S/cc) or (Dust = S/cm²)	Asb conc (Air = S/cc) or (Dust = S/cm²)	S<Su	S>Su	Analytical Sensitivity (Air = S/cc) or (Dust = S/cm²)	Asb conc (Air = S/cc) or (Dust = S/cm²)	S<Su	S>Su	Analytical Sensitivity (Air = S/cc) or (Dust = S/cm²)	Asb conc (Air = S/cc) or (Dust = S/cm²)	Asbestos Type Identified	S<Su	S>Su	Asb conc (Air = S/cc) or (Dust = S/cm²)
1R-04899		5000 Highway 37 N	Property	SP-3	Air	Outdoor	Stationary Perimeter	Field Sample	N/A	1525	5/30/2001	< 0.002																UNK	0	<	0	17138 2,569
1R-04900		5000 Highway 37 N	Property	SP-4	Air	Outdoor	Stationary Perimeter	Field Sample	N/A	1528	5/30/2001	< 0.002																UNK	0	<	0	17139 2,570
1R-04901		5000 Highway 37 N	Property	SP-5	Air	Outdoor	Stationary Perimeter	Field Sample	N/A	1531	5/30/2001	< 0.002																UNK	0	<	0	17140 2,571
1R-04902		5000 Highway 37 N	Property	SP-6	Air	Outdoor	Stationary Perimeter	Field Sample	N/A	1610	5/30/2001	< 0.002																UNK	0	<	0	17141 2,572
1R-04903		5000 Highway 37 N	Property	SP-7	Air	Outdoor	Stationary Perimeter	Field Sample	N/A	1555	5/30/2001			0	1	0		0.00480		0				0					0	1		0	17142 2,573
1R-04903		5000 Highway 37 N	Property	SP-7	Air	Outdoor	Stationary Perimeter	Field Sample	N/A	1555	5/30/2001	< 0.002																TREM-ACTN	0		1	17143 2,574
1R-04906		5000 Highway 37 N	NAFU	SP-8 NAFU	Air	Outdoor	Stationary Ambient	Field Sample	N/A	1507	5/30/2001	< 0.002																TREM	0		1	17144 2,575
1R-04907		5000 Highway 37 N	Clean Room	SP-9 (CR)	Air	Indoor	Stationary Ambient	Field Sample	N/A	1712	5/30/2001	0.004																UNK	0	<	0	2,576
1R-04908		5000 Highway 37 N	Marcor Office	SP-12 (trailer)	Air	Indoor	Stationary Ambient	Field Sample	N/A	1549	5/30/2001	0.009																UNK	0	<	0	17146 2,577
1R-04911		5000 Highway 37 N	Property	SP-1	Air	Outdoor	Stationary Perimeter	Field Sample	N/A	1586	5/31/2001					0				0				0				UNK	0	<	0	17147 2,578
1R-04912		5000 Highway 37 N	Property	SP-2	Air	Outdoor	Stationary Perimeter	Field Sample	N/A	1546	5/31/2001					0				0				0				UNK	0	<	0	17148 2,579
1R-04913		5000 Highway 37 N	Property	SP-3	Air	Outdoor	Stationary Perimeter	Field Sample	N/A	1243	5/31/2001					0				0				0				UNK	0	<	0	17149 2,580
1R-04914		5000 Highway 37 N	Property	SP-4	Air	Outdoor	Stationary Perimeter	Field Sample	N/A	1279	5/31/2001					0				0				0				UNK	0	<	0	17150 2,581
1R-04915		5000 Highway 37 N	Property	SP-5	Air	Outdoor	Stationary Perimeter	Field Sample	N/A	1262	5/31/2001					0				0				0				UNK	0	<	0	2,582
1R-04916		5000 Highway 37 N	Property	SP-6	Air	Outdoor	Stationary Perimeter	Field Sample	N/A	1667	5/31/2001					0				0				0				UNK	0	<	0	17152 2,583
1R-04917		5000 Highway 37 N	Property	SP-7	Air	Outdoor	Stationary Perimeter	Field Sample	N/A	1645	5/31/2001					0				0				0				UNK	0	<	0	17153 2,584
1R-04920		5000 Highway 37 N	NAFU	SP-8 NAFU	Air	Outdoor	Stationary Ambient	Field Sample	N/A	1582	5/31/2001	0.002																UNK	0	<	0	17154 2,585
1R-04921		5000 Highway 37 N	Clean Room	SP-9 (CR)	Air	Indoor	Stationary Ambient	Field Sample	N/A	1643	5/31/2001	0.011																UNK	0	<	0	17155 2,586
1R-04922		5000 Highway 37 N	Marcor Office	SP-13 (trailer)	Air	Indoor	Stationary Ambient	Field Sample	N/A	1586	5/31/2001	0.007																UNK	0	<	0	2,587
1R-04925	Drive - Moxy	5000 Highway 37 N	Property	Shoulder	Air	Outdoor	Personal	Field Sample	N/A	1096	5/31/2001			1	1	0		0.24425		0				0					1.00000	1	0	17157 2,588
1R-04925	Drive - Moxy	5000 Highway 37 N	Property	Shoulder	Air	Outdoor	Personal	Field Sample	N/A	1096	5/31/2001	0.373	overloaded															UNK	0		0	17158 2,589
1R-04926	Drive - Moxy	5000 Highway 37 N	Property	Shoulder	Air	Outdoor	Personal	Field Sample	N/A	108	5/31/2001	0.154																TREM	8.00000	9	0	17159 2,590
1R-04928	Drive - Volvo	5000 Highway 37 N	Property	Shoulder	Air	Outdoor	Personal	Field Sample	N/A	1104	5/31/2001			0	0	0	<	0.12124	2 0	0		0.24248	0 0	0	<	0.12124			2.00000	0	0	17160 2,591
1R-04928	Drive - Volvo	5000 Highway 37 N	Property	Shoulder	Air	Outdoor	Personal	Field Sample	N/A	1104	5/31/2001	0.096	overloaded															UNK	0		0	17161 2,592
1R-04929	Drive - Volvo	5000 Highway 37 N	Property	Shoulder	Air	Outdoor	Personal	Field Sample	N/A	61	5/31/2001	0.08																UNK	0	<	0	17162 2,593
1R-04931	Drive - Volvo	5000 Highway 37 N	Property	Shoulder	Air	Outdoor	Personal	Field Sample	N/A	1113	5/31/2001			2	4	0		0.72221	0 0	0	<	0.12037	0 0	0	<	0.12037			2.00000	4	1	17163 2,594
1R-04931	Drive - Volvo	5000 Highway 37 N	Property	Shoulder	Air	Outdoor	Personal	Field Sample	N/A	1113	5/31/2001	0.119	overloaded															UNK	0		0	17164 2,595
1R-04932	Drive - Volvo	5000 Highway 37 N	Property	Shoulder	Air	Outdoor	Personal	Field Sample	N/A	62	5/31/2001	0.055																UNK	0	<	0	17165 2,596
1R-04933		5000 Highway 37 N	Property	SP-1	Air	Outdoor	Stationary Perimeter	Field Sample	N/A	1362	6/1/2001	0.003																UNK	0	<	0	17166 2,597
1R-04934		5000 Highway 37 N	Property	SP-2	Air	Outdoor	Stationary Perimeter	Field Sample	N/A	1335	6/1/2001	0.002																UNK	0	<	0	2,598
1R-04935		5000 Highway 37 N	Property	SP-3	Air	Outdoor	Stationary Perimeter	Field Sample	N/A	1262	6/1/2001	< 0.002																UNK	0	<	0	17168 2,599
1R-04936		5000 Highway 37 N	Property	SP-4	Air	Outdoor	Stationary Perimeter	Field Sample	N/A	1256	6/1/2001	< 0.002																UNK	0	<	0	17169 2,600
1R-04937		5000 Highway 37 N	Property	SP-5	Air	Outdoor	Stationary Perimeter	Field Sample	N/A	1259	6/1/2001	0.003																UNK	0	<	0	17170 2,601
1R-04938		5000 Highway 37 N	Property	SP-6	Air	Outdoor	Stationary Perimeter	Field Sample	N/A	1262	6/1/2001	0.003																UNK	0	<	0	17171
1R-04939		5000 Highway 37 N	Property	SP-7	Air	Outdoor	Stationary Perimeter	Field Sample	N/A	1293	6/1/2001	0.003																UNK	0	<	0	2,602
1R-04942		5000 Highway 37 N	NAFU	SP-8 NAFU	Air	Outdoor	Stationary Ambient	Field Sample	N/A	1438	6/1/2001	< 0.002																UNK	0	<	0	2,603
1R-04943		5000 Highway 37 N	Clean Room	SP-9 (CR)	Air	Indoor	Stationary Ambient	Field Sample	N/A	1495	6/1/2001	0.014																UNK	0	<	0	17175
1R-04944		5000 Highway 37 N	Marcor Office	SP-14 (outside trailer)	Air	Outdoor	Stationary Ambient	Field Sample	N/A	1428	6/1/2001	0.003																UNK	0	<	0	17177
1R-04947	Operate - Bulldozer at the Screening Plant	5000 Highway 37 N	Property	Shoulder	Air	Outdoor	Personal	Field Sample	N/A	1142	6/1/2001	0.017																TREM	1.00000	2	0	17178
1R-04948	Operate - Bulldozer at the Screening Plant	5000 Highway 37 N	Property	Shoulder	Air	Outdoor	Personal	Field Sample	N/A	65	6/1/2001	< 0.041																UNK	0	<	0	17179
1R-04950	Operate - Excavator at the Screening Plant	5000 Highway 37 N	Property	Shoulder	Air	Outdoor	Personal	Field Sample	N/A	1131	6/1/2001	0.006																TREM	4.00000	3	0	17180
1R-04951	Operate - Excavator at the Screening Plant	5000 Highway 37 N	Property	Shoulder	Air	Outdoor	Personal	Field Sample	N/A	61	6/1/2001	< 0.044																UNK	0	<	0	17181 128,642
1R-04953	Water truck/ hose - at the Screening Plant	5000 Highway 37 N	Property	Shoulder	Air	Outdoor	Personal	Field Sample	N/A	1073	6/1/2001	0.123		1	0	0		0.12474	2 0	0		0.24949	0 0	0	<	0.12474			3.00000	0	0	17182
1R-04954	Water truck/ hose - at the Screening Plant	5000 Highway 37 N	Property	Shoulder	Air	Outdoor	Personal	Field Sample	N/A	61	6/1/2001	0.048																TREM	0		2	0	17183 2,605
1R-04955		5000 Highway 37 N	Property	SP-1	Air	Outdoor	Stationary Perimeter	Field Sample	N/A	1308	6/2/2001	< 0.002																TREM-ACTN	0		1	0	17184 2,606
1R-04956		5000 Highway 37 N	Property	SP-2	Air	Outdoor	Stationary Perimeter	Field Sample	N/A	1299	6/2/2001	< 0.002																UNK	0	<	0	17185 2,607
1R-04957		5000 Highway 37 N	Property	SP-3	Air	Outdoor	Stationary Perimeter	Field Sample	N/A	1326	6/2/2001	< 0.002																UNK	0	<	0	17186 2,608
1R-04958		5000 Highway 37 N	Property	SP-4	Air	Outdoor	Stationary Perimeter	Field Sample	N/A	1329	6/2/2001	< 0.002																UNK	0	<	0	17187 2,609
1R-04959		5000 Highway 37 N	Property	SP-5	Air	Outdoor	Stationary Perimeter	Field Sample	N/A	1329	6/2/2001	< 0.002																UNK	0	<	0	17188 2,610
1R-04960		5000 Highway 37 N	Property	SP-6	Air	Outdoor	Stationary Perimeter	Field Sample	N/A	1398	6/2/2001	< 0.002																UNK	0	<	0	17189 2,611
1R-04961		5000 Highway 37 N	Property	SP-7	Air	Outdoor	Stationary Perimeter	Field Sample	N/A	1404	6/2/2001	< 0.002																UNK	0	<	0	17190 2,612
1R-04964		5000 Highway 37 N	NAFU	SP-8 NAFU	Air	Outdoor	Stationary Ambient	Field Sample	N/A	1416	6/2/2001	< 0.002																UNK	0	<	0	2,613
1R-04965		5000 Highway 37 N	Clean Room	SP-9 (CR)	Air	Indoor	Stationary Ambient	Field Sample	N/A	1413	6/2/2001	0.006																UNK	0	<	0	17192
1R-04966		5000 Highway 37 N	Property	SP-15 - parking lot	Air	Outdoor	Stationary Ambient	Field Sample	N/A	1468	6/2/2001	0.002																UNK	0	<	0	17193
1R-04969	Labor - flagger	5000 Highway 37 N	Property	Shoulder	Air	Outdoor	Personal	Field Sample	N/A	1086	6/2/2001	0.003																UNK	0	<	0	17194
1R-04970	Labor - flagger	5000 Highway 37 N	Property	Shoulder	Air	Outdoor	Personal	Field Sample	N/A	61	6/2/2001	< 0.044																UNK	0	<	0	17195
1R-04972	Labor - flagger	5000 Highway 37 N	Property	Shoulder	Air	Outdoor	Personal	Field Sample	N/A	1080	6/2/2001	0.004																UNK	0	<	0	17196
1R-04973	Labor - flagger	5000 Highway 37 N	Property	Shoulder	Air	Outdoor	Personal	Field Sample	N/A	61	6/2/2001	< 0.044																UNK	0	<	0	17197
1R-04975	Air Sampling	5000 Highway 37 N	Property	Shoulder	Air	Outdoor	Personal	Field Sample	N/A	1192	6/4/2001	0.011																TREM	1.00000	1	0	17199
1R-04976	Air Sampling	5000 Highway 37 N	Property	Shoulder	Air	Outdoor	Personal	Field Sample	N/A	75	6/4/2001	0.039																UNK	0	<	0	17200
1R-04991	Decon upper station	5000 Highway 37 N	Property	Shoulder	Air	Outdoor	Personal	Field Sample	N/A	63	6/4/2001	0.055																TREM	2.00000	4	0	17201
1R-04993		5000 Highway 37 N	Property	SP-1	Air	Outdoor	Stationary Perimeter	Field Sample	N/A	1435	6/4/2001	0.002																UNK	0	<	0	17202
1R-04994		5000 Highway 37 N	Property	SP-2	Air	Outdoor	Stationary Perimeter	Field Sample	N/A	1416	6/4/2001	< 0.002																UNK	0	<	0	17204
1R-04995		5000 Highway 37 N	Property	SP-3	Air	Outdoor	Stationary Perimeter	Field Sample	N/A	1305	6/4/2001			1	0	0		0.00457		0				0					1.00000	0	0	17205
1R-04995		5000 Highway 37 N	Property	SP-3	Air	Outdoor	Stationary Perimeter	Field Sample	N/A	1305	6/4/2001	< 0.002																TREM-ACTN	1.00000	0	0	17206
1R-04996		5000 Highway 37 N	Property	SP-4	Air	Outdoor	Stationary Perimeter	Field Sample	N/A	1305	6/4/2001	< 0.002																UNK	0	<	0	17207
1R-04997		5000 Highway 37 N	Property	SP-5	Air	Outdoor	Stationary Perimeter	Field Sample	N/A	1302	6/4/2001	< 0.002																UNK	0	<	0	17208
1R-04998		5000 Highway 37 N	Property	SP-6	Air	Outdoor	Stationary Perimeter	Field Sample	N/A	1471	6/4/2001	< 0.002																UNK	0	<	0	17209
1R-04999		5000 Highway 37 N	Property	SP-7	Air	Outdoor	Stationary Perimeter	Field Sample	N/A	1486	6/4/2001	< 0.002																UNK	0	<	0	17210
1R-05002		5000 Highway 37 N	NAFU	SP-8 NAFU	Air	Outdoor	Stationary Ambient	Field Sample	N/A	1422	6/4/2001	0.004																UNK	0	<	0	17211
1R-05003		5000 Highway 37 N	Clean Room	SP-9 (CR)	Air	Indoor	Stationary Ambient	Field Sample	N/A	1386	6/4/2001	0.017																UNK	0	<	0	17212
1R-05004		5000 Highway 37 N	Property	SP-10 (PES trailer)	Air	Indoor	Stationary Ambient	Field Sample	N/A	1456	6/4/2001	0.003																UNK	0	<	0	17213
1R-05007		5000 Highway 37 N	Property	SP-1	Air	Outdoor	Stationary Perimeter	Field Sample	N/A	1519	6/5/2001	< 0.002				0				0				0				UNK	0	<	0	17214
1R-05008		5000 Highway 37 N	Property	SP-2	Air	Outdoor	Stationary Perimeter	Field Sample	N/A	1501	6/5/2001	< 0.002				0				0				0				UNK	0	<	0	17216 2,614
1R-05009		5000 Highway 37 N	Property	SP-3	Air	Outdoor	Stationary Perimeter	Field Sample	N/A	1368	6/5/2001	< 0.002				0				0				0				UNK	0	<	0	17217
1R-05010		5000 Highway 37 N	Property	SP-4	Air	Outdoor	Stationary Perimeter	Field Sample	N/A	1368	6/5/2001																	UNK	0	<	0	17218
1R-05010		5000 Highway 37 N	Property	SP-4	Air	Outdoor	Stationary Perimeter	Field Sample	N/A	1368	6/5/2001	< 0.002																UNK	0	<	0	17219
1R-05011		5000 Highway 37 N	Property	SP-5	Air	Outdoor	Stationary Perimeter	Field Sample	N/A	1365	6/5/2001	< 0.002				0				0				0				UNK	0	<	0	17220
1R-05012		5000 Highway 37 N	Property	SP-6	Air	Outdoor	Stationary Perimeter	Field Sample	N/A	1501	6/5/2001	< 0.002				0				0				0				UNK	0	<	0	17221 2,615
1R-05013		5000 Highway 37 N	Property	SP-7	Air	Outdoor	Stationary Perimeter	Field Sample	N/A	1489	6/5/2001					0				0				0				UNK	0	<	0	17222 2,616
1R-05016		5000 Highway 37 N	NAFU	SF- 8 (NAFU)	Air	Outdoor	Stationary Ambient	Field Sample	N/A	1474	6/5/2001	< 0.002																UNK	0	<	0	17223 2,617
1R-05017		5000 Highway 37 N	Clean Room	SP-9 (CR)	Air	Indoor	Stationary Ambient	Field Sample	N/A	1586	6/5/2001	0.024																UNK	0	<	0	2,618
1R-05018		5000 Highway 37 N	Volpe Trailer	SP-11 (Government trailer)	Air	Indoor	Stationary Ambient	Field Sample	N/A	1486	6/5/2001	0.008																UNK	0	<	0	17225
1R-05021	Drive - Moxy truck, transporting material from screening plant to mine.	5000 Highway 37 N	Property	Shoulder	Air	Outdoor	Personal	Field Sample	N/A	1072	6/5/2001	0.074		2	2	0		0.49944	0 0	0	<	0.12486	0 0	0	<	0.12486			2.00000	2	0	17226 149,935
1R-05022	Drive - Moxy truck, transporting material from screening plant to mine.	5000 Highway 37 N	Property	Shoulder	Air	Outdoor	Personal	Field Sample	N/A	116	6/5/2001	1.592																TREM-ACTN	3.00000	0	4	17228
1R-05024	Decon lower level	5000 Highway 37 N	Property	Shoulder	Air	Outdoor	Personal	Field Sample	N/A	965	6/5/2001	0.615		6	5	0		1.30779	0 0	0	<	0.11889	0 0	0	<	0.11889			6.00000	5	1	17229
1R-05025	Decon lower level	5000 Highway 37 N	Property	Shoulder	Air	Outdoor	Personal	Field Sample	N/A	61	6/5/2001	0.394																TREM	3.00000	4	0	17230
1R-05027	Decon Lower Level - Tarping	5000 Highway 37 N	Property	Shoulder	Air	Outdoor	Personal	Field Sample	N/A	1005	6/6/2001	0.012																TREM	12	9	0	17231 2,620
1R-05028	Decon Lower Level - Tarping	5000 Highway 37 N	Property	Shoulder	Air	Outdoor	Personal	Field Sample	N/A	84	6/6/2001	0.035																TREM	4.00000	2	0	17232 2,621
1R-05030	Decon Lower Level - Tarping	5000 Highway 37 N	Property	Shoulder	Air	Outdoor	Personal	Field Sample	N/A	979	6/6/2001	0.009																TREM	7.00000	6	0	17233 2,622
1R-05031	Decon Lower Level - Tarping	5000 Highway 37 N	Property	Shoulder	Air	Outdoor	Personal	Field Sample	N/A	86	6/6/2001	< 0.031																UNK	0	<	0	17234 2,623
1R-05033		5000 Highway 37 N	Property	SP-1	Air	Outdoor	Stationary Perimeter	Field Sample	N/A	1722	6/6/2001	< 0.002				0				0				0				UNK	0	<	0	17235
1R-05034		5000 Highway 37 N	Property	SP-2	Air	Outdoor	Stationary Perimeter	Field Sample	N/A	1725	6/6/2001	0.002																UNK	0	<	0	17236 85,364
1R-05035		5000 Highway 37 N	Property	SP-3	Air	Outdoor	Stationary Perimeter	Field Sample	N/A	1583	6/6/2001	< 0.002				0				0				0				UNK	0	<	0	17237 2,625
1R-05036		5000 Highway 37 N	Property	SP-4	Air	Outdoor	Stationary Perimeter	Field Sample	N/A	1598	6/6/2001	< 0.002				0				0				0				UNK	0	<	0	17238 2,626
1R-05037		5000 Highway 37 N	Property	SP-5	Air	Outdoor	Stationary Perimeter	Field Sample	N/A	1598	6/6/2001	< 0.002				0				0				0				UNK	0	<	0	2,627
1R-05038		5000 Highway 37 N	Property	SP-6	Air	Outdoor	Stationary Perimeter	Field Sample	N/A	1731	6/6/2001	< 0.002				0				0				0				UNK	0	<	0	17240 2,628
1R-05039		5000 Highway 37 N	Property	SP-7	Air	Outdoor	Stationary Perimeter	Field Sample	N/A	1728	6/6/2001	< 0.002																UNK	0	<	0	17241 2,629
1R-05042		5000 Highway 37 N	NAFU	SP-8 NAFU	Air	Outdoor	Stationary Ambient	Field Sample	N/A	1668	6/6/2001	< 0.002																UNK	0	<	0	17242 85,365
1R-05043		5000 Highway 37 N	Clean Room	SP-9 (CR)	Air	Indoor	Stationary Ambient	Field Sample	N/A	1771	6/6/2001	0.046																TREM	0		1	0	17243 2,631
1R-05044		5000 Highway 37 N	Marcor Office	SP-12 (Marcor trailer)	Air	Indoor	Stationary Ambient	Field Sample	N/A	1674	6/6/2001	0.062																UNK	0	<	0	17244
1R-05047		5000 Highway 37 N	Property	SP-1	Air	Outdoor	Stationary Perimeter	Field Sample	N/A	1656	6/7/2001	< 0.002																UNK	0	<	0	17245 2,632
1R-05048		5000 Highway 37 N	Property	SP-2	Air	Outdoor	Stationary Perimeter	Field Sample	N/A	1628	6/7/2001	< 0.002																UNK	0	<	0	17246 2,633
1R-05049		5000 Highway 37 N	Property	SP-3	Air	Outdoor	Stationary Perimeter	Field Sample	N/A	1601	6/7/2001	< 0.002																UNK	0	<	0	17247 2,634
1R-05050		5000 Highway 37 N	Property	SP-4	Air	Outdoor	Stationary Perimeter	Field Sample	N/A	1610	6/7/2001	< 0.002																UNK	0	<	0	17248 2,635
1R-05051		5000 Highway 37 N	Property	SP-5	Air	Outdoor	Stationary Perimeter	Field Sample	N/A	1616	6/7/2001	< 0.002																UNK	0	<	0	17249 2,636
1R-05052		5000 Highway 37 N	Property	SP-6	Air	Outdoor	Stationary Perimeter	Field Sample	N/A	1652	6/7/2001	0.003																UNK	0	<	0	17250 2,637
1R-05053		5000 Highway 37 N	Property	SP-7	Air	Outdoor	Stationary Perimeter	Field Sample	N/A	1674	6/7/2001	< 0.002																UNK	0	<	0	17251 2,638
1R-05054		5000 Highway 37 N	Property	SP-16	Air	Outdoor	Stationary Ambient	Field Sample	N/A	1457	6/7/2001	0.002																TREM	0		1	0	17252 2,639
1R-05057		5000 Highway 37 N	NAFU	SP-8	Air	Outdoor	Stationary Ambient	Field Sample	N/A	903	6/2/2001	< 0.003																UNK	0	<	0	2,640
1R-05058		5000 Highway 37 N	Clean Room	SP-9 (CR)	Air	Indoor	Stationary Ambient	Field Sample	N/A	1595	6/7/2001	0.017																TREM	0		1	0	17254
1R-05059		5000 Highway 37 N	Marcor Office	SP-13 (Marcor field office)	Air	Indoor	Stationary Ambient	Field Sample	N/A	1565	6/7/2001	0.01																UNK	0	<	0	17255
1R-05063	Drive - Moxy	5000 Highway 37 N	Property	Shoulder	Air	Outdoor	Personal	Field Sample	N/A	97	6/7/2001	0.03																UNK	0	<	0	17256 2,641
1R-05065	Operate - Excavator	5000 Highway 37 N	Property	Shoulder	Air	Outdoor	Personal	Field Sample	N/A	833	6/7/2001	0.011		7	5	0		0.04299	0 0	0	<	0.00358	1 0	0		0.00358			8.00000	5	0	17257 2,642
1R-05066	Operate - Excavator	5000 Highway 37 N	Property	Shoulder	Air	Outdoor	Personal	Field Sample	N/A	97	6/7/2001	0.071																TREM	3.00000	7	0	17258 2,643

												PCM (METHOD - NIOSH 7400)	AHERA / ASTM 5755																	
														Poisson Concentration Confidence Interval (90% Confidence Interval on Concentration)		Libby Amphiboles (LA)				Chrysotile (C)				Other Amphiboles (OA)				Total Asbestos		
Sample ID	Task	Property Group (Location)	Sample Group	Location Description (Sub Location)	Media Type	Matrix	Sample Type	Category	Pre Post Clear	Vol (air=L)/ Area (dust=cm²)	Sample Date	Fibers/CC	Filter Status Non Analyzed	Lower Bound	Upper Bound	S<Su	S>Su	Analytical Sensitivity (Air = S/cc) or (Dust = S/cm²)	Asb conc (Air = S/cc) or (Dust = S/cm²)	S<Su	S>Su	Analytical Sensitivity (Air = S/cc) or (Dust = S/cm²)	Asb conc (Air = S/cc) or (Dust = S/cm²)	S<Su	S>Su	Analytical Sensitivity (Air = S/cc) or (Dust = S/cm²)	Asb conc (Air = S/cc) or (Dust = S/cm²)	Asbestos Type Identified	S<Su	S>Su	Asb conc (Air = S/cc) or (Dust = S/cm²)
1R-05069	Decon lower level	5000 Highway 37 N	Property	Shoulder	Air	Outdoor	Personal	Field Sample	N/A	88	6/8/2001	0.173																TREM	7.00000	22		1	17259	2,644
1R-05071	Decon lower level	5000 Highway 37 N	Property	Shoulder	Air	Outdoor	Personal	Field Sample	N/A	831	6/8/2001	0.017																TREM	23	20		0	17260	2,645
1R-05072	Decon lower level	5000 Highway 37 N	Property	Shoulder	Air	Outdoor	Personal	Field Sample	N/A	55	6/8/2001	0.054																UNK	0	0	<	0		2,646
1R-05074		5000 Highway 37 N	Property	SP-1	Air	Outdoor	Stationary Perimeter	Field Sample	N/A	1174	6/8/2001	0.003																UNK	0	0	<	0	17262	2,647
1R-05075		5000 Highway 37 N	Property	SP-2	Air	Outdoor	Stationary Perimeter	Field Sample	N/A	1634	6/8/2001	0.003																TREM	0	1		0	17263	2,648
1R-05076		5000 Highway 37 N	Property	SP-3	Air	Outdoor	Stationary Perimeter	Field Sample	N/A	1544	6/8/2001	0.002																UNK	0	0	<	0	17264	2,649
1R-05077		5000 Highway 37 N	Property	SP-4	Air	Outdoor	Stationary Perimeter	Field Sample	N/A	1541	6/8/2001	< 0.002																UNK	0	0	<	0	17265	2,650
1R-05078		5000 Highway 37 N	Property	SP-5	Air	Outdoor	Stationary Perimeter	Field Sample	N/A	1538	6/8/2001	0.004																UNK	0	0	<	0	17266	2,651
1R-05079		5000 Highway 37 N	Property	SP-6	Air	Outdoor	Stationary Perimeter	Field Sample	N/A	1628	6/8/2001	0.002																UNK	0	0	<	0	17267	2,652
1R-05080		5000 Highway 37 N	Property	SP-7	Air	Outdoor	Stationary Perimeter	Field Sample	N/A	1646	6/8/2001	0.002																TREM	1.00000	0		0	17268	2,653
1R-05081		5000 Highway 37 N	Property	SP-16	Air	Outdoor	Stationary Ambient	Field Sample	N/A	1529	6/8/2001	0.003																UNK	0	0	<	0	17269	2,654
1R-05084		5000 Highway 37 N	NAFU	SP-8 NAFU	Air	Outdoor	Stationary Ambient	Field Sample	N/A	1637	6/8/2001	< 0.002																UNK	0	0	<	0	17270	2,655
1R-05085		5000 Highway 37 N	Clean Room	SP-9 (CR)	Air	Indoor	Stationary Ambient	Field Sample	N/A	1568	6/8/2001	0.019																UNK	0	0	<	0		2,656
1R-05086		5000 Highway 37 N	Marcor Office	SP-14 (outside marcor field Office)	Air	Outdoor	Stationary Ambient	Field Sample	N/A	1553	6/8/2001	0.002																UNK	0	0	<	0	17272	2,657
1R-05089		5000 Highway 37 N	Property	SP-1	Air	Outdoor	Stationary Perimeter	Field Sample	N/A	1309	6/9/2001	0.003																UNK	0	0	<	0	17273	2,658
1R-05090		5000 Highway 37 N	Property	SP-2	Air	Outdoor	Stationary Perimeter	Field Sample	N/A	1315	6/9/2001	0.004																UNK	0	0	<	0	17274	2,659
1R-05091		5000 Highway 37 N	Property	SP-3	Air	Outdoor	Stationary Perimeter	Field Sample	N/A	1324	6/9/2001	< 0.002																UNK	0	0	<	0	17275	2,660
1R-05092		5000 Highway 37 N	Property	SP-4	Air	Outdoor	Stationary Perimeter	Field Sample	N/A	1321	6/9/2001	0.003																UNK	0	0	<	0	17276	2,661
1R-05093		5000 Highway 37 N	Property	SP-5	Air	Outdoor	Stationary Perimeter	Field Sample	N/A	1324	6/9/2001	0.003																TREM	0	1		0	17277	2,662
1R-05094		5000 Highway 37 N	Property	SP-6	Air	Outdoor	Stationary Perimeter	Field Sample	N/A	1318	6/9/2001	< 0.002																UNK	0	0	<	0		120,069
1R-05095		5000 Highway 37 N	Property	SP-7	Air	Outdoor	Stationary Perimeter	Field Sample	N/A	1318	6/9/2001	0.003																TREM	2.00000	1		0	17278	66,841
1R-05096		5000 Highway 37 N	Property	SP-16	Air	Outdoor	Stationary Ambient	Field Sample	N/A	1294	6/9/2001	0.003																UNK	0	0	<	0		2,664
1R-05099		5000 Highway 37 N	NAFU	SP-8 NAFU	Air	Outdoor	Stationary Ambient	Field Sample	N/A	1312	6/9/2001	< 0.002																UNK	0	0	<	0		122,167
1R-05100		5000 Highway 37 N	Clean Room	SP-9 (CR)	Air	Outdoor	Stationary Ambient	Field Sample	N/A	1276	6/9/2001	0.035																UNK	0	0	<	0	17281	2,665
1R-05101		5000 Highway 37 N	Property	SP-15 (Parking Lot)	Air	Outdoor	Stationary Ambient	Field Sample	N/A	1303	6/9/2001	0.003																UNK	0	0	<	0	17282	2,666
1R-05104	Operate - Excavator - Kamatsu 400 Screening Plant	5000 Highway 37 N	Property	Shoulder	Air	Outdoor	Personal	Field Sample	N/A	836	6/9/2001	0.011																TREM	2.00000	0		0		2,667
1R-05105	Operate - Excavator - Kamatsu 400 Screening Plant	5000 Highway 37 N	Property	Shoulder	Air	Outdoor	Personal	Field Sample	N/A	71	6/9/2001	< 0.038																UNK	0	0	<	0		151,579
1R-05107	Operate - Mine Excavator - Kamatsu PC400	5000 Highway 37 N	Property	Shoulder	Air	Outdoor	Personal	Field Sample	N/A	804	6/9/2001	0.013																TREM	3.00000	7		0	17284	2,668
1R-05108	Operate - Mine Excavator - Kamatsu PC400	5000 Highway 37 N	Property	Shoulder	Air	Outdoor	Personal	Field Sample	N/A	112	6/9/2001	< 0.024																TREM	0	1		0		151,580
1R-05119	Tarping	5000 Highway 37 N	Property	Shoulder	Air	Outdoor	Personal	Field Sample	N/A	846	6/11/2001	0.027																TREM	0	10		0	17285	2,669
1R-05120	Tarping	5000 Highway 37 N	Property	Shoulder	Air	Outdoor	Personal	Field Sample	N/A	47	6/11/2001	0.073																TREM	0	1		0	17286	2,670
1R-05122	Tarping	5000 Highway 37 N	Property	Shoulder	Air	Outdoor	Personal	Field Sample	N/A	52	6/11/2001	0.16																TREM	0	2		0	17287	2,671
1R-05123		5000 Highway 37 N	Property	SP-1	Air	Outdoor	Stationary Perimeter	Field Sample	N/A	1270	6/11/2001	< 0.002																UNK	0	0	<	0	17288	2,672
1R-05124		5000 Highway 37 N	Property	SP-2	Air	Outdoor	Stationary Perimeter	Field Sample	N/A	1264	6/11/2001	< 0.002																UNK	0	0	<	0	17289	2,673
1R-05125		5000 Highway 37 N	Property	SP-3	Air	Outdoor	Stationary Perimeter	Field Sample	N/A	1285	6/11/2001	< 0.002																UNK	0	0	<	0	17290	2,674
1R-05126		5000 Highway 37 N	Property	SP-4	Air	Outdoor	Stationary Perimeter	Field Sample	N/A	1324	6/11/2001	< 0.002																UNK	0	0	<	0	17291	2,675
1R-05127		5000 Highway 37 N	Property	SP-5	Air	Outdoor	Stationary Perimeter	Field Sample	N/A	1345	6/11/2001	< 0.002																UNK	0	0	<	0	17292	2,676
1R-05128		5000 Highway 37 N	Property	SP-6	Air	Outdoor	Stationary Perimeter	Field Sample	N/A	1279	6/11/2001	< 0.002																UNK	0	0	<	0	17293	2,677
1R-05129		5000 Highway 37 N	Property	SP-7	Air	Outdoor	Stationary Perimeter	Field Sample	N/A	1276	6/11/2001	< 0.002																UNK	0	0	<	0	17294	57,555
1R-05130		5000 Highway 37 N	Property	SP-16	Air	Outdoor	Stationary Ambient	Field Sample	N/A	1204	6/11/2001	< 0.002																UNK	0	0	<	0	17295	2,679
1R-05133		5000 Highway 37 N	NAFU	SP-8 NAFU	Air	Outdoor	Stationary Ambient	Field Sample	N/A	1595	6/11/2001	< 0.002																UNK	0	0	<	0	17296	
1R-05134		5000 Highway 37 N	Clean Room	SP-9 (CR)	Air	Indoor	Stationary Ambient	Field Sample	N/A	1577	6/11/2001	0.013																UNK	0	0	<	0	17297	2,680
1R-05135		5000 Highway 37 N	Property	SP-10 (Equip. trailer)	Air	Outdoor	Stationary Ambient	Field Sample	N/A	1484	6/11/2001	0.004																UNK	0	0	<	0	17298	2,681
1R-05139		5000 Highway 37 N	Clean Room	SP-17 (CR)	Air	Outdoor	Stationary Ambient	Field Sample	N/A	1553	6/11/2001	0.012																UNK	0	0	<	0	17299	2,682
1R-05140	Tarping	5000 Highway 37 N	Property	Shoulder	Air	Outdoor	Personal	Field Sample	N/A	850	6/11/2001	0.047																TREM	2.00000	19		0		2,683
1R-05141	Tarping	5000 Highway 37 N	Property	Shoulder	Air	Outdoor	Personal	Field Sample	N/A	55	6/11/2001	0.089																UNK	0	0	<	0	17301	2,684
1R-05143		5000 Highway 37 N	Property	SP-1	Air	Outdoor	Stationary Perimeter	Field Sample	N/A	1342	6/12/2001	< 0.002																UNK	0	0	<	0	17302	
1R-05145		5000 Highway 37 N	Property	SP-3	Air	Outdoor	Stationary Perimeter	Field Sample	N/A	1339	6/12/2001	< 0.002																UNK	0	0	<	0	17303	2,685
1R-05147		5000 Highway 37 N	Property	SP-5	Air	Outdoor	Stationary Perimeter	Field Sample	N/A	1391	6/12/2001	< 0.002																UNK	0	0	<	0	17304	2,686
1R-05148		5000 Highway 37 N	Property	SP-6	Air	Outdoor	Stationary Perimeter	Field Sample	N/A	1342	6/12/2001	< 0.002																UNK	0	0	<	0	17305	2,687
1R-05149		5000 Highway 37 N	Property	SP-7	Air	Outdoor	Stationary Perimeter	Field Sample	N/A	1315	6/12/2001	< 0.002																UNK	0	0	<	0	17306	2,688
1R-05153		5000 Highway 37 N	NAFU	SP-8 NAFU	Air	Outdoor	Stationary Ambient	Field Sample	N/A	1355	6/12/2001	< 0.002																UNK	0	0	<	0	17307	2,689
1R-05154		5000 Highway 37 N	Clean Room	SP-9 (CR)	Air	Indoor	Stationary Ambient	Field Sample	N/A	1273	6/12/2001	0.013																UNK	0	0	<	0	17308	2,690
1R-05155		5000 Highway 37 N	Volpe Trailer	SP-11 (Volpe Trailer)	Air	Outdoor	Stationary Ambient	Field Sample	N/A	1279	6/12/2001	0.012																UNK	0	0	<	0		2,691
1R-05158		5000 Highway 37 N	Clean Room	SP-17 (CR)	Air	Indoor	Stationary Ambient	Field Sample	N/A	1276	6/12/2001	0.006																UNK	0	0	<	0	17310	122,169
1R-05159		5000 Highway 37 N	Property	SP-18	Air	Indoor	Stationary Ambient	Field Sample	N/A	1294	6/12/2001	< 0.002																UNK	0	0	<	0	17311	2,693
1R-05160	Water truck	5000 Highway 37 N	Property	Shoulder	Air	Outdoor	Personal	Field Sample	N/A	850	6/12/2001	0.004																UNK	0	0	<	0	17312	151,581
1R-05161	Water truck	5000 Highway 37 N	Property	Shoulder	Air	Outdoor	Personal	Field Sample	N/A	70	6/12/2001	< 0.063																UNK	0	0	<	0	17313	2,695
1R-05163	Drive	5000 Highway 37 N	Property	Shoulder	Air	Outdoor	Personal	Field Sample	N/A	278	6/12/2001	0.019																TREM	0	1		0		2,696
1R-05164	Drive	5000 Highway 37 N	Property	Shoulder	Air	Outdoor	Personal	Field Sample	N/A	94	6/12/2001	< 0.029																TREM	0	1		0	17315	152,096
1R-05166	Drive	5000 Highway 37 N	Property	Shoulder	Air	Outdoor	Personal	Field Sample	N/A	889	6/12/2001	0.014																UNK	0	0	<	0	17316	2,698
1R-05167	Drive	5000 Highway 37 N	Property	Shoulder	Air	Outdoor	Personal	Field Sample	N/A	125	6/12/2001	< 0.022																UNK	0	0	<	0	17317	2,699
1R-05168		5000 Highway 37 N	NAFU	SP-18 (Decon #2 NAFU)	Air	Outdoor	Stationary Ambient	Field Sample	N/A	837	6/11/2001	< 0.003																UNK	0	0	<	0	17318	2,700
1R-05169	Tarping	5000 Highway 37 N	Property	Shoulder	Air	Outdoor	Personal	Field Sample	N/A	324	6/11/2001	0.091																TREM	2.00000	7		0	17319	2,701
1R-05170		5000 Highway 37 N	Property	SP-1	Air	Outdoor	Stationary Perimeter	Field Sample	N/A	1318	6/13/2001	< 0.002																UNK	0	0	<	0	17320	2,702
1R-05171		5000 Highway 37 N	Property	SP-2	Air	Outdoor	Stationary Perimeter	Field Sample	N/A	1294	6/13/2001	< 0.002																UNK	0	0	<	0	17321	2,703
1R-05172		5000 Highway 37 N	Property	SP-3	Air	Outdoor	Stationary Perimeter	Field Sample	N/A	1312	6/13/2001	< 0.002																UNK	0	0	<	0	17322	2,704
1R-05173		5000 Highway 37 N	Property	SP-4	Air	Outdoor	Stationary Perimeter	Field Sample	N/A	1327	6/13/2001	< 0.002																UNK	0	0	<	0	17323	2,705
1R-05174		5000 Highway 37 N	Property	SP-5	Air	Outdoor	Stationary Perimeter	Field Sample	N/A	1342	6/13/2001	< 0.002																UNK	0	0	<	0	17324	2,706
1R-05175		5000 Highway 37 N	Property	SP-6	Air	Outdoor	Stationary Perimeter	Field Sample	N/A	1285	6/13/2001	< 0.002																UNK	0	0	<	0	17325	2,707
1R-05176		5000 Highway 37 N	Property	SP-7	Air	Outdoor	Stationary Perimeter	Field Sample	N/A	1291	6/13/2001	< 0.002																UNK	0	0	<	0	17326	2,708
1R-05177		5000 Highway 37 N	Property	SP-16	Air	Outdoor	Stationary Ambient	Field Sample	N/A	1213	6/13/2001	< 0.002																UNK	0	0	<	0	17327	2,709
1R-05180		5000 Highway 37 N	NAFU	SP-8 NAFU	Air	Outdoor	Stationary Ambient	Field Sample	N/A	1309	6/13/2001	< 0.002																UNK	0	0	<	0		2,710
1R-05181		5000 Highway 37 N	Clean Room	SP-9 (CR)	Air	Indoor	Stationary Ambient	Field Sample	N/A	1505	6/13/2001	0.005																TREM	0	1		0	17329	2,711
1R-05182		5000 Highway 37 N	Marcor Office	SP-12 (Marcor Adm. T)	Air	Indoor	Stationary Ambient	Field Sample	N/A	1430	6/13/2001	0.014																UNK	0	0	<	0	17330	57,556
1R-05183		5000 Highway 37 N	Clean Room	SP-17 (CR2)	Air	Indoor	Stationary Ambient	Field Sample	N/A	1454	6/13/2001	0.007																UNK	0	0	<	0	17331	2,713
1R-05184		5000 Highway 37 N	NAFU	SP-18 (NAFU #2)	Air	Outdoor	Stationary Ambient	Field Sample	N/A	1309	6/13/2001	< 0.002																UNK	0	0	<	0	17332	2,714
1R-05187	Drive - Volvo #15	5000 Highway 37 N	Property	Shoulder	Air	Outdoor	Personal	Field Sample	N/A	892	6/13/2001	0.035																TREM	1.00000	14		0	17333	2,715
1R-05188	Drive - Volvo #15	5000 Highway 37 N	Property	Shoulder	Air	Outdoor	Personal	Field Sample	N/A	50	6/13/2001	0.177																TREM	0	2		0	17334	2,716
1R-05190	Decon upper level - washing	5000 Highway 37 N	Property	Shoulder	Air	Outdoor	Personal	Field Sample	N/A	883	6/13/2001	0.079																TREM	19	46		0	17335	2,717
1R-05191	Decon upper level - washing	5000 Highway 37 N	Property	Shoulder	Air	Outdoor	Personal	Field Sample	N/A	57	6/13/2001	0.25																TREM	0	1		0		2,718
1R-05193	Tarping lower level	5000 Highway 37 N	Property	Shoulder	Air	Outdoor	Personal	Field Sample	N/A	840	6/13/2001	0.034																TREM	1.00000	5		0	17327	150,062
1R-05194	Tarping lower level	5000 Highway 37 N	Property	Shoulder	Air	Outdoor	Personal	Field Sample	N/A	53	6/13/2001	0.102																UNK	0	0	<	0	17338	2,720
1R-05195		5000 Highway 37 N	Property	SP-1	Air	Outdoor	Stationary Perimeter	Field Sample	N/A	1263	6/14/2001	< 0.002				0				0				0				UNK	0	0	<	0	17339	2,721
1R-05196		5000 Highway 37 N	Property	SP-2	Air	Outdoor	Stationary Perimeter	Field Sample	N/A	1248	6/14/2001	< 0.002				0				0				0				UNK	0	0	<	0	17340	2,722
1R-05197		5000 Highway 37 N	Property	SP-3	Air	Outdoor	Stationary Perimeter	Field Sample	N/A	1383	6/14/2001	< 0.002				0				0				0				UNK	0	0	<	0	17341	149,936
1R-05198		5000 Highway 37 N	Property	SP-4	Air	Outdoor	Stationary Perimeter	Field Sample	N/A	1443	6/14/2001	< 0.002				0				0				0				UNK	0	0	<	0	17342	2,724
1R-05199		5000 Highway 37 N	Property	SP-5	Air	Outdoor	Stationary Perimeter	Field Sample	N/A	1449	6/14/2001	< 0.002				0				0				0				UNK	0	0	<	0	17343	151,582
1R-05200		5000 Highway 37 N	Property	SP-6	Air	Outdoor	Stationary Perimeter	Field Sample	N/A	1287	6/14/2001	< 0.002				0				0				0				UNK	0	0	<	0	17344	2,726
1R-05201		5000 Highway 37 N	Property	SP-7	Air	Outdoor	Stationary Perimeter	Field Sample	N/A	1278	6/14/2001	< 0.002				0				0				0				UNK	0	0	<	0		2,727
1R-05202		5000 Highway 37 N	Property	SP-16	Air	Outdoor	Stationary Ambient	Field Sample	N/A	1317	6/14/2001	< 0.002																UNK	0	0	<	0	17346	151,583
1R-05205		5000 Highway 37 N	NAFU	SP-8	Air	Outdoor	Stationary Ambient	Field Sample	N/A	1281	6/14/2001	< 0.002				0				0				0				UNK	0	0	<	0	17347	2,729
1R-05206		5000 Highway 37 N	Marcor Office	SP-13	Air	Indoor	Stationary Ambient	Field Sample	N/A	1233	6/14/2001	0.009				0				0				0				UNK	0	0	<	0	17348	120,572
1R-05207		5000 Highway 37 N	Clean Room	SP-9	Air	Indoor	Stationary Ambient	Field Sample	N/A	1278	6/14/2001	0.003				0				0				0				UNK	0	0	<	0	17349	2,731
1R-05208		5000 Highway 37 N	Clean Room	SP-17 CR2	Air	Indoor	Stationary Ambient	Field Sample	N/A	1275	6/14/2001	< 0.002																					17350	120,573
1R-05209		5000 Highway 37 N	NAFU	SP-18 (NAFU #2)	Air	Outdoor	Stationary Ambient	Field Sample	N/A	1281	6/14/2001					0				0				0				UNK	0	0	<	0	17351	2,733
1R-05213	Labor - tarping/driving	5000 Highway 37 N	Property	Shoulder	Air	Outdoor	Personal	Field Sample	N/A	71	6/14/2001	0.104																					17352	2,734
1R-05215	Labor - in Mine B	5000 Highway 37 N	Property	Shoulder	Air	Outdoor	Personal	Field Sample	N/A	864	6/14/2001	0.042																					17353	2,735
1R-05216	Labor - in Mine B	5000 Highway 37 N	Property	Shoulder	Air	Outdoor	Personal	Field Sample	N/A	178	6/14/2001	0.036																					17354	120,574
1R-05218	Operate - Bulldozer	5000 Highway 37 N	Property	Shoulder	Air	Outdoor	Personal	Field Sample	N/A	847	6/14/2001	0.056																					17355	120,575
1R-05219	Operate - Bulldozer	5000 Highway 37 N	Property	Shoulder	Air	Outdoor	Personal	Field Sample	N/A	180	6/14/2001	0.046																						2,738
1R-05220		5000 Highway 37 N	Auto	Ambient truck	Air	Outdoor	Stationary Ambient	Field Sample	N/A	1881	6/14/2001	0.004		0	2	0		0.00635	0 0	0	<	0.00317	0 0	0	<	0.00317	0	2		0		149,937
1R-05221	Drive - Tarping at end of shift	5000 Highway 37 N	Property	Shoulder	Air	Outdoor	Personal	Field Sample	N/A	44	6/14/2001	0.067																					17358	2,740
1R-05222		5000 Highway 37 N	Property	SP-1	Air	Outdoor	Stationary Perimeter	Field Sample	N/A	1308	6/15/2001	0.003				0				0				0				UNK	0	0	<	0	17359	149,938
1R-05223		5000 Highway 37 N	Property	SP-2	Air	Outdoor	Stationary Perimeter	Field Sample	N/A	1296	6/15/2001	< 0.002				0				0				0				UNK	0	0	<	0	17360	2,742
1R-05224		5000 Highway 37 N	Property	SP-3	Air	Outdoor	Stationary Perimeter	Field Sample	N/A	1293	6/15/2001	< 0.002				0				0				0				UNK	0	0	<	0		150,198
1R-05225		5000 Highway 37 N	Property	SP-4	Air	Outdoor	Stationary Perimeter	Field Sample	N/A	1320	6/15/2001	0.002				0				0				0				UNK	0	0	<	0	17361	2,743
1R-05226		5000 Highway 37 N	Property	SP-5	Air	Outdoor	Stationary Perimeter	Field Sample	N/A	1335	6/15/2001	< 0.002				0				0				0				UNK	0	0	<	0	17362	57,550
1R-05227		5000 Highway 37 N	Property	SP-6	Air	Outdoor	Stationary Perimeter	Field Sample	N/A	1323	6/15/2001	0.003				0				0				0				UNK	0	0	<	0		151,584
1R-05228		5000 Highway 37 N	Property	SP-7	Air	Outdoor	Stationary Perimeter	Field Sample	N/A	1296	6/15/2001	0.003				0				0				0				UNK	0	0	<	0	17363	2,745
1R-05229		5000 Highway 37 N	Property	SP-16	Air	Outdoor	Stationary Ambient	Field Sample	N/A	1200	6/15/2001	< 0.002				0				0				0				UNK	0	0	<	0	17364	2,746
1R-05232		5000 Highway 37 N	NAFU	SP-8	Air	Outdoor	Stationary Ambient	Field Sample	N/A	1299	6/15/2001	< 0.002																					17365	2,747
1R-05233		5000 Highway 37 N	Clean Room	SP-9	Air	Indoor	Stationary Ambient	Field Sample	N/A	1488	6/15/2001	0.009																					17366	2,748
1R-05234		5000 Highway 37 N	Marcor Office	SP-14	Air	Outdoor	Stationary Ambient	Field Sample	N/A	1296	6/15/2001	0.003																						2,749
1R-05235		5000 Highway 37 N	Clean Room	SP-17 Clean room decon trailer #2	Air	Indoor	Stationary Ambient	Field Sample	N/A	1452	6/15/2001	0.007																					17368	2,750
1R-05236		5000 Highway 37 N	NAFU	SP-18 Decon Trailer #2 NAFU	Air	Outdoor	Stationary Ambient	Field Sample	N/A	1365	6/15/2001	0.002																					17369	2,751
1R-05237		5000 Highway 37 N	Gate	SP-19 Ambient, gate, contamination reduction zone/	Air	Outdoor	Stationary Ambient	Field Sample	N/A	1494	6/15/2001	0.004																					17370	2,752
1R-05240	Decon Lower Level - Tarping	5000 Highway 37 N	Property	Shoulder	Air	Outdoor	Personal	Field Sample	N/A	846	6/15/2001	0.028																					17371	2,753
1R-05241	Decon Lower Level - Tarping	5000 Highway 37 N	Property	Shoulder	Air	Outdoor	Personal	Field Sample	N/A	47	6/15/2001	< 0.1																					17372	2,754

												PCM (METHOD - NIOSH 7400)	AHERA / ASTM 5755																		
														Poisson Concentration Confidence Interval (90% Confidence Interval on Concentration)		Libby Amphiboles (LA)				Chrysotile (C)				Other Amphiboles (OA)				Total Asbestos			
Sample ID	Task	Property Group (Location)	Sample Group	Location Description (Sub Location)	Media Type	Matrix	Sample Type	Category	Pre Post Clear	Vol (air=L)/ Area (dust=cm²)	Sample Date	Fibers/CC	Filter Status Non Analyzed	Lower Bound	Upper Bound	S<Su	S>Su	Analytical Sensitivity (Air = S/cc) or (Dust = S/cm²)	Asb conc (Air = S/cc) or (Dust = S/cm²)	S<Su	S>Su	Analytical Sensitivity (Air = S/cc) or (Dust = S/cm²)	Asb conc (Air = S/cc) or (Dust = S/cm²)	S<Su	S>Su	Analytical Sensitivity (Air = S/cc) or (Dust = S/cm²)	Asb conc (Air = S/cc) or (Dust = S/cm²)	Asbestos Type Identified	S<Su	S>Su	Asb conc (Air = S/cc) or (Dust = S/cm²)
1R-05243	Operate - Grader	5000 Highway 37 N	Property	Shoulder	Air	Outdoor	Personal	Field Sample	N/A	806	6/15/2001	0.043																			17373 2,755
1R-05244	Operate - Grader	5000 Highway 37 N	Property	Shoulder	Air	Outdoor	Personal	Field Sample	N/A	49	6/15/2001	0.071																			2,756
1R-05246	Tarping	5000 Highway 37 N	Property	Shoulder	Air	Outdoor	Personal	Field Sample	N/A	839	6/15/2001	0.035																		17375	
1R-05247	Tarping.	5000 Highway 37 N	Property	Shoulder	Air	Outdoor	Personal	Field Sample	N/A	53	6/15/2001	0.083																		17376	
1R-05248	Drive	5000 Highway 37 N	Property	Shoulder	Air	Outdoor	Personal	Field Sample	N/A	81	6/15/2001	0.103																			2,758
1R-05249		5000 Highway 37 N	Gate	SP-19 Ambient, gate, contamination reduction zone/	Air	Outdoor	Stationary Ambient	Field Sample	N/A	1425	6/15/2001	0.002																		17378	2,759
1R-05250		5000 Highway 37 N	NAFU	SP-8 NAFU	Air	Outdoor	Stationary Ambient	Field Sample	N/A	1263	6/16/2001	0.002																		17379	2,760
1R-05251		5000 Highway 37 N	Clean Room	SP-9 (CR)	Air	Outdoor	Stationary Ambient	Field Sample	N/A	1485	6/16/2001	0.009																		17380	2,761
1R-05252		5000 Highway 37 N	Property	SP-15	Air	Outdoor	Stationary Ambient	Field Sample	N/A	1272	6/16/2001	< 0.002																		17381	2,762
1R-05253		5000 Highway 37 N	Clean Room	SP-17	Air	Indoor	Stationary Ambient	Field Sample	N/A	1515	6/16/2001	0.007																		17382	2,763
1R-05254		5000 Highway 37 N	NAFU	SP-18	Air	Outdoor	Stationary Ambient	Field Sample	N/A	1263	6/16/2001	0.004																		17383	2,764
1R-05255		5000 Highway 37 N	Gate	SP-19 Ambient, gate, contamination reduction zone/	Air	Outdoor	Stationary Ambient	Field Sample	N/A	1272	6/16/2001	0.003																		17384	2,765
1R-05256		5000 Highway 37 N	Auto	Volvo truck	Air	Outdoor	Stationary Ambient	Field Sample	N/A	1236	6/16/2001	0.031																		17385	2,766
1R-05259		5000 Highway 37 N	Property	SP-1	Air	Outdoor	Stationary Perimeter	Field Sample	N/A	1260	6/16/2001	0.003				0				0				0			UNK	0	0 <	0	2,767
1R-05260		5000 Highway 37 N	Property	SP-2	Air	Outdoor	Stationary Perimeter	Field Sample	N/A	1263	6/16/2001	0.002																		17387	2,768
1R-05261		5000 Highway 37 N	Property	SP-3	Air	Outdoor	Stationary Perimeter	Field Sample	N/A	1345	6/16/2001	< 0.002																		17388	2,769
1R-05262		5000 Highway 37 N	Property	SP-4	Air	Outdoor	Stationary Perimeter	Field Sample	N/A	1275	6/16/2001	0.003																		17389	2,770
1R-05263		5000 Highway 37 N	Property	SP-5	Air	Outdoor	Stationary Perimeter	Field Sample	N/A	1130	6/16/2001	0.004																		17390	2,771
1R-05264		5000 Highway 37 N	Property	SP-6	Air	Outdoor	Stationary Perimeter	Field Sample	N/A	1218	6/16/2001	< 0.002				0				0				0			UNK	0	0 <	0	17391
1R-05265		5000 Highway 37 N	Property	SP-7	Air	Outdoor	Stationary Perimeter	Field Sample	N/A	1230	6/16/2001	< 0.002															UNK	0	0 <	0	17392 2,772
1R-05266		5000 Highway 37 N	Property	SP-16	Air	Outdoor	Stationary Ambient	Field Sample	N/A	1422	6/16/2001	< 0.002				0				0				0			UNK	0	0 <	0	17393 2,773
1R-05269	Operate - Bulldozer	5000 Highway 37 N	Property	Shoulder	Air	Outdoor	Personal	Field Sample	N/A	831	6/16/2001	0.008																		17394	2,774
1R-05270	Operate - Bulldozer	5000 Highway 37 N	Property	Shoulder	Air	Outdoor	Personal	Field Sample	N/A	97	6/16/2001	< 0.028		1	1	0		0.06154	0 0	0	<	0.03077	0 0	0	<	0.03077	1.00000	1	0	2,775
1R-05272	Water truck	5000 Highway 37 N	Property	Shoulder	Air	Outdoor	Personal	Field Sample	N/A	815	6/16/2001	0.017																		17396	43,505
1R-05273	Water truck	5000 Highway 37 N	Property	Shoulder	Air	Outdoor	Personal	Field Sample	N/A	58	6/16/2001	0.051																		17397	
1R-05275	Tarping	5000 Highway 37 N	Property	Shoulder	Air	Outdoor	Personal	Field Sample	N/A	426	6/16/2001	0.024																		17398	
1R-05276	Tarping	5000 Highway 37 N	Property	Shoulder	Air	Outdoor	Personal	Field Sample	N/A	86	6/16/2001	0.14		1	4	0		0.17352		0				0				1.00000	4	0	17399
1R-05277	Tarping	5000 Highway 37 N	Property	Shoulder	Air	Outdoor	Personal	Field Sample	N/A	49	6/16/2001	< 0.055				0				0				0			UNK	0	0 <	0	17400 2,776
1R-05279	Decon upper level	5000 Highway 37 N	Property	Shoulder	Air	Outdoor	Personal	Field Sample	N/A	147	6/16/2001	0.23		8	16	0		0.48726		0				0				8.00000	16	0	17401 2,777
1R-05281	Decon upper level	5000 Highway 37 N	Property	Shoulder	Air	Outdoor	Personal	Field Sample	N/A	160	6/16/2001	0.258		6	11			0.31710										6.00000	11	0	17402 2,778
1R-05282	Decon upper level	5000 Highway 37 N	Property	Shoulder	Air	Outdoor	Personal	Field Sample	N/A	437	6/18/2001	0.077																		17403	2,779
1R-05283	Decon upper level	5000 Highway 37 N	Property	Shoulder	Air	Outdoor	Personal	Field Sample	N/A	76	6/18/2001	0.478		6	4	0		0.43633	0 0	0	<	0.04363	0 0	0	<	0.04363	6.00000	4	0	17404 2,780
1R-05285	Water Hose Operator	5000 Highway 37 N	Property	Shoulder	Air	Outdoor	Personal	Field Sample	N/A	479	6/18/2001	0.024		0	4			0.02751										0	4	0	17405 2,781
1R-05286	Water Hose Operator	5000 Highway 37 N	Property	Shoulder	Air	Outdoor	Personal	Field Sample	N/A	53	6/18/2001	< 0.051				0								0			UNK	0	0 <	0	2,782
1R-05288	Drive - Moxy	5000 Highway 37 N	Property	Shoulder	Air	Outdoor	Personal	Field Sample	N/A	515	6/18/2001	0.019		3	3			0.04136										3.00000	3	0	17407 2,783
1R-05289	Drive - Moxy	5000 Highway 37 N	Property	Shoulder	Air	Outdoor	Personal	Field Sample	N/A	89	6/18/2001	0.08		0	2	0		0.06707		0				0				0	2	0	17408 2,784
1R-05290	Operate - Excavator	5000 Highway 37 N	Property	Shoulder	Air	Outdoor	Personal	Field Sample	N/A	920	6/18/2001	< 0.003		0	0	0	<	0.00463	0 0	0	<	0.00463	0 0	0	<	0.00463	0	0	<	0	17409 2,785
1R-05291	Operate - Excavator	5000 Highway 37 N	Property	Shoulder	Air	Outdoor	Personal	Field Sample	N/A	62	6/18/2001	< 0.043				0				0				0			UNK	0	0 <	0	17410 2,786
1R-05292	Labor - Tarping soil pile lower level	5000 Highway 37 N	Property	Shoulder	Air	Outdoor	Personal	Field Sample	N/A	44	6/18/2001	< 0.061																		17411	2,787
1R-05293		5000 Highway 37 N	Property	SP-1	Air	Outdoor	Stationary Perimeter	Field Sample	N/A	1617	6/18/2001	< 0.002				0				0				0			UNK	0	0 <	0	17412 2,788
1R-05294		5000 Highway 37 N	Property	SP-2	Air	Outdoor	Stationary Perimeter	Field Sample	N/A	1611	6/18/2001	< 0.002				0				0				0			UNK	0	0 <	0	17413 2,789
1R-05295		5000 Highway 37 N	Property	SP-5	Air	Outdoor	Stationary Perimeter	Field Sample	N/A	1356	6/18/2001	< 0.002				0				0				0			UNK	0	0 <	0	17414 2,790
1R-05296		5000 Highway 37 N	Property	SP-4	Air	Outdoor	Stationary Perimeter	Field Sample	N/A	1359	6/18/2001	< 0.002				0				0				0			UNK	0	0 <	0	2,791
1R-05297		5000 Highway 37 N	Property	SP-3	Air	Outdoor	Stationary Perimeter	Field Sample	N/A	1350	6/18/2001	< 0.002				0				0				0			UNK	0	0 <	0	17416 2,792
1R-05298		5000 Highway 37 N	Property	SP-6	Air	Outdoor	Stationary Perimeter	Field Sample	N/A	1644	6/18/2001	< 0.002				0				0				0			UNK	0	0 <	0	17417 2,793
1R-05299		5000 Highway 37 N	Property	SP-7	Air	Outdoor	Stationary Perimeter	Field Sample	N/A	1641	6/18/2001	< 0.002				0				0				0			UNK	0	0 <	0	17418 2,794
1R-05300		5000 Highway 37 N	Property	SP-16	Air	Outdoor	Stationary Ambient	Field Sample	N/A	1236	6/18/2001	< 0.002															UNK	0	0 <	0	17419 2,795
1R-05303		5000 Highway 37 N	NAFU	SP-8 NAFU	Air	Outdoor	Stationary Ambient	Field Sample	N/A	1647	6/18/2001	< 0.002																		17420	2,796
1R-05304		5000 Highway 37 N	Clean Room	SP-9 (CR)	Air	Indoor	Stationary Ambient	Field Sample	N/A	1425	6/18/2001	0.009																		17421	2,797
1R-05305		5000 Highway 37 N	Property	SP-10 (PES)	Air	Indoor	Stationary Ambient	Field Sample	N/A	1260	6/18/2001	0.012															UNK	0	0 <	0	2,798
1R-05306		5000 Highway 37 N	Clean Room	SP-17 (CR #2)	Air	Indoor	Stationary Ambient	Field Sample	N/A	1680	6/18/2001	0.005		0	1	0		0.00444		0				0				0	1	0	17423 2,799
1R-05307		5000 Highway 37 N	NAFU	SP-18 (NAFU #2)	Air	Outdoor	Stationary Ambient	Field Sample	N/A	1734	6/18/2001	< 0.002															UNK	0	0 <	0	17424 2,800
1R-05308		5000 Highway 37 N	Gate	SP-19 (Exclusion zone)	Air	Outdoor	Stationary Ambient	Field Sample	N/A	1614	6/18/2001	< 0.002															UNK	0	0 <	0	17425 134,158
1R-05309		5000 Highway 37 N	Auto	Ambient truck	Air	Outdoor	Stationary Ambient	Field Sample	N/A	1740	6/18/2001	< 0.002		0	3	0		0.01286		0				0				0	3	0	17426 2,802
1R-05312		5000 Highway 37 N	Property	Shoulder	Air	Outdoor	Stationary	Field Sample	N/A	470	6/18/2001	0.045		6	20	0		0.16510		0				0				6.00000	20	0	17427 2,803
1R-05313		5000 Highway 37 N	Property	SP-1	Air	Outdoor	Stationary Perimeter	Field Sample	N/A	1764	6/19/2001	< 0.002															UNK	0	0 <	0	17428 2,804
1R-05314		5000 Highway 37 N	Property	SP-2	Air	Outdoor	Stationary Perimeter	Field Sample	N/A	1761	6/19/2001	< 0.002															UNK	0	0 <	0	17429 2,805
1R-05315		5000 Highway 37 N	Property	SP-3	Air	Outdoor	Stationary Perimeter	Field Sample	N/A	1749	6/19/2001	0.002															UNK	0	0 <	0	17430 2,806
1R-05316		5000 Highway 37 N	Property	SP-4	Air	Outdoor	Stationary Perimeter	Field Sample	N/A	1752	6/19/2001	< 0.002															UNK	0	0 <	0	17431 2,807
1R-05317		5000 Highway 37 N	Property	SP-5	Air	Outdoor	Stationary Perimeter	Field Sample	N/A	1761	6/19/2001	< 0.002															UNK	0	0 <	0	17432 2,808
1R-05318		5000 Highway 37 N	Property	SP-6	Air	Outdoor	Stationary Perimeter	Field Sample	N/A	1776	6/19/2001	< 0.002															UNK	0	0 <	0	2,809
1R-05319		5000 Highway 37 N	Property	SP-7	Air	Outdoor	Stationary Perimeter	Field Sample	N/A	1770	6/19/2001	0.002															UNK	0	0 <	0	17442 2,818
1R-05320		5000 Highway 37 N	Property	SP-16	Air	Outdoor	Stationary Ambient	Field Sample	N/A	1584	6/19/2001	< 0.002															UNK	0	0 <	0	17443 2,819
1R-05343		5000 Highway 37 N	NAFU	SP-8 (NAFU #1)	Air	Outdoor	Stationary Ambient	Field Sample	N/A	1578	6/19/2001	< 0.018															UNK	0	0 <	0	17444 2,820
1R-05344		5000 Highway 37 N	Clean Room	SP-9 (CR #1)	Air	Indoor	Stationary Ambient	Field Sample	N/A	1635	6/19/2001	0.008															UNK	0	0 <	0	17445 2,821
1R-05345		5000 Highway 37 N	Volpe Trailer	SP-11 (Govt Trailer)	Air	Indoor	Stationary Ambient	Field Sample	N/A	1530	6/19/2001	0.004		0	2	0		0.00975		0				0				0	2	0	17446 2,822
1R-05346		5000 Highway 37 N	Clean Room	SP-17 (CR #2)	Air	Indoor	Stationary Ambient	Field Sample	N/A	1653	6/19/2001	0.005															UNK	0	0 <	0	17447 2,823
1R-05347		5000 Highway 37 N	NAFU	SP-18 (NAFU #2)	Air	Outdoor	Stationary Ambient	Field Sample	N/A	1662	6/19/2001	< 0.002															UNK	0	0 <	0	17448 2,824
1R-05348		5000 Highway 37 N	Gate	SP-19 (Riparian Zone)	Air	Outdoor	Stationary Ambient	Field Sample	N/A	1629	6/19/2001	0.003															UNK	0	0 <	0	17449 2,825
1R-05349		5000 Highway 37 N	Auto	Ambient truck	Air	Outdoor	Stationary Ambient	Field Sample	N/A	1728	6/19/2001			6	11	0		0.03803	0 0	0	<	0.00224	0 0	0	<	0.00224	6.00000	11	0	17450 2,826
1R-05349		5000 Highway 37 N	Auto	Ambient truck	Air	Outdoor	Stationary Ambient	Field Sample	N/A	1728	6/19/2001	0.038		6	9	0		0.06477	0 0	0	<	0.00432	0 0	0	<	0.00432	6.00000	9	0	2,827
1R-05352	Decon upper level	5000 Highway 37 N	Property	Shoulder	Air	Outdoor	Personal	Field Sample	N/A	734	6/19/2001			18	8	0		5.68954	0 0	0	<	0.21883	0 0	0	<	0.21883	18	8	6	17452 2,828
1R-05352	Decon upper level	5000 Highway 37 N	Property	Shoulder	Air	Outdoor	Personal	Field Sample	N/A	734	6/19/2001	0.719	overloaded	17	7			5.25189									17	7	5	17453 2,829
1R-05353	Decon upper level	5000 Highway 37 N	Property	Shoulder	Air	Outdoor	Personal	Field Sample	N/A	66	6/19/2001	0.059		1	5	0		0.27132		0				0				1.00000	5	0	17454 2,830
1R-05355	Drive - Truck #13, Volvo	5000 Highway 37 N	Property	Shoulder	Air	Outdoor	Personal	Field Sample	N/A	814	6/19/2001			9	9	0		0.08239	0 0	0	<	0.00458	0 0	0	<	0.00458	9.00000	9	0	17455 2,831
1R-05355	Drive - Truck #13, Volvo	5000 Highway 37 N	Property	Shoulder	Air	Outdoor	Personal	Field Sample	N/A	814	6/19/2001	0.046		9	9	0		0.08239		0				0				9.00000	9	0	2,832
1R-05356	Drive - Truck #13, Volvo	5000 Highway 37 N	Property	Shoulder	Air	Outdoor	Personal	Field Sample	N/A	45	6/19/2001			0	4	0		0.26529	0 0	0	<	0.06632	0 0	0	<	0.06632	0	4	0	17457 2,833
1R-05356	Drive - Truck #13, Volvo	5000 Highway 37 N	Property	Shoulder	Air	Outdoor	Personal	Field Sample	N/A	45	6/19/2001	0.098		0	4	0		0.26529		0				0				0	4	0	17458 149,939
1R-05358	Water truck	5000 Highway 37 N	Property	Shoulder	Air	Outdoor	Personal	Field Sample	N/A	413	6/19/2001	0.058		8	13	0		0.16862		0				0				8.00000	13	0	17459 2,835
1R-05359	Water truck	5000 Highway 37 N	Property	Shoulder	Air	Outdoor	Personal	Field Sample	N/A	49	6/19/2001	0.06		0	1	0		0.06091		0				0				0	1	0	17460 2,836
1R-05360	Water truck	5000 Highway 37 N	Property	Shoulder	Air	Outdoor	Personal	Field Sample	N/A	353	6/19/2001	0.039		1	1	0		0.01691		0				0				1.00000	1	0	17461 2,837
1R-05361	Decon Lower Level - Tarping	5000 Highway 37 N	Property	Shoulder	Air	Outdoor	Personal	Field Sample	N/A	416	6/19/2001	0.044		4	1	0		0.03261		0				0				4.00000	1	0	17462 2,838
1R-05362	Decon lower level	5000 Highway 37 N	Property	Shoulder	Air	Outdoor	Personal	Field Sample	N/A	55	6/19/2001	0.049															UNK	0	0 <	0	17463 2,839
1R-05363	Decon lower level	5000 Highway 37 N	Property	Shoulder	Air	Outdoor	Personal	Field Sample	N/A	387	6/19/2001	0.053															UNK	0	0 <	0	17464 2,840
1R-05364	Labor - Tarping soil pile	5000 Highway 37 N	Property	Shoulder	Air	Outdoor	Personal	Field Sample	N/A	50	6/19/2001	0.123		0	2	0		0.11938		0				0				0	2	0	17465 149,940
1R-05365		5000 Highway 37 N	NAFU	SP-8	Air	Outdoor	Stationary Ambient	Field Sample	N/A	1494	6/20/2001	< 0.002															UNK	0	0 <	0	17466 2,842
1R-05366		5000 Highway 37 N	Clean Room	SP-9	Air	Indoor	Stationary Ambient	Field Sample	N/A	1539	6/20/2001	0.019				0				0				0				0	0 <	0	17467 2,843
1R-05367		5000 Highway 37 N	Maircor Office	SP-12	Air	Indoor	Stationary Ambient	Field Sample	N/A	1515	6/20/2001	0.034															UNK	0	0 <	0	2,844
1R-05368		5000 Highway 37 N	Clean Room	SP-17	Air	Indoor	Stationary Ambient	Field Sample	N/A	1518	6/20/2001	0.007																		17469	2,845
1R-05369		5000 Highway 37 N	NAFU	SP-18	Air	Outdoor	Stationary Ambient	Field Sample	N/A	1521	6/20/2001	< 0.002															UNK	0	0 <	0	17470 2,846
1R-05370		5000 Highway 37 N	Property	Truck	Air	Outdoor	Stationary	Field Sample	N/A	1665	6/20/2001	0.118		19	33	0		0.23302		0				0				19	33	0	17471 2,847
1R-05371		5000 Highway 37 N	Gate	SP-19	Air	Outdoor	Stationary Ambient	Field Sample	N/A	1482	6/20/2001	0.005															UNK	0	0 <	0	17472 64,168
1R-05374		5000 Highway 37 N	Property	SP-1	Air	Outdoor	Stationary Perimeter	Field Sample	N/A	1566	6/20/2001	< 0.002															UNK	0	0 <	0	17473 64,169
1R-05375		5000 Highway 37 N	Property	SP-2	Air	Outdoor	Stationary Perimeter	Field Sample	N/A	1548	6/20/2001	0.003																		17474	2,850
1R-05376		5000 Highway 37 N	Property	SP-3	Air	Outdoor	Stationary Perimeter	Field Sample	N/A	1627	6/20/2001	0.002															UNK	0	0 <	0	17475 2,851
1R-05377		5000 Highway 37 N	Property	SP-4	Air	Outdoor	Stationary Perimeter	Field Sample	N/A	1638	6/20/2001	< 0.002															UNK	0	0 <	0	17476 2,852
1R-05378		5000 Highway 37 N	Property	SP-5	Air	Outdoor	Stationary Perimeter	Field Sample	N/A	1696	6/20/2001	0.002		0	1	0		0.00451		0				0				0	1	0	2,853
1R-05379		5000 Highway 37 N	Property	SP-6	Air	Outdoor	Stationary Perimeter	Field Sample	N/A	1551	6/20/2001	< 0.002															UNK	0	0 <	0	17478 64,170
1R-05380		5000 Highway 37 N	Property	SP-7	Air	Outdoor	Stationary Perimeter	Field Sample	N/A	1550	6/20/2001	< 0.002															UNK	0	0 <	0	17479 64,171
1R-05381		5000 Highway 37 N	Property	SP-16	Air	Outdoor	Stationary Ambient	Field Sample	N/A	1653	6/20/2001	< 0.002															UNK	0	0 <	0	17480 64,172
1R-05384	Drive	5000 Highway 37 N	Property	Shoulder	Air	Outdoor	Personal	Field Sample	N/A	867	6/20/2001	0.51		2	4	0		0.79397	1 0	0		0.13233	0 0	0	<	0.13233	3.00000	4	1	17481 64,194
1R-05385	Drive	5000 Highway 37 N	Property	Shoulder	Air	Outdoor	Personal	Field Sample	N/A	49	6/20/2001	0.095		1	1	0		0.12182		0				0				1.00000	1	0	17482 64,174
1R-05387	Drive	5000 Highway 37 N	Property	Shoulder	Air	Outdoor	Personal	Field Sample	N/A	834	6/20/2001	0.03		8	6	0		0.08350	0 0	0	<	0.00596	0 0	0	<	0.00596	6.00000	6	0	17483 64,175
1R-05388	Drive	5000 Highway 37 N	Property	Shoulder	Air	Outdoor	Personal	Field Sample	N/A	49	6/20/2001	0.49															UNK	0	0 <	0	17484 64,176
1R-05390	Drive	5000 Highway 37 N	Property	Shoulder	Air	Outdoor	Personal	Field Sample	N/A	839	6/20/2001	0.071		21	12	0		0.19565	0 0	0	<	0.00593	0 0	0	<	0.00593	21	12	0	17485 64,177
1R-05391	Drive	5000 Highway 37 N	Property	Shoulder	Air	Outdoor	Personal	Field Sample	N/A	53	6/20/2001	0.148		1	1	0		0.11262		0				0				1.00000	1	0	64,178
1R-05392	Drive	5000 Highway 37 N	Property	Shoulder	Air	Outdoor	Personal	Field Sample	N/A	817	6/20/2001	0.077		10	17			0.10813										10.00000	17	0	17487 2,863
1R-05393	Drive	5000 Highway 37 N	Property	Shoulder	Air	Outdoor	Personal	Field Sample	N/A	52	6/20/2001	< 0.052															UNK	0	0 <	0	17488 2,864
1R-05394	Inspect work site	5000 Highway 37 N	Property	Exc 5 - Shoulder	Air	Outdoor	Personal	Field Sample	N/A	49	6/20/2001	0.07															UNK	0	0 <	0	17489 66,914
1R-05395		5000 Highway 37 N	Property	SP-1	Air	Outdoor	Stationary Perimeter	Field Sample	N/A	1488	6/21/2001	< 0.002															UNK	0	0 <	0	17490 65,367
1R-05396		5000 Highway 37 N	Property	SP-2	Air	Outdoor	Stationary Perimeter	Field Sample	N/A	1485	6/21/2001	< 0.002															UNK	0	0 <	0	149,941
1R-05397		5000 Highway 37 N	Property	SP-3	Air	Outdoor	Stationary Perimeter	Field Sample	N/A	1845	6/21/2001	< 0.001															UNK	0	0 <	0	17491 65,368
1R-05398		5000 Highway 37 N	Property	SP-4	Air	Outdoor	Stationary Perimeter	Field Sample	N/A	1879	6/21/2001	0.002															UNK	0	0 <	0	17492 2,868
1R-05399		5000 Highway 37 N	Property	SP-5	Air	Outdoor	Stationary Perimeter	Field Sample	N/A	1860	6/21/2001	0.001															UNK	0	0 <	0	17493 2,869
1R-05400		5000 Highway 37 N	Property	SP-6	Air	Outdoor	Stationary Perimeter	Field Sample	N/A	1518	6/21/2001	< 0.002															UNK	0	0 <	0	17494 2,870
1R-05401		5000 Highway 37 N	Property	SP-7	Air	Outdoor	Stationary Perimeter	Field Sample	N/A	1524	6/21/2001	< 0.002															UNK	0	0 <	0	17496 2,871
1R-05402		5000 Highway 37 N	Property	SP-16	Air	Outdoor	Stationary Ambient	Field Sample	N/A	1707	6/21/2001	< 0.002		1	2			0.01311										1.00000	2	0	2,872
1R-05405		5000 Highway 37 N	NAFU	SP-8	Air	Outdoor	Stationary Ambient	Field Sample	N/A	1533	6/21/2001	< 0.002															UNK	0	0 <	0	17498 126,666
1R-05406		5000 Highway 37 N	Clean Room	SP-9	Air	Indoor	Stationary Ambient	Field Sample	N/A	1482	6/21/2001	0.003				0				0				0				0	0 <	0	17499 2,874
1R-05407		5000 Highway 37 N	Maircor Office	SP-13	Air	Indoor	Stationary Ambient	Field Sample	N/A	1605	6/21/2001	0.012		1	0			0.00465										1.00000	0	0	17500 2,875
1R-

												PCM (METHOD - NIOSH 7400)		AHERA / ASTM 5755																				
															Poisson Concentration Confidence Interval (90% Confidence Interval on Concentration)		Libby Amphiboles (LA)					Chrysotile (C)				Other Amphiboles (OA)				Total Asbestos			
Sample ID	Task	Property Group (Location)	Sample Group	Location Description (Sub Location)	Media Type	Matrix	Sample Type	Category	Pre Post Clear	Vol (air=L)/ Area (dust=cm²)	Sample Date	Fibers/CC	Filter Status Non Analyzed	Lower Bound	Upper Bound	S<Su	S>Su	Analytical Sensitivity (Air = S/cc) or (Dust = S/cm²)	Asb conc (Air = S/cc) or (Dust = S/cm²)	S<Su	S>Su	Analytical Sensitivity (Air = S/cc) or (Dust = S/cm²)	Asb conc (Air = S/cc) or (Dust = S/cm²)	S<Su	S>Su	Analytical Sensitivity (Air = S/cc) or (Dust = S/cm²)	Asb conc (Air = S/cc) or (Dust = S/cm²)	Asbestos Type Identified	S<Su	S>Su	Asb conc (Air = S/cc) or (Dust = S/cm²)
1R-05411		5000 Highway 37 N	Volpe Trailer	SP-11	Air	Indoor	Stationary Ambient	Field Sample	N/A	1626	6/21/2001	0.012															UNK	1.00000	0		0	17504	2,879
1R-05414	Decon upper level - Driver #19 volvo	5000 Highway 37 N	Property	Shoulder	Air	Outdoor	Personal	Field Sample	N/A	525	6/21/2001	0.025		2	4	0		0.03411	0 0	0	<	0.00568	0 0	0	<	0.00568	2.00000	4		0	17505	2,880
1R-05415	Decon upper level - Driver #19 volvo	5000 Highway 37 N	Property	Shoulder	Air	Outdoor	Personal	Field Sample	N/A	49	6/21/2001	0.07															UNK	0	<	0		2,881
1R-05416	Drive - excavator	5000 Highway 37 N	Property	Shoulder	Air	Outdoor	Personal	Field Sample	N/A	840	6/21/2001	0.018		4	2	0		0.02662		0				0			4.00000	2		0	17507	2,882
1R-05417	Drive - excavator	5000 Highway 37 N	Property	Shoulder	Air	Outdoor	Personal	Field Sample	N/A	55	6/21/2001	< 0.049		1	1	0		0.10853		0				0			1.00000	1		0	17508	2,883
1R-05418	Drive	5000 Highway 37 N	Property	Shoulder	Air	Outdoor	Personal	Field Sample	N/A	497	6/21/2001	0.086		19	25	0		0.29358	0 0	0	<	0.00667	0 0	0	<	0.00667	19	25		0	17509	2,884
1R-05419	Drive	5000 Highway 37 N	Property	Shoulder	Air	Outdoor	Personal	Field Sample	N/A	49	6/21/2001	< 0.055		1	1	0		0.12182		0				0			1.00000	1		0	17510	2,885
1R-05420	Water Hose Operator	5000 Highway 37 N	Property	Shoulder	Air	Outdoor	Personal	Field Sample	N/A	833	6/21/2001	0.012		5	7	0		0.04299	0 0	0	<	0.00358	0 0	0	<	0.00358	5.00000	7		0	17511	2,886
1R-05421	Water Hose Operator	5000 Highway 37 N	Property	Shoulder	Air	Outdoor	Personal	Field Sample	N/A	49	6/21/2001	< 0.055															UNK	0	<	0	17512	2,887
1R-05425	Operate - Bulldozer at mine	5000 Highway 37 N	Property	Shoulder	Air	Outdoor	Personal	Field Sample	N/A	894	6/21/2001	0.177		14	33	0		0.26151	0 0	0	<	0.00556	0 0	0	<	0.00556	14	33		0	17513	2,888
1R-05426	Operate - Bulldozer at mine	5000 Highway 37 N	Property	Shoulder	Air	Outdoor	Personal	Field Sample	N/A	49	6/21/2001	0.36		0	7	0		0.42636		0				0			0	7		0		2,889
1R-05427		5000 Highway 37 N	Property	SP-1	Air	Outdoor	Stationary Perimeter	Field Sample	N/A	1665	6/22/2001	< 0.002		1	1	0		0.00896	0 0	0	<	0.00448	0 0	0	<	0.00448	1.00000	1		0	17515	2,890
1R-05428		5000 Highway 37 N	Property	SP-2	Air	Outdoor	Stationary Perimeter	Field Sample	N/A	1644	6/22/2001	< 0.002															UNK	0	<	0	17516	2,891
1R-05429		5000 Highway 37 N	Property	SP-3	Air	Outdoor	Stationary Perimeter	Field Sample	N/A	1731	6/22/2001	< 0.002		0	1	0		0.00431	0 0	0	<	0.00431	0 0	0	<	0.00431	0	1		0	17517	2,892
1R-05430		5000 Highway 37 N	Property	SP-4	Air	Outdoor	Stationary Perimeter	Field Sample	N/A	1749	6/22/2001	< 0.002															UNK	0	<	0	17518	2,893
1R-05431		5000 Highway 37 N	Property	SP-5	Air	Outdoor	Stationary Perimeter	Field Sample	N/A	1806	6/22/2001	< 0.002															UNK	0	<	0	17519	2,894
1R-05432		5000 Highway 37 N	Property	SP-6	Air	Outdoor	Stationary Perimeter	Field Sample	N/A	1530	6/22/2001	< 0.002															UNK	0	<	0	17520	2,895
1R-05433		5000 Highway 37 N	Property	SP-7	Air	Outdoor	Stationary Perimeter	Field Sample	N/A	1527	6/22/2001	< 0.002		2	0	0		0.00977	0 0	0	<	0.00489	0 0	0	<	0.00489	2.00000	0		0	17521	2,896
1R-05434		5000 Highway 37 N	Property	SP-16	Air	Outdoor	Stationary Ambient	Field Sample	N/A	1590	6/22/2001	< 0.002		1	0	0		0.00469	0 0	0	<	0.00469	0 0	0	<	0.00469	1.00000	0		0	17524	2,897
1R-05437	Decon upper level	5000 Highway 37 N	Property	Shoulder	Air	Outdoor	Personal	Field Sample	N/A	831	6/22/2001			1	8	0		0.86978	0 0	0	<	0.09664	0 0	0	<	0.09664	1.00000	8		1		2,898
1R-05438	Decon upper level	5000 Highway 37 N	Property	Shoulder	Air	Outdoor	Personal	Field Sample	N/A	49	6/22/2001	0.12		5	5	0		0.60908		0				0			5.00000	5		1		2,899
1R-05439	Wash Truck - pressure washing	5000 Highway 37 N	Property	Shoulder	Air	Outdoor	Personal	Field Sample	N/A	509	6/22/2001	0.933		1	5	0		0.86062	0 0	0	<	0.14344	0 0	0	<	0.14344	1.00000	5		1		2,900
1R-05440	Wash Truck - pressure washing	5000 Highway 37 N	Property	Shoulder	Air	Outdoor	Personal	Field Sample	N/A	62	6/22/2001	0.111		2	6	0		0.38510		0				0			2.00000	6		0	17528	2,901
1R-05441	Operate - Excavator, Front End Loader	5000 Highway 37 N	Property	Shoulder	Air	Outdoor	Personal	Field Sample	N/A	940	6/22/2001			1	2	0		0.01058	0 0	0	<	0.00353	0 0	0	<	0.00353	1.00000	2		0	17529	2,902
1R-05441	Operate - Excavator, Front End Loader	5000 Highway 37 N	Property	Shoulder	Air	Outdoor	Personal	Field Sample	N/A	940	6/22/2001	0.003		1	2	0		0.01058		0				0			1.00000	2		0	17530	2,903
1R-05442	Operate - Excavator, Front End Loader	5000 Highway 37 N	Property	Shoulder	Air	Outdoor	Personal	Field Sample	N/A	50	6/22/2001	< 0.054				0				0				0				0	<	0	17531	2,904
1R-05443	Drive - Truck #7, Moxy	5000 Highway 37 N	Property	Shoulder	Air	Outdoor	Personal	Field Sample	N/A	820	6/22/2001			15	14	0		0.13194	0 0	0	<	0.00455	0 0	0	<	0.00455	15	14		0		2,905
1R-05443	Drive - Truck #7, Moxy	5000 Highway 37 N	Property	Shoulder	Air	Outdoor	Personal	Field Sample	N/A	820	6/22/2001	0.054		15	14	0		0.13194		0				0			15	14		0	17533	2,906
1R-05444	Drive - Truck #7, Moxy	5000 Highway 37 N	Property	Shoulder	Air	Outdoor	Personal	Field Sample	N/A	50	6/22/2001	0.059		2	2	0		0.26529		0				0			2.00000	2		0	17534	2,907
1R-05445	Drive - #11, Volvo	5000 Highway 37 N	Property	Shoulder	Air	Outdoor	Personal	Field Sample	N/A	810	6/22/2001	0.014		4	0			0.01824									4.00000	0		0		2,908
1R-05446	Drive - #11, Volvo	5000 Highway 37 N	Property	Shoulder	Air	Outdoor	Personal	Field Sample	N/A	84	6/22/2001	0.044		3	1	0		0.14212		0				0			3.00000	1		0	17536	126,667
1R-05449		5000 Highway 37 N	NAFU	SP-8 (NAFU #1)	Air	Outdoor	Stationary Ambient	Field Sample	N/A	1566	6/22/2001	< 0.002															UNK	0	<	0	17537	2,910
1R-05450		5000 Highway 37 N	Clean Room	SP-9 (CR #1)	Air	Indoor	Stationary Ambient	Field Sample	N/A	1671	6/22/2001	0.006															UNK	0	<	0	17538	2,911
1R-05451		5000 Highway 37 N	Volpe Trailer	SP-11 (Volpe trailer)	Air	Indoor	Stationary Ambient	Field Sample	N/A	1560	6/22/2001	0.004															UNK	0	<	0	17539	2,912
1R-05452		5000 Highway 37 N	Marcor Office	SP-14 (outside Marcor field trailer)	Air	Outdoor	Stationary Ambient	Field Sample	N/A	1605	6/22/2001	< 0.002															UNK	0	<	0	17540	2,913
1R-05453		5000 Highway 37 N	Clean Room	SP-17 (CR #2)	Air	Indoor	Stationary Ambient	Field Sample	N/A	1608	6/22/2001	0.007															UNK	0	<	0	17541	2,914
1R-05454		5000 Highway 37 N	NAFU	SP-18 (NAFU #2)	Air	Outdoor	Stationary Ambient	Field Sample	N/A	1599	6/22/2001	< 0.002															UNK	0	<	0		2,915
1R-05455		5000 Highway 37 N	Gate	SP-19 (gate in reduction zone)	Air	Outdoor	Stationary Ambient	Field Sample	N/A	1635	6/22/2001																UNK	0	<	0	17542	2,916
1R-05456		5000 Highway 37 N	Auto	Ambient truck #7	Air	Outdoor	Stationary Ambient	Field Sample	N/A	1725	6/22/2001	0.765																			32736	2,917
1R-05456		5000 Highway 37 N	Auto	Ambient truck #7	Air	Outdoor	Stationary Ambient	Field Sample	N/A	1725	6/22/2001	1.129																			17544	2,918
1R-05459		5000 Highway 37 N	Property	SP-1	Air	Outdoor	Stationary Perimeter	Field Sample	N/A	1581	6/23/2001	< 0.002															UNK	0	<	0	17545	2,919
1R-05460		5000 Highway 37 N	Property	SP-2	Air	Outdoor	Stationary Perimeter	Field Sample	N/A	1575	6/23/2001	< 0.002															UNK	0	<	0		51,950
1R-05461		5000 Highway 37 N	Property	SP-3	Air	Outdoor	Stationary Perimeter	Field Sample	N/A	1809	6/23/2001	< 0.001															UNK	0	<	0	17546	2,920
1R-05462		5000 Highway 37 N	Property	SP-4	Air	Outdoor	Stationary Perimeter	Field Sample	N/A	1839	6/23/2001	0.002		0	1	0		0.00406		0				0			0	1		0	51,951	
1R-05463		5000 Highway 37 N	Property	SP-5	Air	Outdoor	Stationary Perimeter	Field Sample	N/A	1854	6/23/2001	< 0.002															UNK	0	<	0	17547	2,921
1R-05464		5000 Highway 37 N	Property	SP-6	Air	Outdoor	Stationary Perimeter	Field Sample	N/A	1575	6/23/2001	< 0.002															UNK	0	<	0		51,952
1R-05465		5000 Highway 37 N	Property	SP-7	Air	Outdoor	Stationary Perimeter	Field Sample	N/A	1590	6/23/2001	< 0.002															UNK	0	<	0	17548	2,922
1R-05466		5000 Highway 37 N	Property	SP-16	Air	Outdoor	Stationary Ambient	Field Sample	N/A	1659	6/23/2001	< 0.002															UNK	0	<	0		51,953
1R-05469		5000 Highway 37 N	NAFU	SP-8	Air	Outdoor	Stationary Ambient	Field Sample	N/A	1035	6/23/2001	< 0.003															UNK	0	<	0	17549	2,923
1R-05470		5000 Highway 37 N	Clean Room	SP-9	Air	Indoor	Stationary Ambient	Field Sample	N/A	1680	6/23/2001	0.005															UNK	0	<	0		54,211
1R-05471		5000 Highway 37 N	Volpe Trailer	SP-11	Air	Indoor	Stationary Ambient	Field Sample	N/A	1500	6/23/2001	0.004															UNK	0	<	0	17550	2,924
1R-05472		5000 Highway 37 N	Property	SP-15	Air	Outdoor	Stationary Ambient	Field Sample	N/A	1620	6/23/2001	< 0.002		1	0			0.00461									1.00000	0		0	17551	
1R-05473		5000 Highway 37 N	Clean Room	SP-17	Air	Indoor	Stationary Ambient	Field Sample	N/A	1671	6/23/2001	< 0.002																			17552	
1R-05474		5000 Highway 37 N	NAFU	SP-18	Air	Outdoor	Stationary Ambient	Field Sample	N/A	1659	6/23/2001	< 0.002															UNK	0	<	0	17553	
1R-05475		5000 Highway 37 N	Gate	SP-19	Air	Outdoor	Stationary Ambient	Field Sample	N/A	1638	6/23/2001	0.002															UNK	0	<	0	17555	126,668
1R-05476		5000 Highway 37 N	Property	Truck	Air	Outdoor	Stationary	Field Sample	N/A	1758	6/23/2001	0.011		5	8	0		0.05517		0				0			5.00000	8		0	17556	2,926
1R-05479	Operate - Bulldozer at mine	5000 Highway 37 N	Property	Shoulder	Air	Outdoor	Personal	Field Sample	N/A	513	6/23/2001	0.223		0	0	0	<	0.00968		0				0				0	<	0		2,927
1R-05480	Operate - Bulldozer at mine	5000 Highway 37 N	Property	Shoulder	Air	Outdoor	Personal	Field Sample	N/A	49	6/23/2001	0.06																			17558	2,928
1R-05481	Wash Truck - lower level	5000 Highway 37 N	Property	TWA 2 - Shoulder	Air	Outdoor	Personal	Field Sample	N/A	500	6/23/2001	0.082																			17559	150,063
1R-05482	Wash Truck - lower level	5000 Highway 37 N	Property	Exc 2 - Shoulder	Air	Outdoor	Personal	Field Sample	N/A	49	6/23/2001	0.08																			17560	2,930
1R-05483	Decon upper level - pressure washing	5000 Highway 37 N	Property	TWA 3 - Shoulder	Air	Outdoor	Personal	Field Sample	N/A	517	6/23/2001	0.047		3	10	0		0.06822		0				0			3.00000	10		0		2,931
1R-05484	Decon upper level - pressure washing	5000 Highway 37 N	Property	Exc 3 - Shoulder	Air	Outdoor	Personal	Field Sample	N/A	45	6/23/2001	< 0.06															UNK	0	<	0	17562	2,932
1R-05485	Drive - Truck #16	5000 Highway 37 N	Property	TWA 4 - Shoulder	Air	Outdoor	Personal	Field Sample	N/A	828	6/23/2001	0.017		6	9	0		0.05407		0				0			6.00000	9		0	17563	2,933
1R-05486	Drive - Truck #16	5000 Highway 37 N	Property	Exc 4 - Shoulder	Air	Outdoor	Personal	Field Sample	N/A	49	6/23/2001	< 0.055															UNK	0	<	0	17564	2,934
1R-05487	Drive - Grader	5000 Highway 37 N	Property	TWA 5 - Shoulder	Air	Outdoor	Personal	Field Sample	N/A	841	6/23/2001	0.009		0	3			0.01183									0	3		0	17565	2,935
1R-05488	Drive - Grader	5000 Highway 37 N	Property	Exc 5 - Shoulder	Air	Outdoor	Personal	Field Sample	N/A	60	6/23/2001	0.024															UNK	0	<	0	17566	2,936
1R-05491		5000 Highway 37 N	Property	SP-1	Air	Outdoor	Stationary Perimeter	Field Sample	N/A	1605	6/25/2001	< 0.002															UNK	0	<	0	17567	2,937
1R-05492		5000 Highway 37 N	Property	SP-2	Air	Outdoor	Stationary Perimeter	Field Sample	N/A	1575	6/25/2001	< 0.002															UNK	0	<	0	17568	2,938
1R-05493		5000 Highway 37 N	Property	SP-3	Air	Outdoor	Stationary Perimeter	Field Sample	N/A	1596	6/25/2001	< 0.002															UNK	0	<	0	17569	2,939
1R-05494		5000 Highway 37 N	Property	SP-4	Air	Outdoor	Stationary Perimeter	Field Sample	N/A	1608	6/25/2001	< 0.002															UNK	0	<	0	17570	2,940
1R-05495		5000 Highway 37 N	Property	SP-5	Air	Outdoor	Stationary Perimeter	Field Sample	N/A	1614	6/25/2001	0.004															UNK	0	<	0	17571	2,941
1R-05496		5000 Highway 37 N	Property	SP-6	Air	Outdoor	Stationary Perimeter	Field Sample	N/A	1536	6/25/2001	< 0.002															UNK	0	<	0	17572	2,942
1R-05497		5000 Highway 37 N	Property	SP-7	Air	Outdoor	Stationary Perimeter	Field Sample	N/A	474	6/25/2001	< 0.006															UNK	0	<	0	17573	2,943
1R-05498		5000 Highway 37 N	Property	SP-16	Air	Outdoor	Stationary Ambient	Field Sample	N/A	1479	6/25/2001	0.003															UNK	0	<	0	17574	2,944
1R-05501		5000 Highway 37 N	NAFU	SP-8	Air	Outdoor	Stationary Ambient	Field Sample	N/A	1539	6/25/2001	< 0.002															UNK	0	<	0	17575	2,945
1R-05502		5000 Highway 37 N	Clean Room	SP-9	Air	Indoor	Stationary Ambient	Field Sample	N/A	1896	6/25/2001	< 0.005															UNK	0	<	0		2,946
1R-05503		5000 Highway 37 N	Property	SP-10 (PES Trailer)	Air	Indoor	Stationary Ambient	Field Sample	N/A	1554	6/25/2001	0.004															UNK	0	<	0	17577	2,947
1R-05504		5000 Highway 37 N	Clean Room	SP-17	Air	Indoor	Stationary Ambient	Field Sample	N/A	1665	6/25/2001	0.005															UNK	0	<	0	17578	2,948
1R-05505		5000 Highway 37 N	NAFU	SP-18	Air	Outdoor	Stationary Ambient	Field Sample	N/A	1539	6/25/2001	< 0.002															UNK	0	<	0	17579	2,949
1R-05506		5000 Highway 37 N	Gate	SP-19	Air	Outdoor	Stationary Ambient	Field Sample	N/A	1536	6/25/2001	< 0.002															UNK	0	<	0	17580	2,950
1R-05509	Labor - flagger	5000 Highway 37 N	Property	Shoulder	Air	Outdoor	Personal	Field Sample	N/A	891	6/25/2001	0.005															UNK	0	<	0	17581	2,951
1R-05510	Labor - flagger	5000 Highway 37 N	Property	Shoulder	Air	Outdoor	Personal	Field Sample	N/A	50	6/25/2001	< 0.054															UNK	0	<	0		2,952
1R-05511	Water truck	5000 Highway 37 N	Property	Shoulder	Air	Outdoor	Personal	Field Sample	N/A	887	6/25/2001	0.1		30	23	0		0.25447	0 0	0	<	0.00480	0 0	0	<	0.00480	30	23		0	17583	
1R-05512	Water truck	5000 Highway 37 N	Property	Shoulder	Air	Outdoor	Personal	Field Sample	N/A	58	6/25/2001	0.135		6	7	0		0.60813		0				0			6.00000	7		1	17584	
1R-05513	Drive - #17	5000 Highway 37 N	Property	Shoulder	Air	Outdoor	Personal	Field Sample	N/A	884	6/25/2001	0.021		2	5	0		0.03372		0				0			2.00000	5		0	17585	2,954
1R-05514		5000 Highway 37 N	Property	Shoulder	Air	Outdoor	Stationary	Field Sample	N/A	55	6/25/2001	< 0.049															UNK	0	<	0	17586	2,955
1R-05515	Water hose operator - Lower Level	5000 Highway 37 N	Property	Shoulder	Air	Outdoor	Personal	Field Sample	N/A	870	6/25/2001	0.039		1	6	0		0.03430		0				0			1.00000	6		0	17587	2,956
1R-05516	Water hose operator - Lower Level	5000 Highway 37 N	Property	Shoulder	Air	Outdoor	Personal	Field Sample	N/A	118	6/25/2001	< 0.023															UNK	0	<	0	17588	2,957
1R-05517	Water truck	5000 Highway 37 N	Property	Shoulder	Air	Outdoor	Personal	Field Sample	N/A	840	6/25/2001	0.082		12	9			1.03594									12	9	1	17589	2,958
1R-05518	Water truck	5000 Highway 37 N	Property	Shoulder	Air	Outdoor	Personal	Field Sample	N/A	55	6/25/2001	0.004															UNK	0	<	0		2,959
1R-05530		5000 Highway 37 N	Volpe Trailer	SP-11	Air	Indoor	Stationary Ambient	Field Sample	N/A	1620	6/25/2001	0.004															UNK	0	<	0		153,632
1R-05531		5000 Highway 37 N	Property	SP-1	Air	Outdoor	Stationary Perimeter	Field Sample	N/A	1746	6/26/2001	< 0.002															UNK	0	<	0	17591	2,960
1R-05532		5000 Highway 37 N	Property	SP-2	Air	Outdoor	Stationary Perimeter	Field Sample	N/A	1731	6/26/2001	< 0.002															UNK	0	<	0	17592	111,453
1R-05533		5000 Highway 37 N	Property	SP-3	Air	Outdoor	Stationary Perimeter	Field Sample	N/A	1503	6/26/2001	< 0.002															UNK	0	<	0	17593	95,369
1R-05534		5000 Highway 37 N	Property	SP-4	Air	Outdoor	Stationary Perimeter	Field Sample	N/A	1470	6/26/2001	0.003															UNK	0	<	0	32737	2,963
1R-05535		5000 Highway 37 N	Property	SP-5	Air	Outdoor	Stationary Perimeter	Field Sample	N/A	1440	6/26/2001	0.002															UNK	0	<	0	17595	2,964
1R-05536		5000 Highway 37 N	Property	SP-6	Air	Outdoor	Stationary Perimeter	Field Sample	N/A	1488	6/26/2001	< 0.002															UNK	0	<	0	17596	2,965
1R-05537		5000 Highway 37 N	Property	SP-7	Air	Outdoor	Stationary Perimeter	Field Sample	N/A	1503	6/26/2001	< 0.002															UNK	0	<	0	17597	2,966
1R-05538		5000 Highway 37 N	Property	SP-16	Air	Outdoor	Stationary Ambient	Field Sample	N/A	1590	6/26/2001	< 0.002															UNK	0	<	0	17598	2,967
1R-05541		5000 Highway 37 N	NAFU	SP-8	Air	Outdoor	Stationary Ambient	Field Sample	N/A	1686	6/26/2001	< 0.002															UNK	0	<	0	17599	2,968
1R-05542		5000 Highway 37 N	Clean Room	SP-9	Air	Indoor	Stationary Ambient	Field Sample	N/A	1674	6/26/2001	< 0.008															UNK	0	<	0	17600	2,969
1R-05543		5000 Highway 37 N	Volpe Trailer	SP-11	Air	Indoor	Stationary Ambient	Field Sample	N/A	1515	6/26/2001	0.016															UNK	0	<	0	17601	2,970
1R-05544		5000 Highway 37 N	Clean Room	SP-17	Air	Indoor	Stationary Ambient	Field Sample	N/A	1752	6/26/2001	0.01		1	0			0.00426									1.00000	0		0	17602	2,971
1R-05549		5000 Highway 37 N	Property	SP-10	Air	Indoor	Stationary Ambient	Field Sample	N/A	1335	6/26/2001	0.004															UNK	0	<	0		2,972
1R-05550	Drive	5000 Highway 37 N	Property	Shoulder	Air	Outdoor	Personal	Field Sample	N/A	845	6/26/2001	0.016		4	3	0		0.03087	0 0	0	<	0.00441	0 0	0	<	0.00441	4.00000	3		0	17604	2,973
1R-05551	Drive	5000 Highway 37 N	Property	Shoulder	Air	Outdoor	Personal	Field Sample	N/A	62	6/26/2001	< 0.043		0	0		<	0.04814									0	0	<	0	17605	2,974
1R-05552	Drive - Volvo	5000 Highway 37 N	Property	Shoulder	Air	Outdoor	Personal	Field Sample	N/A	826	6/26/2001	0.02		3	10	0		0.05871		0				0			3.00000	10		0	17606	2,975
1R-05553	Drive - Volvo	5000 Highway 37 N	Property	Shoulder	Air	Outdoor	Personal	Field Sample	N/A	57	6/26/2001	< 0.047															UNK	0	<	0	17607	2,976
1R-05554	Wash Truck - Tarp	5000 Highway 37 N	Property	Shoulder	Air	Outdoor	Personal	Field Sample	N/A	836	6/26/2001	0.031		4	9	0		0.05801		0				0			4.00000	9		0	17608	2,977
1R-05555	Wash Truck - Tarp	5000 Highway 37 N	Property	Shoulder	Air	Outdoor	Personal	Field Sample	N/A	55	6/26/2001	0.054		2	3	0		0.27132		0				0			2.00000	3		0	17609	2,978
1R-05556	Drive - excavator - Loading	5000 Highway 37 N	Property	Shoulder	Air	Outdoor	Personal	Field Sample	N/A	834	6/26/2001	0.011															UNK	0	<	0		2,979
1R-05557	Drive - excavator - Loading	5000 Highway 37 N	Property	Shoulder	Air	Outdoor	Personal	Field Sample	N/A	146	6/26/2001	0.02		0	2	0		0.04088	0 0	0	<	0.02044	0 0	0	<	0.02044	0	2		0	17611	2,980
1R-05558	Drive	5000 Highway 37 N	Property	Shoulder	Air	Outdoor	Personal	Field Sample	N/A	825	6/26/2001	0.031		12	11	0		0.10401		0				0			12	11		0	17612	2,981
1R-05559	Drive	5000 Highway 37 N	Property	Shoulder	Air	Outdoor	Personal	Field Sample	N/A	110	6/26/2001	0.058		1	0			0.02713									1.00000	0		0	17613	2,982
1R-05562		5000 Highway 37 N	Property	SP-1	Air	Outdoor	Stationary Perimeter	Field Sample	N/A	1500	6/27/2001	< 0.002															UNK	0	<	0	17614	2,983
1R-05563		5000 Highway 37 N	Property	SP-2	Air	Outdo

Sample ID	Task	Property Group (Location)	Sample Group	Location Description (Sub Location)	Media Type	Matrix	Sample Type	Category	Pre Post Clear	Vol (air=L)/ Area (dust=cm²)	Sample Date	PCM (METHOD - NIOSH 7400) Fibers/CC	Filter Status Non Analyzed	AHERA / ASTM 5755 Poisson Concentration Confidence Interval (90% Confidence Interval on Concentration) Lower Bound	Upper Bound	Libby Amphiboles (LA) S<Su	S>Su	Analytical Sensitivity (Air = S/cc) or (Dust = S/cm²)	Asb conc (Air = S/cc) or (Dust = S/cm²)	Chrysotile (C) S<Su	S>Su	Analytical Sensitivity (Air = S/cc) or (Dust = S/cm²)	Asb conc (Air = S/cc) or (Dust = S/cm²)	Other Amphiboles (OA) S<Su	S>Su	Analytical Sensitivity (Air = S/cc) or (Dust = S/cm²)	Asb conc (Air = S/cc) or (Dust = S/cm²)	Total Asbestos Asbestos Type Identified	S<Su	S>Su	Asb conc (Air = S/cc) or (Dust = S/cm²)
1R-05573		5000 Highway 37 N	Clean Room	SP-9	Air	Indoor	Stationary Ambient	Field Sample	N/A	1554	6/27/2001	0.011				0				0				0				0	<	0	17623 2,992
1R-05574		5000 Highway 37 N	Property	SP-10	Air	Indoor	Stationary Ambient	Field Sample	N/A	1485	6/27/2001	0.014				0				0				0				0	<	0	17624 2,993
1R-05575		5000 Highway 37 N	Volpe Trailer	SP-11	Air	Indoor	Stationary Ambient	Field Sample	N/A	1500	6/27/2001	0.007				0				0				0				0	<	0	17625 2,994
1R-05576		5000 Highway 37 N	Marcor Office	SP-12	Air	Indoor	Stationary Ambient	Field Sample	N/A	1491	6/27/2001	0.019				0				0				0				0	<	0	2,995
1R-05577		5000 Highway 37 N	Clean Room	SP-17	Air	Indoor	Stationary Ambient	Field Sample	N/A	1662	6/27/2001	0.01				0				0				0				0	<	0	17627 2,996
1R-05578		5000 Highway 37 N	NAFU	SP-18	Air	Outdoor	Stationary Ambient	Field Sample	N/A	1488	6/27/2001	< 0.002				0				0				0				0	<	0	17628 120,072
1R-05579		5000 Highway 37 N	Gate	SP-19	Air	Outdoor	Stationary Ambient	Field Sample	N/A	1470	6/27/2001	0.003				0				0				0				0	<	0	17629 2,998
1R-05582	Drive	5000 Highway 37 N	Property	Shoulder	Air	Outdoor	Personal	Field Sample	N/A	844	6/27/2001	0.021		4	8			0.05304								4.00000	8	<	0	17630 111,520
1R-05583	Drive	5000 Highway 37 N	Property	Shoulder	Air	Outdoor	Personal	Field Sample	N/A	73	6/27/2001	0.081		1	0			0.04088								1.00000	0	<	0	17631 3,000
1R-05584	Operate - Shearer (Excavator)	5000 Highway 37 N	Property	Shoulder	Air	Outdoor	Personal	Field Sample	N/A	837	6/27/2001	0.114		13	41	0		0.27474	0 0	0	<	0.00509	0 0	0	<	0.00509	13	<	0	3,001
1R-05585	Operate - Shearer (Excavator)	5000 Highway 37 N	Property	Shoulder	Air	Outdoor	Personal	Field Sample	N/A	63	6/27/2001	0.082		10	7	0		0.80534	0 0	0	<	0.04737	0 0	0	<	0.04737	10.00000	7	<	1 17633 3,002
1R-05586	Drive - Volvo #11	5000 Highway 37 N	Property	Shoulder	Air	Outdoor	Personal	Field Sample	N/A	836	6/27/2001			4	10	0		0.03699	0 0	0	<	0.00264	0 0	0	<	0.00264	4.00000	10	<	0 17640
1R-05586	Drive - Volvo #11	5000 Highway 37 N	Property	Shoulder	Air	Outdoor	Personal	Field Sample	N/A	836	6/27/2001	0.025		8	8	0		0.08160	0 0	0	<	0.00510	0 0	0	<	0.00510	8.00000	8	<	0 17641
1R-05587	Drive - Volvo #11	5000 Highway 37 N	Property	Shoulder	Air	Outdoor	Personal	Field Sample	N/A	53	6/27/2001	0.083															UNK 0	<	0	17642
1R-05588	Drive - #20	5000 Highway 37 N	Property	Shoulder	Air	Outdoor	Personal	Field Sample	N/A	795	6/27/2001	0.007		1	4	0		0.02346		0				0			1.00000	4	<	0 17643
1R-05589	Drive - #20	5000 Highway 37 N	Property	Shoulder	Air	Outdoor	Personal	Field Sample	N/A	52	6/27/2001	0.076															UNK 0	<	0	17644
1R-05591	Tarping	5000 Highway 37 N	Property	Shoulder	Air	Outdoor	Personal	Field Sample	N/A	66	6/27/2001	0.483															UNK 0	<	0	17645
1R-05594		5000 Highway 37 N	Property	SP-1	Air	Outdoor	Stationary Perimeter	Field Sample	N/A	1248	6/28/2001	< 0.002		0	0	0	<	0.00478	0 0	0	<	0.00478	0 0	0	<	0.00478	0	<	0	17646
1R-05595		5000 Highway 37 N	Property	SP-2	Air	Outdoor	Stationary Perimeter	Field Sample	N/A	1758	6/28/2001	< 0.002															UNK 0	<	0	35913
1R-05596		5000 Highway 37 N	Property	SP-3	Air	Outdoor	Stationary Perimeter	Field Sample	N/A	2132	6/28/2001	< 0.002															UNK 0	<	0	35914
1R-05597		5000 Highway 37 N	Property	SP-4	Air	Outdoor	Stationary Perimeter	Field Sample	N/A	1614	6/28/2001	0.002															UNK 0	<	0	35915
1R-05598		5000 Highway 37 N	Property	SP-5	Air	Outdoor	Stationary Perimeter	Field Sample	N/A	1635	6/28/2001	0.002															UNK 0	<	0	35916
1R-05599		5000 Highway 37 N	Property	SP-6	Air	Outdoor	Stationary Perimeter	Field Sample	N/A	1746	6/28/2001	< 0.002															UNK 0	<	0	35917
1R-05600		5000 Highway 37 N	Property	SP-7	Air	Outdoor	Stationary Perimeter	Field Sample	N/A	1752	6/28/2001	< 0.002															UNK 0	<	0	35918
1R-05601		5000 Highway 37 N	Property	SP-16	Air	Outdoor	Stationary Perimeter	Field Sample	N/A	1545	6/28/2001	0.002															UNK 0	<	0	35919
1R-05604		5000 Highway 37 N	NAFU	SP-8	Air	Outdoor	Stationary Ambient	Field Sample	N/A	1785	6/28/2001	< 0.002															UNK 0	<	0	35920
1R-05606		5000 Highway 37 N	Property	SP-10	Air	Indoor	Stationary Ambient	Field Sample	N/A	1824	6/28/2001	0.008															UNK 0	<	0	17649 3,009
1R-05607		5000 Highway 37 N	Volpe Trailer	SP-11	Air	Indoor	Stationary Ambient	Field Sample	N/A	1602	6/28/2001	0.004															UNK 0	<	0	17650 3,010
1R-05608		5000 Highway 37 N	Marcor Office	SP-13	Air	Indoor	Stationary Ambient	Field Sample	N/A	1695	6/28/2001	0.002															UNK 0	<	0	17651 3,011
1R-05609		5000 Highway 37 N	NAFU	SP-18	Air	Outdoor	Stationary Ambient	Field Sample	N/A	1773	6/28/2001	< 0.002															UNK 0	<	0	17652 3,012
1R-05610		5000 Highway 37 N	Clean Room	SP-17	Air	Indoor	Stationary Ambient	Field Sample	N/A	1686	6/28/2001	0.003															UNK 0	<	0	3,014
1R-05611		5000 Highway 37 N	Gate	SP-19	Air	Outdoor	Stationary Ambient	Field Sample	N/A	1791	6/28/2001	0.002															UNK 0	<	0	17653 3,013
1R-05614	Drive - #6	5000 Highway 37 N	Property	Shoulder	Air	Outdoor	Personal	Field Sample	N/A	870	6/28/2001	0.016		1	2	0		0.01286		0				0			1.00000	2	<	0 3,015
1R-05616	Drive	5000 Highway 37 N	Property	Shoulder	Air	Outdoor	Personal	Field Sample	N/A	857	6/28/2001	0.013		3	3	0		0.02612		0				0			3.00000	3	<	0 17656 3,017
1R-05617	Drive	5000 Highway 37 N	Property	Shoulder	Air	Outdoor	Personal	Field Sample	N/A	49	6/28/2001	0.06															UNK 0	<	0	17657 3,018
1R-05618	Drive - # 9	5000 Highway 37 N	Property	Shoulder	Air	Outdoor	Personal	Field Sample	N/A	869	6/28/2001	0.005		1	1	0		0.00982		0				0			1.00000	1	<	0 17658 3,019
1R-05619	Drive - # 9	5000 Highway 37 N	Property	Shoulder	Air	Outdoor	Personal	Field Sample	N/A	84	6/28/2001	< 0.032															UNK 0	<	0	3,021
1R-05620	Drive	5000 Highway 37 N	Property	Shoulder	Air	Outdoor	Personal	Field Sample	N/A	969	6/28/2001	0.007		0	2	0		0.00880		0				0			0	2	<	0 3,020
1R-05621	Drive	5000 Highway 37 N	Property	Shoulder	Air	Outdoor	Personal	Field Sample	N/A	57	6/28/2001	< 0.047															0	<	0	17661 3,042
1R-05623	Labor	5000 Highway 37 N	Property	Shoulder	Air	Outdoor	Personal	Field Sample	N/A	50	6/28/2001	< 0.054		0	1	0		0.05969		0				0			0	1	<	0 3,023
1R-05628	Operate - Grader	5000 Highway 37 N	Property	Shoulder	Air	Outdoor	Personal	Field Sample	N/A	604	6/29/2001	0.032		13	13			0.25694									13	13	<	0 3,024
1R-05629	Operate - Grader	5000 Highway 37 N	Property	Shoulder	Air	Outdoor	Personal	Field Sample	N/A	68	6/29/2001	0.047		8	4			0.52668									8.00000	4	<	1 17665 3,025
1R-05630	Truck staging	5000 Highway 37 N	Property	Shoulder	Air	Outdoor	Personal	Field Sample	N/A	586	6/29/2001	< 0.005															UNK 0	<	0	17666
1R-05631	Truck staging	5000 Highway 37 N	Property	Shoulder	Air	Outdoor	Personal	Field Sample	N/A	50	6/29/2001	< 0.054															UNK 0	<	0	17667
1R-05634		5000 Highway 37 N	Clean Room	SP-9	Air	Indoor	Stationary Ambient	Field Sample	N/A	1548	6/29/2001	< 0.002															UNK 0	<	0	17668
1R-05635		5000 Highway 37 N	NAFU	SP-8	Air	Outdoor	Stationary Ambient	Field Sample	N/A	1425	6/29/2001	0.002															UNK 0	<	0	17669
1R-05638		5000 Highway 37 N	Property	SP-1	Air	Outdoor	Stationary Perimeter	Field Sample	N/A	1416	6/29/2001	< 0.002		0	0	0	<	0.00422	0 0	0	<	0.00422	0 0	0	<	0.00422	0	<	0	17670
1R-05639		5000 Highway 37 N	Property	SP-2	Air	Outdoor	Stationary Perimeter	Field Sample	N/A	1407	6/29/2001	< 0.002															UNK 0	<	0	17672 3,026
1R-05640		5000 Highway 37 N	Property	SP-3	Air	Outdoor	Stationary Perimeter	Field Sample	N/A	1341	6/29/2001	< 0.002															UNK 0	<	0	17673 3,027
1R-05641		5000 Highway 37 N	Property	SP-4	Air	Outdoor	Stationary Perimeter	Field Sample	N/A	1386	6/29/2001	< 0.002		0	1			0.00431									0	1	<	0 17674 3,028
1R-05642		5000 Highway 37 N	Property	SP-5	Air	Outdoor	Stationary Perimeter	Field Sample	N/A	1410	6/29/2001	< 0.002															UNK 0	<	0	17675 3,029
1R-05643		5000 Highway 37 N	Property	SP-6	Air	Outdoor	Stationary Perimeter	Field Sample	N/A	1410	6/29/2001	< 0.002															UNK 0	<	0	39,471
1R-05644		5000 Highway 37 N	Property	SP-7	Air	Outdoor	Stationary Perimeter	Field Sample	N/A	1407	6/29/2001																UNK 0	<	0	17677 3,031
1R-05645		5000 Highway 37 N	Property	SP-16	Air	Outdoor	Stationary Ambient	Field Sample	N/A	1350	6/29/2001	0.004		0	1			0.00439									0	1	<	0 17678 3,032
1R-05648	Drive - Grader	5000 Highway 37 N	Property	Shoulder	Air	Outdoor	Personal	Field Sample	N/A	727	6/29/2001	< 0.004															UNK 0	<	0	17679 3,033
1R-05649	Drive - Grader	5000 Highway 37 N	Property	Shoulder	Air	Outdoor	Personal	Field Sample	N/A	53	6/29/2001	< 0.051															UNK 0	<	0	17680 3,034
1R-05650		5000 Highway 37 N	Property	SP-6	Air	Outdoor	Stationary Perimeter	Field Sample	N/A	1554	7/6/2001					0				0				0				0	<	0 17681 3,035
1R-05650		5000 Highway 37 N	Property	SP-6	Air	Outdoor	Stationary Perimeter	Field Sample	N/A	1554	7/6/2001	0.003															UNK 0	<	0	17682 3,036
1R-05651		5000 Highway 37 N	Property	SP-2	Air	Outdoor	Stationary Perimeter	Field Sample	N/A	1572	7/6/2001					0				0				0				0	<	0 3,037
1R-05651		5000 Highway 37 N	Property	SP-2	Air	Outdoor	Stationary Perimeter	Field Sample	N/A	1572	7/6/2001	< 0.002															UNK 0	<	0	17684 150,065
1R-05652		5000 Highway 37 N	Property	SP-3	Air	Outdoor	Stationary Perimeter	Field Sample	N/A	1635	7/6/2001					0				0				0				0	<	0 17685 3,039
1R-05652		5000 Highway 37 N	Property	SP-3	Air	Outdoor	Stationary Perimeter	Field Sample	N/A	1635	7/6/2001	< 0.002															UNK 0	<	0	17686 3,040
1R-05653		5000 Highway 37 N	Property	SP-4	Air	Outdoor	Stationary Perimeter	Field Sample	N/A	1638	7/6/2001					0				0				0				0	<	0 3,041
1R-05653		5000 Highway 37 N	Property	SP-4	Air	Outdoor	Stationary Perimeter	Field Sample	N/A	1638	7/6/2001	< 0.002															UNK 0	<	0	17688
1R-05654		5000 Highway 37 N	Property	SP-5	Air	Outdoor	Stationary Perimeter	Field Sample	N/A	1632	7/6/2001	0.002		0	2	0		0.00914		0				0				2	<	0 17689
1R-05654		5000 Highway 37 N	Property	SP-5	Air	Outdoor	Stationary Perimeter	Field Sample	N/A	1632	7/6/2001	< 0.002		0	2			0.00914									0	2	<	0 17691 3,042
1R-05655		5000 Highway 37 N	Property	SP-1	Air	Outdoor	Stationary Perimeter	Field Sample	N/A	1584	7/6/2001	< 0.002																		17692 128,643
1R-05656		5000 Highway 37 N	Property	SP-7	Air	Outdoor	Stationary Perimeter	Field Sample	N/A	1560	7/6/2001	< 0.002																		17693 3,044
1R-05657		5000 Highway 37 N	Property	SP-16	Air	Outdoor	Stationary Ambient	Field Sample	N/A	1599	7/6/2001	< 0.002																		17694 3,045
1R-05660		5000 Highway 37 N	NAFU	SP-8	Air	Outdoor	Stationary Ambient	Field Sample	N/A	1512	7/6/2001	0.002		0	0	0	<	0.00493	0 0	0	<	0.00493	0 0	0	<	0.00493	0	0	<	0 17695 3,046
1R-05661		5000 Highway 37 N	Clean Room	SP-9	Air	Outdoor	Stationary Ambient	Field Sample	N/A	1536	7/6/2001	0.009		1	0			0.00486									1.00000	0	<	0 17696 128,644
1R-05664	Drive - Truck	5000 Highway 37 N	Property	Shoulder	Air	Outdoor	Personal	Field Sample	N/A	844	7/6/2001	0.034		11	13			0.12124									11	13	<	0 17765 3,104
1R-05666	Drive	5000 Highway 37 N	Property	Shoulder	Air	Outdoor	Personal	Field Sample	N/A	844	7/6/2001	0.035		2	14	0		0.07072	0 0	0	<	0.00442	0 0	0	<	0.00442	2.00000	14	<	0 17766 3,105
1R-05668	Labor - flagger	5000 Highway 37 N	Property	Shoulder	Air	Outdoor	Personal	Field Sample	N/A	851	7/6/2001	0.006															UNK 0	<	0	17767 3,106
1R-05672	Drive	5000 Highway 37 N	Property	Shoulder	Air	Outdoor	Personal	Field Sample	N/A	849	7/6/2001	0.017		2	5			0.03080									2.00000	5	<	0 17768 3,107
1R-05673	Mechanic	5000 Highway 37 N	Property	Shoulder	Air	Outdoor	Personal	Field Sample	N/A	855	7/6/2001	0.042		0	1			0.00499									0	1	<	0 17769 128,645
1R-05674		5000 Highway 37 N	Marcor Office	SP-14	Air	Outdoor	Stationary Ambient	Field Sample	N/A	1605	7/6/2001	0.003		0	1			0.00465									0	1	<	0 3,109
1R-05675		5000 Highway 37 N	Clean Room	SP-17	Air	Indoor	Stationary Ambient	Field Sample	N/A	1527	7/6/2001	0.004															UNK 0	<	0	17771 3,110
1R-05676		5000 Highway 37 N	NAFU	SP-18	Air	Outdoor	Stationary Ambient	Field Sample	N/A	1518	7/6/2001	< 0.002															UNK 0	<	0	17772 3,111
1R-05677		5000 Highway 37 N	Gate	SP-19	Air	Outdoor	Stationary Ambient	Field Sample	N/A	1182	7/6/2001	< 0.002															UNK 0	<	0	17773 150,066
1R-05678		5000 Highway 37 N	Property	SP-1	Air	Outdoor	Stationary Perimeter	Field Sample	N/A	1680	7/7/2001	0.002															UNK 0	<	0	3,113
1R-05679		5000 Highway 37 N	Property	SP-2	Air	Outdoor	Stationary Perimeter	Field Sample	N/A	1470	7/7/2001	< 0.002															UNK 0	<	0	17776 111,458
1R-05680		5000 Highway 37 N	Property	SP-3	Air	Outdoor	Stationary Perimeter	Field Sample	N/A	1581	7/7/2001	< 0.002															UNK 0	<	0	17777
1R-05681		5000 Highway 37 N	Property	SP-4	Air	Outdoor	Stationary Perimeter	Field Sample	N/A	1584	7/7/2001	< 0.002															UNK 0	<	0	17778
1R-05682		5000 Highway 37 N	Property	SP-5	Air	Outdoor	Stationary Perimeter	Field Sample	N/A	1584	7/7/2001	< 0.002		0	1	0		0.00471		0				0				1		0 35925
1R-05683		5000 Highway 37 N	Property	SP-6	Air	Outdoor	Stationary Perimeter	Field Sample	N/A	1470	7/7/2001	< 0.002															UNK 0	<	0	35926
1R-05684		5000 Highway 37 N	Clean Room	SP-17	Air	Indoor	Stationary Ambient	Field Sample	N/A	1482	7/7/2001	0.003															UNK 0	<	0	35927
1R-05685		5000 Highway 37 N	Property	SP-16	Air	Outdoor	Stationary Ambient	Field Sample	N/A	1566	7/7/2001	0.002															UNK 0	<	0	35928
1R-05688	Operate - Excavator - loading trucks	5000 Highway 37 N	Property	Shoulder	Air	Outdoor	Personal	Field Sample	N/A	452	7/7/2001	0.028		1	2	0		0.01981		0				0			1.00000	2	<	0 35929
1R-05689	Water truck - hosing scrap pile	5000 Highway 37 N	Property	Shoulder	Air	Outdoor	Personal	Field Sample	N/A	821	7/7/2001	0.056		14	11	0		0.11360		0				0			14	11	<	0 35930
1R-05690	Sampling	5000 Highway 37 N	Property	Shoulder	Air	Outdoor	Personal	Field Sample	N/A	886	7/7/2001	0.007															UNK 0	<	0	35931
1R-05691	Drive - #8	5000 Highway 37 N	Property	Shoulder	Air	Outdoor	Personal	Field Sample	N/A	810	7/7/2001	0.022		8	6	0		0.06448		0				0			8.00000	6	<	0 35932
1R-05692	Labor - detarp lower level	5000 Highway 37 N	Property	Shoulder	Air	Outdoor	Personal	Field Sample	N/A	797	7/7/2001	0.003		2	12	0		0.06553		0				0			2.00000	12	<	0 35933
1R-05695		5000 Highway 37 N	Gate	SP-19	Air	Outdoor	Stationary Ambient	Field Sample	N/A	1473	7/7/2001	< 0.002																		35934
1R-05695		5000 Highway 37 N	Gate	SP-19	Air	Outdoor	Stationary Ambient	Field Sample	N/A	1473	7/7/2001	< 0.002																		35935
1R-05696		5000 Highway 37 N	NAFU	SP-8	Air	Outdoor	Stationary Ambient	Field Sample	N/A	1470	7/7/2001	< 0.002															UNK 0	<	0	35936
1R-05697		5000 Highway 37 N	NAFU	SP-18	Air	Outdoor	Stationary Ambient	Field Sample	N/A	1308	7/7/2001	0.002															UNK 0	<	0	17780 3,115
1R-05698		5000 Highway 37 N	Clean Room	SP-9	Air	Indoor	Stationary Ambient	Field Sample	N/A	1464	7/7/2001	0.005															UNK 0	<	0	17781 3,116
1R-05699		5000 Highway 37 N	Clean Room	SP-17	Air	Indoor	Stationary Ambient	Field Sample	N/A	1695	7/7/2001	0.003		0	1	0		0.00352		0				0				1	<	0 17782 3,117
1R-05700		5000 Highway 37 N	Property	SP-15	Air	Outdoor	Stationary Ambient	Field Sample	N/A	1650	7/7/2001	0.002															UNK 0	<	0	17783
1R-05703	Operate - Bulldozer, upper level	5000 Highway 37 N	Property	Shoulder	Air	Outdoor	Personal	Field Sample	N/A	883	7/9/2001			21	37	0		0.97265	0 0	0	<	0.01677	0 0	0	<	0.01677	21	37	1	17784
1R-05703	Operate - Bulldozer, upper level	5000 Highway 37 N	Property	Shoulder	Air	Outdoor	Personal	Field Sample	N/A	883	7/9/2001	0.603		25	49	0		1.25058		0				0			25	49	1	17785
1R-05706	Drive - Haul truck - Moxy # 21	5000 Highway 37 N	Property	Shoulder	Air	Outdoor	Personal	Field Sample	N/A	842	7/9/2001	0.376		1	0	0		0.23845	0 0	0	<	0.23845	0 0	0	<	0.23845	1.00000	0	<	0 17786
1R-05707	Drive - Haul truck #11, Volvo	5000 Highway 37 N	Property	Shoulder	Air	Outdoor	Personal	Field Sample	N/A	872	7/9/2001	0.029		4	4	0		0.04563	0 0	0	<	0.00570	0 0	0	<	0.00570	4.00000	4	<	0 17787
1R-05710		5000 Highway 37 N	Property	SP-1	Air	Outdoor	Stationary Perimeter	Field Sample	N/A	1540	7/9/2001	0.003															UNK 0	<	0	17788
1R-05711		5000 Highway 37 N	Property	SP-2	Air	Outdoor	Stationary Perimeter	Field Sample	N/A	1575	7/9/2001	< 0.002															UNK 0	<	0	17790
1R-05712		5000 Highway 37 N	Property	SP-3	Air	Outdoor	Stationary Perimeter	Field Sample	N/A	1566	7/9/2001	< 0.002															UNK 0	<	0	17791
1R-05713		5000 Highway 37 N	Property	SP-4	Air	Outdoor	Stationary Perimeter	Field Sample	N/A	1581	7/9/2001	0.008															UNK 0	<	0	17792
1R-05714		5000 Highway 37 N	Property	SP-5	Air	Outdoor	Stationary Perimeter	Field Sample	N/A	1560	7/9/2001	0.004															UNK 0	<	0	17795 3,119
1R-05715		5000 Highway 37 N	Property	SP-6	Air	Outdoor	Stationary Perimeter	Field Sample	N/A	1533	7/9/2001	0.002															UNK 0	<	0	17798 3,122
1R-05716		5000 Highway 37 N	Property	SP-7	Air	Outdoor	Stationary Perimeter	Field Sample	N/A	1539	7/9/2001	0.003															UNK 0	<	0	17850 3,158
1R-05717		5000 Highway 37 N	Property	SP-16	Air	Outdoor	Stationary Ambient	Field Sample	N/A	1575	7/9/2001	0.005															UNK 0	<	0	17851 3,159
1R-05720		5000 Highway 37 N	NAFU	SP-8	Air	Outdoor	Stationary Ambient	Field Sample	N/A	1566	7/9/2001	0.002															UNK 0	<	0	17852 3,160
1R-05721		5000 Highway 37 N	Clean Room	SP-9	Air	Indoor	Stationary Ambient	Field Sample	N/A	1491	7/9/2001	0.01															UNK 0	<	0	17853 3,161
1R-05722		5000 Highway 37 N	Property	SP-10	Air	Indoor	Stationary Ambient	Field Sample	N/A	1158	7/9/2001	0.003															UNK 0	<	0	17854 3,162
1R-05723		5000 Highway 37 N	Clean Room	SP-17	Air	Indoor	Stationary Ambient	Field Sample	N/A	1572	7/9/2001	0.006															UNK 0	<	0	17863
1R-05724		5000 Highway 37 N	NAFU	SP-18	Air	Outdoor	Stationary Ambient	Field Sample	N/A	1545	7/9/2001	< 0.002															UNK 0	<	0	17864
1R-05725		5000 Highway 37 N	Gate	SP-19	Air	Outdoor	Stationary Ambient	Field Sample	N/A	1575	7/9/2001	< 0.002		1	0			0.00474									1.00000	0	<	0 17865
1R-05728		5000 Highway 37 N	Property	SP-1	Air	Outdoor	Stationary Perimeter	Field Sample	N/A	1542	7/10/2001	< 0.002				0				0				0				0	<	0 17866
1R-05729		5000 Highway 37 N	Property	SP-2	Air	Outdoor	Stationary Perimeter	Field Sample	N/A	1527	7/10/2001	< 0.002															UNK 0	<	0	17867
1R-05730		5000 Highway 37 N	Property	SP-3	Air	Outdoor	Stationary Perimeter	Field Sample	N/A	1461	7/10/2001	0.004		0	1	0		0.00409		0				0				1	<	0 17868
1R-05731		5000 Highway 37 N	Property	SP-4	Air	Outdoor	Stationary Perimeter	Field Sample	N/A	783	7/10/2001	0.005															UNK 0	<	0	17874
1R-05732		5000 Highway 37 N	Property	SP-5	Air	Outdoor	Stationary Perimeter	Field Sample	N/A	1509	7/10/2001	< 0.002															UNK 0	<	0	17875

												PCM (METHOD - NIOSH 7400)	AHERA / ASTM 5755																			
														Poisson Concentration Confidence Interval (90% Confidence Interval on Concentration)		Libby Amphiboles (LA)				Chrysotile (C)				Other Amphiboles (OA)				Total Asbestos			
Sample ID	Task	Property Group (Location)	Sample Group	Location Description (Sub Location)	Media Type	Matrix	Sample Type	Category	Pre Post Clear	Vol (air=L)/ Area (dust=cm²)	Sample Date	Fibers/CC	Filter Status Non Analyzed	Lower Bound	Upper Bound	S<Su	S>Su	Analytical Sensitivity (Air = S/cc) or (Dust = S/cm²)	Asb conc (Air = S/cc) or (Dust = S/cm²)	S<Su	S>Su	Analytical Sensitivity (Air = S/cc) or (Dust = S/cm²)	Asb conc (Air = S/cc) or (Dust = S/cm²)	S<Su	S>Su	Analytical Sensitivity (Air = S/cc) or (Dust = S/cm²)	Asb conc (Air = S/cc) or (Dust = S/cm²)	Asbestos Type Identified	S<Su	S>Su	Asb conc (Air = S/cc) or (Dust = S/cm²)
1R-05733		5000 Highway 37 N	Property	SP-6	Air	Outdoor	Stationary Perimeter	Field Sample	N/A	1533	7/10/2001	0.005																				17876	
1R-05734		5000 Highway 37 N	Property	SP-7	Air	Outdoor	Stationary Perimeter	Field Sample	N/A	1536	7/10/2001	0.003															UNK	0	0	<	0	17877	
1R-05735		5000 Highway 37 N	Property	SP-16	Air	Outdoor	Stationary Ambient	Field Sample	N/A	1386	7/10/2001	0.008		0	2			0.01077										0	2	<	0	17881	3,171
1R-05738		5000 Highway 37 N	NAFU	SP-8	Air	Outdoor	Stationary Ambient	Field Sample	N/A	1539	7/10/2001	< 0.002															UNK	0	0	<	0	17882	3,172
1R-05739		5000 Highway 37 N	Clean Room	SP-9	Air	Indoor	Stationary Ambient	Field Sample	N/A	1581	7/10/2001	0.006															UNK	0	0	<	0		3,173
1R-05740		5000 Highway 37 N	Volpe Trailer	SP-11	Air	Indoor	Stationary Ambient	Field Sample	N/A	1410	7/10/2001	0.019															UNK	0	0	<	0	17884	
1R-05741		5000 Highway 37 N	Clean Room	SP-17	Air	Indoor	Stationary Ambient	Field Sample	N/A	1533	7/10/2001	0.012															UNK	0	0	<	0	17885	
1R-05742		5000 Highway 37 N	NAFU	SP-18	Air	Outdoor	Stationary Ambient	Field Sample	N/A	1536	7/10/2001	< 0.002															UNK	0	0	<	0	17886	
1R-05743		5000 Highway 37 N	Gate	SP-19	Air	Outdoor	Stationary Ambient	Field Sample	N/A	1539	7/10/2001	0.002		0	2			0.00970										0	2	<	0	17887	
1R-05746	Drive - Water truck	5000 Highway 37 N	Property	Shoulder	Air	Outdoor	Personal	Field Sample	N/A	864	7/10/2001	0.174		21	30	0		0.35274		0				0				21	30	<	0	17888	
1R-05747	Decon upper level, pressure wash	5000 Highway 37 N	Property	Shoulder	Air	Outdoor	Personal	Field Sample	N/A	850	7/10/2001	0.775		5	4	0	0	1.69869	0 0	0	<	0.18874	0 0	0	<	0.18874	5.00000	4	2	<	2	17889	
1R-05748	Drive - #14, Volvo	5000 Highway 37 N	Property	Shoulder	Air	Outdoor	Personal	Field Sample	N/A	852	7/10/2001	0.045		10	14	0		0.12010		0				0			10.00000	14	0		0	17896	
1R-05749	Tarping lower level	5000 Highway 37 N	Property	Shoulder	Air	Outdoor	Personal	Field Sample	N/A	833	7/10/2001	0.38		2	2	0		0.38564	0 0	0	<	0.09641	0 0	0	<	0.09641	2.00000	2	0		0	17897	
1R-05750	Drive - #19, Volvo	5000 Highway 37 N	Property	Shoulder	Air	Outdoor	Personal	Field Sample	N/A	267	7/10/2001	0.107		2	7	0		0.10060		0				0			2.00000	7	0		0	17898	
1R-05753	Drive - Water truck	5000 Highway 37 N	Property	Shoulder	Air	Outdoor	Personal	Field Sample	N/A	349	7/9/2001	0.134		5	16			0.22708									5.00000	16	0		0	17899	
1R-05761		5000 Highway 37 N	Property	SP-1	Air	Outdoor	Stationary Perimeter	Field Sample	N/A	1680	7/11/2001	0.002																				17900	
1R-05762		5000 Highway 37 N	Property	SP-2	Air	Outdoor	Stationary Perimeter	Field Sample	N/A	1659	7/11/2001	0.002																				17906	
1R-05764		5000 Highway 37 N	Property	SP-4	Air	Outdoor	Stationary Perimeter	Field Sample	N/A	1593	7/11/2001	0																				17907	
1R-05765		5000 Highway 37 N	Property	SP-5	Air	Outdoor	Stationary Perimeter	Field Sample	N/A	1593	7/11/2001	0																				17908	
1R-05766		5000 Highway 37 N	Property	SP-6	Air	Outdoor	Stationary Perimeter	Field Sample	N/A	1650	7/11/2001	0																				17909	
1R-05767		5000 Highway 37 N	Property	SP-7	Air	Outdoor	Stationary Perimeter	Field Sample	N/A	1653	7/11/2001	0																				17910	
1R-05768		5000 Highway 37 N	Property	SP-16	Air	Outdoor	Stationary Ambient	Field Sample	N/A	1575	7/11/2001	0.005																				17912	3,176
1R-05771		5000 Highway 37 N	NAFU	SP-8	Air	Outdoor	Stationary Ambient	Field Sample	N/A	1638	7/11/2001	0																				17913	3,177
1R-05772		5000 Highway 37 N	Clean Room	SP-9	Air	Indoor	Stationary Ambient	Field Sample	N/A	1554	7/11/2001	0.012																					3,178
1R-05773		5000 Highway 37 N	Maircor Office	SP-12	Air	Indoor	Stationary Ambient	Field Sample	N/A	1620	7/11/2001	0.026																				17915	149,943
1R-05774		5000 Highway 37 N	Clean Room	SP-17	Air	Indoor	Stationary Ambient	Field Sample	N/A	1647	7/11/2001	0.009																				17916	3,180
1R-05775		5000 Highway 37 N	NAFU	SP-18	Air	Outdoor	Stationary Ambient	Field Sample	N/A	1650	7/11/2001	0																				17917	3,181
1R-05776		5000 Highway 37 N	Gate	SP-19	Air	Outdoor	Stationary Ambient	Field Sample	N/A	1632	7/11/2001	0																				17918	3,182
1R-05779	Water truck, morning; Grader, afternoon, upper level	5000 Highway 37 N	Property	Shoulder	Air	Outdoor	Personal	Field Sample	N/A	439	7/11/2001	0.038		8	22			0.20395									8.00000	22	0		0	17919	3,183
1R-05780	Drive - #10, Volvo	5000 Highway 37 N	Property	Shoulder	Air	Outdoor	Personal	Field Sample	N/A	872	7/11/2001	0.039		8	6	0		0.06845		0				0			8.00000	6	0		0	17920	27,727
1R-05781	Water truck, clean side/0745 Driver Haul Truck #7	5000 Highway 37 N	Property	Shoulder	Air	Outdoor	Personal	Field Sample	N/A	862	7/11/2001	0.015		1	6	0		0.03462		0				0			1.00000	6	0		0	17923	149,944
1R-05782	Labor - detarp lower level	5000 Highway 37 N	Property	Shoulder	Air	Outdoor	Personal	Field Sample	N/A	826	7/11/2001	0.017		3	5	0		0.03613		0				0			3.00000	5	0		0	17924	3,188
1R-05783	Mechanic	5000 Highway 37 N	Property	Shoulder	Air	Outdoor	Personal	Field Sample	N/A	844	7/11/2001																UNK	0	0	<	0	17925	149,945
1R-05783	Mechanic	5000 Highway 37 N	Property	Shoulder	Air	Outdoor	Personal	Field Sample	N/A	844	7/11/2001	0.281	overloaded														UNK	0	0		0	17926	3,190
1R-05788	Operate - Bulldozer, upper level	5000 Highway 37 N	Property	Shoulder	Air	Outdoor	Personal	Field Sample	N/A	712	7/11/2001	0.255		17	33			0.42393										17	33		0		3,191
1R-05789	Tarping lower level	5000 Highway 37 N	Property	Shoulder	Air	Outdoor	Personal	Field Sample	N/A	826	7/12/2001	0.053		6	18			0.10840										6.00000	18	0		0	17928	64,205
1R-05790	Operate - Shearer, lower level	5000 Highway 37 N	Property	Shoulder	Air	Outdoor	Personal	Field Sample	N/A	880	7/12/2001	0.027		2	10			0.05814										2.00000	10	0		0	17929	64,206
1R-05792	Decon upper level	5000 Highway 37 N	Property	Shoulder	Air	Outdoor	Personal	Field Sample	N/A	534	7/12/2001			34	17			11										34	17		11	17930	64,207
1R-05792	Decon upper level	5000 Highway 37 N	Property	Shoulder	Air	Outdoor	Personal	Field Sample	N/A	534	7/12/2001		overloaded														UNK	0	0			17931	64,208
1R-05793	Operate - Bulldozer, upper level	5000 Highway 37 N	Property	Shoulder	Air	Outdoor	Personal	Field Sample	N/A	868	7/12/2001	0.373		16	38	0		0.61890	0 0	0	<	0.01146	0 0	0	<	0.01146	16	38	1		17932	64,209
1R-05794	Decon upper level	5000 Highway 37 N	Property	Shoulder	Air	Outdoor	Personal	Field Sample	N/A	536	7/12/2001		overloaded														UNK	0	0			17933	64,210
1R-05815	Water truck, morning; Grader, afternoon, upper level	5000 Highway 37 N	Property	Shoulder	Air	Outdoor	Personal	Field Sample	N/A	424	7/11/2001	0.05		4	13			0.11966									4.00000	13	0		0	17939	3,203
1R-05834	Operate - Bobcat, excavator, front end loader	5000 Highway 37 N	Property	Shoulder	Air	Outdoor	Personal	Field Sample	N/A	776	7/13/2001	0.007																				17940	3,204
1R-05835	Drive - #20, Moxy	5000 Highway 37 N	Property	Shoulder	Air	Outdoor	Personal	Field Sample	N/A	810	7/13/2001	0.019																				17941	3,205
1R-05836	Drive - #18, Cat	5000 Highway 37 N	Property	Shoulder	Air	Outdoor	Personal	Field Sample	N/A	858	7/13/2001	0.103																				17942	3,206
1R-05837	Drive - #4, Cat	5000 Highway 37 N	Property	Shoulder	Air	Outdoor	Personal	Field Sample	N/A	925	7/13/2001	0.03																				17946	149,946
1R-05838	Operate - Bulldozer, upper level	5000 Highway 37 N	Property	Shoulder	Air	Outdoor	Personal	Field Sample	N/A	879	7/13/2001	0.552																				17947	3,211
1R-05860	Tool room	5000 Highway 37 N	Property	Shoulder	Air	Outdoor	Personal	Field Sample	N/A	756	7/14/2001	0.018		0	1			0.00492										0	1		0		150,097
1R-05861	Supervisor	5000 Highway 37 N	Property	Shoulder	Air	Outdoor	Personal	Field Sample	N/A	826	7/14/2001	0.058		2	4			0.02710										2.00000	4	0		0	17949	149,947
1R-05863	Mechanic	5000 Highway 37 N	Property	Shoulder	Air	Outdoor	Personal	Field Sample	N/A	846	7/14/2001	0.004		0	1			0.00441										0	1		0		3,215
1R-05864	Decon lower level	5000 Highway 37 N	Property	Shoulder	Air	Outdoor	Personal	Field Sample	N/A	844	7/14/2001	0.049		9	10			0.08398										9.00000	10	0		0	17951	149,948
1R-05877		5000 Highway 37 N	NAFU	SP-8	Air	Outdoor	Stationary Ambient	Field Sample	N/A	1632	7/16/2001	< 0.002															UNK	0	0	<	0	17952	3,217
1R-05878		5000 Highway 37 N	Clean Room	SP-9	Air	Indoor	Stationary Ambient	Field Sample	N/A	1656	7/16/2001	0.005															UNK	0	0	<	0		3,218
1R-05879		5000 Highway 37 N	Property	SP-10	Air	Indoor	Stationary Ambient	Field Sample	N/A	1650	7/16/2001	0.004															UNK	0	0	<	0	17956	3,221
1R-05880		5000 Highway 37 N	Clean Room	SP-17	Air	Indoor	Stationary Ambient	Field Sample	N/A	1635	7/16/2001	< 0.002															UNK	0	0	<	0	17957	3,222
1R-05881		5000 Highway 37 N	NAFU	SP-18	Air	Outdoor	Stationary Ambient	Field Sample	N/A	1635	7/16/2001	< 0.002															UNK	0	0	<	0	17958	3,223
1R-05882		5000 Highway 37 N	Gate	SP-19	Air	Outdoor	Stationary Ambient	Field Sample	N/A	1632	7/16/2001	0.002															UNK	0	0	<	0	17959	3,224
1R-05904	Operate - Bulldozer, upper level	5000 Highway 37 N	Property	Shoulder	Air	Outdoor	Personal	Field Sample	N/A	913	7/16/2001	0.132		14	40	0		0.25190	0 0	0	<	0.00466	0 0	0	<	0.00466	14	40	0		17962	3,227
1R-05905	Decon upper level	5000 Highway 37 N	Property	Shoulder	Air	Outdoor	Personal	Field Sample	N/A	414	7/16/2001	0.14		27	24			0.42469										27	24		0	17963	3,228
1R-05906	Operate - Grader, upper level	5000 Highway 37 N	Property	Shoulder	Air	Outdoor	Personal	Field Sample	N/A	822	7/16/2001	0.036		1	12			0.05277										1.00000	12	0			3,229
1R-05927	Operate - Bulldozer, upper level	5000 Highway 37 N	Property	Shoulder	Air	Outdoor	Personal	Field Sample	N/A	874	7/17/2001	0.266																				17965	3,230
1R-05928	Drive - #18, Volvo	5000 Highway 37 N	Property	Shoulder	Air	Outdoor	Personal	Field Sample	N/A	794	7/17/2001	0.019																				17966	3,231
1R-05934		5000 Highway 37 N	Clean Room	SP-9	Air	Indoor	Stationary Ambient	Field Sample	N/A	1629	7/18/2001	0.003															UNK	0	0	<	0	17967	3,232
1R-05935		5000 Highway 37 N	Maircor Office	SP-12	Air	Indoor	Stationary Ambient	Field Sample	N/A	1725	7/18/2001	0.008		0	1	0		0.00433	0 0	0	<	0.00433	0 0	0	<	0.00433	0	1	0		17968	3,233
1R-05936		5000 Highway 37 N	Clean Room	SP-17	Air	Indoor	Stationary Ambient	Field Sample	N/A	1629	7/18/2001	0.003															UNK	0	0	<	0	17977	3,242
1R-05938		5000 Highway 37 N	Gate	SP-19	Air	Outdoor	Stationary Ambient	Field Sample	N/A	1629	7/18/2001	0.004															UNK	0	0	<	0	17978	3,243
1R-05939		5000 Highway 37 N	Property	SP-1	Air	Outdoor	Stationary Perimeter	Field Sample	N/A	1662	7/18/2001	< 0.002															UNK	0	0	<	0	17979	3,244
1R-05940		5000 Highway 37 N	Property	SP-2	Air	Outdoor	Stationary Perimeter	Field Sample	N/A	1635	7/18/2001	0.003		0	1	0		0.00456	0 0	0	<	0.00456	0 0	0	<	0.00456	0	1	0		17980	3,245
1R-06062		5000 Highway 37 N	Property	SP-4	Air	Outdoor	Stationary Perimeter	Field Sample	N/A	1494	7/18/2001	0.003															UNK	0	0	<	0	17981	3,246
1R-06063		5000 Highway 37 N	Property	SP-5	Air	Outdoor	Stationary Perimeter	Field Sample	N/A	1488	7/18/2001	< 0.002															UNK	0	0	<	0	17982	3,247
1R-06064		5000 Highway 37 N	Property	SP-6	Air	Outdoor	Stationary Perimeter	Field Sample	N/A	1635	7/18/2001	< 0.002															UNK	0	0	<	0	17983	3,248
1R-06065		5000 Highway 37 N	Property	SP-7	Air	Outdoor	Stationary Perimeter	Field Sample	N/A	1632	7/18/2001	< 0.002															UNK	0	0	<	0	17984	3,249
1R-06066		5000 Highway 37 N	Property	SP-16	Air	Outdoor	Stationary Ambient	Field Sample	N/A	1491	7/18/2001	0.005		2	0	0		0.01001	0 0	0	<	0.00500	0 0	0	<	0.00500	2.00000	0	0		0	17985	89,867
1R-06069	Labor - flagger	5000 Highway 37 N	Property	Shoulder	Air	Outdoor	Personal	Field Sample	N/A	780	7/18/2001	0.005		1	0			0.00426									1.00000	0	0		0	17986	3,251
1R-06070	Operate - Grader	5000 Highway 37 N	Property	Shoulder	Air	Outdoor	Personal	Field Sample	N/A	655	7/18/2001	0.062		4	3	0		0.03194		0				0			4.00000	3	0			3,252
1R-06071	Wash Truck	5000 Highway 37 N	Property	Shoulder	Air	Outdoor	Personal	Field Sample	N/A	666	7/18/2001	0.277		19	29	0	0	0.30728	0 0	0	<	0.00640	0 0	0	<	0.00640	19	29	0		0	17992	
1R-06074	Decon upper level	5000 Highway 37 N	Property	Shoulder	Air	Outdoor	Personal	Field Sample	N/A	885	7/19/2001	0.835		2	7	0		1.81492	0 0	0	<	0.20166	0 0	0	<	0.20166	2.00000	7	2		0	17993	3,253
1R-06075	Drive - #15	5000 Highway 37 N	Property	Shoulder	Air	Outdoor	Personal	Field Sample	N/A	891	7/19/2001	0.073																				17994	3,254
1R-06076	Volvo #10	5000 Highway 37 N	Property	Shoulder	Air	Outdoor	Personal	Field Sample	N/A	883	7/19/2001	0.031																				17995	3,255
1R-06081		5000 Highway 37 N	Property	SP-1	Air	Outdoor	Stationary Perimeter	Field Sample	N/A	1638	7/19/2001	0.002																				17996	3,256
1R-06082		5000 Highway 37 N	Property	SP-2	Air	Outdoor	Stationary Perimeter	Field Sample	N/A	1620	7/19/2001	0.002																				17997	3,257
1R-06083		5000 Highway 37 N	Property	SP-4	Air	Outdoor	Stationary Perimeter	Field Sample	N/A	1509	7/19/2001	0.004																				17999	
1R-06084		5000 Highway 37 N	Property	SP-5	Air	Outdoor	Stationary Perimeter	Field Sample	N/A	1506	7/19/2001	0																				18000	
1R-06085		5000 Highway 37 N	Property	SP-6	Air	Outdoor	Stationary Perimeter	Field Sample	N/A	1503	7/19/2001	0																				18001	
1R-06086		5000 Highway 37 N	Property	SP-7	Air	Outdoor	Stationary Perimeter	Field Sample	N/A	1500	7/19/2001	0																				18006	3,264
1R-06087		5000 Highway 37 N	Property	SP-16	Air	Outdoor	Stationary Ambient	Field Sample	N/A	1527	7/19/2001	0.002																				18007	3,265
1R-06088		5000 Highway 37 N	Clean Room	SP-9	Air	Indoor	Stationary Ambient	Field Sample	N/A	1500	7/19/2001	0.014																				18008	3,266
1R-06089		5000 Highway 37 N	Maircor Office	SP-12	Air	Indoor	Stationary Ambient	Field Sample	N/A	1650	7/19/2001	0.049																				18009	3,267
1R-06091		5000 Highway 37 N	Gate	SP-19	Air	Outdoor	Stationary Ambient	Field Sample	N/A	1500	7/19/2001	0																				18010	3,268
1R-06092	Labor - flagger	5000 Highway 37 N	Property	Shoulder	Air	Outdoor	Personal	Field Sample	N/A	49	7/18/2001	< 0.055															UNK	0	0	<	0	18011	3,269
1R-06093	Operate - Grader	5000 Highway 37 N	Property	Shoulder	Air	Outdoor	Personal	Field Sample	N/A	49	7/18/2001	< 0.055															UNK	0	0	<	0	18012	3,270
1R-06094	Wash Truck	5000 Highway 37 N	Property	Shoulder	Air	Outdoor	Personal	Field Sample	N/A	35	7/18/2001	1.373		3	11	0		1.08527		0				0			3.00000	11	1		1	18014	111,461
1R-06101	Brush cutting	5000 Highway 37 N	Property	Shoulder	Air	Outdoor	Personal	Field Sample	N/A	258	7/19/2001	0.082																				18015	3,272
1R-06103	Volvo #10	5000 Highway 37 N	Property	Shoulder	Air	Outdoor	Personal	Field Sample	N/A	57	7/19/2001	0.103																					3,273
1R-06104	Decon upper level	5000 Highway 37 N	Property	Shoulder	Air	Outdoor	Personal	Field Sample	N/A	49	7/19/2001	0.831																				18023	64,260
1R-06105	Drive - #15	5000 Highway 37 N	Property	Shoulder	Air	Outdoor	Personal	Field Sample	N/A	52	7/19/2001	< 0.052																				18024	3,281
1R-06106	Operate - Front end loader	5000 Highway 37 N	Property	Shoulder	Air	Outdoor	Personal	Field Sample	N/A	851	7/20/2001	0.033																				18025	3,282
1R-06107	Operate - Front end loader	5000 Highway 37 N	Property	Shoulder	Air	Outdoor	Personal	Field Sample	N/A	49	7/20/2001	< 0.055																				18026	3,283
1R-06109	Grade upper level	5000 Highway 37 N	Property	Shoulder	Air	Outdoor	Personal	Field Sample	N/A	49	7/20/2001	< 0.055																				18027	149,949
1R-06110	Operate - Bulldozer, upper level	5000 Highway 37 N	Property	Shoulder	Air	Outdoor	Personal	Field Sample	N/A	883	7/20/2001	0.78																				18028	3,285
1R-06111	Operate - Bulldozer, upper level	5000 Highway 37 N	Property	Shoulder	Air	Outdoor	Personal	Field Sample	N/A	49	7/20/2001	1.473																				18029	3,286
1R-06116		5000 Highway 37 N	Property	SP-1	Air	Outdoor	Stationary Perimeter	Field Sample	N/A	1659	7/20/2001	< 0.002															UNK	0	0	<	0	18030	3,287
1R-06120		5000 Highway 37 N	Property	SP-6	Air	Outdoor	Stationary Perimeter	Field Sample	N/A	1578	7/20/2001	< 0.002															UNK	0	0	<	0		151,585
1R-06221		5000 Highway 37 N	Property	SP-7	Air	Outdoor	Stationary Perimeter	Field Sample	N/A	1578	7/20/2001	0.003		0	1			0.00473										0	1		0	18031	3,289
1R-06223		5000 Highway 37 N	Clean Room	SP-9	Air	Indoor	Stationary Ambient	Field Sample	N/A	1578	7/20/2001	0.009															UNK	0	0	<	0		3,290
1R-06224		5000 Highway 37 N	Maircor Office	SP-14	Air	Outdoor	Stationary Ambient	Field Sample	N/A	1572	7/20/2001	0.004															UNK	0	0	<	0	18037	3,295
1R-06225		5000 Highway 37 N	Clean Room	SP-17	Air	Indoor	Stationary Ambient	Field Sample	N/A	1578	7/20/2001	0.009															UNK	0	0	<	0	18038	3,296
1R-06226		5000 Highway 37 N	Gate	SP-19	Air	Outdoor	Stationary Ambient	Field Sample	N/A	1575	7/20/2001	< 0.002															UNK	0	0	<	0	18039	3,297
1R-06235		5000 Highway 37 N	Property	SP-1	Air	Outdoor	Stationary Perimeter	Field Sample	N/A	1578	7/21/2001	< 0.002																				18040	3,298
1R-06236		5000 Highway 37 N	Property	SP-2	Air	Outdoor	Stationary Perimeter	Field Sample	N/A	1578	7/21/2001	0.002																					111,464
1R-06237		5000 Highway 37 N	Property	SP-4	Air	Outdoor	Stationary Perimeter	Field Sample	N/A	1479	7/21/2001	< 0.002																				18042	
1R-06238		5000 Highway 37 N	Property	SP-5	Air	Outdoor	Stationary Perimeter	Field Sample	N/A	1479	7/21/2001	0.003																					3,300
1R-06239		5000 Highway 37 N	Property	SP-6	Air	Outdoor	Stationary Perimeter	Field Sample	N/A	1593	7/21/2001	< 0.002																				18044	
1R-06240		5000 Highway 37 N	Property	SP-7	Air	Outdoor	Stationary Perimeter	Field Sample	N/A	1590	7/21/2001	< 0.002																				18045	
1R-06247		5000 Highway 37 N	Clean Room	SP-9	Air	Indoor	Stationary Ambient	Field Sample	N/A	1512	7/21/2001	0.005																				18255	
1R-06248		5000 Highway 37 N	Clean Room	SP-17	Air	Indoor	Stationary Ambient	Field Sample	N/A	1530	7/21/2001	0.005																				18256	
1R-06249		5000 Highway 37 N	Property	SP-15	Air	Outdoor	Stationary Ambient	Field Sample	N/A	1617	7/21/2001	0.002																				18257	
1R-06250		5000 Highway 37 N	Gate	SP-19	Air	Outdoor	Stationary Ambient	Field Sample	N/A	1590	7/21/2001	< 0.002																				18258	
1R-06255	Volvo #1	5000 Highway 37 N	Property	Shoulder	Air	Outdoor	Personal	Field Sample	N/A	746	7/21/2001	0.071		7	12	0		0.16075		0				0			7.00000	12	0		0	18264	3,505

												PCM (METHOD - NIOSH 7400)		AHERA / ASTM 5755																			
															Poisson Concentration Confidence Interval (90% Confidence Interval on Concentration)		Libby Amphiboles (LA)				Chrysotile (C)				Other Amphiboles (OA)				Total Asbestos		
Sample ID	Task	Property Group (Location)	Sample Group	Location Description (Sub Location)	Media Type	Matrix	Sample Type	Category	Pre Post Clear	Vol (air=L)/ Area (dust=cm²)	Sample Date	Fibers/CC	Filter Status Non Analyzed	Lower Bound	Upper Bound	S<Su	S>Su	Analytical Sensitivity (Air = S/cc) or (Dust = S/cm²)	Asb conc (Air = S/cc) or (Dust = S/cm²)	S<Su	S>Su	Analytical Sensitivity (Air = S/cc) or (Dust = S/cm²)	Asb conc (Air = S/cc) or (Dust = S/cm²)	S<Su	S>Su	Analytical Sensitivity (Air = S/cc) or (Dust = S/cm²)	Asb conc (Air = S/cc) or (Dust = S/cm²)	Asbestos Type Identified	S<Su	S>Su	Asb conc (Air = S/cc) or (Dust = S/cm²)
1R-06256	Volvo #1	5000 Highway 37 N	Property	Shoulder	Air	Outdoor	Personal	Field Sample	N/A	47	7/21/2001	< 0.057																UNK	0	0	<	0	18265 1,506
1R-06259		5000 Highway 37 N	Property	SP-1	Air	Outdoor	Stationary Perimeter	Field Sample	N/A	1632	7/23/2001	0.002																					18266 3,507
1R-06260		5000 Highway 37 N	Property	SP-2	Air	Outdoor	Stationary Perimeter	Field Sample	N/A	1632	7/23/2001	< 0.002																					18267 1,508
1R-06261		5000 Highway 37 N	Property	SP-4	Air	Outdoor	Stationary Perimeter	Field Sample	N/A	1584	7/23/2001	0.003																					18268 1,509
1R-06262		5000 Highway 37 N	Property	SP-5	Air	Outdoor	Stationary Perimeter	Field Sample	N/A	1587	7/23/2001	0.003																					18269 3,510
1R-06263		5000 Highway 37 N	Property	SP-6	Air	Outdoor	Stationary Perimeter	Field Sample	N/A	1380	7/23/2001	< 0.002																					3,511
1R-06264		5000 Highway 37 N	Property	SP-7	Air	Outdoor	Stationary Perimeter	Field Sample	N/A	1602	7/23/2001	< 0.002																					18273
1R-06271		5000 Highway 37 N	NAFU	SP-8	Air	Outdoor	Stationary Ambient	Field Sample	N/A	1605	7/23/2001	< 0																					3,512
1R-06272		5000 Highway 37 N	Clean Room	SP-9	Air	Indoor	Stationary Ambient	Field Sample	N/A	1752	7/23/2001	0.006																					3,513
1R-06273		5000 Highway 37 N	Property	SP-10	Air	Indoor	Stationary Ambient	Field Sample	N/A	1707	7/23/2001	< 0.002																					18398
1R-06275		5000 Highway 37 N	NAFU	SP-18	Air	Outdoor	Stationary Ambient	Field Sample	N/A	1605	7/23/2001	< 0.002																					18399
1R-06276		5000 Highway 37 N	Gate	SP-19	Air	Outdoor	Stationary Ambient	Field Sample	N/A	1590	7/23/2001	0.002																					18400
1R-06293	Operate - Grader, upper level	5000 Highway 37 N	Property	Shoulder	Air	Outdoor	Personal	Field Sample	N/A	697	7/23/2001	0.039																					18401
1R-06295	Operate - Bulldozer, upper level	5000 Highway 37 N	Property	Shoulder	Air	Outdoor	Personal	Field Sample	N/A	477	7/23/2001	0.365																					18403
1R-06296	Operate - Bulldozer, upper level	5000 Highway 37 N	Property	Shoulder	Air	Outdoor	Personal	Field Sample	N/A	48	7/23/2001	2.952																					18404 124,125
1R-06297	Decon upper level	5000 Highway 37 N	Property	Shoulder	Air	Outdoor	Personal	Field Sample	N/A	546	7/23/2001	0.176																					18405 124,126
1R-06298	Decon upper level	5000 Highway 37 N	Property	Shoulder	Air	Outdoor	Personal	Field Sample	N/A	48	7/23/2001	0.286																					18409 124,130
1R-06321	Moxy #8	5000 Highway 37 N	Property	Shoulder	Air	Outdoor	Personal	Field Sample	N/A	612	7/24/2001	0.035		2	5			0.03414											2.00000	5	0		124,131
1R-06322	Moxy #8	5000 Highway 37 N	Property	Shoulder	Air	Outdoor	Personal	Field Sample	N/A	50	7/24/2001	< 0.054		0	1			0.05969											0	1	0	18412	
1R-06325	Operate - Bulldozer, lower level	5000 Highway 37 N	Property	Shoulder	Air	Outdoor	Personal	Field Sample	N/A	811	7/24/2001	0.137		19	16	0		0.18400	0 0	0	<	0.00526	0 0	0	<	0.00526	19	16	0	18413	
1R-06326	Operate - Bulldozer, lower level	5000 Highway 37 N	Property	Shoulder	Air	Outdoor	Personal	Field Sample	N/A	47	7/24/2001	0.177		2	2			0.25400											2.00000	2	0	18418 125,100	
1R-06339		5000 Highway 37 N	Clean Room	SP-9	Air	Indoor	Stationary Ambient	Field Sample	N/A	1671	7/25/2001	0.008				0				0				0				TREM	1.00000	1	0	18419 125,101	
1R-06340		5000 Highway 37 N	Marcor Office	SP-12	Air	Indoor	Stationary Ambient	Field Sample	N/A	1737	7/25/2001	0.015																TREM	1.00000	0	0	18420 125,187	
1R-06341		5000 Highway 37 N	Clean Room	SP-17	Air	Indoor	Stationary Ambient	Field Sample	N/A	1671	7/25/2001	0.009																TREM	1.00000	0	0	125,102	
1R-06342		5000 Highway 37 N	Gate	SP-19	Air	Outdoor	Stationary Ambient	Field Sample	N/A	1662	7/25/2001	< 0.002																	0	0	<	0	18422 125,103
1R-06347	Operate - Grader	5000 Highway 37 N	Property	Shoulder	Air	Outdoor	Personal	Field Sample	N/A	853	7/25/2001	0.165		20	27	0		0.23492	0 0	0	<	0.00500	0 0	0	<	0.00500	20	27	0	18423	
1R-06348	Operate - Grader	5000 Highway 37 N	Property	Shoulder	Air	Outdoor	Personal	Field Sample	N/A	53	7/25/2001	0.208																TREM	2.00000	3	0	18424	
1R-06349	Wash Truck lower	5000 Highway 37 N	Property	Shoulder	Air	Outdoor	Personal	Field Sample	N/A	864	7/25/2001	0.076		22	19	0		0.17724	0 0	0	<	0.00432	0 0	0	<	0.00432	22	19	0	18425	
1R-06350	Wash Truck lower	5000 Highway 37 N	Property	Shoulder	Air	Outdoor	Personal	Field Sample	N/A	47	7/25/2001	0.204																TREM	1.00000	4	0	18426	
1R-06353		5000 Highway 37 N	Property	SP-1	Air	Outdoor	Stationary Perimeter	Field Sample	N/A	1601	7/26/2001	< 0.002				0				0				0					0	0	<	0	18427	
1R-06354		5000 Highway 37 N	Property	SP-2	Air	Outdoor	Stationary Perimeter	Field Sample	N/A	1601	7/26/2001	< 0.002				0				0				0					0	0	<	0	18428	
1R-06355		5000 Highway 37 N	Property	SP-4	Air	Outdoor	Stationary Perimeter	Field Sample	N/A	1649	7/26/2001	0.002				0				0				0					0	0	<	0	18433 124,693
1R-06356		5000 Highway 37 N	Property	SP-5	Air	Outdoor	Stationary Perimeter	Field Sample	N/A	1649	7/26/2001	< 0.002				0				0				0					0	0	<	0	18434 124,694
1R-06357		5000 Highway 37 N	Property	SP-6	Air	Outdoor	Stationary Perimeter	Field Sample	N/A	1674	7/26/2001	0.002				0				0				0					0	0	<	0	18435 124,133
1R-06358		5000 Highway 37 N	Property	SP-7	Air	Outdoor	Stationary Perimeter	Field Sample	N/A	1640	7/26/2001	< 0.002				0				0				0					0	0	<	0	124,695
1R-06365		5000 Highway 37 N	Clean Room	SP-9	Air	Indoor	Stationary Ambient	Field Sample	N/A	1665	7/26/2001	0.003																UNK	0	0	<	0	18437 124,730
1R-06366		5000 Highway 37 N	Marcor Office	SP-13	Air	Indoor	Stationary Ambient	Field Sample	N/A	1680	7/26/2001	< 0.002		1	0			0.00444											1.00000	0	0	18438	
1R-06367		5000 Highway 37 N	Clean Room	SP-17	Air	Indoor	Stationary Ambient	Field Sample	N/A	1376	7/26/2001	0.002																UNK	0	0	<	0	18439 39,474
1R-06368		5000 Highway 37 N	Gate	SP-19	Air	Outdoor	Stationary Ambient	Field Sample	N/A	1683	7/26/2001	< 0.002																UNK	0	0	<	0	18440 124,731
1R-06373	Operate - Bulldozer, upper level	5000 Highway 37 N	Property	Shoulder	Air	Outdoor	Personal	Field Sample	N/A	866	7/26/2001	0.524		23	27	0		0.57438	1 0	0		0.01149	0 0	0	<	0.01149	24	27	1	39,475	
1R-06374	Operate - Bulldozer, upper level	5000 Highway 37 N	Property	Shoulder	Air	Outdoor	Personal	Field Sample	N/A	47	7/26/2001	1.184		6	11			1.07950											6.00000	11	1	18442 124,732	
1R-06375	Decon upper level	5000 Highway 37 N	Property	Shoulder	Air	Outdoor	Personal	Field Sample	N/A	856	7/26/2001			15	4	1		18	3 0	1		2.81461	0 0	1	<	0.93820	18	4	21	124,696	
1R-06376	Decon upper level	5000 Highway 37 N	Property	Shoulder	Air	Outdoor	Personal	Field Sample	N/A	56	7/26/2001	0.534		19	7	0		1.38566	0 0	0	<	0.05329	0 0	0	<	0.05329	19	7	1	18444 125,188	
1R-06379	Water truck, yellow Hertz, upper level	5000 Highway 37 N	Property	Shoulder	Air	Outdoor	Personal	Field Sample	N/A	845	7/27/2001	0.255		34	20	0		0.38145	0 0	0	<	0.00706	0 0	0	<	0.00706	34	20	0	18445 125,104	
1R-06380	Water truck, yellow Hertz, upper level	5000 Highway 37 N	Property	Shoulder	Air	Outdoor	Personal	Field Sample	N/A	56	7/27/2001	0.648		7	2	0		0.47965		0				0					7.00000	2	0	31747 39,476	
1R-06397		5000 Highway 37 N	Clean Room	SP-9	Air	Indoor	Stationary Ambient	Field Sample	N/A	1631	7/27/2001	0.002		1	0			0.00457											1.00000	0	0	18447 125,105	
1R-06398		5000 Highway 37 N	Clean Room	SP-17	Air	Indoor	Stationary Ambient	Field Sample	N/A	1568	7/27/2001	< 0.002																UNK	0	0	<	0	18448 39,109	
1R-06399		5000 Highway 37 N	Property	SP-14	Air	Indoor	Stationary Ambient	Field Sample	N/A	1550	7/27/2001	0.003																UNK	0	0	<	0	18449 125,189	
1R-06401		5000 Highway 37 N	Gate	SP-19	Air	Outdoor	Stationary Ambient	Field Sample	N/A	1613	7/27/2001	0.004		1	0			0.00463											1.00000	0	0	125,106	
1R-06404	Drive - Haul truck	5000 Highway 37 N	Property	Shoulder	Air	Outdoor	Personal	Field Sample	N/A	792	7/28/2001	0.016		1	0			0.00471											1.00000	0	0	18454 125,109	
1R-06405	Drive - Haul truck, Volvo	5000 Highway 37 N	Property	Shoulder	Air	Outdoor	Personal	Field Sample	N/A	47	7/28/2001	< 0.057																UNK	0	0	<	0	18455 125,110	
1R-06408		5000 Highway 37 N	Clean Room	SP-9	Air	Indoor	Stationary Ambient	Field Sample	N/A	1671	7/28/2001	0.002																UNK	0	0	<	0	18456 125,190	
1R-06409		5000 Highway 37 N	Property	SP-15	Air	Outdoor	Stationary Ambient	Field Sample	N/A	1631	7/28/2001	< 0.002																UNK	0	0	<	0	18457 125,191	
1R-06410		5000 Highway 37 N	Clean Room	SP-17	Air	Indoor	Stationary Ambient	Field Sample	N/A	1704	7/28/2001	0.002		0	2	0		0.00876		0				0					0	2	0	125,111	
1R-06411		5000 Highway 37 N	Gate	SP-19	Air	Outdoor	Stationary Ambient	Field Sample	N/A	1652	7/28/2001	< 0.002		0	1	0		0.00452		0				0					0	1	0	18463 124,137	
1R-06444		5000 Highway 37 N	NAFU	SP-8	Air	Outdoor	Stationary Ambient	Field Sample	N/A	1631	7/30/2001	< 0.002																UNK	0	0	<	0	72899 72,375	
1R-06445		5000 Highway 37 N	Clean Room	SP-9	Air	Indoor	Stationary Ambient	Field Sample	N/A	1517	7/30/2001	< 0.002																UNK	0	0	<	0	18465 124,716	
1R-06446		5000 Highway 37 N	Property	SP-10	Air	Indoor	Stationary Ambient	Field Sample	N/A	1674	7/30/2001	0.003																UNK	0	0	<	0	18466 124,138	
1R-06447		5000 Highway 37 N	Clean Room	SP-17	Air	Indoor	Stationary Ambient	Field Sample	N/A	1613	7/30/2001	0.002																UNK	0	0	<	0	18467 149,962	
1R-06448		5000 Highway 37 N	NAFU	SP-18	Air	Outdoor	Stationary Ambient	Field Sample	N/A	1683	7/30/2001	< 0.002																UNK	0	0	<	0	18468 124,717	
1R-06449		5000 Highway 37 N	Gate	SP-19	Air	Outdoor	Stationary Ambient	Field Sample	N/A	1646	7/30/2001	< 0.002																UNK	0	0	<	0	18469 39,477	
1R-06450	Operate - Bulldozer, upper level	5000 Highway 37 N	Property	Shoulder	Air	Outdoor	Personal	Field Sample	N/A	47	7/30/2001	0.544		1	2			0.19464											1.00000	2	0	18470 124,718	
1R-06451	Operate - Bulldozer, upper level	5000 Highway 37 N	Property	Shoulder	Air	Outdoor	Personal	Field Sample	N/A	834	7/30/2001	0.321		12	39			0.45626											12	39	0		124,139
1R-06452	Decon upper level	5000 Highway 37 N	Property	Shoulder	Air	Outdoor	Personal	Field Sample	N/A	543	7/30/2001	0.159	overloaded	0	0	<		0	0 0	<		0	0 0	<		0	0	0	<	0	18472 124,719	
1R-06453	Decon upper level	5000 Highway 37 N	Property	Shoulder	Air	Outdoor	Personal	Field Sample	N/A	62	7/30/2001	0.166		3	5			0.38510											3.00000	5	0	18473 125,382	
1R-06472		5000 Highway 37 N	Clean Room	SP-9	Air	Indoor	Stationary Ambient	Field Sample	N/A	1589	7/31/2001	< 0.002																					18475 39,478
1R-06473		5000 Highway 37 N	Volpe Trailer	SP-11	Air	Indoor	Stationary Ambient	Field Sample	N/A	1656	7/31/2001	< 0.002																UNK	0	0	<	0	18476 124,140	
1R-06474		5000 Highway 37 N	Clean Room	SP-17	Air	Indoor	Stationary Ambient	Field Sample	N/A	1526	7/31/2001	0.002																UNK	0	0	<	0	18481 125,114	
1R-06475		5000 Highway 37 N	Gate	SP-19	Air	Outdoor	Stationary Ambient	Field Sample	N/A	1604	7/31/2001	< 0.002																UNK	0	0	<	0	18482 125,115	
1R-06478	Drive - Haul truck - Moxy # 21	5000 Highway 37 N	Property	Shoulder	Air	Outdoor	Personal	Field Sample	N/A	780	7/31/2001	0.057		11	7			0.08609											11	7	0	18483 125,116	
1R-06479	Drive - Haul truck - Moxy # 21	5000 Highway 37 N	Property	Shoulder	Air	Outdoor	Personal	Field Sample	N/A	48	7/31/2001	< 0.056		0	1			0.06218											0	1	0	18484 125,192	
1R-06485	Operate - Bulldozer, upper level	5000 Highway 37 N	Property	Shoulder	Air	Outdoor	Personal	Field Sample	N/A	442	7/31/2001	0.123																					18485 39,110
1R-06486	Operate - Bulldozer, upper level	5000 Highway 37 N	Property	Shoulder	Air	Outdoor	Personal	Field Sample	N/A	400	7/31/2001	0.119																					18486 125,117
1R-06487	Operate - Bulldozer, upper level	5000 Highway 37 N	Property	Shoulder	Air	Outdoor	Personal	Field Sample	N/A	47	7/31/2001	0.063																					125,118
1R-06504		5000 Highway 37 N	Clean Room	SP-9	Air	Indoor	Stationary Ambient	Field Sample	N/A	1631	8/1/2001	0.002		1	0			0.00457											1.00000	0	0	18738 125,156	
1R-06505		5000 Highway 37 N	Marcor Office	SP-12	Air	Indoor	Stationary Ambient	Field Sample	N/A	1725	8/1/2001	0.004																UNK	0	0	<	0	18739 125,157	
1R-06506		5000 Highway 37 N	Clean Room	SP-17	Air	Indoor	Stationary Ambient	Field Sample	N/A	1120	8/1/2001	0.01		0	1	0		0.00444		0				0					0	1	0	18740 125,158	
1R-06507		5000 Highway 37 N	Gate	SP-19	Air	Outdoor	Stationary Ambient	Field Sample	N/A	1610	8/1/2001	0.002		0	1	0		0.00463		0				0					0	1	0	18741 125,159	
1R-06508	Operate - Bulldozer, upper level	5000 Highway 37 N	Property	Shoulder	Air	Outdoor	Personal	Field Sample	N/A	436	8/1/2001	1.342		25	36	0		0.83703		0				0					25	36	1	39,484	
1R-06509	Operate - Bulldozer, upper level	5000 Highway 37 N	Property	Shoulder	Air	Outdoor	Personal	Field Sample	N/A	409	8/1/2001	0.434		19	34	0		0.42972		0				0					19	34	0	18743 122,762	
1R-06510	Operate - Bulldozer, upper level	5000 Highway 37 N	Property	Shoulder	Air	Outdoor	Personal	Field Sample	N/A	47	8/1/2001	0.772		3	4	0		0.44450		0				0					3.00000	4	0	18744 3,645	
1R-06511	Wash Truck lower	5000 Highway 37 N	Property	Shoulder	Air	Outdoor	Personal	Field Sample	N/A	769	8/1/2001	0.497		18	12	0		3.10893	0 0	0	<	0.10363	0 0	0	<	0.10363	18	12	3	18745 39,111	
1R-06512	Wash Truck lower	5000 Highway 37 N	Property	Shoulder	Air	Outdoor	Personal	Field Sample	N/A	57	8/1/2001	0.826		19	6	0		1.30899		0				0					19	6	1	18746 125,160	
1R-06534		5000 Highway 37 N	Clean Room	SP-9	Air	Indoor	Stationary Ambient	Field Sample	N/A	1767	8/2/2001	< 0.002				0				0				0					0	0	<	0	18747 3,646	
1R-06535		5000 Highway 37 N	Marcor Office	SP-13	Air	Indoor	Stationary Ambient	Field Sample	N/A	1613	8/2/2001	0.006																UNK	0	0	<	0	18748 3,647	
1R-06536		5000 Highway 37 N	Clean Room	SP-17	Air	Indoor	Stationary Ambient	Field Sample	N/A	1767	8/2/2001	0.002																UNK	0	0	<	0	18749 3,648	
1R-06537		5000 Highway 37 N	Clean Room	SP-17	Air	Outdoor	Stationary Ambient	Field Sample	N/A	1595	8/2/2001	< 0.002																UNK	0	0	<	0	18750 3,649	
1R-06538	Operate - Bulldozer, upper level	5000 Highway 37 N	Property	Shoulder	Air	Outdoor	Personal	Field Sample	N/A	434	8/2/2001	0.238		23	28	0		0.38968	0 0	0	<	0.00764	0 0	0	<	0.00764	23	28	0	18751 3,650	
1R-06539	Operate - Bulldozer, upper level	5000 Highway 37 N	Property	Shoulder	Air	Outdoor	Personal	Field Sample	N/A	419	8/2/2001	0.65		25	23	0		0.56983		0				0					25	23	1	3,651	
1R-06540	Operate - Bulldozer, upper level	5000 Highway 37 N	Property	Shoulder	Air	Outdoor	Personal	Field Sample	N/A	47	8/2/2001	0.397		1	2	0		0.19050		0				0					1.00000	2	0	18753	
1R-06541	Decon upper/Water truck spraying upper level	5000 Highway 37 N	Property	Shoulder	Air	Outdoor	Personal	Field Sample	N/A	703	8/2/2001	0.2	overloaded															UNK	0	0			149,970
1R-06542	Decon upper/Water truck spraying upper level	5000 Highway 37 N	Property	Shoulder	Air	Outdoor	Personal	Field Sample	N/A	71	8/2/2001			0	7	0		0.29425	0 0	0	<	0.04204	0 0	0	<	0.04204	0	7	0	18754 41,472	
1R-06542	Decon upper/Water truck spraying upper level	5000 Highway 37 N	Property	Shoulder	Air	Outdoor	Personal	Field Sample	N/A	71	8/2/2001	0.269		0	7	0		0.29425		0				0					0	7	0	18755 125,201	
1R-06561		5000 Highway 37 N	Clean Room	SP-9	Air	Indoor	Stationary Ambient	Field Sample	N/A	1710	8/3/2001	0.002																UNK	0	0	<	0	125,161	
1R-06562		5000 Highway 37 N	Marcor Office	SP-14	Air	Outdoor	Stationary Ambient	Field Sample	N/A	1640	8/3/2001	< 0.002		1	0			0.00455											1.00000	0	0	18761 125,165	
1R-06563		5000 Highway 37 N	Clean Room	SP-17	Air	Indoor	Stationary Ambient	Field Sample	N/A	1710	8/3/2001	0.004																UNK	0	0	<	0	18762 125,166	
1R-06564		5000 Highway 37 N	Gate	SP-19	Air	Outdoor	Stationary Ambient	Field Sample	N/A	1646	8/3/2001	< 0.002																UNK	0	0	<	0	18763 125,167	
1R-06565	Tarping	5000 Highway 37 N	Property	Shoulder	Air	Outdoor	Personal	Field Sample	N/A	773	8/3/2001	0.112		22	8	0		3.11682	0 0	0	<	0.10389	0 0	0	<	0.10389	22	8	3	18764	
1R-06566	Tarping	5000 Highway 37 N	Property	Shoulder	Air	Outdoor	Personal	Field Sample	N/A	51	8/3/2001	0.365																					18769 125,172
1R-06569	Operate - Grader, upper level TWA-1	5000 Highway 37 N	Property	Shoulder	Air	Outdoor	Personal	Field Sample	N/A	409	8/3/2001	0.106																					18770 125,203
1R-06570	Operate - Grader	5000 Highway 37 N	Property	Shoulder	Air	Outdoor	Personal	Field Sample	N/A	47	8/3/2001	< 0.057																					18771 125,173
1R-06896	Decon upper level	5000 Highway 37 N	Property	Shoulder	Air	Outdoor	Personal	Field Sample	N/A	454	8/6/2001	0.204																					18772 125,204
1R-06897	Decon upper level	5000 Highway 37 N	Property	Shoulder	Air	Outdoor	Personal	Field Sample	N/A	47	8/6/2001	0.151																					18773 125,205
1R-06898	Operate - Bulldozer, upper level	5000 Highway 37 N	Property	Shoulder	Air	Outdoor	Personal	Field Sample	N/A	759	8/6/2001	0.129																					18774 125,206
1R-06899	Operate - Bulldozer, upper level	5000 Highway 37 N	Property	Shoulder	Air	Outdoor	Personal	Field Sample	N/A	47	8/6/2001	0.089																					18775 3,652
1R-06907		5000 Highway 37 N	Clean Room	SP-9	Air	Indoor	Stationary Ambient	Field Sample	N/A	1701	8/4/2001	0.005																UNK	0	0	<	0	18776 3,653	
1R-06908		5000 Highway 37 N	Property	SP-15	Air	Outdoor	Stationary Ambient	Field Sample	N/A	1656	8/4/2001	< 0.002																UNK	0	0	<	0	125,174	
1R-06909		5000 Highway 37 N	Clean Room	SP-17	Air	Indoor	Stationary Ambient	Field Sample	N/A	1514	8/4/2001	0.008																UNK	0	0	<	0	18778 149,971	
1R-06910		5000 Highway 37 N	Gate	SP-19	Air	Outdoor	Stationary Ambient	Field Sample	N/A	1625	8/4/2001	0.003		1	1			0.00918											1.00000	1	0	18779 125,175	
1R-06911	Drive - Volvo haul truck	5000 Highway 37 N	Property	Shoulder	Air	Outdoor	Personal	Field Sample	N/A	838	8/4/2001	0.033		5	5			0.04457											5.00000	5	0	18780 125,176	
1R-06912	Drive - Volvo haul truck	5000 Highway 37 N	Property	Shoulder	Air	Outdoor	Personal	Field Sample	N/A	68	8/4/2001	0.04																UNK	0	0	<	0	18781 125,177	
1R-06924	Operate - Grader, lower level TWA-2	5000 Highway 37 N	Property	Shoulder	Air	Outdoor	Personal	Field Sample	N/A	388	8/3/2001	0.071																					18786 3,659
1R-07187	Operate - Grader	5000 Highway 37 N	Property	Shoulder	Air	Outdoor	Personal	Field Sample	N/A	818	8/7/2001	0.031																					18787 3,660
1R-07188	Operate - Grader	5000 Highway 37 N	Property	Shoulder	Air	Outdoor	Personal	Field Sample	N/A	50	8/7/2001	0.054																					18788 3,661
1R-07189	Operate - Bulldozer, lower level	5000 Highway 37 N	Property	Shoulder	Air	Outdoor	Personal	Field Sample	N/A	840	8/7/2001	0.016																					31677 3,662
1R-07190	Operate - Bulldozer, lower level	5000 Highway 37 N	Property	Shoulder	Air	Outdoor	Personal	Field Sample	N/A	47	8/7/2001	< 0.057																					3,663
1R-07205		5000 Highway 37 N	Clean Room	SP-9	Air	Indoor	Stationary Ambient	Field Sample	N/A	978	8/8/2001	0.008																					18795 3,668
1R-07206		5000 Highway 37 N	Marcor Office	SP-12	Air	Indoor	Stationary Ambient	Field Sample	N/A	1686	8/8/2001	0.002		0	0	0	<	0.00443	0 0	0	<	0.00443	0 0	0	<	0.00443	0	0	0	18796 55,802	
1R-07207		5000 Highway 37 N	Clean Room	SP-17	Air	Indoor	Stationary Ambient	Field

Sample ID	Task	Property Group (Location)	Sample Group	Location Description (Sub Location)	Media Type	Matrix	Sample Type	Category	Pre Post Clear	Vol (air=L)/ Area (dust=cm²)	Sample Date	PCM (METHOD - NIOSH 7400) Fibers/CC	Filter Status Non Analyzed	AHERA / ASTM 5755 Poisson Concentration Confidence Interval (90% Confidence Interval on Concentration) Lower Bound	Upper Bound	Libby Amphiboles (LA) S<Su	S>Su	Analytical Sensitivity (Air = S/cc) or (Dust = S/cm²)	Asb conc (Air = S/cc) or (Dust = S/cm²)	Chrysotile (C) S<Su	S>Su	Analytical Sensitivity (Air = S/cc) or (Dust = S/cm²)	Asb conc (Air = S/cc) or (Dust = S/cm²)	Other Amphiboles (OA) S<Su	S>Su	Analytical Sensitivity (Air = S/cc) or (Dust = S/cm²)	Asb conc (Air = S/cc) or (Dust = S/cm²)	Total Asbestos Asbestos Type Identified	S<Su	S>Su	Asb conc (Air = S/cc) or (Dust = S/cm²)
1R-07224	Operate - Bulldozer, upper level	5000 Highway 37 N	Property	Shoulder	Air	Outdoor	Personal	Field Sample	N/A	453	8/8/2001	0.285																		18799 3,672
1R-07225	Drive - Water truck, upper mine	5000 Highway 37 N	Property	Shoulder	Air	Outdoor	Personal	Field Sample	N/A	453	8/8/2001	0.095																		18800 3,673
1R-07230		5000 Highway 37 N	Clean Room	SP-9	Air	Indoor	Stationary Ambient	Field Sample	N/A	1710	8/9/2001	0.006		0	0	0	<	0.00436	0 0	0	<	0.00436	0 0	0	<	0.00436	0	0 <	0	3,674
1R-07231		5000 Highway 37 N	Marcor Office	SP-13	Air	Indoor	Stationary Ambient	Field Sample	N/A	1616	8/9/2001	0.002		0	0	0	<	0.00462	0 0	0	<	0.00462	0 0	0	<	0.00462	0	0 <	0	18802 3,675
1R-07232		5000 Highway 37 N	Gate	SP-19	Air	Outdoor	Stationary Ambient	Field Sample	N/A	1595	8/9/2001	< 0.002		0	0	0	<	0.00468	0 0	0	<	0.00468	0 0	0	<	0.00468	0	0 <	0	18803 3,676
1R-07235		5000 Highway 37 N	Clean Room	SP-17	Air	Indoor	Stationary Ambient	Field Sample	N/A	1680	8/9/2001	0.008		0	0	0	<	0.00444	0 0	0	<	0.00444	0 0	0	<	0.00444	0	0 <	0	18804 3,677
1R-07248	Decon upper level	5000 Highway 37 N	Property	Shoulder	Air	Outdoor	Personal	Field Sample	N/A	47	8/9/2001	0.177																		18805 3,678
1R-07249	Decon upper level	5000 Highway 37 N	Property	Shoulder	Air	Outdoor	Personal	Field Sample	N/A	684	8/9/2001	0.161																		18811 3,684
1R-07250	Operate - Bulldozer, upper level	5000 Highway 37 N	Property	Shoulder	Air	Outdoor	Personal	Field Sample	N/A	845	8/9/2001	0.156																		18812 3,685
1R-07251	Operate - Bulldozer, upper level	5000 Highway 37 N	Property	Shoulder	Air	Outdoor	Personal	Field Sample	N/A	71	8/9/2001	< 0.056																		18813 3,686
1R-07252	Drive - Water truck, upper	5000 Highway 37 N	Property	Shoulder	Air	Outdoor	Personal	Field Sample	N/A	825	8/9/2001	0.043																		18814 125,347
1R-07253	Drive - Water truck, upper	5000 Highway 37 N	Property	Shoulder	Air	Outdoor	Personal	Field Sample	N/A	50	8/9/2001	< 0.054																		18815 3,688
1R-07267		5000 Highway 37 N	Clean Room	SP-9	Air	Indoor	Stationary Ambient	Field Sample	N/A	1665	8/10/2001	0.004		0	0	0	<	0.00448	0 0	0	<	0.00448	0 0	0	<	0.00448	0	0 <	0	18816 3,689
1R-07268		5000 Highway 37 N	Property	SP-14	Air	Indoor	Stationary Ambient	Field Sample	N/A	1589	8/10/2001	0.011		0	0	0	<	0.00470	0 0	0	<	0.00470	0 0	0	<	0.00470	0	0 <	0	18817 3,690
1R-07269		5000 Highway 37 N	Gate	SP-19	Air	Outdoor	Stationary Ambient	Field Sample	N/A	1634	8/10/2001	0.004		0	0	0	<	0.00457	0 0	0	<	0.00457	0 0	0	<	0.00457	0	0 <	0	18818 3,691
1R-07272		5000 Highway 37 N	Clean Room	SP-17	Air	Indoor	Stationary Ambient	Field Sample	N/A	1701	8/10/2001	0.005		0	0	0	<	0.00439	0 0	0	<	0.00439	0 0	0	<	0.00439	0	0 <	0	3,692
1R-07276	Operate - Bulldozer, upper level	5000 Highway 37 N	Property	Shoulder	Air	Outdoor	Personal	Field Sample	N/A	874	8/10/2001	0.094																		18820 3,693
1R-07276	Operate - Bulldozer, upper level	5000 Highway 37 N	Property	Shoulder	Air	Outdoor	Personal	Field Sample	N/A	874	8/10/2001	0.226	overloaded															0 <	0	18821 3,694
1R-07277	Operate - Bulldozer, upper level	5000 Highway 37 N	Property	Shoulder	Air	Outdoor	Personal	Field Sample	N/A	47	8/10/2001	< 0.057		0	0	0	<	0.06350	0 0	0	<	0.06350	0 0	0	<	0.06350	0	0 <	0	18823 3,696
1R-07278	Drive - Water truck, upper	5000 Highway 37 N	Property	Shoulder	Air	Outdoor	Personal	Field Sample	N/A	858	8/10/2001		overloaded															0 <	0	3,697
1R-07279	Drive - Water truck, upper	5000 Highway 37 N	Property	Shoulder	Air	Outdoor	Personal	Field Sample	N/A	50	8/10/2001	< 0.054		0	0	0	<	0.05969	0 0	0	<	0.05969	0 0	0	<	0.05969	0	0 <	0	18825 3,698
1R-07282	Volvo	5000 Highway 37 N	Property	Shoulder	Air	Outdoor	Personal	Field Sample	N/A	810	8/11/2001	0.044		0	0	0	<	0.00460	0 0	0	<	0.00460	0 0	0	<	0.00460	0	0 <	0	29703 29,687
1R-07283	Volvo	5000 Highway 37 N	Property	Shoulder	Air	Outdoor	Personal	Field Sample	N/A	53	8/11/2001	< 0.051		0	0	0	<	0.05631	0 0	0	<	0.05631	0 0	0	<	0.05631	0	0 <	0	18827 3,700
1R-07284	Drive - Water truck, upper	5000 Highway 37 N	Property	Shoulder	Air	Outdoor	Personal	Field Sample	N/A	840	8/11/2001	0.33	overloaded															0 <	0	18833 3,706
1R-07285	Drive - Water truck, upper	5000 Highway 37 N	Property	Shoulder	Air	Outdoor	Personal	Field Sample	N/A	47	8/11/2001	< 0.057		0	0	0	<	0.06350	0 0	0	<	0.06350	0 0	0	<	0.06350	0	0 <	0	18834 3,707
1R-07286	Operate - Bulldozer, upper level	5000 Highway 37 N	Property	Shoulder	Air	Outdoor	Personal	Field Sample	N/A	843	8/11/2001	0.16		7	17			0.03035												18835 3,708
1R-07287	Operate - Bulldozer, upper level	5000 Highway 37 N	Property	Shoulder	Air	Outdoor	Personal	Field Sample	N/A	47	8/11/2001	0.099		0	0	0	<	0.06350	0 0	0	<	0.06350	0 0	0	<	0.06350	0	0 <	0	18836 3,709
1R-07294		5000 Highway 37 N	Clean Room	SP-9	Air	Indoor	Stationary Ambient	Field Sample	N/A	1710	8/11/2001	< 0.002		0	0	0	<	0.00436	0 0	0	<	0.00436	0 0	0	<	0.00436	0	0 <	0	18837 3,710
1R-07295		5000 Highway 37 N	Property	SP-15	Air	Outdoor	Stationary Ambient	Field Sample	N/A	1625	8/11/2001	< 0.002		0	0	0	<	0.00459	0 0	0	<	0.00459	0 0	0	<	0.00459	0	0 <	0	18838 3,711
1R-07296		5000 Highway 37 N	Clean Room	SP-17	Air	Indoor	Stationary Ambient	Field Sample	N/A	1716	8/11/2001	< 0.002		0	0	0	<	0.00435	0 0	0	<	0.00435	0 0	0	<	0.00435	0	0 <	0	3,712
1R-07297		5000 Highway 37 N	Gate	SP-19	Air	Outdoor	Stationary Ambient	Field Sample	N/A	1722	8/11/2001	< 0.002		0	0	0	<	0.00433	0 0	0	<	0.00433	0 0	0	<	0.00433	0	0 <	0	18840 125,348
1R-07316		5000 Highway 37 N	Clean Room	SP-9	Air	Indoor	Stationary Ambient	Field Sample	N/A	1821	8/13/2001	< 0.002		0	0	0	<	0.00410	0 0	0	<	0.00410	0 0	0	<	0.00410	0	0 <	0	18841 3,714
1R-07317		5000 Highway 37 N	Property	SP-10	Air	Indoor	Stationary Ambient	Field Sample	N/A	1701	8/13/2001	< 0.002		0	0	0	<	0.00439	0 0	0	<	0.00439	0 0	0	<	0.00439	0	0 <	0	18842 3,715
1R-07318		5000 Highway 37 N	Clean Room	SP-17	Air	Indoor	Stationary Ambient	Field Sample	N/A	1728	8/13/2001	< 0.002		0	0	0	<	0.00432	0 0	0	<	0.00432	0 0	0	<	0.00432	0	0 <	0	18847 3,720
1R-07319		5000 Highway 37 N	Gate	SP-19	Air	Outdoor	Stationary Ambient	Field Sample	N/A	1652	8/13/2001	< 0.002		0	0	0	<	0.00452	0 0	0	<	0.00452	0 0	0	<	0.00452	0	0 <	0	3,721
1R-07334	Decon upper level	5000 Highway 37 N	Property	Shoulder	Air	Outdoor	Personal	Field Sample	N/A	675	8/13/2001	0.091		19	18	0		0.16359	0 0	0	<	0.00442	0 0	0	<	0.00442	19	18	0	18849 3,722
1R-07335	Decon upper level	5000 Highway 37 N	Property	Shoulder	Air	Outdoor	Personal	Field Sample	N/A	47	8/13/2001	0.151		0	0	0	<	0.06350	0 0	0	<	0.06350	0 0	0	<	0.06350	0	0 <	0	18850 3,723
1R-07336	Operate - Bulldozer, upper level	5000 Highway 37 N	Property	Shoulder	Air	Outdoor	Personal	Field Sample	N/A	828	8/13/2001	0.147	overloaded															0 <	0	18851 3,724
1R-07337	Operate - Bulldozer, upper level	5000 Highway 37 N	Property	Shoulder	Air	Outdoor	Personal	Field Sample	N/A	47	8/13/2001	0.172		0	0	0	<	0.06350	0 0	0	<	0.06350	0 0	0	<	0.06350	0	0 <	0	18852 3,725
1R-07340		5000 Highway 37 N	NAFU	SP-8	Air	Outdoor	Stationary Ambient	Field Sample	N/A	1628	8/13/2001	< 0.002		0	0	0	<	0.00458	0 0	0	<	0.00458	0 0	0	<	0.00458	0	0 <	0	18853 3,726
1R-07341		5000 Highway 37 N	NAFU	SP-18	Air	Outdoor	Stationary Ambient	Field Sample	N/A	1622	8/13/2001	< 0.002		0	0	0	<	0.00460	0 0	0	<	0.00460	0 0	0	<	0.00460	0	0 <	0	18859 3,732
1R-07342	Water trucks, upper	5000 Highway 37 N	Property	Shoulder	Air	Outdoor	Personal	Field Sample	N/A	822	8/13/2001	0.524	overloaded															0 <	0	3,733
1R-07343	Water trucks, upper	5000 Highway 37 N	Property	Shoulder	Air	Outdoor	Personal	Field Sample	N/A	47	8/13/2001	< 0.057		0	0	0	<	0.06350	0 0	0	<	0.06350	0 0	0	<	0.06350	0	0 <	0	18861 3,734
1R-07360		5000 Highway 37 N	Clean Room	SP-9	Air	Indoor	Stationary Ambient	Field Sample	N/A	1875	8/14/2001	0.003		0	0	0	<	0.00398	0 0	0	<	0.00398	0 0	0	<	0.00398	0	0 <	0	18862 3,735
1R-07361		5000 Highway 37 N	Volpe Trailer	SP-11	Air	Indoor	Stationary Ambient	Field Sample	N/A	1668	8/14/2001	0.002		0	0	0	<	0.00448	0 0	0	<	0.00448	0 0	0	<	0.00448	0	0 <	0	18863 3,736
1R-07362		5000 Highway 37 N	Clean Room	SP-17	Air	Indoor	Stationary Ambient	Field Sample	N/A	1896	8/14/2001	< 0.002		0	0	0	<	0.00413	0 0	0	<	0.00413	0 0	0	<	0.00413	0	0 <	0	18864 3,737
1R-07363		5000 Highway 37 N	Gate	SP-19	Air	Outdoor	Stationary Ambient	Field Sample	N/A	1656	8/14/2001	< 0.002		0	0	0	<	0.00451	0 0	0	<	0.00451	0 0	0	<	0.00451	0	0 <	0	18865 3,738
1R-07366	Drive - #15 Volvo	5000 Highway 37 N	Property	Shoulder	Air	Outdoor	Personal	Field Sample	N/A	817	8/14/2001	0.037		0	6			0.02192												18866 3,739
1R-07367	Drive - #15 Volvo	5000 Highway 37 N	Property	Shoulder	Air	Outdoor	Personal	Field Sample	N/A	47	8/14/2001	< 0.057		0	0	0	<	0.06350	0 0	0	<	0.06350	0 0	0	<	0.06350	0	0 <	0	18867 3,740
1R-07708		5000 Highway 37 N	Clean Room	SP-9	Air	Indoor	Stationary Ambient	Field Sample	N/A	1619	8/15/2001	0.002		0	0	0	<	0.00461	0 0	0	<	0.00461	0 0	0	<	0.00461	0	0 <	0	18868 3,741
1R-07709		5000 Highway 37 N	Marcor Office	SP-12	Air	Indoor	Stationary Ambient	Field Sample	N/A	1619	8/15/2001	0.006		0	0	0	<	0.00461	0 0	0	<	0.00461	0 0	0	<	0.00461	0	0 <	0	3,742
1R-07710		5000 Highway 37 N	Clean Room	SP-17	Air	Indoor	Stationary Ambient	Field Sample	N/A	1758	8/15/2001	0.003		0	0	0	<	0.00424	0 0	0	<	0.00424	0 0	0	<	0.00424	0	0 <	0	18870 3,743
1R-07711		5000 Highway 37 N	Gate	SP-19	Air	Outdoor	Stationary Ambient	Field Sample	N/A	1436	8/15/2001	< 0.002		0	0	0	<	0.00416	0 0	0	<	0.00416	0 0	0	<	0.00416	0	0 <	0	18871 3,744
1R-07714	Labor - flagger	5000 Highway 37 N	Property	Shoulder	Air	Outdoor	Personal	Field Sample	N/A	783	8/15/2001	< 0.003		0	0	0	<	0.00476	0 0	0	<	0.00476	0 0	0	<	0.00476	0	0 <	0	18872 3,745
1R-07715	Labor - flagger	5000 Highway 37 N	Property	Shoulder	Air	Outdoor	Personal	Field Sample	N/A	53	8/15/2001	< 0.051															UNK	0 <	0	18878 3,751
1R-07716	Decon Lower Level - Tarping	5000 Highway 37 N	Property	Shoulder	Air	Outdoor	Personal	Field Sample	N/A	788	8/15/2001	0.07		1	5			0.02212												3,752
1R-07717	Decon Lower Level - Tarping	5000 Highway 37 N	Property	Shoulder	Air	Outdoor	Personal	Field Sample	N/A	47	8/15/2001	0.104		0	0	0	<	0.06350	0 0	0	<	0.06350	0 0	0	<	0.06350	0	0 <	0	18880 3,753
1R-07718		5000 Highway 37 N	Property	25' from Southwest Corner	Air	Outdoor	Stationary	Field Sample	Clear	1171	9/15/2001	< 0.002															UNK	0 <	0	18978 3,845
1R-07719		5000 Highway 37 N	Property	25' off Northeast Corner of concrete pad	Air	Outdoor	Stationary	Field Sample	Clear	1248	9/15/2001	< 0.002															UNK	0 <	0	18979 3,846
1R-07720		5000 Highway 37 N	Property	25' off Northeast Corner of concrete pad	Air	Outdoor	Stationary	Field Sample	Clear	1238	9/15/2001	< 0.002															UNK	0 <	0	18980 3,847
1R-07721		5000 Highway 37 N	Property	25' from Southeast Corner	Air	Outdoor	Stationary	Field Sample	Clear	1186	9/15/2001	< 0.002															UNK	0 <	0	31678 3,848
1R-07722		5000 Highway 37 N	Property	Middle concrete pad	Air	Outdoor	Stationary	Field Sample	Clear	1198	9/15/2001	< 0.002															UNK	0 <	0	3,849
1R-07740	Tarping lower level	5000 Highway 37 N	Property	Shoulder	Air	Outdoor	Personal	Field Sample	N/A	59	8/16/2001	0.05																		3,850
1R-07741	Operate - Bulldozer, upper level	5000 Highway 37 N	Property	Shoulder	Air	Outdoor	Personal	Field Sample	N/A	839	8/16/2001			14	36	0		0.11518	1 0	0		0.00230	0 0	0	<	0.00230	15	36	0	3,851
1R-07741	Operate - Bulldozer, upper level	5000 Highway 37 N	Property	Shoulder	Air	Outdoor	Personal	Field Sample	N/A	839	8/16/2001	0.119		14	19	0		0.14673		0				0						18990 3,857
1R-07742	Operate - Bulldozer, upper level	5000 Highway 37 N	Property	Shoulder	Air	Outdoor	Personal	Field Sample	N/A	47	8/16/2001	0.334		0	0	0	<	0.06350	0 0	0	<	0.06350	0 0	0	<	0.06350	0	0 <	0	18991 3,858
1R-07749		5000 Highway 37 N	Clean Room	SP-9	Air	Indoor	Stationary Ambient	Field Sample	N/A	1776	8/16/2001	0.003		0	0	0	<	0.00420	0 0	0	<	0.00420	0 0	0	<	0.00420	0	0 <	0	18992 3,859
1R-07750		5000 Highway 37 N	Marcor Office	SP-13	Air	Indoor	Stationary Ambient	Field Sample	N/A	1632	8/16/2001	0.004		0	0	0	<	0.00457	0 0	0	<	0.00457	0 0	0	<	0.00457	0	0 <	0	18993 3,860
1R-07751		5000 Highway 37 N	Clean Room	SP-17	Air	Indoor	Stationary Ambient	Field Sample	N/A	1794	8/16/2001	0.003		0	0	0	<	0.00416	0 0	0	<	0.00416	0 0	0	<	0.00416	0	0 <	0	18994 3,861
1R-07752		5000 Highway 37 N	Gate	SP-19	Air	Outdoor	Stationary Ambient	Field Sample	N/A	1644	8/16/2001	< 0.002																		18995 3,862
1R-07769		5000 Highway 37 N	Clean Room	SP-9	Air	Indoor	Stationary Ambient	Field Sample	N/A	1788	8/17/2001	0.002		0	0	0	<	0.00417	0 0	0	<	0.00417	0 0	0	<	0.00417	0	0 <	0	18996 3,863
1R-07770		5000 Highway 37 N	Property	SP-14	Air	Indoor	Stationary Ambient	Field Sample	N/A	1650	8/17/2001	0.003		0	0	0	<	0.00452	0 0	0	<	0.00452	0 0	0	<	0.00452	0	0 <	0	18997 3,864
1R-07771		5000 Highway 37 N	Clean Room	SP-17	Air	Indoor	Stationary Ambient	Field Sample	N/A	1719	8/17/2001	0.003		0	0	0	<	0.00434	0 0	0	<	0.00434	0 0	0	<	0.00434	0	0 <	0	3,865
1R-07772		5000 Highway 37 N	Gate	SP-19	Air	Outdoor	Stationary Ambient	Field Sample	N/A	1731	8/17/2001	0.003		0	0	0	<	0.00431	0 0	0	<	0.00431	0 0	0	<	0.00431	0	0 <	0	18999 3,866
1R-07773	Operate - Excavator	5000 Highway 37 N	Property	Shoulder	Air	Outdoor	Personal	Field Sample	N/A	804	8/17/2001	0.02		0	0	0	<	0.00464	0 0	0	<	0.00464	0 0	0	<	0.00464	0	0 <	0	19000 3,867
1R-07774	Operate - Excavator	5000 Highway 37 N	Property	Shoulder	Air	Outdoor	Personal	Field Sample	N/A	47	8/17/2001	0.057		0	0	0	<	0.06350	0 0	0	<	0.06350	0 0	0	<	0.06350	0	0 <	0	19006 3,873
1R-07775	Drive - Moxy	5000 Highway 37 N	Property	Shoulder	Air	Outdoor	Personal	Field Sample	N/A	683	8/17/2001	< 0.004															UNK	0 <	0	19007 3,874
1R-07776	Drive - Moxy	5000 Highway 37 N	Property	Shoulder	Air	Outdoor	Personal	Field Sample	N/A	45	8/18/2001	0.839		7	7	0		0.92851		0				0			7.00000	7	1	19008 3,875
1R-07779	Mechanic	5000 Highway 37 N	Property	Shoulder	Air	Outdoor	Personal	Field Sample	N/A	706	8/17/2001	0.074		6	2	0		0.03758	0 0	0	<	0.00470	0 0	0	<	0.00470	6.00000	2	0	19009 3,876
1R-07780	Mechanic	5000 Highway 37 N	Property	Shoulder	Air	Outdoor	Personal	Field Sample	N/A	48	8/17/2001	< 0.056		0	0	0	<	0.06218	0 0	0	<	0.06218	0 0	0	<	0.06218	0	0 <	0	19010 3,877
1R-07781	Mechanic	5000 Highway 37 N	Property	Shoulder	Air	Outdoor	Personal	Field Sample	N/A	566	8/17/2001	< 0.005		0	0	0	<	0.00527	0 0	0	<	0.00527	0 0	0	<	0.00527	0	0 <	0	19011 3,878
1R-07782	Mechanic	5000 Highway 37 N	Property	Shoulder	Air	Outdoor	Personal	Field Sample	N/A	46	8/17/2001	< 0.059		0	0	0	<	0.06488	0 0	0	<	0.06488	0 0	0	<	0.06488	0	0 <	0	19012 3,879
1R-07799		5000 Highway 37 N	Clean Room	SP-9	Air	Indoor	Stationary Ambient	Field Sample	N/A	1374	8/18/2001	0.005		1	0			0.00434									1.00000	0	0	18,880
1R-07800		5000 Highway 37 N	Property	SP-15	Air	Outdoor	Stationary Ambient	Field Sample	N/A	1395	8/18/2001	0.002		1	0			0.00428									1.00000	0	0	19021 3,888
1R-07801		5000 Highway 37 N	Clean Room	SP-17	Air	Indoor	Stationary Ambient	Field Sample	N/A	1371	8/18/2001	0.003															UNK	0 <	0	19022 3,889
1R-07802		5000 Highway 37 N	Gate	SP-19	Air	Outdoor	Stationary Ambient	Field Sample	N/A	1362	8/18/2001	< 0.053	overloaded														UNK	0 <	0	19023 3,890
1R-07821		5000 Highway 37 N	Clean Room	SP-9	Air	Indoor	Stationary Ambient	Field Sample	N/A	1755	8/20/2001	0.002															UNK	0 <	0	32425 3,891
1R-07822		5000 Highway 37 N	Property	SP-10	Air	Indoor	Stationary Ambient	Field Sample	N/A	1704	8/20/2001	0.003		0	0	0	<	0.00438	0 0	0	<	0.00438	0 0	0	<	0.00438	0	0 <	0	19025 3,892
1R-07823		5000 Highway 37 N	Clean Room	SP-17	Air	Indoor	Stationary Ambient	Field Sample	N/A	1791	8/20/2001	0.003		0	1	0		0.00417	0 0	0	<	0.00417	0 0	0	<	0.00417	0	1	0	19026 3,893
1R-07824		5000 Highway 37 N	Gate	SP-19	Air	Outdoor	Stationary Ambient	Field Sample	N/A	1620	8/20/2001	< 0.002															UNK	0 <	0	3,894
1R-07825		5000 Highway 37 N	NAFU	SP-8	Air	Outdoor	Stationary Ambient	Field Sample	N/A	1620	8/20/2001	< 0.002															UNK	0 <	0	19028 3,895
1R-07826		5000 Highway 37 N	NAFU	SP-18	Air	Outdoor	Stationary Ambient	Field Sample	N/A	1653	8/20/2001	< 0.002															UNK	0 <	0	19029 3,896
1R-07829	Operate - Bulldozer, upper level	5000 Highway 37 N	Property	Shoulder	Air	Outdoor	Personal	Field Sample	N/A	808	8/20/2001	0.41		18	33	0		0.23547		0				0			18	33	0	19031 3,898
1R-07830	Operate - Bulldozer, upper level	5000 Highway 37 N	Property	Shoulder	Air	Outdoor	Personal	Field Sample	N/A	47	8/20/2001	0.501		0	1			0.06350									0	1	0	19032 3,899
1R-07831	Decon upper level	5000 Highway 37 N	Property	Shoulder	Air	Outdoor	Personal	Field Sample	N/A	816	8/20/2001	0.065		20	14	0		0.15563		0				0			20	14	0	19036 3,903
1R-07832	Decon upper level	5000 Highway 37 N	Property	Shoulder	Air	Outdoor	Personal	Field Sample	N/A	45	8/20/2001	0.18		1	0	0		0.06632		0				0			1.00000	0	0	3,904
1R-07849		5000 Highway 37 N	Clean Room	SP-9	Air	Indoor	Stationary Ambient	Field Sample	N/A	1614	8/21/2001	< 0.002															UNK	0 <	0	19038 3,905
1R-07850		5000 Highway 37 N	Volpe Trailer	SP-11	Air	Indoor	Stationary Ambient	Field Sample	N/A	1632	8/21/2001	< 0.002															UNK	0 <	0	19039 3,906
1R-07851		5000 Highway 37 N	Clean Room	SP-17	Air	Indoor	Stationary Ambient	Field Sample	N/A	1554	8/21/2001	0.003															UNK	0 <	0	19040 3,907
1R-07852		5000 Highway 37 N	Gate	SP-19	Air	Outdoor	Stationary Ambient	Field Sample	N/A	1563	8/21/2001	< 0.002		0	0	0	<	0.00477	0 0	0	<	0.00477	0 0	0	<	0.00477	0	0 <	0	19041 3,908
1R-07853	Operate - Grader	5000 Highway 37 N	Property	Shoulder	Air	Outdoor	Personal	Field Sample	N/A	635	8/27/2001	0.107		22	12	0		0.15980		0				0			22	12	0	19043 3,910
1R-07854	Operate - Grader	5000 Highway 37 N	Property	Shoulder	Air	Outdoor	Personal	Field Sample	N/A	45	8/27/2001	0.447															UNK	0 <	0	19044 3,911
1R-07855	Operate - Bulldozer, lower level	5000 Highway 37 N	Property	Shoulder	Air	Outdoor	Personal	Field Sample	N/A	808	8/21/2001	0.057		4	9			0.06002									4.00000	9	0	19045 3,912
1R-07856	Operate - Bulldozer, lower level	5000 Highway 37 N	Property	Shoulder	Air	Outdoor	Personal	Field Sample	N/A	48	8/21/2001	< 0.056															UNK	0 <	0	19047 3,914
1R-07868	Mechanic	5000 Highway 37 N	Property	Shoulder	Air	Outdoor	Personal	Field Sample	N/A	646	8/21/2001	0.071		4	5			0.04158									4.00000	5	0	19048 3,915
1R-07869	Mechanic	5000 Highway 37 N	Property	Shoulder	Air	Outdoor	Personal	Field Sample	N/A	45	8/21/2001	0.109															UNK	0 <	0	19052 3,919
1R-07881	Mechanic	5000 Highway 37 N	Property	Shoulder	Air	Outdoor	Personal	Field Sample	N/A	422	9/18/2001	0

															AHERA / ASTM 5755															
											PCM (METHOD - NIOSH 7400)		Poisson Concentration Confidence Interval (90% Confidence Interval on Concentration)		Libby Amphiboles (LA)				Chrysotile (C)				Other Amphiboles (OA)				Total Asbestos			
Sample ID	Task	Property Group (Location)	Sample Group	Location Description (Sub Location)	Media Type	Matrix	Sample Type	Category	Pre Post Clear	Vol (air=L)/ Area (dust=cm²)	Sample Date	Fibers/CC	Filter Status Non Analyzed	Lower Bound	Upper Bound	S<Su	S>Su	Analytical Sensitivity (Air = S/cc) or (Dust = S/cm²)	Asb conc (Air = S/cc) or (Dust = S/cm²)	S<Su	S>Su	Analytical Sensitivity (Air = S/cc) or (Dust = S/cm²)	Asb conc (Air = S/cc) or (Dust = S/cm²)	S<Su	S>Su	Analytical Sensitivity (Air = S/cc) or (Dust = S/cm²)	Asb conc (Air = S/cc) or (Dust = S/cm²)	Asbestos Type Identified	S<Su	S>Su	Asb conc (Air = S/cc) or (Dust = S/cm²)
1R-07950		5000 Highway 37 N	Clean Room	SP-17	Air	Indoor	Stationary Ambient	Field Sample	N/A	1554	9/20/2001	0.023																			
1R-07951		5000 Highway 37 N	Gate	SP-19	Air	Outdoor	Stationary Ambient	Field Sample	N/A	1575	9/20/2001	0.004															UNK	0	<	0	3,937
1R-07957		5000 Highway 37 N	Property	SP-13	Air	Outdoor	Stationary Ambient	Field Sample	N/A	1617	9/20/2001	0.035		1	0	0		0.00461		0				0			1.00000	0	<	0	19087
1R-07960	Mechanic	5000 Highway 37 N	Property	Shoulder	Air	Outdoor	Personal	Field Sample	N/A	199	9/20/2001	0.038															UNK	0	<	0	3,938
1R-07961	Mechanic	5000 Highway 37 N	Property	Shoulder	Air	Outdoor	Personal	Field Sample	N/A	197	9/20/2001	0.095															UNK	0	<	0	19089 3,939
1R-07962	Drive - Volvo	5000 Highway 37 N	Property	Shoulder	Air	Outdoor	Personal	Field Sample	N/A	811	9/22/2001	0.024		3	2	0		0.02300		0				0			3.00000	2		0	19090 3,940
1R-07963		5000 Highway 37 N	Property	50' Northeast of North Corner concrete pad	Air	Outdoor	Stationary	Field Sample	N/A	1410	9/20/2001	< 0.002															UNK	0	<	0	19095 3,945
1R-07964		5000 Highway 37 N	Property	25' East of East side concrete pad	Air	Outdoor	Stationary	Field Sample	N/A	1460	9/20/2001	< 0.002		1	0			0.00409									1.00000	0		0	3,946
1R-07965		5000 Highway 37 N	Property	Center of concrete pad	Air	Outdoor	Stationary	Field Sample	N/A	1416	9/20/2001	< 0.002															UNK	0	<	0	3,947
1R-07966		5000 Highway 37 N	Property	60' Southwest of center of West side concrete pad	Air	Outdoor	Stationary	Field Sample	N/A	1380	9/20/2001	< 0.002															UNK	0	<	0	19098 3,948
1R-07967		5000 Highway 37 N	Property	60' North of North Corner of concrete pad	Air	Outdoor	Stationary	Field Sample	N/A	1410	9/20/2001	< 0.002		0	1			0.00423										1		0	19099 3,949
1R-07981		5000 Highway 37 N	Clean Room	SP-9	Air	Indoor	Stationary Ambient	Field Sample	N/A	1611	9/21/2001	0.031															UNK	0	<	0	19100 3,950
1R-07982		5000 Highway 37 N	Clean Room	SP-17	Air	Indoor	Stationary Ambient	Field Sample	N/A	1581	9/21/2001	0.039		0	1			0.00472										1		0	19101 3,951
1R-07983		5000 Highway 37 N	Gate	SP-19	Air	Outdoor	Stationary Ambient	Field Sample	N/A	1596	9/21/2001	0.006		3	1	0		0.01870		0				0			3.00000	1		0	19102 3,952
1R-07989		5000 Highway 37 N	Marcor Office	SP-14	Air	Outdoor	Stationary Ambient	Field Sample	N/A	1611	9/21/2001	0.002		1	2			0.01391									1.00000	2		0	19103 3,953
1R-07994	Administrative assistant	5000 Highway 37 N	Property	Shoulder	Air	Indoor	Personal	Field Sample	N/A	677	9/21/2001	0.137															UNK	0	<	0	19105 3,955
1R-08126		5000 Highway 37 N	Clean Room	SP-9	Air	Indoor	Stationary Ambient	Field Sample	N/A	1290	8/22/2001	0.007															UNK	0	<	0	19109 3,959
1R-08127		5000 Highway 37 N	Marcor Office	SP-12	Air	Indoor	Stationary Ambient	Field Sample	N/A	1581	8/22/2001	0.006															UNK	0	<	0	19110 3,960
1R-08128		5000 Highway 37 N	Clean Room	SP-17	Air	Indoor	Stationary Ambient	Field Sample	N/A	1587	8/22/2001	0.004															UNK	0	<	0	3,962
1R-08129		5000 Highway 37 N	Gate	SP-19	Air	Outdoor	Stationary Ambient	Field Sample	N/A	1470	8/22/2001	< 0.049	overloaded														UNK	0	<	0	19113 3,963
1R-08130	Labor - Tarping/detarping	5000 Highway 37 N	Property	Shoulder	Air	Outdoor	Personal	Field Sample	N/A	785	8/22/2001		damaged														UNK	0	<	0	19114 3,964
1R-08131	Labor - Tarping/detarping	5000 Highway 37 N	Property	Shoulder	Air	Outdoor	Personal	Field Sample	N/A	48	8/22/2001		damaged														UNK	0	<	0	19115 3,965
1R-08150		5000 Highway 37 N	Clean Room	SP-9	Air	Indoor	Stationary Ambient	Field Sample	N/A	1608	8/23/2001	0.014															UNK	0	<	0	19116 3,966
1R-08151		5000 Highway 37 N	Marcor Office	SP-13	Air	Indoor	Stationary Ambient	Field Sample	N/A	1584	8/23/2001	0.035		0	1	0		0.00471		0				0				1		0	19118 3,968
1R-08152		5000 Highway 37 N	Clean Room	SP-17	Air	Indoor	Stationary Ambient	Field Sample	N/A	1614	8/23/2001	0.038															UNK	0	<	0	19122 3,972
1R-08153		5000 Highway 37 N	Gate	SP-19	Air	Outdoor	Stationary Ambient	Field Sample	N/A	1560	8/23/2001	0.003															UNK	0	<	0	19123 3,973
1R-08154	Operate - Bulldozer, upper level	5000 Highway 37 N	Property	Shoulder	Air	Outdoor	Personal	Field Sample	N/A	821	8/23/2001	0.195		5	16	0		0.09542		0				0			5.00000	16		0	19125 3,975
1R-08155	Operate - Bulldozer, upper level	5000 Highway 37 N	Property	Shoulder	Air	Outdoor	Personal	Field Sample	N/A	45	8/23/2001	0.131															UNK	0	<	0	19126 3,976
1R-08156	Decon upper level	5000 Highway 37 N	Property	Shoulder	Air	Outdoor	Personal	Field Sample	N/A	806	8/23/2001	0.043		2	7	0		0.04166		0				0			2.00000	7		0	19127 3,977
1R-08157	Decon upper level	5000 Highway 37 N	Property	Shoulder	Air	Outdoor	Personal	Field Sample	N/A	45	8/23/2001	0.087															UNK	0	<	0	19128
1R-08161	Mechanic	5000 Highway 37 N	Property	Shoulder	Air	Outdoor	Personal	Field Sample	N/A	643	8/23/2001	0.093															UNK	0	<	0	19129 3,978
1R-08162	Mechanic	5000 Highway 37 N	Property	Shoulder	Air	Outdoor	Personal	Field Sample	N/A	45	8/23/2001	0.093															UNK	0	<	0	3,979
1R-08179		5000 Highway 37 N	Clean Room	SP-9	Air	Indoor	Stationary Ambient	Field Sample	N/A	1422	8/24/2001	< 0.002															UNK	0	<	0	19131 3,980
1R-08180		5000 Highway 37 N	Property	SP-14	Air	Indoor	Stationary Ambient	Field Sample	N/A	1434	8/24/2001	0.013															UNK	0	<	0	19133 4,182
1R-08181		5000 Highway 37 N	Clean Room	SP-17	Air	Indoor	Stationary Ambient	Field Sample	N/A	1614	8/24/2001	0.002															UNK	0	<	0	19134 4,183
1R-08182		5000 Highway 37 N	Gate	SP-19	Air	Outdoor	Stationary Ambient	Field Sample	N/A	1449	8/24/2001	< 0.002															UNK	0	<	0	4,185
1R-08183	Mechanic	5000 Highway 37 N	Property	Shoulder	Air	Outdoor	Personal	Field Sample	N/A	350	8/24/2001	0.058															UNK	0	<	0	19337 4,186
1R-08185	Water truck	5000 Highway 37 N	Property	Shoulder	Air	Outdoor	Personal	Field Sample	N/A	692	8/24/2001	< 0.004															UNK	0	<	0	19342 4,191
1R-08186	Water truck	5000 Highway 37 N	Property	Shoulder	Air	Outdoor	Personal	Field Sample	N/A	48	8/24/2001	< 0.056															UNK	0	<	0	19343 4,192
1R-08207		5000 Highway 37 N	Clean Room	SP-9	Air	Indoor	Stationary Ambient	Field Sample	N/A	1593	8/25/2001	0.009															UNK	0	<	0	19345 4,194
1R-08208		5000 Highway 37 N	Property	SP-15	Air	Indoor	Stationary Ambient	Field Sample	N/A	1536	8/25/2001	< 0.002		0	1	0		0.00486		0				0				1		0	4,195
1R-08209		5000 Highway 37 N	Clean Room	SP-17	Air	Indoor	Stationary Ambient	Field Sample	N/A	1566	8/25/2001	0.012		0	1	0		0.00381		0				0				1		0	19347 4,196
1R-08210		5000 Highway 37 N	Gate	SP-19	Air	Outdoor	Stationary Ambient	Field Sample	N/A	1584	8/25/2001	< 0.042	overloaded														UNK	0	<	0	19348 4,197
1R-08211	Drive - MT30	5000 Highway 37 N	Property	Shoulder	Air	Outdoor	Personal	Field Sample	N/A	717	8/25/2001	0.031		2	4	0		0.02775		0				0			2.00000	4		0	19349 4,198
1R-08212	Drive - MT30	5000 Highway 37 N	Property	Shoulder	Air	Outdoor	Personal	Field Sample	N/A	62	8/25/2001	< 0.043															UNK	0	<	0	19351 4,200
1R-08225		5000 Highway 37 N	Gate	SP-19	Air	Outdoor	Stationary Ambient	Field Sample	N/A	1572	8/27/2001	0.004		1	2	0		0.01424		0				0			1.00000	2		0	19355 4,204
1R-08226		5000 Highway 37 N	Property	SP-18	Air	Indoor	Stationary Ambient	Field Sample	N/A	1596	8/27/2001	< 0.002															UNK	0	<	0	19356 4,205
1R-08228		5000 Highway 37 N	Clean Room	SP-9	Air	Indoor	Stationary Ambient	Field Sample	N/A	1605	8/27/2001	0.021															UNK	0	<	0	19358 4,207
1R-08229		5000 Highway 37 N	NAFU	SP-8	Air	Outdoor	Stationary Ambient	Field Sample	N/A	1608	8/27/2001	< 0.002															UNK	0	<	0	19359 4,208
1R-08233		5000 Highway 37 N	Property	SP-10	Air	Outdoor	Stationary Ambient	Field Sample	N/A	1674	8/27/2001	0.01															UNK	0	<	0	19360 4,209
1R-08236	Operate - Bulldozer, upper level	5000 Highway 37 N	Property	Shoulder	Air	Outdoor	Personal	Field Sample	N/A	794	8/27/2001	0.177		26	22	0		0.30108		0				0			26	22		0	4,210
1R-08237	Operate - Bulldozer, upper level	5000 Highway 37 N	Property	Shoulder	Air	Outdoor	Personal	Field Sample	N/A	45	8/27/2001	0.087															UNK	0	<	0	19362 4,211
1R-08238	Decon upper level	5000 Highway 37 N	Property	Shoulder	Air	Outdoor	Personal	Field Sample	N/A	776	8/27/2001	0.155		6	13			0.08860									6.00000	13		0	19363 4,212
1R-08239	Decon upper level	5000 Highway 37 N	Property	Shoulder	Air	Outdoor	Personal	Field Sample	N/A	45	8/27/2001	0.262															UNK	0	<	0	19364 4,213
1R-08241		5000 Highway 37 N	Clean Room	SP-17	Air	Indoor	Stationary Ambient	Field Sample	N/A	1314	8/27/2001	0.025		0	1	0		0.00454		0				0				1		0	19365 4,214
1R-08242	Mechanic	5000 Highway 37 N	Property	Shoulder	Air	Outdoor	Personal	Field Sample	N/A	699	8/28/2001	0.047		0	1	0		0.00427		0				0				1		0	4,215
1R-08243	Mechanic	5000 Highway 37 N	Property	Shoulder	Air	Outdoor	Personal	Field Sample	N/A	69	8/28/2001	0.121															UNK	0	<	0	19663 4,475
1R-08245		5000 Highway 37 N	Clean Room	SP-9	Air	Indoor	Stationary Ambient	Field Sample	N/A	1638	8/28/2001	0.01															UNK	0	<	0	19668 4,480
1R-08246		5000 Highway 37 N	Volpe Trailer	SP-11	Air	Indoor	Stationary Ambient	Field Sample	N/A	1515	8/28/2001	0.026		0	1	0		0.00492		0				0				1		0	19669 4,481
1R-08250		5000 Highway 37 N	Clean Room	SP-17	Air	Indoor	Stationary Ambient	Field Sample	N/A	1626	8/28/2001	0.026															UNK	0	<	0	19671 4,483
1R-08251		5000 Highway 37 N	Gate	SP-19	Air	Outdoor	Stationary Ambient	Field Sample	N/A	1539	8/28/2001	0.002		1	0			0.00485									1.00000	0		0	19672 4,484
1R-08257	Drive - Moxy	5000 Highway 37 N	Property	Shoulder	Air	Outdoor	Personal	Field Sample	N/A	617	8/28/2001	0.024		1	2	0		0.01451		0				0			1.00000	2		0	19673 4,485
1R-08258	Drive - Moxy	5000 Highway 37 N	Property	Shoulder	Air	Outdoor	Personal	Field Sample	N/A	45	8/28/2001	< 0.06															UNK	0	<	0	4,486
1R-08272		5000 Highway 37 N	Clean Room	SP-9	Air	Outdoor	Stationary Ambient	Field Sample	N/A	1575	8/29/2001	0.017																			19675 4,487
1R-08273		5000 Highway 37 N	Property	SP-12	Air	Outdoor	Stationary Ambient	Field Sample	N/A	1524	8/29/2001	0.097																			19680 4,492
1R-08274	Mechanic	5000 Highway 37 N	Property	Shoulder	Air	Outdoor	Personal	Field Sample	N/A	724	8/29/2001	0.101																			19681 4,493
1R-08275	Mechanic	5000 Highway 37 N	Property	Shoulder	Air	Outdoor	Personal	Field Sample	N/A	46	8/29/2001	0.197																			19683 4,495
1R-08276	Wash Truck lower	5000 Highway 37 N	Property	Shoulder	Air	Outdoor	Personal	Field Sample	N/A	359	8/29/2001	0.073																			19685 4,497
1R-08277	Wash Truck lower	5000 Highway 37 N	Property	Shoulder	Air	Outdoor	Personal	Field Sample	N/A	45	8/29/2001	< 0.06																			19689 4,501
1R-08280		5000 Highway 37 N	Clean Room	SP-17	Air	Indoor	Stationary Ambient	Field Sample	N/A	1662	8/29/2001	0.024																			19690 4,502
1R-08281		5000 Highway 37 N	Gate	SP-19	Air	Outdoor	Stationary Ambient	Field Sample	N/A	1455	8/29/2001	0.004																			19691 4,503
1R-08309		5000 Highway 37 N	Gate	SP-19	Air	Outdoor	Stationary Ambient	Field Sample	N/A	1734	8/30/2001			1	0			0.00430									1.00000	0		0	19692 149,972
1R-08313		5000 Highway 37 N	Marcor Office	SP-13	Air	Indoor	Stationary Ambient	Field Sample	N/A	1758	8/30/2001																UNK	0	<	0	19693 149,973
1R-08314	Decon upper level	5000 Highway 37 N	Property	Shoulder	Air	Indoor	Personal	Field Sample	N/A	817	8/30/2001	0.485	overloaded														UNK	0		0	19694 4,506
1R-08315	Decon upper level	5000 Highway 37 N	Property	Shoulder	Air	Outdoor	Personal	Field Sample	N/A	45	8/30/2001			2	5	0		0.42205		0				0			2.00000	5		0	4,507
1R-08316		5000 Highway 37 N	Clean Room	SP-9	Air	Indoor	Stationary Ambient	Field Sample	N/A	1491	8/31/2001	0.01															UNK	0	<	0	19696 4,508
1R-08317	Operate - Bulldozer, upper level	5000 Highway 37 N	Property	Shoulder	Air	Outdoor	Personal	Field Sample	N/A	825	8/30/2001			22	29	0		0.61499		0				0			22	29	1	0	19697 4,509
1R-08318	Operate - Bulldozer, upper level	5000 Highway 37 N	Property	Shoulder	Air	Outdoor	Personal	Field Sample	N/A	45	8/30/2001			0	1	0		0.06632		0				0			0	1		0	19698 4,510
1R-08319	Wash Truck lower	5000 Highway 37 N	Property	Shoulder	Air	Outdoor	Personal	Field Sample	N/A	315	8/29/2001	0.308																			19699 4,511
1R-08333		5000 Highway 37 N	Clean Room	SP-17	Air	Indoor	Stationary Ambient	Field Sample	N/A	1515	8/31/2001	0.02															UNK	0	<	0	19700 4,512
1R-08334		5000 Highway 37 N	Gate	SP-19	Air	Outdoor	Stationary Ambient	Field Sample	N/A	1470	8/31/2001	0.002															UNK	0	<	0	19706 4,518
1R-08339		5000 Highway 37 N	Marcor Office	SP-14	Air	Outdoor	Stationary Ambient	Field Sample	N/A	1473	8/31/2001	< 0.002															UNK	0	<	0	19707 4,519
1R-08342	Tarping	5000 Highway 37 N	Property	Shoulder	Air	Outdoor	Personal	Field Sample	N/A	630	8/31/2001			5	19	0		0.12633		0				0			5.00000	19		0	19708 4,520
1R-08343	Tarping	5000 Highway 37 N	Property	Shoulder	Air	Outdoor	Personal	Field Sample	N/A	56	8/31/2001	0.123		0	3	0		0.15988		0				0			0	3		0	19709 4,521
1R-08344	Labor - flagger	5000 Highway 37 N	Property	Shoulder	Air	Outdoor	Personal	Field Sample	N/A	682	8/31/2001	< 0.004															UNK	0	<	0	19710 4,522
1R-08345	Labor - flagger	5000 Highway 37 N	Property	Shoulder	Air	Outdoor	Personal	Field Sample	N/A	47	8/31/2001	< 0.057															UNK	0	<	0	4,523
1R-08346		5000 Highway 37 N	Property	SP-10	Air	Indoor	Stationary Ambient	Field Sample	N/A	1524	9/17/2001	0.021															UNK	0	<	0	19713 4,525
1R-08347		5000 Highway 37 N	Property	SP-18	Air	Indoor	Stationary Ambient	Field Sample	N/A	1003	9/17/2001	0.003															UNK	0	<	0	19714 4,526
1R-08359		5000 Highway 37 N	Clean Room	SP-9	Air	Indoor	Stationary Ambient	Field Sample	N/A	1587	9/5/2001	0.037															UNK	0	<	0	19715 4,527
1R-08361		5000 Highway 37 N	NAFU	SP-8	Air	Outdoor	Stationary Ambient	Field Sample	N/A	1491	9/5/2001	< 0.002															UNK	0	<	0	19717 4,529
1R-08365		5000 Highway 37 N	Clean Room	SP-17	Air	Indoor	Stationary Ambient	Field Sample	N/A	1584	9/5/2001	0.021															UNK	0	<	0	19718 4,530
1R-08366		5000 Highway 37 N	Gate	SP-19	Air	Outdoor	Stationary Ambient	Field Sample	N/A	1488	9/5/2001	0.005															UNK	0	<	0	19719 4,531
1R-08370		5000 Highway 37 N	Property	SP-12	Air	Outdoor	Stationary Ambient	Field Sample	N/A	1506	9/5/2001	0.07															UNK	0	<	0	19724 4,536
1R-08371	Wash Truck lower	5000 Highway 37 N	Property	Shoulder	Air	Outdoor	Personal	Field Sample	N/A	45	9/5/2001	0.305		1	0			0.06632									1.00000	0	<	0	19725 4,537
1R-08372	Wash Truck lower	5000 Highway 37 N	Property	Shoulder	Air	Outdoor	Personal	Field Sample	N/A	802	9/5/2001	0.126															UNK	0	<	0	19726 4,538
1R-08373		5000 Highway 37 N	Clean Room	SP-9	Air	Indoor	Stationary Ambient	Field Sample	N/A	1494	9/6/2001	0.005															UNK	0	<	0	4,539
1R-08375		5000 Highway 37 N	NAFU	SP-18	Air	Outdoor	Stationary Ambient	Field Sample	N/A	1434	9/6/2001	< 0.002															UNK	0	<	0	19728 4,540
1R-08379		5000 Highway 37 N	Clean Room	SP-17	Air	Indoor	Stationary Ambient	Field Sample	N/A	1518	9/6/2001	0.004															UNK	0	<	0	19729 4,541
1R-08380		5000 Highway 37 N	Gate	SP-19	Air	Outdoor	Stationary Ambient	Field Sample	N/A	1440	9/6/2001	< 0.002															UNK	0	<	0	19730 4,542
1R-08382		5000 Highway 37 N	Property	SP-13	Air	Outdoor	Stationary Ambient	Field Sample	N/A	1455	9/6/2001	0.01		1	1	0		0.00820		0				0			1.00000	1		0	19731 4,543
1R-08394	Tarping lower level	5000 Highway 37 N	Property	Shoulder	Air	Outdoor	Personal	Field Sample	N/A	787	9/6/2001	0.006		0	1	0		0.00475		0				0				1		0	19732 4,544
1R-08395	Tarping lower level	5000 Highway 37 N	Property	Shoulder	Air	Outdoor	Personal	Field Sample	N/A	45	9/6/2001	< 0.06															UNK	0	<	0	19738 4,550
1R-08396	Operate - Bulldozer, upper level	5000 Highway 37 N	Property	Shoulder	Air	Outdoor	Personal	Field Sample	N/A	840	9/6/2001	0.046																			19739 4,551
1R-08397	Operate - Bulldozer, upper level	5000 Highway 37 N	Property	Shoulder	Air	Outdoor	Personal	Field Sample	N/A	45	9/6/2001	< 0.06															UNK	0	<	0	4,552
1R-08400		5000 Highway 37 N	Clean Room	SP-9	Air	Indoor	Stationary Ambient	Field Sample	N/A	1289	9/7/2001	0.002															UNK	0	<	0	19741 4,553
1R-08726		5000 Highway 37 N	Clean Room	SP-17	Air	Indoor	Stationary Ambient	Field Sample	N/A	1274	9/7/2001	0.004															UNK	0	<	0	19742 4,554
1R-08727		5000 Highway 37 N	Gate	SP-19	Air	Outdoor	Stationary Ambient	Field Sample	N/A	1286	9/7/2001	< 0.002															UNK	0	<	0	4,555
1R-08755		5000 Highway 37 N	Clean Room	SP-9	Air	Indoor	Stationary Ambient	Field Sample	N/A	1541	9/8/2001	< 0.002															UNK	0	<	0	19744 4,556
1R-08761		5000 Highway 37 N	Clean Room	SP-17	Air	Indoor	Stationary Ambient	Field Sample	N/A	1515	9/8/2001	0.002															UNK	0	<	0	19745 4,557
1R-08762		5000 Highway 37 N	Gate	SP-19	Air	Outdoor	Stationary Ambient	Field Sample	N/A	1461	9/8/2001	< 0.002															UNK	0	<	0	19746 4,558
1R-08764		5000 Highway 37 N	Property	SP-15	Air	Indoor	Stationary Ambient	Field Sample	N/A	1461	9/8/2001	< 0.002															UNK	0	<	0	19752 4,564
1R-08769	Drive - Volvo truck	5000 Highway 37 N	Property	Shoulder	Air	Outdoor	Personal	Field Sample	N/A	589	9/8/2001	< 0.005															UNK	0	<	0	4,565
1R-08770	Drive - Volvo truck	5000 Highway 37 N	Property	Shoulder	Air	Outdoor	Personal	Field Sample	N/A	45	9/8/2001	0.365		3	6	0		0.59690		0				0			3.00000	6	1	0	19754 4,566
1R-08781		5000 Highway 37 N	Clean Room	SP-9	Air	Indoor	Stationary Ambient	Field Sample	N/A	1581	9/10/2001	0.026		0	0	<		0.00472									0	0	<	0	19755 4,567
1R-08783		5000 Highway 37 N	NAFU	SP-18	Air	Outdoor	Stationary Ambient	Field Sample	N/A	1422	9/10/2001	< 0.002															UNK	0	<	0	19756 4,568
1R-08787		5000 Highway 37 N	Clean Room	SP-17	Air	Indoor	Stationary Ambient	Field Sample	N/A	1617	9/10/2001	0.037															UNK	0	<	0	19757 4,569
1R-08788		5000 Highway 37 N	Gate	SP-19	Air	Outdoor	Stationary Ambient	Field Sample	N/A	1593	9/10/2001	0.007		1	0			0.00468									1.00000	0		0	19758 4,570
1R-08790		5000 Highway 37 N	Property	SP-10	Air	Indoor	Stationary Ambient	Field Sample	N/A	1515	9/10/2001	0.043		0	1	0		0.00492		0				0			0	1		0	19759 4,571
1R-08791	Decon upper level	5000 Highway 37 N	Property	Shoulder	Air	Outdoor	Personal	Field Sample	N/A	786	9/10/2001	0.055		19	12	0		0.14714		0				0			19	12		0	19760 4,572
1R-08792	Decon upper level	5000 Highway 37 N	Property	Shoulder	Air	Outdoor	Personal	Field Sample	N/A	45	9/10/2001	0.251		1	4	0		0.33161		0				0			1.00000	4		0	4,578
1R-08795	Labor - flagger	5000 Highway 37 N	Property	Shoulder	Air	Outdoor	Personal	Field Sample	N/A	719	9/12/2001	0.005															UNK	0	<	0	19767 4,579
1R-08796	Labor - flagger	5000 Highway 37 N	Property	Shoulder	Air	Outdoor	Personal	Field Sample	N/A	45	9/12/2001	< 0.06															UNK	0	<	0	19768 4,580
1R-08797	Soil Sampling	5000 Highway 37 N	Property	Shoulder	Air	Outdoor	Personal	Field Sample	N/A	692	9/12/2001	0.006		1	2			0.01438									1.00000	2		0	19769 4,581

											PCM (METHOD - NIOSH 7400)		AHERA / ASTM 5755																				
														Poisson Concentration Confidence Interval (90% Confidence Interval on Concentration)	Libby Amphiboles (LA)				Chrysotile (C)				Other Amphiboles (OA)				Total Asbestos			
Sample ID	Task	Property Group (Location)	Sample Group	Location Description (Sub Location)	Media Type	Matrix	Sample Type	Category	Pre Post Clear	Vol (air=L)/ Area (dust=cm²)	Sample Date	Fibers/CC	Filter Status Non Analyzed	Lower Bound	Upper Bound	S<Su	S>Su	Analytical Sensitivity (Air = S/cc) or (Dust = S/cm²)	Asb conc (Air = S/cc) or (Dust = S/cm²)	S<Su	S>Su	Analytical Sensitivity (Air = S/cc) or (Dust = S/cm²)	Asb conc (Air = S/cc) or (Dust = S/cm²)	S<Su	S>Su	Analytical Sensitivity (Air = S/cc) or (Dust = S/cm²)	Asb conc (Air = S/cc) or (Dust = S/cm²)	Asbestos Type Identified	S<Su	S>Su	Asb conc (Air = S/cc) or (Dust = S/cm²)
1R-08798	Soil Sampling	5000 Highway 37 N	Property	Shoulder	Air	Outdoor	Personal	Field Sample	N/A	45	9/12/2001	0.131																					
1R-09215		5000 Highway 37 N	Clean Room	SP-9	Air	Indoor	Stationary Ambient	Field Sample	N/A	1530	9/11/2001	0.042															UNK	0	0	<	0	19770	4,582
1R-09220		5000 Highway 37 N	Clean Room	SP-17	Air	Indoor	Stationary Ambient	Field Sample	N/A	1542	9/11/2001	0.032															UNK	0	0	<	0	19773	4,585
1R-09221		5000 Highway 37 N	Gate	SP-19	Air	Outdoor	Stationary Ambient	Field Sample	N/A	1485	9/11/2001	0.036															UNK	0	0	<	0	19774	4,586
1R-09223		5000 Highway 37 N	Volpe Trailer	SP-11	Air	Indoor	Stationary Ambient	Field Sample	N/A	1410	9/11/2001	0.014															UNK	0	0	<	0	19780	4,592
1R-09224	Drive - Moxy	5000 Highway 37 N	Property	Shoulder	Air	Outdoor	Personal	Field Sample	N/A	45	9/11/2001	0.065															UNK	0	0	<	0	19781	4,593
1R-09225	Drive - Moxy	5000 Highway 37 N	Property	Shoulder	Air	Outdoor	Personal	Field Sample	N/A	750	9/11/2001	0.007															UNK	0	0	<	0	19782	4,594
1R-09230		5000 Highway 37 N	Clean Room	SP-9	Air	Indoor	Stationary Ambient	Field Sample	N/A	1545	9/12/2001	0.006															UNK	0	0	<	0	19783	4,595
1R-09236		5000 Highway 37 N	Clean Room	SP-17	Air	Indoor	Stationary Ambient	Field Sample	N/A	1542	9/12/2001	0.008															UNK	0	0	<	0		4,596
1R-09237		5000 Highway 37 N	Gate	SP-19	Air	Outdoor	Stationary Ambient	Field Sample	N/A	1455	9/12/2001	0.009															UNK	0	0	<	0	31751	4,597
1R-09239		5000 Highway 37 N	Marcor Office	SP-12	Air	Indoor	Stationary Ambient	Field Sample	N/A	1512	9/12/2001	0.01															UNK	0	0	<	0	19786	4,598
1R-09274		5000 Highway 37 N	Clean Room	SP-17	Air	Indoor	Stationary Ambient	Field Sample	N/A	1611	9/13/2001	0.022		1	0			0.00463										1.00000	0	0	<	0	19787	4,599
1R-09278		5000 Highway 37 N	Clean Room	SP-9	Air	Indoor	Stationary Ambient	Field Sample	N/A	1617	9/13/2001	0.022															UNK	0	0	<	0	19788	4,600
1R-09280		5000 Highway 37 N	Gate	SP-19	Air	Outdoor	Stationary Ambient	Field Sample	N/A	1521	9/13/2001	0.007		1	1	0		0.00981		0				0				1.00000	1	0		0	19789	4,601
1R-09281	Decon upper level	5000 Highway 37 N	Property	Shoulder	Air	Outdoor	Personal	Field Sample	N/A	772	9/13/2001	0.153		13	12	0		0.12097		0				0				13	12	0		0	19790	4,602
1R-09282	Decon upper level	5000 Highway 37 N	Property	Shoulder	Air	Outdoor	Personal	Field Sample	N/A	45	9/13/2001	0.104		0	2	0		0.13264	0 0	0	<	0.06632	0 0	0	<	0.06632		0	2	0		0	19791	4,603
1R-09283	Operate - Bulldozer	5000 Highway 37 N	Property	Shoulder	Air	Outdoor	Personal	Field Sample	N/A	851	9/13/2001	0.214		16	29	0		0.19727	0 0	0	<	0.00438	0 0	0	<	0.00438		16	29	0		0	19792	4,604
1R-09284	Operate - Bulldozer	5000 Highway 37 N	Property	Shoulder	Air	Outdoor	Personal	Field Sample	N/A	50	9/13/2001	0.412															UNK	0	0	<	0	19793	4,610
1R-09287	Tarping.	5000 Highway 37 N	Property	Shoulder	Air	Outdoor	Personal	Field Sample	N/A	743	9/12/2001	0.006		5	3			0.03571										5.00000	3	0		0	19800	4,611
1R-09288	Tarping	5000 Highway 37 N	Property	Shoulder	Air	Outdoor	Personal	Field Sample	N/A	45	9/12/2001	0.065															UNK	0	0	<	0	19801	4,612
1R-09301		5000 Highway 37 N	Clean Room	SP-9	Air	Indoor	Stationary Ambient	Field Sample	N/A	1617	9/14/2001	0.022															UNK	0	0	<	0	19802	4,613
1R-09302		5000 Highway 37 N	Clean Room	SP-17	Air	Indoor	Stationary Ambient	Field Sample	N/A	1626	9/14/2001	0.035															UNK	0	0	<	0	19803	4,614
1R-09303		5000 Highway 37 N	Gate	SP-19	Air	Outdoor	Stationary Ambient	Field Sample	N/A	1368	9/14/2001	0.007		1	1	0		0.01091		0				0				1.00000	1	0		0	19804	4,615
1R-09309		5000 Highway 37 N	Marcor Office	SP-14	Air	Outdoor	Stationary Ambient	Field Sample	N/A	1641	9/14/2001	0.005															UNK	0	0	<	0	19805	4,616
1R-09310	Operate - Excavator	5000 Highway 37 N	Property	Shoulder	Air	Outdoor	Personal	Field Sample	N/A	760	9/15/2001	0.005		3	3	0		0.02949		0				0				3.00000	3	0		0	19806	4,617
1R-09311	Operate - Excavator	5000 Highway 37 N	Property	Shoulder	Air	Outdoor	Personal	Field Sample	N/A	45	9/15/2001	< 0.06		1	0			0.06632										1.00000	0	0		0	19807	4,618
1R-09312	Wash Truck lower	5000 Highway 37 N	Property	Shoulder	Air	Outdoor	Personal	Field Sample	N/A	743	9/14/2001	0.05		2	8	0		0.04463		0				0				2.00000	8	0		0	4,619
1R-09313	Wash Truck lower	5000 Highway 37 N	Property	Shoulder	Air	Outdoor	Personal	Field Sample	N/A	45	9/14/2001	< 0.06															UNK	0	0	<	0	19814	4,625
1R-09317	Mechanic	5000 Highway 37 N	Property	Shoulder	Air	Outdoor	Personal	Field Sample	N/A	185	9/13/2001	0.088															UNK	0	0	<	0	19815	4,626
1R-09318	Mechanic - driveline, rear differential	5000 Highway 37 N	Property	Shoulder	Air	Outdoor	Personal	Field Sample	N/A	159	9/14/2001	0.278		5	7	0		0.22524		0				0				5.00000	7	0		0	19816	4,627
1R-09321	Mechanic - driveline, rear differential TWA-1	5000 Highway 37 N	Property	Shoulder	Air	Outdoor	Personal	Field Sample	N/A	120	9/14/2001	0.131															UNK	0	0	<	0	19817	4,628
1R-09331		5000 Highway 37 N	Clean Room	SP-9	Air	Indoor	Stationary Ambient	Field Sample	N/A	1575	9/15/2001	< 0.002															UNK	0	0	<	0	19818	4,629
1R-09332		5000 Highway 37 N	Clean Room	SP-17	Air	Indoor	Stationary Ambient	Field Sample	N/A	1587	9/15/2001	< 0.002															UNK	0	0	<	0	19819	4,630
1R-09333		5000 Highway 37 N	Gate	SP-19	Air	Outdoor	Stationary Ambient	Field Sample	N/A	1494	9/15/2001	0.003															UNK	0	0	<	0		4,631
1R-09339		5000 Highway 37 N	Property	SP-15	Air	Outdoor	Stationary Ambient	Field Sample	N/A	1359	9/15/2001	< 0.002															UNK	0	0	<	0	19821	4,632
1R-09340	Drive - Truck	5000 Highway 37 N	Property	Shoulder	Air	Outdoor	Personal	Field Sample	N/A	747	9/15/2001	0.005		0	3	0		0.01498		0				0				0	3	0		0	19822	4,633
1R-09341	Drive - Truck	5000 Highway 37 N	Property	Shoulder	Air	Outdoor	Personal	Field Sample	N/A	45	9/15/2001	< 0.06															UNK	0	0	<	0	19823	4,634
1R-09344	Mechanic - driveline, rear differential	5000 Highway 37 N	Property	Shoulder	Air	Outdoor	Personal	Field Sample	N/A	128	9/14/2001	0.138															UNK	0	0	<	0	19829	4,640
1R-09345	Mechanic - driveline, rear differential	5000 Highway 37 N	Property	Shoulder	Air	Outdoor	Personal	Field Sample	N/A	113	9/14/2001	0.076															UNK	0	0	<	0	19830	4,641
1R-09346		5000 Highway 37 N	Clean Room	SP-9	Air	Indoor	Stationary Ambient	Field Sample	N/A	1712	9/17/2001	0.041															UNK	0	0	<	0		4,642
1R-09347		5000 Highway 37 N	Clean Room	SP-17	Air	Indoor	Stationary Ambient	Field Sample	N/A	1718	9/17/2001	0.029		0	1			0.00434										0	1	0		0	19832	4,643
1R-09348		5000 Highway 37 N	Gate	SP-19	Air	Outdoor	Stationary Ambient	Field Sample	N/A	1569	9/17/2001	0.014															UNK	0	0	<	0	19833	4,644
1R-09354	Mechanic	5000 Highway 37 N	Property	Shoulder	Air	Outdoor	Personal	Field Sample	N/A	407	9/18/2001	0.065															UNK	0	0	<	0	19834	4,645
1R-09355	Operate - Bulldozer, upper level	5000 Highway 37 N	Property	Shoulder	Air	Outdoor	Personal	Field Sample	N/A	859	9/17/2001	0.369		11	29	0		0.19877		0				0				11	29	0		0	19835	4,646
1R-09358	Operate - Bulldozer, upper level	5000 Highway 37 N	Property	Shoulder	Air	Outdoor	Personal	Field Sample	N/A	47	9/17/2001	0.25		2	0	0		0.12700		0				0				2.00000	0	0		0	19836	4,647
1R-09360		5000 Highway 37 N	NAFU	SP-8	Air	Outdoor	Stationary Ambient	Field Sample	N/A	1553	9/17/2001	0.005															UNK	0	0	<	0	19837	4,648
1R-09379		5000 Highway 37 N	Clean Room	SP-9	Air	Indoor	Stationary Ambient	Field Sample	N/A	1560	9/22/2001	0.027															UNK	0	0	<	0	19842	4,653
1R-09380		5000 Highway 37 N	Clean Room	SP-17	Air	Indoor	Stationary Ambient	Field Sample	N/A	1560	9/22/2001	0.023															UNK	0	0	<	0	19843	4,654
1R-09381		5000 Highway 37 N	Gate	SP-19	Air	Outdoor	Stationary Ambient	Field Sample	N/A	1560	9/22/2001	0.003															UNK	0	0	<	0		4,655
1R-09387		5000 Highway 37 N	Property	SP-15	Air	Outdoor	Stationary Ambient	Field Sample	N/A	1524	9/22/2001	0.005															UNK	0	0	<	0	19845	4,656
1R-09401	Drive - Volvo	5000 Highway 37 N	Property	Shoulder	Air	Outdoor	Personal	Field Sample	N/A	45	9/22/2001	0.065															UNK	0	0	<	0	19846	4,657
1R-09402		5000 Highway 37 N	NAFU	SP-8	Air	Outdoor	Stationary Ambient	Field Sample	N/A	1500	9/24/2001	< 0.002		1	0			0.00497										1.00000	0	0		0	19847	4,658
1R-09403		5000 Highway 37 N	Clean Room	SP-9	Air	Indoor	Stationary Ambient	Field Sample	N/A	1536	9/24/2001	0.027															UNK	0	0	<	0	19848	4,659
1R-09404		5000 Highway 37 N	Property	SP-10	Air	Indoor	Stationary Ambient	Field Sample	N/A	1539	9/24/2001	0.014															UNK	0	0	<	0	19849	4,660
1R-09405		5000 Highway 37 N	Clean Room	SP-17	Air	Indoor	Stationary Ambient	Field Sample	N/A	1314	9/24/2001	0.029															UNK	0	0	<	0	19850	4,661
1R-09406		5000 Highway 37 N	NAFU	SP-18	Air	Outdoor	Stationary Ambient	Field Sample	N/A	1542	9/24/2001	0.002															UNK	0	0	<	0	19851	4,662
1R-09407		5000 Highway 37 N	Gate	SP-19	Air	Outdoor	Stationary Ambient	Field Sample	N/A	1533	9/24/2001	0.009		2	0			0.00973										2.00000	0	0		0	19852	4,663
1R-09415	Decon upper level	5000 Highway 37 N	Property	Shoulder	Air	Outdoor	Personal	Field Sample	N/A	809	9/24/2001	0.151		12	24			0.16642										12	24	0		0	19853	4,664
1R-09416	Decon upper level	5000 Highway 37 N	Property	Shoulder	Air	Outdoor	Personal	Field Sample	N/A	51	9/24/2001	0.269		2	2	0		0.23408		0				0				2.00000	2	0		0	19854	4,665
1R-09417	Operate - Bulldozer, upper level	5000 Highway 37 N	Property	Shoulder	Air	Outdoor	Personal	Field Sample	N/A	868	9/24/2001	0.151		9	16			0.12337										9.00000	16	0		0	19855	4,666
1R-09418	Operate - Bulldozer, upper level	5000 Highway 37 N	Property	Shoulder	Air	Outdoor	Personal	Field Sample	N/A	56	9/24/2001	0.101															UNK	0	0	<	0	19856	4,667
1R-09431		5000 Highway 37 N	Clean Room	SP-9	Air	Indoor	Stationary Ambient	Field Sample	N/A	1524	9/25/2001	0.015															UNK	0	0	<	0	19857	4,668
1R-09432		5000 Highway 37 N	Volpe Trailer	SP-11	Air	Indoor	Stationary Ambient	Field Sample	N/A	1521	9/25/2001	0.013															UNK	0	0	<	0		4,674
1R-09434		5000 Highway 37 N	Gate	SP-19	Air	Outdoor	Stationary Ambient	Field Sample	N/A	1527	9/25/2001	0.003		4	0			0.01954										4.00000	0	0		0	19864	4,675
1R-09441	Drive - Moxy	5000 Highway 37 N	Property	Shoulder	Air	Outdoor	Personal	Field Sample	N/A	638	9/25/2001	0.101		10	3	0		0.06081		0				0				10.00000	3	0		0		4,676
1R-09442	Drive - Moxy	5000 Highway 37 N	Property	Shoulder	Air	Outdoor	Personal	Field Sample	N/A	54	9/25/2001	0.241															UNK	0	0	<	0	19866	4,677
1R-09443	Operate - Bulldozer, lower level	5000 Highway 37 N	Property	Shoulder	Air	Outdoor	Personal	Field Sample	N/A	749	9/25/2001	0.061		0	1	0		0.00498		0				0				0	1	0		0	19867	4,678
1R-09444	Operate - Bulldozer, lower level	5000 Highway 37 N	Property	Shoulder	Air	Outdoor	Personal	Field Sample	N/A	51	9/25/2001	0.072															UNK	0	0	<	0	19868	4,679
1R-09447	Decon upper level	5000 Highway 37 N	Property	Shoulder	Air	Outdoor	Personal	Field Sample	N/A	738	9/25/2001	0.152	overloaded														UNK	0	0		0	19869	4,680
1R-09448	Decon upper level	5000 Highway 37 N	Property	Shoulder	Air	Outdoor	Personal	Field Sample	N/A	50	9/25/2001	0.417		6	4	0		0.59690		0				0				6.00000	4	1		0	19870	4,681
1R-09450		5000 Highway 37 N	Perimeter	SP-21	Air	Outdoor	Stationary Perimeter	Field Sample	N/A	1284	9/26/2001	< 0.002															UNK	0	0	<	0	19871	4,682
1R-09451		5000 Highway 37 N	Perimeter	SP-22	Air	Outdoor	Stationary Perimeter	Field Sample	N/A	1287	9/26/2001	< 0.002															UNK	0	0	<	0	19872	4,683
1R-09452		5000 Highway 37 N	Clean Room	SP-9	Air	Indoor	Stationary Ambient	Field Sample	N/A	1366	9/26/2001	0.012															UNK	0	0	<	0	19873	4,684
1R-09453		5000 Highway 37 N	Marcor Office	SP-12	Air	Indoor	Stationary Ambient	Field Sample	N/A	1369	9/26/2001	0.029		0	1	0		0.00436		0				0				0	1	0		0	19874	4,685
1R-09454		5000 Highway 37 N	Clean Room	SP-17	Air	Indoor	Stationary Ambient	Field Sample	N/A	1380	9/26/2001	0.006		0	1	0		0.00433		0				0				0	1	0		0	19875	4,686
1R-09455		5000 Highway 37 N	Gate	SP-19	Air	Outdoor	Stationary Ambient	Field Sample	N/A	1368	9/26/2001	< 0.002															UNK	0	0	<	0	19876	4,687
1R-09461	Wash Truck lower	5000 Highway 37 N	Property	Shoulder	Air	Outdoor	Personal	Field Sample	N/A	767	9/26/2001	0.198	overloaded														UNK	0	0		0	19877	4,688
1R-09462	Wash Truck lower	5000 Highway 37 N	Property	Shoulder	Air	Outdoor	Personal	Field Sample	N/A	54	9/26/2001	0.091															UNK	0	0	<	0	19878	4,689
1R-09463	ID wheel end gate	5000 Highway 37 N	Property	Shoulder	Air	Outdoor	Personal	Field Sample	N/A	779	9/26/2001	0.009		1	0	0		0.00479		0				0				1.00000	0	0		0	19883	4,694
1R-09464	ID wheel end gate	5000 Highway 37 N	Property	Shoulder	Air	Outdoor	Personal	Field Sample	N/A	51	9/26/2001	< 0.053		0	0		<	0.05852										0	0	<	0	19884	4,695
1R-09465	Operate - Grader	5000 Highway 37 N	Property	Shoulder	Air	Outdoor	Personal	Field Sample	N/A	770	9/26/2001	0.006															UNK	0	0	<	0	19885	4,696
1R-09466	Operate - Grader	5000 Highway 37 N	Property	Shoulder	Air	Outdoor	Personal	Field Sample	N/A	50	9/26/2001	< 0.054															UNK	0	0	<	0		4,697
1R-09478		5000 Highway 37 N	Clean Room	SP-9	Air	Indoor	Stationary Ambient	Field Sample	N/A	1587	9/27/2001	0.037															UNK	0	0	<	0	19887	4,698
1R-09479		5000 Highway 37 N	Marcor Office	SP-13	Air	Indoor	Stationary Ambient	Field Sample	N/A	1488	9/27/2001	0.06		1	0	0		0.00401		0				0				1.00000	0	0		0	19888	4,699
1R-09480		5000 Highway 37 N	Clean Room	SP-17	Air	Indoor	Stationary Ambient	Field Sample	N/A	1440	9/27/2001	0.023															UNK	0	0	<	0	19889	4,700
1R-09481		5000 Highway 37 N	Gate	SP-19	Air	Outdoor	Stationary Ambient	Field Sample	N/A	1575	9/27/2001		overloaded														UNK	0	0		0	19890	4,701
1R-09487		5000 Highway 37 N	Perimeter	SP-21	Air	Outdoor	Stationary Perimeter	Field Sample	N/A	1437	9/27/2001	< 0.002															UNK	0	0	<	0		4,702
1R-09488		5000 Highway 37 N	Perimeter	SP-22	Air	Outdoor	Stationary Perimeter	Field Sample	N/A	1425	9/27/2001	0.002															UNK	0	0	<	0		4,703
1R-09489	Decon upper level	5000 Highway 37 N	Property	Shoulder	Air	Indoor	Personal	Field Sample	N/A	799	9/27/2001	0.103		6	7	0		0.06070		0				0				6.00000	7	0		0	19893	4,704
1R-09490	Decon upper level	5000 Highway 37 N	Property	Shoulder	Air	Indoor	Personal	Field Sample	N/A	63	9/27/2001	0.129															UNK	0	0	<	0		4,705
1R-09493	Operate - Bulldozer, upper level	5000 Highway 37 N	Property	Shoulder	Air	Outdoor	Personal	Field Sample	N/A	843	9/27/2001	0.036		2	1	0		0.01329		0				0				2.00000	1	0		0	19900	4,711
1R-09494	Operate - Bulldozer, upper level	5000 Highway 37 N	Property	Shoulder	Air	Outdoor	Personal	Field Sample	N/A	54	9/27/2001	0.059		0	1			0.05527										0	1	0		0	19901	4,712
1R-09519		5000 Highway 37 N	Clean Room	SP-9	Air	Indoor	Stationary Ambient	Field Sample	N/A	1707	9/28/2001	0.027															UNK	0	0	<	0		4,713
1R-09521		5000 Highway 37 N	Clean Room	SP-17	Air	Indoor	Stationary Ambient	Field Sample	N/A	1449	9/28/2001	0.026															UNK	0	0	<	0	19903	4,714
1R-09522		5000 Highway 37 N	Gate	SP-19	Air	Outdoor	Stationary Ambient	Field Sample	N/A	1494	9/28/2001	< 0.002															UNK	0	0	<	0	19904	4,715
1R-09528		5000 Highway 37 N	Perimeter	SP-21	Air	Outdoor	Stationary Perimeter	Field Sample	N/A	1381	9/28/2001	< 0.002															UNK	0	0	<	0	19905	4,716
1R-09529		5000 Highway 37 N	Perimeter	SP-22	Air	Outdoor	Stationary Perimeter	Field Sample	N/A	1404	9/28/2001	0.004															UNK	0	0	<	0	19906	4,717
1R-09532	Water truck	5000 Highway 37 N	Property	Shoulder	Air	Outdoor	Personal	Field Sample	N/A	488	9/28/2001	0.05															UNK	0	0	<	0	19907	4,718
1R-09536	Operate - Bulldozer, upper level	5000 Highway 37 N	Property	Shoulder	Air	Outdoor	Personal	Field Sample	N/A	793	9/28/2001	0.045		5	1	0		0.02823		0				0				5.00000	1	0		0	19908	4,719
1R-09537	Operate - Bulldozer, upper level	5000 Highway 37 N	Property	Shoulder	Air	Outdoor	Personal	Field Sample	N/A	51	9/28/2001	0.059															UNK	0	0	<	0	19909	4,720
1R-09540		5000 Highway 37 N	Clean Room	SP-9	Air	Indoor	Stationary Ambient	Field Sample	N/A	1470	9/29/2001	< 0.002															UNK	0	0	<	0	19910	4,721
1R-09542		5000 Highway 37 N	Clean Room	SP-17	Air	Indoor	Stationary Ambient	Field Sample	N/A	1521	9/29/2001	< 0.002															UNK	0	0	<	0	19916	4,727
1R-09543		5000 Highway 37 N	Gate	SP-19	Air	Outdoor	Stationary Ambient	Field Sample	N/A	1473	9/29/2001	< 0.002															UNK	0	0	<	0	19917	4,728
1R-09549		5000 Highway 37 N	Perimeter	SP-21	Air	Outdoor	Stationary Perimeter	Field Sample	N/A	1569	9/29/2001	0.008															UNK	0	0	<	0	19918	4,729
1R-09550		5000 Highway 37 N	Perimeter	SP-22	Air	Outdoor	Stationary Perimeter	Field Sample	N/A	1566	9/29/2001	0.002															UNK	0	0	<	0	19919	4,730
1R-09553	Decon upper level	5000 Highway 37 N	Property	Shoulder	Air	Outdoor	Personal	Field Sample	N/A	770	9/29/2001	0.062		13	7	0		0.09690		0				0				13	7	0		0	19920	149,974
1R-09554	Decon upper level	5000 Highway 37 N	Property	Shoulder	Air	Outdoor	Personal	Field Sample	N/A	57	9/29/2001	0.095		4	0			0.20944										4.00000	0	0		0	19921	4,732
1R-09555	Drive - Cat #17	5000 Highway 37 N	Property	Shoulder	Air	Outdoor	Personal	Field Sample	N/A	388	9/29/2001	0.013		3	3	0		0.04615		0				0				3.00000	3	0		0		4,733
1R-09557	Operate - Bulldozer, upper level	5000 Highway 37 N	Property	Shoulder	Air	Outdoor	Personal	Field Sample	N/A	781	9/29/2001	0.028		1	6	0		0.03344		0				0				1.00000	6	0		0	19923	4,734
1R-09558	Operate - Bulldozer, upper level	5000 Highway 37 N	Property	Shoulder	Air	Outdoor	Personal	Field Sample	N/A	56	9/29/2001	0.534		1	3	0		0.21318		0				0				1.00000	3	0		0	19924	4,735
1R-09572	Drive - Volvo	5000 Highway 37 N	Property	Shoulder	Air	Outdoor	Personal	Field Sample	N/A	747	9/29/2001	0.009		3	2	0		0.02497		0				0				3.00000	2	0		0	19925	4,736
1R-09573	Drive - Volvo	5000 Highway 37 N	Property	Shoulder	Air	Outdoor	Personal	Field Sample	N/A	51	9/29/2001	0.399															UNK	0	0	<	0	19926	4,737
1R-09587		5000 Highway 37 N	Clean Room	SP-9	Air	Indoor	Stationary Ambient	Field Sample	N/A	1410	10/1/2001	0.033															UNK	0	0	<	0	19927	4,738
1R-09588		5000 Highway 37 N	NAFU	SP-8	Air	Outdoor	Stationary Ambient	Field Sample	N/A	1362	10/1/2001	< 0.002															UNK	0	0	<	0	19928	4,739
1R-09589		5000 Highway 37 N	Property	SP-10	Air	Indoor	Stationary Ambient	Field Sample	N/A	1221	10/1/2001	0.056		2	2	0		0.01955		0				0				2.00000	2	0		0	19929	4,740

												PCM (METHOD - NIOSH 7400)		AHERA / ASTM 5755																			
														Poisson Concentration Confidence Interval (90% Confidence Interval on Concentration)		Libby Amphiboles (LA)				Chrysotile (C)				Other Amphiboles (OA)				Total Asbestos			
Sample ID	Task	Property Group (Location)	Sample Group	Location Description (Sub Location)	Media Type	Matrix	Sample Type	Category	Pre Post Clear	Vol (air=L)/ Area (dust=cm²)	Sample Date	Fibers/CC	Filter Status Non Analyzed	Lower Bound	Upper Bound	S<Su	S>Su	Analytical Sensitivity (Air = S/cc) or (Dust = S/cm²)	Asb conc (Air = S/cc) or (Dust = S/cm²)	S<Su	S>Su	Analytical Sensitivity (Air = S/cc) or (Dust = S/cm²)	Asb conc (Air = S/cc) or (Dust = S/cm²)	S<Su	S>Su	Analytical Sensitivity (Air = S/cc) or (Dust = S/cm²)	Asb conc (Air = S/cc) or (Dust = S/cm²)	Asbestos Type Identified	S<Su	S>Su	Asb conc (Air = S/cc) or (Dust = S/cm²)
1R-09604	Operate - Bulldozer, upper level	5000 Highway 37 N	Property	Shoulder	Air	Outdoor	Personal	Field Sample	N/A	775	10/1/2001	0.16		13	11	0		0.11553		0				0			13		11	0	19942	4,753
1R-09605	Operate - Bulldozer, upper level	5000 Highway 37 N	Property	Shoulder	Air	Outdoor	Personal	Field Sample	N/A	74	10/1/2001	0.249		0	2	0		0.08066		0				0			0		2	0	19943	4,754
1R-09606	Mechanic	5000 Highway 37 N	Property	Shoulder	Air	Outdoor	Personal	Field Sample	N/A	330	10/1/2001	0.114															UNK	0		0 <	19944	4,755
1R-09608		5000 Highway 37 N	Perimeter	SP-25	Air	Outdoor	Stationary Perimeter	Field Sample	N/A	1305	10/1/2001	0.003		0	1	0		0.00457		0				0			0		1	0		4,756
1R-09622		5000 Highway 37 N	Clean Room	SP-9	Air	Indoor	Stationary Ambient	Field Sample	N/A	1386	10/2/2001	0.021		1	0			0.00431											1.00000	0	19946	4,757
1R-09623		5000 Highway 37 N	Maircor Office	SP-12	Air	Indoor	Stationary Ambient	Field Sample	N/A	1344	10/2/2001	0.022		1	0			0.00444											1.00000	0	19947	4,758
1R-09624		5000 Highway 37 N	Clean Room	SP-17	Air	Indoor	Stationary Ambient	Field Sample	N/A	1386	10/2/2001	0.01															UNK	0		0 <	19948	4,759
1R-09625		5000 Highway 37 N	Gate	SP-19	Air	Outdoor	Stationary Perimeter	Field Sample	N/A	1500	10/2/2001	< 0.002															UNK	0		0 <	19949	4,760
1R-09626		5000 Highway 37 N	Perimeter	SP-21	Air	Outdoor	Stationary Perimeter	Field Sample	N/A	1290	10/2/2001	0.002															UNK	0		0 <	19950	4,761
1R-09627		5000 Highway 37 N	Perimeter	SP-22	Air	Outdoor	Stationary Perimeter	Field Sample	N/A	1299	10/2/2001	< 0.002															UNK	0		0 <	19951	4,762
1R-09628		5000 Highway 37 N	Perimeter	SP-25	Air	Outdoor	Stationary Perimeter	Field Sample	N/A	1338	10/2/2001	< 0.002		1	0			0.00446											1.00000	0	19952	120,147
1R-09634	Mechanic	5000 Highway 37 N	Property	Shoulder	Air	Outdoor	Personal	Field Sample	N/A	151	10/2/2001	0.216		1	1	0		0.03953		0				0					1.00000	1	19953	4,764
1R-09636	Operate - Grader	5000 Highway 37 N	Property	Shoulder	Air	Outdoor	Personal	Field Sample	N/A	382	10/2/2001	0.051		14	7	0		0.16407		0				0					14	7	19954	149,975
1R-09637	Operate - Grader	5000 Highway 37 N	Property	Shoulder	Air	Outdoor	Personal	Field Sample	N/A	53	10/2/2001	< 0.051															UNK	0		0 <	19955	4,766
1R-09639	Operate - Bulldozer, lower level	5000 Highway 37 N	Property	Shoulder	Air	Outdoor	Personal	Field Sample	N/A	374	10/2/2001	0.209		28	32	0		0.47880		0				0			28		32	0		4,767
1R-09640	Operate - Bulldozer, lower level	5000 Highway 37 N	Property	Shoulder	Air	Outdoor	Personal	Field Sample	N/A	53	10/2/2001	0.074		0	0	<		0.05631											0	0 <	19957	4,768
1R-09642		5000 Highway 37 N	Clean Room	SP-9	Air	Indoor	Stationary Ambient	Field Sample	N/A	1524	10/3/2001	0.04															UNK	0		0 <	19962	4,773
1R-09644		5000 Highway 37 N	Clean Room	SP-17	Air	Indoor	Stationary Ambient	Field Sample	N/A	1368	10/3/2001	0.033		0	2			0.00873											0	2	19963	4,774
1R-09645		5000 Highway 37 N	Gate	SP-19	Air	Outdoor	Stationary Ambient	Field Sample	N/A	1488	10/3/2001		overloaded														UNK	0		0	19964	4,775
1R-09646		5000 Highway 37 N	Perimeter	SP-21	Air	Outdoor	Stationary Perimeter	Field Sample	N/A	1392	10/3/2001		overloaded														UNK	0		0	19965	4,776
1R-09647		5000 Highway 37 N	Perimeter	SP-22	Air	Outdoor	Stationary Perimeter	Field Sample	N/A	1392	10/3/2001	0.013		1	1	0		0.00858		0				0					1.00000	1	19966	4,777
1R-09648		5000 Highway 37 N	Perimeter	SP-25	Air	Outdoor	Stationary Perimeter	Field Sample	N/A	1512	10/3/2001		overloaded														UNK	0		0	19967	4,778
1R-09654	Wash Truck lower	5000 Highway 37 N	Property	Shoulder	Air	Outdoor	Personal	Field Sample	N/A	778	10/3/2001	0.048		6	4	0		0.04795		0				0					6.00000	4	19968	4,779
1R-09655	Wash Truck lower	5000 Highway 37 N	Property	Shoulder	Air	Outdoor	Personal	Field Sample	N/A	53	10/3/2001	0.171															UNK	0		0 <	19969	4,780
1R-09671	Operate - Bulldozer, lower level	5000 Highway 37 N	Property	Shoulder	Air	Outdoor	Personal	Field Sample	N/A	360	10/2/2001	< 0.008															UNK	0		0 <	19975	136,541
1R-09685		5000 Highway 37 N	Clean Room	SP-9	Air	Indoor	Stationary Ambient	Field Sample	N/A	1692	10/4/2001	0.019		0	1	0		0.00441		0				0					0	1	19976	120,149
1R-09686		5000 Highway 37 N	Maircor Office	SP-13	Air	Indoor	Stationary Ambient	Field Sample	N/A	1593	10/4/2001	0.03		1	0			0.00468											1.00000	0	19977	136,542
1R-09687		5000 Highway 37 N	Clean Room	SP-17	Air	Indoor	Stationary Ambient	Field Sample	N/A	1382	10/4/2001	0.042															UNK	0		0 <	19978	120,151
1R-09688		5000 Highway 37 N	Gate	SP-19	Air	Outdoor	Stationary Ambient	Field Sample	N/A	1443	10/4/2001	0.005															UNK	0		0 <		4,790
1R-09689		5000 Highway 37 N	Perimeter	SP-22	Air	Outdoor	Stationary Perimeter	Field Sample	N/A	1200	10/4/2001	0.011															UNK	0		0 <	19980	4,791
1R-09690		5000 Highway 37 N	Perimeter	SP-21	Air	Outdoor	Stationary Perimeter	Field Sample	N/A	1413	10/4/2001	0.003		1	0			0.00422											1.00000	0	19981	4,792
1R-09691		5000 Highway 37 N	Perimeter	SP-25	Air	Outdoor	Stationary Perimeter	Field Sample	N/A	1695	10/4/2001	0.006															UNK	0		0 <	19982	4,793
1R-09697	Decon upper level	5000 Highway 37 N	Property	Shoulder	Air	Outdoor	Personal	Field Sample	N/A	605	10/4/2001	0.101		40	14	0		0.26638		0				0					40	14	19983	4,794
1R-09698	Decon upper level	5000 Highway 37 N	Property	Shoulder	Air	Outdoor	Personal	Field Sample	N/A	58	10/4/2001	0.085		0	1	0		0.05146		0				0					0	1	19984	4,795
1R-09699	Operate - Bulldozer, upper level	5000 Highway 37 N	Property	Shoulder	Air	Outdoor	Personal	Field Sample	N/A	800	10/4/2001	0.077		11	16	0		0.12575		0				0					11	16	19985	4,796
1R-09700	Operate - Bulldozer, upper level	5000 Highway 37 N	Property	Shoulder	Air	Outdoor	Personal	Field Sample	N/A	68	10/4/2001	0.115		0	1	0		0.04389		0				0					0	1	19991	120,152
1R-09701	10 wheel end gate	5000 Highway 37 N	Property	Shoulder	Air	Outdoor	Personal	Field Sample	N/A	747	10/4/2001	0.091		18	6	0		0.11986	0 0	0 <		0.00499	0 0	0 <		0.00499		18		6	0	19992	4,803
1R-09702	10 wheel end gate	5000 Highway 37 N	Property	Shoulder	Air	Outdoor	Personal	Field Sample	N/A	53	10/4/2001	< 0.051															UNK	0		0 <		4,804
1R-09705		5000 Highway 37 N	Clean Room	SP-9	Air	Indoor	Stationary Ambient	Field Sample	N/A	1623	10/5/2001	0.007															UNK	0		0	19994	4,805
1R-09706		5000 Highway 37 N	Maircor Office	SP-14	Air	Outdoor	Stationary Ambient	Field Sample	N/A	1485	10/5/2001	0.002		2	0														2.00000	0	19995	42,046
1R-09707		5000 Highway 37 N	Clean Room	SP-17	Air	Indoor	Stationary Ambient	Field Sample	N/A	1425	10/5/2001	0.006															UNK	0		0	19996	4,807
1R-09708		5000 Highway 37 N	Gate	SP-19	Air	Outdoor	Stationary Ambient	Field Sample	N/A	1527	10/5/2001	0.003															UNK	0		0	19997	4,808
1R-09709		5000 Highway 37 N	Perimeter	SP-21	Air	Outdoor	Stationary Perimeter	Field Sample	N/A	1335	10/5/2001	< 0.002		1	0														1.00000	0	19998	4,809
1R-09710		5000 Highway 37 N	Perimeter	SP-22	Air	Outdoor	Stationary Perimeter	Field Sample	N/A	1338	10/5/2001	< 0.002															UNK	0		0	19999	4,810
1R-09711		5000 Highway 37 N	Perimeter	SP-25	Air	Outdoor	Stationary Perimeter	Field Sample	N/A	1521	10/5/2001	< 0.002		3	1	0				0				0					3.00000	1	20000	4,811
1R-09717	Wash Truck lower	5000 Highway 37 N	Property	Shoulder	Air	Outdoor	Personal	Field Sample	N/A	769	10/5/2001	0.031		12	5	0		0.06598	0 0	0 <		0.00388	0 0	0 <		0.00388		12		5	0	20006	120,153
1R-09718	Wash Truck lower	5000 Highway 37 N	Property	Shoulder	Air	Outdoor	Personal	Field Sample	N/A	54	10/5/2001	< 0.05															UNK	0		0	20007	120,154
1R-09719	10 wheel end gate	5000 Highway 37 N	Property	Shoulder	Air	Outdoor	Personal	Field Sample	N/A	750	10/5/2001	0.009		0	0	0 <		0.00497	0 0	0 <		0.00497	0 0	0 <		0.00497		0		0 <	0	20008	4,819
1R-09720	10 wheel end gate	5000 Highway 37 N	Property	Shoulder	Air	Outdoor	Personal	Field Sample	N/A	54	10/5/2001	< 0.05		0	0	0 <		0.05527	0 0	0 <		0.05527	0 0	0 <		0.05527		0		0 <	0	20009	120,155
1R-09736		5000 Highway 37 N	Clearance	Clearance 1	Air	Outdoor	Stationary	Field Sample	Clear	1398	10/10/2001	0.014		0	1	0		0.00427		0				0					0	1	0		4,821
1R-09737		5000 Highway 37 N	Clearance	Clearance 2	Air	Outdoor	Stationary	Field Sample	Clear	1479	10/10/2001	0.005															UNK	0		0 <	20011	4,822
1R-09738		5000 Highway 37 N	Clearance	Clearance 3	Air	Outdoor	Stationary	Field Sample	Clear	1407	10/10/2001	0.003		0	1	0		0.00424		0				0					0	1	0	20012	4,823
1R-09739		5000 Highway 37 N	Clearance	Clearance 4	Air	Outdoor	Stationary	Field Sample	Clear	1497	10/10/2001	0.006															UNK	0		0 <	20013	4,824
1R-09740		5000 Highway 37 N	Clearance	Clearance 5	Air	Outdoor	Stationary	Field Sample	Clear	1551	10/10/2001	0.005															UNK	0		0 <	20014	4,825
1R-09756		5000 Highway 37 N	Clean Room	SP-9	Air	Indoor	Stationary Ambient	Field Sample	N/A	1548	10/6/2001	0.028		0	1	0				0				0					0	1		20015	4,826
1R-09757		5000 Highway 37 N	Property	SP-15	Air	Outdoor	Stationary Ambient	Field Sample	N/A	1551	10/6/2001	0.003		1	0														1.00000	0		20016	4,827
1R-09758		5000 Highway 37 N	Clean Room	SP-17	Air	Indoor	Stationary Ambient	Field Sample	N/A	1437	10/6/2001	0.03															UNK	0		0	20017	4,828
1R-09759		5000 Highway 37 N	Gate	SP-19	Air	Outdoor	Stationary Ambient	Field Sample	N/A	1503	10/6/2001	0.004		1	0														1.00000	0		20023	4,834
1R-09760		5000 Highway 37 N	Perimeter	SP-21	Air	Outdoor	Stationary Perimeter	Field Sample	N/A	1491	10/6/2001	0.009		1	0														1.00000	0		20024	4,835
1R-09761		5000 Highway 37 N	Perimeter	SP-22	Air	Outdoor	Stationary Perimeter	Field Sample	N/A	1482	10/6/2001	0.003															UNK	0		0	20025	4,836
1R-09762	Drive - Volvo	5000 Highway 37 N	Property	Shoulder	Air	Outdoor	Personal	Field Sample	N/A	704	10/6/2001	0.032		0	0	0 <		0.00471	0 0	0 <		0.00471	0 0	0 <		0.00471		0		0 <	0	20026	4,837
1R-09763	Drive - Volvo	5000 Highway 37 N	Property	Shoulder	Air	Outdoor	Personal	Field Sample	N/A	53	10/6/2001	< 0.051															UNK	0		0		4,838
1R-09764	10 wheel end gate	5000 Highway 37 N	Property	Shoulder	Air	Outdoor	Personal	Field Sample	N/A	673	10/6/2001	0.055		0	0	0 <		0.00887	0 0	0 <		0.00887	0 0	0 <		0.00887		0		0 <	0	20028	4,839
1R-09765	10 wheel end gate	5000 Highway 37 N	Property	Shoulder	Air	Outdoor	Personal	Field Sample	N/A	54	10/6/2001	0.236															UNK	0		0	20029	4,840
1R-09768		5000 Highway 37 N	Perimeter	SP-25	Air	Outdoor	Stationary Perimeter	Field Sample	N/A	1551	10/6/2001	0.007		2	0														2.00000	0	20030	4,841
1R-09787		5000 Highway 37 N	NAFU	SP-8	Air	Outdoor	Stationary Ambient	Field Sample	N/A	1588	10/8/2001	< 0.002															UNK	0		0	20031	4,842
1R-09788		5000 Highway 37 N	Clean Room	SP-9	Air	Indoor	Stationary Ambient	Field Sample	N/A	1565	10/8/2001	0.017															UNK	0		0	20032	4,843
1R-09789		5000 Highway 37 N	Property	SP-10	Air	Indoor	Stationary Ambient	Field Sample	N/A	1692	10/8/2001	0.067															UNK	0		0	20033	4,844
1R-09790		5000 Highway 37 N	Clean Room	SP-17	Air	Indoor	Stationary Ambient	Field Sample	N/A	1464	10/8/2001	0.049															UNK	0		0	20034	4,845
1R-09791		5000 Highway 37 N	NAFU	SP-18	Air	Outdoor	Stationary Ambient	Field Sample	N/A	1578	10/8/2001	0.007															UNK	0		0	20040	120,156
1R-09792		5000 Highway 37 N	Gate	SP-19	Air	Outdoor	Stationary Ambient	Field Sample	N/A	1597	10/8/2001	0.007															UNK	0		0	20041	120,157
1R-09794		5000 Highway 37 N	Perimeter	SP-22	Air	Outdoor	Stationary Perimeter	Field Sample	N/A	1513	10/8/2001	0.004															UNK	0		0	20042	120,158
1R-09795		5000 Highway 37 N	Perimeter	SP-25	Air	Outdoor	Stationary Perimeter	Field Sample	N/A	1607	10/8/2001	0.006		1	0														1.00000	0	20043	121,726
1R-09801	Decon upper level	5000 Highway 37 N	Property	Shoulder	Air	Outdoor	Personal	Field Sample	N/A	963	10/8/2001	0.076		12	7	0		0.08412	0 0	0 <		0.00443	0 0	0 <		0.00443		12		7	0		121,727
1R-09802	Decon upper level	5000 Highway 37 N	Property	Shoulder	Air	Outdoor	Personal	Field Sample	N/A	61	10/8/2001	0.334		0	0	0 <		0.04893	0 0	0 <		0.04893	0 0	0 <		0.04893		0		0 <	0	20508	5,332
1R-09803	Operate - Bulldozer, upper level	5000 Highway 37 N	Property	Shoulder	Air	Outdoor	Personal	Field Sample	N/A	1041	10/8/2001	0.105		7	2	0		0.04300	0 0	0 <		0.00478	0 0	0 <		0.00478		7.00000		2	0		5,334
1R-09804	Operate - Bulldozer, upper level	5000 Highway 37 N	Property	Shoulder	Air	Outdoor	Personal	Field Sample	N/A	67	10/8/2001	0.143		0	0	0 <		0.04454	0 0	0 <		0.04454	0 0	0 <		0.04454		0		0 <	0	21117	121,728
1R-09820		5000 Highway 37 N	Clean Room	SP-9	Air	Indoor	Stationary Ambient	Field Sample	N/A	1589	10/9/2001	0.029															UNK	0		0	21118	5,909
1R-09821		5000 Highway 37 N	Volpe Trailer	SP-11	Air	Indoor	Stationary Ambient	Field Sample	N/A	1441	10/9/2001	0.063															UNK	0		0	21120	5,911
1R-09822		5000 Highway 37 N	Clean Room	SP-17	Air	Indoor	Stationary Ambient	Field Sample	N/A	1957	10/9/2001	0.02															UNK	0		0	21121	5,912
1R-09823		5000 Highway 37 N	Gate	SP-19	Air	Outdoor	Stationary Ambient	Field Sample	N/A	1441	10/9/2001	0.003															UNK	0		0	21122	5,913
1R-09824		5000 Highway 37 N	Perimeter	SP-21	Air	Outdoor	Stationary Perimeter	Field Sample	N/A	1457	10/9/2001	0.003															UNK	0		0	21124	5,915
1R-09826		5000 Highway 37 N	Perimeter	SP-25	Air	Outdoor	Stationary Perimeter	Field Sample	N/A	1549	10/9/2001	0.004															UNK	0		0	21125	5,916
1R-09832	Drive - Moxy	5000 Highway 37 N	Property	Shoulder	Air	Outdoor	Personal	Field Sample	N/A	879	10/9/2001	0.039		0	0	0 <		0.00485	0 0	0 <		0.00485	0 0	0 <		0.00485		0		0 <	0	21126	5,917
1R-09833	Drive - Moxy	5000 Highway 37 N	Property	Shoulder	Air	Outdoor	Personal	Field Sample	N/A	57	10/9/2001	0.129															UNK	0		0	21127	5,918
1R-09836		5000 Highway 37 N	Clean Room	SP-17	Air	Indoor	Stationary Ambient	Field Sample	N/A	1950	10/9/2001	0.017															UNK	0		0	21130	5,921
1R-09837		5000 Highway 37 N	Clean Room	SP-9	Air	Indoor	Stationary Ambient	Field Sample	N/A	1555	10/10/2001	0.031		0	1	0		0.00480		0				0								21131	5,922
1R-09838		5000 Highway 37 N	Maircor Office	SP-12	Air	Indoor	Stationary Ambient	Field Sample	N/A	1552	10/10/2001	0.043		0	2	0				0				0					2			21132	5,923
1R-09839		5000 Highway 37 N	Clean Room	SP-17	Air	Indoor	Stationary Ambient	Field Sample	N/A	1656	10/10/2001	0.027		4	0														4.00000	0			5,924
1R-09840		5000 Highway 37 N	Gate	SP-19	Air	Outdoor	Stationary Ambient	Field Sample	N/A	1539	10/10/2001	0.009		8	0														8.00000	0		21134	5,925
1R-09841		5000 Highway 37 N	Perimeter	SP-21	Air	Outdoor	Stationary Perimeter	Field Sample	N/A	1562	10/10/2001	0.004															UNK	0		0	21135	5,926
1R-09843		5000 Highway 37 N	Perimeter	SP-25	Air	Outdoor	Stationary Perimeter	Field Sample	N/A	1545	10/10/2001	0.005		5	1	0				0				0					5.00000	1	21136	125,356
1R-09849	Labor - flagger	5000 Highway 37 N	Property	Shoulder	Air	Outdoor	Personal	Field Sample	N/A	779	10/10/2001	0.05		0	0	0 <		0.00384	0 0	0 <		0.00384	0 0	0 <		0.00384		0		0 <	0	21137	5,928
1R-09850	Labor - flagger	5000 Highway 37 N	Property	Shoulder	Air	Outdoor	Personal	Field Sample	N/A	88	10/10/2001	0.056		0	0	0 <		0.03391	0 0	0 <		0.03391	0 0	0 <		0.03391		0		0 <	0	21138	5,929
1R-09851	Wash Truck lower	5000 Highway 37 N	Property	Shoulder	Air	Outdoor	Personal	Field Sample	N/A	766	10/10/2001		overloaded														UNK	0		0	21139	5,930
1R-09852	Wash Truck lower	5000 Highway 37 N	Property	Shoulder	Air	Outdoor	Personal	Field Sample	N/A	109	10/10/2001	0.126		0	0	0 <		0.02738	0 0	0 <		0.02738	0 0	0 <		0.02738		0		0 <	0	21140	5,931
1R-09881		5000 Highway 37 N	Clean Room	SP-9	Air	Indoor	Stationary Ambient	Field Sample	N/A	1686	10/11/2001	0.023		0	1	0		0.00448		0				0					0	1	0	21141	5,932
1R-09882		5000 Highway 37 N	Maircor Office	SP-13	Air	Indoor	Stationary Ambient	Field Sample	N/A	1567	10/11/2001	0.029															UNK	0		0 <	21142	5,933
1R-09883		5000 Highway 37 N	Clean Room	SP-17	Air	Indoor	Stationary Ambient	Field Sample	N/A	1627	10/11/2001	0.022															UNK	0		0 <	21143	5,934
1R-09884		5000 Highway 37 N	Gate	SP-19	Air	Outdoor	Stationary Ambient	Field Sample	N/A	1552	10/11/2001	0.002															UNK	0		0 <	21147	5,938
1R-09885		5000 Highway 37 N	Perimeter	SP-21	Air	Outdoor	Stationary Perimeter	Field Sample	N/A	1558	10/11/2001	0.003															UNK	0		0 <	21148	5,939
1R-09886		5000 Highway 37 N	Perimeter	SP-22	Air	Outdoor	Stationary Perimeter	Field Sample	N/A	1601	10/11/2001	0.003															UNK	0		0 <		5,940
1R-09887		5000 Highway 37 N	Perimeter	SP-25	Air	Outdoor	Stationary Perimeter	Field Sample	N/A	1474	10/11/2001	< 0.002															UNK	0		0 <	21152	5,943
1R-09893	Decon upper level	5000 Highway 37 N	Property	Shoulder	Air	Outdoor	Personal	Field Sample	N/A	652	10/11/2001	0.204		43	9	0		0.39671		0				0					43	9	21153	5,944
1R-09894	Decon upper level	5000 Highway 37 N	Property	Shoulder	Air	Outdoor	Personal	Field Sample	N/A	84	10/11/2001	0.286		31	3	0		1.20801		0				0					31	3	1	21154	5,945
1R-09895	Operate - Bulldozer, upper level	5000 Highway 37 N	Property	Shoulder	Air	Outdoor	Personal	Field Sample	N/A	832	10/11/2001	0.088		16	14	0		0.13452		0				0					16	14	0	21155	5,946
1R-09896	Operate - Bulldozer, upper level	5000 Highway 37 N	Property	Shoulder	Air	Outdoor	Personal	Field Sample	N/A	92	10/11/2001	< 0.029		1	1	0		0.06488		0				0					1.00000	1	0	21156	5,947
1R-09912		5000 Highway 37 N	Clean Room	SP-9	Air	Indoor	Stationary Ambient	Field Sample	N/A	1418	10/12/2001	0.008															UNK	0		0	21157	5,948
1R-09913		5000 Highway 37 N	Maircor Office	SP-14	Air	Outdoor	Stationary Ambient	Field Sample	N/A	1467	10/12/2001	< 0.002															UNK	0		0	21158	5,949
1R-09914		5000 Highway 37 N	Clean Room	SP-17	Air	Indoor	Stationary Ambient	Field Sample	N/A	1418	10/12/2001	0.01															UNK	0		0	21164	5,955
1R-09915		5000 Highway 37 N	Gate	SP-19	Air	Outdoor	Stationary Ambient	Field Sample	N/A	1451	10/12/2001	< 0.002															UNK	0		0	21165	5,956
1R-09916		5000 Highway 37 N	Perimeter	SP-21	Air	Outdoor	Stationary Perimeter	Field Sample	N/A	1337	10/12/2001	< 0.002															UNK	0		0	21166	5,957
1R-09917		5000 Highway 37 N	Perimeter	SP-22	Air	Outdoor	Stationary Perimeter	Field Sample	N/A	1353	10/12/2001	< 0.002															UNK	0		0		5,958
1R-09918		5000 Highway 37 N	Perimeter	SP-25	Air	Outdoor	Stationary Perimeter	Field Sample	N/A	1443	10/12/2001	< 0.002		0	1	0				0				0						1		21168	5,959
1R-09924	Operate - Excavator	5000 Highway 37 N	Property	Shoulder	Air	Outdoor	Personal	Field Sample	N/A	562	10/12/2001	0.012		0	0	0 <		0.00531	0 0	0 <		0.00531	0 0	0 <		0.00531		0		0 <	0	21169	5,960
1R-09925	Operate - Excavator	5000 Highway 37 N	Property	Shoulder	Air	Outdoor	Personal	Field Sample	N/

													PCM (METHOD - NIOSH 7400)	AHERA / ASTM 5755																		
															Poisson Concentration Confidence Interval (90% Confidence Interval on Concentration)		Libby Amphiboles (LA)				Chrysotile (C)				Other Amphiboles (OA)				Total Asbestos		
Sample ID	Task	Property Group (Location)	Sample Group	Location Description (Sub Location)	Media Type	Matrix	Sample Type	Category	Pre Post Clear	Vol (air=L)/ Area (dust=cm²)	Sample Date	Fibers/CC	Filter Status Non Analyzed	Lower Bound	Upper Bound	S<Su	S>Su	Analytical Sensitivity (Air = S/cc) or (Dust = S/cm²)	Asb conc (Air = S/cc) or (Dust = S/cm²)	S<Su	S>Su	Analytical Sensitivity (Air = S/cc) or (Dust = S/cm²)	Asb conc (Air = S/cc) or (Dust = S/cm²)	S<Su	S>Su	Analytical Sensitivity (Air = S/cc) or (Dust = S/cm²)	Asb conc (Air = S/cc) or (Dust = S/cm²)	Asbestos Type Identified	S<Su	S>Su	Asb conc (Air = S/cc) or (Dust = S/cm²)
1R-11929		5000 Highway 37 N	Property	SP-17A	Air	Indoor	Stationary Ambient	Field Sample	N/A	1285	10/13/2001	0.022		0	0													0			21183 5,974
1R-11931		5000 Highway 37 N	Gate	SP-19	Air	Outdoor	Stationary Ambient	Field Sample	N/A	1679	10/13/2001	0.005															UNK	0	0			5,975
1R-11932		5000 Highway 37 N	Perimeter	SP-21	Air	Outdoor	Stationary Perimeter	Field Sample	N/A	1568	10/13/2001	0.007															UNK	0	0		21185 5,976
1R-11933		5000 Highway 37 N	Perimeter	SP-22	Air	Outdoor	Stationary Perimeter	Field Sample	N/A	1562	10/13/2001	0.004															UNK	0	0		21186 5,977
1R-11934		5000 Highway 37 N	Perimeter	SP-25	Air	Outdoor	Stationary Perimeter	Field Sample	N/A	1679	10/13/2001	0.003															UNK	0	0		21187 5,978
1R-11939	Drive - Volvo	5000 Highway 37 N	Property	Shoulder	Air	Outdoor	Personal	Field Sample	N/A	59	10/13/2001	0.104															UNK	0	0		21188 5,979
1R-11940	Decon upper level	5000 Highway 37 N	Property	Shoulder	Air	Outdoor	Personal	Field Sample	N/A	806	10/15/2001	0.009		8	3			0.05098										3	0	21189 5,980
1R-11941	Decon upper level	5000 Highway 37 N	Property	Shoulder	Air	Outdoor	Personal	Field Sample	N/A	57	10/15/2001	0.783		44	11			3.19975										11	3	21190 5,981
1R-11946		5000 Highway 37 N	Property	SP-17B	Air	Indoor	Stationary Ambient	Field Sample	N/A	1054	10/13/2001	0.018		1	0													0			21191 5,982
1R-11960		5000 Highway 37 N	NAFU	SP-8	Air	Outdoor	Stationary Ambient	Field Sample	N/A	1692	10/15/2001	< 0.002															UNK	0	0 <	0	21197 5,988
1R-11961		5000 Highway 37 N	Clean Room	SP-9	Air	Indoor	Stationary Ambient	Field Sample	N/A	1718	10/15/2001	0.012		0	0	0	<	0.00434	0 0	0	<	0.00434	0 0	0	<	0.00434	0	0 <	0	21198 5,989
1R-11962		5000 Highway 37 N	Clean Room	SP-17	Air	Indoor	Stationary Ambient	Field Sample	N/A	1549	10/15/2001	0.016															UNK	0	0 <	0	21199 5,990
1R-11963		5000 Highway 37 N	Property	SP-10	Air	Indoor	Stationary Ambient	Field Sample	N/A	1640	10/15/2001	0.006		1	0			0.00455										0			21200 5,991
1R-11964		5000 Highway 37 N	NAFU	SP-18	Air	Outdoor	Stationary Ambient	Field Sample	N/A	1702	10/15/2001	< 0.002															UNK	0	0 <	0	5,992
1R-11965		5000 Highway 37 N	Gate	SP-19	Air	Outdoor	Stationary Ambient	Field Sample	N/A	1689	10/15/2001	< 0.002															UNK	0	0 <	0	21202 5,993
1R-11966		5000 Highway 37 N	Perimeter	SP-21	Air	Outdoor	Stationary Perimeter	Field Sample	N/A	1545	10/15/2001	< 0.002															UNK	0	0 <	0	21203 5,994
1R-11967		5000 Highway 37 N	Perimeter	SP-22	Air	Outdoor	Stationary Perimeter	Field Sample	N/A	1545	10/15/2001	< 0.002															UNK	0	0 <	0	21204 5,995
1R-11968		5000 Highway 37 N	Property	SP-31	Air	Outdoor	Stationary Ambient	Field Sample	N/A	1712	10/15/2001	< 0.002		0	1			0.00436										0			21205 5,996
1R-11972	Operate - Bulldozer, upper level	5000 Highway 37 N	Property	Shoulder	Air	Outdoor	Personal	Field Sample	N/A	860	10/15/2001	0.02		7	5			0.05949										5	0	21206 5,997
1R-11973	Operate - Bulldozer, upper level	5000 Highway 37 N	Property	Shoulder	Air	Outdoor	Personal	Field Sample	N/A	149	10/15/2001	< 0.018		1	0			0.02003										0			21207 5,998
1R-11992		5000 Highway 37 N	Clean Room	SP-9	Air	Indoor	Stationary Ambient	Field Sample	N/A	1679	10/16/2001	0.032															UNK	0	0 <	0	21208 5,999
1R-11993		5000 Highway 37 N	Clean Room	SP-17	Air	Indoor	Stationary Ambient	Field Sample	N/A	1519	10/16/2001	0.023															UNK	0	0 <	0	21214 6,005
1R-11994		5000 Highway 37 N	Volpe Trailer	SP-11	Air	Indoor	Stationary Ambient	Field Sample	N/A	1575	10/16/2001	0.013		0	1	0		0.00474						0				1	0	21215 6,006
1R-11995		5000 Highway 37 N	Gate	SP-19	Air	Outdoor	Stationary Ambient	Field Sample	N/A	1571	10/16/2001	0.006															UNK	0	0 <	0	21216 6,007
1R-11996		5000 Highway 37 N	Perimeter	SP-21	Air	Outdoor	Stationary Perimeter	Field Sample	N/A	1571	10/16/2001	< 0.002															UNK	0	0 <	0	21217 6,008
1R-11997		5000 Highway 37 N	Perimeter	SP-22	Air	Outdoor	Stationary Perimeter	Field Sample	N/A	1575	10/16/2001	0.004															UNK	0	0 <	0	6,009
1R-11998		5000 Highway 37 N	Property	SP-31	Air	Outdoor	Stationary Ambient	Field Sample	N/A	1571	10/16/2001	0.003		1	1	0		0.00950		0				0				1	0	21219 6,010
1R-12004	Moxy	5000 Highway 37 N	Property	Shoulder	Air	Outdoor	Personal	Field Sample	N/A	840	10/16/2001	0.084		11	8	0		0.08438		0				0				8	0	21220 6,011
1R-12005	Moxy	5000 Highway 37 N	Property	Shoulder	Air	Outdoor	Personal	Field Sample	N/A	94	10/16/2001	0.063		2	1	0		0.09525		0				0				1	0	21221 6,012
1R-12006	Operate - Grader	5000 Highway 37 N	Property	Shoulder	Air	Outdoor	Personal	Field Sample	N/A	827	10/16/2001	0.026		6	2	0		0.03609		0				0				2	0	21222 6,013
1R-12023		5000 Highway 37 N	Clean Room	SP-9	Air	Indoor	Stationary Ambient	Field Sample	N/A	1682	10/17/2001	0.009															UNK	0	0 <	0	21223 6,014
1R-12024		5000 Highway 37 N	Marcor Office	SP-12	Air	Indoor	Stationary Ambient	Field Sample	N/A	1620	10/17/2001	0.013															UNK	0	0 <	0	21345 6,137
1R-12025		5000 Highway 37 N	Clean Room	SP-17	Air	Indoor	Stationary Ambient	Field Sample	N/A	1571	10/17/2001	0.01															UNK	0	0 <	0	21346 6,138
1R-12026		5000 Highway 37 N	Gate	SP-19	Air	Outdoor	Stationary Ambient	Field Sample	N/A	1493	10/17/2001	0.003		0	1	0		0.00400		0				0				1	0	6,144
1R-12027		5000 Highway 37 N	Perimeter	SP-21	Air	Outdoor	Stationary Perimeter	Field Sample	N/A	1529	10/17/2001	< 0.002		1	0			0.00488										0	0	21353 6,145
1R-12028		5000 Highway 37 N	Perimeter	SP-20	Air	Outdoor	Stationary Perimeter	Field Sample	N/A	1529	10/17/2001	< 0.002															UNK	0	0 <	0	21354 6,146
1R-12029		5000 Highway 37 N	Property	SP-32	Air	Outdoor	Stationary Ambient	Field Sample	N/A	1614	10/17/2001	< 0.002															UNK	0	0 <	0	21355 6,147
1R-12035	Labor - flagger	5000 Highway 37 N	Property	Shoulder	Air	Outdoor	Personal	Field Sample	N/A	725	10/17/2001		overloaded														UNK	0	0		6,148
1R-12036	Labor - flagger	5000 Highway 37 N	Property	Shoulder	Air	Outdoor	Personal	Field Sample	N/A	59	10/17/2001	0.108		3	0			0.15175										3.00000	0	21357 6,149
1R-12037	Wash Truck lower	5000 Highway 37 N	Property	Shoulder	Air	Outdoor	Personal	Field Sample	N/A	750	10/17/2001	0.01		1	0			0.00497										1.00000	0	21358 6,151
1R-12038	Wash Truck lower	5000 Highway 37 N	Property	Shoulder	Air	Outdoor	Personal	Field Sample	N/A	63	10/17/2001	< 0.043															UNK	0	0 <	0	21359 6,152
1R-12054		5000 Highway 37 N	Clean Room	SP-9	Air	Indoor	Stationary Ambient	Field Sample	N/A	1760	10/18/2001	0.034															UNK	0	0 <	0	21360 6,153
1R-12055		5000 Highway 37 N	Marcor Office	SP-13	Air	Indoor	Stationary Ambient	Field Sample	N/A	1568	10/18/2001	0.029															UNK	0	0 <	0	21361 6,154
1R-12056		5000 Highway 37 N	Clean Room	SP-17	Air	Indoor	Stationary Ambient	Field Sample	N/A	1669	10/18/2001	0.024															UNK	0	0 <	0	21362 6,155
1R-12057		5000 Highway 37 N	Gate	SP-19	Air	Outdoor	Stationary Ambient	Field Sample	N/A	1382	10/18/2001	0.003		2	0			0.00864										2.00000	0	21363 6,156
1R-12058		5000 Highway 37 N	Perimeter	SP-21	Air	Outdoor	Stationary Perimeter	Field Sample	N/A	1578	10/18/2001	0.002															UNK	0	0 <	0	21364 6,157
1R-12059		5000 Highway 37 N	Perimeter	SP-22	Air	Outdoor	Stationary Perimeter	Field Sample	N/A	1581	10/18/2001	0.003															UNK	0	0 <	0	21365 6,158
1R-12060		5000 Highway 37 N	Property	SP-32	Air	Outdoor	Stationary Ambient	Field Sample	N/A	1601	10/18/2001	0.003															UNK	0	0 <	0	21366 6,159
1R-12066	Decon upper level	5000 Highway 37 N	Property	Shoulder	Air	Outdoor	Personal	Field Sample	N/A	833	10/18/2001	0.097		14	9	0		0.10313		0				0				14	9	21372 6,165
1R-12067	Decon upper level	5000 Highway 37 N	Property	Shoulder	Air	Outdoor	Personal	Field Sample	N/A	57	10/18/2001	0.413		7	5	0		0.62831		0				0				7.00000	5	1	21373 6,166
1R-12068	Operate - Bulldozer, upper level	5000 Highway 37 N	Property	Shoulder	Air	Outdoor	Personal	Field Sample	N/A	714	10/18/2001	0.244		32	20	0		0.36226		0				0				32	20	0	149,978
1R-12069	Operate - Bulldozer, upper level	5000 Highway 37 N	Property	Shoulder	Air	Outdoor	Personal	Field Sample	N/A	57	10/18/2001	1.047		15	3	0		0.94247		0				0				15	3	1	21375 6,168
1R-12085		5000 Highway 37 N	Clean Room	SP-9	Air	Indoor	Stationary Ambient	Field Sample	N/A	1571	10/19/2001	0.012															UNK	0	0 <	0	6,169
1R-12086		5000 Highway 37 N	Marcor Office	SP-14	Air	Outdoor	Stationary Ambient	Field Sample	N/A	1565	10/19/2001	< 0.002															UNK	0	0 <	0	21377 6,170
1R-12087		5000 Highway 37 N	Clean Room	SP-17	Air	Indoor	Stationary Ambient	Field Sample	N/A	1571	10/19/2001	0.005															UNK	0	0 <	0	21378 6,171
1R-12088		5000 Highway 37 N	Gate	SP-19	Air	Outdoor	Stationary Ambient	Field Sample	N/A	1529	10/19/2001	< 0.002															UNK	0	0 <	0	21379 6,172
1R-12089		5000 Highway 37 N	Perimeter	SP-21	Air	Outdoor	Stationary Perimeter	Field Sample	N/A	1571	10/19/2001	< 0.002															UNK	0	0 <	0	21380 6,173
1R-12090		5000 Highway 37 N	Perimeter	SP-22	Air	Outdoor	Stationary Perimeter	Field Sample	N/A	1571	10/19/2001	< 0.002		0	1	0		0.00475		0				0				0	1	0	6,174
1R-12091		5000 Highway 37 N	Property	SP-32	Air	Outdoor	Stationary Ambient	Field Sample	N/A	1571	10/19/2001	< 0.002															UNK	0	0 <	0	21382 6,175
1R-12097	Operate - Excavator	5000 Highway 37 N	Property	Shoulder	Air	Outdoor	Personal	Field Sample	N/A	776	10/19/2001	< 0.004		3	5	0		0.03846		0				0				3.00000	5	0	31,504
1R-12098	Operate - Excavator	5000 Highway 37 N	Property	Shoulder	Air	Outdoor	Personal	Field Sample	N/A	59	10/19/2001	< 0.046															UNK	0	0 <	0	21383 6,176
1R-12099	Tarping	5000 Highway 37 N	Property	Shoulder	Air	Outdoor	Personal	Field Sample	N/A	801	10/19/2001	0.012		6	6	0		0.05589		0				0				6.00000	6	0	21384 6,177
1R-12100	Tarping	5000 Highway 37 N	Property	Shoulder	Air	Outdoor	Personal	Field Sample	N/A	59	10/19/2001	< 0.046		0	1	0		0.05058		0				0				0	1	0	21385 6,178
1R-12116		5000 Highway 37 N	Clean Room	SP-9	Air	Indoor	Stationary Ambient	Field Sample	N/A	1565	10/20/2001	0.004		0	1	0		0.00477		0				0				0	1	0	21386 6,179
1R-12117		5000 Highway 37 N	Property	SP-15	Air	Outdoor	Stationary Ambient	Field Sample	N/A	1565	10/20/2001	< 0.002															UNK	0	0 <	0	6,184
1R-12118		5000 Highway 37 N	Clean Room	SP-17	Air	Indoor	Stationary Ambient	Field Sample	N/A	1565	10/20/2001	< 0.002															UNK	0	0 <	0	21392 6,185
1R-12119		5000 Highway 37 N	Gate	SP-19	Air	Outdoor	Stationary Ambient	Field Sample	N/A	1565	10/20/2001	0.002															UNK	0	0 <	0	21393 6,186
1R-12120		5000 Highway 37 N	Perimeter	SP-21	Air	Outdoor	Stationary Perimeter	Field Sample	N/A	1565	10/20/2001	0.002															UNK	0	0 <	0	21394 6,187
1R-12401		5000 Highway 37 N	Perimeter	SP-22	Air	Outdoor	Stationary Perimeter	Field Sample	N/A	1565	10/20/2001	0.003															UNK	0	0 <	0	6,188
1R-12402		5000 Highway 37 N	Property	SP-32	Air	Outdoor	Stationary Ambient	Field Sample	N/A	1565	10/20/2001	< 0.002															UNK	0	0 <	0	6,189
1R-12408	Water truck	5000 Highway 37 N	Property	Shoulder	Air	Outdoor	Personal	Field Sample	N/A	745	10/20/2001		overloaded														UNK	0	0		21397 6,190
1R-12409	Water truck	5000 Highway 37 N	Property	Shoulder	Air	Outdoor	Personal	Field Sample	N/A	57	10/20/2001	0.069															UNK	0	0 <	0	21398 6,191
1R-12410	Moxy	5000 Highway 37 N	Property	Shoulder	Air	Outdoor	Personal	Field Sample	N/A	827	10/20/2001	0.013		1	4			0.02213										1.00000	4	0	21399 6,192
1R-12411	Moxy	5000 Highway 37 N	Property	Shoulder	Air	Outdoor	Personal	Field Sample	N/A	57	10/20/2001	< 0.047															UNK	0	0 <	0	21400 6,193
1R-12416		5000 Highway 37 N	Perimeter	SP-33	Air	Outdoor	Stationary Perimeter	Field Sample	N/A	1393	10/22/2001	< 0.002															UNK	0	0 <	0	6,199
1R-12427		5000 Highway 37 N	NAFU	SP-8	Air	Outdoor	Stationary Ambient	Field Sample	N/A	1050	10/22/2001	< 0.003															UNK	0	0 <	0	21407 6,200
1R-12428		5000 Highway 37 N	Clean Room	SP-9	Air	Indoor	Stationary Ambient	Field Sample	N/A	1536	10/22/2001	0.009															UNK	0	0 <	0	21408 6,201
1R-12429		5000 Highway 37 N	Property	SP-10	Air	Indoor	Stationary Ambient	Field Sample	N/A	1617	10/22/2001	0.019		0	1	0		0.00461		0				0				0	1	0	21409 6,202
1R-12430		5000 Highway 37 N	Clean Room	SP-17	Air	Indoor	Stationary Ambient	Field Sample	N/A	1568	10/22/2001	0.008															UNK	0	0 <	0	21410 6,203
1R-12431		5000 Highway 37 N	NAFU	SP-18	Air	Outdoor	Stationary Ambient	Field Sample	N/A	1568	10/22/2001	< 0.002															UNK	0	0 <	0	21416 6,209
1R-12432		5000 Highway 37 N	Gate	SP-19	Air	Outdoor	Stationary Ambient	Field Sample	N/A	1542	10/22/2001	< 0.002															UNK	0	0 <	0	21417 6,210
1R-12433		5000 Highway 37 N	Perimeter	SP-34	Air	Outdoor	Stationary Perimeter	Field Sample	N/A	1368	10/22/2001	< 0.002															UNK	0	0 <	0	6,211
1R-12434		5000 Highway 37 N	Perimeter	SP-35	Air	Outdoor	Stationary Perimeter	Field Sample	N/A	1327	10/22/2001	< 0.002															UNK	0	0 <	0	21419 6,212
1R-12435		5000 Highway 37 N	Property	SP-36	Air	Outdoor	Stationary Ambient	Field Sample	N/A	1336	10/22/2001	< 0.002															UNK	0	0 <	0	6,213
1R-12441	Operate - Bulldozer, upper level	5000 Highway 37 N	Property	Shoulder	Air	Outdoor	Personal	Field Sample	N/A	800	10/22/2001	0.027		3	2	0		0.02329		0				0				3.00000	2	0	21421 6,214
1R-12442	Operate - Bulldozer, upper level	5000 Highway 37 N	Property	Shoulder	Air	Outdoor	Personal	Field Sample	N/A	59	10/22/2001	< 0.046															UNK	0	0 <	0	21422 6,215
1R-12443	Decon upper level	5000 Highway 37 N	Property	Shoulder	Air	Outdoor	Personal	Field Sample	N/A	834	10/22/2001			7	20	0		0.12078	0 0	0	<	0.00447	0 0	0	<	0.00447		7.00000	20	0	21423 6,216
1R-12444	Decon upper level	5000 Highway 37 N	Property	Shoulder	Air	Outdoor	Personal	Field Sample	N/A	57	10/22/2001	0.095															UNK	0	0 <	0	21424 6,217
1R-12447	Labor - flagger	5000 Highway 37 N	Property	Shoulder	Air	Outdoor	Personal	Field Sample	N/A	569	10/20/2001	< 0.005		1	0			0.00525										1.00000	0	0	21429 6,222
1R-12448	Labor - flagger	5000 Highway 37 N	Property	Shoulder	Air	Outdoor	Personal	Field Sample	N/A	52	10/20/2001	< 0.052															UNK	0	0 <	0	21430 6,223
1R-12449	Operate - Bulldozer, lower level	5000 Highway 37 N	Property	Shoulder	Air	Outdoor	Personal	Field Sample	N/A	980	10/20/2001	0.019		3	7	0		0.03807		0				0				3.00000	7	0	6,224
1R-12450	Operate - Bulldozer, lower level	5000 Highway 37 N	Property	Shoulder	Air	Outdoor	Personal	Field Sample	N/A	55	10/20/2001	0.08															UNK	0	0 <	0	21432 6,225
1R-12452		5000 Highway 37 N	Property	SP-37	Air	Outdoor	Stationary Ambient	Field Sample	N/A	1372	10/22/2001	< 0.002															UNK	0	0 <	0	21433 6,226
1R-12465		5000 Highway 37 N	Clean Room	SP-9	Air	Indoor	Stationary Ambient	Field Sample	N/A	1615	10/23/2001			0		0				0				0				0	0 <	0	21434 6,227
1R-12465		5000 Highway 37 N	Clean Room	SP-9	Air	Indoor	Stationary Ambient	Field Sample	N/A	1615	10/23/2001	0.006															UNK	0	0 <	0	21435 6,228
1R-12466		5000 Highway 37 N	Volpe Trailer	SP-11	Air	Indoor	Stationary Ambient	Field Sample	N/A	1601	10/23/2001	0.004															UNK	0	0 <	0	21441 6,234
1R-12467		5000 Highway 37 N	Clean Room	SP-17	Air	Indoor	Stationary Ambient	Field Sample	N/A	1666	10/23/2001	0.004															UNK	0	0 <	0	21442 6,235
1R-12468		5000 Highway 37 N	Gate	SP-19	Air	Outdoor	Stationary Ambient	Field Sample	N/A	1415	10/23/2001	< 0.002															UNK	0	0 <	0	6,236
1R-12474	Drive - Moxy	5000 Highway 37 N	Property	Shoulder	Air	Outdoor	Personal	Field Sample	N/A	815	10/24/2001		damaged														UNK	0	0		21444 6,237
1R-12475	Drive - Moxy	5000 Highway 37 N	Property	Shoulder	Air	Outdoor	Personal	Field Sample	N/A	63	10/24/2001	0.093		2	3	0		0.23686		0				0				2.00000	3	0	21445 6,238
1R-12476	Wash Truck lower	5000 Highway 37 N	Property	Shoulder	Air	Outdoor	Personal	Field Sample	N/A	803	10/24/2001	< 0.003															UNK	0	0 <	0	21446 6,239
1R-12477	Wash Truck lower	5000 Highway 37 N	Property	Shoulder	Air	Outdoor	Personal	Field Sample	N/A	69	10/24/2001	< 0.039															UNK	0	0 <	0	21447 6,240
1R-12495		5000 Highway 37 N	Clean Room	SP-9	Air	Indoor	Stationary Ambient	Field Sample	N/A	1568	10/24/2001	0.003															UNK	0	0 <	0	21448 6,241
1R-12497		5000 Highway 37 N	Marcor Office	SP-12	Air	Indoor	Stationary Ambient	Field Sample	N/A	1558	10/24/2001	0.021															UNK	0	0 <	0	21449 6,242
1R-12498		5000 Highway 37 N	Clean Room	SP-17	Air	Indoor	Stationary Ambient	Field Sample	N/A	1555	10/24/2001	0.007															UNK	0	0 <	0	21455 6,248
1R-12499		5000 Highway 37 N	Gate	SP-19	Air	Outdoor	Stationary Ambient	Field Sample	N/A	1535	10/24/2001	< 0.002															UNK	0	0 <	0	21456 6,249
1R-12509		5000 Highway 37 N	Clean Room	SP-9	Air	Indoor	Stationary Ambient	Field Sample	N/A	1508	10/25/2001	0.017															UNK	0	0 <	0	21457 6,250
1R-12510		5000 Highway 37 N	Marcor Office	SP-13	Air	Indoor	Stationary Ambient	Field Sample	N/A	1601	10/25/2001	0.009															UNK	0	0 <	0	6,251
1R-12511		5000 Highway 37 N	Clean Room	SP-17	Air	Indoor	Stationary Ambient	Field Sample	N/A	1513	10/25/2001	0.018															UNK	0	0 <	0	21459 6,252
1R-12512		5000 Highway 37 N	Gate	SP-19	Air	Outdoor	Stationary Ambient	Field Sample	N/A	1477	10/25/2001	0.004															UNK	0	0 <	0	21460 6,253
1R-12529	Operate - Bulldozer, upper level	5000 Highway 37 N	Property	Shoulder	Air	Outdoor	Personal	Field Sample	N/A	830	10/25/2001	0.1		1	5	0		0.02694		0				0				1.00000	5	0	21461 6,254
1R-12530	Operate - Bulldozer, upper level	5000 Highway 37 N	Property	Shoulder	Air	Outdoor	Personal	Field Sample	N/A	82	10/25/2001	0.129															UNK	0	0 <	0	6,258
1R-12531	Decon upper level	5000 Highway 37 N	Property	Shoulder	Air	Outdoor	Personal	Field Sample	N/A	856	10/25/2001		overloaded														UNK	0	0		21466 6,259
1R-12532	Decon upper level	5000 Highway 37 N	Property	Shoulder	Air	Outdoor	Personal	Field Sample	N/A	90	10/25/2001	0.226		2	3	0		0.16581		0				0				2.00000	3	0	21473 6,266
1R-12548		5000 Highway 37 N	Clean Room	SP-9	Air	Indoor	Stationary Ambient	Field Sample	N/A	1640	10/26/2001	0.005															UNK	0	0 <	0	21474 6,267
1R-12549		5000 Highway 37 N	Property	SP-14	Air	Indoor	Stationary Ambient	Field Sample	N/A	1610	10/26/2001	< 0.002															UNK	0	0 <	0	21478 6,271
1R-12550		5000 Highway 37 N	Clean Room	SP-17	Air	Indoor	Stationary Ambient	Field Sample	N/A	1640	10/26/2001	0.006															UNK	0	0 <	0	6,272
1R-12551		5000 Highway 37 N	Gate	SP-19	Air	Outdoor	Stationary Ambient	Field Sample	N/A	1451	10/26/2001	< 0.002															UNK	0	0 <	0	6,273
1R-12557	Tarping	5000 Highway 37 N	Property	Shoulder	Air	Outdoor	Personal	Field Sample	N/A	763	10/26/2001	0.019		1	3	0		0.01565		0				0				1.00000	3	0	6,274
1R-12558	Tarping	5000 Highway 37 N	Property	Shoulder	Air	Outdoor	Personal	Field Sample	N/A	57	10/26/2001	< 0.047															UNK	0	0 <	0	21482 6,275
1R-12574		5000 Highway 37 N	Clean Room	SP-9	Air	Indoor	Stationary Ambient	Field Sample	N/A	1597	10/27/2001	0.012		0	1	0		0.00374		0				0				0	1	0	21483 6,276
1R-12575		5000 Highway 37 N	Property	SP-15	Air	Indoor	Stationary Ambient	Field Sample	N/A	1597

												PCM (METHOD - NIOSH 7400)	AHERA / ASTM 5755																			
														Poisson Concentration Confidence Interval (90% Confidence Interval on Concentration)		Libby Amphiboles (LA)				Chrysotile (C)				Other Amphiboles (OA)				Total Asbestos		
Sample ID	Task	Property Group (Location)	Sample Group	Location Description (Sub Location)	Media Type	Matrix	Sample Type	Category	Pre Post Clear	Vol (air=L)/ Area (dust=cm²)	Sample Date	Fibers/CC	Filter Status Non Analyzed	Lower Bound	Upper Bound	S<Su	S>Su	Analytical Sensitivity (Air = S/cc) or (Dust = S/cm²)	Asb conc (Air = S/cc) or (Dust = S/cm²)	S<Su	S>Su	Analytical Sensitivity (Air = S/cc) or (Dust = S/cm²)	Asb conc (Air = S/cc) or (Dust = S/cm²)	S<Su	S>Su	Analytical Sensitivity (Air = S/cc) or (Dust = S/cm²)	Asb conc (Air = S/cc) or (Dust = S/cm²)	Asbestos Type Identified	S<Su	S>Su	Asb conc (Air = S/cc) or (Dust = S/cm²)
1R-12577		5000 Highway 37 N	Gate	SP-19	Air	Outdoor	Stationary Ambient	Field Sample	N/A	1381	10/27/2001	< 0.002																UNK	0	0 <	0	21491	149,979
1R-12583	Volvo	5000 Highway 37 N	Property	Shoulder	Air	Outdoor	Personal	Field Sample	N/A	838	10/27/2001	0.029		5	7	0		0.05342		0				0					0	0	21653	8,446
1R-12584	Volvo	5000 Highway 37 N	Property	Shoulder	Air	Outdoor	Personal	Field Sample	N/A	76	10/27/2001	< 0.035																UNK	0	0 <	0	21654	8,447
1R-12600		5000 Highway 37 N	NAFU	SP-8	Air	Outdoor	Stationary Ambient	Field Sample	N/A	1493	10/29/2001	0.004																UNK	0	0 <	0	21655	8,448
1R-12601		5000 Highway 37 N	Clean Room	SP-9	Air	Indoor	Stationary Ambient	Field Sample	N/A	1581	10/29/2001	0.011																UNK	0	0 <	0	21656	8,449
1R-12602		5000 Highway 37 N	Property	SP-10	Air	Indoor	Stationary Ambient	Field Sample	N/A	1588	10/29/2001	0.03																UNK	0	0 <	0		8,450
1R-12603		5000 Highway 37 N	Clean Room	SP-17	Air	Indoor	Stationary Ambient	Field Sample	N/A	1594	10/29/2001	0.016																UNK	0	0 <	0	21658	8,451
1R-12604		5000 Highway 37 N	NAFU	SP-18	Air	Outdoor	Stationary Ambient	Field Sample	N/A	1591	10/29/2001	0.004																UNK	0	0 <	0	21659	8,452
1R-12605		5000 Highway 37 N	Gate	SP-19	Air	Outdoor	Stationary Ambient	Field Sample	N/A	1320	10/29/2001	0.005																UNK	0	0 <	0	21661	8,454
1R-12611	Decon upper level	5000 Highway 37 N	Property	Shoulder	Air	Outdoor	Personal	Field Sample	N/A	835	10/29/2001	0.191		27	23	0		0.35742		0				0					23	0	21662	8,455
1R-12612	Decon upper level	5000 Highway 37 N	Property	Shoulder	Air	Outdoor	Personal	Field Sample	N/A	71	10/29/2001	0.57		3	6	0		0.37832		0				0					0	6	21663	8,456
1R-12614	Operate - Bulldozer, upper level	5000 Highway 37 N	Property	Shoulder	Air	Outdoor	Personal	Field Sample	N/A	103	10/29/2001	0.121																UNK	0	0 <	0	21664	8,457
1R-12630		5000 Highway 37 N	Clean Room	SP-9	Air	Indoor	Stationary Ambient	Field Sample	N/A	1669	10/30/2001	0.025																UNK	0	0 <	0	21668	8,461
1R-12631		5000 Highway 37 N	Volpe Trailer	SP-11	Air	Indoor	Stationary Ambient	Field Sample	N/A	1659	10/30/2001	0.006																UNK	0	0 <	0	21669	8,462
1R-12632		5000 Highway 37 N	Clean Room	SP-17	Air	Indoor	Stationary Ambient	Field Sample	N/A	1418	10/30/2001	0.006																UNK	0	0 <	0	21670	8,463
1R-12642		5000 Highway 37 N	Gate	SP-19	Air	Outdoor	Stationary Ambient	Field Sample	N/A	1408	10/30/2001	< 0.002																UNK	0	0 <	0	21671	8,464
1R-12663		5000 Highway 37 N	Clean Room	SP-9	Air	Indoor	Stationary Ambient	Field Sample	N/A	1581	10/31/2001	0.009																UNK	0	0 <	0	21672	8,465
1R-12664		5000 Highway 37 N	Maircor Office	SP-12	Air	Indoor	Stationary Ambient	Field Sample	N/A	1573	10/31/2001	0.014																UNK	0	0 <	0		8,466
1R-12672	10 wheel end gate	5000 Highway 37 N	Property	Shoulder	Air	Outdoor	Personal	Field Sample	N/A	51	10/31/2001	< 0.053																UNK	0	0 <	0	21674	8,467
1R-12673	10 wheel end gate	5000 Highway 37 N	Property	Shoulder	Air	Outdoor	Personal	Field Sample	N/A	802	10/31/2001		overloaded															UNK	0	0		21675	8,468
1R-12674	Wash Truck lower	5000 Highway 37 N	Property	Shoulder	Air	Outdoor	Personal	Field Sample	N/A	995	10/31/2001		damaged															UNK	0	0		21676	8,469
1R-12691		5000 Highway 37 N	Clean Room	SP-9	Air	Indoor	Stationary Ambient	Field Sample	N/A	1663	11/1/2001	0.01																UNK	0	0 <	0	21677	8,470
1R-12692		5000 Highway 37 N	Maircor Office	SP-13	Air	Indoor	Stationary Ambient	Field Sample	N/A	1738	11/1/2001	0.013																UNK	0	0 <	0	21678	8,471
1R-12693		5000 Highway 37 N	Clean Room	SP-17	Air	Indoor	Stationary Ambient	Field Sample	N/A	1549	11/1/2001	0.009																UNK	0	0 <	0		8,472
1R-12699		5000 Highway 37 N	Gate	SP-19	Air	Outdoor	Stationary Ambient	Field Sample	N/A	1304	11/1/2001	< 0.002																UNK	0	0 <	0	21680	8,473
1R-12700	Decon upper level	5000 Highway 37 N	Property	Shoulder	Air	Outdoor	Personal	Field Sample	N/A	416	11/1/2001	0.397		33	26	0		1.41094	0 0	0	<	0.02391	0 0	0	<	0.02391		33	26	1	21682	8,475
1R-13001	Decon upper level	5000 Highway 37 N	Property	Shoulder	Air	Outdoor	Personal	Field Sample	N/A	396	11/1/2001	0.217	not analyzed															UNK	0	0		21683	8,476
1R-13002	Decon upper level	5000 Highway 37 N	Property	Shoulder	Air	Outdoor	Personal	Field Sample	N/A	57	11/1/2001	1.624	not analyzed															UNK	0	0		21684	8,477
1R-13003	Operate - Bulldozer, upper level	5000 Highway 37 N	Property	Shoulder	Air	Outdoor	Personal	Field Sample	N/A	838	11/1/2001	0.049	not analyzed															UNK	0	0		21686	8,479
1R-13004	Operate - Bulldozer, upper level	5000 Highway 37 N	Property	Shoulder	Air	Outdoor	Personal	Field Sample	N/A	67	11/1/2001	< 0.04		1	0			0.04454											1.00000	0	0	21687	8,480
1R-13013		5000 Highway 37 N	Perimeter	SP-29	Air	Outdoor	Stationary Perimeter	Field Sample	N/A	1457	11/2/2001	0.003		0	1	0		0.00410		0				0					0	1	0		8,481
1R-13014		5000 Highway 37 N	Perimeter	SP-30	Air	Outdoor	Stationary Perimeter	Field Sample	N/A	1490	11/2/2001	< 0.002																UNK	0	0 <	0	21689	25,316
1R-13016		5000 Highway 37 N	Clean Room	SP-9	Air	Indoor	Stationary Ambient	Field Sample	N/A	1578	11/2/2001	0.012																UNK	0	0 <	0	21690	8,483
1R-13017		5000 Highway 37 N	Maircor Office	SP-14	Air	Outdoor	Stationary Ambient	Field Sample	N/A	1382	11/2/2001	< 0.002																UNK	0	0 <	0	21691	8,484
1R-13018		5000 Highway 37 N	Clean Room	SP-17	Air	Indoor	Stationary Ambient	Field Sample	N/A	1483	11/2/2001	0.02																UNK	0	0 <	0	21692	8,485
1R-13019		5000 Highway 37 N	Gate	SP-19	Air	Outdoor	Stationary Ambient	Field Sample	N/A	1311	11/2/2001	< 0.002																UNK	0	0 <	0	21693	8,486
1R-13025	Operate - Excavator	5000 Highway 37 N	Property	Shoulder	Air	Outdoor	Personal	Field Sample	N/A	781	11/2/2001	0.006																UNK	0	0 <	0		8,488
1R-13026	Operate - Excavator	5000 Highway 37 N	Property	Shoulder	Air	Outdoor	Personal	Field Sample	N/A	61	11/2/2001	< 0.044																UNK	0	0 <	0	21696	8,489
1R-13028	Mechanic	5000 Highway 37 N	Property	Shoulder	Air	Outdoor	Personal	Field Sample	N/A	59	11/2/2001	< 0.046																UNK	0	0 <	0	21697	8,490
1R-13029	Labor - detarp	5000 Highway 37 N	Property	Shoulder	Air	Outdoor	Personal	Field Sample	N/A	764	11/2/2001	0.045		2	3	0		0.02445		0				0					2.00000	3	0	21698	8,491
1R-13030	Labor - detarp	5000 Highway 37 N	Property	Shoulder	Air	Outdoor	Personal	Field Sample	N/A	57	11/2/2001	1.625		9	23	0		1.67551		0				0					9.00000	23	2	21699	8,492
1R-13034		5000 Highway 37 N	Property	West river bank	Air	Outdoor	Stationary	Field Sample	Clear	1338	11/2/2001	0.002																UNK	0	0 <	0	21700	8,493
1R-13035		5000 Highway 37 N	Property	West river bank	Air	Outdoor	Stationary	Field Sample	Clear	1353	11/2/2001	< 0.002																UNK	0	0 <	0	21701	8,494
1R-13036		5000 Highway 37 N	Property	West river bank	Air	Outdoor	Stationary	Field Sample	Clear	1407	11/2/2001	< 0.002																UNK	0	0 <	0	21702	8,495
1R-13037		5000 Highway 37 N	Property	West river bank	Air	Outdoor	Stationary	Field Sample	Clear	1407	11/2/2001	< 0.002																UNK	0	0 <	0	21704	8,497
1R-13038		5000 Highway 37 N	Property	West river bank	Air	Outdoor	Stationary	Field Sample	Clear	1434	11/2/2001	0.002																UNK	0	0 <	0		8,498
1R-13041		5000 Highway 37 N	Gate	SP-19	Air	Outdoor	Stationary Ambient	Field Sample	N/A	1434	11/3/2001	< 0.002																UNK	0	0 <	0		8,499
1R-13043		5000 Highway 37 N	Clean Room	SP-9	Air	Indoor	Stationary Ambient	Field Sample	N/A	1672	11/3/2001	0.004																UNK	0	0 <	0	21706	8,500
1R-13044		5000 Highway 37 N	Property	SP-15	Air	Outdoor	Stationary Ambient	Field Sample	N/A	1718	11/3/2001	< 0.002																UNK	0	0 <	0	21707	8,501
1R-13045		5000 Highway 37 N	Clean Room	SP-17	Air	Indoor	Stationary Ambient	Field Sample	N/A	1447	11/3/2001	0.013																UNK	0	0 <	0	21708	8,502
1R-13049	Drive - Truck	5000 Highway 37 N	Property	Shoulder	Air	Outdoor	Personal	Field Sample	N/A	816	11/3/2001	0.017		2	7	0		0.04115		0				0					2.00000	7	0	21709	8,503
1R-13050	Drive - Truck	5000 Highway 37 N	Property	Shoulder	Air	Outdoor	Personal	Field Sample	N/A	408	11/3/2001	0.025		2	3	0		0.03857		0				0					2.00000	3	0	21711	8,505
1R-13073		5000 Highway 37 N	Clean Room	SP-9	Air	Indoor	Stationary Ambient	Field Sample	N/A	1666	11/5/2001	0.011		0	0	0	<	0.00448	0 0	0	<	0.00448	0 0	0	<	0.00448		0	0	0	21712	8,506
1R-13074		5000 Highway 37 N	Property	SP-10	Air	Indoor	Stationary Ambient	Field Sample	N/A	1656	11/5/2001	0.014																UNK	0	0 <	0		8,507
1R-13075		5000 Highway 37 N	Clean Room	SP-17	Air	Indoor	Stationary Ambient	Field Sample	N/A	1666	11/5/2001	0.004																UNK	0	0 <	0	21714	8,508
1R-13076		5000 Highway 37 N	NAFU	SP-18	Air	Outdoor	Stationary Ambient	Field Sample	N/A	1656	11/5/2001	< 0.002																UNK	0	0 <	0	21715	8,509
1R-13077		5000 Highway 37 N	Gate	SP-19	Air	Outdoor	Stationary Ambient	Field Sample	N/A	1307	11/5/2001	< 0.002																UNK	0	0 <	0	21716	8,510
1R-13081	Decon upper level	5000 Highway 37 N	Property	Shoulder	Air	Outdoor	Personal	Field Sample	N/A	858	11/5/2001	0.229		41	24	0		1.13181		0				0					41	24	1	21717	8,511
1R-13082	Decon upper level	5000 Highway 37 N	Property	Shoulder	Air	Outdoor	Personal	Field Sample	N/A	57	11/5/2001	0.241		1	5	0		0.31416		0				0					1.00000	5	0		8,513
1R-13083	Operate - Bulldozer, upper level	5000 Highway 37 N	Property	Shoulder	Air	Outdoor	Personal	Field Sample	N/A	788	11/5/2001	0.078		7	15	0		0.10415		0				0					7.00000	15	0	21720	8,514
1R-13084	Operate - Bulldozer, upper level	5000 Highway 37 N	Property	Shoulder	Air	Outdoor	Personal	Field Sample	N/A	55	11/5/2001	2.108		3	27	0		1.62791		0				0					3.00000	27	2	21721	8,515
1R-13089		5000 Highway 37 N	Clean Room	SP-9	Air	Indoor	Stationary Ambient	Field Sample	N/A	1607	11/6/2001	0.005																UNK	0	0 <	0		8,516
1R-13090		5000 Highway 37 N	Volpe Trailer	SP-11	Air	Indoor	Stationary Ambient	Field Sample	N/A	1552	11/6/2001	0.002																UNK	0	0 <	0	21723	8,517
1R-13091		5000 Highway 37 N	Clean Room	SP-17	Air	Indoor	Stationary Ambient	Field Sample	N/A	1607	11/6/2001	0.007																UNK	0	0 <	0	21724	8,518
1R-13097	Labor - flaggir	5000 Highway 37 N	Property	Shoulder	Air	Outdoor	Personal	Field Sample	N/A	649	11/6/2001	0.015																UNK	0	0 <	0	21725	8,519
1R-13099	Wash Truck lower	5000 Highway 37 N	Property	Shoulder	Air	Outdoor	Personal	Field Sample	N/A	752	11/6/2001		damaged															UNK	0	0		21726	8,520
1R-13122		5000 Highway 37 N	Clean Room	SP-9	Air	Indoor	Stationary Ambient	Field Sample	N/A	1693	11/7/2001	0.007		1	0			0.00441											1.00000	0	0	21727	8,521
1R-13123		5000 Highway 37 N	Maircor Office	SP-12	Air	Indoor	Stationary Ambient	Field Sample	N/A	1692	11/7/2001	0.026																UNK	0	0 <	0	21729	8,523
1R-13124		5000 Highway 37 N	Clean Room	SP-17	Air	Indoor	Stationary Ambient	Field Sample	N/A	1725	11/7/2001	0.007																UNK	0	0 <	0	21730	8,524
1R-13125		5000 Highway 37 N	Gate	SP-19	Air	Outdoor	Stationary Ambient	Field Sample	N/A	1382	11/7/2001	< 0.002																UNK	0	0 <	0	21731	8,525
1R-13129	Tarping	5000 Highway 37 N	Property	Shoulder	Air	Outdoor	Personal	Field Sample	N/A	771	11/7/2001	0.03		2	8	0		0.04839		0				0					2.00000	8	0	21732	8,526
1R-13130	Tarping	5000 Highway 37 N	Property	Shoulder	Air	Outdoor	Personal	Field Sample	N/A	63	11/7/2001	0.117		1	1	0		0.09475		0				0					1.00000	1	0		8,527
1R-13147		5000 Highway 37 N	Clean Room	SP-9	Air	Indoor	Stationary Ambient	Field Sample	N/A	1659	11/8/2001	0.003																UNK	0	0 <	0		8,528
1R-13148		5000 Highway 37 N	Maircor Office	SP-13	Air	Indoor	Stationary Ambient	Field Sample	N/A	1597	11/8/2001	0.01																UNK	0	0 <	0		8,529
1R-13149		5000 Highway 37 N	Clean Room	SP-17	Air	Indoor	Stationary Ambient	Field Sample	N/A	1625	11/8/2001	0.006																UNK	0	0 <	0	21736	8,530
1R-13150		5000 Highway 37 N	Gate	SP-19	Air	Outdoor	Stationary Ambient	Field Sample	N/A	1296	11/8/2001	< 0.002																UNK	0	0 <	0	21737	8,531
1R-13154	Operate - Bulldozer, upper level	5000 Highway 37 N	Property	Shoulder	Air	Outdoor	Personal	Field Sample	N/A	813	11/8/2001	0.039		4	8	0		0.05506		0				0					4.00000	8	0	21738	8,532
1R-13155	Operate - Bulldozer, upper level	5000 Highway 37 N	Property	Shoulder	Air	Outdoor	Personal	Field Sample	N/A	57	11/8/2001	0.129		0	1	0		0.05236		0				0					0	1	0	21739	8,533
1R-13158	Mechanic	5000 Highway 37 N	Property	Shoulder	Air	Outdoor	Personal	Field Sample	N/A	372	11/2/2001	< 0.007																UNK	0	0 <	0		8,534
1R-13171		5000 Highway 37 N	Clean Room	SP-9	Air	Indoor	Stationary Ambient	Field Sample	N/A	1678	11/9/2001	0.01																UNK	0	0 <	0	21741	8,535
1R-13172		5000 Highway 37 N	Maircor Office	SP-14	Air	Outdoor	Stationary Ambient	Field Sample	N/A	1680	11/9/2001	0.004																UNK	0	0 <	0	21742	8,536
1R-13173		5000 Highway 37 N	Clean Room	SP-17	Air	Indoor	Stationary Ambient	Field Sample	N/A	1725	11/9/2001	0.016																UNK	0	0 <	0	21743	8,537
1R-13174		5000 Highway 37 N	Gate	SP-19	Air	Outdoor	Stationary Ambient	Field Sample	N/A	1381	11/9/2001	0.008																UNK	0	0 <	0	21744	8,538
1R-13176	Drive - Truck	5000 Highway 37 N	Property	Shoulder	Air	Outdoor	Personal	Field Sample	N/A	777	11/9/2001	0.088		4	7	0		0.04225		0				0					4.00000	7	0	21746	8,540
1R-13177	Drive - Truck	5000 Highway 37 N	Property	Shoulder	Air	Outdoor	Personal	Field Sample	N/A	56	11/9/2001	0.07																UNK	0	0 <	0	21747	8,541
1R-13178	Operate - Excavator	5000 Highway 37 N	Property	Shoulder	Air	Outdoor	Personal	Field Sample	N/A	690	11/9/2001	0.035		5	14	0		0.08206		0				0					5.00000	14	0	21748	8,542
1R-13179	Operate - Excavator	5000 Highway 37 N	Property	Shoulder	Air	Outdoor	Personal	Field Sample	N/A	61	11/9/2001	0.088																UNK	0	0 <	0	21749	8,543
1R-13182	Decon upper level	5000 Highway 37 N	Property	Shoulder	Air	Outdoor	Personal	Field Sample	N/A	814	11/8/2001		overloaded															UNK	0	0		21771	8,565
1R-13183	Decon upper level	5000 Highway 37 N	Property	Shoulder	Air	Outdoor	Personal	Field Sample	N/A	57	11/8/2001		damaged															UNK	0	0		21772	8,566
1R-13194		5000 Highway 37 N	Clean Room	SP-9	Air	Indoor	Stationary Ambient	Field Sample	N/A	1235	11/10/2001	0.006																UNK	0	0 <	0	21773	8,567
1R-13195		5000 Highway 37 N	Property	SP-15	Air	Outdoor	Stationary Ambient	Field Sample	N/A	1646	11/10/2001	< 0.002																UNK	0	0 <	0	21774	8,568
1R-13196		5000 Highway 37 N	Clean Room	SP-17	Air	Indoor	Stationary Ambient	Field Sample	N/A	1689	11/10/2001	0.004																UNK	0	0 <	0	21775	8,569
1R-13197		5000 Highway 37 N	Gate	SP-19	Air	Outdoor	Stationary Ambient	Field Sample	N/A	1376	11/10/2001	< 0.002																UNK	0	0 <	0		8,570
1R-13211		5000 Highway 37 N	Clean Room	SP-9	Air	Indoor	Stationary Ambient	Field Sample	N/A	1492	11/12/2001	0.02																UNK	0	0 <	0	21843	8,640
1R-13212		5000 Highway 37 N	Property	SP-10	Air	Indoor	Stationary Ambient	Field Sample	N/A	1653	11/12/2001	0.029																UNK	0	0 <	0	21844	8,641
1R-13213		5000 Highway 37 N	Clean Room	SP-17	Air	Indoor	Stationary Ambient	Field Sample	N/A	1563	11/12/2001	0.026																UNK	0	0 <	0	21845	8,642
1R-13214		5000 Highway 37 N	Gate	SP-19	Air	Outdoor	Stationary Ambient	Field Sample	N/A	1431	11/12/2001	0.003																UNK	0	0 <	0		8,715
1R-13216	Decon upper level	5000 Highway 37 N	Property	Shoulder	Air	Outdoor	Personal	Field Sample	N/A	758	11/12/2001	0.377		9	36	0		0.22147		0				0					9.00000	36	0	21921	8,716
1R-13217	Decon upper level	5000 Highway 37 N	Property	Shoulder	Air	Outdoor	Personal	Field Sample	N/A	55	11/12/2001	1.344		4	9	0		0.70543		0				0					4.00000	9	1		8,717
1R-13218	Operate - Bulldozer, upper level	5000 Highway 37 N	Property	Shoulder	Air	Outdoor	Personal	Field Sample	N/A	664	11/12/2001	0.167		8	18	0		0.12985		0				0					8.00000	18	0		8,718
1R-13219	Operate - Bulldozer, upper level	5000 Highway 37 N	Property	Shoulder	Air	Outdoor	Personal	Field Sample	N/A	64	11/12/2001	0.646		3	7	0		0.47373		0				0					3.00000	7	0		8,724
1R-13281		5000 Highway 37 N	Hwy 37	Rainy Creek North of Hwy 37 Perimeter fence	Air	Outdoor	Stationary Perimeter	Field Sample	Clear	1417	11/8/2001	< 0.002																UNK	0	0 <	0	21930	8,725
1R-13282		5000 Highway 37 N	Property	North of Rainy Creek, West of Flyway Rd	Air	Outdoor	Stationary	Field Sample	Clear	1396	11/8/2001	< 0.002																UNK	0	0 <	0	21931	8,726
1R-13283		5000 Highway 37 N	Property	North of Rainy Creek, West of Flyway Rd	Air	Outdoor	Stationary	Field Sample	Clear	1384	11/8/2001	0.002																UNK	0	0 <	0	21932	8,727
1R-13284		5000 Highway 37 N	Property	South of treeline West of Flyway Rd	Air	Outdoor	Stationary	Field Sample	Clear	1366	11/8/2001	< 0.002																UNK	0	0 <	0	21933	8,728
1R-13285		5000 Highway 37 N	Property	South of treeline West of Flyway Rd	Air	Outdoor	Stationary	Field Sample	Clear	1363	11/8/2001	< 0.002																UNK	0	0 <	0		8,730
1R-13376		5000 Highway 37 N	Property	Decon trailer #1, clean room	Air	Indoor	Stationary	Field Sample	N/A	1219	12/8/2001	0.01		1	0			0.00490											1.00000	0	0	21936	8,731
1R-13377		5000 Highway 37 N	Property	Decon trailer #1, showers	Air	Indoor	Stationary	Field Sample	N/A	1219	12/8/2001	0.005																UNK	0	0 <	0	21937	8,732
1R-13378		5000 Highway 37 N	Property	Decon trailer #1, change room	Air	Indoor	Stationary	Field Sample	N/A	1219	12/8/2001	0.015		0	1	0		0.00490		0				0					0	1	0	21938	8,733
1R-13506		5000 Highway 37 N	NAFU	SP-18	Air	Outdoor	Stationary Ambient	Field Sample	N/A	1500	11/12/2001	< 0.002																UNK	0	0 <	0	21939	8,734
1R-13507		5000 Highway 37 N	Property	SP-1	Air	Outdoor	Stationary Perimeter	Field Sample	N/A	1552	11/13/2001		overloaded															UNK	0	0			8,736
1R-13508		5000 Highway 37 N	Property	SP-2	Air	Outdoor	Stationary Perimeter	Field Sample	N/A	1539	11/13/2001		overloaded															UNK	0	0			8,737
1R-13517		5000 Highway 37 N	Clean Room	SP-9	Air	Indoor	Stationary Ambient	Field Sample	N/A	1575	11/13/2001	0.005																UNK	0	0 <	0		8,738
1R-13518		5000 Highway 37 N	Volpe Trailer	SP-11	Air	Indoor	Stationary Ambient	Field Sample	N/A	1568	11/13/2001	0.006																UNK	0	0 <	0		8,745
1R-13519		5000 Highway 37 N	Clean Room	SP-17	Air	Indoor	Stationary Ambient	Field Sample	N/A	1571	11/13/2001	0.013																UNK	0	0 <	0	21951	8,746
1R-13520		5000 Highway 37 N	Gate	SP-19	Air	Outdoor	Stationary Ambient	Field Sample	N/A	1252	11/13/2001	< 0.002																UNK	0	0 <	0	21952	8,747
1R-13524		5000 Highway 37 N	Clean Room	SP-9	Air	Indoor	Stationary Ambient	Field Sample	N/A	1421	11/14/2001	0.017																UNK	0	0 <	0	21953	8,748
1R-13525		5000 Highway 37 N	Maircor Office	SP-12	Air	Indoor	Stationary Ambient	Field Sample	N/A	1496	11/14/2001	0.028																UNK	0	0 <	0	21954	8,749
1R-13526		5000 Highway 37 N	Clean Room	SP-17	Air	Indoor	Stationary Ambient	Field Sample	N/A	1434	11/14/2001	0.012														

																AHERA / ASTM 5755																	
												PCM (METHOD - NIOSH 7400)		Poisson Concentration Confidence Interval (90% Confidence Interval on Concentration)		Libby Amphiboles (LA)				Chrysotile (C)				Other Amphiboles (OA)				Total Asbestos			
Sample ID	Task	Property Group (Location)	Sample Group	Location Description (Sub Location)	Media Type	Matrix	Sample Type	Category	Pre Post Clear	Vol (air=L)/ Area (dust=cm²)	Sample Date	Fibers/CC	Filter Status Non Analyzed	Lower Bound	Upper Bound	S<Su	S>Su	Analytical Sensitivity (Air = S/cc) or (Dust = S/cm²)	Asb conc (Air = S/cc) or (Dust = S/cm²)	S<Su	S>Su	Analytical Sensitivity (Air = S/cc) or (Dust = S/cm²)	Asb conc (Air = S/cc) or (Dust = S/cm²)	S<Su	S>Su	Analytical Sensitivity (Air = S/cc) or (Dust = S/cm²)	Asb conc (Air = S/cc) or (Dust = S/cm²)	Asbestos Type Identified	S<Su	S>Su	Asb conc (Air = S/cc) or (Dust = S/cm²)
1R-13542	Detail #2	5000 Highway 37 N	Property	Shoulder	Air	Outdoor	Personal	Field Sample	N/A	73	11/14/2001	0.161		0	1	0		0.04088		0				0			0	1	0	0	21957 6,755
1R-13543	Detail #2	5000 Highway 37 N	Property	Shoulder	Air	Outdoor	Personal	Field Sample	N/A	360	11/14/2001	0.081		5	5	0		0.08313		0				0			5.00000	5	0	0	6,757
1R-13544	Detail #2	5000 Highway 37 N	Property	Shoulder	Air	Outdoor	Personal	Field Sample	N/A	386	11/14/2001	0.099		1	1	0		0.01546		0				0			1.00000	1	0	0	6,758
1R-13545	Detail #2	5000 Highway 37 N	Property	Shoulder	Air	Outdoor	Personal	Field Sample	N/A	78	11/14/2001	0.038															UNK 0	0	<	0	21961 6,759
1R-13547	Tire shop	5000 Highway 37 N	Property	Shoulder	Air	Outdoor	Personal	Field Sample	N/A	424	11/16/2001		damaged														UNK 0	0			6,766
1R-13548	Tire shop	5000 Highway 37 N	Property	Shoulder	Air	Outdoor	Personal	Field Sample	N/A	63	11/16/2001																UNK 0	0	<	0	21968 6,767
1R-13549	Tire shop	5000 Highway 37 N	Property	Shoulder	Air	Outdoor	Personal	Field Sample	N/A	314	11/16/2001			1	3	0		0.03802		0				0			1.00000	3	0	21969	6,768
1R-13550		5000 Highway 37 N	Clean Room	SP-9	Air	Indoor	Stationary Ambient	Field Sample	N/A	1659	11/15/2001	0.02															UNK 0	0	<	0	6,769
1R-13551		5000 Highway 37 N	Maircor Office	SP-13	Air	Indoor	Stationary Ambient	Field Sample	N/A	1653	11/15/2001	0.028															UNK 0	0	<	0	6,770
1R-13557		5000 Highway 37 N	Property	SP-2	Air	Outdoor	Stationary Perimeter	Field Sample	N/A	1545	11/15/2001	< 0.002															UNK 0	0	<	0	6,771
1R-13566	Detail #1	5000 Highway 37 N	Property	Shoulder	Air	Outdoor	Personal	Field Sample	N/A	438	11/15/2001	0.033		4	0			0.02726									4.00000	0		0	6,772
1R-13568	Detail #1	5000 Highway 37 N	Property	Shoulder	Air	Outdoor	Personal	Field Sample	N/A	363	11/15/2001	0.032		5	6	0		0.09044		0				0			5.00000	6	0	0	6,773
1R-13569		5000 Highway 37 N	Decon Trailer	Decon trailer #2, locker room	Air	Indoor	Stationary	Field Sample	Clear	1254	11/16/2001			1	0			0.00476									1.00000	0		0	6,780
1R-13570		5000 Highway 37 N	Decon Trailer	Decon trailer #2, shower area	Air	Indoor	Stationary	Field Sample	Clear	1254	11/16/2001																UNK 0	0	<	0	6,782
1R-13571		5000 Highway 37 N	Decon Trailer	Decon trailer #2, change area	Air	Indoor	Stationary	Field Sample	Clear	1254	11/16/2001																UNK 0	0	<	0	21970 6,783
1R-13574		5000 Highway 37 N	Property	SP-2	Air	Outdoor	Stationary Perimeter	Field Sample	N/A	1558	11/16/2001		overloaded														UNK 0	0			21973 6,786
1R-13581		5000 Highway 37 N	Clean Room	SP-9	Air	Indoor	Stationary Ambient	Field Sample	N/A	1725	11/16/2001																UNK 0	0	<	0	21974 6,787
1R-13586		5000 Highway 37 N	Property	SP-2	Air	Outdoor	Stationary Perimeter	Field Sample	N/A	1630	11/26/2001	< 0.002															UNK 0	0	<	0	21979 6,792
1R-13589		5000 Highway 37 N	Clean Room	SP-9	Air	Indoor	Stationary Ambient	Field Sample	N/A	1637	11/26/2001	0.005															UNK 0	0	<	0	21980 6,793
1R-13590		5000 Highway 37 N	Property	SP-10	Air	Outdoor	Stationary Ambient	Field Sample	N/A	1607	11/26/2001	0.004															UNK 0	0	<	0	21981 6,794
1R-13596		5000 Highway 37 N	NAFU	SP-8	Air	Outdoor	Stationary Ambient	Field Sample	N/A	1421	11/26/2001	< 0.002															UNK 0	0	<	0	21982 6,795
1R-13597		5000 Highway 37 N	Clean Room	Clean room	Air	Indoor	Stationary	Field Sample	N/A	1813	11/26/2001	0.004															UNK 0	0	<	0	6,796
1R-13598		5000 Highway 37 N	Property	Showers	Air	Indoor	Stationary	Field Sample	N/A	1813	11/26/2001	0.004															UNK 0	0	<	0	21984 6,798
1R-13599		5000 Highway 37 N	Property	Change room	Air	Indoor	Stationary	Field Sample	N/A	1813	11/26/2001	< 0.002															UNK 0	0	<	0	21985 6,799
1R-13604		5000 Highway 37 N	Property	SP-2	Air	Outdoor	Stationary Perimeter	Field Sample	N/A	1601	11/27/2001	< 0.002															UNK 0	0	<	0	21993 6,807
1R-13605		5000 Highway 37 N	Clean Room	SP-9	Air	Outdoor	Stationary Ambient	Field Sample	N/A	1741	11/27/2001	0.005															UNK 0	0	<	0	6,808
1R-13613		5000 Highway 37 N	Volpe Trailer	SP-11	Air	Indoor	Stationary Ambient	Field Sample	N/A	1565	11/27/2001	0.003		1	0			0.00477									1.00000	0		0	21995 6,809
1R-13616		5000 Highway 37 N	Property	SP-2	Air	Outdoor	Stationary Perimeter	Field Sample	N/A	1549	11/28/2001	< 0.002															UNK 0	0	<	0	22000 6,814
1R-13621		5000 Highway 37 N	Clean Room	SP-9	Air	Indoor	Stationary Ambient	Field Sample	N/A	1584	11/28/2001	0.006															UNK 0	0	<	0	22001 6,815
1R-13622		5000 Highway 37 N	Maircor Office	SP-12	Air	Indoor	Stationary Ambient	Field Sample	N/A	1689	11/28/2001	0.061		1	0			0.00442									1.00000	0		0	22006 6,820
1R-13628		5000 Highway 37 N	Property	SP-2	Air	Outdoor	Stationary Perimeter	Field Sample	N/A	1389	11/29/2001	< 0.002															UNK 0	0	<	0	22011 6,825
1R-13633		5000 Highway 37 N	Clean Room	SP-9	Air	Indoor	Stationary Ambient	Field Sample	N/A	1255	11/29/2001	0.003															UNK 0	0	<	0	22012 6,826
1R-13634		5000 Highway 37 N	Maircor Office	SP-13	Air	Indoor	Stationary Ambient	Field Sample	N/A	1337	11/29/2001	0.006															UNK 0	0	<	0	22044 6,858
1R-13685		5000 Highway 37 N	Clean Room	SP-9	Air	Indoor	Stationary Ambient	Field Sample	N/A	1384	11/30/2001	0.015															UNK 0	0	<	0	22053 6,867
1R-13695		5000 Highway 37 N	Clean Room	SP-9	Air	Indoor	Stationary Ambient	Field Sample	N/A	1390	12/1/2001	0.012															UNK 0	0	<	0	22062 6,876
1R-13705		5000 Highway 37 N	NAFU	SP-8	Air	Outdoor	Stationary Ambient	Field Sample	N/A	1484	12/3/2001	< 0.002															UNK 0	0	<	0	22063 6,877
1R-13706		5000 Highway 37 N	Clean Room	SP-9	Air	Indoor	Stationary Ambient	Field Sample	N/A	1444	12/3/2001	< 0.002															UNK 0	0	<	0	6,881
1R-13716		5000 Highway 37 N	Clean Room	SP-9	Air	Indoor	Stationary Ambient	Field Sample	N/A	1553	12/4/2001	< 0.002															UNK 0	0	<	0	22071 6,885
1R-13726		5000 Highway 37 N	Clean Room	SP-9	Air	Indoor	Stationary Ambient	Field Sample	N/A	1722	12/5/2001	0.026															UNK 0	0	<	0	22080 6,894
1R-13736		5000 Highway 37 N	Clean Room	SP-9	Air	Indoor	Stationary Ambient	Field Sample	N/A	1676	12/6/2001	0.021															UNK 0	0	<	0	22089 6,903
1R-13746		5000 Highway 37 N	Clean Room	SP-9	Air	Indoor	Stationary Ambient	Field Sample	N/A	1406	12/7/2001	0.004															UNK 0	0	<	0	22098 6,912
1R-13821		5000 Highway 37 N	Decon Trailer	Decon trailer #1, clean room	Air	Indoor	Stationary	Field Sample	Clear	1286	12/10/2001	0.002															UNK 0	0	<	0	22103 6,917
1R-13822		5000 Highway 37 N	Decon Trailer	Decon trailer #1, shower room	Air	Indoor	Stationary	Field Sample	Clear	1286	12/10/2001	0.007															UNK 0	0	<	0	22104 6,918
1R-13823		5000 Highway 37 N	Decon Trailer	Decon trailer #1, dirty room	Air	Indoor	Stationary	Field Sample	Clear	1286	12/10/2001	< 0.002															UNK 0	0	<	0	22105 6,919
1R-14201		5000 Highway 37 N	Road	Haul Road #1	Air	Outdoor	Stationary	Field Sample	Clear	1316	7/16/2002	< 0.002		1	1	0		0.00907		0				0			1.00000	1	0		6,920
1R-14202		5000 Highway 37 N	Road	Haul Road #2	Air	Outdoor	Stationary	Field Sample	Clear	1299	7/16/2002	< 0.002				0				0				0			0	0	<	0	31809 31,768
1R-14203		5000 Highway 37 N	Road	Haul Road #3	Air	Outdoor	Stationary	Field Sample	Clear	1297	7/16/2002	0.003				0				0				0			0	0	<	0	31810 31,769
1R-14204		5000 Highway 37 N	Road	Haul Road #4	Air	Outdoor	Stationary	Field Sample	Clear	1275	7/16/2002	< 0.002		0	1	0		0.00468		0				0			0	1	0	0	31811 31,770
1R-14205		5000 Highway 37 N	Road	Haul Road #5	Air	Outdoor	Stationary	Field Sample	Clear	1309	7/16/2002	< 0.002				0				0				0			0	0	<	0	31812 31,771
1R-14208	Laying Curlex	5000 Highway 37 N	Road	Shoulder	Air	Outdoor	Personal	Field Sample	N/A	316	7/22/2002	0.106		2	10	0		0.11334		0				0			2.00000	10	0	0	31813 31,772
1R-14209	Laying Curlex	5000 Highway 37 N	Road	Shoulder	Air	Outdoor	Personal	Field Sample	N/A	48	7/22/2002	< 0.056		2	2	0		0.24871		0				0			2.00000	2	0	0	32479 31,196
1R-14221		5000 Highway 37 N	Road	Hall Road 1	Air	Outdoor	Stationary	Field Sample	N/A	1306	7/18/2002	< 0.002		0	2	0		0.00914		0				0			0	2	0	0	32480 31,197
1R-14222		5000 Highway 37 N	Road	Hall Road 3	Air	Outdoor	Stationary	Field Sample	N/A	1306	7/18/2002	< 0.002				0				0				0			0	0	<	0	30970 31,019
1R-14223		5000 Highway 37 N	Road	Hall Road 2	Air	Outdoor	Stationary	Field Sample	N/A	1329	7/18/2002	< 0.002		1	0	0		0.00449		0				0			1.00000	0	0	0	30971 31,020
1R-14224		5000 Highway 37 N	Road	Hall Road 4	Air	Outdoor	Stationary	Field Sample	N/A	1296	7/18/2002	< 0.002		0	1	0		0.00461		0				0			0	1	0	0	30972 31,021
1R-14225		5000 Highway 37 N	Road	Hall Road 5	Air	Outdoor	Stationary	Field Sample	N/A	1311	7/18/2002	< 0.002		2	0	0		0.00911		0				0			2.00000	0	0	0	30973 31,028
1R-14228		5000 Highway 37 N	Road	Hall Road 1	Air	Outdoor	Stationary	Field Sample	N/A	1242	7/18/2002	< 0.002		2	0	0		0.00961		0				0			2.00000	0	0	0	30974 31,029
1R-14229		5000 Highway 37 N	Road	Hall Road 2	Air	Outdoor	Stationary	Field Sample	N/A	1250	7/18/2002	< 0.002		1	1	0		0.00955		0				0			1.00000	1	0	0	30976 31,023
1R-14230		5000 Highway 37 N	Road	Hall Road 3	Air	Outdoor	Stationary	Field Sample	N/A	1251	7/18/2002	< 0.002		1	0	0		0.00477		0				0			1.00000	0	0	0	30977 31,024
1R-14231		5000 Highway 37 N	Road	Hall Road 4	Air	Outdoor	Stationary	Field Sample	N/A	1250	7/18/2002	< 0.002		2	0	0		0.00955		0				0			2.00000	0	0	0	30978 31,025
1R-14232		5000 Highway 37 N	Road	Hall Road 5	Air	Outdoor	Stationary	Field Sample	N/A	1268	7/18/2002	0.006		5	4	0		0.04237		0				0			5.00000	4	0	0	30979 31,026
1R-14301	Dropping equipment off	5000 Highway 37 N	Road	Shoulder	Air	Outdoor	Personal	Field Sample	N/A	34	8/5/2002	< 0.079		2	1	0		0.26334		0				0			2.00000	1	0	0	30980 31,027
1R-14302	Dropping equipment off	5000 Highway 37 N	Road	Shoulder	Air	Outdoor	Personal	Field Sample	N/A	34	8/5/2002	< 0.079		2	3	0		0.43890		0				0			2.00000	3	0	0	31344 31,318
1R-14635		5000 Highway 37 N	Property	180 ft of rainy creek, 219 ft South of Hwy 37	Air	Outdoor	Stationary	Field Sample	N/A	1292	8/21/2002	0.003				0				0				0			0	0	<	0	31345 31,319
1R-14636		5000 Highway 37 N	Property	45 ft East of Rainy Creek 150 South Hwy 37	Air	Outdoor	Stationary	Field Sample	N/A	1303	8/21/2002	0.003				0				0				0			0	0	<	0	34145 33,246
1R-14637		5000 Highway 37 N	Property	375 ft East of Rainy Creek; 20 ft South of Hwy 37	Air	Outdoor	Stationary	Field Sample	N/A	1316	8/21/2002	0.003		1	0	0		0.00454		0				0			1.00000	0	0	0	34146 33,247
1R-14638		5000 Highway 37 N	Property	Road east of Rainy Creek 140 pt South of Hwy 37	Air	Outdoor	Stationary	Field Sample	N/A	1297	8/21/2002	0.003				0				0				0			0	0	<	0	34147 33,248
1R-14740	Water Hose Operator	5000 Highway 37 N	Property	Shoulder	Air	Outdoor	Personal	Field Sample	N/A	65	8/26/2002	0.041				0				0				0			0	0	<	0	34148 33,249
1R-14785	Water Hose Operator	5000 Highway 37 N	Property	Shoulder	Air	Outdoor	Personal	Field Sample	N/A	675	8/27/2002	0		0	1	0		0.05949		0				0			0	1	0	32069	33,771
1R-14785	Water Hose Operator	5000 Highway 37 N	Property	Shoulder	Air	Outdoor	Personal	Field Sample	N/A	675	8/27/2002	< 0.054	overloaded			0				0				0			0	0	<	0	33,787
1R-14787	Water Hose Operator	5000 Highway 37 N	Property	Shoulder	Air	Outdoor	Personal	Field Sample	N/A	61	8/27/2002	< 0.044		0	1	0		0.04893		0				0			0	1	0	32484	33,786
1R-14788	Excavetar Operator	5000 Highway 37 N	Property	Shoulder	Air	Outdoor	Personal	Field Sample	N/A	691	8/27/2002	0.009		0	2	0		0.00864		0				0			0	2	0	32085	33,789
1R-14790		5000 Highway 37 N	Property	Around 1200 Ft E of Rainy Creek 140 Ft S of Hwy 37	Air	Outdoor	Stationary	Field Sample	N/A	1470	8/26/2002					0				0				0			0	0	<	0	32086 33,790
1R-14791		5000 Highway 37 N	Property	180 ft E of Rainey Creek, 219 ft S Hwy 37	Air	Outdoor	Stationary	Field Sample	N/A	1470	8/26/2002			0	1	0		0.00406		0				0			0	1	0		38,012
1R-14792	Excavetar Operator	5000 Highway 37 N	Property	Shoulder	Air	Outdoor	Personal	Field Sample	N/A	186	8/26/2002	0.016				0				0				0			0	0	<	0	33,791
1R-14793		5000 Highway 37 N	Property	645 ft E of Rainey Creek 150' S Hwy37	Air	Outdoor	Stationary	Field Sample	N/A	1468	8/26/2002					0				0				0			0	0	<	0	32072 33,792
1R-14794	Excavetar Operator	5000 Highway 37 N	Property	Shoulder	Air	Outdoor	Personal	Field Sample	N/A	65	8/26/2002	< 0.041				0				0				0			0	0	<	0	33,793
1R-14795	Water Hose Operator	5000 Highway 37 N	Property	Shoulder	Air	Outdoor	Personal	Field Sample	N/A	341	8/26/2002	0.015		1	0	0		0.00875		0				0			1.00000	0	0	32073	33,794
1R-14796	Excavetar Operator	5000 Highway 37 N	Property	Shoulder	Air	Outdoor	Personal	Field Sample	N/A	61	8/27/2002	< 0.044				0				0				0			0	0	<	0	32074 33,795
1R-14798		5000 Highway 37 N	Property	~ 1200ft E of Rainy Creek 140ft S of Hwy 37	Air	Outdoor	Stationary	Field Sample	N/A	1451	8/27/2002					0				0				0			0	0	<	0	32087 33,796
1R-14800		5000 Highway 37 N	Property	~45ft E of Rainy Creek 150ft S of Hwy 37	Air	Outdoor	Stationary	Field Sample	N/A	1269	8/27/2002			1	0	0		0.00470		0				0			1.00000	0	0		33,798
1R-14825		5000 Highway 37 N	Property	45 ft E of Rainy Creek 150 ft S of Hwy 37	Air	Outdoor	Stationary	Field Sample	N/A	1403	8/29/2002					0				0				0			0	0	<	0	33,799
1R-14826		5000 Highway 37 N	Property	180 Ft east of Rainy Creek, 219 ft South of Hwy 37	Air	Outdoor	Stationary	Field Sample	N/A	1256	8/29/2002					0				0				0			0	0	<	0	32,990
1R-14829	Excavetar Operator	5000 Highway 37 N	Property	Shoulder	Air	Outdoor	Personal	Field Sample	N/A	548	8/29/2002					0				0				0			0	0	<	0	32,991
1R-14830	Excavetar Operator	5000 Highway 37 N	Property	Shoulder	Air	Outdoor	Personal	Field Sample	N/A	63	8/29/2002					0				0				0			0	0	<	0	33,804
1R-14831	Water Hose Operator	5000 Highway 37 N	Property	Shoulder	Air	Outdoor	Personal	Field Sample	N/A	555	8/29/2002					0				0				0			0	0	<	0	33,805
1R-14831	Water Hose Operator	5000 Highway 37 N	Property	Shoulder	Air	Outdoor	Personal	Field Sample	N/A	555	8/29/2002	0.131	overloaded															0	<	0	33,807
1R-14832	Water Hose Operator	5000 Highway 37 N	Property	Shoulder	Air	Outdoor	Personal	Field Sample	N/A	63	8/29/2002			1	0	0		0.04737		0				0			1.00000	0	0	32565	33,806
1R-14837	Excavetar Operator	5000 Highway 37 N	Property	Shoulder	Air	Outdoor	Personal	Field Sample	N/A	446	9/5/2002	< 0.006				0				0				0			0	0	<	0	33,809
1R-14838	Excavetar Operator	5000 Highway 37 N	Property	Shoulder	Air	Outdoor	Personal	Field Sample	N/A	61	9/5/2002	< 0.044				0				0				0			0	0	<	0	32592 32,867
1R-14841		5000 Highway 37 N	Property	~180ft E of Rainy Creek 219ft S of Hwy 37	Air	Outdoor	Stationary	Field Sample	N/A	1448	8/27/2002					0				0				0			0	0	<	0	32593 32,868
1R-14844	Water Hose Operator	5000 Highway 37 N	Property	Shoulder	Air	Outdoor	Personal	Field Sample	N/A	725	8/28/2002			0	1	0		0.05539		0				0			0	1	0		33,813
1R-14844	Water Hose Operator	5000 Highway 37 N	Property	Shoulder	Air	Outdoor	Personal	Field Sample	N/A	725	8/28/2002	0.118	overloaded			0				0				0			0	0	<	0	33,816
1R-14845	Water Hose Operator	5000 Highway 37 N	Property	Shoulder	Air	Outdoor	Personal	Field Sample	N/A	67	8/28/2002	0.055		0	1	0		0.04454		0				0			0	1	0	32230	33,815
1R-14846	Excavetar Operator	5000 Highway 37 N	Property	Shoulder	Air	Outdoor	Personal	Field Sample	N/A	740	8/28/2002	0.021		1	2	0		0.01344		0				0			1.00000	2	0	32090	33,817
1R-14847	Excavetar Operator	5000 Highway 37 N	Property	Shoulder	Air	Outdoor	Personal	Field Sample	N/A	67	8/28/2002	< 0.04				0				0				0			0	0	<	0	32091 33,818
1R-14856		5000 Highway 37 N	Property	~45ft off Rainy Creek 150 S of Hwy 37	Air	Outdoor	Stationary	Field Sample	N/A	1462	8/28/2002			0	0	0	<	0.00408		0				0			0	0	<	0	32092 33,819
1R-14857		5000 Highway 37 N	Property	~180ft E of Rainy Creek 219ft S of Hwy 37	Air	Outdoor	Stationary	Field Sample	N/A	1459	8/28/2002					0				0				0			0	0	<	0	33,830
1R-14859		5000 Highway 37 N	Property	~1200ft E of Rainy creek 140ft S Hwy 37	Air	Outdoor	Stationary	Field Sample	N/A	1484	8/28/2002					0				0				0			0	0	<	0	33,831
1R-14881	Water truck operator	5000 Highway 37 N	Property	Shoulder	Air	Outdoor	Personal	Field Sample	N/A	139	8/29/2002					0				0				0			0	0	<	0	33,833
1R-14883		5000 Highway 37 N	Property	~1200ft E of Rainy Creek 140ft S Hwy 37	Air	Outdoor	Stationary	Field Sample	N/A	1521	9/4/2002					0				0				0			0	0	<	0	33,834
1R-14885		5000 Highway 37 N	Property	45ft E of Rainy Creek 150ft S Hwy 37	Air	Outdoor	Stationary	Field Sample	N/A	1498	9/4/2002			0	1	0		0.00467		0				0			0	1	0		32,430
1R-14891	Excavetar Operator	5000 Highway 37 N	Property	Shoulder	Air	Outdoor	Personal	Field Sample	N/A	683	9/4/2002	0.005		2	0	0		0.00874		0				0			2.00000	0	0		32,432
1R-14892	Excavetar Operator	5000 Highway 37 N	Property	Shoulder	Air	Outdoor	Personal	Field Sample	N/A	77	9/4/2002	0.045		1	0	0		0.03876		0				0			1.00000	0	0	32575	32,870
1R-14893	Water Hose Operator	5000 Highway 37 N	Property	Shoulder	Air	Outdoor	Personal	Field Sample	N/A	278	9/4/2002	0.011				0				0				0			0	0	<	0	32576 32,871
1R-14894	Water Hose Operator	5000 Highway 37 N	Property	Shoulder	Air	Outdoor	Personal	Field Sample	N/A	77	9/4/2002	< 0.035				0				0				0			0	0	<	0	32577 32,872
1R-14901	Water Hose Operator	5000 Highway 37 N	Property	Shoulder	Air	Outdoor	Personal	Field Sample	N/A	570	9/5/2002	< 0.005		0	1	0		0.00524		0				0			0	1	0	32578	32,873
1R-14902	Water Hose Operator	5000 Highway 37 N	Property	Shoulder	Air	Outdoor	Personal	Field Sample	N/A	63	9/5/2002	< 0.043				0				0				0			0	0	<	0	32594 32,881
1R-14915		5000 Highway 37 N	Property	1200ft E of rainy creek, 150ft S of Hwy 37	Air	Outdoor	Stationary	Field Sample	N/A	1434	9/5/2002					0				0				0			0	0	<	0	32595 32,882
1R-14917		5000 Highway 37 N	Property	45 ft. ease of rainy creek, 150 ft. s of HWY 37	Air	Outdoor	Stationary	Field Sample	N/A	1440	9/5/2002					0				0				0			0	0	<	0	32,894
1R-14927	Excavetar Operator	5000 Highway 37 N	Property	Shoulder	Air	Outdoor	Personal	Field Sample	N/A	750	9/6/2002	< 0.004				0				0				0			0	0	<	0	32,895
1R-14928	Excavetar Operator	5000 Highway 37 N	Property	Shoulder	Air	Outdoor	Personal	Field Sample	N/A	62	9/6/2002	< 0.043				0				0				0			0	0	<	0	32489 33,304
1R-14929	Water Hose Operator	5000 Highway 37 N	Property	Shoulder	Air	Outdoor	Personal	Field Sample	N/A	725	9/6/2002	< 0.004				0				0				0			0	0	<	0	32490 33,305
1R-14930	Water Hose Operator	5000 Highway 37 N	Property	Shoulder	Air	Outdoor	Personal	Field Sample	N/A	57	9/6/2002	< 0.047				0				0				0			0	0	<	0	32491 33,306
1R-14934		5000 Highway 37 N	Property	~1200ft from Rainy Creek; 150ft South of Hwy 37	Air	Outdoor	Stationary	Field Sample	N/A	1467	9/6/2002					0				0				0			0	0	<	0	32492 33,307
1R-14936		5000 Highway 37 N	Property	45ft east of Rainy Creek; 150ft South Hwy 37	Air	Outdoor	Stationary	Field Sample	N/A	1470	9/6/2002					0				0				0			0	0	<	0	33,309
1R-14937		5000 Highway 37 N	Property	~180ft east of Rainy Creek; 219ft south of

Sample ID	Task	Property Group (Location)	Sample Group	Location Description (Sub Location)	Media Type	Matrix	Sample Type	Category	Pre Post Clear	Vol (air=L)/ Area (dust=cm²)	Sample Date	PCM (METHOD - NIOSH 7400) Fibers/CC	Filter Status Non Analyzed	AHERA / ASTM 5755 Poisson Concentration Confidence Interval (90% Confidence Interval on Concentration) Lower Bound	Upper Bound	Libby Amphiboles (LA) S<Su	S>Su	Analytical Sensitivity (Air = S/cc) or (Dust = S/cm²)	Asb conc (Air = S/cc) or (Dust = S/cm²)	Chrysotile (C) S<Su	S>Su	Analytical Sensitivity (Air = S/cc) or (Dust = S/cm²)	Asb conc (Air = S/cc) or (Dust = S/cm²)	Other Amphiboles (OA) S<Su	S>Su	Analytical Sensitivity (Air = S/cc) or (Dust = S/cm²)	Asb conc (Air = S/cc) or (Dust = S/cm²)	Total Asbestos Asbestos Type Identified	S<Su	S>Su	Asb conc (Air = S/cc) or (Dust = S/cm²)
1R-15092	Excavatar Operator	5000 Highway 37 N	Property	Shoulder	Air	Outdoor	Personal	Field Sample	N/A	568	9/7/2002	< 0.005								0				0			0		0		33,706
1R-15093	Excavatar Operator	5000 Highway 37 N	Property	Shoulder	Air	Outdoor	Personal	Field Sample	N/A	72	9/7/2002	< 0.037				0				0				0			0	0	<	0	32498 33,708
1R-15357	Excavator	5000 Highway 37 N	Property	Shoulder	Air	Outdoor	Personal	Field Sample	N/A	347	9/24/2002	< 0.008		0	2	0		0.01720		0				0			0	2	<	0	32499 33,709
1R-15359	Excavator	5000 Highway 37 N	Property	Shoulder	Air	Outdoor	Personal	Field Sample	N/A	61	9/24/2002	< 0.045				0				0				0			0	0	<	0	33468 35,269
1R-15437	Water Hose Operator	5000 Highway 37 N	Property	Shoulder	Air	Outdoor	Personal	Field Sample	N/A	369	9/26/2002	0.016																			33469 35,270
1R-15439	Water Hose Operator	5000 Highway 37 N	Property	Shoulder	Air	Outdoor	Personal	Field Sample	N/A	53	9/26/2002	< 0.051																			38938
1R-15441	Water Hose Operator	5000 Highway 37 N	Property	Shoulder	Air	Outdoor	Personal	Field Sample	N/A	413	9/26/2002	0.026																			38940
1R-16615		5000 Highway 37 N	Roadway	North end of Exclusion Zone	Air	Outdoor	Stationary	Field Sample	N/A	1358	11/1/2002					0				0				0			0	0	<	0	38942
1R-16616		5000 Highway 37 N	Property	West end of exclusion zone	Air	Outdoor	Stationary	Field Sample	N/A	1329	11/1/2002					0				0				0			0	0	<	0	39,844
1R-16617		5000 Highway 37 N	Property	South end of exclusion zone	Air	Outdoor	Stationary	Field Sample	N/A	1346	11/1/2002					0				0				0			0	0	<	0	37,157
1R-16618		5000 Highway 37 N	Property	East end of exclusion zone	Air	Outdoor	Stationary	Field Sample	N/A	1363	11/1/2002					0				0				0			0	0	<	0	37,158
1R-16619		5000 Highway 37 N	Roadway	Clean room	Air	Indoor	Stationary	Field Sample	N/A	1358	11/1/2002					0				0				0			0	0	<	0	37,159
1R-16620		5000 Highway 37 N	Roadway	NAFU	Air	Outdoor	Stationary	Field Sample	N/A	1325	11/1/2002					0				0				0			0	0	<	0	37,160
1R-16667		5000 Highway 37 N	Property	North end of exclusion zone	Air	Outdoor	Stationary	Field Sample	N/A	1296	11/2/2002					0				0				0			0	0	<	0	37,161
1R-16669		5000 Highway 37 N	Property	South end of exclusion zone	Air	Outdoor	Stationary	Field Sample	N/A	1302	11/2/2002					0				0				0			0	0	<	0	37,089
1R-16670		5000 Highway 37 N	Property	East end of exclusion zone	Air	Outdoor	Stationary	Field Sample	N/A	1275	11/2/2002					0				0				0			0	0	<	0	37,091
1R-16671		5000 Highway 37 N	Property	West end of exclusion zone	Air	Outdoor	Stationary	Field Sample	N/A	1310	11/2/2002					0				0				0			0	0	<	0	37,092
1R-16701		5000 Highway 37 N	Property	East end of exclusion zone	Air	Outdoor	Stationary	Field Sample	N/A	1429	11/4/2002					0				0				0			0	0	<	0	37,093
1R-16702		5000 Highway 37 N	Property	South end of exclusion zone	Air	Outdoor	Stationary	Field Sample	N/A	1394	11/4/2002					0				0				0			0	0	<	0	37,103
1R-16703		5000 Highway 37 N	Property	North end of exclusion zone	Air	Outdoor	Stationary	Field Sample	N/A	1381	11/4/2002					0				0				0			0	0	<	0	37,104
1R-16704		5000 Highway 37 N	Property	West end of exclusion zone	Air	Outdoor	Stationary	Field Sample	N/A	1364	11/4/2002					0				0				0			0	0	<	0	37,105
1R-16705		5000 Highway 37 N	Roadway	Clean room	Air	Indoor	Stationary	Field Sample	N/A	1406	11/4/2002					0				0				0			0	0	<	0	37,106
1R-16706		5000 Highway 37 N	Roadway	NAFU	Air	Outdoor	Stationary	Field Sample	N/A	1406	11/4/2002					0				0				0			0	0	<	0	37,107
1R-16708	Laborer	5000 Highway 37 N	Property	Shoulder	Air	Outdoor	Personal	Field Sample	N/A	287	11/4/2002	< 0.009																			37,108
1R-16712	Laborer/Water Hose operator	5000 Highway 37 N	Property	Shoulder	Air	Outdoor	Personal	Field Sample	N/A	236	11/4/2002	0.015																		39879	
1R-16713	Laborer	5000 Highway 37 N	Property	Shoulder	Air	Outdoor	Personal	Field Sample	N/A	61	11/4/2002	0.064																		39883	
1R-16741		5000 Highway 37 N	Property	North end of exclusion zone	Air	Outdoor	Stationary	Field Sample	N/A	1374	11/5/2002					0				0				0			0	0	<	0	39884	
1R-16742		5000 Highway 37 N	Property	South end of exclusion zone	Air	Outdoor	Stationary	Field Sample	N/A	1398	11/5/2002			0	1	0		0.01447		0				0			0	1	<	0	38,211
1R-16743		5000 Highway 37 N	Property	West end of exclusion zone	Air	Outdoor	Stationary	Field Sample	N/A	1385	11/5/2002					0				0				0			0	0	<	0	38,213
1R-16744		5000 Highway 37 N	Property	East end of exclusion zone	Air	Outdoor	Stationary	Field Sample	N/A	1394	11/5/2002					0				0				0			0	0	<	0	38,214
1R-16745		5000 Highway 37 N	Roadway	Clean room	Air	Indoor	Stationary	Field Sample	N/A	1385	11/5/2002					0				0				0			0	0	<	0	38,215
1R-16746		5000 Highway 37 N	Roadway	NAFU	Air	Outdoor	Stationary	Field Sample	N/A	1379	11/5/2002					0				0				0			0	0	<	0	38,216
1R-16752	Large excavator	5000 Highway 37 N	Property	Shoulder	Air	Outdoor	Personal	Field Sample	N/A	638	11/5/2002	0.015																			38,217
1R-16754	Large excavator	5000 Highway 37 N	Property	Shoulder	Air	Outdoor	Personal	Field Sample	N/A	63	11/5/2002	< 0.043																		36157	
1R-16841		5000 Highway 37 N	Property	East end of exclusion zone	Air	Outdoor	Stationary	Field Sample	N/A	1338	11/6/2002			3	0	0		0.04502		0				0		3.00000	0		0	36158	
1R-16842		5000 Highway 37 N	Property	South end of exclusion zone	Air	Outdoor	Stationary	Field Sample	N/A	1338	11/6/2002			3	1	0		0.06002		0				0		3.00000	1		0		38,225
1R-16843		5000 Highway 37 N	Property	West end of exclusion zone	Air	Outdoor	Stationary	Field Sample	N/A	1331	11/6/2002			0	1	0		0.01508		0				0			0	1	<	0	38,226
1R-16844		5000 Highway 37 N	Property	North end of exclusion zone	Air	Outdoor	Stationary	Field Sample	N/A	1338	11/6/2002			0	1	0		0.01501		0				0			0	1	<	0	38,227
1R-16845		5000 Highway 37 N	Roadway	Clean room	Air	Indoor	Stationary	Field Sample	N/A	1335	11/6/2002					0				0				0			0	0	<	0	38,228
1R-16846		5000 Highway 37 N	Roadway	NAFU	Air	Outdoor	Stationary	Field Sample	N/A	1335	11/6/2002					0				0				0			0	0	<	0	38,229
1R-16921		5000 Highway 37 N	Property	West end of exclusion zone	Air	Outdoor	Stationary	Field Sample	Clear	1345	11/8/2002					0				0				0			0	0	<	0	38,231
1R-16922		5000 Highway 37 N	Property	South end of exclusion zone	Air	Outdoor	Stationary	Field Sample	Clear	1357	11/8/2002					0				0				0			0	0	<	0	38,298
1R-16923		5000 Highway 37 N	Property	East end of exclusion zone	Air	Outdoor	Stationary	Field Sample	Clear	1366	11/8/2002					0				0				0			0	0	<	0	38,299
1R-16924		5000 Highway 37 N	Property	North end of exclusion zone	Air	Outdoor	Stationary	Field Sample	Clear	1360	11/8/2002					0				0				0			0	0	<	0	38,300
1R-18888	Laborer-Drilling	5000 Highway 37 N	Property	Shoulder	Air	Outdoor	Personal	Field Sample	N/A	305	3/20/2003	< 0.009																			38,301
1R-18889	Laborer-Drilling	5000 Highway 37 N	Property	Shoulder	Air	Outdoor	Personal	Field Sample	N/A	61	3/20/2003	< 0.044																		42108	
1R-18892	Laborer-Dalling	5000 Highway 37 N	Property	Shoulder	Air	Outdoor	Personal	Field Sample	N/A	315	3/21/2003	0.02																		42109	
1R-18893	Laborer-Drilling	5000 Highway 37 N	Property	Shoulder	Air	Outdoor	Personal	Field Sample	N/A	208	3/21/2003	< 0.013																		42110	
1R-18894	Laborer-Drilling	5000 Highway 37 N	Property	Shoulder	Air	Outdoor	Personal	Field Sample	N/A	61	3/21/2003	< 0.044																		42115	
1R-18895	Laborer-Dalling	5000 Highway 37 N	Property	Shoulder	Air	Outdoor	Personal	Field Sample	N/A	221	3/21/2003	< 0.012																		42116	
1R-18898	Laborer-Well Drilling	5000 Highway 37 N	Property	Shoulder	Air	Outdoor	Personal	Field Sample	N/A	244	3/25/2003	0.031																		42117	
1R-18899	Laborer-Well Drilling	5000 Highway 37 N	Property	Shoulder	Air	Outdoor	Personal	Field Sample	N/A	61	3/25/2003	< 0.044																		42118	
1R-18900	Laborer-Well Drilling	5000 Highway 37 N	Property	Shoulder	Air	Outdoor	Personal	Field Sample	N/A	244	3/25/2003	0.156																		42119	
1R-18923	Laborer-Well Drilling	5000 Highway 37 N	Property	Shoulder	Air	Outdoor	Personal	Field Sample	N/A	365	3/27/2003	0.013																		42164	
1R-18924	Laborer-Well Drilling	5000 Highway 37 N	Property	Shoulder	Air	Outdoor	Personal	Field Sample	N/A	61	3/27/2003	< 0.044																		42165	
1R-18927	Laborer-Well Drilling	5000 Highway 37 N	Property	Shoulder	Air	Outdoor	Personal	Field Sample	N/A	264	3/27/2003	0.022																		42253	
1R-19509		5000 Highway 37 N	Property	30' South of cyclone	Air	Outdoor	Stationary	Field Sample	N/A	1425	4/17/2003					0				0				0			0	0	<	0	42315	
1R-20515		5000 Highway 37 N	Property	E end EZ	Air	Outdoor	Stationary	Field Sample	N/A	1058	6/23/2003					0				0				0			0	0	<	0	42316	
1R-20516		5000 Highway 37 N	Property	S end EZ	Air	Outdoor	Stationary	Field Sample	N/A	1279	6/23/2003					0				0				0			0	0	<	0	42317	
1R-20517		5000 Highway 37 N	Property	W end EZ	Air	Outdoor	Stationary	Field Sample	N/A	1236	6/23/2003					0				0				0			0	0	<	0	42318	
1R-20518		5000 Highway 37 N	Property	N end EZ	Air	Outdoor	Stationary	Field Sample	N/A	1279	6/23/2003					0				0				0			0	0	<	0	44,219	
1R-20746	Truck	5000 Highway 37 N	Truck	Shoulder	Air	Indoor	Personal	Field Sample	N/A	386	6/13/2003	0.008																			49,421
1R-20748		5000 Highway 37 N	Yard	S side of exclusion zone	Air	Outdoor	Stationary	Field Sample	N/A	1748	6/13/2003					0				0				0			0	0	<	0	49,422
1R-20749		5000 Highway 37 N	Yard	E side of exclusion zone	Air	Outdoor	Stationary	Field Sample	N/A	1751	6/13/2003					0				0				0			0	0	<	0	49,423
1R-20750		5000 Highway 37 N	Yard	W side of exclusion zone	Air	Outdoor	Stationary	Field Sample	N/A	1771	6/13/2003					0				0				0			0	0	<	0	49,424
1R-20751		5000 Highway 37 N	Yard	N side of exclusion zone	Air	Outdoor	Stationary	Field Sample	N/A	1537	6/13/2003					0				0				0			0	0	<	0	48321	
1R-20768		5000 Highway 37 N	Yard	Perimeter-E side of exclusion zone	Air	Outdoor	Stationary	Field Sample	N/A	1663	6/16/2003					0				0				0			0	0	<	0	71,752
1R-20769		5000 Highway 37 N	Yard	Perimeter-S side of exclusion zone	Air	Outdoor	Stationary	Field Sample	N/A	1105	6/16/2003					0				0				0			0	0	<	0	48,751
1R-20770		5000 Highway 37 N	Yard	Perimeter-W side of exclusion zone	Air	Outdoor	Stationary	Field Sample	N/A	1707	6/16/2003					0				0				0			0	0	<	0	56,135
1R-20771		5000 Highway 37 N	Yard	Perimeter-N side of exclusion zone	Air	Outdoor	Stationary	Field Sample	N/A	1650	6/16/2003					0				0				0			0	0	<	0	48,752
1R-20875		5000 Highway 37 N	Property	East end EZ	Air	Outdoor	Stationary	Field Sample	N/A	1050	6/19/2003			0	0	0	<	0.00293	0 0	0	<	0.00293	0 0	0	<	0.00293	0	0	<	0	48,759
1R-20876		5000 Highway 37 N	Property	South end EZ	Air	Outdoor	Stationary	Field Sample	N/A	1339	6/19/2003					0				0				0			0	0	<	0	48,760
1R-20877		5000 Highway 37 N	Property	West end EZ	Air	Outdoor	Stationary	Field Sample	N/A	1323	6/19/2003					0				0				0			0	0	<	0	56,137
1R-20878		5000 Highway 37 N	Property	North end EZ	Air	Outdoor	Stationary	Field Sample	N/A	1230	6/19/2003					0				0				0			0	0	<	0	48,761
1R-20878		5000 Highway 37 N	Property	North end EZ	Air	Outdoor	Stationary	Field Sample	N/A	1230	6/19/2003		Overloaded														0	0	<	0	87,324
1R-21035		5000 Highway 37 N	Property	East side of EZ	Air	Outdoor	Stationary	Field Sample	N/A	1212	6/17/2003					0				0				0			0	0	<	0	48,841
1R-21036		5000 Highway 37 N	Property	South side of EZ	Air	Outdoor	Stationary	Field Sample	N/A	1124	6/17/2003					0				0				0			0	0	<	0	71,754
1R-21037		5000 Highway 37 N	Property	West side of EZ	Air	Outdoor	Stationary	Field Sample	N/A	770	6/17/2003					0				0				0			0	0	<	0	48,711
1R-21038		5000 Highway 37 N	Property	North side of EZ	Air	Outdoor	Stationary	Field Sample	N/A	558	6/17/2003					0				0				0			0	0	<	0	48,712
1R-26027		5000 Highway 37 N	Property	NW corner	Air	Outdoor	Stationary	Field Sample	N/A	1617	8/10/2004			0	1	0	<	0.00458	0 0	0	<	0.00458	0 0	0	<	0.00458	0	0	<	0	48,777
1R-26028		5000 Highway 37 N	Property	NE corner	Air	Outdoor	Stationary	Field Sample	N/A	1617	8/10/2004			0	0	0	<	0.00458	0 0	0	<	0.00458	0 0	0	<	0.00458	0	0	<	0	48,778
1R-26029		5000 Highway 37 N	Property	SE corner	Air	Outdoor	Stationary	Field Sample	N/A	1693	8/10/2004			0	0	0	<	0.00437	0 0	0	<	0.00437	0 0	0	<	0.00437	0	0	<	0	56,786
1R-26030		5000 Highway 37 N	Property	South fence	Air	Outdoor	Stationary	Field Sample	N/A	1613	8/10/2004			0	0	0	<	0.00459	0 0	0	<	0.00459	0 0	0	<	0.00459	0	0	<	0	48,780
1R-26031	Laborer	5000 Highway 37 N	Property	Shoulder	Air	Outdoor	Personal	Field Sample	N/A	397	8/10/2004	0.018																			98,032
1R-26120	Laborer	5000 Highway 37 N	Property	Shoulder	Air	Outdoor	Personal	Field Sample	N/A	62	8/10/2004	< 0.043																			98,033
1R-26121		5000 Highway 37 N	Property	NW corner	Air	Outdoor	Stationary	Field Sample	N/A	1004	8/11/2004			0	0	0	<	0.00492	0 0	0	<	0.00492	0 0	0	<	0.00492	0	0	<	0	98,034
1R-26122		5000 Highway 37 N	Property	NE corner	Air	Outdoor	Stationary	Field Sample	N/A	1004	8/11/2004			0	1	0		0.00492	0 0	0	<	0.00492	0 0	0	<	0.00492	0	1		0	98,035
1R-26123		5000 Highway 37 N	Property	SE corner	Air	Outdoor	Stationary	Field Sample	N/A	961	8/11/2004			1	0	0		0.00440	0 0	0	<	0.00440	0 0	0	<	0.00440	1.00000	0		0	97847
1R-26124		5000 Highway 37 N	Property	South fence	Air	Outdoor	Stationary	Field Sample	N/A	1001	8/11/2004			0	0	0	<	0.00493	0 0	0	<	0.00493	0 0	0	<	0.00493	0	0	<	0	97848
1R-26125	Operator	5000 Highway 37 N	Property	Shoulder	Air	Outdoor	Personal	Field Sample	N/A	170	8/11/2004	< 0.016																			98,054
1R-26128		5000 Highway 37 N	Property	South fence	Air	Outdoor	Stationary	Field Sample	N/A	1538	8/12/2004			0	1	0		0.00481	0 0	0	<	0.00481	0 0	0	<	0.00481	0	1		0	98,055
1R-26129		5000 Highway 37 N	Property	West fence	Air	Outdoor	Stationary	Field Sample	N/A	1503	8/12/2004			0	1	0		0.00493	0 0	0	<	0.00493	0 0	0	<	0.00493	0	1		0	98,056
1R-26130		5000 Highway 37 N	Property	North fence	Air	Outdoor	Stationary	Field Sample	N/A	1536	8/12/2004			0	0	0	<	0.00482	0 0	0	<	0.00482	0 0	0	<	0.00482	0	0	<	0	98,057
1R-26131		5000 Highway 37 N	Property	East fence	Air	Outdoor	Stationary	Field Sample	N/A	1421	8/12/2004			0	0	0	<	0.00417	0 0	0	<	0.00417	0 0	0	<	0.00417	0	0	<	0	98146
1R-26132	Operator	5000 Highway 37 N	Property	Shoulder	Air	Outdoor	Personal	Field Sample	N/A	191	8/12/2004	< 0.014																			99,639
1R-26136	Operator	5000 Highway 37 N	Property	Shoulder	Air	Outdoor	Personal	Field Sample	N/A	53	8/12/2004	< 0.051																			99,640
1R-26137	Operator	5000 Highway 37 N	Property	Shoulder	Air	Outdoor	Personal	Field Sample	N/A	277	8/12/2004	< 0.01																			99,641
CS-20242		Way)	Road	S. of intersection of River Runs Through it and	Air	Outdoor	Stationary	Field Sample	N/A	1240	5/23/2005			0	0	0.00478	<	0.00478	0	0	0.00478	<	0.00478	0	0	0.00478	<	0.00478	0	0	<	0.00480		108006
CS-20243		Highway 37 N (Right of Way)	Road	S. of intersection of Rainy Creek Rd and Hwy 37	Air	Outdoor	Stationary	Field Sample	N/A	1237	5/23/2005			0	0	0.00479	<	0.00479	0	0	0.00479	<	0.00479	0	0	0.00479	<	0.00479	0	0	<	0.00480		108007
CS-20244		Highway 37 N (Right of Way)	Road	4.5 mile mark pull out	Air	Outdoor	Stationary	Field Sample	N/A	1278	5/23/2005			0	0	0.00463	<	0.00463	0	0	0.00463	<	0.00463	0	0	0.00463	<	0.00463	0	0	<	0.00460		108008
CS-20245		Highway 37 N (Right of Way)	Road	S. of intersection of Rivers Edge Trailer Court	Air	Outdoor	Stationary	Field Sample	N/A	1225	5/23/2005			0	0	0.00484	<	0.00484	0	0	0.00484	<	0.00484	0	0	0.00484	<	0.00484	0	0	<	0.00480		108009
CS-20246		Highway 37 N (Right of Way)	Road	W. side of Hwy 37 N at 3.30 mile marker	Air	Outdoor	Stationary	Field Sample	N/A	1221	5/23/2005			0	0	0.00485	<	0.00485	0	0	0.00485	<	0.00485	0	0	0.00485	<	0.00485	0	0	<	0.00490		108010
CS-20247		Highway 37 N (Right of Way)	Road	S. of intersection of Mack Rd and Hwy 37 N	Air	Outdoor	Stationary	Field Sample	N/A	1218	5/23/2005			0	0	0.00486	<	0.00486	0	0	0.00486	<	0.00486	0	0	0.00486	<	0.00486	0	0	<	0.00490		108014
CS-20248		Highway 37 N (Right of Way)	Road	S of intersection of driveway at 1673 and HWY 37	Air	Outdoor	Stationary	Field Sample	N/A	1218	5/23/2005			0	0	0.00486	<	0.00486	0	0	0.00486	<	0.00486	0	0	0.00486	<	0.00486	0	0	<	0.00490		108016
CS-20249		Highway 37 N (Right of Way)	Road	S of intersection of entrance to J Neils Park &	Air	Outdoor	Stationary	Field Sample	N/A	1215	5/23/2005			0	0	0.00487	<	0.00487	0	0	0.00487	<	0.00487	0	0	0.00487	<	0.00487	0	0	<	0.00490		108017
CS-20250		Highway 37 N (Right of Way)	Road	S of intersection of Pipe Creek Rd & Highway 37 N	Air	Outdoor	Stationary	Field Sample	N/A	1215	5/23/2005			0	0	0.00487	<	0.00487	0	0	0.00487	<	0.00487	0	0	0.00487	<	0.00487	0	0	<	0.00490		108018
CS-20251		Highway 37 N (Right of Way)	Road	S of intersection of Park St & Highway 37 N	Air	Outdoor	Stationary	Field Sample	N/A	1215	5/23/2005			0	0	0.00487	<	0.00487	0	0	0.00487	<	0.00487	0	0	0.00487	<	0.00487	0	0	<	0.00490		108019
1R-30452		Property)	Property	N perimeter	Air	Outdoor	Stationary	Field Sample	N/A	583	6/2/2005			0	0	0.00508	<	0.00508	0	0	0.00508	<	0.00508	0	0	0.00508	<	0.00508	0	0	<	0.00510		108354
1R-30453		Highway 37 N (Wise Property)	Property	Hwy 37 perimeter (near decon trailer)	Air	Outdoor	Stationary	Field Sample	N/A	583	6/2/2005			0	0	0.00508	<	0.00508	0	0	0.00508	<	0.00508	0	0	0.00508	<	0.00508	0	0	<	0.00510		108355
1R-30454		Highway 37 N (Wise Property)	Property	Hwy 37 perimeter (near decon pad)	Air	Outdoor	Stationary	Field Sample	N/A	583	6/2/2005			0	0	0.00508	<	0.00508	0	0	0.00508	<	0.00508	0	0	0.00508	<	0.00508	0	0	<	0.00510		108356
1R-30455		Highway 37 N (Wise Property)	Property	S perimeter	Air	Outdoor	Stationary	Field Sample	N/A	583	6/2/2005			0	0	0.00508	<	0.00508	0	0	0.00508	<	0.00508	0	0	0.00508	<	0.00508	0	0	<	0.00510		108357

																AHERA / ASTM 5755																	
												PCM (METHOD - NIOSH 7400)			Poisson Concentration Confidence Interval (90% Confidence Interval on Concentration)		Libby Amphiboles (LA)				Chrysotile (C)				Other Amphiboles (OA)				Total Asbestos			
Sample ID	Task	Property Group (Location)	Sample Group	Location Description (Sub Location)	Media Type	Matrix	Sample Type	Category	Pre Post Clear	Vol (air=L)/ Area (dust=cm²)	Sample Date	Fibers/CC	Filter Status Non Analyzed	Lower Bound	Upper Bound	S<Su	S>Su	Analytical Sensitivity (Air = S/cc) or (Dust = S/cm²)	Asb conc (Air = S/cc) or (Dust = S/cm²)	S<Su	S>Su	Analytical Sensitivity (Air = S/cc) or (Dust = S/cm²)	Asb conc (Air = S/cc) or (Dust = S/cm²)	S<Su	S>Su	Analytical Sensitivity (Air = S/cc) or (Dust = S/cm²)	Asb conc (Air = S/cc) or (Dust = S/cm²)	Asbestos Type Identified	S<Su	S>Su	Asb conc (Air = S/cc) or (Dust = S/cm²)
1R-30457		Highway 37 N (Wise Property)	Property	N perimeter	Air	Outdoor	Stationary	Field Sample	N/A	1585	6/3/2005			0	0	0.00467	<	0.00467	0	0	0.00467	<	0.00467	0	0	0.00467	<	0.00467	0	0	<	0.00470	108358
1R-30458		Highway 37 N (Wise Property)	Property	Along Hwy 37 near decon trailer	Air	Outdoor	Stationary	Field Sample	N/A	1581	6/3/2005			0	0	0.00468	<	0.00468	0	0	0.00468	<	0.00468	0	0	0.00468	<	0.00468	0	0	<	0.00470	108359
1R-30459		Highway 37 N (Wise Property)	Property	Along Hwy 37 (near decon pad)	Air	Outdoor	Stationary	Field Sample	N/A	1574	6/3/2005			0	0	0.00470	<	0.00470	0	0	0.00470	<	0.00470	0	0	0.00470	<	0.00470	0	0	<	0.00470	108361
1R-30460		Highway 37 N (Wise Property)	Property	S perimeter	Air	Outdoor	Stationary	Field Sample	N/A	1598	6/3/2005			0	0	0.00463	<	0.00463	0	0	0.00463	<	0.00463	0	0	0.00463	<	0.00463	0	0	<	0.00460	108362
1R-30462	Excavator Operator	Highway 37 N (Wise Property)	Property	Shoulder	Air	Outdoor	Personal	Field Sample	N/A	60	6/3/2005	0.049																				107243	
1R-30463	Excavator Operator	Highway 37 N (Wise Property)	Property	Shoulder	Air	Outdoor	Personal	Field Sample	N/A	176	6/3/2005	< 0.015																				107244	
1R-30464	Excavator Operator	Highway 37 N (Wise Property)	Property	Shoulder	Air	Outdoor	Personal	Field Sample	N/A	256	6/3/2005	0.016																				107245	
1R-30465	Water Hose Operator	Highway 37 N (Wise Property)	Property	Shoulder	Air	Outdoor	Personal	Field Sample	N/A	67	6/3/2005	< 0.04																				107246	
1R-30466	Water Hose Operator	Highway 37 N (Wise Property)	Property	Shoulder	Air	Outdoor	Personal	Field Sample	N/A	160	6/3/2005	0.028																				107247	
1R-30467	Water Hose Operator	Highway 37 N (Wise Property)	Property	Shoulder	Air	Outdoor	Personal	Field Sample	N/A	269	6/3/2005	< 0.01																				107248	
1R-30468		Highway 37 N (Wise Property)	Property	S perimeter	Air	Outdoor	Stationary	Field Sample	N/A	1595	6/6/2005			0	0	0.00464	<	0.00464	0	0	0.00464	<	0.00464	0	0	0.00464	<	0.00464	0	0	<	0.00460	108364
1R-30729		Highway 37 N (Wise Property)	Property	Highway 37 (near decon trailer)	Air	Outdoor	Stationary	Field Sample	N/A	1598	6/6/2005			0	0	0.00463	<	0.00463	0	0	0.00463	<	0.00463	0	0	0.00463	<	0.00463	0	0	<	0.00460	108426
1R-30730		Highway 37 N (Wise Property)	Property	Highway 37 (near decon pad)	Air	Outdoor	Stationary	Field Sample	N/A	1605	6/6/2005			0	0	0.00461	<	0.00461	0	0	0.00461	<	0.00461	0	0	0.00461	<	0.00461	0	0	<	0.00460	108427
1R-30731		Highway 37 N (Wise Property)	Property	N perimeter	Air	Outdoor	Stationary	Field Sample	N/A	1598	6/6/2005			0	0	0.00463	<	0.00463	0	0	0.00463	<	0.00463	0	0	0.00463	<	0.00463	0	0	<	0.00460	108428
1R-30733	Excavator Operator	Highway 37 N (Wise Property)	Property	Shoulder	Air	Outdoor	Personal	Field Sample	N/A	60	6/6/2005	< 0.045																				107522	
1R-30734	Excavator Operator	Highway 37 N (Wise Property)	Property	Shoulder	Air	Outdoor	Personal	Field Sample	N/A	174	6/6/2005	< 0.015																				107523	
1R-30735	Excavator Operator	Highway 37 N (Wise Property)	Property	Shoulder	Air	Outdoor	Personal	Field Sample	N/A	238	6/6/2005	0.013																				107524	
1R-30736	Water Hose Operator	Highway 37 N (Wise Property)	Property	Shoulder	Air	Outdoor	Personal	Field Sample	N/A	56	6/6/2005	< 0.048																				107525	
1R-30737	Water Hose Operator	Highway 37 N (Wise Property)	Property	Shoulder	Air	Outdoor	Personal	Field Sample	N/A	174	6/6/2005	< 0.015																				107526	
1R-30738	Water Hose Operator	Highway 37 N (Wise Property)	Property	Shoulder	Air	Outdoor	Personal	Field Sample	N/A	237	6/6/2005	0.018																				107527	
1R-30739		Highway 37 N (Wise Property)	Property	S. perimeter	Air	Outdoor	Stationary	Field Sample	N/A	1561	6/7/2005			0	0	0.00474	<	0.00474	0	0	0.00474	<	0.00474	0	0	0.00474	<	0.00474	0	0	<	0.00470	108430
1R-30740		Highway 37 N (Wise Property)	Property	Along Hwy 37 (near decon trailer)	Air	Outdoor	Stationary	Field Sample	N/A	1564	6/7/2005			0	0	0.00473	<	0.00473	0	0	0.00473	<	0.00473	0	0	0.00473	<	0.00473	0	0	<	0.00470	108431
1R-30741		Highway 37 N (Wise Property)	Property	Along Hwy 37 (near decon pad)	Air	Outdoor	Stationary	Field Sample	N/A	1574	6/7/2005			0	0	0.00470	<	0.00470	0	0	0.00470	<	0.00470	0	0	0.00470	<	0.00470	0	0	<	0.00470	108433
1R-30742		Highway 37 N (Wise Property)	Property	N. perimeter	Air	Outdoor	Stationary	Field Sample	N/A	1571	6/7/2005			0	0	0.00471	<	0.00471	0	0	0.00471	<	0.00471	0	0	0.00471	<	0.00471	0	0	<	0.00470	108434
1R-30743		Highway 37 N (Wise Property)	Property	Clean room-decon trailer	Air	Outdoor	Stationary	Field Sample	N/A	1561	6/7/2005			0	0	0.00474	<	0.00474	0	0	0.00474	<	0.00474	0	0	0.00474	<	0.00474	0	0	<	0.00470	108435
1R-30745	Excavator Operator	Highway 37 N (Wise Property)	Property	Shoulder	Air	Outdoor	Personal	Field Sample	N/A	62	6/7/2005	< 0.043																				107570	
1R-30746	Excavator Operator	Highway 37 N (Wise Property)	Property	Shoulder	Air	Outdoor	Personal	Field Sample	N/A	213	6/7/2005	< 0.013																				107571	
1R-30747	Water Hose Operator	Highway 37 N (Wise Property)	Property	Shoulder	Air	Outdoor	Personal	Field Sample	N/A	60	6/7/2005	< 0.045																				107572	
1R-30748	Water Hose Operator	Highway 37 N (Wise Property)	Property	Shoulder	Air	Outdoor	Personal	Field Sample	N/A	210	6/7/2005	0.037																				107573	
1R-30749		Highway 37 N (Wise Property)	Property	S Perimeter	Air	Outdoor	Stationary	Field Sample	N/A	1461	6/8/2005			0	0	0.00405	<	0.00405	0	0	0.00405	<	0.00405	0	0	0.00405	<	0.00405	0	0	<	0.00410	108437
1R-30750		Highway 37 N (Wise Property)	Property	Hwy 37 (near decon trailer)	Air	Outdoor	Stationary	Field Sample	N/A	1458	6/8/2005			0	0	0.00406	<	0.00406	0	0	0.00406	<	0.00406	0	0	0.00406	<	0.00406	0	0	<	0.00410	108438
1R-30751		Highway 37 N (Wise Property)	Property	Hwy 37 (near decon pad)	Air	Outdoor	Stationary	Field Sample	N/A	1461	6/8/2005			0	0	0.00405	<	0.00405	0	0	0.00405	<	0.00405	0	0	0.00405	<	0.00405	0	0	<	0.00410	108439
1R-30752		Highway 37 N (Wise Property)	Property	N perimeter	Air	Outdoor	Stationary	Field Sample	N/A	1478	6/8/2005			0	0	0.00401	<	0.00401	0	0	0.00401	<	0.00401	0	0	0.00401	<	0.00401	0	0	<	0.00400	108440
1R-30757		Highway 37 N (Wise Property)	Property	N perimeter	Air	Outdoor	Stationary	Field Sample	N/A	1509	6/9/2005			0	0	0.00491	<	0.00491	0	0	0.00491	<	0.00491	0	0	0.00491	<	0.00491	0	0	<	0.00490	108443
1R-30758		Highway 37 N (Wise Property)	Property	Hwy 37 (near decon trailer)	Air	Outdoor	Stationary	Field Sample	N/A	1506	6/9/2005			0	0	0.00492	<	0.00492	0	0	0.00492	<	0.00492	0	0	0.00492	<	0.00492	0	0	<	0.00490	108444
1R-30759		Highway 37 N (Wise Property)	Property	Hwy 37 (near decon pad)	Air	Outdoor	Stationary	Field Sample	N/A	1513	6/9/2005			0	0	0.00489	<	0.00489	0	0	0.00489	<	0.00489	0	0	0.00489	<	0.00489	0	0	<	0.00490	108445
1R-30760		Highway 37 N (Wise Property)	Property	S permeter	Air	Outdoor	Stationary	Field Sample	N/A	1513	6/9/2005			0	0	0.00489	<	0.00489	0	0	0.00489	<	0.00489	0	0	0.00489	<	0.00489	0	0	<	0.00490	108446
1R-30762		Highway 37 N (Wise Property)	Property	N perimeter	Air	Outdoor	Stationary	Field Sample	N/A	1372	6/10/2005			0	0	0.00432	<	0.00432	0	0	0.00432	<	0.00432	0	0	0.00432	<	0.00432	0	0	<	0.00430	108447
1R-30763		Highway 37 N (Wise Property)	Property	Hwy 37(near decon trailer)	Air	Outdoor	Stationary	Field Sample	N/A	1351	6/10/2005			0	0	0.00438	<	0.00438	0	0	0.00438	<	0.00438	0	0	0.00438	<	0.00438	0	0	<	0.00440	108449
1R-30764		Highway 37 N (Wise Property)	Property	Hwy 37 (near decon pad)	Air	Outdoor	Stationary	Field Sample	N/A	1345	6/10/2005			0	1	0.00440		0.00440	0	0	0.00440	<	0.00440	0	0	0.00440	<	0.00440	0	1		0.00440	108450
1R-30765		Highway 37 N (Wise Property)	Property	S perimeter	Air	Outdoor	Stationary	Field Sample	N/A	1348	6/10/2005			0	0	0.00439	<	0.00439	0	0	0.00439	<	0.00439	0	0	0.00439	<	0.00439	0	0	<	0.00440	108451
1R-30870		Highway 37 N (Wise Property)	Property	N. Perimeter	Air	Outdoor	Stationary	Field Sample	N/A	1574	6/13/2005			0	0	0.00470	<	0.00470	0	0	0.00470	<	0.00470	0	0	0.00470	<	0.00470	0	0	<	0.00470	108496
1R-30871		Highway 37 N (Wise Property)	Property	Hwy 37 (N. gate)	Air	Outdoor	Stationary	Field Sample	N/A	1571	6/13/2005			0	0	0.00471	<	0.00471	0	0	0.00471	<	0.00471	0	0	0.00471	<	0.00471	0	0	<	0.00470	108497
1R-30872		Highway 37 N (Wise Property)	Property	Hwy 37 (S. gate)	Air	Outdoor	Stationary	Field Sample	N/A	1571	6/13/2005			0	0	0.00471	<	0.00471	0	0	0.00471	<	0.00471	0	0	0.00471	<	0.00471	0	0	<	0.00470	108498
1R-30873		Highway 37 N (Wise Property)	Property	S. Perimeter	Air	Outdoor	Stationary	Field Sample	N/A	1571	6/13/2005			0	0	0.00471	<	0.00471	0	0	0.00471	<	0.00471	0	0	0.00471	<	0.00471	0	0	<	0.00470	108499
1R-30875		Highway 37 N (Wise Property)	Property	S. perimeter	Air	Outdoor	Stationary	Field Sample	N/A	1427	6/14/2005			0	0	0.00415	<	0.00415	0	0	0.00415	<	0.00415	0	0	0.00415	<	0.00415	0	0	<	0.00420	108500
1R-30876		Highway 37 N (Wise Property)	Property	Hwy 37 (N. gate)	Air	Outdoor	Stationary	Field Sample	N/A	1423	6/14/2005			0	0	0.00416	<	0.00416	0	0	0.00416	<	0.00416	0	0	0.00416	<	0.00416	0	0	<	0.00420	108501
1R-30877		Highway 37 N (Wise Property)	Property	Hwy 37 (S. gate)	Air	Outdoor	Stationary	Field Sample	N/A	1423	6/14/2005			0	0	0.00416	<	0.00416	0	0	0.00416	<	0.00416	0	0	0.00416	<	0.00416	0	0	<	0.00420	108502
1R-30878		Highway 37 N (Wise Property)	Property	N perimeter	Air	Outdoor	Stationary	Field Sample	N/A	1427	6/14/2005			0	0	0.00415	<	0.00415	0	0	0.00415	<	0.00415	0	0	0.00415	<	0.00415	0	0	<	0.00420	108503
1R-30883		Highway 37 N (Wise Property)	Property	N. Perimeter	Air	Outdoor	Stationary	Field Sample	N/A	1609	6/15/2005			0	0	0.00460	<	0.00460	0	0	0.00460	<	0.00460	0	0	0.00460	<	0.00460	0	0	<	0.00460	108504
1R-30884		Highway 37 N (Wise Property)	Property	Hwy 37 (near N. gate)	Air	Outdoor	Stationary	Field Sample	N/A	1602	6/15/2005			0	0	0.00462	<	0.00462	0	0	0.00462	<	0.00462	0	0	0.00462	<	0.00462	0	0	<	0.00460	108505
1R-30885		Highway 37 N (Wise Property)	Property	Hwy 37 (near S. gate)	Air	Outdoor	Stationary	Field Sample	N/A	1605	6/15/2005			0	0	0.00461	<	0.00461	0	0	0.00461	<	0.00461	0	0	0.00461	<	0.00461	0	0	<	0.00460	108506
1R-30886		Highway 37 N (Wise Property)	Property	S. Perimeter	Air	Outdoor	Stationary	Field Sample	N/A	1605	6/15/2005			0	0	0.00461	<	0.00461	0	0	0.00461	<	0.00461	0	0	0.00461	<	0.00461	0	0	<	0.00460	108507
1R-30892		Highway 37 N (Wise Property)	Property	N. perimeter	Air	Outdoor	Stationary	Field Sample	N/A	1358	6/16/2005			0	0	0.00436	<	0.00436	0	0	0.00436	<	0.00436	0	0	0.00436	<	0.00436	0	0	<	0.00440	108972
1R-30893		Highway 37 N (Wise Property)	Property	Hwy 37 (N. gate)	Air	Outdoor	Stationary	Field Sample	N/A	1355	6/16/2005			0	1	0.00437		0.00437	0	0	0.00437	<	0.00437	0	0	0.00437	<	0.00437	0	1		0.00437	108973
1R-30894		Highway 37 N (Wise Property)	Property	Hwy 37(S. gate)	Air	Outdoor	Stationary	Field Sample	N/A	1375	6/16/2005			0	0	0.00431	<	0.00431	0	0	0.00431	<	0.00431	0	0	0.00431	<	0.00431	0	0	<	0.00430	108974
1R-30895		Highway 37 N (Wise Property)	Property	S. perimeter	Air	Outdoor	Stationary	Field Sample	N/A	1386	6/16/2005			0	0	0.00427	<	0.00427	0	0	0.00427	<	0.00427	0	0	0.00427	<	0.00427	0	0	<	0.00430	108975
1R-30898		Highway 37 N (Wise Property)	Property	N. perimeter	Air	Outdoor	Stationary	Field Sample	N/A	1471	6/17/2005			0	0	0.00403	<	0.00403	0	0	0.00403	<	0.00403	0	0	0.00403	<	0.00403	0	0	<	0.00400	108976
1R-30899		Highway 37 N (Wise Property)	Property	Hwy. 37 (N. gate)	Air	Outdoor	Stationary	Field Sample	N/A	1468	6/17/2005			0	0	0.00403	<	0.00403	0	0	0.00403	<	0.00403	0	0	0.00403	<	0.00403	0	0	<	0.00400	108977
1R-30900		Highway 37 N (Wise Property)	Property	Hwy. 37 (S. gate)	Air	Outdoor	Stationary	Field Sample	N/A	1468	6/17/2005			0	0	0.00403	<	0.00403	0	0	0.00403	<	0.00403	0	0	0.00403	<	0.00403	0	0	<	0.00400	108978
1R-30901		Highway 37 N (Wise Property)	Property	S. perimeter	Air	Outdoor	Stationary	Field Sample	N/A	1475	6/17/2005			0	0	0.00402	<	0.00402	0	0	0.00402	<	0.00402	0	0	0.00402	<	0.00402	0	0	<	0.00400	108979
1-08261		KDC Flyway	Shed	Conex box; Ground floor	Dust	Horizontal surface & high traffic area		Field Sample	N/A	300	5/23/2006			0	0	332	<	332	0	0	332	<	332	0	0	332	<	332	0	0	<	332	19019 3886

													PCM (METHOD - NIOSH 7400)	AHERA / ASTM 5755																		
															Poisson Concentration Confidence Interval (90% Confidence Interval on Concentration)		Libby Amphiboles (LA)				Chrysotile (C)				Other Amphiboles (OA)				Total Asbestos		
Sample ID	Task	Property Group (Location)	Sample Group	Location Description (Sub Location)	Media Type	Matrix	Sample Type	Category	Pre Post Clear	Vol (air=L)/ Area (dust=cm²)	Sample Date	Fibers/CC	Filter Status Non Analyzed	Lower Bound	Upper Bound	S<Su	S>Su	Analytical Sensitivity (Air = S/cc) or (Dust = S/cm²)	Asb conc (Air = S/cc) or (Dust = S/cm²)	S<Su	S>Su	Analytical Sensitivity (Air = S/cc) or (Dust = S/cm²)	Asb conc (Air = S/cc) or (Dust = S/cm²)	S<Su	S>Su	Analytical Sensitivity (Air = S/cc) or (Dust = S/cm²)	Asb conc (Air = S/cc) or (Dust = S/cm²)	Asbestos Type Identified	S<Su	S>Su	Asb conc (Air = S/cc) or (Dust = S/cm²)
1R-06095		KDC Flyway	Property	F-2	Air	Outdoor	Stationary Perimeter	Field Sample	N/A	1488	7/19/2001	0																			19026	3887
1R-06096		KDC Flyway	Property	F-1	Air	Outdoor	Stationary Perimeter	Field Sample	N/A	1497	7/19/2001	0																			19030	3897
1R-06097		KDC Flyway	Property	F-3	Air	Outdoor	Stationary	Field Sample	N/A	1464	7/19/2001	0																			19033	3900
1R-06098		KDC Flyway	Property	F-4	Air	Outdoor	Stationary Perimeter	Field Sample	N/A	1449	7/19/2001	0																			19034	3901
1R-06099		KDC Flyway	Property	F-5	Air	Outdoor	Stationary Perimeter	Field Sample	N/A	1428	7/19/2001	0																			19035	3902
1R-06100		KDC Flyway	Property	F-6	Air	Outdoor	Stationary Perimeter	Field Sample	N/A	1533	7/19/2001	0																			19042	3909
1R-06117		KDC Flyway	Property	SP-2	Air	Outdoor	Stationary Perimeter	Field Sample	N/A	1641	7/20/2001	0.002															UNK	0	0	< 0.00455	19046	3913
1R-06119		KDC Flyway	Property	SP-5	Air	Outdoor	Stationary	Field Sample	N/A	1692	7/20/2001	< 0.002															UNK	0	0	< 0.00441	19049	3916
1R-06227		KDC Flyway	Property	F-1	Air	Outdoor	Stationary Perimeter	Field Sample	N/A	1593	7/20/2001	< 0.002		0	1			0.00468										1	0	< 0.00468	19050	3917
1R-06228		KDC Flyway	Property	F-2	Air	Outdoor	Stationary Perimeter	Field Sample	N/A	1602	7/20/2001	< 0.002															UNK	0	0	< 0.00466	19051	3918
1R-06229		KDC Flyway	Property	F-3	Air	Outdoor	Stationary	Field Sample	N/A	1614	7/20/2001	< 0.002		0	1			0.00462										1	0	< 0.00462	19054	3921
1R-06230		KDC Flyway	Property	F-4	Air	Outdoor	Stationary Perimeter	Field Sample	N/A	1611	7/20/2001	< 0.002															UNK	0	0	< 0.00463	19058	
1R-06231		KDC Flyway	Property	F-5	Air	Outdoor	Stationary Perimeter	Field Sample	N/A	1602	7/20/2001	< 0.002															UNK	0	0	< 0.00466	19059	
1R-06232		KDC Flyway	Property	F-6	Air	Outdoor	Stationary Perimeter	Field Sample	N/A	1692	7/20/2001	< 0.002															UNK	0	0	< 0.00441	19060	
1R-06233		KDC Flyway	Property	FA-1	Air	Outdoor	Stationary Ambient	Field Sample	N/A	1596	7/20/2001	0.003															UNK	0	0	< 0.00467	19061	
1R-06234		KDC Flyway	Property	FA-2	Air	Outdoor	Stationary Ambient	Field Sample	N/A	1698	7/20/2001	0.002															UNK	0	0	< 0.00439	19071	
1R-06241		KDC Flyway	Property	F-1	Air	Outdoor	Stationary Perimeter	Field Sample	N/A	1587	7/21/2001	< 0.002																				3925
1R-06243		KDC Flyway	Property	F-3	Air	Outdoor	Stationary	Field Sample	N/A	1590	7/21/2001	< 0.002																				3926
1R-06244		KDC Flyway	Property	F-4	Air	Outdoor	Stationary Perimeter	Field Sample	N/A	1590	7/21/2001	< 0.002																				3927
1R-06245		KDC Flyway	Property	F-5	Air	Outdoor	Stationary Perimeter	Field Sample	N/A	987	7/21/2001	< 0.003																			19075	3928
1R-06246		KDC Flyway	Property	F-6	Air	Outdoor	Stationary Perimeter	Field Sample	N/A	1488	7/21/2001	< 0.002																				3930
1R-06251		KDC Flyway	Property	FA-1	Air	Outdoor	Stationary Ambient	Field Sample	N/A	1584	7/21/2001	< 0.002																				3931
1R-06252		KDC Flyway	Property	FA-2	Air	Outdoor	Stationary Ambient	Field Sample	N/A	1497	7/21/2001	< 0																			19091	3941
1R-06265		KDC Flyway	Property	F-1	Air	Outdoor	Stationary Perimeter	Field Sample	N/A	1632	7/23/2001	< 0.002																			19092	3942
1R-06266		KDC Flyway	Property	F-2	Air	Outdoor	Stationary Perimeter	Field Sample	N/A	1623	7/23/2001	< 0.002																			19093	3943
1R-06267		KDC Flyway	Property	F-3	Air	Outdoor	Stationary	Field Sample	N/A	1626	7/23/2001	< 0.002																			19094	3944
1R-06268		KDC Flyway	Property	F-4	Air	Outdoor	Stationary Perimeter	Field Sample	N/A	1620	7/23/2001	< 0.002																			19104	3954
1R-06269		KDC Flyway	Property	F-5	Air	Outdoor	Stationary Perimeter	Field Sample	N/A	1617	7/23/2001	< 0																			19106	3956
1R-06270		KDC Flyway	Property	F-6	Air	Outdoor	Stationary Perimeter	Field Sample	N/A	1590	7/23/2001	0.002																			19107	3957
1R-06277		KDC Flyway	Property	FA-1	Air	Outdoor	Stationary Ambient	Field Sample	N/A	1611	7/23/2001	< 0																			19108	3958
1R-06278		KDC Flyway	Property	FA-2	Air	Outdoor	Stationary Ambient	Field Sample	N/A	1599	7/23/2001	< 0.002																			19111	3961
1R-06281		KDC Flyway	Property	F-6	Air	Outdoor	Stationary Perimeter	Field Sample	N/A	1403	7/22/2001	< 0.002		1	0	0.00425		0.00425	0	0	0.00425		< 0.00425	0	0	0.00425	< 0.00425	1	0	0.00425	19117	3967
1R-06343		KDC Flyway	Property	FA-1	Air	Outdoor	Stationary Ambient	Field Sample	N/A	1610	7/25/2001	< 0.002																	0	< 0	19119	3969
1R-06344		KDC Flyway	Property	FA-2	Air	Outdoor	Stationary Ambient	Field Sample	N/A	1722	7/25/2001	< 0.002																	0	< 0	19120	3970
1R-06359		KDC Flyway	Property	F-1	Air	Outdoor	Stationary Perimeter	Field Sample	N/A	1604	7/26/2001	0.002		0	0	0.00465		< 0.00465			0.00465					0.00465		0	0	< 0.00465	19121	3971
1R-06360		KDC Flyway	Property	F-2	Air	Outdoor	Stationary Perimeter	Field Sample	N/A	1604	7/26/2001	< 0.002				0.00465					0.00465					0.00465		0	0	< 0.00465	19124	3974
1R-06362		KDC Flyway	Property	F-4	Air	Outdoor	Stationary Perimeter	Field Sample	N/A	1601	7/26/2001	< 0.002				0.00466					0.00466					0.00466		0	0	< 0.00466	19329	4178
1R-06363		KDC Flyway	Property	F-5	Air	Outdoor	Stationary Perimeter	Field Sample	N/A	1601	7/26/2001	< 0.002		0	0	0.00466		< 0.00466			0.00466					0.00466		0	0	< 0.00466	19330	4179
1R-06364		KDC Flyway	Property	F-6	Air	Outdoor	Stationary Perimeter	Field Sample	N/A	1656	7/26/2001	< 0.002															UNK	0	0	< 0.00451	19331	4180
1R-06369		KDC Flyway	Property	FA-1	Air	Outdoor	Stationary Ambient	Field Sample	N/A	1607	7/26/2001	< 0.002															UNK	0	0	< 0.00464	19332	4181
1R-06370		KDC Flyway	Property	FA-2	Air	Outdoor	Stationary Ambient	Field Sample	N/A	1646	7/26/2001	< 0.002															UNK	0	0	< 0.00453	19335	4184
1R-06391		KDC Flyway	Property	F-3	Air	Outdoor	Stationary	Field Sample	N/A	1526	7/27/2001	< 0.002															UNK	0	0	< 0.00489	19338	4187
1R-06392		KDC Flyway	Property	F-4	Air	Outdoor	Stationary Perimeter	Field Sample	N/A	1523	7/27/2001	< 0.002															UNK	0	0	< 0.00490	19339	4188
1R-06402		KDC Flyway	Property	FA-1	Air	Outdoor	Stationary Ambient	Field Sample	N/A	1514	7/27/2001	< 0.002															UNK	0	0	< 0.00493	19340	4189
1R-06403		KDC Flyway	Property	FA-2	Air	Outdoor	Stationary Ambient	Field Sample	N/A	1668	7/27/2001	0.002															UNK	0	0	< 0.00447	19341	4190
1R-06412		KDC Flyway	Property	FA-1	Air	Outdoor	Stationary Ambient	Field Sample	N/A	1586	7/28/2001	< 0.002															UNK	0	0	< 0.00479	19344	4193
1R-06413		KDC Flyway	Property	FA-2	Air	Outdoor	Stationary Ambient	Field Sample	N/A	1583	7/28/2001	< 0.002															UNK	0	0	< 0.00471	19350	4199
1R-06422		KDC Flyway	Property	F-3	Air	Outdoor	Stationary	Field Sample	N/A	1595	7/28/2001	< 0.002															UNK	0	0	< 0.00468	19352	4201
1R-06423		KDC Flyway	Property	F-4	Air	Outdoor	Stationary Perimeter	Field Sample	N/A	1589	7/28/2001	< 0.002															UNK	0	0	< 0.00470	19353	4202
1R-06440		KDC Flyway	Property	F-3	Air	Outdoor	Stationary	Field Sample	N/A	1586	7/30/2001	< 0.002															UNK	0	0	< 0.00470	19354	4203
1R-06441		KDC Flyway	Property	F-4	Air	Outdoor	Stationary Perimeter	Field Sample	N/A	1580	7/30/2001	< 0.002		0	0	0.00472		< 0.00472	0	0	0.00472		< 0.00472	0	0	0.00472	< 0.00472		0	< 0.00470	19357	4206
1R-06442		KDC Flyway	Property	FA-1	Air	Outdoor	Stationary Ambient	Field Sample	N/A	1616	7/30/2001	< 0.002															UNK	0	0	< 0.00463	19664	28475
1R-06443		KDC Flyway	Property	FA-2	Air	Outdoor	Stationary Ambient	Field Sample	N/A	1643	7/30/2001	< 0.002															UNK	0	0	< 0.00454	19665	4477
1R-06468		KDC Flyway	Property	F-3	Air	Outdoor	Stationary	Field Sample	N/A	1595	7/31/2001	< 0.002		1	0			0													19666	4478
1R-06469		KDC Flyway	Property	F-4	Air	Outdoor	Stationary Perimeter	Field Sample	N/A	1601	7/31/2001	< 0.002																			19667	4479
1R-06470		KDC Flyway	Property	FA-1	Air	Outdoor	Stationary Ambient	Field Sample	N/A	1598	7/31/2001	< 0.002																			19670	4482
1R-06471		KDC Flyway	Property	FA-2	Air	Outdoor	Stationary Ambient	Field Sample	N/A	1574	7/31/2001	< 0.002																			19676	4488
1R-06496		KDC Flyway	Property	F-3	Air	Outdoor	Stationary	Field Sample	N/A	1613	8/1/2001	0.002															UNK	0	0	< 0.00463	19677	4489
1R-06501		KDC Flyway	Property	F-4	Air	Outdoor	Stationary Perimeter	Field Sample	N/A	1616	8/1/2001	< 0.002															UNK	0	0	< 0.00462	19678	4490
1R-06502		KDC Flyway	Property	FA-1	Air	Outdoor	Stationary Ambient	Field Sample	N/A	1616	8/1/2001	< 0.002															UNK	0	0	< 0.00462	19679	4491
1R-06503		KDC Flyway	Property	FA-2	Air	Outdoor	Stationary Ambient	Field Sample	N/A	1460	8/1/2001	< 0.002															UNK	0	0	< 0.00409	19682	4494
1R-06530		KDC Flyway	Property	F-3	Air	Outdoor	Stationary	Field Sample	N/A	1547	8/2/2001	< 0.002															UNK	0	0	< 0.00482	19684	4496
1R-06531		KDC Flyway	Property	F-4	Air	Outdoor	Stationary Perimeter	Field Sample	N/A	1547	8/2/2001	< 0.002															UNK	0	0	< 0.00482	19686	4498
1R-06532		KDC Flyway	Property	FA-1	Air	Outdoor	Stationary Ambient	Field Sample	N/A	1544	8/2/2001	< 0.002															UNK	0	0	< 0.00483	19687	4499
1R-06533		KDC Flyway	Property	FA-2	Air	Outdoor	Stationary Ambient	Field Sample	N/A	1577	8/2/2001	< 0.002															UNK	0	0	< 0.00473	19688	4500
1R-06557		KDC Flyway	Property	F-3	Air	Outdoor	Stationary	Field Sample	N/A	1637	8/3/2001	< 0.002		0	0	0.00456		< 0.00456	0	0	0.00456		< 0.00456	0	0	0.00456	< 0.00456		0	< 0.00460	19701	4513
1R-06558		KDC Flyway	Property	F-4	Air	Outdoor	Stationary Perimeter	Field Sample	N/A	1649	8/3/2001	< 0.002															UNK	0	0	< 0.00452	19702	4514
1R-06559		KDC Flyway	Property	FA-1	Air	Outdoor	Stationary Ambient	Field Sample	N/A	1649	8/3/2001	< 0.002															UNK	0	0	< 0.00452	19703	4515
1R-06560		KDC Flyway	Property	FA-2	Air	Outdoor	Stationary Ambient	Field Sample	N/A	1514	8/3/2001	< 0.002															UNK	0	0	< 0.00493	19704	4516
1R-06603		KDC Flyway	Property	F-3	Air	Outdoor	Stationary	Field Sample	N/A	1529	8/4/2001	< 0.002															UNK	0	0	< 0.00488	19705	4517
1R-06904		KDC Flyway	Property	F-4	Air	Outdoor	Stationary Perimeter	Field Sample	N/A	1529	8/4/2001	0.002															UNK	0	0	< 0.00488	19712	4524
1R-06905		KDC Flyway	Property	FA-1	Air	Outdoor	Stationary Ambient	Field Sample	N/A	1529	8/4/2001	0.002															UNK	0	0	< 0.00488	19716	4528
1R-06906		KDC Flyway	Property	FA-2	Air	Outdoor	Stationary Ambient	Field Sample	N/A	1514	8/4/2001	< 0.002															UNK	0	0	< 0.00493	19720	4532
1R-07208		KDC Flyway	Property	F-3	Air	Outdoor	Stationary	Field Sample	N/A	1616	8/8/2001	< 0.002		0	0	0.00462		< 0.00462	0	0	0.00462		< 0.00462	0	0	0.00462	< 0.00462		0	< 0.00460	19721	4533
1R-07209		KDC Flyway	Property	F-4	Air	Outdoor	Stationary Perimeter	Field Sample	N/A	1616	8/8/2001	< 0.002		0	0	0.00462		< 0.00462	0	0	0.00462		< 0.00462	0	0	0.00462	< 0.00462		0	< 0.00460	19722	4534
1R-07210		KDC Flyway	Property	FA-1	Air	Outdoor	Stationary Ambient	Field Sample	N/A	1592	8/8/2001	< 0.002		0	0	0.00469		< 0.00469	0	0	0.00469		< 0.00469	0	0	0.00469	< 0.00469		0	< 0.00470	19723	4535
1R-07214		KDC Flyway	Property	FA-2	Air	Outdoor	Stationary Ambient	Field Sample	N/A	1433	8/8/2001	< 0.002		0	0	0.00417		< 0.00417	0	0	0.00417		< 0.00417	0	0	0.00417	< 0.00417		0	< 0.00420	19733	4545
1R-07226		KDC Flyway	Property	F-3	Air	Outdoor	Stationary	Field Sample	N/A	1619	8/9/2001	0.002																			19734	4546
1R-07227		KDC Flyway	Property	F-4	Air	Outdoor	Stationary Perimeter	Field Sample	N/A	1610	8/9/2001	0.002		0	0	0.00463		< 0.00463	0	0	0.00463		< 0.00463	0	0	0.00463	< 0.00463		0	< 0.00460	19735	4547
1R-07228		KDC Flyway	Property	FA-1	Air	Outdoor	Stationary Ambient	Field Sample	N/A	1628	8/9/2001	< 0.002		0	0	0.00458		< 0.00458	0	0	0.00458		< 0.00458	0	0	0.00458	< 0.00458		0	< 0.00460	19736	4548
1R-07229		KDC Flyway	Property	FA-2	Air	Outdoor	Stationary Ambient	Field Sample	N/A	1761	8/9/2001	< 0.002		0	0	0.00424		< 0.00424	0	0	0.00424		< 0.00424	0	0	0.00424	< 0.00424		0	< 0.00420	19737	4549
1R-07263		KDC Flyway	Property	F-3	Air	Outdoor	Stationary	Field Sample	N/A	1610	8/10/2001	< 0.002																			19747	4559
1R-07264		KDC Flyway	Property	F-4	Air	Outdoor	Stationary Perimeter	Field Sample	N/A	1616	8/10/2001	0.002		0	0	0.00462		< 0.00462	0	0	0.00462		< 0.00462	0	0	0.00462	< 0.00462		0	< 0.00460	19748	4560
1R-07265		KDC Flyway	Property	FA-1	Air	Outdoor	Stationary Ambient	Field Sample	N/A	1601	8/10/2001	< 0.002		0	0	0.00466		< 0.00466	0	0	0.00466		< 0.00466	0	0	0.00466	< 0.00466		0	< 0.00470	19749	4561
1R-07266		KDC Flyway	Property	FA-2	Air	Outdoor	Stationary Ambient	Field Sample	N/A	1523	8/10/2001	0.002		0	0	0.00490		< 0.00490	0	0	0.00490		< 0.00490	0	0	0.00490	< 0.00490		0	< 0.00490	19750	4562
1R-07290		KDC Flyway	Property	F-4	Air	Outdoor	Stationary Perimeter	Field Sample	N/A	1659	8/11/2001	< 0.002																			19751	4563
1R-07291		KDC Flyway	Property	F-3	Air	Outdoor	Stationary	Field Sample	N/A	1662	8/11/2001	< 0.002		0	0	0.00449		< 0.00449	0	0	0.00449		< 0.00449	0	0	0.00449	< 0.00449		0	< 0.00450	19761	4573
1R-07292		KDC Flyway	Property	FA-1	Air	Outdoor	Stationary Ambient	Field Sample	N/A	1659	8/11/2001	< 0.002		0	0	0.00450		< 0.00450	0	0	0.00450		< 0.00450	0	0	0.00450	< 0.00450		0	< 0.00450	19762	4574
1R-07312		KDC Flyway	Property	F-3	Air	Outdoor	Stationary	Field Sample	N/A	1604	8/13/2001	< 0.002		0	0	0.00465		< 0.00465	0	0	0.00465		< 0.00465	0	0	0.00465	< 0.00465		0	< 0.00470	19763	4575
1R-07313		KDC Flyway	Property	F-4	Air	Outdoor	Stationary Perimeter	Field Sample	N/A	1595	8/13/2001	< 0.002		0	0	0.00468		< 0.00468	0	0	0.00468		< 0.00468	0	0	0.00468	< 0.00468		0	< 0.00470	19764	4576
1R-07314		KDC Flyway	Property	FA-1	Air	Outdoor	Stationary Ambient	Field Sample	N/A	1598	8/13/2001	< 0.002		0	0	0.00467		< 0.00467	0	0	0.00467		< 0.00467	0	0	0.00467	< 0.00467		0	< 0.00470	19765	4577
1R-07315		KDC Flyway	Property	FA-2	Air	Outdoor	Stationary Ambient	Field Sample	N/A	1659	8/13/2001	< 0.002		0	0	0.00450		< 0.00450	0	0	0.00450		< 0.00450	0	0	0.00450	< 0.00450		0	< 0.00450	19771	4583
1R-07356		KDC Flyway	Property	F-3	Air	Outdoor	Stationary	Field Sample	N/A	1607	8/14/2001	< 0.002		0	0	0.00464		< 0.00464	0	0	0.00464		< 0.00464	0	0	0.00464	< 0.00464		0	< 0.00460	19775	4587
1R-07357		KDC Flyway	Property	F-4	Air	Outdoor	Stationary Perimeter	Field Sample	N/A	1601	8/14/2001	< 0.002																			19776	4588
1R-07358		KDC Flyway	Property	FA-1	Air	Outdoor	Stationary Ambient	Field Sample	N/A	1595	8/14/2001	< 0.002		0	0	0.00468		< 0.00468	0	0	0.00468		< 0.00468	0	0	0.00468	< 0.00468		0	< 0.00470	19777	4589
1R-07359		KDC Flyway	Property	FA-2	Air	Outdoor	Stationary Ambient	Field Sample	N/A	1731	8/14/2001	< 0.002		0	0	0.00431		< 0.00431	0	0	0.00431		< 0.00431	0	0	0.00431	< 0.00431		0	< 0.00430	19778	4590
1R-07704		KDC Flyway	Property	F-3	Air	Outdoor	Stationary	Field Sample	N/A	1665	8/15/2001	0.002		0	0	0.00448		< 0.00448	0	0	0.00448		< 0.00448	0	0	0.00448	< 0.00448		0	< 0.00450	4591	
1R-07705		KDC Flyway	Property	F-4	Air	Outdoor	Stationary Perimeter	Field Sample	N/A	1677	8/15/2001	< 0.002		0	0	0.00445		< 0.00445	0	0	0.00445		< 0.00445	0	0	0.00445	< 0.00445		0	< 0.00440	19793	4605
1R-07706		KDC Flyway	Property	FA-1	Air	Outdoor	Stationary Ambient	Field Sample	N/A	1665	8/15/2001	< 0.002		0	0	0.00448		< 0.00448	0	0	0.00448		< 0.00448	0	0	0.00448	< 0.00448		0	< 0.00450	19794	4606
1R-07707		KDC Flyway	Property	FA-2	Air	Outdoor	Stationary Ambient	Field Sample	N/A	1421	8/15/2001	< 0.002		0	0	0.00420		< 0.00420	0	0	0.00420		< 0.00420	0	0	0.00420	< 0.00420		0	< 0.00420	19795	4607
1R-07745		KDC Flyway	Property	F-3	Air	Outdoor	Stationary	Field Sample	N/A	1578	8/16/2001	< 0.002		0	0	0.00473		< 0.00473	0	0	0.00473		< 0.00473	0	0	0.00473	< 0.00473		0	< 0.00470	19796	4608
1R-07746		KDC Flyway	Property	F-4	Air	Outdoor	Stationary Perimeter	Field Sample	N/A	1572	8/16/2001	< 0.002		0	0	0.00475		< 0.00475	0	0	0.00475		< 0.00475	0	0	0.00475	< 0.00475		0	< 0.00470	19797	4609
1R-07747		KDC Flyway	Property	FA-1	Air	Outdoor	Stationary Ambient	Field Sample	N/A	1566	8/16/2001	< 0.002		0	0	0.00476		< 0.00476	0	0	0.00476		< 0.00476	0	0	0.00476	< 0.00476		0	< 0.00480	19809	4620
1R-07748		KDC Flyway	Property	FA-2	Air	Outdoor	Stationary Ambient	Field Sample	N/A	1629	8/16/2001	< 0.002		0	0	0.00458		< 0.00458	0	0	0.00458		< 0.00458	0	0	0.00458	< 0.00458		0	< 0.00460	19810	4621
1R-07765		KDC Flyway	Property	F-3	Air	Outdoor	Stationary	Field Sample	N/A	1635	8/17/2001	< 0.002		0	0	0.00456		< 0.00456	0	0	0.00456		< 0.00456	0	0	0.00456	< 0.00456		0	< 0.00460	19811	4622
1R-07766		KDC Flyway	Property	F-4	Air	Outdoor	Stationary Perimeter	Field Sample	N/A	1635	8/17/2001	< 0.002		0	0	0.00456		< 0.00456	0	0	0.00456		< 0.00456	0	0	0.00456	< 0.00456		0	< 0.00460	19812	4623
1R-07767		KDC Flyway	Property	FA-1	Air	Outdoor	Stationary Ambient	Field Sample	N/A	1626	8/17/2001	< 0.002		0	0	0.00459		< 0.00459	0	0	0.00459		< 0.00459	0	0	0.00459	< 0.00459		0	< 0.00460	19824	4634
1R-07768		KDC Flyway	Property	FA-2	Air	Outdoor	Stationary Ambient	Field Sample	N/A	1554	8/17/2001	< 0.002		0	0	0.00480		< 0.00480	0	0	0.00480		< 0.00480	0	0	0.00480	< 0.00480		0	< 0.00480	19824	4635
1R-07795		KDC Flyway	Property	F-3	Air	Outdoor	Stationary	Field Sample	N/A	1374	8/18/2001	< 0.002															UNK	0	0	< 0.00434	19825	4636
1R-07796		KDC Flyway	Property	F-4	Air	Outdoor	Stationary Perimeter	Field Sample	N/A	1380	8/18/2001	< 0.002															UNK	0	0	< 0.00433	19826	4637
1R-07797		KDC Flyway	Property	FA-1	Air	Outdoor	Stationary Ambient	Field Sample	N/A	1377	8/18/2001	< 0.002															UNK	0	0	< 0.00433	19827	4638
1R-07798		KDC Flyway	Property	FA-2	Air	Outdoor	Stationary Ambient	Field Sample	N/A	1200	8/18/2001	0.003															UNK	0	0	< 0.00497	19828	4639
1R-07817		KDC Flyway	Property	F-3	Air	Outdoor	Stationary	Field Sample	N/A	1611	8/20/2001	0.002															UNK	0	0	< 0.00463	19838	4649
1R-07818		KDC Flyway	Property	F-4	Air	Outdoor	Stationary Perimeter	Field Sample	N/A	1611	8/20/2001	< 0.002															UNK	0	0	< 0.00463	19839	4650
1R-07819		KDC Flyway	Property	FA-1	Air	Outdoor	Stationary Ambient	Field Sample	N/A	1595	8/20/2001	0.003															UNK	0	0	< 0.00468	19840	4651
1R-07820		KDC Flyway	Property	FA-2	Air	Outdoor	Stationary Ambient	Field Sample	N/A	1509	8/20/2001	< 0.002															UNK	0	0	< 0.00494	19841	4652
1R-07841		KDC Flyway	Property	F-5	Air	Outdoor	Stationary Perimeter	Field Sample	N/A	1638	8/21/2001	< 0.002															UN

													PCM (METHOD - NIOSH 7400)	AHERA / ASTM 5755																	
															Poisson Concentration Confidence Interval (90% Confidence Interval on Concentration)		Libby Amphiboles (LA)				Chrysotile (C)				Other Amphiboles (OA)				Total Asbestos		
Sample ID	Task	Property Group (Location)	Sample Group	Location Description (Sub Location)	Media Type	Matrix	Sample Type	Category	Pre Post Clear	Vol (air=L)/ Area (dust=cm²)	Sample Date	Fibers/CC	Filter Status Non Analyzed	Lower Bound	Upper Bound	S<Su	S>Su	Analytical Sensitivity (Air = S/cc) or (Dust = S/cm²)	Asb conc (Air = S/cc) or (Dust = S/cm²)	S<Su	S>Su	Analytical Sensitivity (Air = S/cc) or (Dust = S/cm²)	Asb conc (Air = S/cc) or (Dust = S/cm²)	S<Su	S>Su	Analytical Sensitivity (Air = S/cc) or (Dust = S/cm²)	Asb conc (Air = S/cc) or (Dust = S/cm²)	Asbestos Type Identified	S<Su	S>Su	Asb conc (Air = S/cc) or (Dust = S/cm²)
1R-07900		KDC Flyway	Property	FA-2	Air	Outdoor	Stationary Ambient	Field Sample	N/A	1458	9/18/2001	< 0.002																0	< 0.00409	19881	4692
1R-07901		KDC Flyway	Property	F-3	Air	Outdoor	Stationary	Field Sample	N/A	1629	9/18/2001	0.002															UNK	0	0	< 0.00458	19882	4693
1R-07902		KDC Flyway	Property	F-4	Air	Outdoor	Stationary Perimeter	Field Sample	N/A	1639	9/18/2001	0.003															UNK	0	0	< 0.00456	19895	4706
1R-07903		KDC Flyway	Property	F-5	Air	Outdoor	Stationary Perimeter	Field Sample	N/A	1598	9/18/2001	0.003															UNK	0	0	< 0.00467	19896	4707
1R-07926		KDC Flyway	Property	FA-1	Air	Outdoor	Stationary Ambient	Field Sample	N/A	1658	9/19/2001	0.003															UNK	0	0	< 0.00451	19897	4708
1R-07927		KDC Flyway	Property	FA-2	Air	Outdoor	Stationary Ambient	Field Sample	N/A	1633	9/19/2001	0.006															UNK	0	0	< 0.00457	19898	4709
1R-07929		KDC Flyway	Property	F-4	Air	Outdoor	Stationary Perimeter	Field Sample	N/A	1620	9/19/2001	0.005															UNK	0	0	< 0.00461	19899	4710
1R-07930		KDC Flyway	Property	F-5	Air	Outdoor	Stationary Perimeter	Field Sample	N/A	1617	9/19/2001	0.004		0	1			0.00461										1	0.00461	19911	4722
1R-07952		KDC Flyway	Property	FA-1	Air	Outdoor	Stationary Ambient	Field Sample	N/A	1578	9/20/2001	< 0.002															UNK	0	0	< 0.00473	19912	4723
1R-07953		KDC Flyway	Property	FA-2	Air	Outdoor	Stationary Ambient	Field Sample	N/A	1471	9/20/2001	0.002		0	1			0.00407										1	0.00407	19913	4724
1R-07954		KDC Flyway	Property	F-3	Air	Outdoor	Stationary	Field Sample	N/A	1602	9/20/2001	0.002															UNK	0	0	< 0.00466	19914	4725
1R-07955		KDC Flyway	Property	F-4	Air	Outdoor	Stationary Perimeter	Field Sample	N/A	1590	9/20/2001	0.002															UNK	0	0	< 0.00469	19915	51956
1R-07956		KDC Flyway	Property	F-5	Air	Outdoor	Stationary Perimeter	Field Sample	N/A	1581	9/20/2001	0.002															UNK	0	0	< 0.00472	19930	4741
1R-07984		KDC Flyway	Property	FA-1	Air	Outdoor	Stationary Ambient	Field Sample	N/A	1596	9/21/2001	0.003															UNK	0	0	< 0.00468	19931	4742
1R-07985		KDC Flyway	Property	FA-2	Air	Outdoor	Stationary Ambient	Field Sample	N/A	1491	9/21/2001	0.002		1	0			0.00400										1	0.00400	19932	4743
1R-07986		KDC Flyway	Property	F-3	Air	Outdoor	Stationary	Field Sample	N/A	1569	9/21/2001	< 0.002															UNK	0	0	< 0.00476	19933	4744
1R-07987		KDC Flyway	Property	F-4	Air	Outdoor	Stationary Perimeter	Field Sample	N/A	1581	9/21/2001	0.002															UNK	0	0	< 0.00472	19934	4745
1R-07988		KDC Flyway	Property	F-5	Air	Outdoor	Stationary Perimeter	Field Sample	N/A	1602	9/21/2001	< 0.002															UNK	0	0	< 0.00467	19958	4769
1R-08122		KDC Flyway	Property	F-3	Air	Outdoor	Stationary	Field Sample	N/A	1596	8/22/2001	< 0.002															UNK	0	0	< 0.00467	19959	4770
1R-08123		KDC Flyway	Property	F-4	Air	Outdoor	Stationary Perimeter	Field Sample	N/A	1528	8/22/2001	< 0.002		0	1			0.00489										1	0.00489	19960	4771
1R-08124		KDC Flyway	Property	FA-1	Air	Outdoor	Stationary Ambient	Field Sample	N/A	1608	8/22/2001	< 0.002															UNK	0	0	< 0.00464	19961	4772
1R-08125		KDC Flyway	Property	FA-2	Air	Outdoor	Stationary Ambient	Field Sample	N/A	1209	8/22/2001	< 0.002															UNK	0	0	< 0.00494	19970	4781
1R-08145		KDC Flyway	Property	F-3	Air	Outdoor	Stationary	Field Sample	N/A	1692	8/23/2001	< 0.002															UNK	0	0	< 0.00441	19971	4782
1R-08146		KDC Flyway	Property	F-4	Air	Outdoor	Stationary Perimeter	Field Sample	N/A	1698	8/23/2001	< 0.002															UNK	0	0	< 0.00439	19972	4783
1R-08147		KDC Flyway	Property	F-5	Air	Outdoor	Stationary Perimeter	Field Sample	N/A	1710	8/23/2001	< 0.002															UNK	0	0	< 0.00436	19973	4784
1R-08148		KDC Flyway	Property	FA-1	Air	Outdoor	Stationary Ambient	Field Sample	N/A	1701	8/23/2001	< 0.002															UNK	0	0	< 0.00439	19974	4785
1R-08149		KDC Flyway	Property	FA-2	Air	Outdoor	Stationary Ambient	Field Sample	N/A	1434	8/23/2001	0.003															UNK	0	0	< 0.00416	19986	4797
1R-08174		KDC Flyway	Property	F-3	Air	Outdoor	Stationary	Field Sample	N/A	1557	8/24/2001	< 0.002															UNK	0	0	< 0.00479	19987	4798
1R-08175		KDC Flyway	Property	F-4	Air	Outdoor	Stationary Perimeter	Field Sample	N/A	1569	8/24/2001	< 0.002															UNK	0	0	< 0.00476	19988	4799
1R-08176		KDC Flyway	Property	F-5	Air	Outdoor	Stationary Perimeter	Field Sample	N/A	1566	8/24/2001	< 0.002															UNK	0	0	< 0.00476	19989	4800
1R-08177		KDC Flyway	Property	FA-1	Air	Outdoor	Stationary Ambient	Field Sample	N/A	1563	8/24/2001	0.002															UNK	0	0	< 0.00477	19990	4801
1R-08178		KDC Flyway	Property	FA-2	Air	Outdoor	Stationary Ambient	Field Sample	N/A	1380	8/24/2001	0.009															UNK	0	0	< 0.00433	20001	4812
1R-08190		KDC Flyway	Property	F-6	Air	Outdoor	Stationary Perimeter	Field Sample	N/A	1437	8/24/2001	0.024															UNK	0	0	< 0.00415	20002	4813
1R-08202		KDC Flyway	Property	F-3	Air	Outdoor	Stationary	Field Sample	N/A	1338	8/25/2001	< 0.002															UNK	0	0	< 0.00446	20003	4814
1R-08203		KDC Flyway	Property	F-4	Air	Outdoor	Stationary Perimeter	Field Sample	N/A	1338	8/25/2001	< 0.002															UNK	0	0	< 0.00446	20004	4815
1R-08204		KDC Flyway	Property	F-5	Air	Outdoor	Stationary Perimeter	Field Sample	N/A	1329	8/25/2001	< 0.002															UNK	0	0	< 0.00449	20005	4816
1R-08205		KDC Flyway	Property	FA-1	Air	Outdoor	Stationary Ambient	Field Sample	N/A	1347	8/25/2001	< 0.002															UNK	0	0	< 0.00443	20018	4829
1R-08206		KDC Flyway	Property	FA-2	Air	Outdoor	Stationary Ambient	Field Sample	N/A	1386	8/25/2001	< 0.002															UNK	0	0	< 0.00431	20019	4830
1R-08227		KDC Flyway	Property	FA-2	Air	Outdoor	Stationary Ambient	Field Sample	N/A	1467	8/27/2001	0.003															UNK	0	0	< 0.00407	20020	4831
1R-08230		KDC Flyway	Property	F-3	Air	Outdoor	Stationary	Field Sample	N/A	1377	8/27/2001	0.004															UNK	0	0	< 0.00433	20021	4832
1R-08231		KDC Flyway	Property	F-4	Air	Outdoor	Stationary Perimeter	Field Sample	N/A	1380	8/27/2001	0.004															UNK	0	0	< 0.00433	20022	4833
1R-08232		KDC Flyway	Property	F-5	Air	Outdoor	Stationary Perimeter	Field Sample	N/A	1329	8/27/2001	< 0.002															UNK	0	0	< 0.00449	20035	121721
1R-08240		KDC Flyway	Property	FA-1	Air	Outdoor	Stationary Ambient	Field Sample	N/A	1371	8/27/2001	< 0.002															UNK	0	0	< 0.00435	20036	121722
1R-08244		KDC Flyway	Property	FA-2	Air	Outdoor	Stationary Ambient	Field Sample	N/A	1398	8/28/2001	0.003															UNK	0	0	< 0.00427	20037	121723
1R-08247		KDC Flyway	Property	F-3	Air	Outdoor	Stationary	Field Sample	N/A	1533	8/28/2001	0.002															UNK	0	0	< 0.00487	20038	121724
1R-08248		KDC Flyway	Property	F-4	Air	Outdoor	Stationary Perimeter	Field Sample	N/A	1530	8/28/2001	0.003															UNK	0	0	< 0.00488	20039	121725
1R-08249		KDC Flyway	Property	F-5	Air	Outdoor	Stationary Perimeter	Field Sample	N/A	1530	8/28/2001	< 0.002															UNK	0	0	< 0.00488	72905	72387
1R-08252		KDC Flyway	Property	FA-1	Air	Outdoor	Stationary Ambient	Field Sample	N/A	1200	8/28/2001	0.004															UNK	0	0	< 0.00497	21123	5914
1R-08268		KDC Flyway	Property	F-3	Air	Outdoor	Stationary	Field Sample	N/A	1488	8/29/2001	0.002																			21128	5919
1R-08269		KDC Flyway	Property	F-4	Air	Outdoor	Stationary Perimeter	Field Sample	N/A	1494	8/29/2001	0.003																			21129	5920
1R-08270		KDC Flyway	Property	F-5	Air	Outdoor	Stationary Perimeter	Field Sample	N/A	1491	8/29/2001	0.003																			21144	5935
1R-08271		KDC Flyway	Property	FA-2	Air	Outdoor	Stationary Ambient	Field Sample	N/A	1386	8/29/2001	< 0.002																			21145	5936
1R-08282		KDC Flyway	Property	FA-1	Air	Outdoor	Stationary Ambient	Field Sample	N/A	1491	8/29/2001	0.002																			21146	5937
1R-08305		KDC Flyway	Property	F-3	Air	Outdoor	Stationary	Field Sample	N/A	1476	8/30/2001																UNK	0	0	< 0.00404	21150	5941
1R-08306		KDC Flyway	Property	F-4	Air	Outdoor	Stationary Perimeter	Field Sample	N/A	1482	8/30/2001																UNK	0	0	< 0.00403	21151	5942
1R-08307		KDC Flyway	Property	F-5	Air	Outdoor	Stationary Perimeter	Field Sample	N/A	1476	8/30/2001																UNK	0	0	< 0.00404	21159	5950
1R-08308		KDC Flyway	Property	FA-2	Air	Outdoor	Stationary Ambient	Field Sample	N/A	1377	8/31/2001	< 0.002															UNK	0	0	< 0.00433	21160	5951
1R-08310		KDC Flyway	Property	FA-1	Air	Outdoor	Stationary Ambient	Field Sample	N/A	1482	8/30/2001																UNK	0	0	< 0.00403	21161	5952
1R-08311		KDC Flyway	Property	FA-2	Air	Outdoor	Stationary Ambient	Field Sample	N/A	1425	8/30/2001																UNK	0	0	< 0.00419	21162	5953
1R-08335		KDC Flyway	Property	FA-1	Air	Outdoor	Stationary Ambient	Field Sample	N/A	1401	8/31/2001	< 0.002															UNK	0	0	< 0.00426	21163	5954
1R-08336		KDC Flyway	Property	F-3	Air	Outdoor	Stationary	Field Sample	N/A	1395	8/31/2001	< 0.002															UNK	0	0	< 0.00428	21175	5966
1R-08337		KDC Flyway	Property	F-4	Air	Outdoor	Stationary Perimeter	Field Sample	N/A	1395	8/31/2001	< 0.002															UNK	0	0	< 0.00428	21176	5967
1R-08338		KDC Flyway	Property	F-5	Air	Outdoor	Stationary Perimeter	Field Sample	N/A	1395	8/31/2001	0.003		0	1	0.00086		0.00428		0.00086				0.00086				1	0.00428	21177	5968
1R-08360		KDC Flyway	Property	FA-2	Air	Outdoor	Stationary Ambient	Field Sample	N/A	1410	9/5/2001	0.004															UNK	0	0	< 0.00423	21178	5969
1R-08362		KDC Flyway	Property	F-3	Air	Outdoor	Stationary	Field Sample	N/A	1515	9/5/2001	0.003															UNK	0	0	< 0.00492	21179	5970
1R-08363		KDC Flyway	Property	F-4	Air	Outdoor	Stationary Perimeter	Field Sample	N/A	1518	9/5/2001	< 0.002															UNK	0	0	< 0.00492	21192	5983
1R-08364		KDC Flyway	Property	F-5	Air	Outdoor	Stationary Perimeter	Field Sample	N/A	1515	9/5/2001	< 0.002															UNK	0	0	< 0.00492	21193	5984
1R-08367		KDC Flyway	Property	FA-1	Air	Outdoor	Stationary Ambient	Field Sample	N/A	1506	9/5/2001	0.002															UNK	0	0	< 0.00495	21194	5985
1R-08374		KDC Flyway	Property	FA-2	Air	Outdoor	Stationary Ambient	Field Sample	N/A	1470	9/6/2001	< 0.002															UNK	0	0	< 0.00406	21195	5986
1R-08376		KDC Flyway	Property	F-3	Air	Outdoor	Stationary	Field Sample	N/A	1419	9/6/2001	< 0.002															UNK	0	0	< 0.00421	21196	5987
1R-08377		KDC Flyway	Property	F-4	Air	Outdoor	Stationary Perimeter	Field Sample	N/A	1425	9/6/2001	< 0.002															UNK	0	0	< 0.00419	21209	6000
1R-08378		KDC Flyway	Property	F-5	Air	Outdoor	Stationary Perimeter	Field Sample	N/A	1428	9/6/2001	< 0.002															UNK	0	0	< 0.00418	21210	6001
1R-08381		KDC Flyway	Property	FA-1	Air	Outdoor	Stationary Ambient	Field Sample	N/A	1419	9/6/2001	< 0.002															UNK	0	0	< 0.00421	21211	6002
1R-08721		KDC Flyway	Property	FA-2	Air	Outdoor	Stationary Ambient	Field Sample	N/A	1136	9/7/2001	< 0.002															UNK	0	0	< 0.00525	21212	6003
1R-08723		KDC Flyway	Property	F-3	Air	Outdoor	Stationary	Field Sample	N/A	1151	9/7/2001	< 0.002															UNK	0	0	< 0.00519	21213	6004
1R-08724		KDC Flyway	Property	F-4	Air	Outdoor	Stationary Perimeter	Field Sample	N/A	1151	9/7/2001	< 0.002															UNK	0	0	< 0.00432	21347	6139
1R-08725		KDC Flyway	Property	F-5	Air	Outdoor	Stationary Perimeter	Field Sample	N/A	1151	9/7/2001	< 0.002															UNK	0	0	< 0.00432	21348	6140
1R-08728		KDC Flyway	Property	FA-1	Air	Outdoor	Stationary Ambient	Field Sample	N/A	1136	9/7/2001	< 0.002															UNK	0	0	< 0.00438	21349	6141
1R-08756		KDC Flyway	Property	FA-2	Air	Outdoor	Stationary Ambient	Field Sample	N/A	1422	9/8/2001	< 0.002															UNK	0	0	< 0.00420	21350	6142
1R-08758		KDC Flyway	Property	F-3	Air	Outdoor	Stationary	Field Sample	N/A	1485	9/8/2001	< 0.002															UNK	0	0	< 0.00402	21351	6143
1R-08759		KDC Flyway	Property	F-4	Air	Outdoor	Stationary Perimeter	Field Sample	N/A	1479	9/8/2001	< 0.002															UNK	0	0	< 0.00404		6150
1R-08760		KDC Flyway	Property	F-5	Air	Outdoor	Stationary Perimeter	Field Sample	N/A	1488	9/8/2001	< 0.002															UNK	0	0	< 0.00401	21367	6160
1R-08763		KDC Flyway	Property	FA-1	Air	Outdoor	Stationary Ambient	Field Sample	N/A	1476	9/8/2001	< 0.002															UNK	0	0	< 0.00404	21368	6161
1R-08782		KDC Flyway	Property	FA-2	Air	Outdoor	Stationary Ambient	Field Sample	N/A	1704	9/10/2001	0.003		1	0			0.00438										1	0.00438	21369	6162
1R-08784		KDC Flyway	Property	F-3	Air	Outdoor	Stationary	Field Sample	N/A	1476	9/10/2001	0.002															UNK	0	0	< 0.00506	21370	6163
1R-08785		KDC Flyway	Property	F-4	Air	Outdoor	Stationary Perimeter	Field Sample	N/A	1476	9/10/2001	0.005															UNK	0	0	< 0.00506	21371	6164
1R-08786		KDC Flyway	Property	F-5	Air	Outdoor	Stationary Perimeter	Field Sample	N/A	1479	9/10/2001	0.004															UNK	0	0	< 0.00504	21387	6180
1R-08789		KDC Flyway	Property	FA-1	Air	Outdoor	Stationary Ambient	Field Sample	N/A	1473	9/10/2001	0.025															UNK	0	0	< 0.00507	21388	6181
1R-09216		KDC Flyway	Property	FA-2	Air	Outdoor	Stationary Ambient	Field Sample	N/A	1578	9/11/2001	0.003				0.00473				0.00473				0.00473				0	< 0	21389	6182
1R-09217		KDC Flyway	Property	F-3	Air	Outdoor	Stationary	Field Sample	N/A	1431	9/11/2001	0.002															UNK	0	0	< 0.00417	21390	6183
1R-09218		KDC Flyway	Property	F-4	Air	Outdoor	Stationary Perimeter	Field Sample	N/A	1425	9/11/2001	< 0.002															UNK	0	0	< 0.00419	21401	6194
1R-09219		KDC Flyway	Property	F-5	Air	Outdoor	Stationary Perimeter	Field Sample	N/A	1434	9/11/2001	0.007															UNK	0	0	< 0.00416	21402	6195
1R-09222		KDC Flyway	Property	FA-1	Air	Outdoor	Stationary Ambient	Field Sample	N/A	1380	9/11/2001	0.002															UNK	0	0	< 0.00433	21403	6196
1R-09231		KDC Flyway	Property	FA-2	Air	Outdoor	Stationary Ambient	Field Sample	N/A	1416	9/12/2001	0.002															UNK	0	0	< 0.00423	21404	6197
1R-09233		KDC Flyway	Property	F-3	Air	Outdoor	Stationary	Field Sample	N/A	1476	9/12/2001	< 0.002		1	0			0.00404										1	0.00404	21405	6198
1R-09234		KDC Flyway	Property	F-4	Air	Outdoor	Stationary Perimeter	Field Sample	N/A	1479	9/12/2001	< 0.002															UNK	0	0	< 0.00404	21411	6204
1R-09235		KDC Flyway	Property	F-5	Air	Outdoor	Stationary Perimeter	Field Sample	N/A	1473	9/12/2001	< 0.002															UNK	0	0	< 0.00405	21412	6205
1R-09238		KDC Flyway	Property	FA-1	Air	Outdoor	Stationary Ambient	Field Sample	N/A	1473	9/12/2001	0.002															UNK	0	0	< 0.00405	21413	6206
1R-09272		KDC Flyway	Property	F-4	Air	Outdoor	Stationary Perimeter	Field Sample	N/A	1512	9/13/2001	0.005															UNK	0	0	< 0.00493	21414	6207
1R-09275		KDC Flyway	Property	FA-1	Air	Outdoor	Stationary Ambient	Field Sample	N/A	1515	9/13/2001	0.003															UNK	0	0	< 0.00492	21415	6208
1R-09276		KDC Flyway	Property	FA-2	Air	Outdoor	Stationary Ambient	Field Sample	N/A	1677	9/13/2001	0.003															UNK	0	0	< 0.00445	21425	6218
1R-09277		KDC Flyway	Property	F-3	Air	Outdoor	Stationary	Field Sample	N/A	1515	9/13/2001	0.003															UNK	0	0	< 0.00492	21426	6219
1R-09304		KDC Flyway	Property	FA-1	Air	Outdoor	Stationary Ambient	Field Sample	N/A	1458	9/14/2001	0.002															UNK	0	0	< 0.00409	21427	6220
1R-09305		KDC Flyway	Property	FA-2	Air	Outdoor	Stationary Ambient	Field Sample	N/A	1425	9/14/2001	0.003															UNK	0	0	< 0.00419	21428	6221
1R-09306		KDC Flyway	Property	F-3	Air	Outdoor	Stationary	Field Sample	N/A	1452	9/14/2001	0.002															UNK	0	0	< 0.00411	21436	6229
1R-09307		KDC Flyway	Property	F-4	Air	Outdoor	Stationary Perimeter	Field Sample	N/A	1452	9/14/2001	< 0.002															UNK	0	0	< 0.00411	21437	6230
1R-09308		KDC Flyway	Property	F-5	Air	Outdoor	Stationary Perimeter	Field Sample	N/A	1443	9/14/2001	0.002															UNK	0	0	< 0.00414	21439	6231
1R-09316		KDC Flyway	Property	F-5A	Air	Outdoor	Stationary Perimeter	Field Sample	N/A	933	9/13/2001	0.005															UNK	0	0	< 0.00457	21439	6232
1R-09328		KDC Flyway	Property	FA-2	Air	Outdoor	Stationary Ambient	Field Sample	N/A	1428	9/15/2001	< 0.002															UNK	0	0	< 0.00418	21440	6233
1R-09334		KDC Flyway	Property	FA-1	Air	Outdoor	Stationary Ambient	Field Sample	N/A	1491	9/15/2001	< 0.002		0	2	0.00080		0.00801		0.00080				0.00080				2	0.00801	21450	6243
1R-09336		KDC Flyway	Property	F-3	Air	Outdoor	Stationary	Field Sample	N/A	1488	9/15/2001	0.002															UNK	0	0	< 0.00401	21451	6244
1R-09337		KDC Flyway	Property	F-4	Air	Outdoor	Stationary Perimeter	Field Sample	N/A	1488	9/15/2001	< 0.002															UNK	0	0	< 0.00401	21452	6245
1R-09338		KDC Flyway	Property	F-5	Air	Outdoor	Stationary Perimeter	Field Sample	N/A	1497	9/15/2001	< 0.002															UNK	0	0	< 0.00498	21453	6246
1R-09349		KDC Flyway	Property	FA-1	Air	Outdoor	Stationary Ambient	Field Sample	N/A	1455	9/17/2001	0.007															UNK	0	0	< 0.00410	21454	6247
1R-09350		KDC Flyway	Property	FA-2	Air	Outdoor	Stationary Ambient	Field Sample	N/A	1296	9/17/2001	0.005															UNK	0	0	< 0.00461	21462	6255
1R-09351		KDC Flyway	Property	F-3	Air	Outdoor	Stationary	Field Sample	N/A	1468	9/17/2001	0.003															UNK	0	0	< 0.00407	21463	6256
1R-09352		KDC Flyway	Property	F-4	Air	Outdoor	Stationary Perimeter	Field Sample	N/A	1449	9/17/2001	0.008															UNK	0	0	< 0.00412	21464	6257
1R-09353		KDC Flyway	Property	F-5	Air	Outdoor	Stationary Perimeter	Field Sample	N/A	1452	9/17/2001	0.007															UNK	0	0	< 0.00411	21467	6260
1R-09382		KDC Flyway	Property	FA-1	Air	Outdoor	Stationary Ambient	Field Sample	N/A	1536	9/22/2001	0.007		2	0			0.00972										2	0.00972	21468	6261
1R-09383		KDC Flyway	Property	FA-2	Air	Outdoor	Stationary Ambient	Field Sample	N/A	1443	9/22/2001	0.003															UNK	0	0	< 0.00414	21469	6262
1R-09384		KDC Flyway	Property	F-3	Air	Outdoor	Stationary	Field Sample	N/A	1479	9/22/2001	0.004		0	1	0.00081		0.00404		0.00081				0.00081				1	0.00404	21470	6263
1R-09385		KDC Flyway	Property	F-4	Air	Outdoor	Stationary Perimeter	Field Sample	N/A	1533	9/22/2001	0.006															UNK	0	0	< 0.00487	21471	6264
1R-09386		KDC Flyway	Property	F-5	Air	Outdoor	Stationary Perimeter	Field Sample	N/A	1536	9/22/2001	0.002															UNK	0	0	< 0.00486		6265

													PCM (METHOD - NIOSH 7400)	AHERA / ASTM 5755																		
															Poisson Concentration Confidence Interval (90% Confidence Interval on Concentration)		Libby Amphiboles (LA)				Chrysotile (C)				Other Amphiboles (OA)				Total Asbestos			
Sample ID	Task	Property Group (Location)	Sample Group	Location Description (Sub Location)	Media Type	Matrix	Sample Type	Category	Pre Post Clear	Vol (air=L)/ Area (dust=cm²)	Sample Date	Fibers/CC	Filter Status Non Analyzed	Lower Bound	Upper Bound	S<Su	S>Su	Analytical Sensitivity (Air = S/cc) or (Dust = S/cm²)	Asb conc (Air = S/cc) or (Dust = S/cm²)	S<Su	S>Su	Analytical Sensitivity (Air = S/cc) or (Dust = S/cm²)	Asb conc (Air = S/cc) or (Dust = S/cm²)	S<Su	S>Su	Analytical Sensitivity (Air = S/cc) or (Dust = S/cm²)	Asb conc (Air = S/cc) or (Dust = S/cm²)	Asbestos Type Identified	S<Su	S>Su	Asb conc (Air = S/cc) or (Dust = S/cm²)
1R-09408		KDC Flyway	Property	FA-1	Air	Outdoor	Stationary Ambient	Field Sample	N/A	1556	9/24/2001	< 0.002																0	UNK	0	0	< 0.00480	21475	6268
1R-09409		KDC Flyway	Property	FA-2	Air	Outdoor	Stationary Ambient	Field Sample	N/A	1463	9/24/2001	< 0.002																0	UNK	0	0	< 0.00409	21476	6269
1R-09410		KDC Flyway	Property	F-3	Air	Outdoor	Stationary	Field Sample	N/A	1557	9/24/2001	0.003																0	UNK	0	0	< 0.00479	21477	6270
1R-09411		KDC Flyway	Property	F-4	Air	Outdoor	Stationary Perimeter	Field Sample	N/A	1512	9/24/2001	0.003																0	UNK	0	0	< 0.00403	21485	6278
1R-09412		KDC Flyway	Property	F-5	Air	Outdoor	Stationary Perimeter	Field Sample	N/A	1542	9/24/2001	< 0.002																0	UNK	0	0	< 0.00484	21486	6279
1R-09430		KDC Flyway	Property	F-3	Air	Outdoor	Stationary	Field Sample	N/A	1429	9/25/2001	0.005		0	0		< 0.00418											0		0	0	< 0.00418	21487	6280
1R-09435		KDC Flyway	Property	FA-1	Air	Outdoor	Stationary Ambient	Field Sample	N/A	1308	9/25/2001	0.003																0	UNK	0	0	< 0.00456	21488	6281
1R-09436		KDC Flyway	Property	FA-2	Air	Outdoor	Stationary Ambient	Field Sample	N/A	1556	9/25/2001	0.007																0	UNK	0	0	< 0.00480	21489	6282
1R-09437		KDC Flyway	Property	F-4	Air	Outdoor	Stationary Perimeter	Field Sample	N/A	1467	9/25/2001	0.002																0	UNK	0	0	< 0.00407	21660	6453
1R-09438		KDC Flyway	Property	F-5	Air	Outdoor	Stationary Perimeter	Field Sample	N/A	1488	9/25/2001	0.003																0	UNK	0	0	< 0.00401	21665	6458
1R-09456		KDC Flyway	Property	FA-1	Air	Outdoor	Stationary Ambient	Field Sample	N/A	1431	9/26/2001	< 0.002																0	UNK	0	0	< 0.00417	21666	6459
1R-09457		KDC Flyway	Property	FA-2	Air	Outdoor	Stationary Ambient	Field Sample	N/A	1401	9/26/2001	< 0.002																0	UNK	0	0	< 0.00426	21667	6460
1R-09458		KDC Flyway	Property	F-3	Air	Outdoor	Stationary	Field Sample	N/A	1434	9/26/2001	< 0.002																0	UNK	0	0	< 0.00416	21681	6474
1R-09459		KDC Flyway	Property	F-4	Air	Outdoor	Stationary Perimeter	Field Sample	N/A	1434	9/26/2001	< 0.002																0	UNK	0	0	< 0.00416	21685	6478
1R-09460		KDC Flyway	Property	F-5	Air	Outdoor	Stationary Perimeter	Field Sample	N/A	1428	9/26/2001	< 0.002																0	UNK	0	0	< 0.00418	21694	6487
1R-09482		KDC Flyway	Property	FA-1	Air	Outdoor	Stationary Ambient	Field Sample	N/A	1497	9/27/2001	< 0.002																0	UNK	0	0	< 0.00498	21703	6496
1R-09483		KDC Flyway	Property	FA-2	Air	Outdoor	Stationary Ambient	Field Sample	N/A	1273	9/27/2001	0.004																0	UNK	0	0	< 0.00469	21710	6504
1R-09484		KDC Flyway	Property	F-3	Air	Outdoor	Stationary	Field Sample	N/A	1444	9/27/2001	< 0.002																0	UNK	0	0	< 0.00413	21718	6512
1R-09485		KDC Flyway	Property	F-4	Air	Outdoor	Stationary Perimeter	Field Sample	N/A	1477	9/27/2001	< 0.002																0	UNK	0	0	< 0.00404	21728	6522
1R-09486		KDC Flyway	Property	F-5	Air	Outdoor	Stationary Perimeter	Field Sample	N/A	1405	9/27/2001	< 0.002																0	UNK	0	0	< 0.00425	21745	6539
1R-09523		KDC Flyway	Property	FA-1	Air	Outdoor	Stationary Ambient	Field Sample	N/A	1581	9/28/2001	< 0.002																0	UNK	0	0	< 0.00472	21835	6632
1R-09524		KDC Flyway	Property	FA-2	Air	Outdoor	Stationary Ambient	Field Sample	N/A	1368	9/28/2001	< 0.002																0	UNK	0	0	< 0.00436	21836	6633
1R-09525		KDC Flyway	Property	F-3	Air	Outdoor	Stationary	Field Sample	N/A	1405	9/28/2001	< 0.002																0	UNK	0	0	< 0.00425	21837	6634
1R-09526		KDC Flyway	Property	F-4	Air	Outdoor	Stationary Perimeter	Field Sample	N/A	1554	9/28/2001	0.003																0	UNK	0	0	< 0.00480	21838	6635
1R-09527		KDC Flyway	Property	F-5	Air	Outdoor	Stationary Perimeter	Field Sample	N/A	1605	9/28/2001	0.002																0	UNK	0	0	< 0.00465	72900	72389
1R-09544		KDC Flyway	Property	FA-2	Air	Outdoor	Stationary Ambient	Field Sample	N/A	1452	9/29/2001	< 0.002																0	UNK	0	0	< 0.00411	21840	6637
1R-09545		KDC Flyway	Property	FA-1	Air	Outdoor	Stationary Ambient	Field Sample	N/A	1431	9/29/2001	< 0.002																0	UNK	0	0	< 0.00417	21841	6638
1R-09546		KDC Flyway	Property	F-3	Air	Outdoor	Stationary	Field Sample	N/A	1422	9/29/2001	< 0.002																0	UNK	0	0	< 0.00420		6639
1R-09547		KDC Flyway	Property	F-4	Air	Outdoor	Stationary Perimeter	Field Sample	N/A	1416	9/29/2001	< 0.002																0	UNK	0	0	< 0.00422		6719
1R-09593		KDC Flyway	Property	FA-1	Air	Outdoor	Stationary Ambient	Field Sample	N/A	1242	10/1/2001	< 0.002																0	UNK	0	0	< 0.00481	21925	6720
1R-09594		KDC Flyway	Property	FA-2	Air	Outdoor	Stationary Ambient	Field Sample	N/A	1446	10/1/2001	< 0.002																0	UNK	0	0	< 0.00413	21926	6721
1R-09595		KDC Flyway	Property	F-3	Air	Outdoor	Stationary	Field Sample	N/A	1335	10/1/2001	0.005																0	UNK	0	0	< 0.00447	21927	6722
1R-09596		KDC Flyway	Property	F-4	Air	Outdoor	Stationary Perimeter	Field Sample	N/A	1320	10/1/2001	0.005																0	UNK	0	0	< 0.00452	21928	6723
1R-09597		KDC Flyway	Property	F-5	Air	Outdoor	Stationary Perimeter	Field Sample	N/A	1296	10/1/2001	< 0.002		0	1	0.00092		0.00461		0.00092				0.00092				0		1	0	0.00461	21934	6729
1R-09630		KDC Flyway	Property	FA-3	Air	Outdoor	Stationary Ambient	Field Sample	N/A	1425	10/2/2001	< 0.002		1	0			0.00419										0		1	0	0.00419	21940	6735
1R-09631		KDC Flyway	Property	F-3	Air	Outdoor	Stationary	Field Sample	N/A	1350	10/2/2001	< 0.002																0	UNK	0	0	< 0.00442		6739
1R-09632		KDC Flyway	Property	F-4	Air	Outdoor	Stationary Perimeter	Field Sample	N/A	1356	10/2/2001	< 0.002		0	0		< 0.00440											0		0	0	< 0.00440		6740
1R-09633		KDC Flyway	Property	F-5	Air	Outdoor	Stationary Perimeter	Field Sample	N/A	1389	10/2/2001	0.002																0	UNK	0	0	< 0.00430	21946	6741
1R-09649		KDC Flyway	Property	FA-1	Air	Outdoor	Stationary Ambient	Field Sample	N/A	1401	10/3/2001	0.003		1	0	0.00085		0.00426		0.00085				0.00085				1		0	0	0.00426	21947	6742
1R-09650		KDC Flyway	Property	FA-3	Air	Outdoor	Stationary Ambient	Field Sample	N/A	1419	10/3/2001	0.005		2	1	0.00084		0.01262		0.00084				0.00084				2		1	0	0.01262	21948	6743
1R-09651		KDC Flyway	Property	F-3	Air	Outdoor	Stationary	Field Sample	N/A	1425	10/3/2001	0.004		0	1	0.00084		0.00419		0.00084				0.00084				0		1	0	0.00419	21949	6744
1R-09652		KDC Flyway	Property	F-4	Air	Outdoor	Stationary Perimeter	Field Sample	N/A	1416	10/3/2001	0.004																0	UNK	0	0	< 0.00422	21958	6755
1R-09653		KDC Flyway	Property	F-5	Air	Outdoor	Stationary Perimeter	Field Sample	N/A	1389	10/3/2001	0.002																0	UNK	0	0	< 0.00430		6760
1R-09692		KDC Flyway	Property	FA-1	Air	Outdoor	Stationary Ambient	Field Sample	N/A	1464	10/4/2001	< 0.002																0	UNK	0	0	< 0.00408	21963	6761
1R-09693		KDC Flyway	Property	FA-3	Air	Outdoor	Stationary Ambient	Field Sample	N/A	1335	10/4/2001	0.002		0	1	0.00089		0.00447		0.00089				0.00089				0		1	0	0.00447	21964	6762
1R-09694		KDC Flyway	Property	F-3	Air	Outdoor	Stationary	Field Sample	N/A	1488	10/4/2001	< 0.002		0	0		< 0.00401											0		0	0	< 0.00401	21965	6763
1R-09695		KDC Flyway	Property	F-4	Air	Outdoor	Stationary Perimeter	Field Sample	N/A	1476	10/4/2001	0.005																0	UNK	0	0	< 0.00404	21966	6764
1R-09696		KDC Flyway	Property	F-5	Air	Outdoor	Stationary Perimeter	Field Sample	N/A	1455	10/4/2001	0.006				0.00410				0.00410				0.00410				0		0	< 0.00410	21967	6765
1R-09712		KDC Flyway	Property	FA-1	Air	Outdoor	Stationary Ambient	Field Sample	N/A	1446	10/5/2001	< 0.002		1	1	0.00083				0.00083				0.00083				1		1				6774
1R-09713		KDC Flyway	Property	FA-3	Air	Outdoor	Stationary Ambient	Field Sample	N/A	1443	10/5/2001	< 0.002		2	0													2		0				28477
1R-09714		KDC Flyway	Property	F-3	Air	Outdoor	Stationary	Field Sample	N/A	1449	10/5/2001	< 0.002		1	0													1		0				6776
1R-09715		KDC Flyway	Property	F-4	Air	Outdoor	Stationary Perimeter	Field Sample	N/A	1434	10/5/2001	0.002																0	UNK	0	0			6777
1R-09716		KDC Flyway	Property	F-5	Air	Outdoor	Stationary Perimeter	Field Sample	N/A	1404	10/5/2001	0.002		1	0													1		0	0			6778
1R-09770		KDC Flyway	Property	FA-3	Air	Outdoor	Stationary Ambient	Field Sample	N/A	1311	10/6/2001	0.002																0	UNK	0	0			6779
1R-09771		KDC Flyway	Property	F-3	Air	Outdoor	Stationary	Field Sample	N/A	1362	10/6/2001	0.004		1	0													1		0				6781
1R-09772		KDC Flyway	Property	F-4	Air	Outdoor	Stationary Perimeter	Field Sample	N/A	1350	10/6/2001	0.003																0	UNK	0	0		21971	6784
1R-09773		KDC Flyway	Property	F-5	Air	Outdoor	Stationary Perimeter	Field Sample	N/A	1332	10/6/2001	0.004		1	0													1		0		21972	6785
1R-09796		KDC Flyway	Property	FA-1	Air	Outdoor	Stationary Ambient	Field Sample	N/A	1535	10/8/2001	0.007		0	1	0.00122				0.00122				0.00122				0		1		21975	6788
1R-09797		KDC Flyway	Property	FA-3	Air	Outdoor	Stationary Ambient	Field Sample	N/A	1558	10/8/2001	0.008																0	UNK	0	0		21976	6789
1R-09798		KDC Flyway	Property	F-3	Air	Outdoor	Stationary	Field Sample	N/A	1304	10/8/2001	0.004																0	UNK	0	0		21977	6790
1R-09799		KDC Flyway	Property	F-4	Air	Outdoor	Stationary Perimeter	Field Sample	N/A	1535	10/8/2001	0.002		1	0													1		0		21978	6791
1R-09800		KDC Flyway	Property	F-5	Air	Outdoor	Stationary Perimeter	Field Sample	N/A	1522	10/8/2001	0.016																0	UNK	0	0		21986	6800
1R-09827		KDC Flyway	Property	FA-1	Air	Outdoor	Stationary Ambient	Field Sample	N/A	1477	10/9/2001	< 0.002																0	UNK	0	0		21987	6801
1R-09828		KDC Flyway	Property	FA-3	Air	Outdoor	Stationary Ambient	Field Sample	N/A	1542	10/9/2001	0.003																0	UNK	0	0		21988	5802
1R-09829		KDC Flyway	Property	F-3	Air	Outdoor	Stationary	Field Sample	N/A	1496	10/9/2001	0.003																0	UNK	0	0		21989	6803
1R-09830		KDC Flyway	Property	F-4	Air	Outdoor	Stationary Perimeter	Field Sample	N/A	1480	10/9/2001	0.005																0	UNK	0	0		21990	6804
1R-09831		KDC Flyway	Property	F-5	Air	Outdoor	Stationary Perimeter	Field Sample	N/A	1457	10/9/2001	0.004																0	UNK	0	0		21991	6805
1R-09844		KDC Flyway	Property	FA-1	Air	Outdoor	Stationary Ambient	Field Sample	N/A	1467	10/10/2001	0.003		2	0													2		0		21992	6806
1R-09845		KDC Flyway	Property	FA-3	Air	Outdoor	Stationary Ambient	Field Sample	N/A	1399	10/10/2001	0.009		1	0													1		0		21996	6810
1R-09846		KDC Flyway	Property	F-3	Air	Outdoor	Stationary	Field Sample	N/A	1438	10/10/2001	0.005																0	UNK	0	0		21997	6811
1R-09847		KDC Flyway	Property	F-4	Air	Outdoor	Stationary Perimeter	Field Sample	N/A	1477	10/10/2001	0.007		0	1	0.00081				0.00081				0.00081				0		1		21998	6812
1R-09848		KDC Flyway	Property	F-5	Air	Outdoor	Stationary Perimeter	Field Sample	N/A	1447	10/10/2001	0.011		0	1	0.00083				0.00083				0.00083				0		1		21999	6813
1R-09888		KDC Flyway	Property	FA-1	Air	Outdoor	Stationary Ambient	Field Sample	N/A	1529	10/11/2001	0.004																0	UNK	0	0	< 0.00488	22002	6816
1R-09889		KDC Flyway	Property	FA-3	Air	Outdoor	Stationary Ambient	Field Sample	N/A	1500	10/11/2001	0.004																0	UNK	0	0	< 0.00497	22003	6817
1R-09890		KDC Flyway	Property	F-3	Air	Outdoor	Stationary	Field Sample	N/A	1537	10/11/2001	0.002																0	UNK	0	0	< 0.00485	22004	6818
1R-09891		KDC Flyway	Property	F-4	Air	Outdoor	Stationary Perimeter	Field Sample	N/A	1542	10/11/2001	< 0.002																0	UNK	0	0	< 0.00484		6819
1R-09892		KDC Flyway	Property	F-5	Air	Outdoor	Stationary Perimeter	Field Sample	N/A	1519	10/11/2001	0.003																0	UNK	0	0	< 0.00491	22007	6821
1R-09919		KDC Flyway	Property	FA-1	Air	Outdoor	Stationary Ambient	Field Sample	N/A	1291	10/12/2001	< 0.002		0	0	0.00462	< 0.00462	0	0	0.00462	< 0.00462	0	0	0.00462	< 0.00462			0		0	0	< 0.00462	22008	6822
1R-09920		KDC Flyway	Property	FA-3	Air	Outdoor	Stationary Ambient	Field Sample	N/A	1166	10/12/2001	< 0.002		0	0	0.00427	< 0.00427	0	0	0.00427	< 0.00427	0	0	0.00427	< 0.00427			0		0	0	< 0.00427	22009	6823
1R-09921		KDC Flyway	Property	F-3	Air	Outdoor	Stationary	Field Sample	N/A	1273	10/12/2001	< 0.002		0	1	0.00469	< 0.00469	0	0	0.00469	< 0.00469	0	0	0.00469	< 0.00469			0		1	0	0.00469	22010	6824
1R-09922		KDC Flyway	Property	F-4	Air	Outdoor	Stationary Perimeter	Field Sample	N/A	1317	10/12/2001	< 0.002		0	0	0.00453	< 0.00453	0	0	0.00453	< 0.00453	0	0	0.00453	< 0.00453			0		0	0	< 0.00453	22013	6827
1R-09923		KDC Flyway	Property	F-5	Air	Outdoor	Stationary Perimeter	Field Sample	N/A	1291	10/12/2001	< 0.002		0	0	0.00462	< 0.00462	0	0	0.00462	< 0.00462	0	0	0.00462	< 0.00462			0		0	0	< 0.00462	22014	6828
1R-11926		KDC Flyway	Property	F-4	Air	Outdoor	Stationary Perimeter	Field Sample	N/A	1534	10/13/2001	0.003		0	0	0.00486	< 0.00486	0	0	0.00486	< 0.00486	0	0	0.00486	< 0.00486			0		0	0	< 0.00486	22015	6829
1R-11930		KDC Flyway	Property	F-5	Air	Outdoor	Stationary Perimeter	Field Sample	N/A	1571	10/13/2001	0.003																0	UNK	0	0			6830
1R-11935		KDC Flyway	Property	FA-1	Air	Outdoor	Stationary Ambient	Field Sample	N/A	1588	10/13/2001	0.003		0	1	0.00117				0.00117				0.00117				0		1		22040	5854
1R-11937		KDC Flyway	Property	F-3	Air	Outdoor	Stationary	Field Sample	N/A	1601	10/13/2001	0.003																0	UNK	0	0		22041	6855
1R-11969		KDC Flyway	Property	FA-1	Air	Outdoor	Stationary Ambient	Field Sample	N/A	1532	10/15/2001	< 0.002																0	UNK	0	0	< 0.00487	22042	6856
1R-11970		KDC Flyway	Property	FA-3	Air	Outdoor	Stationary Ambient	Field Sample	N/A	1477	10/15/2001	< 0.002																0	UNK	0	0	< 0.00404	22043	6857
1R-11971		KDC Flyway	Property	F-3	Air	Outdoor	Stationary	Field Sample	N/A	1545	10/15/2001	< 0.002																0	UNK	0	0	< 0.00483	22045	6859
1R-11976		KDC Flyway	Property	F-4	Air	Outdoor	Stationary Perimeter	Field Sample	N/A	1542	10/15/2001	< 0.002																0	UNK	0	0	< 0.00484	22046	6860
1R-11977		KDC Flyway	Property	F-5	Air	Outdoor	Stationary Perimeter	Field Sample	N/A	1519	10/15/2001	< 0.002																0	UNK	0	0	< 0.00491	22047	6861
1R-11999		KDC Flyway	Property	FA-1	Air	Outdoor	Stationary Ambient	Field Sample	N/A	1809	10/16/2001	0.002																0	UNK	0	0	< 0.00412		6862
1R-12000		KDC Flyway	Property	FA-3	Air	Outdoor	Stationary Ambient	Field Sample	N/A	1568	10/16/2001	< 0.002																0	UNK	0	0	< 0.00476	22049	6863
1R-12001		KDC Flyway	Property	F-3	Air	Outdoor	Stationary	Field Sample	N/A	1555	10/16/2001	< 0.002																0	UNK	0	0	< 0.00480	22050	6864
1R-12002		KDC Flyway	Property	F-4	Air	Outdoor	Stationary Perimeter	Field Sample	N/A	1565	10/16/2001	0.002																0	UNK	0	0	< 0.00477	22051	6865
1R-12003		KDC Flyway	Property	F-5	Air	Outdoor	Stationary Perimeter	Field Sample	N/A	1545	10/16/2001	0.002																0	UNK	0	0	< 0.00483	22052	6866
1R-12030		KDC Flyway	Property	FA-1	Air	Outdoor	Stationary Ambient	Field Sample	N/A	1562	10/17/2001	0.004																0	UNK	0	0	< 0.00479	22054	6868
1R-12031		KDC Flyway	Property	FA-3	Air	Outdoor	Stationary Ambient	Field Sample	N/A	1565	10/17/2001	< 0.002		3	0			0.01430										3		0		0.01430	22055	6869
1R-12032		KDC Flyway	Property	F-3	Air	Outdoor	Stationary	Field Sample	N/A	1552	10/17/2001	0.005																0	UNK	0	0	< 0.00481	22056	6870
1R-12033		KDC Flyway	Property	F-4	Air	Outdoor	Stationary Perimeter	Field Sample	N/A	1562	10/17/2001	0.002																0	UNK	0	0	< 0.00478		6871
1R-12034		KDC Flyway	Property	F-5	Air	Outdoor	Stationary Perimeter	Field Sample	N/A	1575	10/17/2001	0.002		0	1	0.00118		0.00474		0.00118				0.00118				0		1	0	0.00474	22058	6872
1R-12061		KDC Flyway	Property	FA-1	Air	Outdoor	Stationary Ambient	Field Sample	N/A	1522	10/18/2001	0.004																0	UNK	0	0	< 0.00490	22059	6873
1R-12062		KDC Flyway	Property	FA-3	Air	Outdoor	Stationary Ambient	Field Sample	N/A	1402	10/18/2001	0.006																0	UNK	0	0	< 0.00426	22060	6874
1R-12063		KDC Flyway	Property	F-3	Air	Outdoor	Stationary	Field Sample	N/A	1535	10/18/2001	0.002																0	UNK	0	0	< 0.00486	22061	6875
1R-12064		KDC Flyway	Property	F-4	Air	Outdoor	Stationary Perimeter	Field Sample	N/A	1529	10/18/2001	0.005																0	UNK	0	0	< 0.00488	22064	6878
1R-12065		KDC Flyway	Property	F-5	Air	Outdoor	Stationary Perimeter	Field Sample	N/A	1516	10/18/2001	0.002																0	UNK	0	0	< 0.00492	22065	6879
1R-12092		KDC Flyway	Property	FA-1	Air	Outdoor	Stationary Ambient	Field Sample	N/A	1565	10/19/2001	< 0.002																0	UNK	0	0	< 0.00477	22066	6880
1R-12093		KDC Flyway	Property	FA-3	Air	Outdoor	Stationary Ambient	Field Sample	N/A	1516	10/19/2001	< 0.002																0	UNK	0	0	< 0.00492	22068	6882
1R-12094		KDC Flyway	Property	F-3	Air	Outdoor	Stationary	Field Sample	N/A	1565	10/19/2001	< 0.002																0	UNK	0	0	< 0.00477	22069	6883
1R-12095		KDC Flyway	Property	F-4	Air	Outdoor	Stationary Perimeter	Field Sample	N/A	1536	10/19/2001	< 0.002																0	UNK	0	0	< 0.00486	22070	6884
1R-12096		KDC Flyway	Property	F-5	Air	Outdoor	Stationary Perimeter	Field Sample	N/A	1565	10/19/2001	< 0.002																0	UNK	0	0	< 0.00477	22072	6886
1R-12403		KDC Flyway	Property	FA-1	Air	Outdoor	Stationary Ambient	Field Sample	N/A	1565	10/20/2001	< 0.002																0	UNK	0	0	< 0.00477	22073	6887
1R-12404		KDC Flyway	Property	FA-3	Air	Outdoor	Stationary Ambient	Field Sample	N/A	1565	10/20/2001	< 0.002																0	UNK	0	0	< 0.00477	22074	6888
1R-12405		KDC Flyway	Property	F-3	Air	Outdoor	Stationary	Field Sample	N/A	1565	10/20/2001	< 0.002																0	UNK	0	0	< 0.00477		6889
1R-12406		KDC Flyway	Property	F-4	Air	Outdoor	Stationary Perimeter	Field Sample	N/A	1565	10/20/2001	< 0.002																0	UNK	0	0	< 0.00477	22076	6890
1R-12407		KDC Flyway	Property	F-5	Air	Outdoor	Stationary Perimeter	Field Sample	N/A	1565	10/20/2001	< 0.002																0	UNK	0	0	< 0.00477	22077	6891
1R-12423		KDC Flyway	Property	F-2	Air	Outdoor	Stationary Perimeter	Field Sample	N/A	1539	10/22/2001																	0	UNK	0	0	< 0.00481	22078	6892
1R-12436		KDC Flyway	Property	FA-1	Air	Outdoor	Stationary Ambient	Field Sample	N/A	1588	10/22/2001	< 0.002																0	UNK	0	0	< 0.00470	22079	6893
1R-12437		KDC Flyway	Property	FA-3	Air	Outdoor	Stationary Ambient	Field Sample	N/A	1500	10/22/2001	< 0.002																0	UNK	0	0	< 0.00497	22081	6895
1R-12438		KDC Flyway	Property	F-3	Air	Outdoor	Stationary	Field Sample	N/A	1575	10/22/2001	< 0.002																0	UNK	0	0	< 0.00474	22082	6896

												PCM (METHOD - NIOSH 7400)	AHERA / ASTM 5755																		
														Poisson Concentration Confidence Interval (90% Confidence Interval on Concentration)		Libby Amphiboles (LA)				Chrysotile (C)				Other Amphiboles (OA)				Total Asbestos		
Sample ID	Task	Property Group (Location)	Sample Group	Location Description (Sub Location)	Media Type	Matrix	Sample Type	Category	Pre Post Clear	Vol (air=L)/ Area (dust=cm²)	Sample Date	Fibers/CC	Filter Status Non Analyzed	Lower Bound	Upper Bound	S<Su	S>Su	Analytical Sensitivity (Air = S/cc) or (Dust = S/cm²)	Asb conc (Air = S/cc) or (Dust = S/cm²)	S<Su	S>Su	Analytical Sensitivity (Air = S/cc) or (Dust = S/cm²)	Asb conc (Air = S/cc) or (Dust = S/cm²)	S<Su	S>Su	Analytical Sensitivity (Air = S/cc) or (Dust = S/cm²)	Asb conc (Air = S/cc) or (Dust = S/cm²)	Asbestos Type Identified	S<Su	S>Su	Asb conc (Air = S/cc) or (Dust = S/cm²)
1R-12470		KDC Flyway	Property	FA-3	Air	Outdoor	Stationary Ambient	Field Sample	N/A	1441	10/23/2001	< 0.002																UNK 0	0	< 0.00414	22086	6900
1R-12472		KDC Flyway	Property	F-4	Air	Outdoor	Stationary Perimeter	Field Sample	N/A	1487	10/23/2001	< 0.002																UNK 0	0	< 0.00401	22087	6901
1R-12473		KDC Flyway	Property	F-5	Air	Outdoor	Stationary Perimeter	Field Sample	N/A	1467	10/23/2001	< 0.002																UNK 0	0	< 0.00407	22088	6902
1R-12500		KDC Flyway	Property	FA-1	Air	Outdoor	Stationary Ambient	Field Sample	N/A	1542	10/24/2001	< 0.002																UNK 0	0	< 0.00389	22090	6904
1R-12501		KDC Flyway	Property	FA-3	Air	Outdoor	Stationary Ambient	Field Sample	N/A	1434	10/24/2001	< 0.002																UNK 0	0	< 0.00416	22091	6905
1R-12502		KDC Flyway	Property	F-3	Air	Outdoor	Stationary	Field Sample	N/A	1573	10/24/2001	< 0.002																UNK 0	0	< 0.00379	22092	6906
1R-12503		KDC Flyway	Property	F-4	Air	Outdoor	Stationary Perimeter	Field Sample	N/A	1597	10/24/2001	< 0.002																UNK 0	0	< 0.00467		6907
1R-12504		KDC Flyway	Property	F-5	Air	Outdoor	Stationary Perimeter	Field Sample	N/A	1562	10/24/2001	< 0.002																UNK 0	0	< 0.00478	22094	6908
1R-12521		KDC Flyway	Property	F-3	Air	Outdoor	Stationary	Field Sample	N/A	1523	10/25/2001	< 0.002																UNK 0	0	< 0.00490	22095	6909
1R-12522		KDC Flyway	Property	F-4	Air	Outdoor	Stationary Perimeter	Field Sample	N/A	1535	10/25/2001	< 0.002																UNK 0	0	< 0.00486	22096	6910
1R-12523		KDC Flyway	Property	F-5	Air	Outdoor	Stationary Perimeter	Field Sample	N/A	1552	10/25/2001	< 0.002																UNK 0	0	< 0.00461	22097	6911
1R-12525		KDC Flyway	Property	FA-1	Air	Outdoor	Stationary Ambient	Field Sample	N/A	1542	10/25/2001	< 0.002																UNK 0	0	< 0.00484	22099	6913
1R-12526		KDC Flyway	Property	FA-3	Air	Outdoor	Stationary Ambient	Field Sample	N/A	1519	10/25/2001	< 0.002																UNK 0	0	< 0.00491	22100	6914
1R-12552		KDC Flyway	Property	FA-1	Air	Outdoor	Stationary Ambient	Field Sample	N/A	1578	10/26/2001	< 0.002																UNK 0	0	< 0.00473	22101	6915
1R-12554		KDC Flyway	Property	F-3	Air	Outdoor	Stationary	Field Sample	N/A	1568	10/26/2001	< 0.002																UNK 0	0	< 0.00478		6916
1R-12555		KDC Flyway	Property	F-4	Air	Outdoor	Stationary Perimeter	Field Sample	N/A	1615	10/26/2001	< 0.002	damaged															UNK 0	0	< 0.00462	22112	6938
1R-12556		KDC Flyway	Property	F-5	Air	Outdoor	Stationary Perimeter	Field Sample	N/A	1565	10/26/2001	< 0.002																UNK 0	0	< 0.00477	22114	6945
1R-12578		KDC Flyway	Property	FA-1	Air	Outdoor	Stationary Ambient	Field Sample	N/A	1533	10/27/2001	0.002																UNK 0	0	< 0.00487	22116	6947
1R-12579		KDC Flyway	Property	FA-3	Air	Outdoor	Stationary Ambient	Field Sample	N/A	1487	10/27/2001	< 0.002																UNK 0	0	< 0.00401	22118	27285
1R-12580		KDC Flyway	Property	F-3	Air	Outdoor	Stationary	Field Sample	N/A	1552	10/27/2001	0.002																UNK 0	0	< 0.00481	22120	27286
1R-12581		KDC Flyway	Property	F-4	Air	Outdoor	Stationary Perimeter	Field Sample	N/A	1467	10/27/2001	0.003																UNK 0	0	< 0.00467	29954	28383
1R-12582		KDC Flyway	Property	F-5	Air	Outdoor	Stationary Perimeter	Field Sample	N/A	1575	10/27/2001	0.003																UNK 0	0	< 0.00474	28934	27772
1R-12606		KDC Flyway	Property	FA-1	Air	Outdoor	Stationary Ambient	Field Sample	N/A	1650	10/29/2001	0.002																UNK 0	0	< 0.00452	27849	28520
1R-12607		KDC Flyway	Property	FA-3	Air	Outdoor	Stationary Ambient	Field Sample	N/A	1558	10/29/2001	0.005																UNK 0	0	< 0.00479	28739	28733
1R-12608		KDC Flyway	Property	F-3	Air	Outdoor	Stationary	Field Sample	N/A	1669	10/29/2001	0.002																UNK 0	0	< 0.00447	29690	29803
1R-12609		KDC Flyway	Property	F-4	Air	Outdoor	Stationary Perimeter	Field Sample	N/A	1522	10/29/2001	0.005																UNK 0	0	< 0.00490	29830	29810
1R-12610		KDC Flyway	Property	F-5	Air	Outdoor	Stationary Perimeter	Field Sample	N/A	1562	10/29/2001	0.003																UNK 0	0	< 0.00478	30326	30375
1R-12633		KDC Flyway	Property	FA-1	Air	Outdoor	Stationary Ambient	Field Sample	N/A	1640	10/30/2001	0.005																UNK 0	0	< 0.00364	30891	30852
1R-12634		KDC Flyway	Property	FA-3	Air	Outdoor	Stationary Ambient	Field Sample	N/A	1325	10/30/2001	< 0.002																UNK 0	0	< 0.00225	31060	31194
1R-12636		KDC Flyway	Property	F-4	Air	Outdoor	Stationary Perimeter	Field Sample	N/A	1546	10/30/2001	< 0.002																UNK 0	0	< 0.00483	30859	
1R-12643		KDC Flyway	Property	FC-1	Air	Outdoor	Stationary	Field Sample	Clear	1294	10/30/2001	0.004																UNK 0	0	< 0.00461		31506
1R-12644		KDC Flyway	Property	FC-2	Air	Outdoor	Stationary	Field Sample	Clear	1303	10/30/2001	0.004																UNK 0	0	< 0.00458	32481	31198
1R-12645		KDC Flyway	Property	FC-3	Air	Outdoor	Stationary	Field Sample	Clear	1286	10/30/2001	0.006																UNK 0	0	< 0.00464	32482	31199
1R-12646		KDC Flyway	Property	FC-4	Air	Outdoor	Stationary	Field Sample	Clear	1361	10/30/2001	< 0.002																UNK 0	0	< 0.00439		120076
1R-12647		KDC Flyway	Property	FC-5	Air	Outdoor	Stationary	Field Sample	Clear	1369	10/30/2001	0.005																UNK 0	0	< 0.00436	32155	31201
1R-12667		KDC Flyway	Property	FA-1	Air	Outdoor	Stationary Ambient	Field Sample	N/A	1467	10/31/2001	< 0.002																UNK 0	0	< 0.00407	32156	31202
1R-12668		KDC Flyway	Property	FA-3	Air	Outdoor	Stationary Ambient	Field Sample	N/A	1509	10/31/2001	< 0.002																UNK 0	0	< 0.00494		120077
1R-12671		KDC Flyway	Property	F-5	Air	Outdoor	Stationary Perimeter	Field Sample	N/A	1480	10/31/2001	< 0.002																UNK 0	0	< 0.00403	32157	31203
1R-12694		KDC Flyway	Property	FA-1	Air	Outdoor	Stationary Ambient	Field Sample	N/A	1359	11/1/2001	< 0.002																UNK 0	0	< 0.00439		31205
1R-12695		KDC Flyway	Property	FA-3	Air	Outdoor	Stationary Ambient	Field Sample	N/A	1317	11/1/2001	< 0.002																UNK 0	0	< 0.00453	31767	31204
1R-12696		KDC Flyway	Property	F-3	Air	Outdoor	Stationary	Field Sample	N/A	1382	11/1/2001	< 0.002																UNK 0	0	< 0.00432	32159	31206
1R-12697		KDC Flyway	Property	F-4	Air	Outdoor	Stationary Perimeter	Field Sample	N/A	1369	11/1/2001	< 0.002																UNK 0	0	< 0.00436	32160	31208
1R-12698		KDC Flyway	Property	F-5	Air	Outdoor	Stationary Perimeter	Field Sample	N/A	1353	11/1/2001	< 0.002																UNK 0	0	< 0.00441	31831	32333
1R-13015		KDC Flyway	Property	F-6	Air	Outdoor	Stationary Perimeter	Field Sample	N/A	1568	11/2/2001	0.002																UNK 0	0	< 0.00476	34143	34026
1R-13020		KDC Flyway	Property	FA-1	Air	Outdoor	Stationary Ambient	Field Sample	N/A	1477	11/2/2001	< 0.002																UNK 0	0	< 0.00404	34144	34027
1R-13023		KDC Flyway	Property	F-7	Air	Outdoor	Stationary Perimeter	Field Sample	N/A	1597	11/2/2001	< 0.002																UNK 0	0	< 0.00467		35031
1R-13024		KDC Flyway	Property	F-8	Air	Outdoor	Stationary Perimeter	Field Sample	N/A	1591	11/2/2001	< 0.002		0	1	0.00117	0.00469			0.00117				0.00117				1	0.00469	31972	33758
1R-13042		KDC Flyway	Property	FA-1	Air	Outdoor	Stationary Ambient	Field Sample	N/A	1601	11/3/2001	< 0.002																UNK 0	0	< 0.00466		34015
1R-13046		KDC Flyway	Property	F-1	Air	Outdoor	Stationary Perimeter	Field Sample	N/A	1549	11/3/2001	< 0.002																UNK 0	0	< 0.00482		33797
1R-13078		KDC Flyway	Property	FA-1	Air	Outdoor	Stationary Ambient	Field Sample	N/A	1597	11/5/2001	< 0.002																UNK 0	0	< 0.00467		33832
1R-13093		KDC Flyway	Property	FA-1	Air	Outdoor	Stationary Ambient	Field Sample	N/A	1503	11/6/2001	< 0.002																UNK 0	0	< 0.00496		32429
1R-13126		KDC Flyway	Property	FA-1	Air	Outdoor	Stationary Ambient	Field Sample	N/A	1447	11/7/2001	< 0.002																UNK 0	0	< 0.00413		32692
1R-13151		KDC Flyway	Property	FA-1	Air	Outdoor	Stationary Ambient	Field Sample	N/A	1317	11/8/2001	< 0.002																UNK 0	0	< 0.00453		32893
1R-13175		KDC Flyway	Property	FA-1	Air	Outdoor	Stationary Ambient	Field Sample	N/A	1519	11/9/2001	< 0.002																UNK 0	0	< 0.00393		33492
1R-13215		KDC Flyway	Property	FA-1	Air	Outdoor	Stationary Ambient	Field Sample	N/A	1500	11/12/2001	0.003																UNK 0	0	< 0.00497		35201
1R-13367		KDC Flyway	Property	F-1	Air	Outdoor	Stationary Perimeter	Field Sample	N/A	1413	12/8/2001	< 0.002																UNK 0	0	< 0.00422		35034
1R-13368		KDC Flyway	Property	F-11	Air	Outdoor	Stationary Perimeter	Field Sample	N/A	1413	12/8/2001	< 0.002																UNK 0	0	< 0.00422		35035
1R-13369		KDC Flyway	Property	F-12	Air	Outdoor	Stationary Perimeter	Field Sample	N/A	1413	12/8/2001	< 0.002																UNK 0	0	< 0.00422		35044
1R-13370		KDC Flyway	Property	FA-1	Air	Outdoor	Stationary Ambient	Field Sample	N/A	1416	12/8/2001	< 0.002																UNK 0	0	< 0.00421		35305
1R-13371		KDC Flyway	Property	F-9	Air	Outdoor	Stationary Perimeter	Field Sample	N/A	1409	12/8/2001	< 0.002		0	0	0.00424	< 0.00424	0	0	0.00424	< 0.00424	0	0	0.00424	< 0.00424			0	< 0.00424		35272
1R-13372		KDC Flyway	Property	F-10	Air	Outdoor	Stationary Perimeter	Field Sample	N/A	1409	12/8/2001	< 0.002																UNK 0	0	< 0.00424		35312
1R-13373		KDC Flyway	Property	F-6	Air	Outdoor	Stationary Perimeter	Field Sample	N/A	1406	12/8/2001	< 0.002																UNK 0	0	< 0.00425	33513	35325
1R-13509		KDC Flyway	Property	F-1	Air	Outdoor	Stationary Perimeter	Field Sample	N/A	1526	11/13/2001		overloaded															UNK 0	0		33514	35326
1R-13510		KDC Flyway	Property	F-6	Air	Outdoor	Stationary Perimeter	Field Sample	N/A	1444	11/13/2001	< 0.002		0	1	0.00083	0.00413			0.00083				0.00083				1	0.00413	33515	35327
1R-13511		KDC Flyway	Property	F-11	Air	Outdoor	Stationary Perimeter	Field Sample	N/A	1490	11/13/2001	0.003		0	1	0.00080	0.00401			0.00080				0.00080				1	0.00401		35575
1R-13513		KDC Flyway	Property	F-9	Air	Outdoor	Stationary Perimeter	Field Sample	N/A	1500	11/13/2001	0.002																UNK 0	0	< 0.00497		35576
1R-13514		KDC Flyway	Property	F-10	Air	Outdoor	Stationary Perimeter	Field Sample	N/A	1500	11/13/2001	< 0.002																UNK 0	0	< 0.00497		35660
1R-13521		KDC Flyway	Property	FA-1	Air	Outdoor	Stationary Ambient	Field Sample	N/A	1496	11/13/2001	< 0.002																UNK 0	0	< 0.00499		35661
1R-13528		KDC Flyway	Property	FA-1	Air	Outdoor	Stationary Ambient	Field Sample	N/A	1403	11/14/2001	< 0.002																UNK 0	0	< 0.00425		35608
1R-13533		KDC Flyway	Property	F-1	Air	Outdoor	Stationary Perimeter	Field Sample	N/A	1421	11/14/2001		overloaded															UNK 0	0			72393
1R-13534		KDC Flyway	Property	F-6	Air	Outdoor	Stationary Perimeter	Field Sample	N/A	1386	11/14/2001		overloaded															UNK 0	0			36465
1R-13535		KDC Flyway	Property	F-9	Air	Outdoor	Stationary Perimeter	Field Sample	N/A	1477	11/14/2001	< 0.002																UNK 0	0	< 0.00404		37012
1R-13536		KDC Flyway	Property	F-10	Air	Outdoor	Stationary Perimeter	Field Sample	N/A	1480	11/14/2001	< 0.002																UNK 0	0	< 0.00403		37013
1R-13537		KDC Flyway	Property	F-11	Air	Outdoor	Stationary Perimeter	Field Sample	N/A	1503	11/14/2001	< 0.002																UNK 0	0	< 0.00496	35146	
1R-13538		KDC Flyway	Property	F-12	Air	Outdoor	Stationary Perimeter	Field Sample	N/A	1506	11/14/2001	< 0.002																UNK 0	0	< 0.00495		36471
1R-13553		KDC Flyway	Property	FA-1	Air	Outdoor	Stationary Ambient	Field Sample	N/A	1542	11/15/2001	< 0.002																UNK 0	0	< 0.00484		36472
1R-13558		KDC Flyway	Property	F-1	Air	Outdoor	Stationary Perimeter	Field Sample	N/A	1545	11/15/2001																	UNK 0	0	< 0.00483		36473
1R-13559		KDC Flyway	Property	F-9	Air	Outdoor	Stationary Perimeter	Field Sample	N/A	1483	11/15/2001	0.002																UNK 0	0	< 0.00402		36474
1R-13560		KDC Flyway	Property	F-10	Air	Outdoor	Stationary Perimeter	Field Sample	N/A	1467	11/15/2001	0.004																UNK 0	0	< 0.00407	35829	
1R-13561		KDC Flyway	Property	F-6	Air	Outdoor	Stationary Perimeter	Field Sample	N/A	1271	11/15/2001	0.004																UNK 0	0	< 0.00470		36487
1R-13562		KDC Flyway	Property	F-11	Air	Outdoor	Stationary Perimeter	Field Sample	N/A	1552	11/15/2001	< 0.002																UNK 0	0	< 0.00481		36488
1R-13563		KDC Flyway	Property	F-12	Air	Outdoor	Stationary Perimeter	Field Sample	N/A	1552	11/15/2001	< 0.002																UNK 0	0	< 0.00481		36489
1R-13575		KDC Flyway	Property	F-1	Air	Outdoor	Stationary Perimeter	Field Sample	N/A	1517	11/16/2001		overloaded															UNK 0	0			36490
1R-13576		KDC Flyway	Property	F-9	Air	Outdoor	Stationary Perimeter	Field Sample	N/A	1568	11/16/2001																		0	< 0		36491
1R-13577		KDC Flyway	Property	F-10	Air	Outdoor	Stationary Perimeter	Field Sample	N/A	1591	11/16/2001																	UNK 0	0	< 0.00469		36492
1R-13578		KDC Flyway	Property	F-6	Air	Outdoor	Stationary Perimeter	Field Sample	N/A	1490	11/16/2001																	UNK 0	0	< 0.00401		36350
1R-13579		KDC Flyway	Property	F-11	Air	Outdoor	Stationary Perimeter	Field Sample	N/A	1506	11/16/2001																	UNK 0	0	< 0.00495		36351
1R-13580		KDC Flyway	Property	F-12	Air	Outdoor	Stationary Perimeter	Field Sample	N/A	1503	11/16/2001																	UNK 0	0	< 0.00497		36352
1R-13583		KDC Flyway	Property	FA-1	Air	Outdoor	Stationary Ambient	Field Sample	N/A	1529	11/16/2001																	UNK 0	0	< 0.00488		36354
1R-13587		KDC Flyway	Property	F-1	Air	Outdoor	Stationary Perimeter	Field Sample	N/A	1562	11/26/2001	< 0.002																UNK 0	0	< 0.00478		36355
1R-13588		KDC Flyway	Property	F-9	Air	Outdoor	Stationary Perimeter	Field Sample	N/A	1493	11/26/2001	< 0.002																UNK 0	0	< 0.00500		93574
1R-13591		KDC Flyway	Property	FA-1	Air	Outdoor	Stationary Ambient	Field Sample	N/A	1623	11/26/2001	< 0.002																UNK 0	0	< 0.00460		93575
1R-13592		KDC Flyway	Property	F-6	Air	Outdoor	Stationary Perimeter	Field Sample	N/A	1516	11/26/2001	< 0.002																UNK 0	0	< 0.00492		93576
1R-13593		KDC Flyway	Property	F-10	Air	Outdoor	Stationary Perimeter	Field Sample	N/A	1640	11/26/2001	< 0.002																UNK 0	0	< 0.00453		93577
1R-13595		KDC Flyway	Property	F-12	Air	Outdoor	Stationary Perimeter	Field Sample	N/A	1503	11/26/2001	< 0.002		0	0		< 0.00496											UNK 0	0	< 0.00496		93631
1R-13606		KDC Flyway	Property	F-1	Air	Outdoor	Stationary Perimeter	Field Sample	N/A	1597	11/27/2001	< 0.002																UNK 0	0	< 0.00467		97862
1R-13607		KDC Flyway	Property	F-9	Air	Outdoor	Stationary Perimeter	Field Sample	N/A	1614	11/27/2001	< 0.002																UNK 0	0	< 0.00462		95366
1R-13608		KDC Flyway	Property	F-10	Air	Outdoor	Stationary Perimeter	Field Sample	N/A	1594	11/27/2001	< 0.002																UNK 0	0	< 0.00468		95368
1R-13609		KDC Flyway	Property	F-6	Air	Outdoor	Stationary Perimeter	Field Sample	N/A	1562	11/27/2001	< 0.002																UNK 0	0	< 0.00478		95369
1R-13610		KDC Flyway	Property	F-11	Air	Outdoor	Stationary Perimeter	Field Sample	N/A	1428	11/27/2001	< 0.002																UNK 0	0	< 0.00418		95370
1R-13611		KDC Flyway	Property	F-12	Air	Outdoor	Stationary Perimeter	Field Sample	N/A	1431	11/27/2001	< 0.002																UNK 0	0	< 0.00417		95371
1R-13612		KDC Flyway	Property	FA-1	Air	Outdoor	Stationary Ambient	Field Sample	N/A	1604	11/27/2001	< 0.002																UNK 0	0	< 0.00465		97863
1R-13617		KDC Flyway	Property	F-1	Air	Outdoor	Stationary Perimeter	Field Sample	N/A	1542	11/28/2001	< 0.002																UNK 0	0	< 0.00484		96614
1R-13618		KDC Flyway	Property	F-11	Air	Outdoor	Stationary Perimeter	Field Sample	N/A	1539	11/28/2001	< 0.002																UNK 0	0	< 0.00485		96615
1R-13619		KDC Flyway	Property	F-12	Air	Outdoor	Stationary Perimeter	Field Sample	N/A	1532	11/28/2001	< 0.002																UNK 0	0	< 0.00487		96616
1R-13620		KDC Flyway	Property	FA-1	Air	Outdoor	Stationary Ambient	Field Sample	N/A	1532	11/28/2001	< 0.002																UNK 0	0	< 0.00487		96617
1R-13623		KDC Flyway	Property	F-9	Air	Outdoor	Stationary Perimeter	Field Sample	N/A	1470	11/28/2001	< 0.002																UNK 0	0	< 0.00406		96618
1R-13624		KDC Flyway	Property	F-10	Air	Outdoor	Stationary Perimeter	Field Sample	N/A	1460	11/28/2001	< 0.002																UNK 0	0	< 0.00409		96619
1R-13625		KDC Flyway	Property	F-6	Air	Outdoor	Stationary Perimeter	Field Sample	N/A	1428	11/28/2001	< 0.002																UNK 0	0	< 0.00418		97224
1R-13629		KDC Flyway	Property	F-1	Air	Outdoor	Stationary Perimeter	Field Sample	N/A	1389	11/29/2001	< 0.002																UNK 0	0	< 0.00430		97225
1R-13630		KDC Flyway	Property	F-11	Air	Outdoor	Stationary Perimeter	Field Sample	N/A	1395	11/29/2001	< 0.002																UNK 0	0	< 0.00428		97226
1R-13631		KDC Flyway	Property	F-12	Air	Outdoor	Stationary Perimeter	Field Sample	N/A	1389	11/29/2001	< 0.002																UNK 0	0	< 0.00430		97227
1R-13632		KDC Flyway	Property	FA-1	Air	Outdoor	Stationary Ambient	Field Sample	N/A	1386	11/29/2001	< 0.002																UNK 0	0	< 0.00431		97733
1R-13635		KDC Flyway	Property	F-9	Air	Outdoor	Stationary Perimeter	Field Sample	N/A	1395	11/29/2001	< 0.002		1	0		0.00428											1	0	< 0.00428		87734
1R-13636		KDC Flyway	Property	F-10	Air	Outdoor	Stationary Perimeter	Field Sample	N/A	1392	11/29/2001	0.005		1	0		0.00429											1	0	< 0.00429	102791	
1R-13637		KDC Flyway	Property	F-6	Air	Outdoor	Stationary Perimeter	Field Sample	N/A	1399	11/29/2001	< 0.002																UNK 0	0	< 0.00427	102792	
1R-13681		KDC Flyway	Property	F-1	Air	Outdoor	Stationary Perimeter	Field Sample	N/A	1350	11/30/2001	< 0.002																UNK 0	0	< 0.00442	102793	
1R-13682		KDC Flyway	Property	F-11	Air	Outdoor	Stationary Perimeter	Field Sample	N/A	1350	11/30/2001	0.002																UNK 0	0	< 0.00442	102794	
1R-13683		KDC Flyway	Property	F-12	Air	Outdoor	Stationary Perimeter	Field Sample	N/A	1346	11/30/2001	< 0.002																UNK 0	0	< 0.00443	102795	
1R-13684		KDC Flyway	Property	FA-1	Air	Outdoor	Stationary Ambient	Field Sample	N/A	1346	11/30/2001	0.004																UNK 0	0	< 0.00443	102796	
1R-13686		KDC Flyway	Property	F-9	Air	Outdoor	Stationary Perimeter	Field Sample	N/A	1337	11/30/2001	< 0.002																UNK 0	0	< 0.00446	102797	
1R-13687		KDC Flyway	Property	F-10	Air	Outdoor	Stationary Perimeter	Field Sample	N/A	1333	11/30/2001	< 0.002																UNK 0	0	< 0.00448	103491	
1R-13688		KDC Flyway	Property	F-6	Air	Outdoor	Stationary Perimeter	Field Sample	N/A	1372	11/30/2001	0.003																UNK 0	0	< 0.00435	103492	

													PCM (METHOD - NIOSH 7400)	AHERA / ASTM 5755																			
															Poisson Concentration Confidence Interval (90% Confidence Interval on Concentration)		Libby Amphiboles (LA)					Chrysotile (C)				Other Amphiboles (OA)				Total Asbestos			
Sample ID	Task	Property Group (Location)	Sample Group	Location Description (Sub Location)	Media Type	Matrix	Sample Type	Category	Pre Post Clear	Vol (air=L)/ Area (dust=cm²)	Sample Date	Fibers/CC	Filter Status Non Analyzed	Lower Bound	Upper Bound	S<Su	S>Su	Analytical Sensitivity (Air = S/cc) or (Dust = S/cm²)	Asb conc (Air = S/cc) or (Dust = S/cm²)	S<Su	S>Su	Analytical Sensitivity (Air = S/cc) or (Dust = S/cm²)	Asb conc (Air = S/cc) or (Dust = S/cm²)	S<Su	S>Su	Analytical Sensitivity (Air = S/cc) or (Dust = S/cm²)	Asb conc (Air = S/cc) or (Dust = S/cm²)	Asbestos Type Identified	S<Su	S>Su	Asb conc (Air = S/cc) or (Dust = S/cm²)
1R-13691		KDC Flyway	Property	F-1	Air	Outdoor	Stationary Perimeter	Field Sample	N/A	1295	12/1/2001	0.003		1	0		0.00461										1	0	0.00461	103493	
1R-13692		KDC Flyway	Property	F-11	Air	Outdoor	Stationary Perimeter	Field Sample	N/A	1363	12/1/2001	0.003															UNK 0	0	< 0.00438	103494	
1R-13693		KDC Flyway	Property	F-12	Air	Outdoor	Stationary Perimeter	Field Sample	N/A	1363	12/1/2001	0.015															UNK 0	0	< 0.00438	103495	
1R-13694		KDC Flyway	Property	FA-1	Air	Outdoor	Stationary Ambient	Field Sample	N/A	1359	12/1/2001	< 0.002															UNK 0	0	< 0.00439	103496	
1R-13696		KDC Flyway	Property	F-9	Air	Outdoor	Stationary Perimeter	Field Sample	N/A	1363	12/1/2001	< 0.002															UNK 0	0	< 0.00438	103499	
1R-13697		KDC Flyway	Property	F-10	Air	Outdoor	Stationary Perimeter	Field Sample	N/A	1363	12/1/2001	0.004															UNK 0	0	< 0.00480	103500	
1R-13698		KDC Flyway	Property	F-6	Air	Outdoor	Stationary Perimeter	Field Sample	N/A	1372	12/1/2001	< 0.002															UNK 0	0	< 0.00479	103501	
1R-13701		KDC Flyway	Property	F-1	Air	Outdoor	Stationary Perimeter	Field Sample	N/A	1487	12/3/2001	< 0.002															UNK 0	0	< 0.00401	103502	
1R-13702		KDC Flyway	Property	F-11	Air	Outdoor	Stationary Perimeter	Field Sample	N/A	1480	12/3/2001	< 0.002															UNK 0	0	< 0.00403	103503	
1R-13703		KDC Flyway	Property	F-12	Air	Outdoor	Stationary Perimeter	Field Sample	N/A	1480	12/3/2001	< 0.002															UNK 0	0	< 0.00403	103504	
1R-13704		KDC Flyway	Property	FA-1	Air	Outdoor	Stationary Ambient	Field Sample	N/A	1480	12/3/2001	< 0.002															UNK 0	0	< 0.00403	103505	
1R-13707		KDC Flyway	Property	F-9	Air	Outdoor	Stationary Perimeter	Field Sample	N/A	1502	12/3/2001	< 0.002															UNK 0	0	< 0.00497		92898
1R-13708		KDC Flyway	Property	F-10	Air	Outdoor	Stationary Perimeter	Field Sample	N/A	1495	12/3/2001	< 0.002															UNK 0	0	< 0.00499		92899
1R-13709		KDC Flyway	Property	F-6	Air	Outdoor	Stationary Perimeter	Field Sample	N/A	1463	12/3/2001	< 0.002															UNK 0	0	< 0.00408		92900
1R-13713		KDC Flyway	Property	F-11	Air	Outdoor	Stationary Perimeter	Field Sample	N/A	1489	12/4/2001	< 0.002															UNK 0	0	< 0.00401		92901
1R-13714		KDC Flyway	Property	F-12	Air	Outdoor	Stationary Perimeter	Field Sample	N/A	1510	12/4/2001	< 0.002															UNK 0	0	< 0.00495	95359	
1R-13715		KDC Flyway	Property	FA-1	Air	Outdoor	Stationary Ambient	Field Sample	N/A	1523	12/4/2001	< 0.002															UNK 0	0	< 0.00490		92902
1R-13717		KDC Flyway	Property	F-9	Air	Outdoor	Stationary Perimeter	Field Sample	N/A	1534	12/4/2001	< 0.002															UNK 0	0	< 0.00486		92903
1R-13718		KDC Flyway	Property	F-10	Air	Outdoor	Stationary Perimeter	Field Sample	N/A	1510	12/4/2001	< 0.002															UNK 0	0	< 0.00495		93249
1R-13719		KDC Flyway	Property	F-6	Air	Outdoor	Stationary Perimeter	Field Sample	N/A	1496	12/4/2001	< 0.002															UNK 0	0	< 0.00400		92904
1R-13722		KDC Flyway	Property	F-1	Air	Outdoor	Stationary Perimeter	Field Sample	N/A	1501	12/5/2001	0.002															UNK 0	0	< 0.00498		92905
1R-13723		KDC Flyway	Property	F-11	Air	Outdoor	Stationary Perimeter	Field Sample	N/A	1420	12/5/2001	< 0.002															UNK 0	0	< 0.00420		92906
1R-13724		KDC Flyway	Property	F-12	Air	Outdoor	Stationary Perimeter	Field Sample	N/A	1594	12/5/2001	0.004															UNK 0	0	< 0.00468		92907
1R-13725		KDC Flyway	Property	FA-1	Air	Outdoor	Stationary Ambient	Field Sample	N/A	1528	12/5/2001	< 0.002															UNK 0	0	< 0.00488	93602	
1R-13727		KDC Flyway	Property	F-9	Air	Outdoor	Stationary Perimeter	Field Sample	N/A	1590	12/5/2001	< 0.002															UNK 0	0	< 0.00469	93603	
1R-13728		KDC Flyway	Property	F-10	Air	Outdoor	Stationary Perimeter	Field Sample	N/A	1700	12/5/2001	< 0.002															UNK 0	0	< 0.00439	93606	
1R-13729		KDC Flyway	Property	F-6	Air	Outdoor	Stationary Perimeter	Field Sample	N/A	1693	12/5/2001	< 0.002															UNK 0	0	< 0.00441	93607	
1R-13732		KDC Flyway	Property	F-1	Air	Outdoor	Stationary Perimeter	Field Sample	N/A	1384	12/6/2001	< 0.002															UNK 0	0	< 0.00431		92908
1R-13733		KDC Flyway	Property	F-11	Air	Outdoor	Stationary Perimeter	Field Sample	N/A	1451	12/6/2001	< 0.002															UNK 0	0	< 0.00411		92909
1R-13734		KDC Flyway	Property	F-12	Air	Outdoor	Stationary Perimeter	Field Sample	N/A	1679	12/6/2001	< 0.002															UNK 0	0	< 0.00444		92910
1R-13735		KDC Flyway	Property	FA-1	Air	Outdoor	Stationary Ambient	Field Sample	N/A	1608	12/6/2001	< 0.002															UNK 0	0	< 0.00464		92911
1R-13737		KDC Flyway	Property	F-9	Air	Outdoor	Stationary Perimeter	Field Sample	N/A	1480	12/6/2001	< 0.002															UNK 0	0	< 0.00403		92912
1R-13738		KDC Flyway	Property	F-10	Air	Outdoor	Stationary Perimeter	Field Sample	N/A	1651	12/6/2001	< 0.002															UNK 0	0	< 0.00452		92914
1R-13739		KDC Flyway	Property	F-6	Air	Outdoor	Stationary Perimeter	Field Sample	N/A	1651	12/6/2001	< 0.002															UNK 0	0	< 0.00452	93608	96595
1R-13742		KDC Flyway	Property	F-1	Air	Outdoor	Stationary Perimeter	Field Sample	N/A	1566	12/7/2001	< 0.002															UNK 0	0	< 0.00477	93611	
1R-13743		KDC Flyway	Property	F-11	Air	Outdoor	Stationary Perimeter	Field Sample	N/A	1622	12/7/2001	< 0.002															UNK 0	0	< 0.00460	93612	
1R-13744		KDC Flyway	Property	F-12	Air	Outdoor	Stationary Perimeter	Field Sample	N/A	1534	12/7/2001	< 0.002															UNK 0	0	< 0.00487	93609	
1R-13745		KDC Flyway	Property	FA-1	Air	Outdoor	Stationary Ambient	Field Sample	N/A	1672	12/7/2001	< 0.002															UNK 0	0	< 0.00446		92915
1R-13747		KDC Flyway	Property	F-9	Air	Outdoor	Stationary Perimeter	Field Sample	N/A	1438	12/7/2001	< 0.002															UNK 0	0	< 0.00415		92916
1R-13748		KDC Flyway	Property	F-10	Air	Outdoor	Stationary Perimeter	Field Sample	N/A	1647	12/7/2001	< 0.002															UNK 0	0	< 0.00453		92917
1R-13749		KDC Flyway	Property	F-6	Air	Outdoor	Stationary Perimeter	Field Sample	N/A	1651	12/7/2001	< 0.002															UNK 0	0	< 0.00452		93251
1R-13866		KDC Flyway	Property	FA-1	Air	Outdoor	Stationary Ambient	Field Sample	N/A	1344	1/3/2002	< 0.002															UNK 0	0	< 0.00444		93569
1R-13875		KDC Flyway	Property	FA-1	Air	Outdoor	Stationary Ambient	Field Sample	N/A	1427	1/15/2002	0.002															UNK 0	0	< 0.00418		93570
1R-13878		KDC Flyway	Property	FA-1	Air	Outdoor	Stationary Ambient	Field Sample	N/A	1358	2/2/2002	< 0.002															UNK 0	0	< 0.00439		93571
1R-13887		KDC Flyway	Property	FA-1	Air	Outdoor	Stationary Ambient	Field Sample	N/A	1728	2/16/2002	< 0.002		1	0	0.00432		0.00432						0.00432			1	0	0.00432		93572
1R-13890		KDC Flyway	Property	FA-1	Air	Outdoor	Stationary Ambient	Field Sample	N/A	1292	3/2/2002	< 0.002				0.00462								0.00462			0	0	< 0.00462	93614	96201
1R-13917		KDC Flyway	Property	FA-1	Air	Outdoor	Stationary Ambient	Field Sample	N/A	1431	3/16/2002	< 0.002															0	0	< 0.00417	93616	
1R-13920		KDC Flyway	Property	FA-1	Air	Outdoor	Stationary Ambient	Field Sample	N/A	1320	3/29/2002	< 0.002		1	0	0.00452		0.00452						0.00452			1	0	0.00452	93617	
1R-13943		KDC Flyway	Property	FA-1	Air	Outdoor	Stationary Ambient	Field Sample	N/A	1289	4/13/2002	< 0.002				0.00463								0.00463			0	0	< 0.00463	93618	
1R-13946		KDC Flyway	Property	FA-1	Air	Outdoor	Stationary	Field Sample	N/A	1238	4/29/2002	< 0.002				0.00486								0.00486			0	0	< 0.00486	93619	
1R-13949		KDC Flyway	Property	FA-1	Air	Outdoor	Stationary Ambient	Field Sample	N/A	1450	5/13/2002	< 0.002				0.00412								0.00412			0	0	< 0.00412	93620	
1R-13957		KDC Flyway	Property	FA-1	Air	Outdoor	Stationary	Field Sample	N/A	1299	5/28/2002	< 0.002				0.00460								0.00460			0	0	< 0.00460		93252
1R-14041		KDC Flyway	Property	FA-1	Air	Outdoor	Stationary Ambient	Field Sample	N/A	1551	6/13/2002	< 0.002				0.00481								0.00481			0	0	< 0.00481		93253
1R-14146		KDC Flyway	Property	FA-1	Air	Outdoor	Stationary Ambient	Field Sample	N/A	1336	7/11/2002	0.003				0.00447								0.00447			0	0	< 0.00447		93254
1R-14157		KDC Flyway	Property	FA-1	Air	Outdoor	Stationary Ambient	Field Sample	N/A	1206	7/24/2002	< 0.002				0.00495								0.00495			0	0	< 0.00495		93568
1R-14161		KDC Flyway	Property	FA-1	Air	Outdoor	Stationary Ambient	Field Sample	N/A	1327	6/29/2002	0.002																			93255
1R-14211	Laying Curlex	KDC Flyway	Road	Shoulder	Air	Outdoor	Personal	Field Sample	N/A	606	7/22/2002			13	4	0.06626		1.12646						0.06626			13	4	1.12646	93622	
1R-14211	Laying Curlex	KDC Flyway	Road	Shoulder	Air	Outdoor	Personal	Field Sample	N/A	606	7/22/2002	0.023	Overloaded															0	< 0	93623	
1R-14212	Laying Curlex	KDC Flyway	Road	Shoulder	Air	Outdoor	Personal	Field Sample	N/A	48	7/22/2002	< 0.056				0.06218								0.06218			0	0	< 0.06218	93624	
1R-14215	Laying Curlex	KDC Flyway	Property	Shoulder	Air	Outdoor	Personal	Field Sample	N/A	366	7/23/2002			55	35	0.00422		0.38020	2	0	0.00422	0.00845	0	2 0.00422		0.00845	57	37	0.39710	93625	
1R-14215	Laying Curlex	KDC Flyway	Property	Shoulder	Air	Outdoor	Personal	Field Sample	N/A	366	7/23/2002	0.051		12	6	0.00815		0.14678			0.00815			0.00815			12	6	0.14678	93626	
1R-14216	Laying Curlex	KDC Flyway	Property	Shoulder	Air	Outdoor	Personal	Field Sample	N/A	50	7/23/2002	0.147		4	3	0.05969		0.41783			0.05969			0.05969			4	3	0.41783	93621	96597
1R-14217	Laying Curlex	KDC Flyway	Property	Shoulder	Air	Outdoor	Personal	Field Sample	N/A	190	7/23/2002			5	11	0.00814		0.13020	1	0	0.00814	0.00814	0	0 0.00814		< 0.00814	6	11	0.13834		96202
1R-14217	Laying Curlex	KDC Flyway	Property	Shoulder	Air	Outdoor	Personal	Field Sample	N/A	190	7/23/2002	0.083		9	6	0.01571		0.23562			0.01571			0.01571			9	6	0.23562		96203
1R-14218	Laying Curlex	KDC Flyway	Property	Shoulder	Air	Outdoor	Personal	Field Sample	N/A	371	7/23/2002			8	6	0.05412		0.75764			0.05412			0.05412			8	6	0.75764		99407
1R-14218	Laying Curlex	KDC Flyway	Property	Shoulder	Air	Outdoor	Personal	Field Sample	N/A	371	7/23/2002	0.169	Overloaded														0	0	< 0		96204
1R-14219	Laying Curlex	KDC Flyway	Property	Shoulder	Air	Outdoor	Personal	Field Sample	N/A	50	7/23/2002	0.118		2	1	0.05969		0.17907			0.05969			0.05969			2	1	0.17907	95605	
1R-14220	Laying Curlex	KDC Flyway	Property	Shoulder	Air	Outdoor	Personal	Field Sample	N/A	186	7/23/2002	0.055		8	1	0.01605		0.14441			0.01605			0.01605			8	1	0.14441	95606	
1R-14381		KDC Flyway	Property	FA-1	Air	Outdoor	Stationary	Field Sample	N/A	1505	8/8/2002	< 0.002				0.00496					0.00496			0.00496			0	0	< 0.00496	96182	
1R-14631		KDC Flyway	Flyway Trailor	Volpe flyway trailor	Air	Indoor	Stationary	Field Sample	N/A	1311	8/21/2002	0.012				0.00455					0.00455			0.00455			0	0	< 0.00455	96183	
1R-14632		KDC Flyway	Flyway Trailor	Pes Trailor	Air	Indoor	Stationary	Field Sample	N/A	1275	8/21/2002	0.027				0.00468					0.00468			0.00468			0	0	< 0.00468	96184	
1R-14680		KDC Flyway	Building	PES trailer on flyway	Air	Indoor	Stationary	Field Sample	N/A	1275	9/17/2002					0.00468					0.00468			0.00468			0	0	< 0.00468	96185	
1R-14721		KDC Flyway	Property	FA-1	Air	Outdoor	Stationary	Field Sample	N/A	1689	8/23/2002	< 0.002				0.00442					0.00442			0.00442			0	0	< 0.00442	96186	
1R-14781		KDC Flyway	Flyway Trailor	CDM Trailer	Air	Indoor	Stationary	Field Sample	N/A	1359	8/26/2002					0.00439					0.00439			0.00439			0	0	< 0.00439		96205
1R-14797		KDC Flyway	Flyway Trailor	Volpe trailor	Air	Indoor	Stationary	Field Sample	N/A	1479	8/27/2002					0.00404					0.00404			0.00404			0	0	< 0.00404		96206
1R-14858		KDC Flyway	Flyway Trailor	PES trailor	Air	Indoor	Stationary	Field Sample	N/A	1412	8/28/2002					0.00423					0.00423			0.00423			0	0	< 0.00423		96207
1R-14882		KDC Flyway	Flyway Trailor	CDM trailor	Air	Indoor	Stationary	Field Sample	N/A	1244	9/4/2002					0.00281					0.00281			0.00281			0	0	< 0.00281		96208
1R-14913		KDC Flyway	Property	FA-1	Air	Outdoor	Stationary	Field Sample	N/A	1437	9/5/2002					0.00415					0.00415			0.00415			0	0	< 0.00415		96209
1R-14914		KDC Flyway	Flyway Trailor	Volpe trailor	Air	Indoor	Stationary	Field Sample	N/A	1287	9/5/2002					0.00464					0.00464			0.00464			0	0	< 0.00464		99408
1R-14933		KDC Flyway	Flyway Trailor	Pes sampling trailor	Air	Indoor	Stationary	Field Sample	N/A	1239	9/6/2002					0.00482					0.00482			0.00482			0	0	< 0.00482		96800
1R-15045		KDC Flyway	Property	FA-1	Air	Outdoor	Stationary	Field Sample	N/A	1489	10/1/2002					0.00401					0.00401			0.00401			0	0	< 0.00401	97158	
1R-15222		KDC Flyway	Road	FA-1	Air	Outdoor	Stationary	Field Sample	N/A	1426	9/16/2002					0.00419					0.00419			0.00419			0	0	< 0.00419	97159	
1R-15223		KDC Flyway	Building	CDM trailer	Air	Indoor	Stationary	Field Sample	N/A	1397	9/16/2002			1	0	0.00427		0.00427			0.00427			0.00427			1	0	0.00427	97160	
1R-15236		KDC Flyway	Building	CDM soil trailer	Air	Indoor	Stationary	Field Sample	N/A	1415	9/19/2002					0.00422					0.00422			0.00422			0	0	< 0.00422	97161	
1R-15347		KDC Flyway	Building	PES trailer	Air	Indoor	Stationary	Field Sample	N/A	1445	9/24/2002					0.00413					0.00413			0.00413			0	0	< 0.00413	97162	
1R-15373		KDC Flyway	Building	CDM trailer	Air	Indoor	Stationary	Field Sample	N/A	1689	9/23/2002					0.00442					0.00442			0.00442			0	0	< 0.00442	97163	
1R-15380		KDC Flyway	Building	Volpe trailer	Air	Indoor	Stationary	Field Sample	N/A	1299	9/25/2002					0.00460					0.00460			0.00460			0	0	< 0.00460		96801
1R-15432	Small excavator	KDC Flyway	Property	Shoulder	Air	Outdoor	Personal	Field Sample	N/A	382	9/25/2002	< 0.007		2	0	0.00781		0.01563			0.00781			0.00781			2	0	0.01563		96802
1R-15433	Small excavator	KDC Flyway	Property	Shoulder	Air	Outdoor	Personal	Field Sample	N/A	448	9/25/2002	< 0.006				0.00666					0.00666			0.00666			0	0	< 0.00666		96803
1R-15434	Small excavator	KDC Flyway	Property	Shoulder	Air	Outdoor	Personal	Field Sample	N/A	64	9/25/2002	< 0.042				0.04663					0.04663			0.04663			0	0	< 0.04663		96804
1R-15776		KDC Flyway	Property	CDM trailer	Air	Indoor	Stationary	Field Sample	N/A	1545	10/2/2002					0.00483					0.00483			0.00483			0	0	< 0.00483		96805
1R-15777		KDC Flyway	Property	PES Trailer	Air	Indoor	Stationary	Field Sample	N/A	1635	10/3/2002					0.00365					0.00365			0.00365			0	0	< 0.00365	97814	
1R-15819		KDC Flyway	Property	North end	Air	Indoor	Stationary	Field Sample	Pre	1217	10/14/2002					0.00490					0.00490			0.00490			0	0	< 0.00490	97815	
1R-15820		KDC Flyway	Property	South end	Air	Indoor	Stationary	Field Sample	Pre	1227	10/14/2002					0.00486					0.00486			0.00486			0	0	< 0.00486	97816	
1R-15836		KDC Flyway	Property	CDM trailer	Air	Indoor	Stationary	Field Sample	N/A	1375	10/9/2002					0.00434					0.00434			0.00434			0	0	< 0.00434	97817	
1R-15853		KDC Flyway	Property	FA-1	Air	Outdoor	Stationary	Field Sample	N/A	1303	10/9/2002			0	0	0.00458		< 0.00458	0	0	0.00458	< 0.00458	0	0 0.00458		< 0.00458	0	0	< 0.00458	97818	
1R-16012		KDC Flyway	Property	CDM trailer	Air	Indoor	Stationary	Field Sample	N/A	1451	10/16/2002					0.00411					0.00411			0.00411			0	0	< 0.00411	97819	
1R-16043		KDC Flyway	Property	South end of connex box flake up air	Air	Outdoor	Stationary	Field Sample	N/A	1328	10/15/2002					0.00449					0.00449			0.00449			0	0	< 0.00449		96806
1R-16044		KDC Flyway	Property	NAFU; North end connex box	Air	Outdoor	Stationary	Field Sample	N/A	1364	10/15/2002					0.00438					0.00438			0.00438			0	0	< 0.00438		96807
1R-16047	Cleanning baseball equipment	KDC Flyway	Property	Shoulder	Air	Indoor	Personal	Field Sample	N/A	428	10/15/2002	0.032																			96808
1R-16060		KDC Flyway	Property	South end of connex box make up air	Air	Outdoor	Stationary	Field Sample	N/A	1234	10/17/2002					0.00484					0.00484			0.00484			0	0	< 0.00484		96809
1R-16061		KDC Flyway	Property	North end of connex box NAFU	Air	Outdoor	Stationary	Field Sample	N/A	1234	10/17/2002					0.00484					0.00484			0.00484			0	0	< 0.00484		96810
1R-16062		KDC Flyway	Property	Sorth end inside of connex box	Air	Indoor	Stationary	Field Sample	Clear	1358	10/17/2002			0	2	0.00440		0.00879			0.00440			0.00440			0	2	0.00879	99341	
1R-16063		KDC Flyway	Property	North end inside of connex box	Air	Indoor	Stationary	Field Sample	Clear	1358	10/17/2002					0.00440					0.00440			0.00440			0	0	< 0.00440	99342	
1R-16066	Baseball equipment	KDC Flyway	Property	Shoulder	Air	Indoor	Personal	Field Sample	N/A	60	10/17/2002	< 0.045																		99343	
1R-16095		KDC Flyway	Property	South end inside of connex box	Air	Indoor	Stationary	Field Sample	Clear	1449	10/17/2002					0.00412					0.00412			0.00412			0	0	< 0.00412	99344	
1R-16096		KDC Flyway	Property	East end inside of connex box	Air	Indoor	Stationary	Field Sample	Clear	1449	10/17/2002					0.00412					0.00412			0.00412			0	0	< 0.00412	99345	
1R-16097		KDC Flyway	Property	South end inside of connex box	Air	Indoor	Stationary	Field Sample	Clear	1660	10/18/2002					0.00449					0.00449			0.00449			0	0	< 0.00449	99346	
1R-16098		KDC Flyway	Property	East end inside of connex box	Air	Indoor	Stationary	Field Sample	Clear	1665	10/18/2002					0.00448					0.00448			0.00448			0	0	< 0.00448		96811
1R-16099		KDC Flyway	Property	South end of connex box-make up air	Air	Outdoor	Stationary	Field Sample	N/A	1409	10/18/2002					0.00424					0.00424			0.00424			0	0	< 0.00424		96812
1R-16100		KDC Flyway	Property	North end of connex box NAFU	Air	Outdoor	Stationary	Field Sample	N/A	1434	10/18/2002					0.00416					0.00416			0.00416			0	0	< 0.00416		96813
1R-16341		KDC Flyway	Property	Southeast side of connex box	Air	Indoor	Stationary	Field Sample	Clear	1340	10/22/2002					0.00445					0.00445			0.00445			0	0	< 0.00445		96814
1R-16342		KDC Flyway	Property	Northeast side of connex box	Air	Indoor	Stationary	Field Sample	Clear	1335	10/22/2002			0	1	0.00447		0.00447			0.00447			0.00447			1	0	0.00447		96815
1R-16343		KDC Flyway	Property	Middle of connex box	Air	Indoor	Stationary	Field Sample	Clear	1324	10/22/2002					0.00451					0.00451			0.00451			0	0	< 0.00451	97169	
1R-16344		KDC Flyway	Property	Northwest side of connex box	Air	Indoor	Stationary	Field Sample	Clear	1314	10/22/2002					0.00454					0.00454			0.00454			0	0	< 0.00454	97170	
1R-16345		KDC Flyway	Property	Southwest side of xonnex box	Air	Indoor	Stationary	Field Sample	Clear	1304	10/22/2002					0.00458					0.00458			0.00458			0	0	< 0.00458	97171	
1R-25576		KDC Flyway	Property	N of office trailer	Air	Outdoor	Stationary	Field Sample	N/A	1180	7/15/2004			0	0	0.00418		< 0.00418	0	0	0.00418	< 0.00418	0	0 0.00418		< 0.00418	0	0	< 0.00418	97172	
1R-25577		KDC Flyway	Property	S perimeter	Air	Outdoor	Stationary	Field Sample	N/A	1148	7/15/2004			0	0	0.00430		< 0.00430	0	0	0.00430	< 0.00430	0	0 0.00430		< 0.00430	0	0	< 0.00430	97173	
1R-25578		KDC Flyway	Property	E perimeter	Air	Outdoor	Stationary	Field Sample	N/A	1146	7/15/2004			0	0	0.00431		< 0.00431	0	0	0.00431	< 0.00431	0	0 0.00431		< 0.00431	0	0	< 0.00431	97174	
1R-25579		KDC Flyway	Property	N perimeter	Air	Outdoor	Stationary	Field Sample	N/A	1214	7/15/2004			0	0	0.00488		< 0.00488	0	0	0.00488	< 0.00488	0	0 0.00488		< 0.00488	0	0	< 0.00488	97192	
1R-25760		KDC Flyway	Property	W perimeter	Air	Outdoor	Stationary	Field Sample	N/A	1122	7/15/2004			0	0	0.00528		< 0.00528	0	0	0.00528	< 0.00528	0	0 0.00528		< 0.00528	0	0	< 0.00528	97193	
1R-25761		KDC Flyway	Blank	BLANK	Air	N/A	Stationary	Field Sample	N/A		7/15/2004			0	0	-2.96154			0	0	-2.96154		0	0 -2.96154			0	0		97194	
1R-25765		KDC Flyway	Property	S perimeter	Air	Outdoor	Stationary	Field Sample	N/A	1404	7/22/2004			0	0	0.00422		< 0.00422	0	0	0.00422

															AHERA / ASTM 5755																		
												PCM (METHOD - NIOSH 7400)			Poisson Concentration Confidence Interval (90% Confidence Interval on Concentration)		Libby Amphiboles (LA)				Chrysotile (C)				Other Amphiboles (OA)				Total Asbestos			
Sample ID	Task	Property Group (Location)	Sample Group	Location Description (Sub Location)	Media Type	Matrix	Sample Type	Category	Pre Post Clear	Vol (air=L)/ Area (dust=cm²)	Sample Date	Fibers/CC	Filter Status Non Analyzed	Lower Bound	Upper Bound	S<Su	S>Su	Analytical Sensitivity (Air = S/cc) or (Dust = S/cm²)	Asb conc (Air = S/cc) or (Dust = S/cm²)	S<Su	S>Su	Analytical Sensitivity (Air = S/cc) or (Dust = S/cm²)	Asb conc (Air = S/cc) or (Dust = S/cm²)	S<Su	S>Su	Analytical Sensitivity (Air = S/cc) or (Dust = S/cm²)	Asb conc (Air = S/cc) or (Dust = S/cm²)	Asbestos Type Identified	S<Su	S>Su	Asb conc (Air = S/cc) or (Dust = S/cm²)
1R-25766		KDC Flyway	Property	E perimeter	Air	Outdoor	Stationary	Field Sample	N/A	1409	7/22/2004			0	0	0.00420	< 0.00420	0	0	0.00420	< 0.00420	0	0	0.00420	< 0.00420	0	0		< 0.00420	97175	
1R-25767		KDC Flyway	Property	N perimeter	Air	Outdoor	Stationary	Field Sample	N/A	1357	7/22/2004			0	0	0.00436	< 0.00436	0	0	0.00436	< 0.00436	0	0	0.00436	< 0.00436	0	0		< 0.00436	97176	
1R-25768		KDC Flyway	Property	Behind down trailer (W of)	Air	Outdoor	Stationary	Field Sample	N/A	1391	7/22/2004			0	0	0.00426	< 0.00426	0	0	0.00426	< 0.00426	0	0	0.00426	< 0.00426	0	0		< 0.00426	97177	
1R-25769		KDC Flyway	Property	W perimeter	Air	Outdoor	Stationary	Field Sample	N/A	1368	7/22/2004			0	0	0.00433	< 0.00433	0	0	0.00433	< 0.00433	0	0	0.00433	< 0.00433	0	0		< 0.00433	97178	
1R-25774		KDC Flyway	Property	Behind (W of) decon trailer	Air	Outdoor	Stationary	Field Sample	N/A	1359	7/30/2004			0	0	0.00436	< 0.00436	0	0	0.00436	< 0.00436	0	0	0.00436	< 0.00436	0	0		< 0.00436	97179	
1R-25775		KDC Flyway	Property	S perimeter	Air	Outdoor	Stationary	Field Sample	N/A	1297	7/30/2004			0	0	0.00457	< 0.00457	0	0	0.00457	< 0.00457	0	0	0.00457	< 0.00457	0	0		< 0.00457	97181	
1R-25776		KDC Flyway	Property	E perimeter	Air	Outdoor	Stationary	Field Sample	N/A	1300	7/30/2004			0	0	0.00456	< 0.00456	0	0	0.00456	< 0.00456	0	0	0.00456	< 0.00456	0	0		< 0.00456		97198
1R-25777		KDC Flyway	Property	N perimeter	Air	Outdoor	Stationary	Field Sample	N/A	1288	7/30/2004			0	0	0.00460	< 0.00460	0	0	0.00460	< 0.00460	0	0	0.00460	< 0.00460	0	0		< 0.00460		97199
1R-25778		KDC Flyway	Property	W perimeter	Air	Outdoor	Stationary	Field Sample	N/A	1286	7/30/2004			0	0	0.00461	< 0.00461	0	0	0.00461	< 0.00461	0	0	0.00461	< 0.00461	0	0		< 0.00461		97200
1R-25785		KDC Flyway	Property	N of office trailer	Air	Outdoor	Stationary	Field Sample	N/A	1455	8/5/2004			0	0	0.00407	< 0.00407	0	0	0.00407	< 0.00407	0	0	0.00407	< 0.00407	0	0		< 0.00407		98258
1R-25786		KDC Flyway	Property	S perimeter	Air	Outdoor	Stationary	Field Sample	N/A	1229	8/5/2004			0	0	0.00482	< 0.00482	0	0	0.00482	< 0.00482	0	0	0.00482	< 0.00482	0	0		< 0.00482		97201
1R-25787		KDC Flyway	Property	E perimeter	Air	Outdoor	Stationary	Field Sample	N/A	1352	8/5/2004			0	0	0.00438	< 0.00438	0	0	0.00438	< 0.00438	0	0	0.00438	< 0.00438	0	0		< 0.00438		97202
1R-25788		KDC Flyway	Property	N perimeter	Air	Outdoor	Stationary	Field Sample	N/A	1357	8/5/2004			0	0	0.00436	< 0.00436	0	0	0.00436	< 0.00436	0	0	0.00436	< 0.00436	0	0		< 0.00436		97203
1R-25789		KDC Flyway	Property	W perimeter	Air	Outdoor	Stationary	Field Sample	N/A	1363	8/5/2004			0	0	0.00435	< 0.00435	0	0	0.00435	< 0.00435	0	0	0.00435	< 0.00435	0	0		< 0.00435		97204
1R-28039	Drive	KDC Flyway	Property	Shoulder	Air	Outdoor	Personal	Field Sample	N/A	293	11/3/2004	< 0.009																			97205
1R-28040	Drive	KDC Flyway	Property	Shoulder	Air	Outdoor	Personal	Field Sample	N/A	60	11/3/2004	< 0.045																		97820	
1R-28041	Drive	KDC Flyway	Property	Shoulder	Air	Outdoor	Personal	Field Sample	N/A	270	11/3/2004	< 0.01																		97821	
1R-28042	Laborer	KDC Flyway	Property	Shoulder	Air	Outdoor	Personal	Field Sample	N/A	60	11/3/2004	< 0.045																		97822	
1R-28043	Laborer	KDC Flyway	Property	Shoulder	Air	Outdoor	Personal	Field Sample	N/A	293	11/3/2004	0.033																		97823	
1R-28044	Laborer	KDC Flyway	Property	Shoulder	Air	Outdoor	Personal	Field Sample	N/A	270	11/3/2004	0.027																		97824	
1R-28094	Drive	KDC Flyway	Property	Shoulder	Air	Outdoor	Personal	Field Sample	N/A	60	11/12/2004	0.24																		97825	
1R-28095	Drive	KDC Flyway	Property	Shoulder	Air	Outdoor	Personal	Field Sample	N/A	264	11/12/2004	< 0.01																		97826	
1R-28096	Drive	KDC Flyway	Property	Shoulder	Air	Outdoor	Personal	Field Sample	N/A	293	11/12/2004	0.033																			97206
1R-28097	Operator	KDC Flyway	Property	Shoulder	Air	Outdoor	Personal	Field Sample	N/A	60	11/12/2004	< 0.045																			97207
1R-28098	Operator	KDC Flyway	Property	Shoulder	Air	Outdoor	Personal	Field Sample	N/A	264	11/12/2004	< 0.01																			97208
1R-28099	Operator	KDC Flyway	Property	Shoulder	Air	Outdoor	Personal	Field Sample	N/A	293	11/12/2004	< 0.009																			97209
1R-28109	Laborer	KDC Flyway	Property	Shoulder	Air	Outdoor	Personal	Field Sample	N/A	60	11/16/2004	0.061																			97210
1R-28110	Laborer	KDC Flyway	Property	Shoulder	Air	Outdoor	Personal	Field Sample	N/A	248	11/16/2004	0.013																			97211
1R-28111	Laborer	KDC Flyway	Property	Shoulder	Air	Outdoor	Personal	Field Sample	N/A	293	11/16/2004	0.015																		97185	
1R-28112	Driver	KDC Flyway	Property	Shoulder	Air	Outdoor	Personal	Field Sample	N/A	60	11/16/2004	< 0.045																		97186	
1R-28113	Driver	KDC Flyway	Property	Shoulder	Air	Outdoor	Personal	Field Sample	N/A	248	11/16/2004	< 0.011																		97187	
1R-28114	Driver	KDC Flyway	Property	Shoulder	Air	Outdoor	Personal	Field Sample	N/A	293	11/16/2004	< 0.009																		97188	
FL-00001		KDC Flyway	Field	West side of perimeter next to river tree branch	Air	Outdoor	Stationary	Field Sample	Pre	1344	7/9/2004			0	0	0.00441	< 0.00441	0	0	0.00441	< 0.00441	0	0	0.00441	< 0.00441	0	0		< 0.00441	97189	
FL-00002		KDC Flyway	Field	North side fence post	Air	Outdoor	Stationary	Field Sample	Pre	1347	7/9/2004			0	0	0.00440	< 0.00440	0	0	0.00440	< 0.00440	0	0	0.00440	< 0.00440	0	0		< 0.00440	97190	
FL-00003		KDC Flyway	Field	East side next to highway 37 fence post	Air	Outdoor	Stationary	Field Sample	Pre	1352	7/9/2004			0	0	0.00438	< 0.00438	0	0	0.00438	< 0.00438	0	0	0.00438	< 0.00438	0	0		< 0.00438	97191	
FL-00004		KDC Flyway	Field	South side of perimeter on fence post near private	Air	Outdoor	Stationary	Field Sample	Pre	1261	7/9/2004			0	0	0.00470	< 0.00470	0	0	0.00470	< 0.00470	0	0	0.00470	< 0.00470	0	0		< 0.00470		97212
FL-00005	Excavator Operator	KDC Flyway	Field	Grid A-2, B-2	Air	Outdoor	Personal	Field Sample	N/A	1439	7/9/2004	0.01																			97213
FL-00006		KDC Flyway	Field	North side of perimeter on fence post	Air	Outdoor	Stationary	Field Sample	Pre	1515	7/12/2004			0	0	0.00489	< 0.00489	0	0	0.00489	< 0.00489	0	0	0.00489	< 0.00489	0	0		< 0.00489		97214
FL-00007		KDC Flyway	Field	West side of perimeter next to river on tree	Air	Outdoor	Stationary	Field Sample	Pre	1277	7/12/2004			0	0	0.00464	< 0.00464	0	0	0.00464	< 0.00464	0	0	0.00464	< 0.00464	0	0		< 0.00464		97215
FL-00008		KDC Flyway	Field	East side of perimeter next to highway 37 on fence	Air	Outdoor	Stationary	Field Sample	Pre	1488	7/12/2004			0	0	0.00398	< 0.00398	0	0	0.00398	< 0.00398	0	0	0.00398	< 0.00398	0	0		< 0.00398		97216
FL-00009		KDC Flyway	Field	South side of perimeter just north of office	Air	Outdoor	Stationary	Field Sample	Pre	2265	7/12/2004			0	0	0.00327	< 0.00327	0	0	0.00327	< 0.00327	0	0	0.00327	< 0.00327	0	0		< 0.00327		97217
FL-00010		KDC Flyway	Field	South of property on fence near private housing	Air	Outdoor	Stationary	Field Sample	Pre	2280	7/12/2004			0	0	0.00325	< 0.00325	0	0	0.00325	< 0.00325	0	0	0.00325	< 0.00325	0	0		< 0.00325	97716	
FL-00011		KDC Flyway	Field	South side of perimeter just north of office	Air	Outdoor	Stationary	Field Sample	Pre	1080	7/12/2004			0	0	0.00457	< 0.00457	0	0	0.00457	< 0.00457	0	0	0.00457	< 0.00457	0	0		< 0.00457	97717	
FL-00012		KDC Flyway	Field	South of popery on fence near private housing	Air	Outdoor	Stationary	Field Sample	Pre	1095	7/12/2004			0	0	0.00451	< 0.00451	0	0	0.00451	< 0.00451	0	0	0.00451	< 0.00451	0	0		< 0.00451	97718	
FL-00013	Truck Operator	KDC Flyway	Field	Grid B-2	Air	Outdoor	Personal	Field Sample	N/A	1360	7/12/2004	0.087																		97719	
FL-00014	Excavator Operator	KDC Flyway	Field	Grid B-2	Air	Outdoor	Personal	Field Sample	N/A	1396	7/12/2004	0.04																		97720	
FL-00015	Truck Operator	KDC Flyway	Field	Grid B-2	Air	Outdoor	Personal	Field Sample	N/A	84	7/12/2004	0.05																		97721	
FL-00016	Excavator Operator	KDC Flyway	Field	Grid B-2	Air	Outdoor	Personal	Field Sample	N/A	77	7/12/2004	< 0.035																		97722	
FL-00018		KDC Flyway	Field	West side of perimeter next to river tree branch	Air	Outdoor	Stationary	Field Sample	Pre	1395	7/13/2004			0	0	0.00425	< 0.00425	0	0	0.00425	< 0.00425	0	0	0.00425	< 0.00425	0	0		< 0.00425		96598
FL-00019		KDC Flyway	Field	East side along highway 37 on fence post	Air	Outdoor	Stationary	Field Sample	Pre	1440	7/13/2004			0	0	0.00411	< 0.00411	0	0	0.00411	< 0.00411	0	0	0.00411	< 0.00411	0	0		< 0.00411		96599
FL-00020		KDC Flyway	Field	South side of property on fence post near private	Air	Outdoor	Stationary	Field Sample	Pre	1770	7/13/2004			0	0	0.00418	< 0.00418	0	0	0.00418	< 0.00418	0	0	0.00418	< 0.00418	0	0		< 0.00418		96600
FL-00021		KDC Flyway	Field	South side of perimeter just north of office	Air	Outdoor	Stationary	Field Sample	Pre	1890	7/13/2004			0	0	0.00392	< 0.00392	0	0	0.00392	< 0.00392	0	0	0.00392	< 0.00392	0	0		< 0.00392		96601
FL-00022		KDC Flyway	Field	South of property on fence post near private	Air	Outdoor	Stationary	Field Sample	Pre	1055	7/13/2004			0	0	0.00468	< 0.00468	0	0	0.00468	< 0.00468	0	0	0.00468	< 0.00468	0	0		< 0.00468		96602
FL-00023		KDC Flyway	Field	South side of perimeter just north of office	Air	Outdoor	Stationary	Field Sample	Pre	1110	7/13/2004			0	0	0.00445	< 0.00445	0	0	0.00445	< 0.00445	0	0	0.00445	< 0.00445	0	0		< 0.00445		96816
FL-00024	Truck Operator	KDC Flyway	Field	Grid B-2	Air	Outdoor	Personal	Field Sample	N/A	1377	7/13/2004	0.438		22	18	0.02894	1.15750	0	0	0.02894	< 0.02894	0	0	0.02894	< 0.02894	22	18		1.15750	100651	
FL-00026	Truck Operator	KDC Flyway	Field	Grid B-2	Air	Outdoor	Personal	Field Sample	N/A	67	7/13/2004	0.15																		100652	
FL-00027	Water Hose Operator	KDC Flyway	Field	Grid B-2	Air	Outdoor	Personal	Field Sample	N/A	91	7/13/2004	< 0.029																		100653	
FL-00028	Water Hose Operator	KDC Flyway	Field	Grid B-2	Air	Outdoor	Personal	Field Sample	N/A	1267	7/13/2004	0.036																		100654	
FL-00029		KDC Flyway	Field	North side fence post	Air	Outdoor	Stationary	Field Sample	Pre	391	7/13/2004			0	0	0.00758	< 0.00758	0	0	0.00758	< 0.00758	0	0	0.00758	< 0.00758	0	0		< 0.00758	100655	
FL-00030		KDC Flyway	Field	North side of perimeter on fence post	Air	Outdoor	Stationary	Field Sample	Pre	1398	7/14/2004			0	0	0.00424	< 0.00424	0	0	0.00424	< 0.00424	0	0	0.00424	< 0.00424	0	0		< 0.00424	100656	
FL-00031		KDC Flyway	Field	West side of perimeter next to river tree branch	Air	Outdoor	Stationary	Field Sample	Pre	1292	7/14/2004			0	0	0.00458	< 0.00458	0	0	0.00458	< 0.00458	0	0	0.00458	< 0.00458	0	0		< 0.00458	100657	
FL-00032		KDC Flyway	Field	South ent of property on fence near private	Air	Outdoor	Stationary	Field Sample	Pre	1385	7/14/2004			0	0	0.00428	< 0.00428	0	0	0.00428	< 0.00428	0	0	0.00428	< 0.00428	0	0		< 0.00428		97760
FL-00033		KDC Flyway	Field	East side of property along highway 37 on fence	Air	Outdoor	Stationary	Field Sample	Pre	1358	7/14/2004			0	0	0.00436	< 0.00436	0	0	0.00436	< 0.00436	0	0	0.00436	< 0.00436	0	0		< 0.00436		97761
FL-00034		KDC Flyway	Field	South side of perimeter north of office trailer on	Air	Outdoor	Stationary	Field Sample	Pre	1340	7/14/2004			0	0	0.00442	< 0.00442	0	0	0.00442	< 0.00442	0	0	0.00442	< 0.00442	0	0		< 0.00442		97762
FL-00035		KDC Flyway	Field	South end of property on fence near private	Air	Outdoor	Stationary	Field Sample	Pre	1355	7/14/2004			0	0	0.00437	< 0.00437	0	0	0.00437	< 0.00437	0	0	0.00437	< 0.00437	0	0		< 0.00437		97763
FL-00036		KDC Flyway	Field	South side of perimeter just north of office	Air	Outdoor	Stationary	Field Sample	Pre	1390	7/14/2004			0	0	0.00426	< 0.00426	0	0	0.00426	< 0.00426	0	0	0.00426	< 0.00426	0	0		< 0.00426		97764
FL-00037	Truck/Water Truck Operator	KDC Flyway	Field	Grid B-3	Air	Outdoor	Personal	Field Sample	N/A	1134	7/14/2004	0.547		3	18	0.04685	0.98386	0	0	0.04685	< 0.04685	0	0	0.04685	< 0.04685	3	18		0.98386	97765	
FL-00038	Truck/Water Truck Operator	KDC Flyway	Field	Grid B-3	Air	Outdoor	Personal	Field Sample	N/A	58	7/14/2004	0.097																		97723	
FL-00039	Decon Operator	KDC Flyway	Field	Inside Flyway Site perimeter @ decon pad	Air	Outdoor	Personal	Field Sample	N/A	1124	7/14/2004	0.009																		97724	
FL-00040	Decon Operator	KDC Flyway	Field	Inside Flyway Site perimeter @ decon pad	Air	Outdoor	Personal	Field Sample	N/A	80	7/14/2004	0.034																		97725	
FL-00041	Truck/Water Truck Operator	KDC Flyway	Field	Grid B-3	Air	Outdoor	Personal	Field Sample	N/A	357	7/14/2004	0.052																		99466	
FL-00042	Decon Operator	KDC Flyway	Field	Flyway Site @ decon pad	Air	Outdoor	Personal	Field Sample	N/A	246	7/14/2004	0.019																		97727	
FL-00043		KDC Flyway	Field	North side of perimeter	Air	Outdoor	Stationary	Field Sample	Pre	1142	7/15/2004			0	0	0.00432	< 0.00432	0	0	0.00432	< 0.00432	0	0	0.00432	< 0.00432	0	0		< 0.00432	97728	
FL-00044		KDC Flyway	Field	West side of perimeter next to river on tree	Air	Outdoor	Stationary	Field Sample	Pre	1082	7/15/2004			0	0	0.00456	< 0.00456	0	0	0.00456	< 0.00456	0	0	0.00456	< 0.00456	0	0		< 0.00456	97729	
FL-00045		KDC Flyway	Field	South end of property on fence post next to	Air	Outdoor	Stationary	Field Sample	Pre	1094	7/15/2004			0	0	0.00451	< 0.00451	0	0	0.00451	< 0.00451	0	0	0.00451	< 0.00451	0	0		< 0.00451		97766
FL-00046		KDC Flyway	Field	East side of perimeter along highway 37 on fence	Air	Outdoor	Stationary	Field Sample	Pre	719	7/15/2004			0	0	0.00458	< 0.00458	0	0	0.00458	< 0.00458	0	0	0.00458	< 0.00458	0	0		< 0.00458		97767
FL-00047		KDC Flyway	Field	South side of perimeter north of office trailer on	Air	Outdoor	Stationary	Field Sample	Pre	1210	7/15/2004			0	0	0.00490	< 0.00490	0	0	0.00490	< 0.00490	0	0	0.00490	< 0.00490	0	0		< 0.00490		97769
FL-00050	Truck Operator	KDC Flyway	Field	Grids B2 & B3	Air	Outdoor	Personal	Field Sample	N/A	670	7/15/2004	0.057																		97770	
FL-00051	Truck Operator	KDC Flyway	Field	Grids B-2 & B-3	Air	Outdoor	Personal	Field Sample	N/A	78	7/15/2004	0.14																		97771	
FL-00052	Truck Operator	KDC Flyway	Field	Grids B2 & B3	Air	Outdoor	Personal	Field Sample	N/A	363	7/15/2004	0.47																		97772	
FL-00053	Mine Pile Pusher	KDC Flyway	Field	Mine Site	Air	Outdoor	Personal	Field Sample	N/A	567	7/15/2004	0.12																		98202	
FL-00054	Mine Pile Pusher	KDC Flyway	Field	Mine site	Air	Outdoor	Personal	Field Sample	N/A	42	7/15/2004	0.09																		98203	
FL-00055	Mine Pile Pusher	KDC Flyway	Field	Mine site	Air	Outdoor	Personal	Field Sample	N/A	390	7/15/2004	1.041		11	18	0.10217	2.96292	0	0	0.10217	< 0.10217	0	0	0.10217	< 0.10217	11	18		2.96292	98204	
FL-00070		KDC Flyway	Field	North side of perimeter	Air	Outdoor	Stationary	Field Sample	Pre	1194	7/16/2004			0	0	0.00413	< 0.00413	0	0	0.00413	< 0.00413	0	0	0.00413	< 0.00413	0	0		< 0.00413	98205	
FL-00071		KDC Flyway	Field	West side of perimeter-along river on tree branch	Air	Outdoor	Stationary	Field Sample	Pre	1291	7/16/2004			0	0	0.00459	< 0.00459	0	0	0.00459	< 0.00459	0	0	0.00459	< 0.00459	0	0		< 0.00459	98206	
FL-00072		KDC Flyway	Field	South end of property near private housing on	Air	Outdoor	Stationary	Field Sample	Pre	300	7/16/2004			0	0	0.00990	< 0.00990	0	0	0.00990	< 0.00990	0	0	0.00990	< 0.00990	0	0		< 0.00990	98207	
FL-00074		KDC Flyway	Field	South side of perimeter just north of office	Air	Outdoor	Stationary	Field Sample	Pre	1322	7/16/2004			0	0	0.00448	< 0.00448	0	0	0.00448	< 0.00448	0	0	0.00448	< 0.00448	0	0		< 0.00448	98208	
FL-00077	Water truck operator	KDC Flyway	Field	Grids B3 & B4	Air	Outdoor	Personal	Field Sample	N/A	946	7/16/2004	0.011																		97774	
FL-00078	Water truck operator	KDC Flyway	Field	Grids B3 & B4	Air	Outdoor	Personal	Field Sample	N/A	83	7/16/2004	0.035																		97775	
FL-00080	Excavator Operator	KDC Flyway	Field	Grids B3 & B4	Air	Outdoor	Personal	Field Sample	N/A	540	7/16/2004	0.008																		97776	
FL-00081	Excavator Operator	KDC Flyway	Field	Grids B3 & B4	Air	Outdoor	Personal	Field Sample	N/A	59	7/16/2004	< 0.046																		97777	
FL-00082	Excavator Operator	KDC Flyway	Field	Grids B3 & B4	Air	Outdoor	Personal	Field Sample	N/A	429	7/16/2004	0.006																		97778	
FL-00085		KDC Flyway	Field	North side of perimeter on fence post	Air	Outdoor	Stationary	Field Sample	Pre	1174	7/19/2004			0	0	0.00420	< 0.00420	0	0	0.00420	< 0.00420	0	0	0.00420	< 0.00420	0	0		< 0.00420		97779
FL-00086		KDC Flyway	Field	West side of perimeter next to river on tree	Air	Outdoor	Stationary	Field Sample	Pre	1287	7/19/2004			0	0	0.00460	< 0.00460	0	0	0.00460	< 0.00460	0	0	0.00460	< 0.00460	0	0		< 0.00460	99445	
FL-00087		KDC Flyway	Field	South side of property near private housing on	Air	Outdoor	Stationary	Field Sample	Pre	1426	7/19/2004			0	0	0.00416	< 0.00416	0	0	0.00416	< 0.00416	0	0	0.00416	< 0.00416	0	0		< 0.00416	99446	
FL-00088		KDC Flyway	Field	East side of perimeter along highway 37 on fence	Air	Outdoor	Stationary	Field Sample	Pre	1273	7/19/2004			0	0	0.00466	< 0.00466	0	0	0.00466	< 0.00466	0	0	0.00466	< 0.00466	0	0		< 0.00466	99447	
FL-00089		KDC Flyway	Field	South side of perimeter north of office trailer on	Air	Outdoor	Stationary	Field Sample	Pre	1482	7/19/2004			0	0	0.00400	< 0.00400	0	0	0.00400	< 0.00400	0	0	0.00400	< 0.00400	0	0		< 0.00400	99448	
FL-00090	Truck Operator	KDC Flyway	Field	Grids C-6 & C-5	Air	Outdoor	Personal	Field Sample	N/A	583	7/19/2004	0.032																		99449	
FL-00091	Truck Operator	KDC Flyway	Field	Grids C-8 & C-5	Air	Outdoor	Personal	Field Sample	N/A	59	7/19/2004	< 0.032																		99450	
FL-00092	Truck Operator	KDC Flyway	Field	Grids C-6 & C-5	Air	Outdoor	Personal	Field Sample	N/A	350	7/19/2004	0.027																		99451	
FL-00093	Water Hose Operator	KDC Flyway	Field	Grids C-4 & C-5	Air	Outdoor	Personal	Field Sample	N/A	614	7/19/2004	0.01																		97780	
FL-00094	Water Hose Operator	KDC Flyway	Field	Grids C-4 & C-5	Air	Outdoor	Personal	Field Sample	N/A	92	7/19/2004	0.035																		97781	
FL-00095	Water Hose Operator	KDC Flyway	Field	Grids C-4 & C-5	Air	Outdoor	Personal	Field Sample	N/A	390	7/19/2004	0.014																		97783	
FL-00096		KDC Flyway	Field	North side of perimeter on fence post	Air	Outdoor	Stationary	Field Sample	Pre	1206	7/20/2004			0	0	0.00491	< 0.00491	0	0	0.00491	< 0.00491	0	0	0.00491	< 0.00491	0	0		< 0.00491	97784	
FL-00097		KDC Flyway	Field	West side of perimeter along river bank on tree	Air	Outdoor	Stationary	Field Sample	Pre	1324	7/20/2004			0	0	0.00447	< 0.00447	0	0	0.00447	< 0.00447	0	0	0.00447	< 0.00447	0	0		< 0.00447	97785	
FL-00098		KDC Flyway	Field	South side of property near private housing on	Air	Outdoor	Stationary	Field Sample	Pre	1742	7/20/2004			0	0	0.00425	< 0.00425	0	0	0.00425	< 0.00425	0	0	0.00425	< 0.00425	0	0		< 0.00425	97786	
FL-00099		KDC Flyway	Field	East side of perimeter along highway 37 on fence	Air	Outdoor	Stationary	Field Sample	Pre	1344	7/20/2004			0	0	0.00441	< 0.00441	0	0	0.00441	< 0.00441	0	0	0.00441	< 0.00441	0	0		< 0.00441	97831	
FL-00100		KDC Flyway	Field	South side of perimeter north of office trailer on	Air	Outdoor	Stationary	Field Sample	Pre	1724	7/20/2004			0	0	0.00429	< 0.00429	0	0	0.00429	< 0.00429	0	0	0.00429	< 0.00429	0	0		< 0.00429	97832	
FL-00101	Truck Operator	KDC Flyway	Field	Grid C-5	Air	Outdoor	Personal	Field Sample	N/A	593	7/20/2004	0.029																		97833	
FL-00102	Truck Operator	KDC Flyway	Field	Grid C-5	Air	Outdoor	Personal	Field Sample	N/A	48	7/20/2004	< 0.057																		97834	
FL-00103	Truck Operator	KDC Flyway	Field	Grid C-5	Air	Outdoor	Personal	Field Sample	N/A	342	7/20/2004	0.096																		97835	
FL-00104	Decon Operator	KDC Flyway	Field	Grid C-5	Air	Outdoor	Personal	Field Sample	N/A	583	7/20/2004	0.005																		97836	
FL-00105	Decon Operator	KDC Flyway	Field	Grid C-5	Air	Outdoor	Personal	Field Sample	N/A	59

													PCM (METHOD - NIOSH 7400)	AHERA / ASTM 5755																		
															Poisson Concentration Confidence Interval (90% Confidence Interval on Concentration)		Libby Amphiboles (LA)				Chrysotile (C)				Other Amphiboles (OA)				Total Asbestos			
Sample ID	Task	Property Group (Location)	Sample Group	Location Description (Sub Location)	Media Type	Matrix	Sample Type	Category	Pre Post Clear	Vol (air=L)/ Area (dust=cm²)	Sample Date	Fibers/CC		Filter Status Non Analyzed	Lower Bound	Upper Bound	S<Su	S>Su	Analytical Sensitivity (Air = S/cc) or (Dust = S/cm²)	Asb conc (Air = S/cc) or (Dust = S/cm²)	S<Su	S>Su	Analytical Sensitivity (Air = S/cc) or (Dust = S/cm²)	Asb conc (Air = S/cc) or (Dust = S/cm²)	S<Su	S>Su	Analytical Sensitivity (Air = S/cc) or (Dust = S/cm²)	Asb conc (Air = S/cc) or (Dust = S/cm²)	Asbestos Type Identified	S<Su	S>Su	Asb conc (Air = S/cc) or (Dust = S/cm²)
FL-00116	Flyway Helper	KDC Flyway	Field	Throughout flyway site	Air	Outdoor	Personal	Field Sample	N/A	48	7/21/2004	< 0.057																				98225
FL-00117	Flyway Helper	KDC Flyway	Field	Throughout flyway site	Air	Outdoor	Personal	Field Sample	N/A	372	7/21/2004	0.17																				98226
FL-00133		KDC Flyway	Field	North end of perimeter on fence post	Air	Outdoor	Stationary	Field Sample	Pre	1194	7/22/2004				0	0	0.00413	< 0.00413	0	0	0.00413	< 0.00413	0	0	0.00413	< 0.00413	0	0	< 0.00413		98259
FL-00134		KDC Flyway	Field	West end of perimeter along river bank on tree	Air	Outdoor	Stationary	Field Sample	Pre	1279	7/22/2004				0	0	0.00463	< 0.00463	0	0	0.00463	< 0.00463	0	0	0.00463	< 0.00463	0	0	< 0.00463		98260
FL-00135		KDC Flyway	Field	South of property near private housing on fence	Air	Outdoor	Stationary	Field Sample	Pre	1357	7/22/2004				0	0	0.00436	< 0.00436	0	0	0.00436	< 0.00436	0	0	0.00436	< 0.00436	0	0	< 0.00436		98261
FL-00136		KDC Flyway	Field	East end of perimeter along highway 37 on fence	Air	Outdoor	Stationary	Field Sample	Pre	1322	7/22/2004				0	0	0.00448	< 0.00448	0	0	0.00448	< 0.00448	0	0	0.00448	< 0.00448	0	0	< 0.00448		98262
FL-00137		KDC Flyway	Field	South of perimeter north of office private in	Air	Outdoor	Stationary	Field Sample	Pre	1331	7/22/2004				0	0	0.00445	< 0.00445	0	0	0.00445	< 0.00445	0	0	0.00445	< 0.00445	0	0	< 0.00445		98263
FL-00138	Truck Operator	KDC Flyway	Field	Grid C4	Air	Outdoor	Personal	Field Sample	N/A	503	7/22/2004	0.012																				98264
FL-00139	Truck Operator	KDC Flyway	Field	Grid C4	Air	Outdoor	Personal	Field Sample	N/A	36	7/22/2004	< 0.075																				98227
FL-00140	Truck Operator	KDC Flyway	Field	Grid C4	Air	Outdoor	Personal	Field Sample	N/A	295	7/22/2004	< 0.009																				98228
FL-00141	Excavator Operator	KDC Flyway	Field	Grid C4	Air	Outdoor	Personal	Field Sample	N/A	496	7/22/2004	< 0.005																				98229
FL-00142	Excavator Operator	KDC Flyway	Field	Grid C4	Air	Outdoor	Personal	Field Sample	N/A	67	7/22/2004	0.19																				98230
FL-00143	Excavator Operator	KDC Flyway	Field	Grid C4	Air	Outdoor	Personal	Field Sample	N/A	312	7/22/2004	0.019																				98231
FL-00149		KDC Flyway	Field	North of perimeter on fence post	Air	Outdoor	Stationary	Field Sample	Pre	1248	7/23/2004				0	0	0.00475	< 0.00475	0	0	0.00475	< 0.00475	0	0	0.00475	< 0.00475	0	0	< 0.00475	98232	
FL-00150		KDC Flyway	Field	West of perimeter on fence post next to river	Air	Outdoor	Stationary	Field Sample	Pre	1371	7/23/2004				0	0	0.00432	< 0.00432	0	0	0.00432	< 0.00432	0	0	0.00432	< 0.00432	0	0	< 0.00432	98233	
FL-00151		KDC Flyway	Field	South of property near private housing on fence	Air	Outdoor	Stationary	Field Sample	Pre	1013	7/23/2004				0	0	0.00488	< 0.00488	0	0	0.00488	< 0.00488	0	0	0.00488	< 0.00488	0	0	< 0.00488		98799
FL-00152		KDC Flyway	Field	East of perimeter along highway 37 on fence post	Air	Outdoor	Stationary	Field Sample	Pre	1089	7/23/2004				0	0	0.00454	< 0.00454	0	0	0.00454	< 0.00454	0	0	0.00454	< 0.00454	0	0	< 0.00454		98800
FL-00154	Truck Operator	KDC Flyway	Field	Grid D4	Air	Outdoor	Personal	Field Sample	N/A	647	7/23/2004	0.03																				98801
FL-00155	Truck Operator	KDC Flyway	Field	Grid D4	Air	Outdoor	Personal	Field Sample	N/A	89	7/23/2004	0.058																				98802
FL-00156	Truck Operator	KDC Flyway	Field	Grid D4	Air	Outdoor	Personal	Field Sample	N/A	328	7/23/2004	0.12																				98803
FL-00158	Water Hose Operator	KDC Flyway	Field	Grid D4	Air	Outdoor	Personal	Field Sample	N/A	50	7/23/2004	< 0.054																				98804
FL-00159	Water Hose Operator	KDC Flyway	Field	Grid D4	Air	Outdoor	Personal	Field Sample	N/A	352	7/23/2004	< 0.008																		98751		
FL-00164		KDC Flyway	Field	South of perimeter north of office trailer on	Air	Outdoor	Stationary	Field Sample	Pre	595	7/23/2004				0	0	0.00498	< 0.00498	0	0	0.00498	< 0.00498	0	0	0.00498	< 0.00498	0	0	< 0.00498	98752	
FL-00165		KDC Flyway	Field	South of property near private housing on fence	Air	Outdoor	Stationary	Field Sample	Pre	522	7/23/2004		Damaged		0	0		< 0	0	0		< 0	0	0		< 0	0	0	< 0	98753	
FL-00166		KDC Flyway	Field	North side perimeter on fence post	Air	Outdoor	Stationary	Field Sample	Pre	1262	7/26/2004				0	0	0.00469	< 0.00469	0	0	0.00469	< 0.00469	0	0	0.00469	< 0.00469	0	0	< 0.00469	98754	
FL-00167		KDC Flyway	Field	West side perimeter next to river on tree branch	Air	Outdoor	Stationary	Field Sample	Pre	1359	7/26/2004				0	0	0.00436	< 0.00436	0	0	0.00436	< 0.00436	0	0	0.00436	< 0.00436	0	0	< 0.00436	98755	
FL-00168		KDC Flyway	Field	South of property near private housing	Air	Outdoor	Stationary	Field Sample	Pre	1393	7/26/2004				0	0	0.00426	< 0.00426	0	0	0.00426	< 0.00426	0	0	0.00426	< 0.00426	0	0	< 0.00426	98756	
FL-00169		KDC Flyway	Field	East of perimeter along highway 37 on fence post	Air	Outdoor	Stationary	Field Sample	Pre	1240	7/26/2004				0	0	0.00478	< 0.00478	0	0	0.00478	< 0.00478	0	0	0.00478	< 0.00478	0	0	< 0.00478		99049
FL-00170		KDC Flyway	Field	South of perimeter north of office trailer on	Air	Outdoor	Stationary	Field Sample	Pre	1266	7/26/2004				0	0	0.00468	< 0.00468	0	0	0.00468	< 0.00468	0	0	0.00468	< 0.00468	0	0	< 0.00468		99050
FL-00172	Truck Operator	KDC Flyway	Field	Grids D5 & C2	Air	Outdoor	Personal	Field Sample	N/A	625	7/26/2004	0.085																				99052
FL-00173	Truck Operator	KDC Flyway	Field	Grids D5 & C2	Air	Outdoor	Personal	Field Sample	N/A	88	7/26/2004	0.033																				99053
FL-00174	Truck Operator	KDC Flyway	Field	Grids D5 & C2	Air	Outdoor	Personal	Field Sample	N/A	291	7/26/2004	0.014																				99054
FL-00175	Decon Operator	KDC Flyway	Field	Grids D5 & C2	Air	Outdoor	Personal	Field Sample	N/A	861	7/26/2004	0.007																				98806
FL-00176	Decon Operator	KDC Flyway	Field	Grids D5 & C2	Air	Outdoor	Personal	Field Sample	N/A	91	7/26/2004	< 0.03																		98757		
FL-00177	Decon Operator	KDC Flyway	Field	Grids D5 & C2	Air	Outdoor	Personal	Field Sample	N/A	545	7/26/2004	0.009																		98758		
FL-00187		KDC Flyway	Field	North perimeter	Air	Outdoor	Stationary	Field Sample	Pre	1210	7/27/2004				0	0	0.00490	< 0.00490	0	0	0.00490	< 0.00490	0	0	0.00490	< 0.00490	0	0	< 0.00490	98759	
FL-00188		KDC Flyway	Field	West perimeter	Air	Outdoor	Stationary	Field Sample	Pre	1299	7/27/2004				0	0	0.00456	< 0.00456	0	0	0.00456	< 0.00456	0	0	0.00456	< 0.00456	0	0	< 0.00456	98760	
FL-00189		KDC Flyway	Field	South of property	Air	Outdoor	Stationary	Field Sample	Pre	1329	7/27/2004				0	1	0.00446	0.00446	0	0	0.00446	< 0.00446	0	0	0.00446	< 0.00446	0	1	0.00446	98761	
FL-00190		KDC Flyway	Field	East perimeter	Air	Outdoor	Stationary	Field Sample	Pre	1212	7/27/2004				1	0	0.00489	0.00489	0	0	0.00489	< 0.00489	0	0	0.00489	< 0.00489	0	1	0.00489	98762	
FL-00191		KDC Flyway	Field	South perimeter north of office trailer	Air	Outdoor	Stationary	Field Sample	Pre	1208	7/27/2004				0	0	0.00490	< 0.00490	0	0	0.00490	< 0.00490	0	0	0.00490	< 0.00490	0	0	< 0.00490	98763	
FL-00193	Truck Operator	KDC Flyway	Field	Grid D4	Air	Outdoor	Personal	Field Sample	N/A	638	7/27/2004	0.005																				98807
FL-00194	Truck Operator	KDC Flyway	Field	Grid D4	Air	Outdoor	Personal	Field Sample	N/A	76	7/27/2004	0.084																				98808
FL-00195	Truck Operator	KDC Flyway	Field	Grid D4	Air	Outdoor	Personal	Field Sample	N/A	250	7/27/2004	0.021																				98809
FL-00196	Pile Pushing/Misc.	KDC Flyway	Field	Grid D4	Air	Outdoor	Personal	Field Sample	N/A	959	7/27/2004	0.008																				98810
FL-00197	Pile Pushing/Misc.	KDC Flyway	Field	Grid D4	Air	Outdoor	Personal	Field Sample	N/A	87	7/27/2004	< 0.031																				98811
FL-00198	Pile Pushing/Misc.	KDC Flyway	Field	Grid D4	Air	Outdoor	Personal	Field Sample	N/A	569	7/27/2004	0.021																				98812
FL-00206		KDC Flyway	Field	North perimeter	Air	Outdoor	Stationary	Field Sample	Pre	1289	7/28/2004				0	0	0.00460	< 0.00460	0	0	0.00460	< 0.00460	0	0	0.00460	< 0.00460	0	0	< 0.00460	98764	98813
FL-00207		KDC Flyway	Field	West perimeter	Air	Outdoor	Stationary	Field Sample	Pre	1350	7/28/2004				1	0	0.00439	0.00439	0	0	0.00439	< 0.00439	0	0	0.00439	< 0.00439	1	0	0.00439	98765	
FL-00208		KDC Flyway	Field	South of property near private housing	Air	Outdoor	Stationary	Field Sample	Pre	1389	7/28/2004				0	0	0.00427	< 0.00427	0	0	0.00427	< 0.00427	0	0	0.00427	< 0.00427	0	0	< 0.00427	98766	
FL-00209		KDC Flyway	Field	East perimeter	Air	Outdoor	Stationary	Field Sample	Pre	1323	7/28/2004				0	0	0.00448	< 0.00448	0	0	0.00448	< 0.00448	0	0	0.00448	< 0.00448	0	0	< 0.00448	98767	
FL-00210		KDC Flyway	Field	South of perimeter north of office trailer on	Air	Outdoor	Stationary	Field Sample	Pre	1264	7/28/2004				0	0	0.00469	< 0.00469	0	0	0.00469	< 0.00469	0	0	0.00469	< 0.00469	0	0	< 0.00469	98768	
FL-00212	Truck Operator	KDC Flyway	Field	D5 & E5	Air	Outdoor	Personal	Field Sample	N/A	720	7/28/2004	0.012																		98769		
FL-00213	Truck Operator	KDC Flyway	Field	D5 & E5	Air	Outdoor	Personal	Field Sample	N/A	44	7/28/2004	< 0.061																		98770		
FL-00214	Truck Operator	KDC Flyway	Field	D5 & E5	Air	Outdoor	Personal	Field Sample	N/A	381	7/28/2004	0.019																			98815	
FL-00215	Excavator Operator	KDC Flyway	Field	Grids D5 & E5	Air	Outdoor	Personal	Field Sample	N/A	931	7/28/2004	0.019																			98816	
FL-00216	Excavator Operator	KDC Flyway	Field	Grids D5 & D5	Air	Outdoor	Personal	Field Sample	N/A	84	7/28/2004	0.053																			98817	
FL-00217	Excavator Operator	KDC Flyway	Field	Grids D5 & E5	Air	Outdoor	Personal	Field Sample	N/A	551	7/28/2004	0.021																			98818	
FL-00225		KDC Flyway	Field	North perimeter	Air	Outdoor	Stationary	Field Sample	Pre	1346	7/29/2004				0	0	0.00440	< 0.00440	0	0	0.00440	< 0.00440	0	0	0.00440	< 0.00440	0	0	< 0.00440		98819
FL-00226		KDC Flyway	Field	West perimeter	Air	Outdoor	Stationary	Field Sample	Pre	1440	7/29/2004				0	0	0.00411	< 0.00411	0	0	0.00411	< 0.00411	0	0	0.00411	< 0.00411	0	0	< 0.00411		98820
FL-00227		KDC Flyway	Field	South of perimeter	Air	Outdoor	Stationary	Field Sample	Pre	1344	7/29/2004				0	0	0.00441	< 0.00441	0	0	0.00441	< 0.00441	0	0	0.00441	< 0.00441	0	0	< 0.00441		98821
FL-00228		KDC Flyway	Field	East perimeter	Air	Outdoor	Stationary	Field Sample	Pre	1374	7/29/2004				0	0	0.00431	< 0.00431	0	0	0.00431	< 0.00431	0	0	0.00431	< 0.00431	0	0	< 0.00431	98771	98822
FL-00229		KDC Flyway	Field	North of office trailer	Air	Outdoor	Stationary	Field Sample	Pre	1312	7/29/2004				0	0	0.00451	< 0.00451	0	0	0.00451	< 0.00451	0	0	0.00451	< 0.00451	0	0	< 0.00451	98772	
FL-00231	Truck Operator	KDC Flyway	Field	Grid E5	Air	Outdoor	Personal	Field Sample	N/A	680	7/29/2004	0.03																		98774		
FL-00232	Truck Operator	KDC Flyway	Field	Grid E5	Air	Outdoor	Personal	Field Sample	N/A	76	7/29/2004	< 0.035																		98775		
FL-00233	Truck Operator	KDC Flyway	Field	Grid E5	Air	Outdoor	Personal	Field Sample	N/A	148	7/29/2004	< 0.018																		98776		
FL-00234	Water Hose Operator	KDC Flyway	Field	Grid E5	Air	Outdoor	Personal	Field Sample	N/A	980	7/29/2004	0.003																		98777		
FL-00235	Water Hose Operator	KDC Flyway	Field	Grid E5	Air	Outdoor	Personal	Field Sample	N/A	87	7/29/2004	< 0.031																		98778		
FL-00236	Water Hose Operator	KDC Flyway	Field	Grid E5	Air	Outdoor	Personal	Field Sample	N/A	217	7/29/2004	< 0.012																			102879	
FL-00240		KDC Flyway	Field	North perimeter	Air	Outdoor	Stationary	Field Sample	Pre	1252	7/30/2004				0	0	0.00473	< 0.00473	0	0	0.00473	< 0.00473	0	0	0.00473	< 0.00473	0	0	< 0.00473		102880
FL-00241		KDC Flyway	Field	West perimeter	Air	Outdoor	Stationary	Field Sample	Pre	1252	7/30/2004				0	0	0.00473	< 0.00473	0	0	0.00473	< 0.00473	0	0	0.00473	< 0.00473	0	0	< 0.00473		102881
FL-00242		KDC Flyway	Field	South of property near private housing	Air	Outdoor	Stationary	Field Sample	Pre	1250	7/30/2004				0	0	0.00474	< 0.00474	0	0	0.00474	< 0.00474	0	0	0.00474	< 0.00474	0	0	< 0.00474		102882
FL-00243		KDC Flyway	Field	East perimeter	Air	Outdoor	Stationary	Field Sample	Pre	1252	7/30/2004				0	0	0.00473	< 0.00473	0	0	0.00473	< 0.00473	0	0	0.00473	< 0.00473	0	0	< 0.00473		102883
FL-00244		KDC Flyway	Field	South of perimeter north of office trailer	Air	Outdoor	Stationary	Field Sample	Pre	1223	7/30/2004				0	0	0.00484	< 0.00484	0	0	0.00484	< 0.00484	0	0	0.00484	< 0.00484	0	0	< 0.00484		102884
FL-00246	Water truck operator	KDC Flyway	Field	Grid E5	Air	Outdoor	Personal	Field Sample	N/A	970	7/30/2004	0.011																	102938	102885		
FL-00247	Water truck operator	KDC Flyway	Field	Grid E5	Air	Outdoor	Personal	Field Sample	N/A	80	7/30/2004	< 0.034																	102939			
FL-00248	Water truck operator	KDC Flyway	Field	Grid E5	Air	Outdoor	Personal	Field Sample	N/A	199	7/30/2004	0.015																	102940			
FL-00249	Decon Operator	KDC Flyway	Field	Grid E5	Air	Outdoor	Personal	Field Sample	N/A	923	7/30/2004	0.09																	102941			
FL-00250	Decon Operator	KDC Flyway	Field	Grid E5	Air	Outdoor	Personal	Field Sample	N/A	110	7/30/2004	0.027																	102942			
FL-00251	Decon Operator	KDC Flyway	Field	Grid E5	Air	Outdoor	Personal	Field Sample	N/A	203	7/30/2004	0.048																	102943			
FL-00253		KDC Flyway	Field	North perimeter	Air	Outdoor	Stationary	Field Sample	Pre	1254	8/2/2004				0	0	0.00472	< 0.00472	0	0	0.00472	< 0.00472	0	0	0.00472	< 0.00472	0	0	< 0.00472	102944		
FL-00254		KDC Flyway	Field	West perimeter	Air	Outdoor	Stationary	Field Sample	Pre	1309	8/2/2004				0	0	0.00452	< 0.00452	0	0	0.00452	< 0.00452	0	0	0.00452	< 0.00452	0	0	< 0.00452		103604	
FL-00255		KDC Flyway	Field	South of property	Air	Outdoor	Stationary	Field Sample	Pre	1309	8/2/2004				0	0	0.00452	< 0.00452	0	0	0.00452	< 0.00452	0	0	0.00452	< 0.00452	0	0	< 0.00452		102886	
FL-00256		KDC Flyway	Field	East perimeter	Air	Outdoor	Stationary	Field Sample	Pre	1316	8/2/2004				0	0	0.00450	< 0.00450	0	0	0.00450	< 0.00450	0	0	0.00450	< 0.00450	0	0	< 0.00450		102888	
FL-00257		KDC Flyway	Field	South perimeter north of office trailer	Air	Outdoor	Stationary	Field Sample	Pre	1259	8/2/2004				0	0	0.00470	< 0.00470	0	0	0.00470	< 0.00470	0	0	0.00470	< 0.00470	0	0	< 0.00470		102889	
FL-00260	Truck Operator	KDC Flyway	Field	Grid E5	Air	Outdoor	Personal	Field Sample	N/A	488	8/2/2004	0.021																			98823	
FL-00261	Truck Operator	KDC Flyway	Field	Grid E5	Air	Outdoor	Personal	Field Sample	N/A	36	8/2/2004	< 0.075																			98936	
FL-00262	Truck Operator	KDC Flyway	Field	Grid E5	Air	Outdoor	Personal	Field Sample	N/A	191	8/2/2004	0.023																			98824	
FL-00263	Excavator Operator	KDC Flyway	Field	Grid E5	Air	Outdoor	Personal	Field Sample	N/A	676	8/2/2004	0.026																			98825	
FL-00264	Excavator Operator	KDC Flyway	Field	Grid E5	Air	Outdoor	Personal	Field Sample	N/A	78	8/2/2004	0.23																			98826	
FL-00265	Excavator Operator	KDC Flyway	Field	Grid E5	Air	Outdoor	Personal	Field Sample	N/A	367	8/2/2004	0.071																			98827	
FL-00268		KDC Flyway	Field	North perimeter	Air	Outdoor	Stationary	Field Sample	Pre	1243	8/3/2004				0	0	0.00477	< 0.00477	0	0	0.00477	< 0.00477	0	0	0.00477	< 0.00477	0	0	< 0.00477	98909		
FL-00269		KDC Flyway	Field	West perimeter	Air	Outdoor	Stationary	Field Sample	Pre	1298	8/3/2004				0	0	0.00456	< 0.00456	0	0	0.00456	< 0.00456	0	0	0.00456	< 0.00456	0	0	< 0.00456	98910		
FL-00270		KDC Flyway	Field	South of property near private housing	Air	Outdoor	Stationary	Field Sample	Pre	1322	8/3/2004				0	0	0.00448	< 0.00448	0	0	0.00448	< 0.00448	0	0	0.00448	< 0.00448	0	0	< 0.00448	98911	99055	
FL-00271		KDC Flyway	Field	East perimeter	Air	Outdoor	Stationary	Field Sample	Pre	1294	8/3/2004				0	0	0.00458	< 0.00458	0	0	0.00458	< 0.00458	0	0	0.00458	< 0.00458	0	0	< 0.00458	98912		
FL-00272		KDC Flyway	Field	South perimeter north of office trailer	Air	Outdoor	Stationary	Field Sample	Pre	1208	8/3/2004				0	0	0.00490	< 0.00490	0	0	0.00490	< 0.00490	0	0	0.00490	< 0.00490	0	0	< 0.00490	98913		
FL-00274	Truck Operator	KDC Flyway	Field	Grid E5	Air	Outdoor	Personal	Field Sample	N/A	570	8/3/2004	0.015																		98914		
FL-00275	Truck Operator	KDC Flyway	Field	Grid E5	Air	Outdoor	Personal	Field Sample	N/A	80	8/3/2004	0.034																		98915		
FL-00276	Truck Operator	KDC Flyway	Field	Grid E5	Air	Outdoor	Personal	Field Sample	N/A	306	8/3/2004	0.021																			99056	
FL-00277	Decon Operator	KDC Flyway	Field	Grid E-5	Air	Outdoor	Personal	Field Sample	N/A	850	8/3/2004	0.014																			99057	
FL-00278	Decon Operator	KDC Flyway	Field	Grid E-5	Air	Outdoor	Personal	Field Sample	N/A	88	8/3/2004	0.031																			99058	
FL-00279	Decon Operator	KDC Flyway	Field	Grid E-5	Air	Outdoor	Personal	Field Sample	N/A	432	8/3/2004	< 0.006																			99059	
FL-00284		KDC Flyway	Field	North perimeter	Air	Outdoor	Stationary	Field Sample	Pre	980	8/4/2004				0	0		< 0.00490	0	0		< 0.00490	0	0		< 0.00490	0	0	< 0.00490		99060	
FL-00285		KDC Flyway	Field	West perimeter	Air	Outdoor	Stationary	Field Sample	Pre	1329	8/4/2004				0	0	0.00446	< 0.00446	0	0	0.00446	< 0.00446	0	0	0.00446	< 0.00446	0	0	< 0.00446		99061	
FL-00286		KDC Flyway	Field	South of property near private housing	Air	Outdoor	Stationary	Field Sample	Pre	1333	8/4/2004				0	0	0.00444	< 0.00444	0	0	0.00444	< 0.00444	0	0	0.00444	< 0.00444	0	0	< 0.00444	99063	99062	
FL-00287		KDC Flyway	Field	East perimeter	Air	Outdoor	Stationary	Field Sample	Pre	1275	8/4/2004				0	0	0.00465	< 0.00465	0	0	0.00465	< 0.00465	0	0	0.00465	< 0.00465	0	0	< 0.00465	99064		
FL-00288		KDC Flyway	Field	South perimeter north of office trailer	Air	Outdoor	Stationary	Field Sample	Pre	1216	8/4/2004				0	0	0.00487	< 0.00487	0	0	0.00487	< 0.00487	0	0	0.00487	< 0.00487	0	0	< 0.00487	99066		
FL-00290	Truck Operator	KDC Flyway	Field	Grids E5 & C3	Air	Outdoor	Personal	Field Sample	N/A	456	8/4/2004	0.012																		99067		
FL-00291	Truck Operator	KDC Flyway	Field	Grids E5 & C3	Air	Outdoor	Personal	Field Sample	N/A	44	8/4/2004	0.16																		99068		
FL-00292	Truck Operator	KDC Flyway	Field	Grids E5 & C3	Air	Outdoor	Personal	Field Sample	N/A	314	8/4/2004	0.03																		99069		
FL-00293	Water Hose Operator	KDC Flyway	Field	Grids E-5 & C-3	Air	Outdoor	Personal	Field Sample	N/A	515	8/4/2004	0.007																			99130	
FL-00294	Water Hose Operator	KDC Flyway	Field	Grids E-5 & C-3	Air	Outdoor	Personal	Field Sample	N/A	96	8/4/2004	0.049																			99131	
FL-00303		KDC Flyway	Field	North perimeter	Air	Outdoor	Stationary	Field Sample	Pre	1222	8/5/2004				0	0	0.00485	< 0.00485	0	0	0.00485	< 0.00485	0	0	0.00485	< 0.00485	0	0	< 0.00485		99132	
FL-00304		KDC Flyway	Field	West perimeter	Air	Outdoor	Stationary	Field Sample	Pre	1278	8/5/2004				0	0	0.00463	< 0.00463	0	0	0.00463	< 0.00463	0	0	0.00463	< 0.00463	0	0	< 0.00463		99133	
FL-00305		KDC Flyway	Field	South of property near private housing	Air	Outdoor	Stationary	Field Sample	Pre	1291	8/5/2004				1	0	0.00459	0.00459	0	0	0.00459	< 0.00459	0	0	0.00459	< 0.00459	1	0	0.00459		99134	
FL-00306		KDC Flyway	Field	East perimeter	Air	Outdoor	Stationary	Field Sample	Pre	1269	8/5/2004				0	0	0.00467	< 0.00467	0	0	0.00467	< 0.00467	0	0	0.00467	< 0.00467	0	0	< 0.00467		99136	
FL-00307		KDC Flyway	Field	South perimeter north of office trailer	Air	Outdoor	Stationary	Field Sample	Pre	1284	8/5/2004				0	0	0.00461	< 0.00461	0	0	0.00461	< 0.00461	0	0	0.00461	< 0.00461	0	0	< 0.00461	99089		
FL-00309	Truck Operator	KDC Flyway	Field	Grids D2, E5 & C3	Air	Outdoor	Personal	Field Sample	N/A	504	8/5/2004	0.009																		99

												PCM (METHOD - NIOSH 7400)		AHERA / ASTM 5755																	
															Poisson Concentration Confidence Interval (90% Confidence Interval on Concentration)		Libby Amphiboles (LA)				Chrysotile (C)				Other Amphiboles (OA)				Total Asbestos		
Sample ID	Task	Property Group (Location)	Sample Group	Location Description (Sub Location)	Media Type	Matrix	Sample Type	Category	Pre Post Clear	Vol (air=L)/ Area (dust=cm²)	Sample Date	Fibers/CC	Filter Status Non Analyzed	Lower Bound	Upper Bound	S<Su	S>Su	Analytical Sensitivity (Air = S/cc) or (Dust = S/cm²)	Asb conc (Air = S/cc) or (Dust = S/cm²)	S<Su	S>Su	Analytical Sensitivity (Air = S/cc) or (Dust = S/cm²)	Asb conc (Air = S/cc) or (Dust = S/cm²)	S<Su	S>Su	Analytical Sensitivity (Air = S/cc) or (Dust = S/cm²)	Asb conc (Air = S/cc) or (Dust = S/cm²)	Asbestos Type Identified	S<Su	S>Su	Asb conc (Air = S/cc) or (Dust = S/cm²)
FL-00324		KDC Flyway	Field	West perimeter	Air	Outdoor	Stationary	Field Sample	Pre	1363	8/6/2004			0	0	0.00435		<0.00435	0	0.00435		<0.00435	0	0.00435		<0.00435	0	0	<0.00435		99139
FL-00325		KDC Flyway	Field	South of property near private housing	Air	Outdoor	Stationary	Field Sample	Pre	1376	8/6/2004			0	0	0.00430		<0.00430	0	0.00430		<0.00430	0	0.00430		<0.00430	0	0	<0.00430		99141
FL-00326		KDC Flyway	Field	East perimeter	Air	Outdoor	Stationary	Field Sample	Pre	1406	8/6/2004			0	0	0.00421		<0.00421	0	0.00421		<0.00421	0	0.00421		<0.00421	0	0	<0.00421		99142
FL-00327		KDC Flyway	Field	South perimeter north of office trailer	Air	Outdoor	Stationary	Field Sample	Pre	1321	8/6/2004			0	0	0.00448		<0.00448	0	0.00448		<0.00448	0	0.00448		<0.00448	0	0	<0.00448		99143
FL-00329	Truck Operator	KDC Flyway	Field	Grids C3, D2	Air	Outdoor	Personal	Field Sample	N/A	394	8/6/2004	0.078																			99144
FL-00330	Truck Operator	KDC Flyway	Field	Grids C3, D2	Air	Outdoor	Personal	Field Sample	N/A	80	8/6/2004	0.064																			99096
FL-00331	Truck Operator	KDC Flyway	Field	Grids C3, D2	Air	Outdoor	Personal	Field Sample	N/A	325	8/6/2004	0.018																			99097
FL-00332	Excavator Operator	KDC Flyway	Field	Grids C3, D2	Air	Outdoor	Personal	Field Sample	N/A	708	8/6/2004	0.011																			99098
FL-00333	Excavator Operator	KDC Flyway	Field	Grids C3, D2	Air	Outdoor	Personal	Field Sample	N/A	78	8/6/2004	<0.035																			99099
FL-00334	Excavator Operator	KDC Flyway	Field	Grids C3, D2	Air	Outdoor	Personal	Field Sample	N/A	578	8/6/2004	0.01																			99100
FL-00339		KDC Flyway	Field	North perimeter	Air	Outdoor	Stationary	Field Sample	Pre	1265	8/9/2004			0	0	0.00468		<0.00468	0	0.00468		<0.00468	0	0.00468		<0.00468	0	0	<0.00468		99101
FL-00340		KDC Flyway	Field	West perimeter	Air	Outdoor	Stationary	Field Sample	Pre	1289	8/9/2004			0	0	0.00460		<0.00460	0	0.00460		<0.00460	0	0.00460		<0.00460	0	0	<0.00460		99102
FL-00341		KDC Flyway	Field	South of property near private housing	Air	Outdoor	Stationary	Field Sample	Pre	1339	8/9/2004			0	0	0.00442		<0.00442	0	0.00442		<0.00442	0	0.00442		<0.00442	0	0	<0.00442		99145
FL-00342		KDC Flyway	Field	East perimeter	Air	Outdoor	Stationary	Field Sample	Pre	1310	8/9/2004			0	0	0.00452		<0.00452	0	0.00452		<0.00452	0	0.00452		<0.00452	0	0	<0.00452		99146
FL-00343		KDC Flyway	Field	South perimeter north of office trailer	Air	Outdoor	Stationary	Field Sample	Pre	1362	8/9/2004			0	0	0.00435		<0.00435	0	0.00435		<0.00435	0	0.00435		<0.00435	0	0	<0.00435		99147
FL-00345	Truck Operator	KDC Flyway	Field	Grids E-2 & F-2	Air	Outdoor	Personal	Field Sample	N/A	562	8/9/2004	0.016																			99148
FL-00346	Truck Operator	KDC Flyway	Field	Grids E-2 & F-2	Air	Outdoor	Personal	Field Sample	N/A	132	8/9/2004	<0.02																			100079
FL-00347	Truck Operator	KDC Flyway	Field	Grids E-2 & F-2	Air	Outdoor	Personal	Field Sample	N/A	428	8/9/2004	0.011																			99149
FL-00348	Decon Operator	KDC Flyway	Field	Grids E-2 & F-2	Air	Outdoor	Personal	Field Sample	N/A	590	8/9/2004	<0.005																			99218
FL-00349	Decon Operator	KDC Flyway	Field	E-2 & F-2	Air	Outdoor	Personal	Field Sample	N/A	75	8/9/2004	<0.036																			99219
FL-00357		KDC Flyway	Field	North perimeter	Air	Outdoor	Stationary	Field Sample	Pre	1241	8/10/2004			0	0	0.00477		<0.00477	0	0.00477		<0.00477	0	0.00477		<0.00477	0	0	<0.00477		99220
FL-00358		KDC Flyway	Field	West perimeter	Air	Outdoor	Stationary	Field Sample	Pre	1298	8/10/2004			0	0	0.00456		<0.00456	0	0.00456		<0.00456	0	0.00456		<0.00456	0	0	<0.00456	99221	99207
FL-00359		KDC Flyway	Field	South of property near private housing	Air	Outdoor	Stationary	Field Sample	Pre	1273	8/10/2004			0	0	0.00465		<0.00465	0	0.00465		<0.00465	0	0.00465		<0.00465	0	0	<0.00465	99222	
FL-00360		KDC Flyway	Field	East perimeter	Air	Outdoor	Stationary	Field Sample	Pre	1247	8/10/2004			0	0	0.00475		<0.00475	0	0.00475		<0.00475	0	0.00475		<0.00475	0	0	<0.00475	99223	
FL-00361		KDC Flyway	Field	South perimeter north of office trailer	Air	Outdoor	Stationary	Field Sample	Pre	1334	8/10/2004			0	0	0.00444		<0.00444	0	0.00444		<0.00444	0	0.00444		<0.00444	0	0	<0.00444	99224	
FL-00363	Truck Operator	KDC Flyway	Field	Grids F-2 & E-5	Air	Outdoor	Personal	Field Sample	N/A	580	8/10/2004	0.034																			99151
FL-00364	Truck Operator	KDC Flyway	Field	Grids F-2 & E-5	Air	Outdoor	Personal	Field Sample	N/A	68	8/10/2004	0.047																			99152
FL-00365	Truck Operator	KDC Flyway	Field	Grids F-2 & E-5	Air	Outdoor	Personal	Field Sample	N/A	372	8/10/2004	0.11																			99153
FL-00366	Miscellaneous Tasks	KDC Flyway	Field	Grids F-2 & E-5	Air	Outdoor	Personal	Field Sample	N/A	535	8/10/2004	0.006																			99154
FL-00367	Miscellaneous Tasks	KDC Flyway	Field	Grids F-2 & E-5	Air	Outdoor	Personal	Field Sample	N/A	94	8/10/2004	<0.029																			99155
FL-00368	Miscellaneous Tasks	KDC Flyway	Field	Grids F-2 & E-5	Air	Outdoor	Personal	Field Sample	N/A	627	8/10/2004	<0.004																			99156
FL-00375		KDC Flyway	Field	North perimeter	Air	Outdoor	Stationary	Field Sample	Pre	1216	8/10/2004			0	1	0.00487		0.00487	0	0.00487		<0.00487	0	0.00487		<0.00487	0	1	0.00487		99157
FL-00376		KDC Flyway	Field	West perimeter	Air	Outdoor	Stationary	Field Sample	Pre	1273	8/10/2004			0	0	0.00465		<0.00465	0	0.00465		<0.00465	0	0.00465		<0.00465	0	0	<0.00465		99208
FL-00377		KDC Flyway	Field	South of property near private housing	Air	Outdoor	Stationary	Field Sample	Pre	1331	8/10/2004			0	0	0.00445		<0.00445	0	0.00445		<0.00445	0	0.00445		<0.00445	0	0	<0.00445		99209
FL-00378		KDC Flyway	Field	East perimeter	Air	Outdoor	Stationary	Field Sample	Pre	1243	8/11/2004			0	0	0.00477		<0.00477	0	0.00477		<0.00477	0	0.00477		<0.00477	0	0	<0.00477		99211
FL-00379		KDC Flyway	Field	South perimeter north of office trailer	Air	Outdoor	Stationary	Field Sample	Pre	1366	8/11/2004			0	0	0.00434		<0.00434	0	0.00434		<0.00434	0	0.00434		<0.00434	0	0	<0.00434	99225	
FL-00381	Excavator Operator	KDC Flyway	Field	Grid E-5 & D-3	Air	Outdoor	Personal	Field Sample	N/A	662	8/11/2004	0.004		0	0	0.00447		<0.00447	0	0.00447		<0.00447	0	0.00447		<0.00447	0	0	<0.00447	99226	
FL-00382	Excavator Operator	KDC Flyway	Field	Grid E-5 & D-3	Air	Outdoor	Personal	Field Sample	N/A	74	8/11/2004	<0.036																		99227	99252
FL-00383	Excavator Operator	KDC Flyway	Field	Grid E-5 & D-3	Air	Outdoor	Personal	Field Sample	N/A	419	8/11/2004	<0.006																		99228	
FL-00384	Water Hose Operator	KDC Flyway	Field	Grid E-5 & D-3	Air	Outdoor	Personal	Field Sample	N/A	693	8/11/2004	<0.004																		99229	
FL-00385	Water Hose Operator	KDC Flyway	Field	Grid E-5 & D-3	Air	Outdoor	Personal	Field Sample	N/A	74	8/11/2004	<0.036																		99231	
FL-00386	Water Hose Operator	KDC Flyway	Field	Grid E-5 & D-3	Air	Outdoor	Personal	Field Sample	N/A	454	8/11/2004	<0.006																			99212
FL-00390		KDC Flyway	Field	North perimeter	Air	Outdoor	Stationary	Field Sample	Pre	1242	8/12/2004			0	0	0.00477		<0.00477	0	0.00477		<0.00477	0	0.00477		<0.00477	0	0	<0.00477		99213
FL-00391		KDC Flyway	Field	West perimeter	Air	Outdoor	Stationary	Field Sample	Pre	1335	8/12/2004			0	0	0.00444		<0.00444	0	0.00444		<0.00444	0	0.00444		<0.00444	0	0	<0.00444		99214
FL-00392		KDC Flyway	Field	South of property near private housing	Air	Outdoor	Stationary	Field Sample	Pre	1314	8/12/2004			0	0	0.00451		<0.00451	0	0.00451		<0.00451	0	0.00451		<0.00451	0	0	<0.00451		99215
FL-00393		KDC Flyway	Field	East perimeter	Air	Outdoor	Stationary	Field Sample	Pre	1255	8/12/2004			0	0	0.00472		<0.00472	0	0.00472		<0.00472	0	0.00472		<0.00472	0	0	<0.00472		99216
FL-00394		KDC Flyway	Field	South perimeter north of office trailer	Air	Outdoor	Stationary	Field Sample	Pre	1309	8/12/2004			0	0	0.00452		<0.00452	0	0.00452		<0.00452	0	0.00452		<0.00452	0	0	<0.00452		99217
FL-00397	Excauator Operator	KDC Flyway	Field	Grids E-4 & F-2 & E-3	Air	Outdoor	Personal	Field Sample	N/A	623	8/12/2004	0.005		0	0	0.00475		<0.00475	0	0.00475		<0.00475	0	0.00475		<0.00475	0	0	<0.00475	99232	
FL-00398	Excavator Operator	KDC Flyway	Field	Grids E-4 & F-2 & E3	Air	Outdoor	Personal	Field Sample	N/A	77	8/12/2004	0.045																		99233	
FL-00400	Water Hose Operator	KDC Flyway	Field	Grids E-4 & F-2 & E3	Air	Outdoor	Personal	Field Sample	N/A	722	8/12/2004	<0.004																		99234	
FL-00401	Water Hose Operator	KDC Flyway	Field	Grids E-4 & F-2 & E3	Air	Outdoor	Personal	Field Sample	N/A	92	8/12/2004	<0.029																		99235	
FL-00402	Water Hose Operator	KDC Flyway	Field	Grids E-4 & F-2 & E3	Air	Outdoor	Personal	Field Sample	N/A	460	8/12/2004	0.006																		99236	
FL-00411		KDC Flyway	Field	North Perimeter	Air	Outdoor	Stationary	Field Sample	Pre	1271	8/13/2004			0	0	0.00466		<0.00466	0	0.00466		<0.00466	0	0.00466		<0.00466	0	0	<0.00470	99237	99253
FL-00412		KDC Flyway	Field	West perimeter	Air	Outdoor	Stationary	Field Sample	Pre	1364	8/13/2004			0	0	0.00434		<0.00434	0	0.00434		<0.00434	0	0.00434		<0.00434	0	0	<0.00430	99238	
FL-00413		KDC Flyway	Field	South of Property near private housing	Air	Outdoor	Stationary	Field Sample	Pre	1275	8/13/2004			0	0	0.00465		<0.00465	0	0.00465		<0.00465	0	0.00465		<0.00465	0	0	<0.00460		99254
FL-00414		KDC Flyway	Field	East perimeter	Air	Outdoor	Stationary	Field Sample	Pre	1263	8/13/2004			0	0	0.00469		<0.00469	0	0.00469		<0.00469	0	0.00469		<0.00469	0	0	<0.00470		99255
FL-00415		KDC Flyway	Field	South perimeter North of office trailer	Air	Outdoor	Stationary	Field Sample	Pre	1342	8/13/2004			0	0	0.00441		<0.00441	0	0.00441		<0.00441	0	0.00441		<0.00441	0	0	<0.00440		99256
FL-00417	Excavator Operator	KDC Flyway	Field	Grids E3 & E4	Air	Outdoor	Personal	Field Sample	N/A	638	8/13/2004	0.009		0	0	0.00464		<0.00464	0	0.00464		<0.00464	0	0.00464		<0.00464	0	0	<0.00460		99257
FL-00418	Excavator Operator	KDC Flyway	Field	Grids E3 & E4	Air	Outdoor	Personal	Field Sample	N/A	59	8/13/2004	<0.046																			99258
FL-00419	Excavator Operator	KDC Flyway	Field	Grids E3 & E4	Air	Outdoor	Personal	Field Sample	N/A	345	8/13/2004	0.009																			99259
FL-00420	Water Hose Operator	KDC Flyway	Field	Grids E3 & E4	Air	Outdoor	Personal	Field Sample	N/A	725	8/13/2004	<0.004																			99260
FL-00421	Water Hose Operator	KDC Flyway	Field	Grids E3 & E4	Air	Outdoor	Personal	Field Sample	N/A	67	8/13/2004	<0.04																			99261
FL-00422	Water Hose Operator	KDC Flyway	Field	Grids E3 & E4	Air	Outdoor	Personal	Field Sample	N/A	412	8/13/2004	<0.007																			99262
FL-00429		KDC Flyway	Field	North Perimeter	Air	Outdoor	Stationary	Field Sample	Pre	1353	8/14/2004			0	0	0.00438		<0.00438	0	0.00438		<0.00438	0	0.00438		<0.00438	0	0	<0.00440		99263
FL-00430		KDC Flyway	Field	South of property near private housing	Air	Outdoor	Stationary	Field Sample	Pre	1468	8/14/2004			0	0	0.00403		<0.00403	0	0.00403		<0.00403	0	0.00403		<0.00403	0	0	<0.00400		99264
FL-00431		KDC Flyway	Field	North perimeter	Air	Outdoor	Stationary	Field Sample	Pre	1294	8/15/2004			0	0	0.00458		<0.00458	0	0.00458		<0.00458	0	0.00458		<0.00458	0	0	<0.00460		99265
FL-00432		KDC Flyway	Field	South of property near private housing	Air	Outdoor	Stationary	Field Sample	Pre	1371	8/15/2004			0	0	0.00432		<0.00432	0	0.00432		<0.00432	0	0.00432		<0.00432	0	0	<0.00430		99266
FL-00433		KDC Flyway	Field	North perimeter	Air	Outdoor	Stationary	Field Sample	Pre	1277	8/16/2004			0	0	0.00464		<0.00464	0	0.00464		<0.00464	0	0.00464		<0.00464	0	0	<0.00465	100566	
FL-00434		KDC Flyway	Field	West perimeter	Air	Outdoor	Stationary	Field Sample	Pre	1308	8/16/2004			0	0	0.00453		<0.00453	0	0.00453		<0.00453	0	0.00453		<0.00453	0	0	<0.00453	100567	
FL-00435		KDC Flyway	Field	South of property near private housing	Air	Outdoor	Stationary	Field Sample	Pre	1305	8/16/2004			0	1	0.00454		0.00454	0	0.00454		<0.00454	0	0.00454		<0.00454	0	1	0.00454	100568	
FL-00436		KDC Flyway	Field	East perimeter	Air	Outdoor	Stationary	Field Sample	Pre	1275	8/16/2004			0	0	0.00465		<0.00465	0	0.00465		<0.00465	0	0.00465		<0.00465	0	0	<0.00465	100569	99267
FL-00437		KDC Flyway	Field	South perimeter north of office trailer	Air	Outdoor	Stationary	Field Sample	Pre	1338	8/16/2004			1	0	0.00443		0.00443	0	0.00443		<0.00443	0	0.00443		<0.00443	1	0	0.00443	100570	
FL-00439	Excavator Operator	KDC Flyway	Field	Grids E3 & E4	Air	Outdoor	Personal	Field Sample	N/A	622	8/16/2004	0.01																		100571	
FL-00440	Excavator Operator	KDC Flyway	Field	Grids E3 & E4	Air	Outdoor	Personal	Field Sample	N/A	59	8/16/2004	<0.046																			99268
FL-00441	Excavator Operator	KDC Flyway	Field	Grids E3 & E4	Air	Outdoor	Personal	Field Sample	N/A	357	8/16/2004	0.013		0	0	0.00830		<0.00830	0	0.00830		<0.00830	0	0.00830		<0.00830	0	0	<0.00830		99269
FL-00442	Water hose operator/mine site/misc.	KDC Flyway	Field	Grids E3 & E4	Air	Outdoor	Personal	Field Sample	N/A	737	8/16/2004	0.008																			99270
FL-00443	Water hose operator/mine site/misc.	KDC Flyway	Field	Grids E3 & E4	Air	Outdoor	Personal	Field Sample	N/A	92	8/16/2004	0.035																			99409
FL-00444	Water hose operator/mine site/misc.	KDC Flyway	Field	Grids E3 & E4	Air	Outdoor	Personal	Field Sample	N/A	393	8/16/2004	0.064																			99410
FL-00446		KDC Flyway	Field	North perimeter	Air	Outdoor	Stationary	Field Sample	Pre	1308	8/17/2004			0	0	0.00453		<0.00453	0	0.00453		<0.00453	0	0.00453		<0.00453	0	0	<0.00453		99411
FL-00447		KDC Flyway	Field	West perimeter	Air	Outdoor	Stationary	Field Sample	Pre	1373	8/17/2004			0	0	0.00431		<0.00431	0	0.00431		<0.00431	0	0.00431		<0.00431	0	0	<0.00431	99347	
FL-00448		KDC Flyway	Field	South of property near private housing	Air	Outdoor	Stationary	Field Sample	Pre	1344	8/17/2004			0	0	0.00441		<0.00441	0	0.00441		<0.00441	0	0.00441		<0.00441	0	0	<0.00441	99348	
FL-00449		KDC Flyway	Field	East perimeter	Air	Outdoor	Stationary	Field Sample	Pre	1340	8/17/2004			0	0	0.00442		<0.00442	0	0.00442		<0.00442	0	0.00442		<0.00442	0	0	<0.00442	99349	
FL-00450		KDC Flyway	Field	South perimeter north of office trailer	Air	Outdoor	Stationary	Field Sample	Pre	1350	8/17/2004			0	0	0.00439		<0.00439	0	0.00439		<0.00439	0	0.00439		<0.00439	0	0	<0.00439	99350	
FL-00452	Excavator Operator	KDC Flyway	Field	Grids E4 & F5	Air	Outdoor	Personal	Field Sample	N/A	535	8/17/2004	0.017		0	0	0.00554		<0.00554	0	0.00554		<0.00554	0	0.00554		<0.00554	0	0	<0.00554	99351	
FL-00453	Excavator Operator	KDC Flyway	Field	Grids E4 & F5	Air	Outdoor	Personal	Field Sample	N/A	49	8/17/2004	<0.055																		99352	
FL-00455	Water Hose Operator	KDC Flyway	Field	Grids E4 & F2	Air	Outdoor	Personal	Field Sample	N/A	656	8/17/2004	0.015																		99353	
FL-00456	Water Hose Operator	KDC Flyway	Field	Grids E4 & F2	Air	Outdoor	Personal	Field Sample	N/A	66	8/17/2004	<0.041																			99795
FL-00457	Bulk Removal	KDC Flyway	Field	Grids E4 & F2	Air	Outdoor	Personal	Field Sample	N/A	442	8/17/2004	0.012																			99796
FL-00467		KDC Flyway	Field	North perimeter	Air	Outdoor	Stationary	Field Sample	Pre	1285	8/18/2004			0	0	0.00461		<0.00461	0	0.00461		<0.00461	0	0.00461		<0.00461	0	0	<0.00461		99797
FL-00468		KDC Flyway	Field	West perimeter	Air	Outdoor	Stationary	Field Sample	Pre	1318	8/18/2004			0	0	0.00449		<0.00449	0	0.00449		<0.00449	0	0.00449		<0.00449	0	0	<0.00449		99798
FL-00469		KDC Flyway	Field	South of property near private housing	Air	Outdoor	Stationary	Field Sample	Pre	1329	8/18/2004			0	0	0.00446		<0.00446	0	0.00446		<0.00446	0	0.00446		<0.00446	0	0	<0.00446		99799
FL-00470		KDC Flyway	Field	East perimeter	Air	Outdoor	Stationary	Field Sample	Pre	1349	8/18/2004			0	0	0.00439		<0.00439	0	0.00439		<0.00439	0	0.00439		<0.00439	0	0	<0.00439		99800
FL-00471		KDC Flyway	Field	South perimeter north of office trailer	Air	Outdoor	Stationary	Field Sample	Pre	1349	8/18/2004			0	0	0.00439		<0.00439	0	0.00439		<0.00439	0	0.00439		<0.00439	0	0	<0.00439	99356	
FL-00473	Excavator Operator	KDC Flyway	Field	Grids F5	Air	Outdoor	Personal	Field Sample	N/A	585	8/18/2004	0.01																		99357	
FL-00474	Excavator Operator	KDC Flyway	Field	Grids F5	Air	Outdoor	Personal	Field Sample	N/A	72	8/18/2004	<0.037																		99358	
FL-00475	Excavator Operator	KDC Flyway	Field	Grids F5	Air	Outdoor	Personal	Field Sample	N/A	322	8/18/2004	<0.008																		99359	99801
FL-00476	Water Hose Operator	KDC Flyway	Field	Grids F5	Air	Outdoor	Personal	Field Sample	N/A	574	8/18/2004	0.015																		99360	
FL-00477	Water Hose Operator	KDC Flyway	Field	Grids F5	Air	Outdoor	Personal	Field Sample	N/A	84	8/18/2004	<0.032																		99361	
FL-00478	Water Hose Operator	KDC Flyway	Field	Grids F5	Air	Outdoor	Personal	Field Sample	N/A	412	8/18/2004	0.016		0	4	0.00719		0.02875	0	0.00719		<0.00719	0	0.00719		<0.00719	0	4	0.02875	99362	
FL-00480		KDC Flyway	Field	North perimeter	Air	Outdoor	Stationary	Field Sample	Pre	1226	8/19/2004			0	0	0.00483		<0.00483	0	0.00483		<0.00483	0	0.00483		<0.00483	0	0	<0.00483		99802
FL-00481		KDC Flyway	Field	West perimeter	Air	Outdoor	Stationary	Field Sample	Pre	1305	8/19/2004			0	0	0.00454		<0.00454	0	0.00454		<0.00454	0	0.00454		<0.00454	0	0	<0.00454		99803
FL-00482		KDC Flyway	Field	South of property near private housing	Air	Outdoor	Stationary	Field Sample	Pre	1316	8/19/2004			0	0	0.00450		<0.00450	0	0.00450		<0.00450	0	0.00450		<0.00450	0	0	<0.00450		99804
FL-00483		KDC Flyway	Field	East perimeter	Air	Outdoor	Stationary	Field Sample	Pre	1247	8/19/2004			0	0	0.00475		<0.00475	0	0.00475		<0.00475	0	0.00475		<0.00475	0	0	<0.00475		99805
FL-00484		KDC Flyway	Field	South perimeter north of office trailer	Air	Outdoor	Stationary	Field Sample	Pre	1300	8/19/2004			0	0	0.00456		<0.00456	0	0.00456		<0.00456	0	0.00456		<0.00456	0	0	<0.00456		99806
FL-00486	Truck Operator	KDC Flyway	Field	Grids F5	Air	Outdoor	Personal	Field Sample	N/A	538	8/19/2004	0.05																			99808
FL-00487	Truck Operator	KDC Flyway	Field	Grids F5	Air	Outdoor	Personal	Field Sample	N/A	41	8/19/2004	0.096																		99452	
FL-00488	Truck Operator	KDC Flyway	Field	Grids F5	Air	Outdoor	Personal	Field Sample	N/A	490	8/19/2004	0.012																		99453	
FL-00489	Hay Layer	KDC Flyway	Field	Grids F5	Air	Outdoor	Personal	Field Sample	N/A	724	8/19/2004	<0.004																		99454	99809
FL-00490	Hay Layer	KDC Flyway	Field	Grids F5	Air	Outdoor	Personal	Field Sample	N/A	68	8/19/2004	0.058																		99456	
FL-00491	Hay Layer	KDC Flyway	Field	Grids F5	Air	Outdoor	Personal	Field Sample	N/A	449	8/19/2004	0.01																		99457	
FL-00496		KDC Flyway	Field	North perimeter	Air	Outdoor	Stationary	Field Sample	Pre	1256	8/20/2004			0	0	0.00472		<0.00472	0	0.00472		<0.00472	0	0.00472		<0.00472	0	0	<0.00472	99458	
FL-00497		KDC Flyway	Field	West perimeter	Air	Outdoor	Stationary	Field Sample	Pre	1235	8/20/2004			0	0	0.00480		<0.00480	0	0.00480		<0.00480	0	0.00480		<0.00480	0	0	<0.00480		99810
FL-00498		KDC Flyway	Field	South of property near private housing	Air	Outdoor	Stationary	Field Sample	Pre	1266	8/20/2004			0	0	0.00468		<0.00468	0	0.00468		<0.00468	0	0.00468		<0.00468	0	0	<0.00468		99811
FL-00499		KDC Flyway	Field	East perimeter	Air	Outdoor	Stationary	Field Sample	Pre	1239	8/20/2004			0	0	0.00478		<0.00478	0	0.00478		<0.00478	0	0.00478		<0.00478	0	0	<0.00478		99812
FL-00500		KDC Flyway	Field	South perimeter north of office trailer	Air	Outdoor	Stationary	Field Sample	Pre	1305	8/20/2004			0	0	0.00454		<0.00454	0	0.00454		<0.00454	0	0.00454		<0.00454	0	0	<0.00450		99813
FL-00502	Excavator Operator	KDC Flyway	Field	Grids F5	Air	Outdoor	Personal	Field Sample	N/A	706	8/20/2004	0.015																			99814
FL-00503	Excavator Operator	KDC Flyway	Field	Grids F5	Air	Outdoor	Personal	Field Sample	N/A	73	8/20/2004	<0.037																			99815
FL-00504

													PCM (METHOD - NIOSH 7400)		AHERA / ASTM 5755																	
																Poisson Concentration Confidence Interval (90% Confidence Interval on Concentration)		Libby Amphiboles (LA)				Chrysotile (C)				Other Amphiboles (OA)				Total Asbestos			
Sample ID	Task	Property Group (Location)	Sample Group	Location Description (Sub Location)	Media Type	Matrix	Sample Type	Category	Pre Post Clear	Vol (air=L)/ Area (dust=cm²)	Sample Date	Fibers/CC	Filter Status Non Analyzed	Lower Bound	Upper Bound	S<5u	S>5u	Analytical Sensitivity (Air = S/cc) or (Dust = S/cm²)	Asb conc (Air = S/cc) or (Dust = S/cm²)	S<5u	S>5u	Analytical Sensitivity (Air = S/cc) or (Dust = S/cm²)	Asb conc (Air = S/cc) or (Dust = S/cm²)	S<5u	S>5u	Analytical Sensitivity (Air = S/cc) or (Dust = S/cm²)	Asb conc (Air = S/cc) or (Dust = S/cm²)	Asbestos Type Identified	S<5u	S>5u	Asb conc (Air = S/cc) or (Dust = S/cm²)
FL-00511		KDC Flyway	Field	North perimeter	Air	Outdoor	Stationary	Field Sample	Pre	1233	8/22/2004			0	0	0.00480	<	0.00480	0	0	0.00480	<	0.00480	0	0	0.00480	<	0.00480	0	0	<	0.00480	99679
FL-00512		KDC Flyway	Field	South of property near private housing	Air	Outdoor	Stationary	Field Sample	Pre	1233	8/22/2004			0	0	0.00480	<	0.00480	0	0	0.00480	<	0.00480	0	0	0.00480	<	0.00480	0	0	<	0.00480	99817
FL-00513		KDC Flyway	Field	North perimeter	Air	Outdoor	Stationary	Field Sample	Pre	1260	8/23/2004			0	0	0.00470	<	0.00470	0	0	0.00470	<	0.00470	0	0	0.00470	<	0.00470	0	0	<	0.00470	99818
FL-00514		KDC Flyway	Field	West perimeter	Air	Outdoor	Stationary	Field Sample	Pre	1288	8/23/2004			0	0	0.00460	<	0.00460	0	0	0.00460	<	0.00460	0	0	0.00460	<	0.00460	0	0	<	0.00460	99819
FL-00515		KDC Flyway	Field	South of property near private housing	Air	Outdoor	Stationary	Field Sample	Pre	1232	8/23/2004			0	0	0.00481	<	0.00481	0	0	0.00481	<	0.00481	0	0	0.00481	<	0.00481	0	0	<	0.00481	99820
FL-00516		KDC Flyway	Field	East perimeter	Air	Outdoor	Stationary	Field Sample	Pre	1232	8/23/2004			0	0	0.00481	<	0.00481	0	0	0.00481	<	0.00481	0	0	0.00481	<	0.00481	0	0	<	0.00481	99821
FL-00517		KDC Flyway	Field	South perimeter north of office trailer	Air	Outdoor	Stationary	Field Sample	Pre	1322	8/23/2004			0	0	0.00448	<	0.00448	0	0	0.00448	<	0.00448	0	0	0.00448	<	0.00448	0	0	<	0.00448	99823
FL-00521	Excavator Operator	KDC Flyway	Field	Grids F5	Air	Outdoor	Personal	Field Sample	N/A	58	8/23/2004	<	0.046																			99824
FL-00522	Excavator Operator	KDC Flyway	Field	Grids F5	Air	Outdoor	Personal	Field Sample	N/A	380	8/23/2004		0.012																			99683
FL-00523	Excavator/Water Hose Operator	KDC Flyway	Field	Grids F5	Air	Outdoor	Personal	Field Sample	N/A	814	8/23/2004		0.021	0	2	0.00364		0.00728	0	0	0.00364	<	0.00364	0	0	0.00364	<	0.00364	0	2		0.00728	99684
FL-00524	Excavator/Water Hose Operator	KDC Flyway	Field	Grids F5	Air	Outdoor	Personal	Field Sample	N/A	70	8/23/2004	<	0.038																			99685
FL-00525	Excavator/Water Hose Operator	KDC Flyway	Field	Grids F5	Air	Outdoor	Personal	Field Sample	N/A	454	8/23/2004		0.015																			99686 99825
FL-00528		KDC Flyway	Field	North perimeter	Air	Outdoor	Stationary	Field Sample	Pre	1250	8/24/2004			0	0	0.00474	<	0.00474	0	0	0.00474	<	0.00474	0	0	0.00474	<	0.00474	0	0	<	0.00474	99687
FL-00529		KDC Flyway	Field	West perimeter	Air	Outdoor	Stationary	Field Sample	Pre	1216	8/24/2004			0	0	0.00487	<	0.00487	0	0	0.00487	<	0.00487	0	0	0.00487	<	0.00487	0	0	<	0.00487	99688
FL-00530		KDC Flyway	Field	South of property near private housing	Air	Outdoor	Stationary	Field Sample	Pre	1224	8/24/2004			0	0	0.00484	<	0.00484	0	0	0.00484	<	0.00484	0	0	0.00484	<	0.00484	0	0	<	0.00484	99826
FL-00531		KDC Flyway	Field	East perimeter	Air	Outdoor	Stationary	Field Sample	Pre	1222	8/24/2004			0	0	0.00485	<	0.00485	0	0	0.00485	<	0.00485	0	0	0.00485	<	0.00485	0	0	<	0.00485	99827
FL-00532		KDC Flyway	Field	South perimeter north of office trailer	Air	Outdoor	Stationary	Field Sample	Pre	1249	8/24/2004			0	0	0.00474	<	0.00474	0	0	0.00474	<	0.00474	0	0	0.00474	<	0.00474	0	0	<	0.00474	99828
FL-00534	Excavator Operator	KDC Flyway	Field	Grids F5, F6, G5 & G6	Air	Outdoor	Personal	Field Sample	N/A	620	8/24/2004		0.019																			99829
FL-00535	Excavator Operator	KDC Flyway	Field	Grids F5, F6, G5 & G6	Air	Outdoor	Personal	Field Sample	N/A	64	8/24/2004	<	0.042																			99830
FL-00536	Excavator Operator	KDC Flyway	Field	Grids F5, F6, G5 & G6	Air	Outdoor	Personal	Field Sample	N/A	450	8/24/2004		0.006																			99831
FL-00537	Water Hose Operator	KDC Flyway	Field	Grids F5, F6, G5 & G6	Air	Outdoor	Personal	Field Sample	N/A	788	8/24/2004		0.023																			99689
FL-00538	Water Hose Operator	KDC Flyway	Field	Grids F5, F6, G5 & G6	Air	Outdoor	Personal	Field Sample	N/A	78	8/24/2004	<	0.035																			99690
FL-00539	Water Hose Operator	KDC Flyway	Field	Grids F5, F6, G5 & G6	Air	Outdoor	Personal	Field Sample	N/A	576	8/24/2004		0.052	5	10	0.00514		0.07712	0	0	0.00514	<	0.00514	0	0	0.00514	<	0.00514	5	10		0.07712	99691
FL-00547		KDC Flyway	Field	North perimeter	Air	Outdoor	Stationary	Field Sample	Pre	1235	8/25/2004			0	0	0.00480	<	0.00480	0	0	0.00480	<	0.00480	0	0	0.00480	<	0.00480	0	0	<	0.00480	99692
FL-00548		KDC Flyway	Field	West perimeter	Air	Outdoor	Stationary	Field Sample	Pre	1231	8/25/2004			0	0	0.00480	<	0.00480	0	0	0.00480	<	0.00480	0	0	0.00480	<	0.00480	0	0	<	0.00480	99693
FL-00549		KDC Flyway	Field	South of property near private housing	Air	Outdoor	Stationary	Field Sample	Pre	1237	8/25/2004			0	0	0.00479	<	0.00479	0	0	0.00479	<	0.00479	0	0	0.00479	<	0.00479	0	0	<	0.00479	99694
FL-00550		KDC Flyway	Field	East perimeter	Air	Outdoor	Stationary	Field Sample	Pre	1205	8/25/2004			0	0	0.00492	<	0.00492	0	0	0.00492	<	0.00492	0	0	0.00492	<	0.00492	0	0	<	0.00492	99695
FL-00551		KDC Flyway	Field	South perimeter north of office trailer	Air	Outdoor	Stationary	Field Sample	Pre	1277	8/25/2004			0	0	0.00464	<	0.00464	0	0	0.00464	<	0.00464	0	0	0.00464	<	0.00464	0	0	<	0.00464	99832
FL-00554	Excavator Operator	KDC Flyway	Field	Grids F3, G4 & G5	Air	Outdoor	Personal	Field Sample	N/A	68	8/25/2004			0	0	0.04355	<	0.04355	0	0	0.04355	<	0.04355	0	0	0.04355	<	0.04355	0	0	<	0.04355	99833
FL-00560		KDC Flyway	Field	North perimeter	Air	Outdoor	Stationary	Field Sample	Pre	1217	8/26/2004			0	0	0.00487	<	0.00487	0	0	0.00487	<	0.00487	0	0	0.00487	<	0.00487	0	0	<	0.00487	99834
FL-00561		KDC Flyway	Field	West perimeter	Air	Outdoor	Stationary	Field Sample	Pre	1215	8/26/2004			0	0	0.00487	<	0.00487	0	0	0.00487	<	0.00487	0	0	0.00487	<	0.00487	0	0	<	0.00487	99835
FL-00562		KDC Flyway	Field	South of property near private housing	Air	Outdoor	Stationary	Field Sample	Pre	1232	8/26/2004			0	0	0.00481	<	0.00481	0	0	0.00481	<	0.00481	0	0	0.00481	<	0.00481	0	0	<	0.00481	99836
FL-00563		KDC Flyway	Field	East perimeter	Air	Outdoor	Stationary	Field Sample	Pre	1256	8/26/2004			0	0	0.00472	<	0.00472	0	0	0.00472	<	0.00472	0	0	0.00472	<	0.00472	0	0	<	0.00472	99837
FL-00564		KDC Flyway	Field	South perimeter north of office trailer	Air	Outdoor	Stationary	Field Sample	Pre	1263	8/26/2004			0	0	0.00469	<	0.00469	0	0	0.00469	<	0.00469	0	0	0.00469	<	0.00469	0	0	<	0.00469	99761
FL-00566	Excavator Operator	KDC Flyway	Field	Grid E3	Air	Outdoor	Personal	Field Sample	N/A	604	8/26/2004		0.006																			99762 99963
FL-00567	Excavator Operator	KDC Flyway	Field	Grid E3	Air	Outdoor	Personal	Field Sample	N/A	74	8/26/2004	<	0.036																			99763
FL-00568	Excavator Operator	KDC Flyway	Field	Grid E3	Air	Outdoor	Personal	Field Sample	N/A	492	8/26/2004	<	0.005																			99764
FL-00570	Water Hose Operator	KDC Flyway	Field	Grid E3	Air	Outdoor	Personal	Field Sample	N/A	76	8/26/2004		0.052	0	0	0.03897	<	0.03897	0	0	0.03897	<	0.03897	0	0	0.03897	<	0.03897	0	0	<	0.03897	99765
FL-00571	Water Hose Operator	KDC Flyway	Field	Grid E3	Air	Outdoor	Personal	Field Sample	N/A	570	8/26/2004		0.009																			99766
FL-00573		KDC Flyway	Field	North perimeter	Air	Outdoor	Stationary	Field Sample	Pre	1237	8/27/2004			0	0	0.00479	<	0.00479	0	0	0.00479	<	0.00479	0	0	0.00479	<	0.00479	0	0	<	0.00479	99767
FL-00574		KDC Flyway	Field	West perimeter	Air	Outdoor	Stationary	Field Sample	Pre	1269	8/27/2004			0	0	0.00467	<	0.00467	0	0	0.00467	<	0.00467	0	0	0.00467	<	0.00467	0	0	<	0.00467	99964
FL-00575		KDC Flyway	Field	South of property near private housing	Air	Outdoor	Stationary	Field Sample	Pre	1283	8/27/2004			0	0	0.00462	<	0.00462	0	0	0.00462	<	0.00462	0	0	0.00462	<	0.00462	0	0	<	0.00462	99965
FL-00576		KDC Flyway	Field	East perimeter	Air	Outdoor	Stationary	Field Sample	Pre	1279	8/27/2004			0	0	0.00463	<	0.00463	0	0	0.00463	<	0.00463	0	0	0.00463	<	0.00463	0	0	<	0.00463	99966
FL-00577		KDC Flyway	Field	South perimeter north of office trailer	Air	Outdoor	Stationary	Field Sample	Pre	1322	8/27/2004			0	0	0.00448	<	0.00448	0	0	0.00448	<	0.00448	0	0	0.00448	<	0.00448	0	0	<	0.00448	99967
FL-00579	Truck Operator	KDC Flyway	Field	Grid E3	Air	Outdoor	Personal	Field Sample	N/A	543	8/27/2004		0.012																			99968
FL-00580	Truck Operator	KDC Flyway	Field	Grid E3	Air	Outdoor	Personal	Field Sample	N/A	40	8/27/2004	<	0.067																			102192
FL-00581	Truck Operator	KDC Flyway	Field	Grid E3	Air	Outdoor	Personal	Field Sample	N/A	104	8/27/2004		0.038																			99772
FL-00582	Decon Operator	KDC Flyway	Field	Grid E3	Air	Outdoor	Personal	Field Sample	N/A	804	8/27/2004		0.007																			99773
FL-00583	Decon Operator	KDC Flyway	Field	Grid E3	Air	Outdoor	Personal	Field Sample	N/A	77	8/27/2004	<	0.035																			99774
FL-00584	Decon Operator	KDC Flyway	Field	Grid E3	Air	Outdoor	Personal	Field Sample	N/A	142	8/27/2004	<	0.019																			99775
FL-00586		KDC Flyway	Field	North perimeter	Air	Outdoor	Stationary	Field Sample	Pre	1298	8/30/2004			0	0	0.00456	<	0.00456	0	0	0.00456	<	0.00456	0	0	0.00456	<	0.00456	0	0	<	0.00456	99776 99969
FL-00587		KDC Flyway	Field	West perimeter	Air	Outdoor	Stationary	Field Sample	Pre	1329	8/30/2004			0	0	0.00446	<	0.00446	0	0	0.00446	<	0.00446	0	0	0.00446	<	0.00446	0	0	<	0.00446	99777
FL-00588		KDC Flyway	Field	South of property near private housing	Air	Outdoor	Stationary	Field Sample	Pre	1366	8/30/2004			0	0	0.00434	<	0.00434	0	0	0.00434	<	0.00434	0	0	0.00434	<	0.00434	0	0	<	0.00434	99778
FL-00589		KDC Flyway	Field	East perimeter	Air	Outdoor	Stationary	Field Sample	Pre	1329	8/30/2004			0	0	0.00446	<	0.00446	0	0	0.00446	<	0.00446	0	0	0.00446	<	0.00446	0	0	<	0.00446	99970
FL-00590		KDC Flyway	Field	South perimeter north of office trailer	Air	Outdoor	Stationary	Field Sample	Pre	1337	8/30/2004			0	0	0.00443	<	0.00443	0	0	0.00443	<	0.00443	0	0	0.00443	<	0.00443	0	0	<	0.00443	99971
FL-00592	Excavator Operator	KDC Flyway	Field	Grid E3	Air	Outdoor	Personal	Field Sample	N/A	614	8/30/2004		0.015																			99972
FL-00593	Excavator Operator	KDC Flyway	Field	Grid E3	Air	Outdoor	Personal	Field Sample	N/A	54	8/30/2004	<	0.05																			99973
FL-00594	Excavator Operator	KDC Flyway	Field	Grid E3	Air	Outdoor	Personal	Field Sample	N/A	425	8/30/2004	<	0.006																			99974
FL-00595	Water Hose Operator	KDC Flyway	Field	Grid E3	Air	Outdoor	Personal	Field Sample	N/A	704	8/30/2004		0.038	0	0	0.00467	<	0.00467	0	0	0.00467	<	0.00467	0	0	0.00467	<	0.00467	0	0	<	0.00467	99975
FL-00596	Water Hose Operator	KDC Flyway	Field	Grid E3	Air	Outdoor	Personal	Field Sample	N/A	64	8/30/2004	<	0.042																			99877
FL-00597	Water Hose Operator	KDC Flyway	Field	Grid E3	Air	Outdoor	Personal	Field Sample	N/A	510	8/30/2004		0.006																			99878
FL-00599		KDC Flyway	Field	North perimeter	Air	Outdoor	Stationary	Field Sample	Pre	1285	8/31/2004			0	0	0.00461	<	0.00461	0	0	0.00461	<	0.00461	0	0	0.00461	<	0.00461	0	0	<	0.00461	99879
FL-00600		KDC Flyway	Field	West perimeter	Air	Outdoor	Stationary	Field Sample	Pre	1317	8/31/2004			0	0	0.00450	<	0.00450	0	0	0.00450	<	0.00450	0	0	0.00450	<	0.00450	0	0	<	0.00450	99880
FL-00601		KDC Flyway	Field	South of property near private housing	Air	Outdoor	Stationary	Field Sample	Pre	1279	8/31/2004			0	0	0.00463	<	0.00463	0	0	0.00463	<	0.00463	0	0	0.00463	<	0.00463	0	0	<	0.00463	99881
FL-00602		KDC Flyway	Field	East perimeter	Air	Outdoor	Stationary	Field Sample	Pre	1285	8/31/2004			1	0	0.00461	<	0.00461	0	0	0.00461	<	0.00461	0	1	0.00461	<	0.00461	1	0	<	0.00461	99882
FL-00603		KDC Flyway	Field	South perimeter north of office trailer	Air	Outdoor	Stationary	Field Sample	Pre	1331	8/31/2004			0	0	0.00445	<	0.00445	0	0	0.00445	<	0.00445	0	0	0.00445	<	0.00445	0	0	<	0.00445	99883
FL-00605	Excavator Operator	KDC Flyway	Field	Grid G2	Air	Outdoor	Personal	Field Sample	N/A	600	8/31/2004		0.028																			99976
FL-00606	Excavator Operator	KDC Flyway	Field	Grid G2	Air	Outdoor	Personal	Field Sample	N/A	86	8/31/2004	<	0.031																			99977
FL-00607	Excavator Operator	KDC Flyway	Field	Grid G2	Air	Outdoor	Personal	Field Sample	N/A	433	8/31/2004		0.036	0	2	0.00684		0.01368	0	0	0.00684	<	0.00684	0	0	0.00684	<	0.00684	0	2		0.01368	99978
FL-00609	Water Hose Operator	KDC Flyway	Field	Grid G2	Air	Outdoor	Personal	Field Sample	N/A	72	8/31/2004	<	0.037																			99979
FL-00610	Water Hose Operator	KDC Flyway	Field	Grid G2	Air	Outdoor	Personal	Field Sample	N/A	411	8/31/2004		0.019																			99980
FL-00618		KDC Flyway	Field	North perimeter	Air	Outdoor	Stationary	Field Sample	Pre	1266	9/1/2004			0	0	0.00468	<	0.00468	0	0	0.00468	<	0.00468	0	0	0.00468	<	0.00468	0	0	<	0.00468	99981
FL-00619		KDC Flyway	Field	West perimeter	Air	Outdoor	Stationary	Field Sample	Pre	1325	9/1/2004			0	0	0.00447	<	0.00447	0	0	0.00447	<	0.00447	0	0	0.00447	<	0.00447	0	0	<	0.00447	99988
FL-00620		KDC Flyway	Field	South of property near private housing	Air	Outdoor	Stationary	Field Sample	Pre	1342	9/1/2004			0	0	0.00441	<	0.00441	0	0	0.00441	<	0.00441	0	0	0.00441	<	0.00441	0	0	<	0.00441	100658
FL-00621		KDC Flyway	Field	East perimeter	Air	Outdoor	Stationary	Field Sample	Pre	1331	9/1/2004			0	0	0.00445	<	0.00445	0	0	0.00445	<	0.00445	0	0	0.00445	<	0.00445	0	0	<	0.00445	100659
FL-00622		KDC Flyway	Field	South perimeter	Air	Outdoor	Stationary	Field Sample	Pre	1312	9/1/2004			0	0	0.00451	<	0.00451	0	0	0.00451	<	0.00451	0	0	0.00451	<	0.00451	0	0	<	0.00451	100660
FL-00624	Excavator Operator	KDC Flyway	Field	Grid G2	Air	Outdoor	Personal	Field Sample	N/A	610	9/1/2004		0.021																			100661
FL-00625	Excavator Operator	KDC Flyway	Field	Grid G2	Air	Outdoor	Personal	Field Sample	N/A	72	9/1/2004		0.14	0	1	0.04113		0.04113	0	0	0.04113	<	0.04113	0	0	0.04113	<	0.04113	0	1		0.04113	100662
FL-00626	Excavator Operator	KDC Flyway	Field	Grid G2	Air	Outdoor	Personal	Field Sample	N/A	432	9/1/2004		0.01																			100663
FL-00627	Water Hose Operator	KDC Flyway	Field	Grid G2	Air	Outdoor	Personal	Field Sample	N/A	732	9/1/2004		0.025																			102890
FL-00628	Water Hose Operator	KDC Flyway	Field	Grid G2	Air	Outdoor	Personal	Field Sample	N/A	89	9/1/2004		0.039																			102891
FL-00629	Water Hose Operator	KDC Flyway	Field	Grid G2	Air	Outdoor	Personal	Field Sample	N/A	516	9/1/2004		0.01																			102892
FL-00631		KDC Flyway	Field	North perimeter	Air	Outdoor	Stationary	Field Sample	Pre	1319	9/2/2004			0	0	0.00449	<	0.00449	0	0	0.00449	<	0.00449	0	0	0.00449	<	0.00449	0	0	<	0.00449	102893
FL-00632		KDC Flyway	Field	West perimeter	Air	Outdoor	Stationary	Field Sample	Pre	1319	9/2/2004			0	0	0.00449	<	0.00449	0	0	0.00449	<	0.00449	0	0	0.00449	<	0.00449	0	0	<	0.00449	102894
FL-00633		KDC Flyway	Field	South of property near private housing	Air	Outdoor	Stationary	Field Sample	Pre	1359	9/2/2004			0	0	0.00436	<	0.00436	0	0	0.00436	<	0.00436	0	0	0.00436	<	0.00436	0	0	<	0.00436	102895
FL-00634		KDC Flyway	Field	East perimeter	Air	Outdoor	Stationary	Field Sample	Pre	1289	9/2/2004			0	0	0.00460	<	0.00460	0	0	0.00460	<	0.00460	0	0	0.00460	<	0.00460	0	0	<	0.00460	102965
FL-00635		KDC Flyway	Field	South perimeter north of office trailer	Air	Outdoor	Stationary	Field Sample	Pre	1355	9/2/2004			1	0	0.00437		0.00437	0	0	0.00437	<	0.00437	0	1	0.00437	<	0.00437	1	0	<	0.00437	102966
FL-00638	Excavator Operator	KDC Flyway	Field	Grids G2 & H2	Air	Outdoor	Personal	Field Sample	N/A	627	9/2/2004		0.007																			102867
FL-00639	Excavator Operator	KDC Flyway	Field	Grids G2 & H2	Air	Outdoor	Personal	Field Sample	N/A	74	9/2/2004	<	0.036																			102868
FL-00640	Excavator Operator	KDC Flyway	Field	Grids G2 & H2	Air	Outdoor	Personal	Field Sample	N/A	437	9/2/2004		0.018																			102869
FL-00642	Water Hose Operator	KDC Flyway	Field	Grids G2 & H2	Air	Outdoor	Personal	Field Sample	N/A	84	9/2/2004		0.07	0	0	0.03526	<	0.03526	0	0	0.03526	<	0.03526	0	0	0.03526	<	0.03526	0	0	<	0.03526	102870
FL-00643	Water Hose Operator	KDC Flyway	Field	Grids G2 & H2	Air	Outdoor	Personal	Field Sample	N/A	540	9/2/2004		0.017																			102871
FL-00651		KDC Flyway	Field	North perimeter	Air	Outdoor	Stationary	Field Sample	Pre	1359	9/3/2004			0	0	0.00436	<	0.00436	0	0	0.00436	<	0.00436	0	0	0.00436	<	0.00436	0	0	<	0.00436	99982
FL-00652		KDC Flyway	Field	West perimeter	Air	Outdoor	Stationary	Field Sample	Pre	1325	9/3/2004			0	0	0.00447	<	0.00447	0	0	0.00447	<	0.00447	0	0	0.00447	<	0.00447	0	0	<	0.00447	99983
FL-00653		KDC Flyway	Field	South of property near private housing	Air	Outdoor	Stationary	Field Sample	Pre	1258	9/3/2004			0	0	0.00471	<	0.00471	0	0	0.00471	<	0.00471	0	0	0.00471	<	0.00471	0	0	<	0.00471	99984
FL-00654		KDC Flyway	Field	East perimeter	Air	Outdoor	Stationary	Field Sample	Pre	1363	9/3/2004			0	0	0.00435	<	0.00435	0	0	0.00435	<	0.00435	0	0	0.00435	<	0.00435	0	0	<	0.00435	99985
FL-00655		KDC Flyway	Field	South perimeter north of office trailer	Air	Outdoor	Stationary	Field Sample	Pre	1313	9/3/2004			0	0	0.00451	<	0.00451	0	0	0.00451	<	0.00451	0	0	0.00451	<	0.00451	0	0	<	0.00451	99986
FL-00657	Truck Operator	KDC Flyway	Field	Grids G3 & H3	Air	Outdoor	Personal	Field Sample	N/A	542	9/3/2004		0.014																			99987
FL-00658	Truck Operator	KDC Flyway	Field	Grids G3 & H3	Air	Outdoor	Personal	Field Sample	N/A	66	9/3/2004	<	0.041																			99910
FL-00659	Truck Operator	KDC Flyway	Field	Grids G3 & H3	Air	Outdoor	Personal	Field Sample	N/A	509	9/3/2004		0.017																			99911
FL-00660	Pile Pusher/misc.	KDC Flyway	Field	Grids G3 & H3	Air	Outdoor	Personal	Field Sample	N/A	727	9/3/2004		0.014																			99912
FL-00661	Pile Pusher/misc.	KDC Flyway	Field	Grids G3 & H3	Air	Outdoor	Personal	Field Sample	N/A	70	9/3/2004	<	0.038																			99913
FL-00662	Pile Pusher/misc.	KDC Flyway	Field	Grids G3 & H3	Air	Outdoor	Personal	Field Sample	N/A	511	9/3/2004		0.056																			99914
FL-00664		KDC Flyway	Field	North perimeter	Air	Outdoor	Stationary	Field Sample	Pre	1319	9/7/2004			0	0	0.00449	<	0.00449	0	0	0.00449	<	0.00449	0	0	0.00449	<	0.00449	0	0	<	0.00449	99915
FL-00665		KDC Flyway	Field	West perimeter	Air	Outdoor	Stationary	Field Sample	Pre	1352	9/7/2004			0	0	0.00438	<	0.00438	0	0	0.00438	<	0.00438	0	0	0.00438	<	0.00438	0	0	<	0.00438	99916
FL-00666		KDC Flyway	Field	South of property near private housing	Air	Outdoor	Stationary	Field Sample	Pre	1273	9/7/2004			0	0	0.00465	<	0.00465	0	0	0.00465	<	0.00465	0	0	0.00465	<	0.00465	0	0	<	0.00465	102637
FL-00667		KDC Flyway	Field	East perimeter	Air	Outdoor	Stationary	Field Sample	Pre	1384	9/7/2004			0	0	0.00428	<	0.00428	0	0	0.00428	<	0.00428	0	0	0.00428	<	0.00428	0	0	<	0.00428	100607
FL-00668		KDC Flyway	Field	South perimeter north of office trailer	Air	Outdoor	Stationary	Field Sample	Pre	1327	9/7/2004			0	0	0.00446	<	0.00446	0	0	0.00446	<	0.00446	0	0	0.00446	<	0.00446	0	0	<	0.00446	100608
FL-00670	Excavator Operator	KDC Flyway	Field	Grids G3 & H3	Air	Outdoor	Personal	Field Sample	N/A	606	9/7/2004		0.021																			100609
FL-00671	Excavator Operator	KDC Flyway	Field	Grids G3 & H3	Air	Outd

												PCM (METHOD - NIOSH 7400)		AHERA / ASTM 5755																			
															Poisson Concentration Confidence Interval (90% Confidence Interval on Concentration)		Libby Amphiboles (LA)				Chrysotile (C)				Other Amphiboles (OA)				Total Asbestos			
Sample ID	Task	Property Group (Location)	Sample Group	Location Description (Sub Location)	Media Type	Matrix	Sample Type	Category	Pre Post Clear	Vol (air=L)/ Area (dust=cm²)	Sample Date	Fibers/CC	Filter Status Non Analyzed	Lower Bound	Upper Bound	S<5u	S>5u	Analytical Sensitivity (Air = S/cc) or (Dust = S/cm²)	Asb conc (Air = S/cc) or (Dust = S/cm²)	S<5u	S>5u	Analytical Sensitivity (Air = S/cc) or (Dust = S/cm²)	Asb conc (Air = S/cc) or (Dust = S/cm²)	S<5u	S>5u	Analytical Sensitivity (Air = S/cc) or (Dust = S/cm²)	Asb conc (Air = S/cc) or (Dust = S/cm²)	Asbestos Type Identified	S<5u	S>5u	Asb conc (Air = S/cc) or (Dust = S/cm²)
FL-00687	Water Hose Operator	KDC Flyway	Field	Grids G3 & H3	Air	Outdoor	Personal	Field Sample	N/A	89	9/8/2004	0.055		0	0	0.03328	< 0.03328	0	0	0.03328	< 0.03328	0	0	0.03328	< 0.03328	0	0	0	< 0.03300		100089
FL-00688	Water Hose Operator	KDC Flyway	Field	Grids G3 & H3	Air	Outdoor	Personal	Field Sample	N/A	331	9/8/2004	0.021																			100097
FL-00701		KDC Flyway	Field	North perimeter	Air	Outdoor	Stationary	Field Sample	Pre	1380	9/9/2004			0	0	0.00429	< 0.00429	0	0	0.00429	< 0.00429	0	0	0.00429	< 0.00429	0	0	0	< 0.00430	100098	
FL-00702		KDC Flyway	Field	West perimeter	Air	Outdoor	Stationary	Field Sample	Pre	1346	9/9/2004			0	0	0.00440	< 0.00440	0	0	0.00440	< 0.00440	0	0	0.00440	< 0.00440	0	0	0	< 0.00440	100099	
FL-00703		KDC Flyway	Field	South of property near private housing	Air	Outdoor	Stationary	Field Sample	Pre	1282	9/9/2004			0	0	0.00462	< 0.00462	0	0	0.00462	< 0.00462	0	0	0.00462	< 0.00462	0	0	0	< 0.00460	100100	
FL-00704		KDC Flyway	Field	East perimeter	Air	Outdoor	Stationary	Field Sample	Pre	1350	9/9/2004			0	0	0.00439	< 0.00439	0	0	0.00439	< 0.00439	0	0	0.00439	< 0.00439	0	0	0	< 0.00440	100101	
FL-00705		KDC Flyway	Field	South perimeter north of office trailer	Air	Outdoor	Stationary	Field Sample	Pre	1380	9/9/2004			0	0	0.00429	< 0.00429	0	0	0.00429	< 0.00429	0	0	0.00429	< 0.00429	0	0	0	< 0.00430	100102	
FL-00707	Excavator Operator	KDC Flyway	Field	Grid F4	Air	Outdoor	Personal	Field Sample	N/A	631	9/9/2004	0.019																		100103	
FL-00708	Excavator Operator	KDC Flyway	Field	Grid F4	Air	Outdoor	Personal	Field Sample	N/A	72	9/9/2004	< 0.037																			100091
FL-00709	Excavator Operator	KDC Flyway	Field	Grid F4	Air	Outdoor	Personal	Field Sample	N/A	452	9/9/2004	0.01																			100092
FL-00710	Water Hose Operator	KDC Flyway	Field	Grid F4	Air	Outdoor	Personal	Field Sample	N/A	739	9/9/2004	0.01																			100093
FL-00711	Water Hose Operator	KDC Flyway	Field	Grid F4	Air	Outdoor	Personal	Field Sample	N/A	86	9/9/2004	< 0.031																			100094
FL-00712	Water Hose Operator	KDC Flyway	Field	Grid F4	Air	Outdoor	Personal	Field Sample	N/A	533	9/9/2004	< 0.005																			100095
FL-00714		KDC Flyway	Field	North perimeter	Air	Outdoor	Stationary	Field Sample	Pre	1313	9/10/2004			0	0	0.00451	< 0.00451	0	0	0.00451	< 0.00451	0	0	0.00451	< 0.00451	0	0	0	< 0.00450		100096
FL-00715		KDC Flyway	Field	West perimeter	Air	Outdoor	Stationary	Field Sample	Pre	1315	9/10/2004			0	0	0.00450	< 0.00450	0	0	0.00450	< 0.00450	0	0	0.00450	< 0.00450	0	0	0	< 0.00450	138799	
FL-00716		KDC Flyway	Field	South of property near private housing	Air	Outdoor	Stationary	Field Sample	Pre	818	9/10/2004			0	0	0.00453	< 0.00453	0	0	0.00453	< 0.00453	0	0	0.00453	< 0.00453	0	0	0	< 0.00450	138800	
FL-00717		KDC Flyway	Field	East perimeter	Air	Outdoor	Stationary	Field Sample	Pre	1308	9/10/2004			0	0	0.00453	< 0.00453	0	0	0.00453	< 0.00453	0	0	0.00453	< 0.00453	0	0	0	< 0.00450	138801	
FL-00718		KDC Flyway	Field	South perimeter north of office trailer	Air	Outdoor	Stationary	Field Sample	Pre	1331	9/10/2004			0	0	0.00445	< 0.00445	0	0	0.00445	< 0.00445	0	0	0.00445	< 0.00445	0	0	0	< 0.00450	138802	
FL-00720	Truck Operator	KDC Flyway	Field	Grid F4	Air	Outdoor	Personal	Field Sample	N/A	604	9/10/2004	0.46																		138803	
FL-00721	Truck Operator	KDC Flyway	Field	Grid F4	Air	Outdoor	Personal	Field Sample	N/A	92	9/10/2004	0.077																		138804	
FL-00722	Truck Operator	KDC Flyway	Field	Grid F4	Air	Outdoor	Personal	Field Sample	N/A	382	9/10/2004	0.14																		138805	
FL-00723	Water truck operator	KDC Flyway	Field	Grid F4 & H4	Air	Outdoor	Personal	Field Sample	N/A	713	9/10/2004	0.051																			100612
FL-00724	Water truck operator	KDC Flyway	Field	Grid F4 & H4	Air	Outdoor	Personal	Field Sample	N/A	94	9/10/2004	< 0.029																			100613
FL-00725	Water truck operator	KDC Flyway	Field	Grid F4 & H4	Air	Outdoor	Personal	Field Sample	N/A	533	9/10/2004	0.062																			100614
FL-00732		KDC Flyway	Field	North perimeter	Air	Outdoor	Stationary	Field Sample	Pre	1230	9/13/2004			0	0	0.00482	< 0.00482	0	0	0.00482	< 0.00482	0	0	0.00482	< 0.00482	0	0	0	< 0.00480		100615
FL-00733		KDC Flyway	Field	West perimeter	Air	Outdoor	Stationary	Field Sample	Pre	1224	9/13/2004			0	0	0.00484	< 0.00484	0	0	0.00484	< 0.00484	0	0	0.00484	< 0.00484	0	0	0	< 0.00480		100616
FL-00734		KDC Flyway	Field	South of property near private housing	Air	Outdoor	Stationary	Field Sample	Pre	1322	9/13/2004			0	0	0.00448	< 0.00448	0	0	0.00448	< 0.00448	0	0	0.00448	< 0.00448	0	0	0	< 0.00450		100617
FL-00735		KDC Flyway	Field	East perimeter	Air	Outdoor	Stationary	Field Sample	Pre	1236	9/13/2004			0	0	0.00479	< 0.00479	0	0	0.00479	< 0.00479	0	0	0.00479	< 0.00479	0	0	0	< 0.00480	100665	
FL-00736		KDC Flyway	Field	South perimeter north of office trailer	Air	Outdoor	Stationary	Field Sample	Pre	1283	9/13/2004			0	0	0.00462	< 0.00462	0	0	0.00462	< 0.00462	0	0	0.00462	< 0.00462	0	0	0	< 0.00460	100666	
FL-00738	Excavator Operator	KDC Flyway	Field	Grid H4	Air	Outdoor	Personal	Field Sample	N/A	598	9/13/2004	0.008																		100667	
FL-00739	Excavator Operator	KDC Flyway	Field	Grid H4	Air	Outdoor	Personal	Field Sample	N/A	82	9/13/2004	< 0.033																		100668	
FL-00740	Excavator Operator	KDC Flyway	Field	Grid H4	Air	Outdoor	Personal	Field Sample	N/A	360	9/13/2004	< 0.007																		100669	
FL-00741	Water Hose Operator	KDC Flyway	Field	Grid F4	Air	Outdoor	Personal	Field Sample	N/A	725	9/13/2004	< 0.004																		100670	
FL-00742	Water Hose Operator	KDC Flyway	Field	Grid F4	Air	Outdoor	Personal	Field Sample	N/A	65	9/13/2004	< 0.041																		100671	
FL-00743	Water Hose Operator	KDC Flyway	Field	Grid F4	Air	Outdoor	Personal	Field Sample	N/A	516	9/13/2004	< 0.005																			100618
FL-00748		KDC Flyway	Field	North perimeter	Air	Outdoor	Stationary	Field Sample	Pre	1234	9/14/2004			0	0	0.00480	< 0.00480	0	0	0.00480	< 0.00480	0	0	0.00480	< 0.00480	0	0	0	< 0.00480		100619
FL-00749		KDC Flyway	Field	West perimeter	Air	Outdoor	Stationary	Field Sample	Pre	1262	9/14/2004			0	0	0.00469	< 0.00469	0	0	0.00469	< 0.00469	0	0	0.00469	< 0.00469	0	0	0	< 0.00470		100620
FL-00750		KDC Flyway	Field	South of property near private housing	Air	Outdoor	Stationary	Field Sample	Pre	1309	9/14/2004			0	0	0.00452	< 0.00452	0	0	0.00452	< 0.00452	0	0	0.00452	< 0.00452	0	0	0	< 0.00450		100621
FL-00751		KDC Flyway	Field	East perimeter	Air	Outdoor	Stationary	Field Sample	Pre	1268	9/14/2004			0	0	0.00467	< 0.00467	0	0	0.00467	< 0.00467	0	0	0.00467	< 0.00467	0	0	0	< 0.00470		100622
FL-00752		KDC Flyway	Field	South perimeter north of office trailer	Air	Outdoor	Stationary	Field Sample	Pre	1316	9/14/2004			0	0	0.00450	< 0.00450	0	0	0.00450	< 0.00450	0	0	0.00450	< 0.00450	0	0	0	< 0.00450		100623
FL-00754	Excavator Operator	KDC Flyway	Field	Grid H4 & I5	Air	Outdoor	Personal	Field Sample	N/A	605	9/14/2004	0.011																		100847	
FL-00755	Excavator Operator	KDC Flyway	Field	Grid H4 & I5	Air	Outdoor	Personal	Field Sample	N/A	72	9/14/2004	< 0.037																		100848	
FL-00756	Excavator Operator	KDC Flyway	Field	Grid H4 & I5	Air	Outdoor	Personal	Field Sample	N/A	362	9/14/2004	< 0.007																		100849	
FL-00757	Water Hose Operator	KDC Flyway	Field	Grid H4 & I5	Air	Outdoor	Personal	Field Sample	N/A	732	9/14/2004	0.025																		100850	
FL-00758	Water Hose Operator	KDC Flyway	Field	Grid H4 & I5	Air	Outdoor	Personal	Field Sample	N/A	89	9/14/2004	0.039																		100851	
FL-00759	Water Hose Operator	KDC Flyway	Field	Grid H4 & I5	Air	Outdoor	Personal	Field Sample	N/A	434	9/14/2004	0.024																		100852	
FL-00772		KDC Flyway	Field	North perimeter	Air	Outdoor	Stationary	Field Sample	Pre	1355	9/15/2004			0	0	0.00437	< 0.00437	0	0	0.00437	< 0.00437	0	0	0.00437	< 0.00437	0	0	0	< 0.00440	100853	
FL-00773		KDC Flyway	Field	West perimeter	Air	Outdoor	Stationary	Field Sample	Pre	1352	9/15/2004			0	0	0.00438	< 0.00438	0	0	0.00438	< 0.00438	0	0	0.00438	< 0.00438	0	0	0	< 0.00440		100624
FL-00774		KDC Flyway	Field	South of property near private housing	Air	Outdoor	Stationary	Field Sample	Pre	1428	9/15/2004			0	0	0.00415	< 0.00415	0	0	0.00415	< 0.00415	0	0	0.00415	< 0.00415	0	0	0	< 0.00410		100625
FL-00775		KDC Flyway	Field	East perimeter	Air	Outdoor	Stationary	Field Sample	Pre	1326	9/15/2004			0	0	0.00447	< 0.00447	0	0	0.00447	< 0.00447	0	0	0.00447	< 0.00447	0	0	0	< 0.00450		100626
FL-00776		KDC Flyway	Field	South perimeter north of office trailer	Air	Outdoor	Stationary	Field Sample	Pre	1404	9/15/2004			0	0	0.00422	< 0.00422	0	0	0.00422	< 0.00422	0	0	0.00422	< 0.00422	0	0	0	< 0.00420		100627
FL-00778	Excavator Operator	KDC Flyway	Field	Grid	Air	Outdoor	Personal	Field Sample	N/A	608	9/15/2004	0.009																			100628
FL-00779	Excavator Operator	KDC Flyway	Field	Grid	Air	Outdoor	Personal	Field Sample	N/A	70	9/15/2004	< 0.038																			100629
FL-00780	Excavator Operator	KDC Flyway	Field	Grid	Air	Outdoor	Personal	Field Sample	N/A	428	9/15/2004	< 0.008																		100672	
FL-00781	Water Hose Operator	KDC Flyway	Field	Grid	Air	Outdoor	Personal	Field Sample	N/A	732	9/15/2004	0.01																		100673	
FL-00782	Water Hose Operator	KDC Flyway	Field	Grid	Air	Outdoor	Personal	Field Sample	N/A	103	9/15/2004	0.064																		100674	
FL-00783	Water Hose Operator	KDC Flyway	Field	Grid	Air	Outdoor	Personal	Field Sample	N/A	514	9/15/2004	0.018																		100675	
FL-00788		KDC Flyway	Field	North perimeter	Air	Outdoor	Stationary	Field Sample	Pre	1279	9/16/2004			0	0	0.00463	< 0.00463	0	0	0.00463	< 0.00463	0	0	0.00463	< 0.00463	0	0	0	< 0.00460	100676	
FL-00789		KDC Flyway	Field	West perimeter	Air	Outdoor	Stationary	Field Sample	Pre	1251	9/16/2004			0	0	0.00473	< 0.00473	0	0	0.00473	< 0.00473	0	0	0.00473	< 0.00473	0	0	0	< 0.00470	100677	
FL-00790		KDC Flyway	Field	South of property near private housing	Air	Outdoor	Stationary	Field Sample	Pre	1318	9/16/2004			0	0	0.00449	< 0.00449	0	0	0.00449	< 0.00449	0	0	0.00449	< 0.00449	0	0	0	< 0.00450	100678	
FL-00791		KDC Flyway	Field	East perimeter	Air	Outdoor	Stationary	Field Sample	Pre	1342	9/16/2004			0	0	0.00441	< 0.00441	0	0	0.00441	< 0.00441	0	0	0.00441	< 0.00441	0	0	0	< 0.00440		100630
FL-00792		KDC Flyway	Field	South perimeter north of office trailer	Air	Outdoor	Stationary	Field Sample	Pre	1288	9/16/2004			0	0	0.00460	< 0.00460	0	0	0.00460	< 0.00460	0	0	0.00460	< 0.00460	0	0	0	< 0.00460		100631
FL-00795	Excavator Operator	KDC Flyway	Field	Grid I5	Air	Outdoor	Personal	Field Sample	N/A	582	9/16/2004	0.009																			100632
FL-00796	Excavator Operator	KDC Flyway	Field	Grid I5	Air	Outdoor	Personal	Field Sample	N/A	56	9/16/2004	< 0.048																			100750
FL-00797	Excavator Operator	KDC Flyway	Field	Grid I5	Air	Outdoor	Personal	Field Sample	N/A	448	9/16/2004	< 0.006																			101544
FL-00798	Water Hose Operator	KDC Flyway	Field	Grid I5	Air	Outdoor	Personal	Field Sample	N/A	698	9/16/2004	0.025																			100751
FL-00799	Water Hose Operator	KDC Flyway	Field	Grid I5	Air	Outdoor	Personal	Field Sample	N/A	82	9/16/2004	< 0.033																		100681	
FL-00800	Water Hose Operator	KDC Flyway	Field	Grid I5	Air	Outdoor	Personal	Field Sample	N/A	524	9/16/2004	0.012																		100682	
FL-00802		KDC Flyway	Field	North perimeter	Air	Outdoor	Stationary	Field Sample	Pre	1321	9/17/2004			0	0	0.00448	< 0.00448	0	0	0.00448	< 0.00448	0	0	0.00448	< 0.00448	0	0	0	< 0.00450	100683	
FL-00803		KDC Flyway	Field	West perimeter	Air	Outdoor	Stationary	Field Sample	Pre	1287	9/17/2004			0	0	0.00460	< 0.00460	0	0	0.00460	< 0.00460	0	0	0.00460	< 0.00460	0	0	0	< 0.00460	100684	
FL-00804		KDC Flyway	Field	South of property near private housing	Air	Outdoor	Stationary	Field Sample	Pre	1378	9/17/2004			0	0	0.00430	< 0.00430	0	0	0.00430	< 0.00430	0	0	0.00430	< 0.00430	0	0	0	< 0.00430	100685	
FL-00805		KDC Flyway	Field	East perimeter	Air	Outdoor	Stationary	Field Sample	Pre	1334	9/17/2004			0	0	0.00444	< 0.00444	0	0	0.00444	< 0.00444	0	0	0.00444	< 0.00444	0	0	0	< 0.00440	100686	
FL-00806		KDC Flyway	Field	South perimeter north of office trailer	Air	Outdoor	Stationary	Field Sample	Pre	1376	9/17/2004			0	0	0.00430	< 0.00430	0	0	0.00430	< 0.00430	0	0	0.00430	< 0.00430	0	0	0	< 0.00430	100687	
FL-00808	Truck Operator	KDC Flyway	Field	Grids H5 & H6	Air	Outdoor	Personal	Field Sample	N/A	646	9/17/2004	0.04																			100633
FL-00809	Truck Operator	KDC Flyway	Field	Grids H5 & H6	Air	Outdoor	Personal	Field Sample	N/A	44	9/17/2004	0.17																			100634
FL-00810	Truck Operator	KDC Flyway	Field	Grids H5 & H6	Air	Outdoor	Personal	Field Sample	N/A	394	9/17/2004	0.057																			100635
FL-00811	Decon Operator	KDC Flyway	Field	Grids H5 & H6	Air	Outdoor	Personal	Field Sample	N/A	780	9/17/2004	< 0.003																			100636
FL-00812	Decon Operator	KDC Flyway	Field	Grids H5 & H6	Air	Outdoor	Personal	Field Sample	N/A	115	9/17/2004	< 0.023																			100637
FL-00813	Decon Operator	KDC Flyway	Field	Grids H5 & H6	Air	Outdoor	Personal	Field Sample	N/A	390	9/17/2004	< 0.007																			100638
FL-00826		KDC Flyway	Field	North perimeter	Air	Outdoor	Stationary	Field Sample	Pre	1373	9/20/2004			0	0	0.00431	< 0.00431	0	0	0.00431	< 0.00431	0	0	0.00431	< 0.00431	0	0	0	< 0.00430	100688	
FL-00827		KDC Flyway	Field	West perimeter	Air	Outdoor	Stationary	Field Sample	Pre	1406	9/20/2004			0	0	0.00421	< 0.00421	0	0	0.00421	< 0.00421	0	0	0.00421	< 0.00421	0	0	0	< 0.00420	100689	
FL-00828		KDC Flyway	Field	South of property near private housing	Air	Outdoor	Stationary	Field Sample	Pre	1410	9/20/2004			0	0	0.00420	< 0.00420	0	0	0.00420	< 0.00420	0	0	0.00420	< 0.00420	0	0	0	< 0.00420	100690	
FL-00829		KDC Flyway	Field	East perimeter	Air	Outdoor	Stationary	Field Sample	Pre	1373	9/20/2004			0	0	0.00431	< 0.00431	0	0	0.00431	< 0.00431	0	0	0.00431	< 0.00431	0	0	0	< 0.00430	100692	
FL-00830		KDC Flyway	Field	South perimeter North of office trailer	Air	Outdoor	Stationary	Field Sample	Pre	1410	9/20/2004			0	0	0.00420	< 0.00420	0	0	0.00420	< 0.00420	0	0	0.00420	< 0.00420	0	0	0	< 0.00420	100693	
FL-00832	Excavator Operator	KDC Flyway	Field	Grids H6 & I6	Air	Outdoor	Personal	Field Sample	N/A	560	9/20/2004	0.01																		100694	
FL-00833	Excavator Operator	KDC Flyway	Field	Grids H6 & I6	Air	Outdoor	Personal	Field Sample	N/A	80	9/20/2004	0.058																			100639
FL-00834	Excavator Operator	KDC Flyway	Field	Grid H6 & I6	Air	Outdoor	Personal	Field Sample	N/A	452	9/20/2004	< 0.006																			100640
FL-00835	Water Hose Operator	KDC Flyway	Field	Grid H6 & I6	Air	Outdoor	Personal	Field Sample	N/A	672	9/20/2004	0.011																			100641
FL-00836	Water Hose Operator	KDC Flyway	Field	Grid H6 & I6	Air	Outdoor	Personal	Field Sample	N/A	98	9/20/2004	< 0.027																			100642
FL-00837	Water Hose Operator	KDC Flyway	Field	Grid H6 & I6	Air	Outdoor	Personal	Field Sample	N/A	564	9/20/2004	0.013																			100643
FL-00839		KDC Flyway	Field	North perimeter	Air	Outdoor	Stationary	Field Sample	Pre	1302	9/21/2004			0	0	0.00455	< 0.00455	0	0	0.00455	< 0.00455	0	0	0.00455	< 0.00455	0	0	0	< 0.00450	100644	
FL-00840		KDC Flyway	Field	West perimeter	Air	Outdoor	Stationary	Field Sample	Pre	1300	9/21/2004			0	0	0.00456	< 0.00456	0	0	0.00456	< 0.00456	0	0	0.00456	< 0.00456	0	0	0	< 0.00460	102945	
FL-00841		KDC Flyway	Field	South of property near private housing	Air	Outdoor	Stationary	Field Sample	Pre	1360	9/21/2004			0	0	0.00436	< 0.00436	0	0	0.00436	< 0.00436	0	0	0.00436	< 0.00436	0	0	0	< 0.00440	102946	
FL-00842		KDC Flyway	Field	East perimeter	Air	Outdoor	Stationary	Field Sample	Pre	1287	9/21/2004			0	0	0.00460	< 0.00460	0	0	0.00460	< 0.00460	0	0	0.00460	< 0.00460	0	0	0	< 0.00460	102947	
FL-00843		KDC Flyway	Field	South perimeter North of office trailer	Air	Outdoor	Stationary	Field Sample	Pre	1329	9/21/2004			0	0	0.00446	< 0.00446	0	0	0.00446	< 0.00446	0	0	0.00446	< 0.00446	0	0	0	< 0.00450	102948	
FL-00845	Excavator Operator	KDC Flyway	Field	Grid I6, H7 & I7	Air	Outdoor	Personal	Field Sample	N/A	584	9/21/2004	0.018																		102949	
FL-00846	Excavator Operator	KDC Flyway	Field	Grid I6, H7 & I7	Air	Outdoor	Personal	Field Sample	N/A	80	9/21/2004	0.037																		102950	
FL-00847	Excavator Operator	KDC Flyway	Field	Grids I6, H7 & I7	Air	Outdoor	Personal	Field Sample	N/A	483	9/21/2004	< 0.008																		102951	
FL-00848	Water Hose Operator	KDC Flyway	Field	Grids I6, H7 & I7	Air	Outdoor	Personal	Field Sample	N/A	854	9/21/2004	0.056																			100752
FL-00849	Water Hose Operator	KDC Flyway	Field	Grids I6, H7 & I7	Air	Outdoor	Personal	Field Sample	N/A	74	9/21/2004	0.18																			100753
FL-00850	Water Hose Operator	KDC Flyway	Field	Grids I6, H7 & I7	Air	Outdoor	Personal	Field Sample	N/A	578	9/21/2004	0.059																			100755
FL-00862		KDC Flyway	Field	North perimeter	Air	Outdoor	Stationary	Field Sample	Pre	1361	9/22/2004			0	0	0.00435	< 0.00435	0	0	0.00435	< 0.00435	0	0	0.00435	< 0.00435	0	0	0	< 0.00440	100756	
FL-00863		KDC Flyway	Field	West perimeter	Air	Outdoor	Stationary	Field Sample	Pre	1361	9/22/2004			0	0	0.00435	< 0.00435	0	0	0.00435	< 0.00435	0	0	0.00435	< 0.00435	0	0	0	< 0.00440	100757	
FL-00864		KDC Flyway	Field	South of property near private housing	Air	Outdoor	Stationary	Field Sample	Pre	1389	9/22/2004			0	0	0.00426	< 0.00426	0	0	0.00426	< 0.00426	0	0	0.00426	< 0.00426	0	0	0	< 0.00430	100758	
FL-00865		KDC Flyway	Field	East perimeter	Air	Outdoor	Stationary	Field Sample	Pre	1359	9/22/2004			0	0	0.00436	< 0.00436	0	0	0.00436	< 0.00436	0	0	0.00436	< 0.00436	0	0	0	< 0.00440	100759	
FL-00866		KDC Flyway	Field	South perimeter North of office trailer	Air	Outdoor	Stationary	Field Sample	Pre	1428	9/22/2004			0	0	0.00415	< 0.00415	0	0	0.00415	< 0.00415	0	0	0.00415	< 0.00415	0	0	0	< 0.00410	100855	
FL-00868	Excavator Operator	KDC Flyway	Field	Grids I6, H7 & I7	Air	Outdoor	Personal	Field Sample	N/A	586	9/22/2004	0.008																		100856	
FL-00869	Excavator Operator	KDC Flyway	Field	Grids I6, H7 & I7	Air	Outdoor	Personal	Field Sample	N/A	70	9/22/2004	0.039																		100857	
FL-00870	Excavator Operator	KDC Flyway	Field	Grids I6, H7 & I7	Air	Outdoor	Personal	Field Sample	N/A	494	9/22/2004	< 0.005																		100858	
FL-00871	Water Hose Operator	KDC Flyway	Field	Grids I6, H7 & I7	Air	Outdoor	Personal	Field Sample	N/A	706	9/22/2004	0.011																		100859	
FL-00872	Water Hose Operator	KDC Flyway	Field	Grids I6, H7 & I7	Air	Outdoor	Personal	Field Sample	N/A	72	9/22/2004	0.075																		100860	
FL-00873	Water Hose Operator	KDC Flyway	Field	Grids I6, H7 & I7	Air	Outdoor	Personal	Field Sample	N/A	562	9/22/2004	0.02																		100861	
FL-00884		KDC Flyway	Field	North perimeter	Air	Outdoor	Stationary	Field Sample	Pre	1313	9/23/2004			0	0	0.00451	< 0.00451	0	0	0.00451	< 0.00451	0	0	0.00451	< 0.00451	0	0	0	< 0.00450		100829
FL-00885		KDC Flyway	Field	West perimeter	Air	Outdoor	Stationary	Field Sample	Pre	1306	9/23/2004			0	0	0.00454	< 0.00454	0	0	0.00454	< 0.00454	0	0	0.00454	< 0.00454	0	0	0	< 0.00450		100830
FL-00886		KDC Flyway	Field	South of property near private housing	Air	Outdoor	Stationary	Field Sample	Pre	1266	9/23/2004			0	0	0.00468	< 0.00468	0	0	0.00468	< 0.00468	0	0	0.00468	< 0.00468	0	0	0	< 0.00470		100831
FL-00887		KDC Flyway	Field	East perimeter	Air	Outdoor	Stationary	Field Sample	Pre	1308	9/23/2004			0	1	0.00453	< 0.00453	0	0	0.00453	< 0.00453	0	0	0.00453	< 0.00453	0	1	0	<

																AHERA / ASTM 5755															
												PCM (METHOD - NIOSH 7400)		Poisson Concentration Confidence Interval (90% Confidence Interval on Concentration)		Libby Amphiboles (LA)				Chrysotile (C)				Other Amphiboles (OA)				Total Asbestos			
Sample ID	Task	Property Group (Location)	Sample Group	Location Description (Sub Location)	Media Type	Matrix	Sample Type	Category	Pre Post Clear	Vol (air=L)/ Area (dust=cm²)	Sample Date	Fibers/CC	Filter Status Non Analyzed	Lower Bound	Upper Bound	S<Su	S>Su	Analytical Sensitivity (Air = S/cc) or (Dust = S/cm²)	Asb conc (Air = S/cc) or (Dust = S/cm²)	S<Su	S>Su	Analytical Sensitivity (Air = S/cc) or (Dust = S/cm²)	Asb conc (Air = S/cc) or (Dust = S/cm²)	S<Su	S>Su	Analytical Sensitivity (Air = S/cc) or (Dust = S/cm²)	Asb conc (Air = S/cc) or (Dust = S/cm²)	Asbestos Type Identified	S<Su	S>Su	Asb conc (Air = S/cc) or (Dust = S/cm²)
FL-00904		KDC Flyway	Field	North perimeter	Air	Outdoor	Stationary	Field Sample	Pre	1285	9/24/2004			0	0	0.00461	< 0.00461	0	0	0.00461	< 0.00461	0	0	0.00461	< 0.00461	0	0	0	< 0.00460	100867	
FL-00905		KDC Flyway	Field	West perimeter	Air	Outdoor	Stationary	Field Sample	Pre	1285	9/24/2004			0	0	0.00461	< 0.00461	0	0	0.00461	< 0.00461	0	0	0.00461	< 0.00461	0	0	0	< 0.00460	100868	
FL-00906		KDC Flyway	Field	South of property near private housing	Air	Outdoor	Stationary	Field Sample	Pre	1349	9/24/2004			0	0	0.00439	< 0.00439	0	0	0.00439	< 0.00439	0	0	0.00439	< 0.00439	0	0	0	< 0.00440		100835
FL-00907		KDC Flyway	Field	East perimeter	Air	Outdoor	Stationary	Field Sample	Pre	1289	9/24/2004			0	0	0.00460	< 0.00460	0	0	0.00460	< 0.00460	0	0	0.00460	< 0.00460	0	0	0	< 0.00460		100836
FL-00908		KDC Flyway	Field	South perimeter North of office trailer	Air	Outdoor	Stationary	Field Sample	Pre	1322	9/24/2004			0	0	0.00448	< 0.00448	0	0	0.00448	< 0.00448	0	0	0.00448	< 0.00448	0	0	0	< 0.00450		100837
FL-00910	Truck Operator	KDC Flyway	Field	Grid G7	Air	Outdoor	Personal	Field Sample	N/A	706	9/24/2004	0.007																			100838
FL-00911	Truck Operator	KDC Flyway	Field	Grid G7	Air	Outdoor	Personal	Field Sample	N/A	72	9/24/2004	0.041																			100839
FL-00912	Truck Operator	KDC Flyway	Field	Grid G7	Air	Outdoor	Personal	Field Sample	N/A	482	9/24/2004	0.033																			100840
FL-00914	Decon Operator	KDC Flyway	Field	Grid G7	Air	Outdoor	Personal	Field Sample	N/A	86	9/24/2004	0.068																		100871	
FL-00915	Decon Operator	KDC Flyway	Field	Grid G7	Air	Outdoor	Personal	Field Sample	N/A	590	9/24/2004	0.014																		100872	
FL-00917		KDC Flyway	Field	North perimeter	Air	Outdoor	Stationary	Field Sample	Pre	1315	9/27/2004			0	0	0.00450	< 0.00450	0	0	0.00450	< 0.00450	0	0	0.00450	< 0.00450	0	0	0	< 0.00450	100873	
FL-00918		KDC Flyway	Field	West perimeter	Air	Outdoor	Stationary	Field Sample	Pre	1344	9/27/2004			0	0	0.00441	< 0.00441	0	0	0.00441	< 0.00441	0	0	0.00441	< 0.00441	0	0	0	< 0.00440	100874	
FL-00919		KDC Flyway	Field	South of property near private housing	Air	Outdoor	Stationary	Field Sample	Pre	1373	9/27/2004			0	0	0.00431	< 0.00431	0	0	0.00431	< 0.00431	0	0	0.00431	< 0.00431	0	0	0	< 0.00430	100875	
FL-00920		KDC Flyway	Field	East perimeter	Air	Outdoor	Stationary	Field Sample	Pre	1344	9/27/2004			0	0	0.00441	< 0.00441	0	0	0.00441	< 0.00441	0	0	0.00441	< 0.00441	0	0	0	< 0.00440	100876	
FL-00921		KDC Flyway	Field	South perimeter north of office trailer	Air	Outdoor	Stationary	Field Sample	Pre	1341	9/27/2004			0	0	0.00440	< 0.00440	0	0	0.00440	< 0.00440	0	0	0.00440	< 0.00440	0	0	0	< 0.00440	100877	
FL-00923	Excavator Operator	KDC Flyway	Field	Grid G7 & G6	Air	Outdoor	Personal	Field Sample	N/A	694	9/27/2004	< 0.004																			100841
FL-00924	Excavator Operator	KDC Flyway	Field	Grid G7 & G6	Air	Outdoor	Personal	Field Sample	N/A	92	9/27/2004	0.088																			100842
FL-00925	Excavator Operator	KDC Flyway	Field	Grid G7 & G6	Air	Outdoor	Personal	Field Sample	N/A	524	9/27/2004	0.034																			100843
FL-00926	Water Hose Operator	KDC Flyway	Field	Grid G7 & G6	Air	Outdoor	Personal	Field Sample	N/A	835	9/27/2004	0.054																			100844
FL-00927	Water Hose Operator	KDC Flyway	Field	Grid G7 & G6	Air	Outdoor	Personal	Field Sample	N/A	48	9/27/2004	0.092																			100845
FL-00928	Water Hose Operator	KDC Flyway	Field	Grid G7 & G6	Air	Outdoor	Personal	Field Sample	N/A	617	9/27/2004	< 0.004																			100846
FL-00934		KDC Flyway	Field	North perimeter	Air	Outdoor	Stationary	Field Sample	Pre	1259	9/28/2004			0	0	0.00470	< 0.00470	0	0	0.00470	< 0.00470	0	0	0.00470	< 0.00470	0	0	0	< 0.00470	100878	
FL-00935		KDC Flyway	Field	West perimeter	Air	Outdoor	Stationary	Field Sample	Pre	1287	9/28/2004			0	0	0.00460	< 0.00460	0	0	0.00460	< 0.00460	0	0	0.00460	< 0.00460	0	0	0	< 0.00460	100881	
FL-00936		KDC Flyway	Field	South of property near private housing	Air	Outdoor	Stationary	Field Sample	Pre	1375	9/28/2004			0	0	0.00431	< 0.00431	0	0	0.00431	< 0.00431	0	0	0.00431	< 0.00431	0	0	0	< 0.00430	100879	
FL-00937		KDC Flyway	Field	East perimeter	Air	Outdoor	Stationary	Field Sample	Pre	1287	9/28/2004			0	0	0.00460	< 0.00460	0	0	0.00460	< 0.00460	0	0	0.00460	< 0.00460	0	0	0	< 0.00460	100883	
FL-00938		KDC Flyway	Field	South perimeter north of office trailer	Air	Outdoor	Stationary	Field Sample	Pre	1324	9/28/2004			0	0	0.00447	< 0.00447	0	0	0.00447	< 0.00447	0	0	0.00447	< 0.00447	0	0	0	< 0.00450	100884	
FL-00940		KDC Flyway	Blank	N/A	Air	N/A	Stationary	Field Sample	Pre		9/28/2004			0	0	-2.96154		0	0	-2.96154		0	0	-2.96154		0	0	0		100885	
FL-00941	Excavator Operator	KDC Flyway	Field	Grid F7	Air	Outdoor	Personal	Field Sample	N/A	606	9/28/2004	0.014																		100886	
FL-00942	Excavator Operator	KDC Flyway	Field	Grid F7	Air	Outdoor	Personal	Field Sample	N/A	64	9/28/2004	< 0.042																		100887	
FL-00943	Excavator Operator	KDC Flyway	Field	Grid F7	Air	Outdoor	Personal	Field Sample	N/A	520	9/28/2004	0.026																			101546
FL-00944	Water Hose Operator	KDC Flyway	Field	Grid F7	Air	Outdoor	Personal	Field Sample	N/A	734	9/28/2004	0.017																			101547
FL-00945	Water Hose Operator	KDC Flyway	Field	Grid F7	Air	Outdoor	Personal	Field Sample	N/A	77	9/28/2004	< 0.035																			101548
FL-00946	Water Hose Operator	KDC Flyway	Field	Grid F7	Air	Outdoor	Personal	Field Sample	N/A	609	9/28/2004	< 0.004																			101549
FL-00948		KDC Flyway	Field	North perimeter	Air	Outdoor	Stationary	Field Sample	Pre	1304	9/29/2004			0	0	0.00454	< 0.00454	0	0	0.00454	< 0.00454	0	0	0.00454	< 0.00454	0	0	0	< 0.00450		101550
FL-00949		KDC Flyway	Field	West perimeter	Air	Outdoor	Stationary	Field Sample	Pre	1304	9/29/2004			0	0	0.00454	< 0.00454	0	0	0.00454	< 0.00454	0	0	0.00454	< 0.00454	0	0	0	< 0.00450		101551
FL-00950		KDC Flyway	Field	South of property near private housing	Air	Outdoor	Stationary	Field Sample	Pre	1362	9/29/2004			0	0	0.00435	< 0.00435	0	0	0.00435	< 0.00435	0	0	0.00435	< 0.00435	0	0	0	< 0.00430	101704	
FL-00951		KDC Flyway	Field	East perimeter	Air	Outdoor	Stationary	Field Sample	Pre	1298	9/29/2004			0	0	0.00456	< 0.00456	0	0	0.00456	< 0.00456	0	0	0.00456	< 0.00456	0	0	0	< 0.00460	101705	
FL-00952		KDC Flyway	Field	South perimeter north of office trailer	Air	Outdoor	Stationary	Field Sample	Pre	1360	9/29/2004			0	0	0.00436	< 0.00436	0	0	0.00436	< 0.00436	0	0	0.00436	< 0.00436	0	0	0	< 0.00440	101706	
FL-00954	Excavator Operator	KDC Flyway	Field	Grid F7, G6 & G7	Air	Outdoor	Personal	Field Sample	N/A	552	9/29/2004	0.14																		101707	
FL-00955	Excavator Operator	KDC Flyway	Field	Grid F7, G6 & G7	Air	Outdoor	Personal	Field Sample	N/A	76	9/29/2004	< 0.035																		101708	
FL-00956	Excavator Operator	KDC Flyway	Field	Grid F7, G6 & G7	Air	Outdoor	Personal	Field Sample	N/A	408	9/29/2004	0.019																		101709	
FL-00957	Water Hose Operator	KDC Flyway	Field	Grid F7, G6 & G7	Air	Outdoor	Personal	Field Sample	N/A	703	9/29/2004	0.016																		101710	
FL-00958	Water Hose Operator	KDC Flyway	Field	Grid F7, G6 & G7	Air	Outdoor	Personal	Field Sample	N/A	79	9/29/2004	0.037																			101552
FL-00959	Water Hose Operator	KDC Flyway	Field	Grid F7, G6 & G7	Air	Outdoor	Personal	Field Sample	N/A	506	9/29/2004	0.009																			101553
FL-00972		KDC Flyway	Field	North perimeter	Air	Outdoor	Stationary	Field Sample	Pre	1281	9/30/2004			0	0	0.00462	< 0.00462	0	0	0.00462	< 0.00462	0	0	0.00462	< 0.00462	0	0	0	< 0.00460		101554
FL-00973		KDC Flyway	Field	West perimeter	Air	Outdoor	Stationary	Field Sample	Pre	1247	9/30/2004			0	0	0.00475	< 0.00475	0	0	0.00475	< 0.00475	0	0	0.00475	< 0.00475	0	0	0	< 0.00470		101555
FL-00974		KDC Flyway	Field	South of property near private housing	Air	Outdoor	Stationary	Field Sample	Pre	1288	9/30/2004			0	0	0.00461	< 0.00461	0	0	0.00461	< 0.00461	0	0	0.00461	< 0.00461	0	0	0	< 0.00460		101556
FL-00975		KDC Flyway	Field	East perimeter	Air	Outdoor	Stationary	Field Sample	Pre	1284	9/30/2004			0	0	0.00461	< 0.00461	0	0	0.00461	< 0.00461	0	0	0.00461	< 0.00461	0	0	0	< 0.00460		101557
FL-00976		KDC Flyway	Field	South perimeter north of office trailer	Air	Outdoor	Stationary	Field Sample	Pre	1298	9/30/2004			0	0	0.00457	< 0.00457	0	0	0.00457	< 0.00457	0	0	0.00457	< 0.00457	0	0	0	< 0.00460	100888	
FL-00978	Excavator Operator	KDC Flyway	Field	Grid G6, D7 & E7	Air	Outdoor	Personal	Field Sample	N/A	570	9/30/2004	0.37																		100889	
FL-00979	Excavator Operator	KDC Flyway	Field	Grid G6, D7 & E7	Air	Outdoor	Personal	Field Sample	N/A	100	9/30/2004	0.037																		100890	
FL-00980	Excavator Operator	KDC Flyway	Field	Grid G6, D7 & E7	Air	Outdoor	Personal	Field Sample	N/A	472	9/30/2004	0.014																		100891	
FL-00981	Water Hose Operator	KDC Flyway	Field	Grids G6, E7 & D7	Air	Outdoor	Personal	Field Sample	N/A	684	9/30/2004	0.079																		100892	
FL-00982	Water Hose Operator	KDC Flyway	Field	Grids G6, E7 & D7	Air	Outdoor	Personal	Field Sample	N/A	101	9/30/2004	< 0.027																		100893	
FL-00983	Water Hose Operator	KDC Flyway	Field	Grids G6, E7 & D7	Air	Outdoor	Personal	Field Sample	N/A	571	9/30/2004	0.011																		100894	
FL-00990		KDC Flyway	Field	North perimeter	Air	Outdoor	Stationary	Field Sample	Pre	1218	10/1/2004			0	0	0.00486	< 0.00486	0	0	0.00486	< 0.00486	0	0	0.00486	< 0.00486	0	0	0	< 0.00490		101558
FL-00991		KDC Flyway	Field	West perimeter	Air	Outdoor	Stationary	Field Sample	Pre	1220	10/1/2004			0	0	0.00485	< 0.00485	0	0	0.00485	< 0.00485	0	0	0.00485	< 0.00485	0	0	0	< 0.00490		101559
FL-00992		KDC Flyway	Field	South of property near private housing	Air	Outdoor	Stationary	Field Sample	Pre	1296	10/1/2004			0	0	0.00457	< 0.00457	0	0	0.00457	< 0.00457	0	0	0.00457	< 0.00457	0	0	0	< 0.00460		101560
FL-00993		KDC Flyway	Field	East perimeter	Air	Outdoor	Stationary	Field Sample	Pre	1254	10/1/2004			0	0	0.00472	< 0.00472	0	0	0.00472	< 0.00472	0	0	0.00472	< 0.00472	0	0	0	< 0.00470		101561
FL-00994		KDC Flyway	Field	South perimeter north of office trailer	Air	Outdoor	Stationary	Field Sample	Pre	1296	10/1/2004			0	1	0.00457	0.00457	0	0	0.00457	< 0.00457	0	0	0.00457	< 0.00457	0	1	0	0.00457		101562
FL-00996	Truck Operator	KDC Flyway	Field	Grid D7	Air	Outdoor	Personal	Field Sample	N/A	496	10/1/2004	0.15																			101563
FL-00997	Truck Operator	KDC Flyway	Field	Grid D7	Air	Outdoor	Personal	Field Sample	N/A	46	10/1/2004	0.1																		101499	
FL-00998	Truck Operator	KDC Flyway	Field	Grid D7	Air	Outdoor	Personal	Field Sample	N/A	480	10/1/2004	0.2																		101500	
FL-00999	Decon Operator	KDC Flyway	Field	Grids D7	Air	Outdoor	Personal	Field Sample	N/A	636	10/1/2004	0.032																		101501	
FL-01000	Decon Operator	KDC Flyway	Field	Grids D7	Air	Outdoor	Personal	Field Sample	N/A	86	10/1/2004	0.08																		101502	
FL-01001	Decon Operator	KDC Flyway	Field	Grids D7	Air	Outdoor	Personal	Field Sample	N/A	585	10/1/2004	0.021																		101503	
FL-01004		KDC Flyway	Field	North perimeter	Air	Outdoor	Stationary	Field Sample	Pre	1247	10/4/2004			0	0	0.00475	< 0.00475	0	0	0.00475	< 0.00475	0	0	0.00475	< 0.00475	0	0	0	< 0.00470	101504	
FL-01005		KDC Flyway	Field	West perimeter	Air	Outdoor	Stationary	Field Sample	Pre	1247	10/4/2004			0	0	0.00475	< 0.00475	0	0	0.00475	< 0.00475	0	0	0.00475	< 0.00475	0	0	0	< 0.00470	101505	
FL-01006		KDC Flyway	Field	South of property near private housing	Air	Outdoor	Stationary	Field Sample	Pre	1342	10/4/2004			0	0	0.00441	< 0.00441	0	0	0.00441	< 0.00441	0	0	0.00441	< 0.00441	0	0	0	< 0.00440		101564
FL-01007		KDC Flyway	Field	East perimeter	Air	Outdoor	Stationary	Field Sample	Pre	1243	10/4/2004			0	0	0.00477	< 0.00477	0	0	0.00477	< 0.00477	0	0	0.00477	< 0.00477	0	0	0	< 0.00480		101565
FL-01008		KDC Flyway	Field	South perimeter north of office trailer	Air	Outdoor	Stationary	Field Sample	Pre	1344	10/4/2004			0	0	0.00441	< 0.00441	0	0	0.00441	< 0.00441	0	0	0.00441	< 0.00441	0	0	0	< 0.00440		101566
FL-01010	Excavator Operator	KDC Flyway	Field	Grid D7 & E7	Air	Outdoor	Personal	Field Sample	N/A	554	10/4/2004	0.013																			101567
FL-01011	Excavator Operator	KDC Flyway	Field	Grid D7 & E7	Air	Outdoor	Personal	Field Sample	N/A	74	10/4/2004	0.04																			101568
FL-01012	Excavator Operator	KDC Flyway	Field	Grid D7 & E7	Air	Outdoor	Personal	Field Sample	N/A	504	10/4/2004	0.015																			101569
FL-01013	Water Hose Operator	KDC Flyway	Field	Grids D7 & E7	Air	Outdoor	Personal	Field Sample	N/A	646	10/4/2004	0.008																		101506	
FL-01014	Water Hose Operator	KDC Flyway	Field	Grids D7 & E7	Air	Outdoor	Personal	Field Sample	N/A	82	10/4/2004	< 0.033																		101507	
FL-01015	Water Hose Operator	KDC Flyway	Field	Grids D7 & E7	Air	Outdoor	Personal	Field Sample	N/A	600	10/4/2004	0.018																		101508	
FL-01022		KDC Flyway	Field	North perimeter	Air	Outdoor	Stationary	Field Sample	Pre	1298	10/5/2004			0	0	0.00456	< 0.00456	0	0	0.00456	< 0.00456	0	0	0.00456	< 0.00456	0	0	0	< 0.00460	101509	
FL-01023		KDC Flyway	Field	West perimeter	Air	Outdoor	Stationary	Field Sample	Pre	1294	10/5/2004			0	0	0.00458	< 0.00458	0	0	0.00458	< 0.00458	0	0	0.00458	< 0.00458	0	0	0	< 0.00460	101510	
FL-01024		KDC Flyway	Field	South of property near private housing	Air	Outdoor	Stationary	Field Sample	Pre	1391	10/5/2004			0	0	0.00426	< 0.00426	0	0	0.00426	< 0.00426	0	0	0.00426	< 0.00426	0	0	0	< 0.00430	101511	
FL-01025		KDC Flyway	Field	East perimeter	Air	Outdoor	Stationary	Field Sample	Pre	1355	10/5/2004			0	0	0.00437	< 0.00437	0	0	0.00437	< 0.00437	0	0	0.00437	< 0.00437	0	0	0	< 0.00440	101512	
FL-01026		KDC Flyway	Field	South perimeter north of office trailer	Air	Outdoor	Stationary	Field Sample	Pre	1324	10/5/2004			0	1	0.00447	0.00447	0	0	0.00447	< 0.00447	0	0	0.00447	< 0.00447	0	1	0	0.00447		101570
FL-01028	Excavator Operator	KDC Flyway	Field	Grid G7	Air	Outdoor	Personal	Field Sample	N/A	576	10/5/2004	0.026																			101571
FL-01029	Excavator Operator	KDC Flyway	Field	Grid G7	Air	Outdoor	Personal	Field Sample	N/A	84	10/5/2004	0.058																			101572
FL-01030	Excavator Operator	KDC Flyway	Field	Grid G7	Air	Outdoor	Personal	Field Sample	N/A	496	10/5/2004	0.025																			101573
FL-01031	Water Hose Operator	KDC Flyway	Field	Grids G7	Air	Outdoor	Personal	Field Sample	N/A	713	10/5/2004	0.019																			128031
FL-01032	Water Hose Operator	KDC Flyway	Field	Grids G7	Air	Outdoor	Personal	Field Sample	N/A	82	10/5/2004	0.048																			101575
FL-01033	Water Hose Operator	KDC Flyway	Field	Grid G7	Air	Outdoor	Personal	Field Sample	N/A	595	10/5/2004	0.015																			101514
FL-01039		KDC Flyway	Field	North perimeter	Air	Outdoor	Stationary	Field Sample	Pre	1260	10/6/2004			0	0	0.00470	< 0.00470	0	0	0.00470	< 0.00470	0	0	0.00470	< 0.00470	0	0	0	< 0.00470	101515	
FL-01040		KDC Flyway	Field	West perimeter	Air	Outdoor	Stationary	Field Sample	Pre	1256	10/6/2004			0	0	0.00472	< 0.00472	0	0	0.00472	< 0.00472	0	0	0.00472	< 0.00472	0	0	0	< 0.00470	101516	
FL-01041		KDC Flyway	Field	South of property near private housing	Air	Outdoor	Stationary	Field Sample	Pre	1318	10/6/2004			0	0	0.00449	< 0.00449	0	0	0.00449	< 0.00449	0	0	0.00449	< 0.00449	0	0	0	< 0.00450	101517	
FL-01042		KDC Flyway	Field	East perimeter	Air	Outdoor	Stationary	Field Sample	Pre	1260	10/6/2004			0	0	0.00470	< 0.00470	0	0	0.00470	< 0.00470	0	0	0.00470	< 0.00470	0	0	0	< 0.00470	101518	
FL-01043		KDC Flyway	Field	South perimeter north of office trailer	Air	Outdoor	Stationary	Field Sample	Pre	1290	10/6/2004			0	0	0.00459	< 0.00459	0	0	0.00459	< 0.00459	0	0	0.00459	< 0.00459	0	0	0	< 0.00460	101519	
FL-01045	Excavator Operator	KDC Flyway	Field	Grids E6 & F6 & G6	Air	Outdoor	Personal	Field Sample	N/A	588	10/6/2004	0.013																			101577
FL-01046	Excavator Operator	KDC Flyway	Field	Grids E6 & G6 & G6	Air	Outdoor	Personal	Field Sample	N/A	68	10/6/2004	< 0.04																			101578
FL-01047	Excavator Operator	KDC Flyway	Field	Grids E6 & F6 & G6	Air	Outdoor	Personal	Field Sample	N/A	499	10/6/2004	0.027																			101579
FL-01048	Water Hose Operator	KDC Flyway	Field	Grids E6, F6 & G6	Air	Outdoor	Personal	Field Sample	N/A	689	10/6/2004	0.011																			101580
FL-01049	Water Hose Operator	KDC Flyway	Field	Grids E6, F6 & G6	Air	Outdoor	Personal	Field Sample	N/A	67	10/6/2004	< 0.04																			101581
FL-01050	Water Hose Operator	KDC Flyway	Field	Grids E6, f6, & G6	Air	Outdoor	Personal	Field Sample	N/A	610	10/6/2004	0.007																			101582
FL-01056		KDC Flyway	Field	North perimeter	Air	Outdoor	Stationary	Field Sample	Pre	1320	10/7/2004			0	0	0.00449	< 0.00449	0	0	0.00449	< 0.00449	0	0	0.00449	< 0.00449	0	0	0	< 0.00450	101713	
FL-01057		KDC Flyway	Field	West perimeter	Air	Outdoor	Stationary	Field Sample	Pre	1289	10/7/2004			0	0	0.00460	< 0.00460	0	0	0.00460	< 0.00460	0	0	0.00460	< 0.00460	0	0	0	< 0.00460	101714	
FL-01058		KDC Flyway	Field	South of property near private housing	Air	Outdoor	Stationary	Field Sample	Pre	1314	10/7/2004			0	0	0.00451	< 0.00451	0	0	0.00451	< 0.00451	0	0	0.00451	< 0.00451	0	0	0	< 0.00450	101715	
FL-01059		KDC Flyway	Field	East perimeter	Air	Outdoor	Stationary	Field Sample	Pre	1287	10/7/2004			0	0	0.00460	< 0.00460	0	0	0.00460	< 0.00460	0	0	0.00460	< 0.00460	0	0	0	< 0.00460	101711	102132
FL-01060		KDC Flyway	Field	South perimeter north of office trailer	Air	Outdoor	Stationary	Field Sample	Pre	1320	10/7/2004			0	0	0.00449	< 0.00449	0	0	0.00449	< 0.00449	0	0	0.00449	< 0.00449	0	0	0	< 0.00450	101717	
FL-01062	Excavator Operator	KDC Flyway	Field	Grid E6	Air	Outdoor	Personal	Field Sample	N/A	566	10/7/2004	0.01																		101712	102190
FL-01063	Excavator Operator	KDC Flyway	Field	Grid E6	Air	Outdoor	Personal	Field Sample	N/A	66	10/7/2004	< 0.041																		101719	
FL-01064	Excavator Operator	KDC Flyway	Field	Grid E6	Air	Outdoor	Personal	Field Sample	N/A	506	10/7/2004	< 0.005																			101698
FL-01065	Water Hose Operator	KDC Flyway	Field	Grids E6	Air	Outdoor	Personal	Field Sample	N/A	682	10/7/2004	< 0.004																			101699
FL-01066	Water Hose Operator	KDC Flyway	Field	Grids E6	Air	Outdoor	Personal	Field Sample	N/A	62	10/7/2004	< 0.043																			101700
FL-01067	Water Hose Operator	KDC Flyway	Field	Grids E6	Air	Outdoor	Personal	Field Sample	N/A	595	10/7/2004	0.011																			101701
FL-01069		KDC Flyway	Field	North perimeter	Air	Outdoor	Stationary	Field Sample	Pre	1313	10/8/2004			0	0	0.00451	< 0.00451	0	0	0.00451	< 0.00451	0	0	0.00451	< 0.00451	0	0	0	< 0.00450		101702
FL-01070		KDC Flyway	Field	West perimeter	Air	Outdoor	Stationary	Field Sample	Pre	1310	10/8/2004			0	0	0.00452	< 0.00452	0	0	0.00452	< 0.00452	0	0	0.00452	< 0.00452	0	0	0	< 0.00450		101703
FL-01071		KDC Flyway	Field	South of property near private housing	Air	Outdoor	Stationary	Field Sample	Pre	1348	10/8/2004			0	0	0.00439	< 0.00439	0	0	0.00439	< 0.00439	0	0	0.00439	< 0.00439	0	0	0	< 0.00440	103606	
FL-01072		KDC Flyway	Field	East perimeter	Air	Outdoor	Stationary	Field Sample	Pre	1317	10/8/2004			0	0	0.00450	< 0.00450	0	0	0.00450	< 0.00450	0	0	0.00450	< 0.00450	0	0	0	< 0.00450	103607	
FL-01073		KDC Flyway	Field	South perimeter north of office trailer	Air	Outdoor	Stationary	Field Sample	Pre	1317	10/8/2004			0	1	0.00450	0.00450	0	0	0.00450	< 0.00450	0	0	0.00450	< 0.00450	0	1	0	0.00450	103608	
FL-01076	Truck Operator	KDC Flyway	Field	Grid E-6	Air	Outdoor	Personal	Field Sample	N/A	586

													PCM (METHOD - NIOSH 7400)	AHERA / ASTM 5755																		
															Poisson Concentration Confidence Interval (90% Confidence Interval on Concentration)		Libby Amphiboles (LA)				Chrysotile (C)				Other Amphiboles (OA)				Total Asbestos			
Sample ID	Task	Property Group (Location)	Sample Group	Location Description (Sub Location)	Media Type	Matrix	Sample Type	Category	Pre Post Clear	Vol (air=L)/ Area (dust=cm²)	Sample Date	Fibers/CC	Filter Status Non Analyzed	Lower Bound	Upper Bound	S<5u	S>5u	Analytical Sensitivity (Air = S/cc) or (Dust = S/cm²)	Asb conc (Air = S/cc) or (Dust = S/cm²)	S<5u	S>5u	Analytical Sensitivity (Air = S/cc) or (Dust = S/cm²)	Asb conc (Air = S/cc) or (Dust = S/cm²)	S<5u	S>5u	Analytical Sensitivity (Air = S/cc) or (Dust = S/cm²)	Asb conc (Air = S/cc) or (Dust = S/cm²)	Asbestos Type Identified	S<5u	S>5u	Asb conc (Air = S/cc) or (Dust = S/cm²)
FL-01099		KDC Flyway	Field	East perimeter	Air	Outdoor	Stationary	Field Sample	Pre	1329	10/11/2004			0	0	0.00446	< 0.00446	0	0	0.00446	< 0.00446	0	0	0.00446	< 0.00446	0	0	0	< 0.00450	101728	
FL-01100		KDC Flyway	Field	South perimeter North of office trailer	Air	Outdoor	Stationary	Field Sample	Pre	1353	10/11/2004			0	0	0.00438	< 0.00438	0	0	0.00438	< 0.00438	0	0	0.00438	< 0.00438	0	0	0	< 0.00440	101729	
FL-01102	Excavator Operator	KDC Flyway	Field	Grid D-6	Air	Outdoor	Personal	Field Sample	N/A	601	10/11/2004	0.009																		101730	
FL-01103	Excavator Operator	KDC Flyway	Field	Grid D-6	Air	Outdoor	Personal	Field Sample	N/A	70	10/11/2004	< 0.038																		101731	
FL-01104	Excavator Operator	KDC Flyway	Field	Grid D-6	Air	Outdoor	Personal	Field Sample	N/A	520	10/11/2004	0.031																		101732	
FL-01105	Water Hose Operator	KDC Flyway	Field	Grid D-6	Air	Outdoor	Personal	Field Sample	N/A	698	10/11/2004	0.08		1	1	0.05709	0.11417	0	0	0.05709	< 0.05709	0	0	0.05709	< 0.05709	1	1	0.11417		102655	
FL-01106	Water Hose Operator	KDC Flyway	Field	Grid D-6	Air	Outdoor	Personal	Field Sample	N/A	77	10/11/2004	< 0.035																		101734	
FL-01107	Water Hose Operator	KDC Flyway	Field	Grid D-6	Air	Outdoor	Personal	Field Sample	N/A	619	10/11/2004	0.14		2	0	0.06437	0.12874	0	0	0.06437	< 0.06437	0	0	0.06437	< 0.06437	2	0	0.12874		101847	
FL-01117		KDC Flyway	Field	North perimeter	Air	Outdoor	Stationary	Field Sample	Pre	1294	10/12/2004			0	0	0.00458	< 0.00458	0	0	0.00458	< 0.00458	0	0	0.00458	< 0.00458	0	0	< 0.00460		101848	
FL-01118		KDC Flyway	Field	West perimeter	Air	Outdoor	Stationary	Field Sample	Pre	1292	10/12/2004			0	0	0.00458	< 0.00458	0	0	0.00458	< 0.00458	0	0	0.00458	< 0.00458	0	0	< 0.00460		101849	
FL-01119		KDC Flyway	Field	South of property near private housing	Air	Outdoor	Stationary	Field Sample	Pre	1351	10/12/2004			0	0	0.00438	< 0.00438	0	0	0.00438	< 0.00438	0	0	0.00438	< 0.00438	0	0	< 0.00440		101850	
FL-01120		KDC Flyway	Field	East perimeter	Air	Outdoor	Stationary	Field Sample	Pre	1324	10/12/2004			0	0	0.00447	< 0.00447	0	0	0.00447	< 0.00447	0	0	0.00447	< 0.00447	0	0	< 0.00450		101851	
FL-01121		KDC Flyway	Field	South perimeter north of office trailer	Air	Outdoor	Stationary	Field Sample	Pre	1351	10/12/2004			0	0	0.00438	< 0.00438	0	0	0.00438	< 0.00438	0	0	0.00438	< 0.00438	0	0	< 0.00440		101852	
FL-01123	Excavator Operator	KDC Flyway	Field	Grid D-6	Air	Outdoor	Personal	Field Sample	N/A	562	10/12/2004	0.02																		101853	
FL-01124	Excavator Operator	KDC Flyway	Field	Grid D-6	Air	Outdoor	Personal	Field Sample	N/A	70	10/12/2004	< 0.038																		101854	
FL-01125	Excavator Operator	KDC Flyway	Field	Grid D-6	Air	Outdoor	Personal	Field Sample	N/A	522	10/12/2004	0.01																		101855	
FL-01127	Water Hose Operator	KDC Flyway	Field	Grid D-6	Air	Outdoor	Personal	Field Sample	N/A	82	10/12/2004	0.048																		101856	
FL-01131		KDC Flyway	Field	North perimeter	Air	Outdoor	Stationary	Field Sample	Pre	1229	10/13/2004			0	0	0.00482	< 0.00482	0	0	0.00482	< 0.00482	0	0	0.00482	< 0.00482	0	0	< 0.00480		101857	
FL-01132		KDC Flyway	Field	West perimeter	Air	Outdoor	Stationary	Field Sample	Pre	1229	10/13/2004			0	0	0.00482	< 0.00482	0	0	0.00482	< 0.00482	0	0	0.00482	< 0.00482	0	0	< 0.00480		101858	
FL-01133		KDC Flyway	Field	South of property near private housing	Air	Outdoor	Stationary	Field Sample	Pre	1276	10/13/2004			0	0	0.00464	< 0.00464	0	0	0.00464	< 0.00464	0	0	0.00464	< 0.00464	0	0	< 0.00460	102148		
FL-01134		KDC Flyway	Field	East perimeter	Air	Outdoor	Stationary	Field Sample	Pre	1222	10/13/2004			0	0	0.00485	< 0.00485	0	0	0.00485	< 0.00485	0	0	0.00485	< 0.00485	0	0	< 0.00480	102149	103423	
FL-01135		KDC Flyway	Field	South perimeter north of office trailer	Air	Outdoor	Stationary	Field Sample	Pre	1278	10/13/2004			0	0	0.00463	< 0.00463	0	0	0.00463	< 0.00463	0	0	0.00463	< 0.00463	0	0	< 0.00460	102150	103425	
FL-01137	Excavator Operator	KDC Flyway	Field	Grid D-6 & D-7	Air	Outdoor	Personal	Field Sample	N/A	552	10/13/2004	0.017																		101859	
FL-01138	Excavator Operator	KDC Flyway	Field	Grid D-6 & D-7	Air	Outdoor	Personal	Field Sample	N/A	68	10/13/2004	< 0.04																		101860	
FL-01139	Excavator Operator	KDC Flyway	Field	Grid D-6 & D-7	Air	Outdoor	Personal	Field Sample	N/A	506	10/13/2004	< 0.005																		101861	
FL-01140	Water Hose Operator	KDC Flyway	Field	Grid D-6 & D-7	Air	Outdoor	Personal	Field Sample	N/A	658	10/13/2004	0.008																		101862	
FL-01141	Water Hose Operator	KDC Flyway	Field	Grid D-6 & D-7	Air	Outdoor	Personal	Field Sample	N/A	84	10/13/2004	< 0.032																		101863	
FL-01142	Water Hose Operator	KDC Flyway	Field	Grid D-6 & D-7	Air	Outdoor	Personal	Field Sample	N/A	605	10/13/2004	0.26																		101864	
FL-01144		KDC Flyway	Field	North perimeter	Air	Outdoor	Stationary	Field Sample	Pre	1294	10/14/2004			0	0	0.00458	< 0.00458	0	0	0.00458	< 0.00458	0	0	0.00458	< 0.00458	0	0	< 0.00460	102656		
FL-01145		KDC Flyway	Field	West perimeter	Air	Outdoor	Stationary	Field Sample	Pre	1296	10/14/2004			0	0	0.00457	< 0.00457	0	0	0.00457	< 0.00457	0	0	0.00457	< 0.00457	0	0	< 0.00460	102657		
FL-01146		KDC Flyway	Field	South of property near private housing	Air	Outdoor	Stationary	Field Sample	Pre	1329	10/14/2004			0	0	0.00446	< 0.00446	0	0	0.00446	< 0.00446	0	0	0.00446	< 0.00446	0	0	< 0.00450	102658		
FL-01147		KDC Flyway	Field	East perimeter	Air	Outdoor	Stationary	Field Sample	Pre	1296	10/14/2004			0	0	0.00457	< 0.00457	0	0	0.00457	< 0.00457	0	0	0.00457	< 0.00457	0	0	< 0.00460	102659		
FL-01148		KDC Flyway	Field	South perimeter north of office trailer	Air	Outdoor	Stationary	Field Sample	Pre	1333	10/14/2004			0	0	0.00444	< 0.00444	0	0	0.00444	< 0.00444	0	0	0.00444	< 0.00444	0	0	< 0.00440	102660		
FL-01162		KDC Flyway	Field	North perimeter	Air	Outdoor	Stationary	Field Sample	Pre	1290	10/15/2004			0	0	0.00459	< 0.00459	0	0	0.00459	< 0.00459	0	0	0.00459	< 0.00459	0	0	< 0.00460	102661		
FL-01163		KDC Flyway	Field	West perimeter	Air	Outdoor	Stationary	Field Sample	Pre	1262	10/15/2004			0	0	0.00469	< 0.00469	0	0	0.00469	< 0.00469	0	0	0.00469	< 0.00469	0	0	< 0.00470	102662		
FL-01164		KDC Flyway	Field	South of property near private housing	Air	Outdoor	Stationary	Field Sample	Clear	1366	10/15/2004			0	0	0.00434	< 0.00434	0	0	0.00434	< 0.00434	0	0	0.00434	< 0.00434	0	0	< 0.00430		102135	
FL-01165		KDC Flyway	Field	East perimeter	Air	Outdoor	Stationary	Field Sample	Pre	1281	10/15/2004			0	0	0.00462	< 0.00462	0	0	0.00462	< 0.00462	0	0	0.00462	< 0.00462	0	0	< 0.00460		102136	
FL-01166		KDC Flyway	Field	South perimeter north of office trailer	Air	Outdoor	Stationary	Field Sample	Pre	1277	10/15/2004			0	0	0.00464	< 0.00464	0	0	0.00464	< 0.00464	0	0	0.00464	< 0.00464	0	0	< 0.00460		102137	
FL-01168	Truck Operator	KDC Flyway	Field	Grid D-6 & I6	Air	Outdoor	Personal	Field Sample	N/A	502	10/15/2004	0.06																		102138	
FL-01171	Decon Operator	KDC Flyway	Field	Grid D-6 & I6	Air	Outdoor	Personal	Field Sample	N/A	641	10/15/2004	0.11		4	3	0.06216	0.43514	0	0	0.06216	< 0.06216	0	0	0.06216	< 0.06216	4	3	0.43514		102139	
FL-01173	Decon Operator	KDC Flyway	Field	Grid D-6 & I6	Air	Outdoor	Personal	Field Sample	N/A	626	10/15/2004	0.017		1	2	0.06365	0.19096	0	0	0.06365	< 0.06365	0	0	0.06365	< 0.06365	1	2	0.19096		102140	
FL-01175		KDC Flyway	Field	North perimeter	Air	Outdoor	Stationary	Field Sample	Pre	1247	10/18/2004			0	0	0.00475	< 0.00475	0	0	0.00475	< 0.00475	0	0	0.00475	< 0.00475	0	0	< 0.00470	101873		
FL-01176		KDC Flyway	Field	West perimeter	Air	Outdoor	Stationary	Field Sample	Pre	1218	10/18/2004			0	0	0.00486	< 0.00486	0	0	0.00486	< 0.00486	0	0	0.00486	< 0.00486	0	0	< 0.00490	101874		
FL-01177		KDC Flyway	Field	South of property near private housing	Air	Outdoor	Stationary	Field Sample	Pre	1272	10/18/2004			0	0	0.00466	< 0.00466	0	0	0.00466	< 0.00466	0	0	0.00466	< 0.00466	0	0	< 0.00470	101875		
FL-01178		KDC Flyway	Field	East perimeter	Air	Outdoor	Stationary	Field Sample	Pre	1216	10/18/2004			0	0	0.00487	< 0.00487	0	0	0.00487	< 0.00487	0	0	0.00487	< 0.00487	0	0	< 0.00490	101876		
FL-01179		KDC Flyway	Field	South perimeter north of office trailer	Air	Outdoor	Stationary	Field Sample	Pre	1278	10/18/2004			0	0	0.00463	< 0.00463	0	0	0.00463	< 0.00463	0	0	0.00463	< 0.00463	0	0	< 0.00460	101877		
FL-01181	Excavator Operator	KDC Flyway	Field	Grid I6-G-4	Air	Outdoor	Personal	Field Sample	N/A	558	10/18/2004	0.013																	101878		
FL-01182	Excavator Operator	KDC Flyway	Field	Grid I-6 & G-4	Air	Outdoor	Personal	Field Sample	N/A	82	10/18/2004	0.036																	101879		
FL-01183	Excavator Operator	KDC Flyway	Field	Grid I-6 & G-4	Air	Outdoor	Personal	Field Sample	N/A	488	10/18/2004	0.008																		102193	
FL-01184	Water Hose Operator	KDC Flyway	Field	Grid I-6 & G-4	Air	Outdoor	Personal	Field Sample	N/A	619	10/18/2004	0.008																		102194	
FL-01185	Water Hose Operator	KDC Flyway	Field	Grid I-6 & G-4	Air	Outdoor	Personal	Field Sample	N/A	91	10/18/2004	< 0.03																		102195	
FL-01186	Water Hose Operator	KDC Flyway	Field	Grid I-6 & G-4	Air	Outdoor	Personal	Field Sample	N/A	586	10/18/2004	0.018																		102196	
FL-01194		KDC Flyway	Field	North perimeter	Air	Outdoor	Stationary	Field Sample	Pre	1292	10/19/2004			0	0	0.00458	< 0.00458	0	0	0.00458	< 0.00458	0	0	0.00458	< 0.00458	0	0	< 0.00460		102197	
FL-01195		KDC Flyway	Field	West perimeter	Air	Outdoor	Stationary	Field Sample	Pre	1289	10/19/2004			0	0	0.00460	< 0.00460	0	0	0.00460	< 0.00460	0	0	0.00460	< 0.00460	0	0	< 0.00460	102198		
FL-01196		KDC Flyway	Field	South of property near private housing	Air	Outdoor	Stationary	Field Sample	Pre	1324	10/19/2004			0	0	0.00447	< 0.00447	0	0	0.00447	< 0.00447	0	0	0.00447	< 0.00447	0	0	< 0.00450	102258		
FL-01197		KDC Flyway	Field	East perimeter	Air	Outdoor	Stationary	Field Sample	Pre	1322	10/19/2004			0	0	0.00448	< 0.00448	0	0	0.00448	< 0.00448	0	0	0.00448	< 0.00448	0	0	< 0.00450	102259		
FL-01198		KDC Flyway	Field	South perimeter north of office trailer	Air	Outdoor	Stationary	Field Sample	Pre	1314	10/19/2004			0	0	0.00451	< 0.00451	0	0	0.00451	< 0.00451	0	0	0.00451	< 0.00451	0	0	< 0.00450	102260		
FL-01200	Excavator Operator	KDC Flyway	Field	Grid G-4 & G-5	Air	Outdoor	Personal	Field Sample	N/A	396	10/19/2004	< 0.007																	102261		
FL-01201	Excavator Operator	KDC Flyway	Field	Grid G-4 & G-5	Air	Outdoor	Personal	Field Sample	N/A	92	10/19/2004	< 0.029																	102262		
FL-01202	Excavator Operator	KDC Flyway	Field	Grid G-4 & G-5	Air	Outdoor	Personal	Field Sample	N/A	584	10/19/2004	0.005																	102263		
FL-01203	Water Hose Operator	KDC Flyway	Field	Grid G-4 & G-5	Air	Outdoor	Personal	Field Sample	N/A	473	10/19/2004	0.051																	102264		
FL-01204	Water Hose Operator	KDC Flyway	Field	Grid G-4 & G-5	Air	Outdoor	Personal	Field Sample	N/A	122	10/19/2004	0.05																	102265		
FL-01205	Water Hose Operator	KDC Flyway	Field	Grid G-4 & G-5	Air	Outdoor	Personal	Field Sample	N/A	629	10/19/2004	0.023																		102199	
FL-01221		KDC Flyway	Field	North perimeter	Air	Outdoor	Stationary	Field Sample	Pre	1256	10/20/2004			0	0	0.00472	< 0.00472	0	0	0.00472	< 0.00472	0	0	0.00472	< 0.00472	0	0	< 0.00470		102200	
FL-01222		KDC Flyway	Field	West perimeter	Air	Outdoor	Stationary	Field Sample	Pre	1258	10/20/2004			0	0	0.00471	< 0.00471	0	0	0.00471	< 0.00471	0	0	0.00471	< 0.00471	0	0	< 0.00470		102201	
FL-01223		KDC Flyway	Field	South of property near private housing	Air	Outdoor	Stationary	Field Sample	Pre	1288	10/20/2004			0	0	0.00461	< 0.00461	0	0	0.00461	< 0.00461	0	0	0.00461	< 0.00461	0	0	< 0.00460		102202	
FL-01224		KDC Flyway	Field	East perimeter	Air	Outdoor	Stationary	Field Sample	Pre	1260	10/20/2004			0	0	0.00470	< 0.00470	0	0	0.00470	< 0.00470	0	0	0.00470	< 0.00470	0	0	< 0.00470		102204	
FL-01225		KDC Flyway	Field	South perimeter north of office trailer	Air	Outdoor	Stationary	Field Sample	Pre	1292	10/20/2004			0	0	0.00458	< 0.00458	0	0	0.00458	< 0.00458	0	0	0.00458	< 0.00458	0	0	< 0.00460		102205	
FL-01228	Excavator Operator	KDC Flyway	Field	Road	Air	Outdoor	Personal	Field Sample	N/A	460	10/20/2004	0.014																	102267		
FL-01229	Excavator Operator	KDC Flyway	Field	Road	Air	Outdoor	Personal	Field Sample	N/A	100	10/20/2004	< 0.027																	102268		
FL-01230	Excavator Operator	KDC Flyway	Field	Road	Air	Outdoor	Personal	Field Sample	N/A	534	10/20/2004	0.008																	102269		
FL-01231	Water Hose Operator	KDC Flyway	Field	Road	Air	Outdoor	Personal	Field Sample	N/A	552	10/20/2004	0.023																	102270		
FL-01232	Water Hose Operator	KDC Flyway	Field	Road	Air	Outdoor	Personal	Field Sample	N/A	101	10/20/2004	0.051																	102271		
FL-01233	Water Hose Operator	KDC Flyway	Field	Road	Air	Outdoor	Personal	Field Sample	N/A	607	10/20/2004	0.017																	102272		
FL-01236		KDC Flyway	Field	North perimeter	Air	Outdoor	Stationary	Field Sample	Pre	1281	10/21/2004			0	0	0.00462	< 0.00462	0	0	0.00462	< 0.00462	0	0	0.00462	< 0.00462	0	0	< 0.00460	102273		
FL-01237		KDC Flyway	Field	West perimeter	Air	Outdoor	Stationary	Field Sample	Pre	1281	10/21/2004			0	0	0.00462	< 0.00462	0	0	0.00462	< 0.00462	0	0	0.00462	< 0.00462	0	0	< 0.00460		102896	
FL-01238		KDC Flyway	Field	South of property near private housing	Air	Outdoor	Stationary	Field Sample	Pre	1316	10/21/2004			0	0	0.00450	< 0.00450	0	0	0.00450	< 0.00450	0	0	0.00450	< 0.00450	0	0	< 0.00450		102898	
FL-01239		KDC Flyway	Field	East perimeter	Air	Outdoor	Stationary	Field Sample	Pre	1281	10/21/2004			0	0	0.00462	< 0.00462	0	0	0.00462	< 0.00462	0	0	0.00462	< 0.00462	0	0	< 0.00460		102899	
FL-01240		KDC Flyway	Field	South perimeter North of office trailer	Air	Outdoor	Stationary	Field Sample	Pre	1320	10/21/2004			0	0	0.00449	< 0.00449	0	0	0.00449	< 0.00449	0	0	0.00449	< 0.00449	0	0	< 0.00450		102900	
FL-01242	Excavator Operator	KDC Flyway	Field	Road J5 & J6	Air	Outdoor	Personal	Field Sample	N/A	462	10/21/2004	0.007																		102901	
FL-01243	Excavator Operator	KDC Flyway	Field	road, J5 & J6	Air	Outdoor	Personal	Field Sample	N/A	88	10/21/2004	0.033																		102902	
FL-01244	Excavator Operator	KDC Flyway	Field	Road, J5 & J6	Air	Outdoor	Personal	Field Sample	N/A	590	10/21/2004	0.01																	102875		
FL-01245	Water Hose Operator	KDC Flyway	Field	Road, J5 & J6	Air	Outdoor	Personal	Field Sample	N/A	557	10/21/2004	0.01																	102876		
FL-01246	Water Hose Operator	KDC Flyway	Field	Road, J5 & J6	Air	Outdoor	Personal	Field Sample	N/A	86	10/21/2004	< 0.031																	102877		
FL-01247	Water Hose Operator	KDC Flyway	Field	Road, J5 & J6	Air	Outdoor	Personal	Field Sample	N/A	708	10/21/2004	0.021																		103428	
FL-01249		KDC Flyway	Field	North perimeter	Air	Outdoor	Stationary	Field Sample	Pre	1231	10/22/2004			0	0	0.00481	< 0.00481	0	0	0.00481	< 0.00481	0	0	0.00481	< 0.00481	0	0	< 0.00480		103429	
FL-01250		KDC Flyway	Field	West perimeter	Air	Outdoor	Stationary	Field Sample	Pre	1233	10/22/2004			0	0	0.00480	< 0.00480	0	0	0.00480	< 0.00480	0	0	0.00480	< 0.00480	0	0	< 0.00480		103430	
FL-01251		KDC Flyway	Field	South of property near private housing	Air	Outdoor	Stationary	Field Sample	Pre	1353	10/22/2004			0	0	0.00438	< 0.00438	0	0	0.00438	< 0.00438	0	0	0.00438	< 0.00438	0	0	< 0.00440		103431	
FL-01252		KDC Flyway	Field	East perimeter	Air	Outdoor	Stationary	Field Sample	Pre	1281	10/22/2004			0	0	0.00462	< 0.00462	0	0	0.00462	< 0.00462	0	0	0.00462	< 0.00462	0	0	< 0.00460		103432	
FL-01253		KDC Flyway	Field	South perimeter north of office trailer	Air	Outdoor	Stationary	Field Sample	Pre	1312	10/22/2004			0	0	0.00451	< 0.00451	0	0	0.00451	< 0.00451	0	0	0.00451	< 0.00451	0	0	< 0.00450		103433	
FL-01259	Decon Operator	KDC Flyway	Field	Road	Air	Outdoor	Personal	Field Sample	N/A	86	10/22/2004	0.16																	103462		
FL-01260	Decon Operator	KDC Flyway	Field	Road	Air	Outdoor	Personal	Field Sample	N/A	581	10/22/2004	0.013																	103463		
FL-01269		KDC Flyway	Field	North perimeter	Air	Outdoor	Stationary	Field Sample	Pre	1279	10/25/2004			0	0	0.00463	< 0.00463	0	0	0.00463	< 0.00463	0	0	0.00463	< 0.00463	0	0	< 0.00460	103464		
FL-01270		KDC Flyway	Field	West perimeter	Air	Outdoor	Stationary	Field Sample	Pre	1277	10/25/2004			0	1	0.00464	< 0.00464	0	0	0.00464	< 0.00464	0	0	0.00464	< 0.00464	0	1	0.00464	103465		
FL-01271		KDC Flyway	Field	South of property near private housing	Air	Outdoor	Stationary	Field Sample	Pre	1316	10/25/2004			0	0	0.00450	< 0.00450	0	0	0.00450	< 0.00450	0	0	0.00450	< 0.00450	0	0	< 0.00450	103466		
FL-01272		KDC Flyway	Field	East perimeter	Air	Outdoor	Stationary	Field Sample	Pre	1277	10/25/2004			0	0	0.00464	< 0.00464	0	0	0.00464	< 0.00464	0	0	0.00464	< 0.00464	0	0	< 0.00460	103467		
FL-01273		KDC Flyway	Field	South perimeter north of office trailer	Air	Outdoor	Stationary	Field Sample	Pre	1290	10/25/2004			0	0	0.00459	< 0.00459	0	0	0.00459	< 0.00459	0	0	0.00459	< 0.00459	0	0	< 0.00460	103468		
FL-01275	Excavator Operator	KDC Flyway	Field	Road	Air	Outdoor	Personal	Field Sample	N/A	544	10/25/2004	< 0.005																	103434		
FL-01276	Excavator Operator	KDC Flyway	Field	Road	Air	Outdoor	Personal	Field Sample	N/A	70	10/25/2004	< 0.038																	103435		
FL-01277	Excavator Operator	KDC Flyway	Field	Road	Air	Outdoor	Personal	Field Sample	N/A	450	10/25/2004	0.007																	103436		
FL-01278	Water Hose Operator	KDC Flyway	Field	Road	Air	Outdoor	Personal	Field Sample	N/A	646	10/25/2004	0.007																	103437		
FL-01279	Water Hose Operator	KDC Flyway	Field	Road	Air	Outdoor	Personal	Field Sample	N/A	79	10/25/2004	0.099																	103439		
FL-01280	Water Hose Operator	KDC Flyway	Field	Road	Air	Outdoor	Personal	Field Sample	N/A	499	10/25/2004	0.032																	103440		
FL-01282		KDC Flyway	Field	North perimeter	Air	Outdoor	Stationary	Field Sample	Pre	1208	10/26/2004			0	0	0.00490	< 0.00490	0	0	0.00490	< 0.00490	0	0	0.00490	< 0.00490	0	0	< 0.00490	103470		
FL-01283		KDC Flyway	Field	West perimeter	Air	Outdoor	Stationary	Field Sample	Pre	1205	10/26/2004			0	0	0.00492	< 0.00492	0	0	0.00492	< 0.00492	0	0	0.00492	< 0.00492	0	0	< 0.00490	103471		
FL-01284		KDC Flyway	Field	South of property near private housing	Air	Outdoor	Stationary	Field Sample	Pre	1301	10/26/2004			0	0	0.00455	< 0.00455	0	0	0.00455	< 0.00455	0	0	0.00455	< 0.00455	0	0	< 0.00460	103472		
FL-01285		KDC Flyway	Field	East perimeter	Air	Outdoor	Stationary	Field Sample	Pre	1221	10/26/2004			0	0	0.00485	< 0.00485	0	0	0.00485	< 0.00485	0	0	0.00485	< 0.00485	0	0	< 0.00460	103473		
FL-01286		KDC Flyway	Field	South perimeter north of office trailer	Air	Outdoor	Stationary	Field Sample	Pre	1286	10/26/2004			0	0	0.00461	< 0.00461	0	0	0.00461	< 0.00461	0	0	0.00461	< 0.00461	0	0	< 0.00460	103474		
FL-01288	Excavator Operator	KDC Flyway	Field	Road	Air	Outdoor	Personal	Field Sample	N/A	398	10/26/2004	0.026																	103469		
FL-01289	Excavator Operator	KDC Flyway	Field	Road	Air	Outdoor	Personal	Field Sample	N/A	82	10/26/2004	< 0.033																	103476		
FL-01290	Excavator Operator	KDC Flyway	Field	Road	Air	Outdoor	Personal	Field Sample	N/A	592	10/26/2004	0.01																		103441	
FL-01291	Water Hose Operator	KDC Flyway	Field	Road	Air	Outdoor	Personal	Field Sample	N/A	478	10/26/2004	0.019																		103442	
FL-01292	Water Hose Operator	KDC Flyway	Field	Road	Air	Outdoor	Personal	Field Sample	N/A	101	10/26/2004	0.027																		103443	
FL-01293	Water Hose Operator	KDC Flyway	Field	Road	Air	Outdoor	Personal	Field Sample	N/A	710	10/26/2004	0.12																		103444	
FL-01299		KDC Flyway	Field	North perimeter	Air	Outdoor	Stationary

												PCM (METHOD - NIOSH 7400)		AHERA / ASTM 5755																				
														Poisson Concentration Confidence Interval (90% Confidence Interval on Concentration)		Libby Amphiboles (LA)				Chrysotile (C)				Other Amphiboles (OA)				Total Asbestos			
Sample ID	Task	Property Group (Location)	Sample Group	Location Description (Sub Location)	Media Type	Matrix	Sample Type	Category	Pre Post Clear	Vol (air=L)/ Area (dust=cm²)	Sample Date	Fibers/CC	Filter Status Non Analyzed	Lower Bound	Upper Bound	S<Su	S>Su	Analytical Sensitivity (Air = S/cc) or (Dust = S/cm²)	Asb conc (Air = S/cc) or (Dust = S/cm²)	S<Su	S>Su	Analytical Sensitivity (Air = S/cc) or (Dust = S/cm²)	Asb conc (Air = S/cc) or (Dust = S/cm²)	S<Su	S>Su	Analytical Sensitivity (Air = S/cc) or (Dust = S/cm²)	Asb conc (Air = S/cc) or (Dust = S/cm²)	Asbestos Type Identified	S<Su	S>Su	Asb conc (Air = S/cc) or (Dust = S/cm²)
FL-01309	Water Hose Operator	KDC Flyway	Field	Road	Air	Outdoor	Personal	Field Sample	N/A	98	10/27/2004	0.11																						103448
FL-01310	Water Hose Operator	KDC Flyway	Field	Road	Air	Outdoor	Personal	Field Sample	N/A	542	10/27/2004	0.022																						103449
FL-01324		KDC Flyway	Field	North perimeter	Air	Outdoor	Stationary	Field Sample	Pre	1239	10/28/2004			0	0	0.00478	<	0.00478	0	0	0.00478	<	0.00478	0	0	0.00478	<	0.00478	0	0	<	0.00480		103450
FL-01325		KDC Flyway	Field	West perimeter	Air	Outdoor	Stationary	Field Sample	Pre	1239	10/28/2004			0	0	0.00478	<	0.00478	0	0	0.00478	<	0.00478	0	0	0.00478	<	0.00478	0	0	<	0.00480		103451
FL-01326		KDC Flyway	Field	South of property near private housing	Air	Outdoor	Stationary	Field Sample	Pre	1287	10/28/2004			0	0	0.00460	<	0.00460	0	0	0.00460	<	0.00460	0	0	0.00460	<	0.00460	0	0	<	0.00460		103452
FL-01327		KDC Flyway	Field	East perimeter	Air	Outdoor	Stationary	Field Sample	Pre	1235	10/28/2004			0	0	0.00480	<	0.00480	0	0	0.00480	<	0.00480	0	0	0.00480	<	0.00480	0	0	<	0.00480		103454
FL-01328		KDC Flyway	Field	South perimeter north of office trailer	Air	Outdoor	Stationary	Field Sample	Pre	1265	10/28/2004			0	0	0.00468	<	0.00468	0	0	0.00468	<	0.00468	0	0	0.00468	<	0.00468	0	0	<	0.00470	103576	
FL-01330	Truck Operator	KDC Flyway	Field	Road	Air	Outdoor	Personal	Field Sample	N/A	540	10/28/2004	0.009																					103577	
FL-01331	Truck Operator	KDC Flyway	Field	Road	Air	Outdoor	Personal	Field Sample	N/A	70	10/28/2004	< 0.038																					103578	
FL-01332	Truck Operator	KDC Flyway	Field	Road	Air	Outdoor	Personal	Field Sample	N/A	300	10/28/2004	< 0.009																					103579	
FL-01333	Truck Operator	KDC Flyway	Field	Road	Air	Outdoor	Personal	Field Sample	N/A	643	10/28/2004	0.009																					103580	
FL-01334	Truck Operator	KDC Flyway	Field	Road	Air	Outdoor	Personal	Field Sample	N/A	65	10/28/2004	< 0.041																					103581	
FL-01335	Truck Operator	KDC Flyway	Field	Road	Air	Outdoor	Personal	Field Sample	N/A	590	10/28/2004	0.015																					103582	
FL-01342		KDC Flyway	Field	North perimeter	Air	Outdoor	Stationary	Field Sample	Pre	1273	10/29/2004			0	0	0.00465	<	0.00465	0	0	0.00465	<	0.00465	0	0	0.00465	<	0.00465	0	0	<	0.00470		103455
FL-01343		KDC Flyway	Field	West perimeter	Air	Outdoor	Stationary	Field Sample	Pre	1271	10/29/2004			0	0	0.00466	<	0.00466	0	0	0.00466	<	0.00466	0	0	0.00466	<	0.00466	0	0	<	0.00470		103457
FL-01344		KDC Flyway	Field	South of property near private housing	Air	Outdoor	Stationary	Field Sample	Pre	1352	10/29/2004			0	0	0.00438	<	0.00438	0	0	0.00438	<	0.00438	0	0	0.00438	<	0.00438	0	0	<	0.00440		103458
FL-01345		KDC Flyway	Field	East perimeter	Air	Outdoor	Stationary	Field Sample	Pre	1271	10/29/2004			0	1	0.00466		0.00466	0	0	0.00466	<	0.00466	0	0	0.00466	<	0.00466	0	1		0.00466		103459
FL-01346		KDC Flyway	Field	South perimeter north of office trailer	Air	Outdoor	Stationary	Field Sample	Pre	1352	10/29/2004			0	0	0.00438	<	0.00438	0	0	0.00438	<	0.00438	0	0	0.00438	<	0.00438	0	0	<	0.00440		103460
FL-01348	Excavator Operator	KDC Flyway	Field	Road	Air	Outdoor	Personal	Field Sample	N/A	456	10/29/2004	< 0.006																						103461
FL-01349	Excavator Operator	KDC Flyway	Field	Road	Air	Outdoor	Personal	Field Sample	N/A	90	10/29/2004	< 0.03																					103484	
FL-01350	Excavator Operator	KDC Flyway	Field	Road	Air	Outdoor	Personal	Field Sample	N/A	566	10/29/2004	< 0.005																					103485	
FL-01351	Water Hose Operator	KDC Flyway	Field	Road	Air	Outdoor	Personal	Field Sample	N/A	547	10/29/2004	< 0.005																					103486	
FL-01352	Water Hose Operator	KDC Flyway	Field	Road	Air	Outdoor	Personal	Field Sample	N/A	108	10/29/2004	< 0.025																					103487	
FL-01353	Water Hose Operator	KDC Flyway	Field	Road	Air	Outdoor	Personal	Field Sample	N/A	679	10/29/2004	< 0.004																					103488	
1R-15349		Rainy Creek Bank (Lower Reach)	Property	East end exclusion zone	Air	Outdoor	Stationary	Field Sample	N/A	1689	9/24/2002	10		0	0	0	0	0	0	0	0	0	0	0	0	0	0	0	0	0	0	0	0	0
1R-15350		Rainy Creek Bank (Lower Reach)	Property	Northeast side exclusion zone	Air	Outdoor	Stationary	Field Sample	N/A	1542	9/24/2002	10		0	0	0	0	0	0.0039	###	1	0	0	0	0	0	0	0	0	0	0	0	0	0
1R-15351		Rainy Creek Bank (Lower Reach)	Property	Northwest side exclusion zone	Air	Outdoor	Stationary	Field Sample	N/A	1596	9/24/2002	10		0	0	0	0	0	0	0	0	0	0	0	0	0	0	0	0	0	0	0	0	0
1R-15352		Rainy Creek Bank (Lower Reach)	Property	West end exclusion zone	Air	Outdoor	Stationary	Field Sample	N/A	1632	9/24/2002	10		0	0	0	0	0	0	0	0	0	0	0	0	0	0	0	0	0	0	0	0	0
1R-15353		Rainy Creek Bank (Lower Reach)	Property	Southwest side exclusion zone	Air	Outdoor	Stationary	Field Sample	N/A	1584	9/24/2002	10		0	0	0	0	0	0	0	0	0	0	0	0	0	0	0	0	0	0	0	0	0
1R-15354		Rainy Creek Bank (Lower Reach)	Property	Southeast side exclusion zone	Air	Outdoor	Stationary	Field Sample	N/A	1623	9/24/2002	10		0	0	0	0	0	0	0	0	0	0	0	0	0	0	0	0	0	0	0	0	0
1R-15374		Rainy Creek Bank (Lower Reach)	Property	East end exclusion zone	Air	Outdoor	Stationary	Field Sample	Pre	1252	9/23/2002	10		0	0	0	0	0	0	0	0	0	0	0	0	0	0	0	0	0	0	0	0	0
1R-15375		Rainy Creek Bank (Lower Reach)	Property	North east side exclusion zone	Air	Outdoor	Stationary	Field Sample	Pre	1266	9/23/2002	10		0	0	0	0	0	0	0	0	0	0	0	0	0	0	0	0	0	0	0	0	0
1R-15376		Rainy Creek Bank (Lower Reach)	Property	North west side exclusion zone	Air	Outdoor	Stationary	Field Sample	Pre	1260	9/23/2002	10		0	0	0	0	0	0	0	0	0	0	0	0	0	0	0	0	0	0	0	0	0
1R-15377		Rainy Creek Bank (Lower Reach)	Property	West end exclusion zone	Air	Outdoor	Stationary	Field Sample	Pre	1246	9/23/2002	10		0	0	0	0	0	0	0	0	0	0	0	0	0	0	0	0	0	0	0	0	0
1R-15378		Rainy Creek Bank (Lower Reach)	Property	South west side exclusion zone	Air	Outdoor	Stationary	Field Sample	Pre	1277	9/23/2002	10		0	0	0	0	0	0	0	0	0	0	0	0	0	0	0	0	0	0	0	0	0
1R-15379		Rainy Creek Bank (Lower Reach)	Property	South east side exclusion zone	Air	Outdoor	Stationary	Field Sample	Pre	1260	9/23/2002	10		0	0	0	0	0	0	0	0	0	0	0	0	0	0	0	0	0	0	0	0	0
1R-15424		Rainy Creek Bank (Lower Reach)	Property	West end exclusion zone	Air	Outdoor	Stationary	Field Sample	N/A	1511	9/25/2002	10		0	0	0	0	0	0	0	0	0	0	0	0	0	0	0	0	0	0	0	0	0
1R-15425		Rainy Creek Bank (Lower Reach)	Property	Southwest exclusion	Air	Outdoor	Stationary	Field Sample	N/A	1508	9/25/2002	10		0	0	0	0	0	0	0	0	0	0	0	0	0	0	0	0	0	0	0	0	0
1R-15426		Rainy Creek Bank (Lower Reach)	Property	Southeast exclusion zone	Air	Outdoor	Stationary	Field Sample	N/A	1494	9/25/2002	10		0	0	0	0	0.0028	0	###	1	0	0	0	0	0	0	0	0	0	0	0	0	0
1R-15427		Rainy Creek Bank (Lower Reach)	Property	East end exclusion zone	Air	Outdoor	Stationary	Field Sample	N/A	1530	9/25/2002	10		0	0	0.0109	0.0109	0	0.0027	###	9	0	0	0	0	0	0	0	0	0	0	0	0	0
1R-15428		Rainy Creek Bank (Lower Reach)	Property	Northeast exclusion zone	Air	Outdoor	Stationary	Field Sample	N/A	1498	9/25/2002	10		0.0028	0	0.0028	0	0.0028	0	###	3	0	0	0	0	0	0	0	0	0	0	0	0	0
1R-15429		Rainy Creek Bank (Lower Reach)	Property	Northwest side exclusion zone	Air	Outdoor	Stationary	Field Sample	N/A	1503	9/25/2002	10		0	0	0	0.0028	0	0	###	1	0	0	0	0	0	0	0	0	0	0	0	0	0
1R-15445		Rainy Creek Bank (Lower Reach)	Property	East end of exclusion zone	Air	Outdoor	Stationary	Field Sample	N/A	1607	9/26/2002	10		0	0	0	0	0	0	0	0	0	0	0	0	0	0	0	0	0	0	0	0	0
1R-15446		Rainy Creek Bank (Lower Reach)	Property	North east side exclusion zone	Air	Outdoor	Stationary	Field Sample	N/A	1507	9/26/2002	10		0	0	0	0.0046	0	0	###	2	0	0	0	0	0	0	0	0	0	0	0	0	0
1R-15447		Rainy Creek Bank (Lower Reach)	Property	North west side exclusion zone	Air	Outdoor	Stationary	Field Sample	N/A	1510	9/26/2002	10		0	0	0	0	0	0	0	0	0	0	0	0	0	0	0	0	0	0	0	0	0
1R-15448		Rainy Creek Bank (Lower Reach)	Property	West end of exclusion zone	Air	Outdoor	Stationary	Field Sample	N/A	1516	9/26/2002	10		0	0	0	0	0	0	0	0	0	0	0	0	0	0	0	0	0	0	0	0	0
1R-15449		Rainy Creek Bank (Lower Reach)	Property	South west side of exclusion zone	Air	Outdoor	Stationary	Field Sample	N/A	1501	9/26/2002	10		0	0	0	0	0	0	0	0	0	0	0	0	0	0	0	0	0	0	0	0	0
1R-15450		Rainy Creek Bank (Lower Reach)	Property	South east side of exclusion zone	Air	Outdoor	Stationary	Field Sample	N/A	1527	9/26/2002	10		0	0	0	0.0023	0	0	###	1	0	0	0	0	0	0	0	0	0	0	0	0	0
1R-15845		Rainy Creek Bank (Lower Reach)	Roadway	Clean zoom	Air	Indoor	Stationary	Field Sample	N/A	1360	10/8/2002	10		0	0	0	0	0	0	0	0	0	0	0	0	0	0	0	0	0	0	0	0	0
1R-15846		Rainy Creek Bank (Lower Reach)	Roadway	NAFU	Air	Outdoor	Stationary	Field Sample	N/A	1320	10/8/2002	10		0	0	0	0	0	0	0	0	0	0	0	0	0	0	0	0	0	0	0	0	0
1R-15872		Rainy Creek Bank (Lower Reach)	Roadway	Clean room	Air	Indoor	Stationary	Field Sample	N/A	1387	10/10/2002	10		0	0	0	0	0	0	0	0	0	0	0	0	0	0	0	0	0	0	0	0	0
1R-15873		Rainy Creek Bank (Lower Reach)	Roadway	NAFU	Air	Outdoor	Stationary	Field Sample	N/A	1387	10/10/2002	10		0	0	0	0	0	0	0	0	0	0	0	0	0	0	0	0	0	0	0	0	0
1R-15945		Rainy Creek Bank (Lower Reach)	Roadway	Clean room	Air	Indoor	Stationary	Field Sample	N/A	1370	10/11/2002	10		0	0	0	0	0	0	0	0	0	0	0	0	0	0	0	0	0	0	0	0	0
1R-15946		Rainy Creek Bank (Lower Reach)	Roadway	NAFU	Air	Outdoor	Stationary	Field Sample	N/A	1384	10/11/2002	10		0	0	0	0	0	0	0	0	0	0	0	0	0	0	0	0	0	0	0	0	0
1R-16010		Rainy Creek Bank (Lower Reach)	Road	Clean room	Air	Indoor	Stationary	Field Sample	N/A	1389	10/16/2002	10		0	0	0	0	0	0	0	0	0	0	0	0	0	0	0	0	0	0	0	0	0
1R-16011		Rainy Creek Bank (Lower Reach)	Road	NAFU	Air	Outdoor	Stationary	Field Sample	N/A	1408	10/16/2002	10		0	0	0.0046	0	0	0	###	1	0	0	0	0	0	0	0	0	0	0	0	0	0
1R-16025		Rainy Creek Bank (Lower Reach)	Property	NAFU	Air	Outdoor	Stationary	Field Sample	N/A	1458	10/14/2002	10		0	0	0	0	0	0	0	0	0	0	0	0	0	0	0	0	0	0	0	0	0
1R-16026		Rainy Creek Bank (Lower Reach)	Property	Clean room	Air	Indoor	Stationary	Field Sample	N/A	1455	10/14/2002	10		0	0	0	0	0	0	0	0	0	0	0	0	0	0	0	0	0	0	0	0	0
1R-15046	Large excavator	Rainy Creek Bank (Lower Reach)	Property	Shoulder	Air	Outdoor	Personal	Field Sample	N/A	294	10/4/2002	0.057																					38945	
1R-15349		Rainy Creek Bank (Lower Reach)	Property	East end exclusion zone	Air	Outdoor	Stationary	Field Sample	N/A	1689	9/24/2002					0.00442					0.00442					0.00442				0	<	0.00442		35306
1R-15350		Rainy Creek Bank (Lower Reach)	Property	Northeast side exclusion zone	Air	Outdoor	Stationary	Field Sample	N/A	1542	9/24/2002					0.00484					0.00484					0.00484				0	<	0.00484		35307
1R-15351		Rainy Creek Bank (Lower Reach)	Property	Northwest side exclusion zone	Air	Outdoor	Stationary	Field Sample	N/A	1596	9/24/2002					0.00467					0.00467					0.00467				0	<	0.00467		35308
1R-15352		Rainy Creek Bank (Lower Reach)	Property	West end exclusion zone	Air	Outdoor	Stationary	Field Sample	N/A	1632	9/24/2002					0.00457					0.00457					0.00457				0	<	0.00457		35309
1R-15353		Rainy Creek Bank (Lower Reach)	Property	Southwest side exclusion zone	Air	Outdoor	Stationary	Field Sample	N/A	1584	9/24/2002			0	1	0.00471		0.00471			0.00471					0.00471				1		0.00471		35310
1R-15354		Rainy Creek Bank (Lower Reach)	Property	Southeast side exclusion zone	Air	Outdoor	Stationary	Field Sample	N/A	1623	9/24/2002			2	0	0.00460		0.00919			0.00460					0.00460				2	0		0.00919		35311
1R-15374		Rainy Creek Bank (Lower Reach)	Property	East end exclusion zone	Air	Outdoor	Stationary	Field Sample	Pre	1252	9/23/2002					0.00477					0.00477					0.00477				0	<	0.00477		35273
1R-15375		Rainy Creek Bank (Lower Reach)	Property	North east side exclusion zone	Air	Outdoor	Stationary	Field Sample	Pre	1266	9/23/2002					0.00471					0.00471					0.00471				0	<	0.00471		35274
1R-15376		Rainy Creek Bank (Lower Reach)	Property	North west side exclusion zone	Air	Outdoor	Stationary	Field Sample	Pre	1260	9/23/2002					0.00474					0.00474					0.00474				0	<	0.00474		35275
1R-15377		Rainy Creek Bank (Lower Reach)	Property	West end exclusion zone	Air	Outdoor	Stationary	Field Sample	Pre	1246	9/23/2002					0.00479					0.00479					0.00479				0	<	0.00479		35276
1R-15378		Rainy Creek Bank (Lower Reach)	Property	South west side exclusion zone	Air	Outdoor	Stationary	Field Sample	Pre	1277	9/23/2002					0.00467					0.00467					0.00467				0	<	0.00467		35277
1R-15379		Rainy Creek Bank (Lower Reach)	Property	South east side exclusion zone	Air	Outdoor	Stationary	Field Sample	Pre	1260	9/23/2002					0.00474					0.00474					0.00474				0	<	0.00474		35278
1R-15424		Rainy Creek Bank (Lower Reach)	Property	West end exclusion zone	Air	Outdoor	Stationary	Field Sample	N/A	1511	9/25/2002					0.00494					0.00494					0.00494				0	<	0.00494		35318
1R-15425		Rainy Creek Bank (Lower Reach)	Property	Southwest exclusion	Air	Outdoor	Stationary	Field Sample	N/A	1508	9/25/2002					0.00495					0.00495					0.00495				0	<	0.00495		35319
1R-15426		Rainy Creek Bank (Lower Reach)	Property	Southeast exclusion zone	Air	Outdoor	Stationary	Field Sample	N/A	1494	9/25/2002					0.00400					0.00400					0.00400				0	<	0.00400		35320
1R-15427		Rainy Creek Bank (Lower Reach)	Property	East end exclusion zone	Air	Outdoor	Stationary	Field Sample	N/A	1530	9/25/2002					0.00488					0.00488					0.00488				0	<	0.00488		35321

															AHERA / ASTM 5755																	
												PCM (METHOD - NIOSH 7400)			Poisson Concentration Confidence Interval (90% Confidence Interval on Concentration)		Libby Amphiboles (LA)				Chrysotile (C)				Other Amphiboles (OA)				Total Asbestos			
Sample ID	Task	Property Group (Location)	Sample Group	Location Description (Sub Location)	Media Type	Matrix	Sample Type	Category	Pre Post Clear	Vol (air=L)/ Area (dust=cm²)	Sample Date	Fibers/CC	Filter Status Non Analyzed		Lower Bound	Upper Bound	S<Su	S>Su	Analytical Sensitivity (Air = S/cc) or (Dust = S/cm²)	Asb conc (Air = S/cc) or (Dust = S/cm²)	S<Su	S>Su	Analytical Sensitivity (Air = S/cc) or (Dust = S/cm²)	Asb conc (Air = S/cc) or (Dust = S/cm²)	S<Su	S>Su	Analytical Sensitivity (Air = S/cc) or (Dust = S/cm²)	Asb conc (Air = S/cc) or (Dust = S/cm²)	Asbestos Type Identified	S<Su	S>Su	Asb conc (Air = S/cc) or (Dust = S/cm²)
1R-15428		Rainy Creek Bank (Lower Reach)	Property	Northeast exclusion zone	Air	Outdoor	Stationary	Field Sample	N/A	1498	9/25/2002				3	0	0.00498		0.01494		0.00498				0.00498			3	0		0.01494	35323
1R-15429		Rainy Creek Bank (Lower Reach)	Property	Northwest side exclusion zone	Air	Outdoor	Stationary	Field Sample	N/A	1503	9/25/2002				0	1	0.00496		0.00496		0.00496				0.00496			0	1		0.00496	35324
1R-15438	Large excavator	Rainy Creek Bank (Lower Reach)	Property	Shoulder	Air	Outdoor	Personal	Field Sample	N/A	436	9/26/2002	0.01																				38939
1R-15440	Large excavator	Rainy Creek Bank (Lower Reach)	Property	Shoulder	Air	Outdoor	Personal	Field Sample	N/A	438	9/26/2002	0.012																				38941
1R-15442	Large excavator	Rainy Creek Bank (Lower Reach)	Property	Shoulder	Air	Outdoor	Personal	Field Sample	N/A	58	9/26/2002	< 0.046																				38943
1R-15445		Rainy Creek Bank (Lower Reach)	Property	East end of exclusion zone	Air	Outdoor	Stationary	Field Sample	N/A	1607	9/26/2002				2	0	0.00464		0.00929		0.00464				0.00464			2	0		0.00929	41401
1R-15446		Rainy Creek Bank (Lower Reach)	Property	North east side exclusion zone	Air	Outdoor	Stationary	Field Sample	N/A	1507	9/26/2002						0.00495				0.00495				0.00495			0	0	<	0.00495	41479
1R-15447		Rainy Creek Bank (Lower Reach)	Property	North west side exclusion zone	Air	Outdoor	Stationary	Field Sample	N/A	1510	9/26/2002						0.00494				0.00494				0.00494			0	0	<	0.00494	41402
1R-15448		Rainy Creek Bank (Lower Reach)	Property	West end of exclusion zone	Air	Outdoor	Stationary	Field Sample	N/A	1516	9/26/2002						0.00492				0.00492				0.00492			0	0	<	0.00492	41403
1R-15449		Rainy Creek Bank (Lower Reach)	Property	South west side of exclusion zone	Air	Outdoor	Stationary	Field Sample	N/A	1501	9/26/2002						0.00497				0.00497				0.00497			0	0	<	0.00497	41404
1R-15450		Rainy Creek Bank (Lower Reach)	Property	South east side of exclusion zone	Air	Outdoor	Stationary	Field Sample	N/A	1527	9/26/2002						0.00489				0.00489				0.00489			0	0	<	0.00489	41405
1R-15453		Rainy Creek Bank (Lower Reach)	Property	East end of exclusion zone	Air	Outdoor	Stationary	Field Sample	N/A	1450	9/27/2002						0.00412				0.00412				0.00412			0	0	<	0.00412	35357
1R-15454		Rainy Creek Bank (Lower Reach)	Property	North east side of exclusion zone	Air	Outdoor	Stationary	Field Sample	N/A	1447	9/27/2002						0.00413				0.00413				0.00413			0	0	<	0.00413	35358
1R-15455		Rainy Creek Bank (Lower Reach)	Property	North west side of exclusion zone	Air	Outdoor	Stationary	Field Sample	N/A	1447	9/27/2002						0.00413				0.00413				0.00413			0	0	<	0.00413	35359
1R-15456		Rainy Creek Bank (Lower Reach)	Property	West end of exclusion zone	Air	Outdoor	Stationary	Field Sample	N/A	1450	9/27/2002						0.00412				0.00412				0.00412			0	0	<	0.00412	35360
1R-15457		Rainy Creek Bank (Lower Reach)	Property	South west side of exclusion zone	Air	Outdoor	Stationary	Field Sample	N/A	1453	9/27/2002						0.00411				0.00411				0.00411			0	0	<	0.00411	35361
1R-15458		Rainy Creek Bank (Lower Reach)	Property	South east side of exclusion zone	Air	Outdoor	Stationary	Field Sample	N/A	1447	9/27/2002						0.00413				0.00413				0.00413			0	0	<	0.00413	35362
1R-15581		Rainy Creek Bank (Lower Reach)	Property	West end of exclusion zone	Air	Outdoor	Stationary	Field Sample	N/A	1381	9/30/2002						0.00432				0.00432				0.00432			0	0	<	0.00432	35217
1R-15582		Rainy Creek Bank (Lower Reach)	Property	South west side of exclusion zone	Air	Outdoor	Stationary	Field Sample	N/A	1378	9/30/2002						0.00433				0.00433				0.00433			0	0	<	0.00433	35218
1R-15583		Rainy Creek Bank (Lower Reach)	Property	South east side of exclusion zone	Air	Outdoor	Stationary	Field Sample	N/A	1403	9/30/2002				0	1	0.00425		0.00425		0.00425				0.00425			0	1		0.00425	35219
1R-15584		Rainy Creek Bank (Lower Reach)	Property	East ZNA of exclusion zone	Air	Outdoor	Stationary	Field Sample	N/A	1329	9/30/2002						0.00449				0.00449				0.00449			0	0	<	0.00449	35220
1R-15585		Rainy Creek Bank (Lower Reach)	Property	Northeast side exclusion zone	Air	Outdoor	Stationary	Field Sample	N/A	1400	9/30/2002						0.00426				0.00426				0.00426			0	0	<	0.00426	35222
1R-15586		Rainy Creek Bank (Lower Reach)	Property	Northwest side exclusion zone	Air	Outdoor	Stationary	Field Sample	N/A	1378	9/30/2002						0.00433				0.00433				0.00433			0	0	<	0.00433	35223
1R-15591	Small excavator	Rainy Creek Bank (Lower Reach)	Property	Shoulder	Air	Outdoor	Personal	Field Sample	N/A	454	10/1/2002	< 0.006																				34051
1R-15592	Small excavator	Rainy Creek Bank (Lower Reach)	Property	Shoulder	Air	Outdoor	Personal	Field Sample	N/A	342	10/1/2002	< 0.008																				34000
1R-15593	Small excavator	Rainy Creek Bank (Lower Reach)	Property	Shoulder	Air	Outdoor	Personal	Field Sample	N/A	66	10/1/2002	< 0.041																				34001
1R-15596		Rainy Creek Bank (Lower Reach)	Property	West end of exclusion zone	Air	Outdoor	Stationary	Field Sample	N/A	1494	10/1/2002						0.00400				0.00400				0.00400			0	0	<	0.00400	35227
1R-15597		Rainy Creek Bank (Lower Reach)	Property	Southwest side of exclusion zone	Air	Outdoor	Stationary	Field Sample	N/A	1500	10/1/2002						0.00497				0.00497				0.00497			0	0	<	0.00497	35228
1R-15598		Rainy Creek Bank (Lower Reach)	Property	South east side of exclusion zone	Air	Outdoor	Stationary	Field Sample	N/A	1465	10/1/2002						0.00407				0.00407				0.00407			0	0	<	0.00407	35230
1R-15599		Rainy Creek Bank (Lower Reach)	Property	East end at exclusion zone	Air	Outdoor	Stationary	Field Sample	N/A	1483	10/1/2002						0.00402				0.00402				0.00402			0	0	<	0.00402	35231
1R-15600		Rainy Creek Bank (Lower Reach)	Property	North East side of exclusion zone	Air	Outdoor	Stationary	Field Sample	N/A	1477	10/1/2002						0.00404				0.00404				0.00404			0	0	<	0.00404	35232
1R-15606	Excavator	Rainy Creek Bank (Lower Reach)	Property	Shoulder	Air	Outdoor	Personal	Field Sample	N/A	439	9/28/2002	< 0.006																				33956
1R-15607	Excavator	Rainy Creek Bank (Lower Reach)	Property	Shoulder	Air	Outdoor	Personal	Field Sample	N/A	214	9/28/2002	< 0.013																				33957
1R-15608	Excavator	Rainy Creek Bank (Lower Reach)	Property	Shoulder	Air	Outdoor	Personal	Field Sample	N/A	73	9/28/2002	< 0.037																				33958
1R-15611		Rainy Creek Bank (Lower Reach)	Property	West end exclusion zone	Air	Outdoor	Stationary	Field Sample	N/A	1338	9/28/2002						0.00446				0.00446				0.00446			0	0	<	0.00446	35377
1R-15612		Rainy Creek Bank (Lower Reach)	Property	Southwest side exclusion zone	Air	Outdoor	Stationary	Field Sample	N/A	1311	9/28/2002						0.00455				0.00455				0.00455			0	0	<	0.00455	35379
1R-15613		Rainy Creek Bank (Lower Reach)	Property	South East side exclusion zone	Air	Outdoor	Stationary	Field Sample	N/A	1344	9/28/2002						0.00444				0.00444				0.00444			0	0	<	0.00444	35380
1R-15614		Rainy Creek Bank (Lower Reach)	Property	East side exclusion zone	Air	Outdoor	Stationary	Field Sample	N/A	1316	9/28/2002						0.00454				0.00454				0.00454			0	0	<	0.00454	35381
1R-15615		Rainy Creek Bank (Lower Reach)	Property	North east side exclusion zone	Air	Outdoor	Stationary	Field Sample	N/A	1314	9/28/2002						0.00454				0.00454				0.00454			0	0	<	0.00454	35382
1R-15616		Rainy Creek Bank (Lower Reach)	Property	Northwest side exclusion zone	Air	Outdoor	Stationary	Field Sample	N/A	1332	9/28/2002						0.00448				0.00448				0.00448			0	0	<	0.00448	35383
1R-15619		Rainy Creek Bank (Lower Reach)	Property	NW side of exclusion zone	Air	Outdoor	Stationary	Field Sample	N/A	1491	10/1/2002						0.00400				0.00400				0.00400			0	0	<	0.00400	35233
1R-15761		Rainy Creek Bank (Lower Reach)	Property	East end of exclusion zone	Air	Outdoor	Stationary	Field Sample	N/A	1533	10/2/2002						0.00487				0.00487				0.00487			0	0	<	0.00487	35565
1R-15762		Rainy Creek Bank (Lower Reach)	Property	Northeast end of exclusion zone	Air	Outdoor	Stationary	Field Sample	N/A	1477	10/2/2002						0.00404				0.00404				0.00404			0	0	<	0.00404	35566
1R-15763		Rainy Creek Bank (Lower Reach)	Property	Northwest end of exclusion zone	Air	Outdoor	Stationary	Field Sample	N/A	1471	10/2/2002						0.00406				0.00406				0.00406			0	0	<	0.00406	35567
1R-15764		Rainy Creek Bank (Lower Reach)	Property	West end of exclusion zone	Air	Outdoor	Stationary	Field Sample	N/A	1471	10/2/2002						0.00406				0.00406				0.00406			0	0	<	0.00406	35568
1R-15765		Rainy Creek Bank (Lower Reach)	Property	Southwest side of exclusion zone	Air	Outdoor	Stationary	Field Sample	N/A	1474	10/2/2002						0.00405				0.00405				0.00405			0	0	<	0.00405	35569
1R-15766		Rainy Creek Bank (Lower Reach)	Property	Southeast side of exclusion zone	Air	Outdoor	Stationary	Field Sample	N/A	1474	10/2/2002						0.00405				0.00405				0.00405			0	0	<	0.00405	35571
1R-15771	Engineer	Rainy Creek Bank (Lower Reach)	Property	Shoulder	Air	Outdoor	Personal	Field Sample	N/A	341	10/2/2002	< 0.008																				34055
1R-15773	Engineer	Rainy Creek Bank (Lower Reach)	Property	Shoulder	Air	Outdoor	Personal	Field Sample	N/A	66	10/2/2002	< 0.041																				34056
1R-15778		Rainy Creek Bank (Lower Reach)	Property	East side of exclusion zone	Air	Outdoor	Stationary	Field Sample	N/A	1395	10/4/2002				0	0	0.00428	<	0.00428		0.00428				0.00428			0	0	<	0.00428	41434
1R-15779		Rainy Creek Bank (Lower Reach)	Property	Northeast side of exclusion zone	Air	Outdoor	Stationary	Field Sample	N/A	1412	10/4/2002						0.00423				0.00423				0.00423			0	0	<	0.00423	41435
1R-15780		Rainy Creek Bank (Lower Reach)	Property	Northwest side of exclusion zone	Air	Outdoor	Stationary	Field Sample	N/A	1398	10/4/2002						0.00427				0.00427				0.00427			0	0	<	0.00427	41436
1R-15781		Rainy Creek Bank (Lower Reach)	Property	East End of exclusion zone	Air	Outdoor	Stationary	Field Sample	N/A	1471	10/3/2002						0.00406				0.00406				0.00406			0	0	<	0.00406	35577
1R-15782		Rainy Creek Bank (Lower Reach)	Property	Northeast end of exclusion zone	Air	Outdoor	Stationary	Field Sample	N/A	1536	10/3/2002						0.00486				0.00486				0.00486			0	0	<	0.00486	35711
1R-15783		Rainy Creek Bank (Lower Reach)	Property	Northwest end of exclusion zone	Air	Outdoor	Stationary	Field Sample	N/A	1474	10/3/2002						0.00405				0.00405				0.00405			0	0	<	0.00405	36125
1R-15784		Rainy Creek Bank (Lower Reach)	Property	West end of exclusion zone	Air	Outdoor	Stationary	Field Sample	N/A	1459	10/3/2002						0.00409				0.00409				0.00409			0	0	<	0.00409	35578
1R-15785		Rainy Creek Bank (Lower Reach)	Property	Southwest end of exclusion zone	Air	Outdoor	Stationary	Field Sample	N/A	1554	10/3/2002						0.00480				0.00480				0.00480			0	0	<	0.00480	35579
1R-15786		Rainy Creek Bank (Lower Reach)	Property	Southeast end of exclusion zone	Air	Outdoor	Stationary	Field Sample	N/A	1542	10/3/2002						0.00484				0.00484				0.00484			0	0	<	0.00484	35580
1R-15789	Engineer/ Surveyor	Rainy Creek Bank (Lower Reach)	Property	Shoulder	Air	Outdoor	Personal	Field Sample	N/A	257	10/3/2002	0.015																				34465
1R-15790	Engineer/ Surveyor	Rainy Creek Bank (Lower Reach)	Property	Shoulder	Air	Outdoor	Personal	Field Sample	N/A	277	10/3/2002	0.037																				34466
1R-15791	Engineer/ Surveyor	Rainy Creek Bank (Lower Reach)	Property	Shoulder	Air	Outdoor	Personal	Field Sample	N/A	70	10/3/2002	0.137																				34467
1R-15796		Rainy Creek Bank (Lower Reach)	Primary	West end of exclusion zone	Air	Outdoor	Stationary	Field Sample	N/A	1383	10/4/2002						0.00432				0.00432				0.00432			0	0	<	0.00432	41437

												PCM (METHOD - NIOSH 7400)	AHERA / ASTM 5755																	
														Poisson Concentration Confidence Interval (90% Confidence Interval on Concentration)		Libby Amphiboles (LA)				Chrysotile (C)				Other Amphiboles (OA)				Total Asbestos		
Sample ID	Task	Property Group (Location)	Sample Group	Location Description (Sub Location)	Media Type	Matrix	Sample Type	Category	Pre Post Clear	Vol (air=L)/ Area (dust=cm²)	Sample Date	Fibers/CC	Filter Status Non Analyzed	Lower Bound	Upper Bound	S<Su	S>Su	Analytical Sensitivity (Air = S/cc) or (Dust = S/cm²)	Asb conc (Air = S/cc) or (Dust = S/cm²)	S<Su	S>Su	Analytical Sensitivity (Air = S/cc) or (Dust = S/cm²)	Asb conc (Air = S/cc) or (Dust = S/cm²)	S<Su	S>Su	Analytical Sensitivity (Air = S/cc) or (Dust = S/cm²)	Asb conc (Air = S/cc) or (Dust = S/cm²)	Asbestos Type Identified	S<Su	S>Su	Asb conc (Air = S/cc) or (Dust = S/cm²)
1R-15797		Rainy Creek Bank (Lower Reach)	Property	Southwest end of exclusion zone	Air	Outdoor	Stationary	Field Sample	N/A	1389	10/4/2002					0.00430				0.00430				0.00430			0	0	<	0.00430	41438
1R-15798		Rainy Creek Bank (Lower Reach)	Property	Southeast end of exclusion zone	Air	Outdoor	Stationary	Field Sample	N/A	1392	10/4/2002					0.00429				0.00429				0.00429			0	0	<	0.00429	41439
1R-15821		Rainy Creek Bank (Lower Reach)	Property	West end of exclusion zone	Air	Outdoor	Stationary	Field Sample	N/A	1396	10/7/2002					0.00428				0.00428				0.00428			0	0	<	0.00428	35589
1R-15822		Rainy Creek Bank (Lower Reach)	Property	North end of exclusion zone	Air	Outdoor	Stationary	Field Sample	N/A	1393	10/7/2002					0.00428				0.00428				0.00428			0	0	<	0.00428	35590
1R-15823		Rainy Creek Bank (Lower Reach)	Property	South end of exclusion zone	Air	Outdoor	Stationary	Field Sample	N/A	1364	10/7/2002					0.00438				0.00438				0.00438			0	0	<	0.00438	35591
1R-15824		Rainy Creek Bank (Lower Reach)	Property	East end of exclusion zone	Air	Outdoor	Stationary	Field Sample	N/A	1336	10/7/2002					0.00447				0.00447				0.00447			0	0	<	0.00447	35592
1R-15827	Large excavator	Rainy Creek Bank (Lower Reach)	Property	Shoulder	Air	Outdoor	Personal	Field Sample	N/A	433	10/8/2002	0.026																			34607
1R-15828	Large excavator	Rainy Creek Bank (Lower Reach)	Property	Shoulder	Air	Outdoor	Personal	Field Sample	N/A	353	10/8/2002	0.035																			34608
1R-15829	Large excavator	Rainy Creek Bank (Lower Reach)	Property	Shoulder	Air	Outdoor	Personal	Field Sample	N/A	65	10/8/2002	0.068																			34609
1R-15833	Small excavator	Rainy Creek Bank (Lower Reach)	Property	Shoulder	Air	Outdoor	Personal	Field Sample	N/A	417	10/9/2002	< 0.006																			35802
1R-15834	Small excavator	Rainy Creek Bank (Lower Reach)	Property	Shoulder	Air	Outdoor	Personal	Field Sample	N/A	335	10/9/2002	< 0.008																			35803
1R-15835	Small excavator	Rainy Creek Bank (Lower Reach)	Property	Shoulder	Air	Outdoor	Personal	Field Sample	N/A	61	10/9/2002	< 0.044																			35804
1R-15841		Rainy Creek Bank (Lower Reach)	Property	West end of exclusion zone	Air	Outdoor	Stationary	Field Sample	N/A	1375	10/8/2002					0.00434				0.00434				0.00434			0	0	<	0.00434	36445
1R-15842		Rainy Creek Bank (Lower Reach)	Property	North end of exclusion zone	Air	Outdoor	Stationary	Field Sample	N/A	1375	10/8/2002					0.00434				0.00434				0.00434			0	0	<	0.00434	36446
1R-15843		Rainy Creek Bank (Lower Reach)	Property	South end of exclusion zone	Air	Outdoor	Stationary	Field Sample	N/A	1352	10/8/2002					0.00441				0.00441				0.00441			0	0	<	0.00441	36447
1R-15844		Rainy Creek Bank (Lower Reach)	Property	East end of exclusion zone	Air	Outdoor	Stationary	Field Sample	N/A	1366	10/8/2002					0.00437				0.00437				0.00437			0	0	<	0.00437	36448
1R-15845		Rainy Creek Bank (Lower Reach)	Roadway	Clean zoom	Air	Indoor	Stationary	Field Sample	N/A	1360	10/8/2002					0.00439				0.00439				0.00439			0	0	<	0.00439	36449
1R-15846		Rainy Creek Bank (Lower Reach)	Roadway	NAFU	Air	Outdoor	Stationary	Field Sample	N/A	1320	10/8/2002					0.00452				0.00452				0.00452			0	0	<	0.00452	36450
1R-15854		Rainy Creek Bank (Lower Reach)	Property	West end of exclusion zone	Air	Outdoor	Stationary	Field Sample	N/A	1435	10/9/2002					0.00416				0.00416				0.00416			0	0	<	0.00416	35612
1R-15855		Rainy Creek Bank (Lower Reach)	Property	North end of exclusion zone	Air	Outdoor	Stationary	Field Sample	N/A	1420	10/9/2002					0.00420				0.00420				0.00420			0	0	<	0.00420	35613
1R-15856		Rainy Creek Bank (Lower Reach)	Property	South end of exclusion zone	Air	Outdoor	Stationary	Field Sample	N/A	1415	10/9/2002			2	1	0.00422		0.01266		0.00422				0.00422			2	1		0.01266	35614
1R-15857		Rainy Creek Bank (Lower Reach)	Property	East end of exclusion zone	Air	Outdoor	Stationary	Field Sample	N/A	1432	10/9/2002					0.00417				0.00417				0.00417			0	0	<	0.00417	35615
1R-15868		Rainy Creek Bank (Lower Reach)	Property	West end of exclusion zone	Air	Outdoor	Stationary	Field Sample	N/A	1425	10/10/2002					0.00419				0.00419				0.00419			0	0	<	0.00419	35617
1R-15869		Rainy Creek Bank (Lower Reach)	Property	North end of exclusion zone	Air	Outdoor	Stationary	Field Sample	N/A	1392	10/10/2002					0.00429				0.00429				0.00429			0	0	<	0.00429	35618
1R-15870		Rainy Creek Bank (Lower Reach)	Property	South end of exclusion zone	Air	Outdoor	Stationary	Field Sample	N/A	1363	10/10/2002			1	0	0.00438		0.00438		0.00438				0.00438			1	0		0.00438	35619
1R-15871		Rainy Creek Bank (Lower Reach)	Property	East end of exclusion zone	Air	Outdoor	Stationary	Field Sample	N/A	1390	10/10/2002			0	0	0.00429	<	0.00429	0	0.00429	<	0.00429	0	0.00429	<	0.00429	0	0	<	0.00429	72396
1R-15872		Rainy Creek Bank (Lower Reach)	Roadway	Clean room	Air	Indoor	Stationary	Field Sample	N/A	1387	10/10/2002			0	0	0.00430	<	0.00430	0	0.00430	<	0.00430	0	0.00430	<	0.00430	0	0	<	0.00430	72397
1R-15873		Rainy Creek Bank (Lower Reach)	Roadway	NAFU	Air	Outdoor	Stationary	Field Sample	N/A	1387	10/10/2002			0	0	0.00430	<	0.00430	0	0.00430	<	0.00430	0	0.00430	<	0.00430	0	0	<	0.00430	72398
1R-15876	Water Hose Operator	Rainy Creek Bank (Lower Reach)	Property	Shoulder	Air	Outdoor	Personal	Field Sample	N/A	805	10/10/2002	0.004																			35820
1R-15877	Water Hose Operator	Rainy Creek Bank (Lower Reach)	Property	Shoulder	Air	Outdoor	Personal	Field Sample	N/A	72	10/10/2002	< 0.037																			35821
1R-15941		Rainy Creek Bank (Lower Reach)	Property	West end of exclusion zone	Air	Outdoor	Stationary	Field Sample	N/A	1378	10/11/2002					0.00433				0.00433				0.00433			0	0	<	0.00433	35649
1R-15942		Rainy Creek Bank (Lower Reach)	Property	North end of exclusion zone	Air	Outdoor	Stationary	Field Sample	N/A	1401	10/11/2002					0.00426				0.00426				0.00426			0	0	<	0.00426	35650
1R-15943		Rainy Creek Bank (Lower Reach)	Property	South end of exclusion zone	Air	Outdoor	Stationary	Field Sample	N/A	1370	10/11/2002					0.00436				0.00436				0.00436			0	0	<	0.00436	35651
1R-15944		Rainy Creek Bank (Lower Reach)	Property	East end of exclusion zone	Air	Outdoor	Stationary	Field Sample	N/A	1364	10/11/2002					0.00438				0.00438				0.00438			0	0	<	0.00438	35652
1R-15945		Rainy Creek Bank (Lower Reach)	Roadway	Clean room	Air	Indoor	Stationary	Field Sample	N/A	1370	10/11/2002					0.00436				0.00436				0.00436			0	0	<	0.00436	35685
1R-15946		Rainy Creek Bank (Lower Reach)	Roadway	NAFU	Air	Outdoor	Stationary	Field Sample	N/A	1384	10/11/2002					0.00431				0.00431				0.00431			0	0	<	0.00431	35653
1R-15949		Rainy Creek Bank (Lower Reach)	Property	East end of exclusion zone	Air	Outdoor	Stationary	Field Sample	N/A	1254	10/12/2002					0.00476				0.00476				0.00476			0	0	<	0.00476	35686
1R-15950		Rainy Creek Bank (Lower Reach)	Property	South end of exclusion zone	Air	Outdoor	Stationary	Field Sample	N/A	1216	10/12/2002					0.00491				0.00491				0.00491			0	0	<	0.00491	35687
1R-15951		Rainy Creek Bank (Lower Reach)	Property	North end of exclusion zone	Air	Outdoor	Stationary	Field Sample	N/A	1223	10/12/2002					0.00488				0.00488				0.00488			0	0	<	0.00488	35688
1R-15952		Rainy Creek Bank (Lower Reach)	Primary	West end of exclusion zone	Air	Outdoor	Stationary	Field Sample	N/A	1254	10/12/2002					0.00476				0.00476				0.00476			0	0	<	0.00476	35689
1R-15953	Equipment decon	Rainy Creek Bank (Lower Reach)	Property	Shoulder	Air	Outdoor	Personal	Field Sample	N/A	168	10/12/2002	0.044																			35827
1R-16002	Decon trucks	Rainy Creek Bank (Lower Reach)	Property	Shoulder	Air	Outdoor	Personal	Field Sample	N/A	632	10/15/2002	0.007																			35148
1R-16003	Decon trucks	Rainy Creek Bank (Lower Reach)	Property	Shoulder	Air	Outdoor	Personal	Field Sample	N/A	73	10/15/2002	< 0.037																			35149
1R-16006		Rainy Creek Bank (Lower Reach)	Property	North end of exclusion zone	Air	Outdoor	Stationary	Field Sample	N/A	1407	10/16/2002					0.00424				0.00424				0.00424			0	0	<	0.00424	36459
1R-16007		Rainy Creek Bank (Lower Reach)	Property	West end of exclusion zone	Air	Outdoor	Stationary	Field Sample	N/A	1387	10/16/2002			1	0	0.00430		0.00430		0.00430				0.00430			1	0		0.00430	36460
1R-16008		Rainy Creek Bank (Lower Reach)	Property	South end of exclusion zone	Air	Outdoor	Stationary	Field Sample	N/A	1363	10/16/2002					0.00438				0.00438				0.00438			0	0	<	0.00438	36461
1R-16009		Rainy Creek Bank (Lower Reach)	Property	East end of exclusion zone	Air	Outdoor	Stationary	Field Sample	N/A	1404	10/16/2002					0.00425				0.00425				0.00425			0	0	<	0.00425	36462
1R-16010		Rainy Creek Bank (Lower Reach)	Road	Clean room	Air	Indoor	Stationary	Field Sample	N/A	1389	10/16/2002					0.00430				0.00430				0.00430			0	0	<	0.00430	36463
1R-16011		Rainy Creek Bank (Lower Reach)	Road	NAFU	Air	Outdoor	Stationary	Field Sample	N/A	1408	10/16/2002					0.00424				0.00424				0.00424			0	0	<	0.00424	36464
1R-16015	Excavetar Operator	Rainy Creek Bank (Lower Reach)	Property	Shoulder	Air	Outdoor	Personal	Field Sample	N/A	761	10/16/2002	< 0.004																			35151
1R-16016	Excavetar Operator	Rainy Creek Bank (Lower Reach)	Property	Shoulder	Air	Outdoor	Personal	Field Sample	N/A	63	10/16/2002	< 0.043																			35152
1R-16017	Decon trucks	Rainy Creek Bank (Lower Reach)	Property	Shoulder	Air	Outdoor	Personal	Field Sample	N/A	790	10/17/2002	0.012																			35835
1R-16018	Decon trucks	Rainy Creek Bank (Lower Reach)	Property	Shoulder	Air	Outdoor	Personal	Field Sample	N/A	61	10/17/2002	0.056																			35836
1R-16021		Rainy Creek Bank (Lower Reach)	Property	East side of exclusion zone	Air	Outdoor	Stationary	Field Sample	N/A	1418	10/14/2002					0.00421				0.00421				0.00421			0	0	<	0.00421	35691
1R-16022		Rainy Creek Bank (Lower Reach)	Property	South side of exclusion zone	Air	Outdoor	Stationary	Field Sample	N/A	1406	10/14/2002					0.00425				0.00425				0.00425			0	0	<	0.00425	35692
1R-16023		Rainy Creek Bank (Lower Reach)	Property	West side of exclusion zone	Air	Outdoor	Stationary	Field Sample	N/A	1403	10/14/2002					0.00425				0.00425				0.00425			0	0	<	0.00425	35693
1R-16024		Rainy Creek Bank (Lower Reach)	Property	North end of exclusion zone	Air	Outdoor	Stationary	Field Sample	N/A	1389	10/14/2002					0.00430				0.00430				0.00430			0	0	<	0.00430	35694
1R-16025		Rainy Creek Bank (Lower Reach)	Property	NAFU	Air	Outdoor	Stationary	Field Sample	N/A	1458	10/14/2002					0.00409				0.00409				0.00409			0	0	<	0.00409	35695
1R-16026		Rainy Creek Bank (Lower Reach)	Property	Clean room	Air	Indoor	Stationary	Field Sample	N/A	1455	10/14/2002					0.00410				0.00410				0.00410			0	0	<	0.00410	35696
1R-16027	Small excavator	Rainy Creek Bank (Lower Reach)	Property	Shoulder	Air	Outdoor	Personal	Field Sample	N/A	723	10/14/2002	0.005																			35142
1R-16028	Small excavator	Rainy Creek Bank (Lower Reach)	Property	Shoulder	Air	Outdoor	Personal	Field Sample	N/A	439	10/14/2002	< 0.006																			35143
1R-16029	Small excavator	Rainy Creek Bank (Lower Reach)	Property	Shoulder	Air	Outdoor	Personal	Field Sample	N/A	61	10/14/2002	< 0.044																			35144

												PCM (METHOD - NIOSH 7400)	AHERA / ASTM 5755																			
														Poisson Concentration Confidence Interval (90% Confidence Interval on Concentration)		Libby Amphiboles (LA)				Chrysotile (C)				Other Amphiboles (OA)				Total Asbestos			
Sample ID	Task	Property Group (Location)	Sample Group	Location Description (Sub Location)	Media Type	Matrix	Sample Type	Category	Pre Post Clear	Vol (air=L)/ Area (dust=cm²)	Sample Date	Fibers/CC	Filter Status Non Analyzed	Lower Bound	Upper Bound	S<Su	S>Su	Analytical Sensitivity (Air = S/cc) or (Dust = S/cm²)	Asb conc (Air = S/cc) or (Dust = S/cm²)	S<Su	S>Su	Analytical Sensitivity (Air = S/cc) or (Dust = S/cm²)	Asb conc (Air = S/cc) or (Dust = S/cm²)	S<Su	S>Su	Analytical Sensitivity (Air = S/cc) or (Dust = S/cm²)	Asb conc (Air = S/cc) or (Dust = S/cm²)	Asbestos Type Identified	S<Su	S>Su	Asb conc (Air = S/cc) or (Dust = S/cm²)
1R-16034		Rainy Creek Bank (Lower Reach)	Property	North end of exclusion zone	Air	Outdoor	Stationary	Field Sample	N/A	1336	10/15/2002					0.00447				0.00447				0.00447			0	0	< 0.00447		35698
1R-16035		Rainy Creek Bank (Lower Reach)	Property	East end of exclusion zone	Air	Outdoor	Stationary	Field Sample	N/A	1302	10/15/2002					0.00458				0.00458				0.00458			0	0	< 0.00458		35699
1R-16036		Rainy Creek Bank (Lower Reach)	Property	West end of exclusion zone	Air	Outdoor	Stationary	Field Sample	N/A	1341	10/15/2002					0.00445				0.00445				0.00445			0	0	< 0.00445		35700
1R-16037		Rainy Creek Bank (Lower Reach)	Property	South end of exclusion zone	Air	Outdoor	Stationary	Field Sample	N/A	1279	10/15/2002					0.00467				0.00467				0.00467			0	0	< 0.00467		35701
1R-16084		Rainy Creek Bank (Lower Reach)	Property	North end of exclusion zone	Air	Outdoor	Stationary	Field Sample	N/A	1422	10/17/2002					0.00420				0.00420				0.00420			0	0	< 0.00420		36482
1R-16085		Rainy Creek Bank (Lower Reach)	Property	West end of exclusion zone	Air	Outdoor	Stationary	Field Sample	N/A	1422	10/17/2002					0.00420				0.00420				0.00420			0	0	< 0.00420		36483
1R-16086		Rainy Creek Bank (Lower Reach)	Property	Southend of exclusion zone	Air	Outdoor	Stationary	Field Sample	N/A	1437	10/17/2002					0.00415				0.00415				0.00415			0	0	< 0.00415		36484
1R-16087		Rainy Creek Bank (Lower Reach)	Property	East end of exclusion zone	Air	Outdoor	Stationary	Field Sample	N/A	1447	10/17/2002					0.00413				0.00413				0.00413			0	0	< 0.00413		36485
1R-16126	Laborer	Rainy Creek Bank (Lower Reach)	Property	Shoulder	Air	Outdoor	Personal	Field Sample	N/A	448	10/18/2002	< 0.006																			35844	
1R-16127	Laborer	Rainy Creek Bank (Lower Reach)	Property	Shoulder	Air	Outdoor	Personal	Field Sample	N/A	192	10/18/2002	0.015																			35845	
1R-16128	Laborer	Rainy Creek Bank (Lower Reach)	Property	Shoulder	Air	Outdoor	Personal	Field Sample	N/A	61	10/18/2002	< 0.044																			35846	
1R-16133		Rainy Creek Bank (Lower Reach)	Property	Northern of exclusion zone	Air	Outdoor	Stationary	Field Sample	N/A	1584	10/18/2002					0.00471				0.00471				0.00471			0	0	< 0.00471		37023
1R-16134		Rainy Creek Bank (Lower Reach)	Property	West end of exclusion zone	Air	Outdoor	Stationary	Field Sample	N/A	1578	10/18/2002					0.00473				0.00473				0.00473			0	0	< 0.00473		37024
1R-16135		Rainy Creek Bank (Lower Reach)	Property	South end of exclusion zone	Air	Outdoor	Stationary	Field Sample	N/A	1596	10/18/2002					0.00467				0.00467				0.00467			0	0	< 0.00467		37025
1R-16136		Rainy Creek Bank (Lower Reach)	Property	East end of exclusion zone	Air	Outdoor	Stationary	Field Sample	N/A	1578	10/18/2002					0.00473				0.00473				0.00473			0	0	< 0.00473		37026
1R-16183		Rainy Creek Bank (Lower Reach)	Property	Southern of exclusion zone	Air	Outdoor	Stationary	Field Sample	N/A	1233	10/21/2002					0.00484				0.00484				0.00484							36313
1R-16191		Rainy Creek Bank (Lower Reach)	Property	West side of exclusion zone	Air	Outdoor	Stationary	Field Sample	N/A	1239	10/21/2002			1	0	0.00482		0.00482		0.00482				0.00482			1	0		0.00482	36314
1R-16192		Rainy Creek Bank (Lower Reach)	Property	North side of exclusion zone	Air	Outdoor	Stationary	Field Sample	N/A	1236	10/21/2002					0.00483				0.00483				0.00483			0	0	< 0.00483		36315
1R-16193		Rainy Creek Bank (Lower Reach)	Property	East side of exclusion zone	Air	Outdoor	Stationary	Field Sample	N/A	1247	10/21/2002			1	0	0.00479		0.00479		0.00479				0.00479			1	0		0.00479	36316
1R-16202		Rainy Creek Bank (Lower Reach)	Property	Southside of exclusion zone	Air	Outdoor	Stationary	Field Sample	N/A	1468	10/23/2002					0.00407				0.00407				0.00407			0	0	< 0.00407		36320
1R-16206		Rainy Creek Bank (Lower Reach)	Property	W. side of exclusion zone	Air	Outdoor	Stationary	Field Sample	N/A	1218	10/24/2002					0.00490				0.00490				0.00490			0	0	< 0.00490		38165
1R-16207		Rainy Creek Bank (Lower Reach)	Property	N. side of exclusion zone	Air	Outdoor	Stationary	Field Sample	N/A	1235	10/24/2002					0.00483				0.00483				0.00483			0	0	< 0.00483		38166
1R-16208		Rainy Creek Bank (Lower Reach)	Property	E. side of exclusion zone	Air	Outdoor	Stationary	Field Sample	N/A	1218	10/24/2002					0.00490				0.00490				0.00490			0	0	< 0.00490		38167
1R-16209		Rainy Creek Bank (Lower Reach)	Property	S. side of exclusion zone	Air	Outdoor	Stationary	Field Sample	N/A	1210	10/24/2002					0.00493				0.00493				0.00493			0	0	< 0.00493		38168
1R-16335		Rainy Creek Bank (Lower Reach)	Property	West side of exclusion zone	Air	Outdoor	Stationary	Field Sample	N/A	1207	10/22/2002					0.00495				0.00495				0.00495			0	0	< 0.00495		36345
1R-16336		Rainy Creek Bank (Lower Reach)	Property	North side of exclusion zone	Air	Outdoor	Stationary	Field Sample	N/A	1226	10/22/2002					0.00487				0.00487				0.00487			0	0	< 0.00487		36346
1R-16337		Rainy Creek Bank (Lower Reach)	Property	East side of exclusion zone	Air	Outdoor	Stationary	Field Sample	N/A	1229	10/22/2002					0.00486				0.00486				0.00486			0	0	< 0.00486		36347
1R-16338		Rainy Creek Bank (Lower Reach)	Property	South side of exclusion zone	Air	Outdoor	Stationary	Field Sample	N/A	1229	10/22/2002					0.00486				0.00486				0.00486			0	0	< 0.00486		36348
1R-16358		Rainy Creek Bank (Lower Reach)	Property	West side of exclusion zone	Air	Outdoor	Stationary	Field Sample	N/A	1462	10/23/2002					0.00408				0.00408				0.00408			0	0	< 0.00408		36359
1R-16359		Rainy Creek Bank (Lower Reach)	Property	North side of exclusion zone	Air	Outdoor	Stationary	Field Sample	N/A	1443	10/23/2002					0.00414				0.00414				0.00414			0	0	< 0.00414		36360
1R-16360		Rainy Creek Bank (Lower Reach)	Property	East side of exclusion zone	Air	Outdoor	Stationary	Field Sample	N/A	1446	10/23/2002					0.00413				0.00413				0.00413			0	0	< 0.00413		36361
1R-33820	Truck driver	Rainy Creek Bank (Lower Reach)	Property	Shoulder	Air	Outdoor	Personal	Field Sample	N/A	1550	10/5/2005	0.018																			113485	
1R-33823	Operator	Rainy Creek Bank (Lower Reach)	Property	Shoulder	Air	Outdoor	Personal	Field Sample	N/A	91	10/5/2005	< 0.665																			114601	
1R-33824	Operator	Rainy Creek Bank (Lower Reach)	Property	Shoulder	Air	Outdoor	Personal	Field Sample	N/A	651	10/5/2005	0.005																			113487	
1R-33825	Operator	Rainy Creek Bank (Lower Reach)	Property	Shoulder	Air	Outdoor	Personal	Field Sample	N/A	760	10/5/2005	0.005																			113488	
1R-33826	Laborer	Rainy Creek Bank (Lower Reach)	Property	Shoulder	Air	Outdoor	Personal	Field Sample	N/A	94	10/5/2005	< 0.029																			113489	
1R-33827	Laborer	Rainy Creek Bank (Lower Reach)	Property	Shoulder	Air	Outdoor	Personal	Field Sample	N/A	638	10/5/2005	0.15		0	0	0.06245	< 0.06245	0	0	0.06245	< 0.06245	0	0	0.06245	< 0.06245	0	0	< 0.06200	114602	114016
1R-33828	Laborer	Rainy Creek Bank (Lower Reach)	Property	Shoulder	Air	Outdoor	Personal	Field Sample	N/A	760	10/5/2005	0.608		1	3	0.13107	0.52429	0	0	0.13107	< 0.13107	0	0	0.13107	< 0.13107	1	3	0.52429	114603	114018
1R-36121	Water Truck Driver	Rainy Creek Bank (Lower Reach)	Property	Shoulder	Air	Outdoor	Personal	Field Sample	N/A	81	6/1/2006	0.064		0	0	0.03656	< 0.03656	0	0	0.03656	< 0.03656	0	0	0.03656	< 0.03656	0	0	< 0.03656	138631	138626
1R-36348	Laborer	Rainy Creek Bank (Lower Reach)	Property	Shoulder	Air	Outdoor	Personal	Field Sample	N/A	67	6/19/2006	0.062																			129129	
1R-36351	Laborer	Rainy Creek Bank (Lower Reach)	Property	Shoulder	Air	Outdoor	Personal	Field Sample	N/A	63	6/19/2006	0.058																			129130	
1R-39453	Operator	Rainy Creek Bank (Lower Reach)	Property	Shoulder	Air	Outdoor	Personal	Field Sample	N/A	60	10/27/2006	< 0.045																			142411	
1R-39454	Operator	Rainy Creek Bank (Lower Reach)	Property	Shoulder	Air	Outdoor	Personal	Field Sample	N/A	239	10/27/2006	0.1																			142412	
1R-39455	Operator	Rainy Creek Bank (Lower Reach)	Property	Shoulder	Air	Outdoor	Personal	Field Sample	N/A	258	10/27/2006	< 0.01																			142413	
1R-39456	Laborer	Rainy Creek Bank (Lower Reach)	Property	Shoulder	Air	Outdoor	Personal	Field Sample	N/A	60	10/27/2006	0.049																			142414	
1R-39457	Laborer	Rainy Creek Bank (Lower Reach)	Property	Shoulder	Air	Outdoor	Personal	Field Sample	N/A	239	10/27/2006	0.21																			142415	
1R-39458	Laborer	Rainy Creek Bank (Lower Reach)	Property	Shoulder	Air	Outdoor	Personal	Field Sample	N/A	258	10/27/2006	0.034																			142416	
1R-21104		Rainy Creek Rd (N Frontage)	Property	W of EZ	Air	Outdoor	Stationary	Field Sample	N/A	1241	11/5/2003			0	0	0.00477	< 0.00477	0	0	0.00477	< 0.00477	0	0	0.00477	< 0.00477	0	0	< 0.00477		67019
1R-21110		Rainy Creek Rd (N Frontage)	Property	N of EZ	Air	Outdoor	Stationary	Field Sample	N/A	835	11/6/2003			0	0	0.00394	< 0.00394	0	0	0.00394	< 0.00394	0	0	0.00394	< 0.00394	0	0	< 0.00394		67059
1R-21111		Rainy Creek Rd (N Frontage)	Property	E of EZ	Air	Outdoor	Stationary	Field Sample	N/A	1101	11/6/2003			0	0	0.00448	< 0.00448	0	0	0.00448	< 0.00448	0	0	0.00448	< 0.00448	0	0	< 0.00448		67060
1R-21112		Rainy Creek Rd (N Frontage)	Property	S of EZ	Air	Outdoor	Stationary	Field Sample	N/A	1072	11/6/2003			0	0	0.00460	< 0.00460	0	0	0.00460	< 0.00460	0	0	0.00460	< 0.00460	0	0	< 0.00460		67061
1R-21113		Rainy Creek Rd (N Frontage)	Property	W of EZ	Air	Outdoor	Stationary	Field Sample	N/A	1055	11/6/2003		Damaged	0	0		< 0	0	0		< 0	0	0		< 0	0	0	< 0		67062
1R-24131		Rainy Creek Rd (N Frontage)	Property	N of EZ	Air	Outdoor	Stationary	Field Sample	N/A	1112	11/4/2003			0	0	0.00444	< 0.00444	0	0	0.00444	< 0.00444	0	0	0.00444	< 0.00444	0	0	< 0.00444		67035
1R-24132		Rainy Creek Rd (N Frontage)	Property	E of EZ	Air	Outdoor	Stationary	Field Sample	N/A	1129	11/4/2003			0	2	0.00437	0.00874	0	0	0.00437	< 0.00437	0	0	0.00437	< 0.00437	0	2	0.00874		67036
1R-24134		Rainy Creek Rd (N Frontage)	Property	W of EZ	Air	Outdoor	Stationary	Field Sample	N/A	1088	11/4/2003			0	0	0.00454	< 0.00454	0	0	0.00454	< 0.00454	0	0	0.00454	< 0.00454	0	0	< 0.00454		67037
1R-24161		Rainy Creek Rd (N Frontage)	Property	N of EZ	Air	Outdoor	Stationary	Field Sample	N/A	1283	11/7/2003			0	0	0.00462	< 0.00462	0	0	0.00462	< 0.00462	0	0	0.00462	< 0.00462	0	0	< 0.00462		67102
1R-24162		Rainy Creek Rd (N Frontage)	Property	E of EZ	Air	Outdoor	Stationary	Field Sample	N/A	1270	11/7/2003			0	0	0.00466	< 0.00466	0	0	0.00466	< 0.00466	0	0	0.00466	< 0.00466	0	0	< 0.00466		67103
1R-24163		Rainy Creek Rd (N Frontage)	Property	S of EZ	Air	Outdoor	Stationary	Field Sample	N/A	1239	11/7/2003		Damaged	0	0		< 0	0	0		< 0	0	0		< 0	0	0	< 0		67104
1R-24164		Rainy Creek Rd (N Frontage)	Property	W of EZ	Air	Outdoor	Stationary	Field Sample	N/A	801	11/7/2003			0	0	0.00462	< 0.00462	0	0	0.00462	< 0.00462	0	0	0.00462	< 0.00462	0	0	< 0.00462		67105
1R-26301		Rainy Creek Rd (N Frontage)	Property	SE perimeter area A	Air	Outdoor	Stationary	Field Sample	N/A	1529	8/23/2004			0	0	0.00484	< 0.00484	0	0	0.00484	< 0.00484	0	0	0.00484	< 0.00484	0	0	< 0.00484		99530
1R-26303		Rainy Creek Rd (N Frontage)	Property	W perimeter Area A	Air	Outdoor	Stationary	Field Sample	N/A	1532	8/23/2004			0	0	0.00483	< 0.00483	0	0	0.00483	< 0.00483	0	0	0.00483	< 0.00483	0	0	< 0.00483		99531
1R-26304		Rainy Creek Rd (N Frontage)	Property	NW perimeter area A	Air	Outdoor	Stationary	Field Sample	N/A	1529	8/23/2004			0	0	0.00484	< 0.00484	0	0	0.00484	< 0.00484	0	0	0.00484	< 0.00484	0	0	< 0.00484		99532
1R-26306	Excavator Operator	Rainy Creek Rd (N Frontage)	Property	Shoulder	Air	Outdoor	Personal	Field Sample	N/A	157	8/23/2004	< 0.017																			99075	

												PCM (METHOD - NIOSH 7400)	AHERA / ASTM 5755																		
														Poisson Concentration Confidence Interval (90% Confidence Interval on Concentration)		Libby Amphiboles (LA)				Chrysotile (C)				Other Amphiboles (OA)				Total Asbestos			
Sample ID	Task	Property Group (Location)	Sample Group	Location Description (Sub Location)	Media Type	Matrix	Sample Type	Category	Pre Post Clear	Vol (air=L)/ Area (dust=cm²)	Sample Date	Fibers/CC	Filter Status Non Analyzed	Lower Bound	Upper Bound	S<Su	S>Su	Analytical Sensitivity (Air = S/cc) or (Dust = S/cm²)	Asb conc (Air = S/cc) or (Dust = S/cm²)	S<Su	S>Su	Analytical Sensitivity (Air = S/cc) or (Dust = S/cm²)	Asb conc (Air = S/cc) or (Dust = S/cm²)	S<Su	S>Su	Analytical Sensitivity (Air = S/cc) or (Dust = S/cm²)	Asb conc (Air = S/cc) or (Dust = S/cm²)	Asbestos Type Identified	S<Su	S>Su	Asb conc (Air = S/cc) or (Dust = S/cm²)
1R-26307	Excavator Operator	Rainy Creek Rd (N Frontage)	Blank	Shoulder	Air	Outdoor	Personal	Field Sample	N/A	41	8/23/2004	< 0.066																			99076
1R-26308		Rainy Creek Rd (N Frontage)	Property	S per. area A	Air	Outdoor	Stationary	Field Sample	N/A	1143	8/23/2004			0	0	0.00432	<	0.00432	0	0	0.00432	<	0.00432	0	0	0.00432	<	0.00432	0	0	< 0.00432		99534
1R-26309		Rainy Creek Rd (N Frontage)	Property	NW per. area A	Air	Outdoor	Stationary	Field Sample	N/A	935	8/24/2004			0	0	0.00452	<	0.00452	0	0	0.00452	<	0.00452	0	0	0.00452	<	0.00452	0	0	< 0.00452		99535
1R-26310		Rainy Creek Rd (N Frontage)	Property	W per. area A	Air	Outdoor	Stationary	Field Sample	N/A	1820	8/24/2004			0	0	0.00407	<	0.00407	0	0	0.00407	<	0.00407	0	0	0.00407	<	0.00407	0	0	< 0.00407		99536
1R-26311		Rainy Creek Rd (N Frontage)	Property	S per. area A	Air	Outdoor	Stationary	Field Sample	N/A	1769	8/24/2004			0	0	0.00419	<	0.00419	0	0	0.00419	<	0.00419	0	0	0.00419	<	0.00419	0	0	< 0.00419		99537
1R-26312		Rainy Creek Rd (N Frontage)	Property	SE per area A	Air	Outdoor	Stationary	Field Sample	N/A	1744	8/24/2004			0	0	0.00425	<	0.00425	0	0	0.00425	<	0.00425	0	0	0.00425	<	0.00425	0	0	< 0.00425		99538
1R-26314	Laborer	Rainy Creek Rd (N Frontage)	Property	Shoulder	Air	Outdoor	Personal	Field Sample	N/A	122	8/24/2004	0.076																			99159
1R-26315	Bulk Removal	Rainy Creek Rd (N Frontage)	Property	Shoulder	Air	Outdoor	Personal	Field Sample	N/A	91	8/24/2004	< 0.03																			99160
1R-26317	Hose Operator	Rainy Creek Rd (N Frontage)	Property	Shoulder	Air	Outdoor	Personal	Field Sample	N/A	128	8/25/2004	< 0.021																			99103
1R-26318	Hose Operator	Rainy Creek Rd (N Frontage)	Property	Shoulder	Air	Outdoor	Personal	Field Sample	N/A	112	8/25/2004	0.026																			99104
1R-26319	Hose Operator	Rainy Creek Rd (N Frontage)	Property	Shoulder	Air	Outdoor	Personal	Field Sample	N/A	56	8/25/2004	< 0.048																			99105
1R-26320		Rainy Creek Rd (N Frontage)	Property	NW per. area A	Air	Outdoor	Stationary	Field Sample	N/A	1711	8/25/2004			2	0	0.00433		0.00865	0	0	0.00433	<	0.00433	0	0	0.00433	<	0.00433	2	0	0.00865		120565
1R-26321		Rainy Creek Rd (N Frontage)	Property	W per. area A	Air	Outdoor	Stationary	Field Sample	N/A	1711	8/25/2004			0	0	0.00433	<	0.00433	0	0	0.00433	<	0.00433	0	0	0.00433	<	0.00433	0	0	< 0.00433		99540
1R-26322		Rainy Creek Rd (N Frontage)	Property	S per. area A	Air	Outdoor	Stationary	Field Sample	N/A	1762	8/25/2004			0	0	0.00420	<	0.00420	0	0	0.00420	<	0.00420	0	0	0.00420	<	0.00420	0	0	< 0.00420		99542
1R-26323		Rainy Creek Rd (N Frontage)	Property	SE per. area A	Air	Outdoor	Stationary	Field Sample	N/A	1682	8/25/2004			0	1	0.00440		0.00440	0	0	0.00440	<	0.00440	0	0	0.00440	<	0.00440	0	1	0.00440		99543
1R-26325		Rainy Creek Rd (N Frontage)	Property	NW per. area A	Air	Outdoor	Stationary	Field Sample	N/A	1583	8/26/2004			0	0	0.00468	<	0.00468	0	0	0.00468	<	0.00468	0	0	0.00468	<	0.00468	0	0	< 0.00468		99544
1R-26326		Rainy Creek Rd (N Frontage)	Property	W per. area A	Air	Outdoor	Stationary	Field Sample	N/A	1558	8/26/2004			1	0	0.00475		0.00475	0	0	0.00475	<	0.00475	0	0	0.00475	<	0.00475	1	0	0.00475		99545
1R-26327		Rainy Creek Rd (N Frontage)	Property	S per. area A	Air	Outdoor	Stationary	Field Sample	N/A	1565	8/26/2004			0	0	0.00473	<	0.00473	0	0	0.00473	<	0.00473	0	0	0.00473	<	0.00473	0	0	< 0.00473		99546
1R-26328		Rainy Creek Rd (N Frontage)	Property	SE per. area A	Air	Outdoor	Stationary	Field Sample	N/A	1565	8/26/2004			0	0	0.00473	<	0.00473	0	0	0.00473	<	0.00473	0	0	0.00473	<	0.00473	0	0	< 0.00473		99547
1R-26330	Laborer	Rainy Creek Rd (N Frontage)	Property	Shoulder	Air	Outdoor	Personal	Field Sample	N/A	195	8/26/2004	0.021																			99174
1R-26331	Laborer	Rainy Creek Rd (N Frontage)	Property	Shoulder	Air	Outdoor	Personal	Field Sample	N/A	131	8/26/2004	< 0.021																			99175
1R-26332	Laborer	Rainy Creek Rd (N Frontage)	Property	Shoulder	Air	Outdoor	Personal	Field Sample	N/A	71	8/26/2004	< 0.038																			99176
1R-26333		Rainy Creek Rd (N Frontage)	Property	NW per. area A	Air	Outdoor	Stationary	Field Sample	N/A	1547	8/27/2004			0	0	0.00479	<	0.00479	0	0	0.00479	<	0.00479	0	0	0.00479	<	0.00479	0	0	< 0.00479		99548
1R-26334		Rainy Creek Rd (N Frontage)	Property	W per. area A	Air	Outdoor	Stationary	Field Sample	N/A	1569	8/27/2004			0	0	0.00472	<	0.00472	0	0	0.00472	<	0.00472	0	0	0.00472	<	0.00472	0	0	< 0.00472		99549
1R-26335		Rainy Creek Rd (N Frontage)	Property	S per. area A	Air	Outdoor	Stationary	Field Sample	N/A	1572	8/27/2004			0	1	0.00471		0.00471	0	0	0.00471	<	0.00471	0	0	0.00471	<	0.00471	0	1	0.00471		99550
1R-26336		Rainy Creek Rd (N Frontage)	Property	SE per. area A	Air	Outdoor	Stationary	Field Sample	N/A	1580	8/27/2004			0	0	0.00469	<	0.00469	0	0	0.00469	<	0.00469	0	0	0.00469	<	0.00469	0	0	< 0.00469		99551
1R-26337		Rainy Creek Rd (N Frontage)	Property	Clean room-decon trailer @ mine road	Air	Indoor	Stationary	Field Sample	N/A	1583	8/27/2004			0	0	0.00468	<	0.00468	0	0	0.00468	<	0.00468	0	0	0.00468	<	0.00468	0	0	< 0.00468		99552
1R-26339	Excavator Operator	Rainy Creek Rd (N Frontage)	Property	Shoulder	Air	Outdoor	Personal	Field Sample	N/A	231	8/27/2004	< 0.012																			99182
1R-26340	Excavator Operator	Rainy Creek Rd (N Frontage)	Property	Shoulder	Air	Outdoor	Personal	Field Sample	N/A	148	8/27/2004	< 0.018																			99183
1R-26341	Excavator Operator	Rainy Creek Rd (N Frontage)	Property	Shoulder	Air	Outdoor	Personal	Field Sample	N/A	54	8/27/2004	< 0.05																			99184
1R-26342		Rainy Creek Rd (N Frontage)	Property	NW per. area A	Air	Outdoor	Stationary	Field Sample	N/A	1683	8/30/2004			0	0	0.00440	<	0.00440	0	0	0.00440	<	0.00440	0	0	0.00440	<	0.00440	0	0	< 0.00440		102069
1R-26343		Rainy Creek Rd (N Frontage)	Property	W perimeter area A	Air	Outdoor	Stationary	Field Sample	N/A	1649	8/30/2004			0	0	0.00449	<	0.00449	0	0	0.00449	<	0.00449	0	0	0.00449	<	0.00449	0	0	< 0.00450		102070
1R-26344		Rainy Creek Rd (N Frontage)	Property	S perimeter Area A	Air	Outdoor	Stationary	Field Sample	N/A	1642	8/30/2004			0	0	0.00451	<	0.00451	0	0	0.00451	<	0.00451	0	0	0.00451	<	0.00451	0	0	< 0.00450		102071
1R-26345		Rainy Creek Rd (N Frontage)	Property	SE perimeter Area A	Air	Outdoor	Stationary	Field Sample	N/A	1656	8/30/2004			0	0	0.00447	<	0.00447	0	0	0.00447	<	0.00447	0	0	0.00447	<	0.00447	0	0	< 0.00450		102072
1R-26347	Water Hose Operator	Rainy Creek Rd (N Frontage)	Property	Shoulder	Air	Outdoor	Personal	Field Sample	N/A	242	8/30/2004	0.022																			99363
1R-26348	Water Hose Operator	Rainy Creek Rd (N Frontage)	Property	Shoulder	Air	Outdoor	Personal	Field Sample	N/A	165	8/30/2004	0.019																			99364
1R-26349	Water Hose Operator	Rainy Creek Rd (N Frontage)	Property	Shoulder	Air	Outdoor	Personal	Field Sample	N/A	44	8/30/2004	< 0.061																			99365
1R-24226		Rainy Creek Rd (S Frontage)	Property	S of EZ	Air	Outdoor	Stationary	Field Sample	N/A	1430	11/10/2003			0	0	0.00414	<	0.00414	0	0	0.00414	<	0.00414	0	0	0.00414	<	0.00414	0	0	< 0.00414		67124
1R-24227		Rainy Creek Rd (S Frontage)	Property	E of EZ	Air	Outdoor	Stationary	Field Sample	N/A	1418	11/10/2003			0	0	0.00418	<	0.00418	0	0	0.00418	<	0.00418	0	0	0.00418	<	0.00418	0	0	< 0.00418	66784	
1R-24228		Rainy Creek Rd (S Frontage)	Property	N of EZ	Air	Outdoor	Stationary	Field Sample	N/A	1247	11/10/2003			0	0	0.00475	<	0.00475	0	0	0.00475	<	0.00475	0	0	0.00475	<	0.00475	0	0	< 0.00475		69472
1R-24229		Rainy Creek Rd (S Frontage)	Property	W of EZ	Air	Outdoor	Stationary	Field Sample	N/A	1461	11/10/2003			0	0	0.00405	<	0.00405	0	0	0.00405	<	0.00405	0	0	0.00405	<	0.00405	0	0	< 0.00405		69473
1R-24249	Excavator Operator	Rainy Creek Rd (S Frontage)	Property	Shoulder	Air	Outdoor	Personal	Field Sample	N/A	397	11/11/2003	0.013																			69474
1R-24250		Rainy Creek Rd (S Frontage)	Property	W of EZ	Air	Outdoor	Stationary	Field Sample	N/A	1384	11/11/2003			0	0	0.00428	<	0.00428	0	0	0.00428	<	0.00428	0	0	0.00428	<	0.00428	0	0	< 0.00428		69475
1R-24251		Rainy Creek Rd (S Frontage)	Property	N of EZ	Air	Outdoor	Stationary	Field Sample	N/A	1363	11/11/2003			0	0	0.00435	<	0.00435	0	0	0.00435	<	0.00435	0	0	0.00435	<	0.00435	0	0	< 0.00435		69719
1R-24252		Rainy Creek Rd (S Frontage)	Property	E of EZ	Air	Outdoor	Stationary	Field Sample	N/A	1552	11/11/2003			0	0	0.00477	<	0.00477	0	0	0.00477	<	0.00477	0	0	0.00477	<	0.00477	0	0	< 0.00477		69720
1R-24253		Rainy Creek Rd (S Frontage)	Property	S of EZ	Air	Outdoor	Stationary	Field Sample	N/A	1552	11/11/2003			0	0	0.00477	<	0.00477	0	0	0.00477	<	0.00477	0	0	0.00477	<	0.00477	0	0	< 0.00477		69721
1R-24256		Rainy Creek Rd (S Frontage)	Yard	W of EZ	Air	Outdoor	Stationary	Field Sample	N/A	1220	11/12/2003			0	0	0.00485	<	0.00485	0	0	0.00485	<	0.00485	0	0	0.00485	<	0.00485	0	0	< 0.00485		74123
1R-24257		Rainy Creek Rd (S Frontage)	Yard	N of EZ	Air	Outdoor	Stationary	Field Sample	N/A	1220	11/12/2003			0	0	0.00485	<	0.00485	0	0	0.00485	<	0.00485	0	0	0.00485	<	0.00485	0	0	< 0.00485		69728
1R-24258		Rainy Creek Rd (S Frontage)	Yard	E of EZ	Air	Outdoor	Stationary	Field Sample	N/A	1388	11/12/2003			0	0	0.00427	<	0.00427	0	0	0.00427	<	0.00427	0	0	0.00427	<	0.00427	0	0	< 0.00427		120748
1R-24259		Rainy Creek Rd (S Frontage)	Yard	S of EZ	Air	Outdoor	Stationary	Field Sample	N/A	1464	11/12/2003			0	0	0.00405	<	0.00405	0	0	0.00405	<	0.00405	0	0	0.00405	<	0.00405	0	0	< 0.00405		69489
1R-24265		Rainy Creek Rd (S Frontage)	Property	W of EZ	Air	Outdoor	Stationary	Field Sample	N/A	1471	11/13/2003			0	0	0.00403	<	0.00403	0	0	0.00403	<	0.00403	0	0	0.00403	<	0.00403	0	0	< 0.00403		69490
1R-24266		Rainy Creek Rd (S Frontage)	Property	N of EZ	Air	Outdoor	Stationary	Field Sample	N/A	1267	11/13/2003			0	0	0.00467	<	0.00467	0	0	0.00467	<	0.00467	0	0	0.00467	<	0.00467	0	0	< 0.00467		69491
1R-24267		Rainy Creek Rd (S Frontage)	Property	E of EZ	Air	Outdoor	Stationary	Field Sample	N/A	1382	11/13/2003			0	0	0.00429	<	0.00429	0	0	0.00429	<	0.00429	0	0	0.00429	<	0.00429	0	0	< 0.00429		69546
1R-24268		Rainy Creek Rd (S Frontage)	Property	S of EZ	Air	Outdoor	Stationary	Field Sample	N/A	1071	11/13/2003			0	0	0.00461	<	0.00461	0	0	0.00461	<	0.00461	0	0	0.00461	<	0.00461	0	0	< 0.00461		69547
1R-24278		Rainy Creek Rd (S Frontage)	Property	W of EZ	Air	Outdoor	Stationary	Field Sample	N/A	1330	11/14/2003			0	0	0.00445	<	0.00445	0	0	0.00445	<	0.00445	0	0	0.00445	<	0.00445	0	0	< 0.00445		69548
1R-24279		Rainy Creek Rd (S Frontage)	Property	N of EZ	Air	Outdoor	Stationary	Field Sample	N/A	967	11/14/2003			0	0	0.00438	<	0.00438	0	0	0.00438	<	0.00438	0	0	0.00438	<	0.00438	0	0	< 0.00438		69549
1R-24280		Rainy Creek Rd (S Frontage)	Property	E, of EZ	Air	Outdoor	Stationary	Field Sample	N/A	1359	11/14/2003			0	0	0.00436	<	0.00436	0	0	0.00436	<	0.00436	0	0	0.00436	<	0.00436	0	0	< 0.00436		69553
1R-24301		Rainy Creek Rd (S Frontage)	Property	S of EZ	Air	Outdoor	Stationary	Field Sample	N/A	790	11/14/2003			0	0	0.00469	<	0.00469	0	0	0.00469	<	0.00469	0	0	0.00469	<	0.00469	0	0	< 0.00469		69554
1R-24307		Rainy Creek Rd (S Frontage)	Property	S of EZ	Air	Outdoor	Stationary	Field Sample	N/A	1646	11/17/2003			0	0	0.00450	<	0.00450	0	0	0.00450	<	0.00450	0	0	0.00450	<	0.00450	0	0	< 0.00450		69555
1R-24308		Rainy Creek Rd (S Frontage)	Property	E of EZ	Air	Outdoor	Stationary	Field Sample	N/A	1298	11/17/2003			0	0	0.00456	<	0.00456	0	0	0.00456	<	0.00456	0	0	0.00456	<	0.00456	0	0	< 0.00456		69556
1R-24309		Rainy Creek Rd (S Frontage)	Property	N of EZ	Air	Outdoor	Stationary	Field Sample	N/A	1693	11/17/2003			0	0	0.00437	<	0.00437	0	0	0.00437	<	0.00437	0	0	0.00437	<	0.00437	0	0	< 0.00437		69557
1R-24310		Rainy Creek Rd (S Frontage)	Property	W of EZ	Air	Outdoor	Stationary	Field Sample	N/A	1693	11/17/2003			0	0	0.00437	<	0.00437	0	0	0.00437	<	0.00437	0	0	0.00437	<	0.00437	0	0	< 0.00437		69558

														AHERA / ASTM 5755																			
												PCM (METHOD - NIOSH 7400)		Poisson Concentration Confidence Interval (90% Confidence Interval on Concentration)		Libby Amphiboles (LA)				Chrysotile (C)				Other Amphiboles (OA)				Total Asbestos			
Sample ID	Task	Property Group (Location)	Sample Group	Location Description (Sub Location)	Media Type	Matrix	Sample Type	Category	Pre Post Clear	Vol (air=L)/ Area (dust=cm²)	Sample Date	Fibers/CC	Filter Status Non Analyzed	Lower Bound	Upper Bound	S<Su	S>Su	Analytical Sensitivity (Air = S/cc) or (Dust = S/cm²)	Asb conc (Air = S/cc) or (Dust = S/cm²)	S<Su	S>Su	Analytical Sensitivity (Air = S/cc) or (Dust = S/cm²)	Asb conc (Air = S/cc) or (Dust = S/cm²)	S<Su	S>Su	Analytical Sensitivity (Air = S/cc) or (Dust = S/cm²)	Asb conc (Air = S/cc) or (Dust = S/cm²)	Asbestos Type Identified	S<Su	S>Su	Asb conc (Air = S/cc) or (Dust = S/cm²)
1R-24313		Rainy Creek Rd (S Frontage)	Property	W of EZ	Air	Outdoor	Stationary	Field Sample	N/A	1580	11/18/2003			0	0	0.00469	<	0.00469	0	0	0.00469	<	0.00469	0	0	0.00469	<	0.00469	0	0	<	0.00469	69560
1R-24314		Rainy Creek Rd (S Frontage)	Property	N of EZ	Air	Outdoor	Stationary	Field Sample	N/A	977	11/18/2003			0	0	0.00433	<	0.00433	0	0	0.00433	<	0.00433	0	0	0.00433	<	0.00433	0	0	<	0.00433	69561
1R-24315		Rainy Creek Rd (S Frontage)	Property	E of EZ	Air	Outdoor	Stationary	Field Sample	N/A	1580	11/18/2003			0	0	0.00469	<	0.00469	0	0	0.00469	<	0.00469	0	0	0.00469	<	0.00469	0	0	<	0.00469	99582
1R-24316		Rainy Creek Rd (S Frontage)	Property	S of EZ	Air	Outdoor	Stationary	Field Sample	N/A	1243	11/18/2003			0	0	0.00477	<	0.00477	0	0	0.00477	<	0.00477	0	0	0.00477	<	0.00477	0	0	<	0.00477	99583
1R-25791		Rainy Creek Rd (S Frontage)	Property	W perimeter (S frontage)	Air	Outdoor	Stationary	Field Sample	N/A	1661	8/16/2004			0	0	0.00446	<	0.00446	0	0	0.00446	<	0.00446	0	0	0.00446	<	0.00446	0	0	<	0.00446	99584
1R-25792		Rainy Creek Rd (S Frontage)	Property	S perimeter (S frontage)	Air	Outdoor	Stationary	Field Sample	N/A	1409	8/16/2004			0	0	0.00420	<	0.00420	0	0	0.00420	<	0.00420	0	0	0.00420	<	0.00420	0	0	<	0.00420	99585
1R-25793		Rainy Creek Rd (S Frontage)	Property	N perimeter (S frontage)	Air	Outdoor	Stationary	Field Sample	N/A	1667	8/16/2004			0	0	0.00444	<	0.00444	0	0	0.00444	<	0.00444	0	0	0.00444	<	0.00444	0	0	<	0.00444	98660	
1R-25794		Rainy Creek Rd (S Frontage)	Property	E perimeter (S. Frontage)	Air	Outdoor	Stationary	Field Sample	N/A	1613	8/16/2004			0	0	0.00459	<	0.00459	0	0	0.00459	<	0.00459	0	0	0.00459	<	0.00459	0	0	<	0.00459	98661	
1R-25796	Laborer	Rainy Creek Rd (S Frontage)	Property	Shoulder	Air	Outdoor	Personal	Field Sample	N/A	264	8/16/2004	0.018																					99587
1R-25797	Laborer	Rainy Creek Rd (S Frontage)	Property	Shoulder	Air	Outdoor	Personal	Field Sample	N/A	44	8/16/2004	< 0.061																					99645
1R-25799		Rainy Creek Rd (S Frontage)	Property	E perimeter	Air	Outdoor	Stationary	Field Sample	N/A	1578	8/18/2004			0	0	0.00469	<	0.00469	0	0	0.00469	<	0.00469	0	0	0.00469	<	0.00469	0	0	<	0.00469	99646
1R-26140		Rainy Creek Rd (S Frontage)	Property	West fence	Air	Outdoor	Stationary	Field Sample	N/A	1530	8/13/2004			0	0	0.00484	<	0.00484	0	0	0.00484	<	0.00484	0	0	0.00484	<	0.00484	0	0	<	0.00484	99647
1R-26141		Rainy Creek Rd (S Frontage)	Property	South fence	Air	Outdoor	Stationary	Field Sample	N/A	1563	8/13/2004			0	0	0.00474	<	0.00474	0	0	0.00474	<	0.00474	0	0	0.00474	<	0.00474	0	0	<	0.00474	99648
1R-26142		Rainy Creek Rd (S Frontage)	Property	North fence	Air	Outdoor	Stationary	Field Sample	N/A	1527	8/13/2004			0	0	0.00485	<	0.00485	0	0	0.00485	<	0.00485	0	0	0.00485	<	0.00485	0	0	<	0.00485	98237	99649
1R-26143		Rainy Creek Rd (S Frontage)	Property	East fence	Air	Outdoor	Stationary	Field Sample	N/A	1507	8/13/2004			0	0	0.00491	<	0.00491	0	0	0.00491	<	0.00491	0	0	0.00491	<	0.00491	0	0	<	0.00491		99650
1R-26144	Water Hose Operator	Rainy Creek Rd (S Frontage)	Property	Shoulder	Air	Outdoor	Personal	Field Sample	N/A	313	8/13/2004	0.042		0	1	0.00946		0.00946	0	0	0.00946	<	0.00946	0	0	0.00946	<	0.00946	0	1		0.00946		120095
1R-26146	Water Hose Operator	Rainy Creek Rd (S Frontage)	Property	Shoulder	Air	Outdoor	Personal	Field Sample	N/A	115	8/13/2004			3	4	0.02689		0.18823	0	0	0.02689	<	0.02689	0	0	0.02689	<	0.02689	3	4		0.18823	98238	99651
1R-26146	Water Hose Operator	Rainy Creek Rd (S Frontage)	Property	Shoulder	Air	Outdoor	Personal	Field Sample	N/A	115	8/13/2004	0.66		6	43	0.02575		1.26187	0	0	0.02575	<	0.02575	0	0	0.02575	<	0.02575	6	43		1.26187	98239	99652
1R-26147	Water Hose Operator	Rainy Creek Rd (S Frontage)	Property	Shoulder	Air	Outdoor	Personal	Field Sample	N/A	171	8/13/2004	0.06		0	0	0.01732	<	0.01732	0	0	0.01732	<	0.01732	0	0	0.01732	<	0.01732	0	0	<	0.01732		99480
1R-26152		Rainy Creek Rd (S Frontage)	Property	N perimeter	Air	Outdoor	Stationary	Field Sample	N/A	1560	8/18/2004			0	0	0.00475	<	0.00475	0	0	0.00475	<	0.00475	0	0	0.00475	<	0.00475	0	0	<	0.00475		99481
1R-26153		Rainy Creek Rd (S Frontage)	Property	W perimeter	Air	Outdoor	Stationary	Field Sample	N/A	1545	8/18/2004			0	0	0.00479	<	0.00479	0	0	0.00479	<	0.00479	0	0	0.00479	<	0.00479	0	0	<	0.00479		99482
1R-26154		Rainy Creek Rd (S Frontage)	Property	S perimeter	Air	Outdoor	Stationary	Field Sample	N/A	1578	8/18/2004			0	0	0.00469	<	0.00469	0	0	0.00469	<	0.00469	0	0	0.00469	<	0.00469	0	0	<	0.00469		99483
1R-26155		Rainy Creek Rd (S Frontage)	Blank	NA	Air	Outdoor	Stationary	Field Sample	N/A		8/18/2004			0	0	-2.96154			0	0	-2.96154			0	0	-2.96154			0	0			98672	
1R-26156	Laborer	Rainy Creek Rd (S Frontage)	Property	Shoulder	Air	Outdoor	Personal	Field Sample	N/A	61	8/18/2004	0.092																				98673	
1R-26157	Laborer	Rainy Creek Rd (S Frontage)	Property	Shoulder	Air	Outdoor	Personal	Field Sample	N/A	137	8/18/2004	0.032																					99484
1R-26159		Rainy Creek Rd (S Frontage)	Property	1r-26159	Air	Outdoor	Stationary	Field Sample	N/A	1683	8/19/2004			0	1	0.00440		0.00440	0	0	0.00440	<	0.00440	0	0	0.00440	<	0.00440	0	1		0.00440		99485
1R-26180		Rainy Creek Rd (S Frontage)	Property	North fence	Air	Outdoor	Stationary	Field Sample	N/A	2081	8/17/2004			0	0	0.00356	<	0.00356	0	0	0.00356	<	0.00356	0	0	0.00356	<	0.00356	0	0	<	0.00356		99486
1R-26181		Rainy Creek Rd (S Frontage)	Property	South fence	Air	Outdoor	Stationary	Field Sample	N/A	1658	8/17/2004			0	0	0.00447	<	0.00447	0	0	0.00447	<	0.00447	0	0	0.00447	<	0.00447	0	0	<	0.00447		99487
1R-26182		Rainy Creek Rd (S Frontage)	Property	East fence	Air	Outdoor	Stationary	Field Sample	N/A	1813	8/17/2004			0	0	0.00408	<	0.00408	0	0	0.00408	<	0.00408	0	0	0.00408	<	0.00408	0	0	<	0.00408		99489
1R-26183		Rainy Creek Rd (S Frontage)	Property	West fence	Air	Outdoor	Stationary	Field Sample	N/A	2024	8/17/2004			0	1	0.00366		0.00366	0	0	0.00366	<	0.00366	0	0	0.00366	<	0.00366	0	1		0.00366		99490
1R-26185	Laborer	Rainy Creek Rd (S Frontage)	Property	Shoulder	Air	Outdoor	Personal	Field Sample	N/A	357	8/17/2004	0.043																				98662	
1R-26191	Laborer	Rainy Creek Rd (S Frontage)	Blank	Shoulder	Air	Outdoor	Personal	Field Sample	N/A	66	8/17/2004	0.12																				98663	
1R-26192	Laborer	Rainy Creek Rd (S Frontage)	Blank	Shoulder	Air	Outdoor	Personal	Field Sample	N/A	159	8/17/2004	0.19																				98664	
1R-26200		Rainy Creek Rd (S Frontage)	Property	W perimeter	Air	Outdoor	Stationary	Field Sample	N/A	1638	8/19/2004			0	0	0.00452	<	0.00452	0	0	0.00452	<	0.00452	0	0	0.00452	<	0.00452	0	0	<	0.00452		99493
1R-26201		Rainy Creek Rd (S Frontage)	Property	S perimeter	Air	Outdoor	Stationary	Field Sample	N/A	1638	8/19/2004			0	0	0.00452	<	0.00452	0	0	0.00452	<	0.00452	0	0	0.00452	<	0.00452	0	0	<	0.00452		99494
1R-26203	Hose Operator	Rainy Creek Rd (S Frontage)	Blank	Shoulder	Air	Outdoor	Personal	Field Sample	N/A	67	8/19/2004	0.062																				100017	
1R-26204	Water Hose Operator	Rainy Creek Rd (S Frontage)	Property	Shoulder	Air	Outdoor	Personal	Field Sample	N/A	125	8/19/2004	0.15																				100018	
1R-26205		Rainy Creek Rd (S Frontage)	Property	E perimeter Area B	Air	Outdoor	Stationary	Field Sample	N/A	1875	8/20/2004			0	0	0.00395	<	0.00395	0	0	0.00395	<	0.00395	0	0	0.00395	<	0.00395	0	0	<	0.00395		99495
1R-26206		Rainy Creek Rd (S Frontage)	Property	N perimeter Area B	Air	Outdoor	Stationary	Field Sample	N/A	1845	8/20/2004			0	0	0.00401	<	0.00401	0	0	0.00401	<	0.00401	0	0	0.00401	<	0.00401	0	0	<	0.00401		99496
1R-26207		Rainy Creek Rd (S Frontage)	Property	W perimeter Area B	Air	Outdoor	Stationary	Field Sample	N/A	1452	8/20/2004			0	0	0.00408	<	0.00408	0	0	0.00408	<	0.00408	0	0	0.00408	<	0.00408	0	0	<	0.00408		99497
1R-26208		Rainy Creek Rd (S Frontage)	Property	S perimeter Area B	Air	Outdoor	Stationary	Field Sample	N/A	1776	8/20/2004			0	0	0.00417	<	0.00417	0	0	0.00417	<	0.00417	0	0	0.00417	<	0.00417	0	0	<	0.00417		99498

Appendix B

Appendix B - OU2 Lot Blank Data as of October 15, 2007

Note: The report excludes all Lab QC results, such as those associated with Lab Blanks, Lab Duplicates, Re-Preparation, Re-count Same, Re-count Different, Verified Analysis, etc.

Sample ID	Property Group (Location)	Sample Group	Location Description (Sub Location)	Media Type	Matrix	Sample Type	Category	Pre Post Clear	Vol (air=L)/ Area (dust= cm^2)	Sample Date	Grid Open ings	Filter Status Non Analyzed	ISO Concentrations (Air = structures/cc)(Dust = structures/cm^2) (METHOD - ISO 10312)																									
													Libby Amphiboles (LA)								Chrysotile (C)								Other Amphiboles (OA)							
													Excluded Structures			Structures Detected					Excluded Structures			Structures Detected					Excluded Structures			Structures Detected				
													Aspect Ratio < 5:1	Length < 0.5 u	Dia-meter > 0.5u	Length 0.5 to 5 u	Length 5 to 10 u	Length > 10 u	Total Conc. LA	Total Count LA	Aspect Ratio < 5:1	Length < 0.5 u	Dia-meter > 0.5u	Length 0.5 to 5 u	Length 5 to 10 u	Length > 10 u	Total Conc. C	Total Count C	Aspect Ratio < 5:1	Length < 0.5 u	Dia-meter > 0.5u	Length 0.5 to 5 u	Length 5 to 10 u	Length > 10 u	Total Conc. OA	Total Count OA
1R-09378	5000 Highway 37 N	Blank	NA	Air	N/A	Stationary	Lot Blank	N/A		9/22/2001	10									0								0								0

Appendix B - OU2 Lot Blank Data as of October 15, 2007

Note: The report excludes all Lab QC results, such as those associated with Lab Blanks, Lab Duplicates, Re-Preparation, Re-count Same, Re-count Different, Verified Analysis, etc.

Sample ID	Scenario	Task	Property Group (Location)	Sample Group	Location Description (Sub Location)	Media Type	Matrix	Sample Type	Category	Pre Post Clear	Vol (air=L)/ Area (dust=cm^2)	Sample Date	PCM (METHOD - NIOSH 7400) Fibers/CC	AHERA / ASTM 5755 Filter Status Non Analyzed	Libby Amphiboles (LA) S<5u	Libby Amphiboles (LA) S>5u	Libby Amphiboles (LA) Analytical Sensitivity (Air = S/cc) or (Dust = S/cm^2)	Libby Amphiboles (LA) Asb conc (Air = S/cc) or (Dust = S/cm^2)	Chrysotile (C) S<5u	Chrysotile (C) S>5u	Chrysotile (C) Analytical Sensitivity (Air = S/cc) or (Dust = S/cm^2)	Chrysotile (C) Asb conc (Air = S/cc) or (Dust = S/cm^2)	Other Amphiboles (OA) S<5u	Other Amphiboles (OA) S>5u	Other Amphiboles (OA) Analytical Sensitivity (Air = S/cc) or (Dust = S/cm^2)	Other Amphiboles (OA) Asb conc (Air = S/cc) or (Dust = S/cm^2)	Total Asbestos Asbestos Type Identified	Total Asbestos S<5u	Total Asbestos S>5u	Total Asbestos Asb conc (Air = S/cc) or (Dust = S/cm^2)
1R-05626	N/A		5000 Highway 37 N	Blank	NA	Air	N/A	Stationary	Lot Blank	N/A		6/27/2001															UNK	0	0	
1R-05627	N/A		5000 Highway 37 N	Blank	NA	Air	N/A	Stationary	Lot Blank	N/A		6/27/2001															UNK	0	0	
1R-09378	N/A		5000 Highway 37 N	Blank	NA	Air	N/A	Stationary	Lot Blank	N/A		9/22/2001															UNK	0	0	
1R-13572	N/A		5000 Highway 37 N	Blank	NA	Air	N/A	Stationary	Lot Blank	N/A		11/16/2001															UNK	0	0	
FL-00076	N/A		KDC Flyway	Blank	NA	Air	N/A	Personal	Lot Blank	N/A		7/16/2004																		
FL-00084	N/A		KDC Flyway	Blank	NA	Air	N/A	Stationary	Lot Blank	N/A		7/19/2004			0	0			0	0			0	0				0	0	

Appendix C

Appendix C - OU2 Field Blank Data as of October 15, 2007

Note: The report excludes all Lab QC results, such as those associated with Lab Blanks, Lab Duplicates, Re-Preparation, Re-count Same, Re-count Different, Verified Analysis, etc.

Sample ID	Task	Property Group (Location)	Sample Group	Location Description (Sub Location)	Media Type	Matrix	Sample Type	Category	Pre Post Clear	Vol (air=L)/ Area (dust=cm²)	Sample Date	Grid Open ings	Filter Status Non Analyzed	ISO Concentrations (Air = structures/cc)(Dust = structures/cm²) (METHOD - ISO 10312)																													
														Libby Amphiboles (LA)									Chrysotile (C)								Other Amphiboles (OA)							
														Excluded Structures			Structures Detected						Excluded Structures			Structures Detected					Excluded Structures			Structures Detected				
														Aspect Ratio < 5:1	Length < 0.5 u	Dia-meter > 0.5u	Length 0.5 to 5 u	Length 5 to 10 u	Length > 10 u	Total Conc. LA	Total Count LA	Aspect Ratio < 5:1	Length < 0.5 u	Dia-meter > 0.5u	Length 0.5 to 5 u	Length 5 to 10 u	Length > 10 u	Total Conc. C	Total Count C	Aspect Ratio < 5:1	Length < 0.5 u	Dia-meter > 0.5u	Length 0.5 to 5 u	Length 5 to 10 u	Length > 10 u	Total Conc. OA	Total Count OA
1R-00034		5000 Highway 37 N	Blank	NA	Dust	N/A		Field Blank	N/A		6/25/2000	10		0	0	0	0	0	0	0	0	0	0	0	0	0	0	0	0	0	0	0	0	0	0	0	0	0	0	0
1R-00035		5000 Highway 37 N	Blank	NA	Dust	N/A		Field Blank	N/A		6/25/2000	10									0							0											0
1R-00342		5000 Highway 37 N	Blank	Blank	Air	N/A		Field Blank	N/A		7/20/2000	10									0							0											0
1R-00343		5000 Highway 37 N	Blank	NA	Air	N/A		Field Blank	N/A		7/20/2000	10									0							0											0
1R-00354		5000 Highway 37 N	Blank	NA	Air	N/A	Personal	Field Blank	N/A		7/21/2000	10									0							0											0
1R-00355		5000 Highway 37 N	Blank	NA	Air	N/A	Personal	Field Blank	N/A		7/21/2000	10									0							0											0
1R-00373		5000 Highway 37 N	Blank	NA	Air	N/A	Personal	Field Blank	N/A		7/22/2000	10									0							0											0
1R-00374		5000 Highway 37 N	Blank	NA	Air	N/A	Personal	Field Blank	N/A		7/22/2000	10									0							0											0
1R-00383		5000 Highway 37 N	Blank	NA	Air	N/A	Personal	Field Blank	N/A		7/22/2000	10									0							0											0
1R-00384		5000 Highway 37 N	Blank	NA	Air	N/A	Personal	Field Blank	N/A		7/22/2000	10									0							0											0
1R-00407		5000 Highway 37 N	Blank	NA	Air	N/A	Personal	Field Blank	N/A		7/24/2000	10									0							0											0
1R-00408		5000 Highway 37 N	Blank	NA	Air	N/A	Personal	Field Blank	N/A		7/24/2000	10									0							0											0
1R-00424		5000 Highway 37 N	Blank	NA	Air	N/A		Field Blank	N/A		7/25/2000	10									0							0											0
1R-00425		5000 Highway 37 N	Blank	NA	Air	N/A		Field Blank	N/A		7/25/2000	10									0							0											0
1R-00454		5000 Highway 37 N	Blank	NA	Air	N/A	Stationary Ambie	Field Blank	N/A		7/26/2000	10									0							0											0
1R-00455		5000 Highway 37 N	Blank	NA	Air	N/A	Stationary Ambie	Field Blank	N/A		7/26/2000	10									0							0											0
1R-00472		5000 Highway 37 N	Blank	NA	Air	N/A	Stationary	Field Blank	N/A		7/27/2000	10									0							0											0
1R-00473		5000 Highway 37 N	Blank	NA	Air	N/A	Stationary	Field Blank	N/A		7/27/2000	10									0							0											0
1R-00534		5000 Highway 37 N	Blank	NA	Air	N/A	Personal	Field Blank	N/A		7/31/2000	10									0							0											0
1R-00535		5000 Highway 37 N	Blank	NA	Air	N/A	Personal	Field Blank	N/A		7/31/2000	10									0							0											0
1R-00544		5000 Highway 37 N	Blank	NA	Air	N/A		Field Blank	N/A		8/1/2000	10									0							0											0
1R-00545		5000 Highway 37 N	Blank	NA	Air	N/A		Field Blank	N/A		8/1/2000	10									0							0											0
1R-00562		5000 Highway 37 N	Blank	NA	Air	N/A	Personal	Field Blank	N/A		8/2/2000	10									0							0											0
1R-00563		5000 Highway 37 N	Blank	NA	Air	N/A		Field Blank	N/A		8/2/2000	10									0							0											0
1R-00580		5000 Highway 37 N	Blank	NA	Air	N/A		Field Blank	N/A		8/3/2000	10									0							0											0
1R-00581		5000 Highway 37 N	Blank	NA	Air	N/A		Field Blank	N/A		8/3/2000	10									0							0											0
1R-00598		5000 Highway 37 N	Blank	NA	Air	N/A		Field Blank	N/A		8/4/2000	10									0							0											0
1R-00599		5000 Highway 37 N	Blank	NA	Air	N/A		Field Blank	N/A		8/4/2000	10									0							0											0
1R-00617		5000 Highway 37 N	Blank	NA	Air	N/A	Personal	Field Blank	N/A		8/5/2000	10									0							0											0
1R-00618		5000 Highway 37 N	Blank	NA	Air	N/A	Personal	Field Blank	N/A		8/5/2000	10									0							0											0
1R-00750		5000 Highway 37 N	Blank	NA	Air	N/A	Personal	Field Blank	N/A		8/8/2000	10									0							0											0
1R-00751		5000 Highway 37 N	Blank	NA	Air	N/A	Personal	Field Blank	N/A		8/8/2000	10									0							0											0
1R-00766		5000 Highway 37 N	Blank		Air	N/A	Personal	Field Blank	N/A		8/9/2000	10									0							0											0
1R-00767		5000 Highway 37 N	Blank	Blank	Air	N/A	Personal	Field Blank	N/A		8/9/2000	10									0							0											0
1R-00795		5000 Highway 37 N	Blank	Blank	Air	N/A	Personal	Field Blank	N/A		8/10/2000	10									0							0											0
1R-00796		5000 Highway 37 N	Blank	Blank	Air	N/A	Personal	Field Blank	N/A		8/10/2000	10									0							0											0
1R-00805		5000 Highway 37 N	Blank	Blank	Air	N/A	Personal	Field Blank	N/A		8/11/2000	10									0							0											0
1R-00806		5000 Highway 37 N	Blank	Blank	Air	N/A	Personal	Field Blank	N/A		8/11/2000	10									0							0											0
1R-00829		5000 Highway 37 N	Blank	Blank	Air	N/A	Personal	Field Blank	N/A		8/12/2000	10									0							0											0
1R-00830		5000 Highway 37 N	Blank	Blank	Air	N/A	Personal	Field Blank	N/A		8/12/2000	10									0							0											0
1R-00861		5000 Highway 37 N	Blank	NA	Air	N/A	Personal	Field Blank	N/A		8/14/2000	10									0							0											0
1R-00862		5000 Highway 37 N	Blank	NA	Air	N/A	Personal	Field Blank	N/A		8/14/2000	10									0							0											0
1R-00878		5000 Highway 37 N	Blank	Blank	Air	N/A	Personal	Field Blank	N/A		8/15/2000	10									0							0											0
1R-00879		5000 Highway 37 N	Blank	Blank	Air	N/A	Personal	Field Blank	N/A		8/15/2000	10									0							0											0
1R-00914		5000 Highway 37 N	Blank	Blank	Air	N/A	Personal	Field Blank	N/A		8/17/2000	10									0							0											0
1R-00915		5000 Highway 37 N	Blank	Blank	Air	N/A	Personal	Field Blank	N/A		8/17/2000	10									0							0											0
1R-00936		5000 Highway 37 N	Blank	Blank	Air	N/A	Personal	Field Blank	N/A		8/18/2000	10									0							0											0
1R-00937		5000 Highway 37 N	Blank	Blank	Air	N/A	Personal	Field Blank	N/A		8/18/2000	10									0							0											0
1R-01167		5000 Highway 37 N	Blank	Blank	Air	N/A	Personal	Field Blank	N/A		8/21/2000	10									0							0											0
1R-01168		5000 Highway 37 N	Blank	Blank	Air	N/A	Personal	Field Blank	N/A		8/21/2000	10									0							0											0
1R-01177		5000 Highway 37 N	Blank	Blank	Air	N/A	Personal	Field Blank	N/A		8/22/2000	10									0							0											0
1R-01178		5000 Highway 37 N	Blank	Blank	Air	N/A	Personal	Field Blank	N/A		8/22/2000	10									0							0											0
1R-01195		5000 Highway 37 N	Blank	Blank	Air	N/A	Personal	Field Blank	N/A		8/23/2000	10									0							0											0
1R-01196		5000 Highway 37 N	Blank	Blank	Air	N/A	Personal	Field Blank	N/A		8/23/2000	10									0							0											0
1R-01229		5000 Highway 37 N	Blank	Blank	Air	N/A	Personal	Field Blank	N/A		8/24/2000	10									0							0											0
1R-01230		5000 Highway 37 N	Blank	Blank	Air	N/A	Personal	Field Blank	N/A		8/24/2000	10									0							0											0
1R-01239		5000 Highway 37 N	Blank	Blank	Air	N/A	Personal	Field Blank	N/A		8/25/2000	10									0							0											0
1R-01240		5000 Highway 37 N	Blank	Blank	Air	N/A	Personal	Field Blank	N/A		8/25/2000	10									0							0											0
1R-01266		5000 Highway 37 N	Blank	Blank	Air	N/A	Personal	Field Blank	N/A		8/26/2000	10									0							0											0
1R-01267		5000 Highway 37 N	Blank	Blank	Air	N/A	Personal	Field Blank	N/A		8/26/2000	10									0							0											0
1R-01421		5000 Highway 37 N	Blank	Blank	Air	N/A	Personal	Field Blank	N/A		8/28/2000	10									0							0											0
1R-01422		5000 Highway 37 N	Blank	Blank	Air	N/A	Personal	Field Blank	N/A		8/28/2000	10									0							0											0
1R-01432		5000 Highway 37 N	Blank	Blank	Air	N/A	Personal	Field Blank	N/A		8/29/2000	10									0							0											0
1R-01433		5000 Highway 37 N	Blank	Blank	Air	N/A	Personal	Field Blank	N/A		8/29/2000	10									0							0											0
1R-01451		5000 Highway 37 N	Blank	Blank	Air	N/A	Personal	Field Blank	N/A		8/30/2000	10									0							0											0
1R-01452		5000 Highway 37 N	Blank	Blank	Air	N/A	Personal	Field Blank	N/A		8/30/2000	10									0							0											0
1R-01484		5000 Highway 37 N	Blank	Blank	Air	N/A	Personal	Field Blank	N/A		8/31/2000	10									0							0											0
1R-01485		5000 Highway 37 N	Blank	Blank	Air	N/A	Personal	Field Blank	N/A		8/31/2000	10									0							0											0
1R-01645		5000 Highway 37 N	Blank	NA	Air	N/A	Personal	Field Blank	N/A		9/6/2000	10									0							0											0
1R-01646		5000 Highway 37 N	Blank	NA	Air	N/A	Personal	Field Blank	N/A		9/6/2000	10									0							0											0
1R-01666		5000 Highway 37 N	Blank	NA	Air	N/A		Field Blank	N/A		9/7/2000	10									0							0											0
1R-01667		5000 Highway 37 N	Blank	NA	Air	N/A		Field Blank	N/A		9/7/2000	10									0							0											0
1R-01677		5000 Highway 37 N	Blank	NA	Air	N/A	Personal	Field Blank	N/A		9/8/2000	10									0							0											0
1R-01678		5000 Highway 37 N	Blank	NA	Air	N/A	Personal	Field Blank	N/A		9/8/2000	10									0							0											0
1R-01692		5000 Highway 37 N	Blank	NA	Air	N/A	Personal	Field Blank	N/A		9/9/2000	10									0							0											0
1R-01693		5000 Highway 37 N	Blank	NA	Air	N/A	Personal	Field Blank	N/A		9/9/2000	10									0							0											0
1R-01737		5000 Highway 37 N	Blank	NA	Air	N/A	Personal	Field Blank	N/A		9/11/2000	10									0							0											0
1R-01738		5000 Highway 37 N	Blank	NA	Air	N/A	Personal	Field Blank	N/A		9/11/2000	10									0							0											0
1R-01746		5000 Highway 37 N	Rainey Creek Bank	NA	Dust	N/A		Field Blank	N/A		9/11/2000	10									0							0											0
1R-01747		5000 Highway 37 N	Rainey Creek Bank	NA	Dust	N/A		Field Blank	N/A		9/11/2000	10									0							0											0
1R-01760		5000 Highway 37 N	Blank	NA	Air	N/A	Stationary	Field Blank	N/A		9/12/2000	10									0							0											0
1R-01761		5000 Highway 37 N	Blank	NA	Air	N/A	Stationary	Field Blank	N/A		9/12/2000	10									0							0											0
1R-01772		5000 Highway 37 N	Blank	NA	Air	N/A	Stationary	Field Blank	N/A		9/13/2000	10									0							0											0
1R-01773		5000 Highway 37 N	Blank	NA	Air	N/A	Stationary	Field Blank	N/A		9/13/2000	10									0							0											0
1R-01793		5000 Highway 37 N	Blank	NA	Air	N/A	Stationary	Field Blank	N/A		9/14/2000	10									0							0											0
1R-01794		5000 Highway 37 N	Blank	NA	Air	N/A	Stationary	Field Blank	N/A		9/14/2000	10									0							0											0
1R-01831		5000 Highway 37 N	Blank	NA	Air	N/A	Stationary	Field Blank	N/A		9/15/2000	10									0							0											0
1R-01832		5000 Highway 37 N	Blank	NA	Air	N/A	Stationary	Field Blank	N/A		9/15/2000	10									0							0											0
1R-01850		5000 Highway 37 N	Blank	NA	Air	N/A	Personal	Field Blank	N/A		9/16/2000	10									0							0											0
1R-01851		5000 Highway 37 N	Blank	NA	Air	N/A	Personal	Field Blank	N/A		9/16/2000	10									0							0											0
1R-01872		5000 Highway 37 N	Blank	NA	Air	N/A	Personal	Field Blank	N/A		9/20/2000	10									0							0											0
1R-01873		5000 Highway 37 N	Blank	NA	Air	N/A	Personal	Field Blank	N/A		9/20/2000	10									0							0											0
1R-01994		5000 Highway 37 N	Blank	NA	Air	N/A	Personal	Field Blank	N/A		9/18/2000	10									0							0											0
1R-01995		5000 Highway 37 N	Blank	NA	Air	N/A	Personal	Field Blank	N/A		9/18/2000	10									0							0											0
1R-02023		5000 Highway 37 N	Blank	NA	Air	N/A	Personal	Field Blank	N/A		9/19/2000	10									0							0											0
1R-02024		5000 Highway 37 N	Blank	NA	Air	N/A	Personal	Field Blank	N/A		9/19/2000	10									0							0											0
1R-02114		5000 Highway 37 N	Blank	NA	Air	N/A	Stationary	Field Blank	N/A		9/21/2000	10									0							0											0
1R-02115		5000 Highway 37 N	Blank	NA	Air	N/A	Stationary	Field Blank	N/A		9/21/2000	10									0							0											0
1R-02140		5000 Highway 37 N	Blank	NA	Air	N/A	Personal	Field Blank	N/A		9/22/2000	10									0							0											0
1R-02141		5000 Highway 37 N	Blank	NA	Air	N/A	Personal	Field Blank	N/A		9/22/2000	10									0							0											0
1R-02162		5000 Highway 37 N	Blank	NA	Air	N/A	Personal	Field Blank	N/A		9/23/2000	10									0							0											0
1R-02163		5000 Highway 37 N	Blank	NA	Air	N/A	Personal	Field Blank	N/A		9/23/2000	10									0							0											0
1R-02187		5000 Highway 37 N	Blank	NA	Air	N/A	Stationary	Field Blank	N/A		9/25/2000	10									0							0											0
1R-02188		5000 Highway 37 N	Blank	NA	Air	N/A	Stationary	Field Blank	N/A		9/25/2000	10									0							0											0
1R-02241		5000 Highway 37 N	Blank	NA	Air	N/A	Stationary	Field Blank	N/A		9/28/2000	10									0							0											0
1R-02242		5000 Highway 37 N	Blank	NA	Air	N/A	Stationary	Field Blank	N/A		9/28/2000	10									0							0											0
1R-02259		5000 Highway 37 N	Blank	NA	Air	N/A	Stationary	Field Blank	N/A		9/29/2000	10									0							0											0
1R-02260		5000 Highway 37 N	Blank	NA	Air	N/A	Stationary	Field Blank	N/A		9/29/2000	10									0							0											0
1R-02297		5000 Highway 37 N	Blank	NA	Air	N/A	Stationary	Field Blank	N/A		9/30/2000	10									0							0											0
1R-02298		5000 Highway 37 N	Blank	NA	Air	N/A	Stationary	Field Blank	N/A		9/30/2000	10									0							0											0
1R-02465		5000 Highway 37 N	Blank	NA	Air	N/A	Stationary	Field Blank	N/A		10/5/2000	10									0							0											0
1R-02466		5000 Highway 37 N	Blank	NA	Air	N/A	Stationary	Field Blank	N/A		10/5/2000	10									0							0											0
1R-02490		5000 Highway 37 N	Blank	NA	Air	N/A	Stationary	Field Blank	N/A		10/6/2000	10									0							0											0
1R-02491		5000 Highway 37 N	Blank	NA	Air	N/A	Stationary	Field Blank	N/A		10/6/2000	10									0							0											0
1R-02502		5000 Highway 37 N	Blank	NA	Air	N/A	Stationary	Field Blank	N/A		10/7/2000	10									0							0											0
1R-02503		5000 Highway 37 N	Blank	NA	Air	N/A	Stationary	Field Blank	N/A		10/7/2000	10									0							0											0
1R-02517		5000 Highway 37 N	Blank	NA	Air	N/A	Stationary	Field Blank	N/A		10/9/2000	10									0							0											0
1R-02518		5000 Highway 37 N	Blank	NA	Air	N/A	Stationary	Field Blank	N/A		10/9/2000	10									0							0											0

Sample ID	Task	Property Group (Location)	Sample Group	Location Description (Sub Location)	Media Type	Matrix	Sample Type	Category	Pre Post Clear	Vol (air=L)/ Area (dust=cm²)	Sample Date	ISO Concentrations (Air = structures/cc)(Dust = structures/cm²) (METHOD - ISO 10312)																											
														Libby Amphiboles (LA)									Chrysotile (C)								Other Amphiboles (OA)							
														Excluded Structures			Structures Detected						Excluded Structures			Structures Detected				Excluded Structures			Structures Detected				
												Grid Open ings	Filter Status Non Analyzed	Aspect Ratio < 5:1	Length < < 0.5 u	Dia-meter > 0.5u	Length 0.5 to 5 u	Length 5 to 10 u	Length > 10 u	Total Conc. LA	Total Count LA	Aspect Ratio < 5:1	Length < < 0.5 u	Dia-meter > 0.5u	Length 0.5 to 5 u	Length 5 to 10 u	Length > 10 u	Total Conc. C	Total Count C	Aspect Ratio < 5:1	Length < < 0.5 u	Dia-meter > 0.5u	Length 0.5 to 5 u	Length 5 to 10 u	Length > 10 u	Total Conc. OA	Total Count OA
1R-02539		5000 Highway 37 N	Blank	NA	Air	N/A	Personal	Field Blank	N/A		10/10/2000	10									0							0								0
1R-02540		5000 Highway 37 N	Blank	NA	Air	N/A	Personal	Field Blank	N/A		10/10/2000	10									0							0								0
1R-02718		5000 Highway 37 N	Blank	NA	Air	N/A	Stationary	Field Blank	N/A		10/11/2000	10									0							0								0
1R-02719		5000 Highway 37 N	Blank	NA	Air	N/A	Stationary	Field Blank	N/A		10/11/2000	10									0							0								0
1R-02732		5000 Highway 37 N	Blank	NA	Air	N/A	Stationary	Field Blank	N/A		10/12/2000	10									0							0								0
1R-02733		5000 Highway 37 N	Blank	NA	Air	N/A	Stationary	Field Blank	N/A		10/12/2000	10									0							0								0
1R-02757		5000 Highway 37 N	Blank	NA	Air	N/A	Stationary	Field Blank	N/A		10/13/2000	10									0							0								0
1R-02758		5000 Highway 37 N	Blank	NA	Air	N/A	Stationary	Field Blank	N/A		10/13/2000	10									0							0								0
1R-02803		5000 Highway 37 N	Blank	NA	Air	N/A	Stationary	Field Blank	N/A		10/14/2000	10									0							0								0
1R-02804		5000 Highway 37 N	Blank	NA	Air	N/A	Stationary	Field Blank	N/A		10/14/2000	10									0							0								0
1R-02831		5000 Highway 37 N	Blank	NA	Air	N/A	Stationary	Field Blank	N/A		10/16/2000	10									0							0								0
1R-02832		5000 Highway 37 N	Blank	NA	Air	N/A	Stationary	Field Blank	N/A		10/16/2000	10									0							0								0
1R-02847		5000 Highway 37 N	Blank	NA	Air	N/A	Personal	Field Blank	N/A		10/17/2000	10									0							0								0
1R-02848		5000 Highway 37 N	Blank	NA	Air	N/A	Personal	Field Blank	N/A		10/17/2000	10									0							0								0
1R-02886		5000 Highway 37 N	Blank	NA	Air	N/A	Stationary	Field Blank	N/A		10/18/2000	10									0							0								0
1R-02887		5000 Highway 37 N	Blank	NA	Air	N/A	Stationary	Field Blank	N/A		10/18/2000	10									0							0								0
1R-02903		5000 Highway 37 N	Blank	NA	Air	N/A	Stationary	Field Blank	N/A		10/19/2000	10									0							0								0
1R-02904		5000 Highway 37 N	Blank	NA	Air	N/A	Stationary	Field Blank	N/A		10/19/2000	10									0							0								0
1R-02914		5000 Highway 37 N	Blank	NA	Air	N/A	Stationary	Field Blank	N/A		10/20/2000	10									0							0								0
1R-02915		5000 Highway 37 N	Blank	NA	Air	N/A	Stationary	Field Blank	N/A		10/20/2000	10									0							0								0
1R-02971		5000 Highway 37 N	Blank	NA	Air	N/A	Stationary	Field Blank	N/A		10/21/2000	10									0							0								0
1R-02972		5000 Highway 37 N	Blank	NA	Air	N/A	Stationary	Field Blank	N/A		10/21/2000	10									0							0								0
1R-02994		5000 Highway 37 N	Blank	NA	Air	N/A	Stationary	Field Blank	N/A		10/23/2000	10									0							0								0
1R-02995		5000 Highway 37 N	Blank	NA	Air	N/A	Stationary	Field Blank	N/A		10/23/2000	10									0							0								0
1R-02998		5000 Highway 37 N	Blank	NA	Dust	N/A		Field Blank	N/A		10/21/2000	10									0							0								0
1R-03216		5000 Highway 37 N	Blank	NA	Air	N/A	Stationary	Field Blank	N/A		10/24/2000	10									0							0								0
1R-03217		5000 Highway 37 N	Blank	NA	Air	N/A	Stationary	Field Blank	N/A		10/24/2000	10									0							0								0
1R-03235		5000 Highway 37 N	Blank	NA	Air	N/A	Stationary	Field Blank	N/A		10/25/2000	10									0							0								0
1R-03236		5000 Highway 37 N	Blank	NA	Air	N/A	Stationary	Field Blank	N/A		10/25/2000	10									0							0								0
1R-03265		5000 Highway 37 N	Blank	NA	Air	N/A	Stationary	Field Blank	N/A		10/26/2000	10									0							0								0
1R-03266		5000 Highway 37 N	Blank	NA	Air	N/A	Stationary	Field Blank	N/A		10/26/2000	10									0							0								0
1R-03291		5000 Highway 37 N	Blank	NA	Air	N/A	Stationary	Field Blank	N/A		10/27/2000	10									0							0								0
1R-03292		5000 Highway 37 N	Blank	NA	Air	N/A	Stationary	Field Blank	N/A		10/27/2000	10									0							0								0
1R-03310		5000 Highway 37 N	Blank	NA	Air	N/A	Stationary	Field Blank	N/A		10/28/2000	10									0							0								0
1R-03311		5000 Highway 37 N	Blank	NA	Air	N/A	Stationary	Field Blank	N/A		10/28/2000	10									0							0								0
1R-03337		5000 Highway 37 N	Blank	NA	Air	N/A	Stationary	Field Blank	N/A		10/30/2000	10									0							0								0
1R-03338		5000 Highway 37 N	Blank	NA	Air	N/A	Stationary	Field Blank	N/A		10/30/2000	10									0							0								0
1R-03357		5000 Highway 37 N	Blank	NA	Air	N/A	Stationary	Field Blank	N/A		10/31/2000	10									0							0								0
1R-03358		5000 Highway 37 N	Blank	NA	Air	N/A	Stationary	Field Blank	N/A		10/31/2000	10									0							0								0
1R-03477		5000 Highway 37 N	Blank	NA	Air	N/A	Stationary	Field Blank	N/A		11/1/2000	10									0							0								0
1R-03478		5000 Highway 37 N	Blank	NA	Air	N/A	Stationary	Field Blank	N/A		11/1/2000	10									0							0								0
1R-03501		5000 Highway 37 N	Blank	NA	Air	N/A	Stationary	Field Blank	N/A		11/2/2000	10									0							0								0
1R-03502		5000 Highway 37 N	Blank	NA	Air	N/A	Stationary	Field Blank	N/A		11/2/2000	10									0							0								0
1R-03522		5000 Highway 37 N	Blank	NA	Air	N/A	Stationary	Field Blank	N/A		11/3/2000	10									0							0								0
1R-03523		5000 Highway 37 N	Blank	NA	Air	N/A	Stationary	Field Blank	N/A		11/3/2000	10									0							0								0
1R-03543		5000 Highway 37 N	Blank	NA	Air	N/A	Stationary	Field Blank	N/A		11/4/2000	10									0							0								0
1R-03544		5000 Highway 37 N	Blank	NA	Air	N/A	Stationary	Field Blank	N/A		11/4/2000	10									0							0								0
1R-03584		5000 Highway 37 N	Blank	NA	Air	N/A	Stationary	Field Blank	N/A		11/6/2000	10									0							0								0
1R-03585		5000 Highway 37 N	Blank	NA	Air	N/A	Stationary	Field Blank	N/A		11/6/2000	10									0							0								0
1R-03612		5000 Highway 37 N	Blank	NA	Air	N/A	Stationary	Field Blank	N/A		11/7/2000	10									0							0								0
1R-03613		5000 Highway 37 N	Blank	NA	Air	N/A	Stationary	Field Blank	N/A		11/7/2000	10									0							0								0
1R-03632		5000 Highway 37 N	Blank	NA	Air	N/A	Stationary	Field Blank	N/A		11/8/2000	10									0							0								0
1R-03633		5000 Highway 37 N	Blank	NA	Air	N/A	Stationary	Field Blank	N/A		11/8/2000	10									0							0								0
1R-03652		5000 Highway 37 N	Blank	NA	Air	N/A	Stationary	Field Blank	N/A		11/9/2000	10									0							0								0
1R-03653		5000 Highway 37 N	Blank	NA	Air	N/A	Stationary	Field Blank	N/A		11/9/2000	10									0							0								0
1R-03668		5000 Highway 37 N	Blank	NA	Air	N/A	Stationary	Field Blank	N/A		11/10/2000	10									0							0								0
1R-03669		5000 Highway 37 N	Blank	NA	Air	N/A	Stationary	Field Blank	N/A		11/11/2000	10									0							0								0
1R-03817		5000 Highway 37 N	Blank	NA	Air	N/A	Stationary	Field Blank	N/A		11/11/2000	10									0							0								0
1R-03818		5000 Highway 37 N	Blank	NA	Air	N/A	Personal	Field Blank	N/A		11/11/2000	10									0							0								0
1R-03838		5000 Highway 37 N	Blank	NA	Air	N/A	Stationary	Field Blank	N/A		11/12/2000	10									0							0								0
1R-03839		5000 Highway 37 N	Blank	NA	Air	N/A	Stationary	Field Blank	N/A		11/12/2000	10									0							0								0
1R-03861		5000 Highway 37 N	Blank	NA	Air	N/A	Stationary	Field Blank	N/A		11/13/2000	10									0							0								0
1R-03862		5000 Highway 37 N	Blank	NA	Air	N/A	Stationary	Field Blank	N/A		11/13/2000	10									0							0								0
1R-03883		5000 Highway 37 N	Blank	NA	Air	N/A	Stationary	Field Blank	N/A		11/14/2000	10									0							0								0
1R-03884		5000 Highway 37 N	Blank	NA	Air	N/A	Stationary	Field Blank	N/A		11/14/2000	10									0							0								0
1R-03907		5000 Highway 37 N	Blank	NA	Air	N/A	Stationary	Field Blank	N/A		11/15/2000	10									0							0								0
1R-03908		5000 Highway 37 N	Blank	NA	Air	N/A	Stationary	Field Blank	N/A		11/15/2000	10									0							0								0
1R-03930		5000 Highway 37 N	Blank	NA	Air	N/A	Stationary	Field Blank	N/A		11/16/2000	10									0							0								0
1R-03931		5000 Highway 37 N	Blank	NA	Air	N/A	Stationary	Field Blank	N/A		11/16/2000	10									0							0								0
1R-03953		5000 Highway 37 N	Blank	NA	Air	N/A	Stationary	Field Blank	N/A		11/17/2000	10									0							0								0
1R-03954		5000 Highway 37 N	Blank	NA	Air	N/A	Stationary	Field Blank	N/A		11/17/2000	10									0							0								0
1R-03976		5000 Highway 37 N	Blank	NA	Air	N/A	Stationary	Field Blank	N/A		11/18/2000	10									0							0								0
1R-03977		5000 Highway 37 N	Blank	NA	Air	N/A	Stationary	Field Blank	N/A		11/18/2000	10									0							0								0
1R-04046		5000 Highway 37 N	Blank	NA	Air	N/A	Stationary	Field Blank	N/A		11/19/2000	10									0							0								0
1R-04046		5000 Highway 37 N	Blank	NA	Air	N/A	Stationary	Field Blank	N/A		11/19/2000	10									0							0								0
1R-04047		5000 Highway 37 N	Blank	NA	Air	N/A	Stationary	Field Blank	N/A		11/19/2000	10									0							0								0
1R-04047		5000 Highway 37 N	Blank	NA	Air	N/A	Stationary	Field Blank	N/A		11/19/2000	10									0							0								0
1R-04151		5000 Highway 37 N	Blank	NA	Air	N/A	Stationary	Field Blank	N/A		11/29/2000	10									0							0								0
1R-04152		5000 Highway 37 N	Blank	NA	Air	N/A	Stationary	Field Blank	N/A		11/29/2000	10									0							0								0
1R-04180		5000 Highway 37 N	Blank	NA	Air	N/A	Stationary	Field Blank	N/A		11/30/2000	10									0							0								0
1R-04181		5000 Highway 37 N	Blank	NA	Air	N/A	Stationary	Field Blank	N/A		11/30/2000	10									0							0								0
1R-04230		5000 Highway 37 N	Blank	NA	Air	N/A	Stationary	Field Blank	N/A		12/2/2000	10									0							0								0
1R-04230		5000 Highway 37 N	Blank	NA	Air	N/A	Stationary	Field Blank	N/A		12/2/2000	10									0							0								0
1R-04231		5000 Highway 37 N	Blank	NA	Air	N/A	Stationary	Field Blank	N/A		12/2/2000	10									0							0								0
1R-04231		5000 Highway 37 N	Blank	NA	Air	N/A	Stationary	Field Blank	N/A		12/2/2000	10									0							0								0
1R-05769		5000 Highway 37 N	Blank	NA	Air	N/A	Personal	Field Blank	N/A		7/11/2001	10									0							0								0
1R-05777		5000 Highway 37 N	Blank	NA	Air	N/A	Personal	Field Blank	N/A		7/11/2001	10									0							0								0
1R-05795		5000 Highway 37 N	Blank	NA	Air	N/A	Stationary	Field Blank	N/A		7/12/2001	10									0							0								0
1R-05796		5000 Highway 37 N	Blank	NA	Air	N/A	Stationary	Field Blank	N/A		7/12/2001	10									0							0								0
1R-05805		5000 Highway 37 N	Blank	NA	Air	N/A	Personal	Field Blank	N/A		7/12/2001	10									0							0								0
1R-05813		5000 Highway 37 N	Blank	NA	Air	N/A	Personal	Field Blank	N/A		7/12/2001	10									0							0								0
1R-05824		5000 Highway 37 N	Blank	NA	Air	N/A	Personal	Field Blank	N/A		7/13/2001	10									0							0								0
1R-05832		5000 Highway 37 N	Blank	NA	Air	N/A	Personal	Field Blank	N/A		7/13/2001	10									0							0								0
1R-05839		5000 Highway 37 N	Blank	NA	Air	N/A	Stationary	Field Blank	N/A		7/13/2001	10									0							0								0
1R-05849		5000 Highway 37 N	Blank	NA	Air	N/A	Personal	Field Blank	N/A		7/14/2001	10									0							0								0
1R-05875		5000 Highway 37 N	Blank	NA	Air	N/A	Personal	Field Blank	N/A		7/15/2001	10									0							0								0
1R-05893		5000 Highway 37 N	Blank	NA	Air	N/A	Stationary	Field Blank	N/A		7/15/2001	10									0							0								0
1R-05917		5000 Highway 37 N	Blank	NA	Air	N/A	Personal	Field Blank	N/A		7/17/2001	10									0							0								0
1R-05918		5000 Highway 37 N	Blank	NA	Air	N/A	Personal	Field Blank	N/A		7/17/2001	10									0							0								0
1R-05925		5000 Highway 37 N	Blank	NA	Air	N/A	Personal	Field Blank	N/A		7/17/2001	10									0							0								0
1R-05929		5000 Highway 37 N	Blank	NA	Air	N/A	Personal	Field Blank	N/A		7/17/2001	10									0							0								0
1R-06067		5000 Highway 37 N	Blank	NA	Air	N/A	Personal	Field Blank	N/A		7/18/2001	10									0							0								0
1R-06073		5000 Highway 37 N	Blank	NA	Air	N/A	Personal	Field Blank	N/A		7/18/2001	10									0							0								0
1R-06077		5000 Highway 37 N	Blank	NA	Air	N/A	Stationary	Field Blank	N/A		7/19/2001	10									0							0								0
1R-06080		5000 Highway 37 N	Blank	NA	Air	N/A	Personal	Field Blank	N/A		7/19/2001	10									0							0								0
1R-06113		5000 Highway 37 N	Blank	NA	Air	N/A	Stationary	Field Blank	N/A		7/20/2001	10									0							0								0
1R-06253		5000 Highway 37 N	Blank	NA	Air	N/A	Personal	Field Blank	N/A		7/21/2001	10									0							0								0
1R-06257		5000 Highway 37 N	Blank	NA	Air	N/A	Stationary	Field Blank	N/A		7/21/2001	10									0							0								0
1R-06280		5000 Highway 37 N	Blank	NA	Air	N/A	Personal	Field Blank	N/A		7/23/2001	10									0							0								0
1R-06299		5000 Highway 37 N	Blank	NA	Air	N/A	Stationary	Field Blank	N/A		7/23/2001	10									0							0								0
1R-06319		5000 Highway 37 N	Blank	NA	Air	N/A	Personal	Field Blank	N/A		7/24/2001	10									0							0								0
1R-06345		5000 Highway 37 N	Blank	NA	Air	N/A	Personal	Field Blank	N/A		7/25/2001	10									0							0								0
1R-06351		5000 Highway 37 N	Blank	NA	Air	N/A	Stationary	Field Blank	N/A		7/25/2001	10									0							0								0
1R-06377		5000 Highway 37 N	Blank	NA	Air	N/A	Stationary	Field Blank	N/A		7/26/2001	10									0							0								0
1R-06381		5000 Highway 37 N	Blank	NA	Air	N/A	Stationary	Field Blank	N/A		7/27/2001	10									0							0								0
1R-06406		5000 Highway 37 N	Blank	NA	Air	N/A	Stationary	Field Blank	N/A		7/28/2001	10									0							0								0
1R-06426		5000 Highway 37 N	Perimeter	NA	Air	N/A	Personal	Field Blank	N/A		7/28/2001	10									0							0								0
1R-06454		5000 Highway 37 N	Blank	NA	Air	N/A	Stationary	Field Blank	N/A		7/30/2001	10									0							0								0
1R-06499		5000 Highway 37 N	Blank	NA	Air	N/A	Personal	Field Blank	N/A		8/1/2001	10									0							0								0
1R-06513		5000 Highway 37 N	Blank	NA	Air	N/A	Stationary	Field Blank	N/A		8/1/2001	10									0							0								0
1R-06900		5000 Highway 37 N	Blank	NA	Air	N/A	Stationary	Field Blank	N/A		8/6/2001	10									0							0								0
1R-06902		5000 Highway 37 N	Blank	NA	Air	N/A	Personal	Field Blank	N/A		8/4/2001	10									0							0								0

Sample ID	Task	Property Group (Location)	Sample Group	Location Description (Sub Location)	Media Type	Matrix	Sample Type	Category	Pre Post Clear	Vol (air=L)/ Area (dust=cm²)	Sample Date	ISO Concentrations (Air = structures/cc)(Dust = structures/cm²) (METHOD - ISO 10312)																												
														Libby Amphiboles (LA)									Chrysotile (C)								Other Amphiboles (OA)							
														Excluded Structures			Structures Detected						Excluded Structures			Structures Detected					Excluded Structures			Structures Detected				
												Grid Open ings	Filter Status Non Analyzed	Aspect Ratio < 5:1	Length < 0.5 u	Dia-meter > 0.5u	Length 0.5 to 5 u	Length 5 to 10 u	Length > 10 u	Total Conc. LA	Total Count LA	Aspect Ratio < 5:1	Length < 0.5 u	Dia-meter > 0.5u	Length 0.5 to 5 u	Length 5 to 10 u	Length > 10 u	Total Conc. C	Total Count C	Aspect Ratio < 5:1	Length < 0.5 u	Dia-meter > 0.5u	Length 0.5 to 5 u	Length 5 to 10 u	Length > 10 u	Total Conc. OA	Total Count OA
1R-06920		5000 Highway 37 N	Blank	NA	Air	N/A	Stationary	Field Blank	N/A		8/9/2001	10									0							0								0
1R-06925		5000 Highway 37 N	Blank	NA	Air	N/A	Personal	Field Blank	N/A		8/3/2001	10									0							0								0
1R-06949		5000 Highway 37 N	Blank	NA	Air	N/A	Personal	Field Blank	N/A		8/7/2001	10									0							0								0
1R-07186		5000 Highway 37 N	Blank	NA	Air	N/A	Personal	Field Blank	N/A		8/7/2001	10									0							0								0
1R-07204		5000 Highway 37 N	Blank	NA	Air	N/A	Personal	Field Blank	N/A		8/8/2001	10									0							0								0
1R-07213		5000 Highway 37 N	Blank	NA	Air	N/A	Personal	Field Blank	N/A		8/8/2001	10									0							0								0
1R-07233		5000 Highway 37 N	Blank	NA	Air	N/A	Personal	Field Blank	N/A		8/9/2001	10									0							0								0
1R-07271		5000 Highway 37 N	Blank	NA	Air	N/A	Personal	Field Blank	N/A		8/10/2001	10									0							0								0
1R-07275		5000 Highway 37 N	Perimeter	NA	Air	N/A	Personal	Field Blank	N/A		8/10/2001	10									0							0								0
1R-07281		5000 Highway 37 N	Blank	NA	Air	N/A	Stationary	Field Blank	N/A		8/10/2001	10									0							0								0
1R-07288		5000 Highway 37 N	Blank	NA	Air	N/A	Stationary	Field Blank	N/A		8/11/2001	10									0							0								0
1R-07299		5000 Highway 37 N	Perimeter	NA	Air	N/A	Personal	Field Blank	N/A		8/11/2001	10									0							0								0
1R-07338		5000 Highway 37 N	Blank	NA	Air	N/A	Stationary	Field Blank	N/A		8/13/2001	10									0							0								0
1R-07355		5000 Highway 37 N	Blank	NA	Air	N/A	Personal	Field Blank	N/A		8/14/2001	10									0							0								0
1R-07370		5000 Highway 37 N	Blank	NA	Air	N/A	Stationary	Field Blank	N/A		8/14/2001	10									0							0								0
1R-07380		5000 Highway 37 N	Blank	NA	Air	N/A	Personal	Field Blank	N/A		8/15/2001	10									0							0								0
1R-07712		5000 Highway 37 N	Blank	NA	Air	N/A	Personal	Field Blank	N/A		8/15/2001	10									0							0								0
1R-07778		5000 Highway 37 N	Blank	NA	Air	N/A	Stationary	Field Blank	N/A		8/17/2001	10									0							0								0
1R-07880		5000 Highway 37 N	Blank	NA	Air	N/A	Stationary	Field Blank	N/A		8/22/2001	10									0							0								0
1R-07884		5000 Highway 37 N	Blank	NA	Air	N/A	Personal	Field Blank	N/A		8/18/2001	10									0							0								0
1R-07894		5000 Highway 37 N	Blank	NA	Air	N/A	Personal	Field Blank	N/A		9/18/2001	10									0							0								0
1R-07934		5000 Highway 37 N	Blank	NA	Air	N/A	Personal	Field Blank	N/A		9/19/2001	10									0							0								0
1R-07958		5000 Highway 37 N	Blank	NA	Air	N/A	Personal	Field Blank	N/A		9/20/2001	10									0							0								0
1R-07979		5000 Highway 37 N	Blank	NA	Air	N/A	Personal	Field Blank	N/A		9/21/2001	10									0							0								0
1R-07990		5000 Highway 37 N	Blank	NA	Air	N/A	Personal	Field Blank	N/A		9/21/2001	10									0							0								0
1R-08132		5000 Highway 37 N	Blank	NA	Air	N/A	Stationary	Field Blank	N/A		8/22/2001	10									0							0								0
1R-08144		5000 Highway 37 N	Blank	NA	Air	N/A	Personal	Field Blank	N/A		8/23/2001	10									0							0								0
1R-08158		5000 Highway 37 N	Blank	NA	Air	N/A	Stationary	Field Blank	N/A		8/23/2001	10									0							0								0
1R-08172		5000 Highway 37 N	Blank	NA	Air	N/A	Personal	Field Blank	N/A		8/24/2001	10									0							0								0
1R-08201		5000 Highway 37 N	Blank	NA	Air	N/A	Personal	Field Blank	N/A		8/25/2001	10									0							0								0
1R-08213		5000 Highway 37 N	Blank	NA	Air	N/A	Stationary	Field Blank	N/A		8/25/2001	10									0							0								0
1R-08223		5000 Highway 37 N	Blank	NA	Air	N/A	Personal	Field Blank	N/A		8/27/2001	10									0							0								0
1R-08235		5000 Highway 37 N	Blank	NA	Air	N/A	Stationary	Field Blank	N/A		8/27/2001	10									0							0								0
1R-08254		5000 Highway 37 N	Blank	NA	Air	N/A	Personal	Field Blank	N/A		8/28/2001	10									0							0								0
1R-08279		5000 Highway 37 N	Blank	NA	Air	N/A	Stationary	Field Blank	N/A		8/29/2001	10									0							0								0
1R-08295		5000 Highway 37 N	Blank	NA	Air	N/A	Personal	Field Blank	N/A		8/30/2001	10									0							0								0
1R-08320		5000 Highway 37 N	Blank	NA	Air	N/A	Stationary	Field Blank	N/A		8/30/2001	10									0							0								0
1R-08331		5000 Highway 37 N	Blank	NA	Air	N/A	Personal	Field Blank	N/A		8/31/2001	10									0							0								0
1R-08341		5000 Highway 37 N	Blank	NA	Air	N/A	Stationary	Field Blank	N/A		8/31/2001	10									0							0								0
1R-08352		5000 Highway 37 N	Blank	NA	Air	N/A	Personal	Field Blank	N/A		9/5/2001	10									0							0								0
1R-08399		5000 Highway 37 N	Blank	NA	Air	N/A	Stationary	Field Blank	N/A		9/6/2001	10									0							0								0
1R-08734		5000 Highway 37 N	Blank	NA	Air	N/A	Personal	Field Blank	N/A		9/7/2001	10									0							0								0
1R-08752		5000 Highway 37 N	Blank	NA	Air	N/A	Personal	Field Blank	N/A		9/8/2001	10									0							0								0
1R-08793		5000 Highway 37 N	Blank	NA	Air	N/A	Stationary	Field Blank	N/A		9/10/2001	10									0							0								0
1R-08799		5000 Highway 37 N	Blank	NA	Air	N/A	Stationary	Field Blank	N/A		9/12/2001	10									0							0								0
1R-09210		5000 Highway 37 N	Blank	NA	Air	N/A	Personal	Field Blank	N/A		9/10/2001	10									0							0								0
1R-09250		5000 Highway 37 N	Blank	NA	Air	N/A	Personal	Field Blank	N/A		9/11/2001	10									0							0								0
1R-09270		5000 Highway 37 N	Blank	NA	Air	N/A	Personal	Field Blank	N/A		9/13/2001	10									0							0								0
1R-09300		5000 Highway 37 N	Blank	NA	Air	N/A	Personal	Field Blank	N/A		9/14/2001	10									0							0								0
1R-09315		5000 Highway 37 N	Blank	NA	Air	N/A	Stationary	Field Blank	N/A		9/14/2001	10									0							0								0
1R-09329		5000 Highway 37 N	Blank	NA	Air	N/A	Personal	Field Blank	N/A		9/14/2001	10									0							0								0
1R-09343		5000 Highway 37 N	Blank	NA	Air	N/A	Stationary	Field Blank	N/A		9/15/2001	10									0							0								0
1R-09357		5000 Highway 37 N	Blank	NA	Air	N/A	Stationary	Field Blank	N/A		9/17/2001	10									0							0								0
1R-09371		5000 Highway 37 N	Blank	NA	Air	N/A	Personal	Field Blank	N/A		9/17/2001	10									0							0								0
1R-09375		5000 Highway 37 N	Blank	NA	Air	N/A	Personal	Field Blank	N/A		9/22/2001	10									0							0								0
1R-09388		5000 Highway 37 N	Blank	NA	Air	N/A	Personal	Field Blank	N/A		9/22/2001	10									0							0								0
1R-09413		5000 Highway 37 N	Blank	NA	Air	N/A	Personal	Field Blank	N/A		9/24/2001	10									0							0								0
1R-09446		5000 Highway 37 N	Blank	NA	Air	N/A	Stationary	Field Blank	N/A		9/26/2001	10									0							0								0
1R-09476		5000 Highway 37 N	Blank	NA	Air	N/A	Personal	Field Blank	N/A		9/26/2001	10									0							0								0
1R-09504		5000 Highway 37 N	Blank	NA	Air	N/A	Personal	Field Blank	N/A		9/27/2001	10									0							0								0
1R-09516		5000 Highway 37 N	Blank	NA	Air	N/A	Personal	Field Blank	N/A		9/28/2001	10									0							0								0
1R-09570		5000 Highway 37 N	Blank	NA	Air	N/A	Personal	Field Blank	N/A		9/29/2001	10									0							0								0
1R-09621		5000 Highway 37 N	Blank	NA	Air	N/A	Personal	Field Blank	N/A		10/2/2001	10									0							0								0
1R-09683		5000 Highway 37 N	Blank	NA	Air	N/A	Personal	Field Blank	N/A		10/4/2001	10									0							0								0
1R-09732		5000 Highway 37 N	Blank	NA	Air	N/A	Personal	Field Blank	N/A		10/5/2001	10									0							0								0
1R-09742		5000 Highway 37 N	Blank	NA	Air	N/A	Personal	Field Blank	N/A		10/10/2001	10									0							0								0
1R-09867		5000 Highway 37 N	Blank	NA	Air	N/A	Personal	Field Blank	N/A		10/10/2001	10									0							0								0
1R-09880		5000 Highway 37 N	Blank	NA	Air	N/A	Personal	Field Blank	N/A		10/11/2001	10									0							0								0
1R-09911		5000 Highway 37 N	Blank	NA	Air	N/A	Personal	Field Blank	N/A		10/12/2001	10									0							0								0
1R-12021		5000 Highway 37 N	Blank	NA	Air	N/A	Personal	Field Blank	N/A		10/17/2001	10									0							0								0
1R-12426		5000 Highway 37 N	Blank	NA	Air	N/A	Personal	Field Blank	N/A		10/22/2001	10									0							0								0
1R-12478		5000 Highway 37 N	Blank	NA	Air	N/A	Stationary	Field Blank	N/A		10/23/2001	10									0							0								0
1R-12482		5000 Highway 37 N	Blank	NA	Air	N/A	Personal	Field Blank	N/A		10/22/2001	10									0							0								0
1R-12496		5000 Highway 37 N	Blank	NA	Air	N/A	Personal	Field Blank	N/A		10/24/2001	10									0							0								0
1R-12506		5000 Highway 37 N	Blank	NA	Air	N/A	Stationary	Field Blank	N/A		10/24/2001	10									0							0								0
1R-12528		5000 Highway 37 N	Blank	NA	Air	N/A	Personal	Field Blank	N/A		10/25/2001	10									0							0								0
1R-12547		5000 Highway 37 N	Blank	NA	Air	N/A	Personal	Field Blank	N/A		10/26/2001	10									0							0								0
1R-12599		5000 Highway 37 N	Blank	NA	Air	N/A	Personal	Field Blank	N/A		10/29/2001	10									0							0								0
1R-12629		5000 Highway 37 N	Blank	NA	Air	N/A	Personal	Field Blank	N/A		10/30/2001	10									0							0								0
1R-12641		5000 Highway 37 N	Blank	NA	Air	N/A	Stationary	Field Blank	N/A		10/30/2001	10									0							0								0
1R-12661		5000 Highway 37 N	Blank	NA	Air	N/A	Personal	Field Blank	N/A		10/31/2001	10									0							0								0
1R-12689		5000 Highway 37 N	Blank	NA	Air	N/A	Personal	Field Blank	N/A		11/1/2001	10									0							0								0
1R-13022		5000 Highway 37 N	Blank	NA	Air	N/A	Personal	Field Blank	N/A		11/2/2001	10									0							0								0
1R-13031		5000 Highway 37 N	Blank	NA	Air	N/A	Stationary	Field Blank	N/A		11/2/2001	10									0							0								0
1R-13062		5000 Highway 37 N	Blank	NA	Air	N/A	Personal	Field Blank	N/A		11/3/2001	10									0							0								0
1R-13069		5000 Highway 37 N	Blank	NA	Air	N/A	Personal	Field Blank	N/A		11/5/2001	10									0							0								0
1R-13096		5000 Highway 37 N	Blank	NA	Air	N/A	Personal	Field Blank	N/A		11/6/2001	10									0							0								0
1R-13102		5000 Highway 37 N	Blank	NA	Air	N/A	Stationary	Field Blank	N/A		11/6/2001	10									0							0								0
1R-13134		5000 Highway 37 N	Perimeter	NA	Air	N/A	Personal	Field Blank	N/A		11/7/2001	10									0							0								0
1R-13193		5000 Highway 37 N	Blank	NA	Air	N/A	Personal	Field Blank	N/A		11/10/2001	10									0							0								0
1R-13210		5000 Highway 37 N	Blank	NA	Air	N/A	Personal	Field Blank	N/A		11/12/2001	10									0							0								0
1R-13515		5000 Highway 37 N	Blank	NA	Air	N/A	Personal	Field Blank	N/A		11/13/2001	10									0							0								0
1R-13522		5000 Highway 37 N	Blank	NA	Air	N/A	Stationary	Field Blank	N/A		11/13/2001	10									0							0								0
1R-13539		5000 Highway 37 N	Blank	NA	Air	N/A	Personal	Field Blank	N/A		11/14/2001	10									0							0								0
1R-13555		5000 Highway 37 N	Blank	NA	Air	N/A	Personal	Field Blank	N/A		11/15/2001	10									0							0								0
1R-13600		5000 Highway 37 N	Blank	NA	Air	N/A	Personal	Field Blank	N/A		11/26/2001	10									0							0								0
1R-13710		5000 Highway 37 N	Blank	NA	Air	N/A	Personal	Field Blank	N/A		12/3/2001	10									0							0								0
1R-06115		KDC Flyway	Blank	NA	Air	N/A	Personal	Field Blank	N/A		7/20/2001	10									0							0								0
1R-06282		KDC Flyway	Blank	NA	Air	N/A	Personal	Field Blank	N/A		7/22/2001	10									0							0								0
1R-06396		KDC Flyway	Blank	NA	Air	N/A	Personal	Field Blank	N/A		7/27/2001	10									0							0								0
1R-06438		KDC Flyway	Blank	NA	Air	N/A	Personal	Field Blank	N/A		7/30/2001	10									0							0								0
1R-06467		KDC Flyway	Blank	NA	Air	N/A	Personal	Field Blank	N/A		7/31/2001	10									0							0								0
1R-06529		KDC Flyway	Blank	NA	Air	N/A	Personal	Field Blank	N/A		8/2/2001	10									0							0								0
1R-06556		KDC Flyway	Blank	NA	Air	N/A	Personal	Field Blank	N/A		8/3/2001	10									0							0								0
1R-06940		KDC Flyway	Blank	NA	Air	N/A	Personal	Field Blank	N/A		8/6/2001	10									0							0								0
1R-07246		KDC Flyway	Blank	NA	Air	N/A	Personal	Field Blank	N/A		8/9/2001	10									0							0								0
1R-07310		KDC Flyway	Blank	NA	Air	N/A	Personal	Field Blank	N/A		8/11/2001	10									0							0								0
1R-07333		KDC Flyway	Blank	NA	Air	N/A	Personal	Field Blank	N/A		8/13/2001	10									0							0								0
1R-07735		KDC Flyway	Blank	NA	Air	N/A	Personal	Field Blank	N/A		8/16/2001	10									0							0								0
1R-07763		KDC Flyway	Blank	NA	Air	N/A	Personal	Field Blank	N/A		8/17/2001	10									0							0								0
1R-07793		KDC Flyway	Blank	NA	Air	N/A	Personal	Field Blank	N/A		8/18/2001	10									0							0								0
1R-07815		KDC Flyway	Blank	NA	Air	N/A	Personal	Field Blank	N/A		8/20/2001	10									0							0								0
1R-07844		KDC Flyway	Blank	NA	Air	N/A	Personal	Field Blank	N/A		8/21/2001	10									0							0								0
1R-07921		KDC Flyway	Blank	NA	Air	N/A	Personal	Field Blank	N/A		9/19/2001	10									0							0								0
1R-07947		KDC Flyway	Blank	NA	Air	N/A	Personal	Field Blank	N/A		8/20/2001	10									0							0								0
1R-08292		KDC Flyway	Blank	NA	Air	N/A	Personal	Field Blank	N/A		8/29/2001	10									0							0								0
1R-08386		KDC Flyway	Blank	NA	Air	N/A	Personal	Field Blank	N/A		9/6/2001	10									0							0								0
1R-08780		KDC Flyway	Blank	NA	Air	N/A	Personal	Field Blank	N/A		9/12/2001	10									0							0								0
1R-09399		KDC Flyway	Blank	NA	Air	N/A	Personal	Field Blank	N/A		9/24/2001	10									0							0								0
1R-09428		KDC Flyway	Blank	NA	Air	N/A	Personal	Field Blank	N/A		9/25/2001	10									0							0								0
1R-09440		KDC Flyway	Blank	NA	Air	N/A	Personal	Field Blank	N/A		9/25/2001	10									0							0								0
1R-09586		KDC Flyway	Blank	NA	Air	N/A	Personal	Field Blank	N/A		10/1/2001	10									0							0								0

Sample ID	Task	Property Group (Location)	Sample Group	Location Description (Sub Location)	Media Type	Matrix	Sample Type	Category	Pre Post Clear	Vol (air=L)/ Area (dust=cm²)	Sample Date	ISO Concentrations (Air = structures/cc)(Dust = structures/cm²) (METHOD - ISO 10312)																											
														Libby Amphiboles (LA)								Chrysotile (C)								Other Amphiboles (OA)							
														Excluded Structures			Structures Detected					Excluded Structures			Structures Detected					Excluded Structures			Structures Detected				
												Grid Open ings	Filter Status Non Analyzed	Aspect Ratio < 5:1	Length < 0.5 u	Dia-meter > 0.5u	Length 0.5 to 5 u	Length 5 to 10 u	Length > 10 u	Total Conc. LA	Total Count LA	Aspect Ratio < 5:1	Length < 0.5 u	Dia-meter > 0.5u	Length 0.5 to 5 u	Length 5 to 10 u	Length > 10 u	Total Conc. C	Total Count C	Aspect Ratio < 5:1	Length < 0.5 u	Dia-meter > 0.5u	Length 0.5 to 5 u	Length 5 to 10 u	Length > 10 u	Total Conc. OA	Total Count OA
1R-09668		KDC Flyway	Blank	NA	Air	N/A	Personal	Field Blank	N/A		10/3/2001	10									0							0								0
1R-09818		KDC Flyway	Blank	NA	Air	N/A	Personal	Field Blank	N/A		10/9/2001	10									0							0								0
1R-11922		KDC Flyway	Blank	NA	Air	N/A	Personal	Field Blank	N/A		10/13/2001	10									0							0								0
1R-11959		KDC Flyway	Blank	NA	Air	N/A	Personal	Field Blank	N/A		10/15/2001	10									0							0								0
1R-12052		KDC Flyway	Blank	NA	Air	N/A	Personal	Field Blank	N/A		10/18/2001	10									0							0								0
1R-12083		KDC Flyway	Blank	NA	Air	N/A	Personal	Field Blank	N/A		10/19/2001	10									0							0								0
1R-12114		KDC Flyway	Blank	NA	Air	N/A	Personal	Field Blank	N/A		10/20/2001	10									0							0								0
1R-12463		KDC Flyway	Blank	NA	Air	N/A	Personal	Field Blank	N/A		10/23/2001	10									0							0								0
1R-12649		KDC Flyway	Blank	NA	Air	N/A	Personal	Field Blank	N/A		10/30/2001	10									0							0								0
1R-13375		KDC Flyway	Blank	NA	Air	N/A	Personal	Field Blank	N/A		12/8/2001	10									0							0								0
1R-13627		KDC Flyway	Blank	NA	Air	N/A	Personal	Field Blank	N/A		11/28/2001	10									0							0								0
1R-13638		KDC Flyway	Blank	NA	Air	N/A	Personal	Field Blank	N/A		11/29/2001	10									0							0								0
1R-13720		KDC Flyway	Blank	NA	Air	N/A	Personal	Field Blank	N/A		12/4/2001	10									0							0								0
1R-13740		KDC Flyway	Blank	NA	Air	N/A	Personal	Field Blank	N/A		12/6/2001	10									0							0								0
1R-13750		KDC Flyway	Blank	NA	Air	N/A	Personal	Field Blank	N/A		12/7/2001	10									0							0								0

Appendix C - OU2 Field Blank Data as of October 15, 2007

Note: The report excludes all Lab QC results, such as those associated with Lab Blanks, Lab Duplicates, Re-Preparation, Re-count Same, Re-count Different, Verified Analysis, etc.

													AHERA / ASTM 5755																			
												PCM (METHOD - NIOSH 7400)		Libby Amphiboles (LA)				Chrysotile (C)				Other Amphiboles (OA)				Total Asbestos			
Sample ID	Task	Property Group (Location)	Sample Group	Location Description (Sub Location)	Media Type	Matrix	Sample Type	Category	Pre Post Clear	Vol (air=L/ Area (dust=cm^2)	Sample Date	Fibers/CC	Filter Status Non Analyzed	S<5u	S>5u	Analytical Sensitivity (Air = S/cc) or (Dust = S/cm^2)	Asb conc (Air = S/cc) or (Dust = S/cm^2)	S<5u	S>5u	Analytical Sensitivity (Air = S/cc) or (Dust = S/cm^2)	Asb conc (Air = S/cc) or (Dust = S/cm^2)	S<5u	S>5u	Analytical Sensitivity (Air = S/cc) or (Dust = S/cm^2)	Asb conc (Air = S/cc) or (Dust = S/cm^2)	Asbestos Type Identified	S<5u	S>5u	Asb conc (Air = S/cc) or (Dust = S/cm^2)
1R-00008		5000 Highway 37 N	Blank	NA	Air	N/A	Stationary	Field Blank	N/A		6/20/2000	0																				
1R-00009		5000 Highway 37 N	Blank	NA	Air	N/A	Stationary	Field Blank	N/A		6/20/2000	0																				
1R-00057		5000 Highway 37 N	Blank	Blank	Air	N/A	Personal	Field Blank	N/A		7/2/2000	0																				
1R-00058		5000 Highway 37 N	Blank	Blank	Air	N/A	Personal	Field Blank	N/A		7/2/2000	0																				
1R-00075		5000 Highway 37 N	Blank	NA	Air	N/A	Personal	Field Blank	N/A		7/4/2000	0																				
1R-00076		5000 Highway 37 N	Blank	NA	Air	N/A	Personal	Field Blank	N/A		7/4/2000	0																				
1R-00079		5000 Highway 37 N	Blank	NA	Air	N/A	Personal	Field Blank	N/A		7/5/2000	0																				
1R-00087		5000 Highway 37 N	Blank	NA	Air	N/A	Personal	Field Blank	N/A		7/5/2000	0																				
1R-00088		5000 Highway 37 N	Blank	NA	Air	N/A	Personal	Field Blank	N/A		7/5/2000	0																				
1R-00099		5000 Highway 37 N	Blank	NA	Air	N/A	Personal	Field Blank	N/A		7/6/2000	0																				
1R-00100		5000 Highway 37 N	Blank	NA	Air	N/A	Personal	Field Blank	N/A		7/6/2000	0																				
1R-00282		5000 Highway 37 N	#1 North Decon Perimeter	NA	Air	N/A	Personal	Field Blank	N/A		7/18/2000	0																				
1R-00283		5000 Highway 37 N	#1 North Decon Perimeter	NA	Air	N/A	Personal	Field Blank	N/A		7/18/2000	0																				
1R-00383		5000 Highway 37 N	Blank	NA	Air	N/A	Personal	Field Blank	N/A		7/22/2000	0																				
1R-00384		5000 Highway 37 N	Blank	NA	Air	N/A	Personal	Field Blank	N/A		7/22/2000	0																				
1R-00414		5000 Highway 37 N	Blank	NA	Air	N/A	Personal	Field Blank	N/A		7/24/2000	0																				
1R-00415		5000 Highway 37 N	Blank	NA	Air	N/A	Personal	Field Blank	N/A		7/24/2000	0																				
1R-00432		5000 Highway 37 N	Blank	NA	Air	N/A	Personal	Field Blank	N/A		7/25/2000	0																				
1R-00433		5000 Highway 37 N	Blank	NA	Air	N/A	Personal	Field Blank	N/A		7/25/2000	0																				
1R-00462		5000 Highway 37 N	Blank	NA	Air	N/A	Personal	Field Blank	N/A		7/26/2000	0																				
1R-00463		5000 Highway 37 N	Blank	NA	Air	N/A	Personal	Field Blank	N/A		7/26/2000	0																				
1R-00498		5000 Highway 37 N	Blank	NA	Air	N/A	Personal	Field Blank	N/A		7/28/2000	0																				
1R-00499		5000 Highway 37 N	Blank	NA	Air	N/A	Personal	Field Blank	N/A		7/28/2000	0																				
1R-00516		5000 Highway 37 N	Blank	NA	Air	N/A	Personal	Field Blank	N/A		7/29/2000	0																				
1R-00516		5000 Highway 37 N	Blank	NA	Air	N/A	Personal	Field Blank	N/A		7/29/2000																					
1R-00517		5000 Highway 37 N	Blank	NA	Air	N/A	Personal	Field Blank	N/A		7/29/2000	0																				
1R-00517		5000 Highway 37 N	Blank	NA	Air	N/A	Personal	Field Blank	N/A		7/29/2000																					
1R-00532		5000 Highway 37 N	Blank	NA	Air	N/A	Personal	Field Blank	N/A		7/31/2000	0																				
1R-00533		5000 Highway 37 N	Blank	NA	Air	N/A	Personal	Field Blank	N/A		7/31/2000	0																				
1R-00552		5000 Highway 37 N	Blank	NA	Air	N/A	Personal	Field Blank	N/A		8/1/2000	0																				
1R-00553		5000 Highway 37 N	Blank	NA	Air	N/A	Personal	Field Blank	N/A		8/1/2000	0																				
1R-00570		5000 Highway 37 N	Blank	NA	Air	N/A	Personal	Field Blank	N/A		8/2/2000	0																				
1R-00571		5000 Highway 37 N	Blank	NA	Air	N/A	Personal	Field Blank	N/A		8/2/2000	0																				
1R-00588		5000 Highway 37 N	Blank	NA	Air	N/A	Personal	Field Blank	N/A		8/3/2000	0																				
1R-00589		5000 Highway 37 N	Blank	NA	Air	N/A	Personal	Field Blank	N/A		8/3/2000	0																				
1R-00606		5000 Highway 37 N	Blank	NA	Air	N/A	Personal	Field Blank	N/A		8/4/2000	0																				
1R-00607		5000 Highway 37 N	Blank	NA	Air	N/A	Personal	Field Blank	N/A		8/4/2000	0																				
1R-00625		5000 Highway 37 N	Blank	NA	Air	N/A	Personal	Field Blank	N/A		8/5/2000	0																				
1R-00626		5000 Highway 37 N	Blank	NA	Air	N/A	Personal	Field Blank	N/A		8/5/2000	0																				
1R-00895		5000 Highway 37 N	Blank	Blank	Air	N/A	Personal	Field Blank	N/A		8/16/2000	0																				
1R-00896		5000 Highway 37 N	Blank	Blank	Air	N/A	Personal	Field Blank	N/A		8/16/2000	0																				
1R-00936		5000 Highway 37 N	Blank	Blank	Air	N/A	Personal	Field Blank	N/A		8/18/2000															UNK	0	0	<	0.00480
1R-00937		5000 Highway 37 N	Blank	Blank	Air	N/A	Personal	Field Blank	N/A		8/18/2000															UNK	0	0	<	0.00480
1R-00957		5000 Highway 37 N	Blank	Blank	Air	N/A	Personal	Field Blank	N/A		8/19/2000	0																				
1R-00958		5000 Highway 37 N	Blank	Blank	Air	N/A	Personal	Field Blank	N/A		8/19/2000	0																				
1R-00958		5000 Highway 37 N	Blank	Blank	Air	N/A	Personal	Field Blank	N/A		8/19/2000	< 0.002																				
1R-01210		5000 Highway 37 N	Blank	Blank	Air	N/A	Personal	Field Blank	N/A		8/23/2000	0																				
1R-01211		5000 Highway 37 N	Blank	Blank	Air	N/A	Personal	Field Blank	N/A		8/23/2000	0																				
1R-01222		5000 Highway 37 N	Blank	Blank	Air	N/A	Personal	Field Blank	N/A		8/24/2000	0																				
1R-01223		5000 Highway 37 N	Blank	Blank	Air	N/A	Personal	Field Blank	N/A		8/24/2000	0																				
1R-01245		5000 Highway 37 N	Blank	Blank	Air	N/A	Personal	Field Blank	N/A		8/25/2000	0																				
1R-01246		5000 Highway 37 N	Blank	Blank	Air	N/A	Personal	Field Blank	N/A		8/25/2000	0																				
1R-01266		5000 Highway 37 N	Blank	Blank	Air	N/A	Personal	Field Blank	N/A		8/26/2000	0																				
1R-01267		5000 Highway 37 N	Blank	Blank	Air	N/A	Personal	Field Blank	N/A		8/26/2000	0																				
1R-01277		5000 Highway 37 N	Blank	Blank	Air	N/A	Personal	Field Blank	N/A		8/27/2000	0																				
1R-01278		5000 Highway 37 N	Blank	Blank	Air	N/A	Personal	Field Blank	N/A		8/27/2000	0																				
1R-01299		5000 Highway 37 N	Blank	Blank	Air	N/A	Personal	Field Blank	N/A		8/28/2000	0																				
1R-01300		5000 Highway 37 N	Blank	Blank	Air	N/A	Personal	Field Blank	N/A		8/28/2000	0																				
1R-01441		5000 Highway 37 N	Blank	Blank	Air	N/A	Personal	Field Blank	N/A		8/29/2000	0																				
1R-01442		5000 Highway 37 N	Blank	Blank	Air	N/A	Personal	Field Blank	N/A		8/29/2000	0																				
1R-01461		5000 Highway 37 N	Blank	Blank	Air	N/A	Personal	Field Blank	N/A		8/30/2000	0																				
1R-01462		5000 Highway 37 N	Blank	Blank	Air	N/A	Personal	Field Blank	N/A		8/30/2000	0																				
1R-01482		5000 Highway 37 N	Blank	Blank	Air	N/A	Personal	Field Blank	N/A		8/31/2000	0																				
1R-01483		5000 Highway 37 N	Blank	Blank	Air	N/A	Personal	Field Blank	N/A		8/31/2000	0																				
1R-01495		5000 Highway 37 N	Blank	Blank	Air	N/A	Personal	Field Blank	N/A		9/1/2000	0																				
1R-01496		5000 Highway 37 N	Blank	Blank	Air	N/A	Personal	Field Blank	N/A		9/1/2000	0																				
1R-01666		5000 Highway 37 N	Blank	NA	Air	N/A		Field Blank	N/A		9/7/2000	0.033																				
1R-01667		5000 Highway 37 N	Blank	NA	Air	N/A		Field Blank	N/A		9/7/2000	0.123																				
1R-01735		5000 Highway 37 N	Blank	NA	Air	N/A	Personal	Field Blank	N/A		9/11/2000	0																				
1R-01736		5000 Highway 37 N	Blank	NA	Air	N/A	Personal	Field Blank	N/A		9/11/2000	0																				
1R-01754		5000 Highway 37 N	Blank	NA	Air	N/A	Personal	Field Blank	N/A		9/12/2000	0																				
1R-01755		5000 Highway 37 N	Blank	NA	Air	N/A	Personal	Field Blank	N/A		9/12/2000	0																				
1R-01770		5000 Highway 37 N	Blank	NA	Air	N/A	Personal	Field Blank	N/A		9/13/2000	0																				
1R-01771		5000 Highway 37 N	Blank	NA	Air	N/A	Personal	Field Blank	N/A		9/13/2000	0																				
1R-01791		5000 Highway 37 N	Blank	NA	Air	N/A	Personal	Field Blank	N/A		9/14/2000	0																				
1R-01792		5000 Highway 37 N	Blank	NA	Air	N/A	Personal	Field Blank	N/A		9/14/2000	0																				
1R-01829		5000 Highway 37 N	Blank	NA	Air	N/A	Personal	Field Blank	N/A		9/15/2000	0																				
1R-01830		5000 Highway 37 N	Blank	NA	Air	N/A	Personal	Field Blank	N/A		9/15/2000	0																				
1R-01848		5000 Highway 37 N	Blank	NA	Air	N/A	Personal	Field Blank	N/A		9/16/2000	0																				
1R-01849		5000 Highway 37 N	Blank	NA	Air	N/A	Personal	Field Blank	N/A		9/16/2000	0																				
1R-01870		5000 Highway 37 N	Blank	NA	Air	N/A	Personal	Field Blank	N/A		9/20/2000	0																				
1R-01871		5000 Highway 37 N	Blank	NA	Air	N/A	Personal	Field Blank	N/A		9/20/2000	0																				
1R-01992		5000 Highway 37 N	Blank	NA	Air	N/A	Personal	Field Blank	N/A		9/18/2000	0																				
1R-01993		5000 Highway 37 N	Blank	NA	Air	N/A	Personal	Field Blank	N/A		9/18/2000	0																				
1R-02138		5000 Highway 37 N	Blank	NA	Air	N/A	Personal	Field Blank	N/A		9/22/2000	0																				
1R-02139		5000 Highway 37 N	Blank	NA	Air	N/A	Personal	Field Blank	N/A		9/22/2000	0																				
1R-02148		5000 Highway 37 N	Blank	NA	Air	N/A	Personal	Field Blank	N/A		9/22/2000	0																				
1R-02149		5000 Highway 37 N	Blank	NA	Air	N/A	Personal	Field Blank	N/A		9/22/2000	0																				
1R-02801		5000 Highway 37 N	Blank	NA	Air	N/A	Stationary	Field Blank	N/A		10/14/2000																					
1R-02802		5000 Highway 37 N	Blank	NA	Air	N/A	Stationary	Field Blank	N/A		10/14/2000																					
1R-02845		5000 Highway 37 N	Blank	NA	Air	N/A	Personal	Field Blank	N/A		10/17/2000																					
1R-02846		5000 Highway 37 N	Blank	NA	Air	N/A	Personal	Field Blank	N/A		10/17/2000																					
1R-03610		5000 Highway 37 N	Blank	NA	Air	N/A	Stationary	Field Blank	N/A		11/7/2000																					
1R-03611		5000 Highway 37 N	Blank	NA	Air	N/A	Stationary	Field Blank	N/A		11/7/2000																					
1R-04596		5000 Highway 37 N	Blank	NA	Air	N/A	Personal	Field Blank	N/A		5/12/2001															UNK	0	0		
1R-04607		5000 Highway 37 N	Blank	NA	Air	N/A	Personal	Field Blank	N/A		5/14/2001															UNK	0	0		
1R-04624		5000 Highway 37 N	Blank	NA	Air	N/A	Personal	Field Blank	N/A		5/15/2001															UNK	0	0		
1R-04688		5000 Highway 37 N	Blank	NA	Air	N/A	Personal	Field Blank	N/A		5/16/2001															UNK	0	0		
1R-04696		5000 Highway 37 N	Blank	NA	Air	N/A	Personal	Field Blank	N/A		5/16/2001															UNK	0	0		
1R-04767		5000 Highway 37 N	Blank	NA	Air	N/A	Personal	Field Blank	N/A		5/17/2001															UNK	0	0		
1R-04768		5000 Highway 37 N	Blank	NA	Air	N/A	Personal	Field Blank	N/A		5/17/2001															UNK	0	0		
1R-04784		5000 Highway 37 N	Blank	NA	Air	N/A	Personal	Field Blank	N/A		5/18/2001															UNK	0	0		
1R-04788		5000 Highway 37 N	Blank	NA	Air	N/A	Personal	Field Blank	N/A		5/18/2001															UNK	0	0		
1R-04807		5000 Highway 37 N	Blank	NA	Air	N/A	Personal	Field Blank	N/A		5/19/2001															UNK	0	0		

Sample ID	Task	Property Group (Location)	Sample Group	Location Description (Sub Location)	Media Type	Matrix	Sample Type	Category	Pre Post Clear	Vol (air=L/ Area (dust=cm²)	Sample Date	PCM (METHOD - NIOSH 7400)	AHERA / ASTM 5755																		
														Libby Amphiboles (LA)				Chrysotile (C)				Other Amphiboles (OA)				Total Asbestos			
												Fibers/CC	Filter Status Non Analyzed	S<5u	S>5u	Analytical Sensitivity (Air = S/cc) or (Dust = S/cm²)	Asb conc (Air = S/cc) or (Dust = S/cm²)	S<5u	S>5u	Analytical Sensitivity (Air = S/cc) or (Dust = S/cm²)	Asb conc (Air = S/cc) or (Dust = S/cm²)	S<5u	S>5u	Analytical Sensitivity (Air = S/cc) or (Dust = S/cm²)	Asb conc (Air = S/cc) or (Dust = S/cm²)	Asbestos Type Identified	S<5u	S>5u	Asb conc (Air = S/cc) or (Dust = S/cm²)
1R-04828		5000 Highway 37 N	Blank	NA	Air	N/A	Personal	Field Blank	N/A		5/21/2001																UNK	0	0	
1R-04832		5000 Highway 37 N	Blank	NA	Air	N/A	Personal	Field Blank	N/A		5/21/2001																UNK	0	0	
1R-04842		5000 Highway 37 N	Blank	NA	Air	N/A	Personal	Field Blank	N/A		5/22/2001																UNK	0	0	
1R-04846		5000 Highway 37 N	Blank	NA	Air	N/A	Stationary	Field Blank	N/A		5/22/2001																UNK	0	0	
1R-04867		5000 Highway 37 N	Blank	NA	Air	N/A	Personal	Field Blank	N/A		5/23/2001																UNK	0	0	
1R-04871		5000 Highway 37 N	Blank	NA	Air	N/A	Personal	Field Blank	N/A		5/23/2001																UNK	0	0	
1R-04886		5000 Highway 37 N	Blank	NA	Air	N/A	Personal	Field Blank	N/A		5/24/2001																UNK	0	0	
1R-04890		5000 Highway 37 N	Blank	NA	Air	N/A	Personal	Field Blank	N/A		5/24/2001																UNK	0	0	
1R-04905		5000 Highway 37 N	Blank	NA	Air	N/A	Personal	Field Blank	N/A		5/30/2001																UNK	0	0	
1R-04910		5000 Highway 37 N	Blank	NA	Air	N/A	Personal	Field Blank	N/A		5/30/2001																UNK	0	0	
1R-04918		5000 Highway 37 N	Blank	NA	Air	N/A	Personal	Field Blank	N/A		5/31/2001																UNK	0	0	
1R-04923		5000 Highway 37 N	Blank	NA	Air	N/A	Personal	Field Blank	N/A		5/31/2001																UNK	0	0	
1R-04940		5000 Highway 37 N	Blank	NA	Air	N/A	Personal	Field Blank	N/A		6/1/2001																UNK	0	0	
1R-04945		5000 Highway 37 N	Blank	NA	Air	N/A	Personal	Field Blank	N/A		6/1/2001																UNK	0	0	
1R-04949		5000 Highway 37 N	Blank	NA	Air	N/A	Stationary	Field Blank	N/A		6/1/2001																UNK	0	0	
1R-04962		5000 Highway 37 N	Blank	NA	Air	N/A	Personal	Field Blank	N/A		6/2/2001																UNK	0	0	
1R-04963		5000 Highway 37 N	Blank	NA	Air	N/A	Personal	Field Blank	N/A		6/2/2001																UNK	0	0	
1R-04967		5000 Highway 37 N	Blank	NA	Air	N/A	Personal	Field Blank	N/A		6/2/2001																UNK	0	0	
1R-04971		5000 Highway 37 N	Blank	NA	Air	N/A	Stationary	Field Blank	N/A		6/2/2001																UNK	0	0	
1R-05000		5000 Highway 37 N	Blank	NA	Air	N/A	Personal	Field Blank	N/A		6/4/2001																UNK	0	0	
1R-05005		5000 Highway 37 N	Blank	NA	Air	N/A	Personal	Field Blank	N/A		6/4/2001																UNK	0	0	
1R-05014		5000 Highway 37 N	Blank	NA	Air	N/A	Personal	Field Blank	N/A		6/5/2001																	0	0	
1R-05014		5000 Highway 37 N	Blank	NA	Air	N/A	Personal	Field Blank	N/A		6/5/2001																UNK	0	0	
1R-05019		5000 Highway 37 N	Blank	NA	Air	N/A	Personal	Field Blank	N/A		6/5/2001																UNK	0	0	
1R-05029		5000 Highway 37 N	Blank	NA	Air	N/A	Stationary	Field Blank	N/A		6/6/2001																UNK	0	0	
1R-05040		5000 Highway 37 N	Blank	NA	Air	N/A	Personal	Field Blank	N/A		6/6/2001																UNK	0	0	
1R-05045		5000 Highway 37 N	Blank	NA	Air	N/A	Personal	Field Blank	N/A		6/6/2001																UNK	0	0	
1R-05055		5000 Highway 37 N	Blank	NA	Air	N/A	Personal	Field Blank	N/A		6/7/2001																UNK	0	0	
1R-05061		5000 Highway 37 N	Blank	NA	Air	N/A	Personal	Field Blank	N/A		6/7/2001																UNK	0	0	
1R-05064		5000 Highway 37 N	Blank	NA	Air	N/A	Stationary	Field Blank	N/A		6/7/2001																UNK	0	0	
1R-05070		5000 Highway 37 N	Blank	NA	Air	N/A	Stationary	Field Blank	N/A		6/8/2001																UNK	0	0	
1R-05082		5000 Highway 37 N	Blank	NA	Air	N/A	Personal	Field Blank	N/A		6/8/2001																UNK	0	0	
1R-05087		5000 Highway 37 N	Blank	NA	Air	N/A	Personal	Field Blank	N/A		6/8/2001																UNK	0	0	
1R-05097		5000 Highway 37 N	Blank	NA	Air	N/A	Personal	Field Blank	N/A		6/9/2001																UNK	0	0	
1R-05102		5000 Highway 37 N	Blank	NA	Air	N/A	Personal	Field Blank	N/A		6/9/2001																UNK	0	0	
1R-05106		5000 Highway 37 N	Blank	NA	Air	N/A	Stationary	Field Blank	N/A		6/9/2001																UNK	0	0	
1R-05131		5000 Highway 37 N	Blank	NA	Air	N/A	Personal	Field Blank	N/A		6/11/2001																UNK	0	0	
1R-05136		5000 Highway 37 N	Blank	NA	Air	N/A	Personal	Field Blank	N/A		6/11/2001																UNK	0	0	
1R-05142		5000 Highway 37 N	Blank	NA	Air	N/A	Stationary	Field Blank	N/A		6/11/2001																UNK	0	0	
1R-05151		5000 Highway 37 N	Blank	NA	Air	N/A	Personal	Field Blank	N/A		6/12/2001																UNK	0	0	
1R-05156		5000 Highway 37 N	Blank	NA	Air	N/A	Personal	Field Blank	N/A		6/12/2001																UNK	0	0	
1R-05162		5000 Highway 37 N	Blank	NA	Air	N/A	Stationary	Field Blank	N/A		6/12/2001																UNK	0	0	
1R-05178		5000 Highway 37 N	Blank	NA	Air	N/A	Personal	Field Blank	N/A		6/13/2001																UNK	0	0	
1R-05185		5000 Highway 37 N	Blank	NA	Air	N/A	Personal	Field Blank	N/A		6/13/2001																UNK	0	0	
1R-05192		5000 Highway 37 N	Blank	NA	Air	N/A	Personal	Field Blank	N/A		6/13/2001																UNK	0	0	
1R-05203		5000 Highway 37 N	Blank	NA	Air	N/A	Personal	Field Blank	N/A		6/14/2001																UNK	0	0	
1R-05210		5000 Highway 37 N	Blank	NA	Air	N/A	Personal	Field Blank	N/A		6/14/2001																UNK	0	0	
1R-05230		5000 Highway 37 N	Blank	NA	Air	N/A	Personal	Field Blank	N/A		6/15/2001																UNK	0	0	
1R-05267		5000 Highway 37 N	Blank	NA	Air	N/A	Personal	Field Blank	N/A		6/16/2001																UNK	0	0	
1R-05287		5000 Highway 37 N	Blank	NA	Air	N/A	Personal	Field Blank	N/A		6/18/2001																UNK	0	0	
1R-05301		5000 Highway 37 N	Blank	NA	Air	N/A	Personal	Field Blank	N/A		6/18/2001																UNK	0	0	
1R-05310		5000 Highway 37 N	Blank	NA	Air	N/A	Personal	Field Blank	N/A		6/18/2001																UNK	0	0	
1R-05341		5000 Highway 37 N	Blank	NA	Air	N/A	Personal	Field Blank	N/A		6/19/2001																UNK	0	0	
1R-05350		5000 Highway 37 N	Blank	NA	Air	N/A	Personal	Field Blank	N/A		6/19/2001																UNK	0	0	
1R-05354		5000 Highway 37 N	Blank	NA	Air	N/A	Stationary	Field Blank	N/A		6/19/2001																UNK	0	0	
1R-05372		5000 Highway 37 N	Blank	NA	Air	N/A	Personal	Field Blank	N/A		6/20/2001																UNK	0	0	
1R-05382		5000 Highway 37 N	Blank	NA	Air	N/A	Personal	Field Blank	N/A		6/20/2001																UNK	0	0	
1R-05389		5000 Highway 37 N	Blank	NA	Air	N/A	Personal	Field Blank	N/A		6/20/2001																UNK	0	0	
1R-05403		5000 Highway 37 N	Blank	NA	Air	N/A	Personal	Field Blank	N/A		6/21/2001																UNK	0	0	
1R-05412		5000 Highway 37 N	Blank	NA	Air	N/A	Personal	Field Blank	N/A		6/21/2001																UNK	0	0	< 0.00184
1R-05423		5000 Highway 37 N	Blank	NA	Air	N/A	Stationary	Field Blank	N/A		6/21/2001																UNK	0	0	
1R-05435		5000 Highway 37 N	Blank	NA	Air	N/A	Personal	Field Blank	N/A		6/22/2001																UNK	0	0	
1R-05447		5000 Highway 37 N	Blank	NA	Air	N/A	Stationary	Field Blank	N/A		6/22/2001																UNK	0	0	
1R-05457		5000 Highway 37 N	Blank	NA	Air	N/A	Personal	Field Blank	N/A		6/22/2001																UNK	0	0	
1R-05467		5000 Highway 37 N	Blank	NA	Air	N/A	Personal	Field Blank	N/A		6/23/2001																UNK	0	0	
1R-05477		5000 Highway 37 N	Blank	NA	Air	N/A	Personal	Field Blank	N/A		6/23/2001																UNK	0	0	
1R-05490		5000 Highway 37 N	Blank	NA	Air	N/A	Stationary	Field Blank	N/A		6/23/2001																UNK	0	0	
1R-05499		5000 Highway 37 N	Blank	NA	Air	N/A	Personal	Field Blank	N/A		6/25/2001																UNK	0	0	
1R-05507		5000 Highway 37 N	Blank	NA	Air	N/A	Personal	Field Blank	N/A		6/25/2001																UNK	0	0	
1R-05519		5000 Highway 37 N	Blank	NA	Air	N/A	Stationary	Field Blank	N/A		6/25/2001																UNK	0	0	
1R-05539		5000 Highway 37 N	Blank	NA	Air	N/A	Personal	Field Blank	N/A		6/26/2001																UNK	0	0	
1R-05547		5000 Highway 37 N	Blank	NA	Air	N/A	Personal	Field Blank	N/A		6/26/2001																UNK	0	0	
1R-05560		5000 Highway 37 N	Blank	NA	Air	N/A	Personal	Field Blank	N/A		6/26/2001																UNK	0	0	
1R-05570		5000 Highway 37 N	Blank	NA	Air	N/A	Personal	Field Blank	N/A		6/27/2001																UNK	0	0	
1R-05580		5000 Highway 37 N	Blank	NA	Air	N/A	Personal	Field Blank	N/A		6/27/2001																	0	0	
1R-05592		5000 Highway 37 N	Blank	NA	Air	N/A	Stationary	Field Blank	N/A		6/27/2001																UNK	0	0	
1R-05602		5000 Highway 37 N	Blank	NA	Air	N/A	Stationary	Field Blank	N/A		6/28/2001																UNK	0	0	
1R-05612		5000 Highway 37 N	Blank	NA	Air	N/A	Personal	Field Blank	N/A		6/28/2001																UNK	0	0	
1R-05624		5000 Highway 37 N	Blank	NA	Air	N/A	Personal	Field Blank	N/A		6/28/2001																UNK	0	0	
1R-05632		5000 Highway 37 N	Blank	NA	Air	N/A	Personal	Field Blank	N/A		6/29/2001																UNK	0	0	
1R-05636		5000 Highway 37 N	Blank	NA	Air	N/A	Personal	Field Blank	N/A		6/29/2001																UNK	0	0	
1R-05646		5000 Highway 37 N	Blank	NA	Air	N/A	Stationary	Field Blank	N/A		6/29/2001																UNK	0	0	
1R-05663		5000 Highway 37 N	Blank	NA	Air	N/A	Personal	Field Blank	N/A		7/6/2001																UNK	0	0	
1R-05671		5000 Highway 37 N	Blank	NA	Air	N/A	Stationary	Field Blank	N/A		7/6/2001																UNK	0	0	
1R-05686		5000 Highway 37 N	Blank	NA	Air	N/A	Personal	Field Blank	N/A		7/7/2001																UNK	0	0	
1R-05694		5000 Highway 37 N	Blank	NA	Air	N/A	Personal	Field Blank	N/A		7/7/2001																UNK	0	0	
1R-05701		5000 Highway 37 N	Blank	NA	Air	N/A	Personal	Field Blank	N/A		7/7/2001																UNK	0	0	< 0.00181
1R-05708		5000 Highway 37 N	Blank	NA	Air	N/A	Personal	Field Blank	N/A		7/9/2001																UNK	0	0	
1R-05718		5000 Highway 37 N	Blank	NA	Air	N/A	Personal	Field Blank	N/A		7/9/2001																UNK	0	0	
1R-05726		5000 Highway 37 N	Blank	NA	Air	N/A	Personal	Field Blank	N/A		7/9/2001																UNK	0	0	
1R-05736		5000 Highway 37 N	Blank	NA	Air	N/A	Personal	Field Blank	N/A		7/10/2001																UNK	0	0	
1R-05744		5000 Highway 37 N	Blank	NA	Air	N/A	Personal	Field Blank	N/A		7/10/2001																UNK	0	0	
1R-05751		5000 Highway 37 N	Blank	NA	Air	N/A	Personal	Field Blank	N/A		7/10/2001																UNK	0	0	
1R-05777		5000 Highway 37 N	Blank	NA	Air	N/A	Personal	Field Blank	N/A		7/11/2001																			
1R-05778		5000 Highway 37 N	Blank	NA	Air	N/A	Personal	Field Blank	N/A		7/11/2001																			
1R-05784		5000 Highway 37 N	Blank	NA	Air	N/A	Stationary	Field Blank	N/A		7/11/2001																UNK	0	0	
1R-05795		5000 Highway 37 N	Blank	NA	Air	N/A	Stationary	Field Blank	N/A		7/12/2001																UNK	0	0	
1R-05865		5000 Highway 37 N	Blank	NA	Air	N/A	Personal	Field Blank	N/A		7/14/2001																	0	0	
1R-05883		5000 Highway 37 N	Blank	NA	Air	N/A	Personal	Field Blank	N/A		7/16/2001																UNK	0	0	
1R-05907		5000 Highway 37 N	Blank	NA	Air	N/A	Stationary	Field Blank	N/A		7/16/2001																UNK	0	0	
1R-06067		5000 Highway 37 N	Blank	NA	Air	N/A	Personal	Field Blank	N/A		7/18/2001																UNK	0	0	
1R-06073		5000 Highway 37 N	Blank	NA	Air	N/A	Personal	Field Blank	N/A		7/18/2001																UNK	0	0	
1R-06079		5000 Highway 37 N	Blank	NA	Air	N/A	Personal	Field Blank	N/A		7/19/2001	0																		
1R-06080		5000 Highway 37 N	Blank	NA	Air	N/A	Personal	Field Blank	N/A		7/19/2001	0																		
1R-06257		5000 Highway 37 N	Blank	NA	Air	N/A	Stationary	Field Blank	N/A		7/21/2001																UNK	0	0	
1R-06323		5000 Highway 37 N	Blank	NA	Air	N/A	Stationary	Field Blank	N/A		7/24/2001																UNK	0	0	
1R-06351		5000 Highway 37 N	Blank	NA	Air	N/A	Stationary	Field Blank	N/A		7/25/2001																UNK	0	0	
1R-06377		5000 Highway 37 N	Blank	NA	Air	N/A	Stationary	Field Blank	N/A		7/26/2001																UNK	0	0	
1R-06381		5000 Highway 37 N	Blank	NA	Air	N/A	Stationary	Field Blank	N/A		7/27/2001																UNK	0	0	
1R-06406		5000 Highway 37 N	Blank	NA	Air	N/A	Stationary	Field Blank	N/A		7/28/2001																UNK	0	0	

Sample ID	Task	Property Group (Location)	Sample Group	Location Description (Sub Location)	Media Type	Matrix	Sample Type	Category	Pre Post Clear	Vol (air=L)/ Area (dust=cm²)	Sample Date	PCM (METHOD - NIOSH 7400)		AHERA / ASTM 5755																			
															Libby Amphiboles (LA)				Chrysotile (C)				Other Amphiboles (OA)					Total Asbestos			
												Fibers/CC		Filter Status Non Analyzed	S<5u	S>5u	Analytical Sensitivity (Air = S/cc) or (Dust = S/cm²)	Asb conc (Air = S/cc) or (Dust = S/cm²)	S<5u	S>5u	Analytical Sensitivity (Air = S/cc) or (Dust = S/cm²)	Asb conc (Air = S/cc) or (Dust = S/cm²)	S<5u	S>5u	Analytical Sensitivity (Air = S/cc) or (Dust = S/cm²)	Asb conc (Air = S/cc) or (Dust = S/cm²)	Asbestos Type Identified	S<5u	S>5u	Asb conc (Air = S/cc) or (Dust = S/cm²)
1R-06454		5000 Highway 37 N	Blank	NA	Air	N/A	Stationary	Field Blank	N/A		7/30/2001																	UNK	0	0	
1R-06513		5000 Highway 37 N	Blank	NA	Air	N/A	Stationary	Field Blank	N/A		8/1/2001																	UNK	0	0	
1R-06543		5000 Highway 37 N	Blank	NA	Air	N/A	Stationary	Field Blank	N/A		8/2/2001																	UNK	0	0	
1R-06568		5000 Highway 37 N	Blank	NA	Air	N/A	Stationary	Field Blank	N/A		8/3/2001																	UNK	0	0	
1R-06914		5000 Highway 37 N	Blank	NA	Air	N/A	Stationary	Field Blank	N/A		8/4/2001																	UNK	0	0	
1R-06925		5000 Highway 37 N	Blank	NA	Air	N/A	Personal	Field Blank	N/A		8/3/2001																	UNK	0	0	
1R-06927		5000 Highway 37 N	Blank	NA	Air	N/A	Personal	Field Blank	N/A		8/4/2001																	UNK	0	0	
1R-07213		5000 Highway 37 N	Blank	NA	Air	N/A	Personal	Field Blank	N/A		8/8/2001				0	0			0	0			0	0					0	0	
1R-07233		5000 Highway 37 N	Blank	NA	Air	N/A	Personal	Field Blank	N/A		8/9/2001				0	0			0	0			0	0					0	0	
1R-07271		5000 Highway 37 N	Blank	NA	Air	N/A	Personal	Field Blank	N/A		8/10/2001				0	0			0	0			0	0					0	0	
1R-07281		5000 Highway 37 N	Blank	NA	Air	N/A	Stationary	Field Blank	N/A		8/10/2001				0	0			0	0			0	0					0	0	
1R-07288		5000 Highway 37 N	Blank	NA	Air	N/A	Stationary	Field Blank	N/A		8/11/2001				0	0			0	0			0	0					0	0	
1R-07299		5000 Highway 37 N	Perimeter	NA	Air	N/A	Personal	Field Blank	N/A		8/11/2001				0	0			0	0			0	0					0	0	
1R-07338		5000 Highway 37 N	Blank	NA	Air	N/A	Stationary	Field Blank	N/A		8/13/2001				0	0			0	0			0	0					0	0	
1R-07370		5000 Highway 37 N	Blank	NA	Air	N/A	Stationary	Field Blank	N/A		8/14/2001				0	0			0	0			0	0					0	0	
1R-07712		5000 Highway 37 N	Blank	NA	Air	N/A	Personal	Field Blank	N/A		8/15/2001																		0	0	
1R-07723		5000 Highway 37 N	Blank	NA	Air	N/A	Personal	Field Blank	N/A		9/15/2001																	UNK	0	0	
1R-07743		5000 Highway 37 N	Blank	NA	Air	N/A	Stationary	Field Blank	N/A		8/16/2001				0	0			0	0			0	0					0	0	
1R-07778		5000 Highway 37 N	Blank	NA	Air	N/A	Stationary	Field Blank	N/A		8/17/2001				0	0			0	0			0	0					0	0	
1R-07803		5000 Highway 37 N	Blank	NA	Air	N/A	Stationary	Field Blank	N/A		8/18/2001																	UNK	0	0	
1R-07828		5000 Highway 37 N	Blank	NA	Air	N/A	Personal	Field Blank	N/A		8/20/2001																	UNK	0	0	
1R-07857		5000 Highway 37 N	Blank	NA	Air	N/A	Stationary	Field Blank	N/A		8/21/2001																	UNK	0	0	
1R-07884		5000 Highway 37 N	Blank	NA	Air	N/A	Personal	Field Blank	N/A		9/18/2001																	UNK	0	0	
1R-07911		5000 Highway 37 N	Blank	NA	Air	N/A	Personal	Field Blank	N/A		9/17/2001																	UNK	0	0	
1R-07934		5000 Highway 37 N	Blank	NA	Air	N/A	Personal	Field Blank	N/A		9/19/2001																	UNK	0	0	
1R-07958		5000 Highway 37 N	Blank	NA	Air	N/A	Personal	Field Blank	N/A		9/20/2001																	UNK	0	0	
1R-07969		5000 Highway 37 N	Blank	NA	Air	N/A	Stationary	Field Blank	N/A		9/20/2001																	UNK	0	0	
1R-07990		5000 Highway 37 N	Blank	NA	Air	N/A	Personal	Field Blank	N/A		9/21/2001																	UNK	0	0	
1R-08132		5000 Highway 37 N	Blank	NA	Air	N/A	Stationary	Field Blank	N/A		8/22/2001			damaged														UNK	0	0	
1R-08158		5000 Highway 37 N	Blank	NA	Air	N/A	Stationary	Field Blank	N/A		8/23/2001																	UNK	0	0	
1R-08187		5000 Highway 37 N	Blank	NA	Air	N/A	Stationary	Field Blank	N/A		8/24/2001																	UNK	0	0	
1R-08213		5000 Highway 37 N	Blank	NA	Air	N/A	Stationary	Field Blank	N/A		8/25/2001																	UNK	0	0	
1R-08235		5000 Highway 37 N	Blank	NA	Air	N/A	Stationary	Field Blank	N/A		8/27/2001																	UNK	0	0	
1R-08255		5000 Highway 37 N	Blank	NA	Air	N/A	Stationary	Field Blank	N/A		8/28/2001																	UNK	0	0	< 0
1R-08320		5000 Highway 37 N	Blank	NA	Air	N/A	Stationary	Field Blank	N/A		8/30/2001																	UNK	0	0	
1R-08341		5000 Highway 37 N	Blank	NA	Air	N/A	Stationary	Field Blank	N/A		8/31/2001																	UNK	0	0	
1R-08369		5000 Highway 37 N	Blank	NA	Air	N/A	Stationary	Field Blank	N/A		9/5/2001																	UNK	0	0	
1R-08399		5000 Highway 37 N	Blank	NA	Air	N/A	Stationary	Field Blank	N/A		9/6/2001																	UNK	0	0	
1R-08742		5000 Highway 37 N	Blank	NA	Air	N/A	Stationary	Field Blank	N/A		9/7/2001																	UNK	0	0	
1R-08766		5000 Highway 37 N	Blank	NA	Air	N/A	Stationary	Field Blank	N/A		9/8/2001																	UNK	0	0	
1R-08793		5000 Highway 37 N	Blank	NA	Air	N/A	Stationary	Field Blank	N/A		9/10/2001																	UNK	0	0	
1R-08799		5000 Highway 37 N	Blank	NA	Air	N/A	Stationary	Field Blank	N/A		9/12/2001																	UNK	0	0	
1R-09229		5000 Highway 37 N	Blank	NA	Air	N/A	Stationary	Field Blank	N/A		9/11/2001																	UNK	0	0	
1R-09285		5000 Highway 37 N	Blank	NA	Air	N/A	Stationary	Field Blank	N/A		9/13/2001																	UNK	0	0	
1R-09315		5000 Highway 37 N	Blank	NA	Air	N/A	Stationary	Field Blank	N/A		9/14/2001																	UNK	0	0	
1R-09343		5000 Highway 37 N	Blank	NA	Air	N/A	Stationary	Field Blank	N/A		9/15/2001																	UNK	0	0	
1R-09357		5000 Highway 37 N	Blank	NA	Air	N/A	Stationary	Field Blank	N/A		9/17/2001																	UNK	0	0	
1R-09388		5000 Highway 37 N	Blank	NA	Air	N/A	Personal	Field Blank	N/A		9/22/2001																	UNK	0	0	
1R-09413		5000 Highway 37 N	Blank	NA	Air	N/A	Personal	Field Blank	N/A		9/24/2001																	UNK	0	0	
1R-09446		5000 Highway 37 N	Blank	NA	Air	N/A	Stationary	Field Blank	N/A		9/26/2001																	UNK	0	0	
1R-09518		5000 Highway 37 N	Blank	NA	Air	N/A	Personal	Field Blank	N/A		9/27/2001																	UNK	0	0	
1R-09530		5000 Highway 37 N	Blank	NA	Air	N/A	Personal	Field Blank	N/A		9/28/2001																	UNK	0	0	
1R-09552		5000 Highway 37 N	Blank	NA	Air	N/A	Personal	Field Blank	N/A		9/29/2001																	UNK	0	0	
1R-09600		5000 Highway 37 N	Perimeter	NA	Air	N/A	Personal	Field Blank	N/A		10/1/2001																	UNK	0	0	
1R-09638		5000 Highway 37 N	Blank	NA	Air	N/A	Stationary	Field Blank	N/A		10/2/2001																	UNK	0	0	
1R-09669		5000 Highway 37 N	Blank	NA	Air	N/A	Stationary	Field Blank	N/A		10/3/2001																	UNK	0	0	
1R-09703		5000 Highway 37 N	Blank	NA	Air	N/A	Stationary	Field Blank	N/A		10/4/2001																	UNK	0	0	
1R-09735		5000 Highway 37 N	Blank	NA	Air	N/A	Stationary	Field Blank	N/A		10/5/2001																	UNK	0	0	
1R-09741		5000 Highway 37 N	Blank	NA	Air	N/A	Personal	Field Blank	N/A		10/10/2001																	UNK	0	0	
1R-09767		5000 Highway 37 N	Blank	NA	Air	N/A	Stationary	Field Blank	N/A		10/6/2001																	UNK	0	0	
1R-09805		5000 Highway 37 N	Blank	NA	Air	N/A	Stationary	Field Blank	N/A		10/8/2001																	UNK	0	0	
1R-09834		5000 Highway 37 N	Blank	NA	Air	N/A	Stationary	Field Blank	N/A		10/9/2001																	UNK	0	0	
1R-09853		5000 Highway 37 N	Blank	NA	Air	N/A	Stationary	Field Blank	N/A		10/10/2001																	UNK	0	0	
1R-09898		5000 Highway 37 N	Blank	NA	Air	N/A	Stationary	Field Blank	N/A		10/11/2001																	UNK	0	0	
1R-09928		5000 Highway 37 N	Blank	NA	Air	N/A	Stationary	Field Blank	N/A		10/12/2001				0	0			0	0			0	0					0	0	
1R-10865		5000 Highway 37 N	Blank	NA	Air	N/A	Stationary	Field Blank	N/A		10/22/2001																	UNK	0	0	
1R-11942		5000 Highway 37 N	Blank	NA	Air	N/A	Stationary	Field Blank	N/A		10/13/2001																	UNK	0	0	
1R-11974		5000 Highway 37 N	Blank	NA	Air	N/A	Stationary	Field Blank	N/A		10/15/2001																	UNK	0	0	
1R-12008		5000 Highway 37 N	Blank	NA	Air	N/A	Stationary	Field Blank	N/A		10/16/2001																	UNK	0	0	
1R-12039		5000 Highway 37 N	Blank	NA	Air	N/A	Stationary	Field Blank	N/A		10/17/2001																	UNK	0	0	
1R-12070		5000 Highway 37 N	Blank	NA	Air	N/A	Stationary	Field Blank	N/A		10/18/2001																	UNK	0	0	
1R-12101		5000 Highway 37 N	Blank	NA	Air	N/A	Stationary	Field Blank	N/A		10/19/2001																	UNK	0	0	
1R-12412		5000 Highway 37 N	Blank	NA	Air	N/A	Stationary	Field Blank	N/A		10/20/2001																	UNK	0	0	
1R-12446		5000 Highway 37 N	Blank	NA	Air	N/A	Stationary	Field Blank	N/A		10/22/2001																	UNK	0	0	
1R-12451		5000 Highway 37 N	Blank	NA	Air	N/A	Stationary	Field Blank	N/A		10/20/2001																	UNK	0	0	
1R-12478		5000 Highway 37 N	Blank	NA	Air	N/A	Stationary	Field Blank	N/A		10/23/2001																	UNK	0	0	
1R-12482		5000 Highway 37 N	Blank	NA	Air	N/A	Personal	Field Blank	N/A		10/22/2001																	UNK	0	0	
1R-12506		5000 Highway 37 N	Blank	NA	Air	N/A	Stationary	Field Blank	N/A		10/24/2001																	UNK	0	0	
1R-12534		5000 Highway 37 N	Blank	NA	Air	N/A	Stationary	Field Blank	N/A		10/25/2001																	UNK	0	0	
1R-12560		5000 Highway 37 N	Blank	NA	Air	N/A	Stationary	Field Blank	N/A		10/26/2001																	UNK	0	0	
1R-12586		5000 Highway 37 N	Blank	NA	Air	N/A	Stationary	Field Blank	N/A		10/27/2001																	UNK	0	0	
1R-12616		5000 Highway 37 N	Blank	NA	Air	N/A	Stationary	Field Blank	N/A		10/29/2001																	UNK	0	0	
1R-12641		5000 Highway 37 N	Blank	NA	Air	N/A	Stationary	Field Blank	N/A		10/30/2001																	UNK	0	0	
1R-12676		5000 Highway 37 N	Blank	NA	Air	N/A	Stationary	Field Blank	N/A		10/31/2001																	UNK	0	0	
1R-13005		5000 Highway 37 N	Blank	NA	Air	N/A	Stationary	Field Blank	N/A		11/1/2001																	UNK	0	0	
1R-13031		5000 Highway 37 N	Blank	NA	Air	N/A	Stationary	Field Blank	N/A		11/2/2001																	UNK	0	0	
1R-13040		5000 Highway 37 N	Blank	NA	Air	N/A	Personal	Field Blank	N/A		11/2/2001																	UNK	0	0	
1R-13052		5000 Highway 37 N	Blank	NA	Air	N/A	Stationary	Field Blank	N/A		11/3/2001																	UNK	0	0	
1R-13080		5000 Highway 37 N	Blank	NA	Air	N/A	Personal	Field Blank	N/A		11/5/2001																	UNK	0	0	
1R-13102		5000 Highway 37 N	Blank	NA	Air	N/A	Stationary	Field Blank	N/A		11/6/2001																	UNK	0	0	
1R-13132		5000 Highway 37 N	Blank	NA	Air	N/A	Stationary	Field Blank	N/A		11/7/2001																	UNK	0	0	
1R-13153		5000 Highway 37 N	Blank	NA	Air	N/A	Personal	Field Blank	N/A		11/8/2001																	UNK	0	0	
1R-13157		5000 Highway 37 N	Blank	NA	Air	N/A	Stationary	Field Blank	N/A		11/8/2001																	UNK	0	0	
1R-13181		5000 Highway 37 N	Blank	NA	Air	N/A	Stationary	Field Blank	N/A		11/9/2001																	UNK	0	0	
1R-13200		5000 Highway 37 N	Blank	NA	Air	N/A	Stationary	Field Blank	N/A		11/10/2001																	UNK	0	0	
1R-13287		5000 Highway 37 N	Blank	NA	Air	N/A	Personal	Field Blank	Clear		11/2/2001																	UNK	0	0	
1R-13504		5000 Highway 37 N	Blank	NA	Air	N/A	Stationary	Field Blank	N/A		11/12/2001																	UNK	0	0	
1R-13515		5000 Highway 37 N	Blank	NA	Air	N/A	Personal	Field Blank	N/A		11/13/2001																	UNK	0	0	
1R-13522		5000 Highway 37 N	Blank	NA	Air	N/A	Stationary	Field Blank	N/A		11/13/2001																	UNK	0	0	
1R-13529		5000 Highway 37 N	Blank	NA	Air	N/A	Stationary	Field Blank	N/A		11/14/2001																	UNK	0	0	
1R-13539		5000 Highway 37 N	Blank	NA	Air	N/A	Personal	Field Blank	N/A		11/14/2001																	UNK	0	0	
1R-13555		5000 Highway 37 N	Blank	NA	Air	N/A	Personal	Field Blank	N/A		11/15/2001																	UNK	0	0	
1R-13556		5000 Highway 37 N	Blank	NA	Air	N/A	Stationary	Field Blank	N/A		11/15/2001																	UNK	0	0	
1R-13564		5000 Highway 37 N	Blank	NA	Air	N/A	Personal	Field Blank	N/A		11/16/2001																	UNK	0	0	
1R-13584		5000 Highway 37 N	Blank	NA	Air	N/A	Stationary	Field Blank	N/A		11/16/2001																	UNK	0	0	
1R-13600		5000 Highway 37 N	Blank	NA	Air	N/A	Personal	Field Blank	N/A		11/26/2001																	UNK	0	0	
1R-13614		5000 Highway 37 N	Blank	NA	Air	N/A	Personal	Field Blank	N/A		11/27/2001																	UNK	0	0	
1R-13710		5000 Highway 37 N	Blank	NA	Air	N/A	Personal	Field Blank	N/A		12/3/2001																	UNK	0	0	
1R-13824		5000 Highway 37 N	Blank	NA	Air	N/A	Personal	Field Blank	N/A		12/10/2001																	UNK	0	0	
1R-18890	Laborer-Drilling	5000 Highway 37 N	Blank	NA	Air	N/A	Personal	Field Blank	N/A		3/20/2003																				

Sample ID	Task	Property Group (Location)	Sample Group	Location Description (Sub Location)	Media Type	Matrix	Sample Type	Category	Pre Post Clear	Vol (air=L)/ Area (dust=cm²)	Sample Date	PCM (METHOD - NIOSH 7400) Fibers/CC	AHERA / ASTM 5755 Filter Status Non Analyzed	Libby Amphiboles (LA) S<5u	S>5u	Analytical Sensitivity (Air = S/cc) or (Dust = S/cm²)	Asb conc (Air = S/cc) or (Dust = S/cm²)	Chrysotile (C) S<5u	S>5u	Analytical Sensitivity (Air = S/cc) or (Dust = S/cm²)	Asb conc (Air = S/cc) or (Dust = S/cm²)	Other Amphiboles (OA) S<5u	S>5u	Analytical Sensitivity (Air = S/cc) or (Dust = S/cm²)	Asb conc (Air = S/cc) or (Dust = S/cm²)	Total Asbestos Asbestos Type Identified	S<5u	S>5u	Asb conc (Air = S/cc) or (Dust = S/cm²)
1R-18896		5000 Highway 37 N	Blank	NA	Air	N/A	Personal	Field Blank	N/A		3/21/2003																		
1R-18925		5000 Highway 37 N	Blank	NA	Air	N/A	Personal	Field Blank	N/A		3/27/2003																		
1R-30461		Highway 37 N (Wise Property)	Blank	NA	Air	N/A	Stationary	Field Blank	N/A		6/3/2005			0	0			0	0			0	0				0	0	
1R-30732		Highway 37 N (Wise Property)	Blank	NA	Air	N/A	Stationary	Field Blank	N/A		6/6/2005			0	0			0	0			0	0				0	0	
1R-30744		Highway 37 N (Wise Property)	Blank	Blank	Air	N/A	Stationary	Field Blank	N/A		6/7/2005			0	0			0	0			0	0				0	0	
1R-30753		Highway 37 N (Wise Property)	Blank	Blank	Air	N/A	Stationary	Field Blank	N/A		6/8/2005			0	0			0	0			0	0				0	0	
1R-30766		Highway 37 N (Wise Property)	Blank	Blank	Air	N/A	Stationary	Field Blank	N/A		6/10/2005			0	0			0	0			0	0				0	0	
1R-30887		Highway 37 N (Wise Property)	Blank	Blank	Air	N/A	Stationary	Field Blank	N/A		6/15/2005			0	0			0	0			0	0				0	0	
1-08262		KDC Flyway	Blank	Blank	Dust	N/A		Field Blank	N/A		5/23/2006			0	0			0	0			0	0				0	0	
1R-06115		KDC Flyway	Blank	NA	Air	N/A	Personal	Field Blank	N/A		7/20/2001															UNK	0	0	
1R-06282		KDC Flyway	Blank	NA	Air	N/A	Personal	Field Blank	N/A		7/22/2001															UNK	0	0	
1R-06371		KDC Flyway	Blank	NA	Air	N/A	Personal	Field Blank	N/A		7/26/2001																0	0	
1R-09440		KDC Flyway	Blank	NA	Air	N/A	Personal	Field Blank	N/A		9/25/2001															UNK	0	0	
1R-12649		KDC Flyway	Blank	NA	Air	N/A	Personal	Field Blank	N/A		10/30/2001															UNK	0	0	
1R-13375		KDC Flyway	Blank	NA	Air	N/A	Personal	Field Blank	N/A		12/8/2001															UNK	0	0	
1R-13627		KDC Flyway	Blank	NA	Air	N/A	Personal	Field Blank	N/A		11/28/2001															UNK	0	0	
1R-13638		KDC Flyway	Blank	NA	Air	N/A	Personal	Field Blank	N/A		11/29/2001															UNK	0	0	
1R-13690		KDC Flyway	Blank	NA	Air	N/A	Personal	Field Blank	N/A		11/30/2001															UNK	0	0	
1R-13699		KDC Flyway	Blank	NA	Air	N/A	Personal	Field Blank	N/A		12/1/2001															UNK	0	0	
1R-13720		KDC Flyway	Blank	NA	Air	N/A	Personal	Field Blank	N/A		12/4/2001															UNK	0	0	
1R-13730		KDC Flyway	Blank	NA	Air	N/A	Personal	Field Blank	N/A		12/5/2001															UNK	0	0	
1R-13740		KDC Flyway	Blank	NA	Air	N/A	Personal	Field Blank	N/A		12/6/2001															UNK	0	0	
1R-13750		KDC Flyway	Blank	NA	Air	N/A	Personal	Field Blank	N/A		12/7/2001															UNK	0	0	
1R-25770		KDC Flyway	Blank	blank	Air	N/A	Stationary	Field Blank	N/A		7/22/2004			0	0			0	0			0	0				0	0	
1R-25779		KDC Flyway	Blank	NA	Air	N/A	Stationary	Field Blank	N/A		7/30/2004			0	0			0	0			0	0				0	0	
1R-25790		KDC Flyway	Blank	Blank	Air	N/A	Stationary	Field Blank	N/A		8/5/2004			0	0			0	0			0	0				0	0	
1R-28045		KDC Flyway	Blank	Blank	Air	N/A	Personal	Field Blank	N/A		11/3/2004																		
1R-28115		KDC Flyway	Blank	Blank	Air	N/A	Personal	Field Blank	N/A		11/16/2004																		
FL-00075		KDC Flyway	Blank	NA	Air	N/A	Personal	Field Blank	N/A		7/16/2004																		
FL-00083		KDC Flyway	Blank	NA	Air	N/A	Stationary	Field Blank	N/A		7/19/2004			0	0			0	0			0	0				0	0	
FL-00161		KDC Flyway	Blank	NA	Air	N/A	Personal	Field Blank	N/A		7/23/2004																		
FL-00163		KDC Flyway	Blank	NA	Air	N/A	Stationary	Field Blank	N/A		7/23/2004			0	0			0	0			0	0				0	0	
FL-00171		KDC Flyway	Blank	Blank	Air	N/A	Stationary	Field Blank	N/A		7/26/2004			0	0			0	0			0	0				0	0	
FL-00178		KDC Flyway	Blank	NA	Air	N/A	Personal	Field Blank	N/A		7/26/2004																		
FL-00192		KDC Flyway	Blank	NA	Air	N/A	Stationary	Field Blank	N/A		7/27/2004			0	0			0	0			0	0				0	0	
FL-00199		KDC Flyway	Blank	NA	Air	N/A	Personal	Field Blank	N/A		7/27/2004																		
FL-00211		KDC Flyway	Blank	NA	Air	N/A	Stationary	Field Blank	N/A		7/28/2004			0	0			0	0			0	0				0	0	
FL-00218		KDC Flyway	Blank	NA	Air	N/A	Personal	Field Blank	N/A		7/28/2004																		
FL-00230		KDC Flyway	Blank	NA	Air	N/A	Stationary	Field Blank	N/A		7/29/2004			0	0			0	0			0	0				0	0	
FL-00237		KDC Flyway	Blank	NA	Air	N/A	Personal	Field Blank	N/A		7/29/2004																		
FL-00245		KDC Flyway	Blank	NA	Air	N/A	Stationary	Field Blank	N/A		7/30/2004			0	0			0	0			0	0				0	0	
FL-00252		KDC Flyway	Blank	NA	Air	N/A	Personal	Field Blank	N/A		7/30/2004																		
FL-00258		KDC Flyway	Blank	Blank	Air	N/A	Stationary	Field Blank	N/A		8/2/2004			0	0			0	0			0	0				0	0	
FL-00266		KDC Flyway	Blank	Blank	Air	N/A	Personal	Field Blank	N/A		8/2/2004																		
FL-00273		KDC Flyway	Blank	NA	Air	N/A	Stationary	Field Blank	N/A		8/3/2004			0	0			0	0			0	0				0	0	
FL-00280		KDC Flyway	Blank	NA	Air	N/A	Personal	Field Blank	N/A		8/3/2004																		
FL-00289		KDC Flyway	Blank	NA	Air	N/A	Stationary	Field Blank	N/A		8/4/2004			0	0			0	0			0	0				0	0	
FL-00296		KDC Flyway	Blank	NA	Air	N/A	Personal	Field Blank	N/A		8/4/2004																		
FL-00308		KDC Flyway	Blank	NA	Air	N/A	Stationary	Field Blank	Pre		8/5/2004			0	0			0	0			0	0				0	0	
FL-00315		KDC Flyway	Blank	NA	Air	N/A	Personal	Field Blank	N/A		8/5/2004																		
FL-00328		KDC Flyway	Blank	NA	Air	N/A	Stationary	Field Blank	N/A		8/6/2004			0	0			0	0			0	0				0	0	
FL-00335		KDC Flyway	Blank	NA	Air	N/A	Personal	Field Blank	N/A		8/6/2004																		
FL-00344		KDC Flyway	Blank	NA	Air	N/A	Stationary	Field Blank	N/A		8/9/2004			0	0			0	0			0	0				0	0	
FL-00351		KDC Flyway	Blank	NA	Air	N/A	Personal	Field Blank	N/A		8/9/2004																		
FL-00362		KDC Flyway	Blank	NA	Air	N/A	Stationary	Field Blank	N/A		8/10/2004			0	0			0	0			0	0				0	0	
FL-00369		KDC Flyway	Blank	NA	Air	N/A	Personal	Field Blank	N/A		8/10/2004																		
FL-00380		KDC Flyway	Blank	NA	Air	N/A	Stationary	Field Blank	N/A		8/11/2004			0	0			0	0			0	0				0	0	
FL-00387		KDC Flyway	Blank	NA	Air	N/A	Personal	Field Blank	N/A		8/11/2004																		
FL-00395		KDC Flyway	Blank	NA	Air	N/A	Stationary	Field Blank	N/A		8/12/2004			0	0			0	0			0	0				0	0	
FL-00396		KDC Flyway	Blank	NA	Air	N/A	Stationary	Field Blank	N/A		8/12/2004			0	0			0	0			0	0				0	0	
FL-00403		KDC Flyway	Blank	NA	Air	N/A	Personal	Field Blank	N/A		8/12/2004																		
FL-00404		KDC Flyway	Blank	NA	Air	N/A	Personal	Field Blank	N/A		8/12/2004																		
FL-00416		KDC Flyway	Blank	NA	Air	N/A	Stationary	Field Blank	N/A		8/13/2004			0	0			0	0			0	0				0	0	
FL-00423		KDC Flyway	Blank	NA	Air	N/A	Personal	Field Blank	N/A		8/13/2004																		
FL-00438		KDC Flyway	Blank	NA	Air	N/A	Stationary	Field Blank	N/A		8/16/2004			0	0			0	0			0	0				0	0	
FL-00445		KDC Flyway	Blank	NA	Air	N/A	Personal	Field Blank	N/A		8/16/2004																		
FL-00451		KDC Flyway	Blank	NA	Air	N/A	Stationary	Field Blank	N/A		8/17/2004			0	0			0	0			0	0				0	0	
FL-00458		KDC Flyway	Blank	NA	Air	N/A	Personal	Field Blank	N/A		8/17/2004																		
FL-00472		KDC Flyway	Blank	NA	Air	N/A	Stationary	Field Blank	N/A		8/18/2004			0	0			0	0			0	0				0	0	
FL-00479		KDC Flyway	Blank	NA	Air	N/A	Personal	Field Blank	N/A		8/18/2004																		
FL-00485		KDC Flyway	Blank	NA	Air	N/A	Stationary	Field Blank	Pre		8/19/2004			0	0			0	0			0	0				0	0	
FL-00492		KDC Flyway	Blank	NA	Air	N/A	Personal	Field Blank	N/A		8/19/2004																		
FL-00501		KDC Flyway	Blank	NA	Air	N/A	Stationary	Field Blank	N/A		8/20/2004			0	0			0	0			0	0				0	0	
FL-00508		KDC Flyway	Blank	NA	Air	N/A	Personal	Field Blank	N/A		8/20/2004																		
FL-00519		KDC Flyway	Blank	NA	Air	N/A	Stationary	Field Blank	N/A		8/23/2004			0	0			0	0			0	0				0	0	
FL-00527		KDC Flyway	Blank	NA	Air	N/A	Personal	Field Blank	N/A		8/23/2004																		
FL-00533		KDC Flyway	Blank	NA	Air	N/A	Stationary	Field Blank	N/A		8/24/2004			0	0			0	0			0	0				0	0	
FL-00540		KDC Flyway	Blank	NA	Air	N/A	Personal	Field Blank	N/A		8/24/2004																		
FL-00552		KDC Flyway	Blank	NA	Air	N/A	Stationary	Field Blank	N/A		8/25/2004			0	0			0	0			0	0				0	0	
FL-00565		KDC Flyway	Blank	NA	Air	N/A	Stationary	Field Blank	N/A		8/26/2004			0	0			0	0			0	0				0	0	
FL-00572		KDC Flyway	Blank	NA	Air	N/A	Personal	Field Blank	N/A		8/26/2004																		
FL-00578		KDC Flyway	Blank	NA	Air	N/A	Stationary	Field Blank	N/A		8/27/2004			0	0			0	0			0	0				0	0	
FL-00585		KDC Flyway	Blank	NA	Air	N/A	Personal	Field Blank	N/A		8/27/2004																		
FL-00591		KDC Flyway	Blank	NA	Air	N/A	Stationary	Field Blank	N/A		8/30/2004			0	0			0	0			0	0				0	0	
FL-00598		KDC Flyway	Blank	NA	Air	N/A	Personal	Field Blank	N/A		8/30/2004																		
FL-00604		KDC Flyway	Blank	NA	Air	N/A	Stationary	Field Blank	N/A		8/31/2004			0	0			0	0			0	0				0	0	
FL-00611		KDC Flyway	Blank	NA	Air	N/A	Personal	Field Blank	N/A		8/31/2004																		
FL-00623		KDC Flyway	Blank	NA	Air	N/A	Stationary	Field Blank	N/A		9/1/2004			0	0			0	0			0	0				0	0	
FL-00630		KDC Flyway	Blank	NA	Air	N/A	Personal	Field Blank	N/A		9/1/2004																		
FL-00636		KDC Flyway	Blank	NA	Air	N/A	Stationary	Field Blank	N/A		9/2/2004			0	0			0	0			0	0				0	0	
FL-00637		KDC Flyway	Blank	NA	Air	N/A	Stationary	Field Blank	N/A		9/2/2004			0	0			0	0			0	0				0	0	
FL-00644		KDC Flyway	Blank	NA	Air	N/A	Personal	Field Blank	N/A		9/2/2004																		
FL-00656		KDC Flyway	Blank	NA	Air	N/A	Stationary	Field Blank	N/A		9/3/2004			0	0			0	0			0	0				0	0	
FL-00663		KDC Flyway	Blank	Blank	Air	N/A	Personal	Field Blank	N/A		9/3/2004																		
FL-00669		KDC Flyway	Blank	NA	Air	N/A	Stationary	Field Blank	N/A		9/7/2004			0	0			0	0			0	0				0	0	
FL-00676		KDC Flyway	Blank	NA	Air	N/A	Personal	Field Blank	N/A		9/7/2004																		
FL-00682		KDC Flyway	Blank	NA	Air	N/A	Stationary	Field Blank	N/A		9/8/2004			0	0			0	0			0	0				0	0	
FL-00689		KDC Flyway	Blank	NA	Air	N/A	Personal	Field Blank	N/A		9/8/2004																		
FL-00706		KDC Flyway	Blank	NA	Air	N/A	Stationary	Field Blank	N/A		9/9/2004			0	0			0	0			0	0				0	0	
FL-00713		KDC Flyway	Blank	NA	Air	N/A	Personal	Field Blank	N/A		9/9/2004																		
FL-00719		KDC Flyway	Blank	NA	Air	N/A	Stationary	Field Blank	N/A		9/10/2004			0	0			0	0			0	0				0	0	
FL-00726		KDC Flyway	Field	NA	Air	N/A	Personal	Field Blank	N/A		9/10/2004																		
FL-00737		KDC Flyway	Blank	NA	Air	N/A	Stationary	Field Blank	N/A		9/13/2004			0	0			0	0			0	0				0	0	
FL-00744		KDC Flyway	Blank	NA	Air	N/A	Personal	Field Blank	N/A		9/13/2004																		

Sample ID	Task	Property Group (Location)	Sample Group	Location Description (Sub Location)	Media Type	Matrix	Sample Type	Category	Pre Post Clear	Vol (air=L)/ Area (dust=cm²)	Sample Date	PCM (METHOD - NIOSH 7400) Fibers/CC	AHERA / ASTM 5755 Filter Status Non Analyzed	Libby Amphiboles (LA) S<5u	S>5u	Analytical Sensitivity (Air = S/cc) or (Dust = S/cm²)	Asb conc (Air = S/cc) or (Dust = S/cm²)	Chrysotile (C) S<5u	S>5u	Analytical Sensitivity (Air = S/cc) or (Dust = S/cm²)	Asb conc (Air = S/cc) or (Dust = S/cm²)	Other Amphiboles (OA) S<5u	S>5u	Analytical Sensitivity (Air = S/cc) or (Dust = S/cm²)	Asb conc (Air = S/cc) or (Dust = S/cm²)	Total Asbestos Asbestos Type Identified	S<5u	S>5u	Asb conc (Air = S/cc) or (Dust = S/cm²)
FL-00753		KDC Flyway	Blank	NA	Air	N/A	Stationary	Field Blank	N/A		9/14/2004			0	0			0	0			0	0				0	0	
FL-00760		KDC Flyway	Blank	NA	Air	N/A	Personal	Field Blank	N/A		9/14/2004																		
FL-00777		KDC Flyway	Blank	NA	Air	N/A	Stationary	Field Blank	N/A		9/15/2004			0	0			0	0			0	0				0	0	
FL-00784		KDC Flyway	Blank	NA	Air	N/A	Personal	Field Blank	N/A		9/15/2004																		
FL-00793		KDC Flyway	Blank	NA	Air	N/A	Stationary	Field Blank	N/A		9/16/2004			0	0			0	0			0	0				0	0	
FL-00801		KDC Flyway	Field	NA	Air	N/A	Personal	Field Blank	N/A		9/16/2004																		
FL-00807		KDC Flyway	Blank	NA	Air	N/A	Stationary	Field Blank	N/A		9/17/2004			0	0			0	0			0	0				0	0	
FL-00814		KDC Flyway	Blank	NA	Air	N/A	Personal	Field Blank	N/A		9/17/2004																		
FL-00831		KDC Flyway	Blank		Air	N/A	Stationary	Field Blank	Pre		9/20/2004			0	0			0	0			0	0				0	0	
FL-00838		KDC Flyway	Blank	NA	Air	N/A	Personal	Field Blank	N/A		9/20/2004																		
FL-00844		KDC Flyway	Blank		Air	N/A	Stationary	Field Blank	N/A		9/21/2004			0	0			0	0			0	0				0	0	
FL-00851		KDC Flyway	Blank		Air	N/A	Personal	Field Blank	N/A		9/21/2004																		
FL-00867		KDC Flyway	Blank		Air	N/A	Stationary	Field Blank	N/A		9/22/2004			0	0			0	0			0	0				0	0	
FL-00874		KDC Flyway	Blank	NA	Air	N/A	Personal	Field Blank	N/A		9/22/2004																		
FL-00889		KDC Flyway	Blank	N/A	Air	N/A	Stationary	Field Blank	N/A		9/23/2004			0	0			0	0			0	0				0	0	
FL-00896		KDC Flyway	Blank		Air	N/A	Personal	Field Blank	N/A		9/23/2004																		
FL-00909		KDC Flyway	Blank		Air	N/A	Stationary	Field Blank	N/A		9/24/2004			0	0			0	0			0	0				0	0	
FL-00916		KDC Flyway	Blank		Air	N/A	Personal	Field Blank	N/A		9/24/2004																		
FL-00922		KDC Flyway	Blank		Air	N/A	Stationary	Field Blank	N/A		9/27/2004			0	0			0	0			0	0				0	0	
FL-00929		KDC Flyway	Blank		Air	N/A	Personal	Field Blank	N/A		9/27/2004																		
FL-00939		KDC Flyway	Blank	NA	Air	N/A	Stationary	Field Blank	N/A		9/28/2004			0	0			0	0			0	0				0	0	
FL-00947		KDC Flyway	Blank	NA	Air	N/A	Personal	Field Blank	N/A		9/28/2004																		
FL-00953		KDC Flyway	Blank	NA	Air	N/A	Stationary	Field Blank	N/A		9/29/2004			0	0			0	0			0	0				0	0	
FL-00960		KDC Flyway	Blank	NA	Air	N/A	Personal	Field Blank	N/A		9/29/2004																		
FL-00977		KDC Flyway	Blank	NA	Air	N/A	Stationary	Field Blank	N/A		9/30/2004			0	0			0	0			0	0				0	0	
FL-00984		KDC Flyway	Blank	NA	Air	N/A	Personal	Field Blank	N/A		9/30/2004																		
FL-00995		KDC Flyway	Blank	NA	Air	N/A	Stationary	Field Blank	N/A		10/1/2004			0	0			0	0			0	0				0	0	
FL-01002		KDC Flyway	Blank	NA	Air	N/A	Personal	Field Blank	N/A		10/1/2004																		
FL-01003		KDC Flyway	Blank	NA	Air	N/A	Personal	Field Blank	N/A		10/1/2004																		
FL-01009		KDC Flyway	Blank	NA	Air	N/A	Stationary	Field Blank	N/A		10/4/2004			0	0			0	0			0	0				0	0	
FL-01016		KDC Flyway	Blank	NA	Air	N/A	Personal	Field Blank	N/A		10/4/2004																		
FL-01027		KDC Flyway	Blank	NA	Air	N/A	Stationary	Field Blank	N/A		10/5/2004			0	0			0	0			0	0				0	0	
FL-01034		KDC Flyway	Blank	NA	Air	N/A	Personal	Field Blank	N/A		10/5/2004																		
FL-01044		KDC Flyway	Blank	NA	Air	N/A	Stationary	Field Blank	N/A		10/6/2004			0	0			0	0			0	0				0	0	
FL-01051		KDC Flyway	Blank	NA	Air	N/A	Personal	Field Blank	N/A		10/6/2004																		
FL-01061		KDC Flyway	Blank	NA	Air	N/A	Stationary	Field Blank	N/A		10/7/2004			0	0			0	0			0	0				0	0	
FL-01068		KDC Flyway	Blank	NA	Air	N/A	Personal	Field Blank	N/A		10/7/2004																		
FL-01074		KDC Flyway	Blank	NA	Air	N/A	Stationary	Field Blank	N/A		10/8/2004			0	0			0	0			0	0				0	0	
FL-01082		KDC Flyway	Blank	NA	Air	N/A	Personal	Field Blank	N/A		10/8/2004																		
FL-01101		KDC Flyway	Blank	NA	Air	N/A	Stationary	Field Blank	N/A		10/11/2004			0	0			0	0			0	0				0	0	
FL-01108		KDC Flyway	Blank	NA	Air	N/A	Personal	Field Blank	N/A		10/11/2004																		
FL-01122		KDC Flyway	Blank	NA	Air	N/A	Stationary	Field Blank	N/A		10/12/2004			0	0			0	0			0	0				0	0	
FL-01129		KDC Flyway	Blank	NA	Air	N/A	Personal	Field Blank	N/A		10/12/2004																		
FL-01136		KDC Flyway	Blank	NA	Air	N/A	Stationary	Field Blank	N/A		10/13/2004			0	0			0	0			0	0				0	0	
FL-01143		KDC Flyway	Blank	NA	Air	N/A	Personal	Field Blank	N/A		10/13/2004																		
FL-01149		KDC Flyway	Blank	NA	Air	N/A	Stationary	Field Blank	N/A		10/14/2004			0	0			0	0			0	0				0	0	
FL-01167		KDC Flyway	Blank	NA	Air	N/A	Stationary	Field Blank	N/A		10/15/2004			0	0			0	0			0	0				0	0	
FL-01180		KDC Flyway	Blank	NA	Air	N/A	Stationary	Field Blank	N/A		10/18/2004			0	0			0	0			0	0				0	0	
FL-01187		KDC Flyway	Blank	NA	Air	N/A	Personal	Field Blank	N/A		10/18/2004																		
FL-01199		KDC Flyway	Blank	NA	Air	N/A	Stationary	Field Blank	N/A		10/19/2004			0	0			0	0			0	0				0	0	
FL-01206		KDC Flyway	Blank	Blank	Air	N/A	Personal	Field Blank	N/A		10/19/2004																		
FL-01226		KDC Flyway	Blank		Air	N/A	Stationary	Field Blank	Pre		10/20/2004			0	0			0	0			0	0				0	0	
FL-01234		KDC Flyway	Blank	NA	Air	N/A	Personal	Field Blank	N/A		10/20/2004																		
FL-01235		KDC Flyway	Blank	NA	Air	N/A	Personal	Field Blank	N/A		10/20/2004																		
FL-01241		KDC Flyway	Blank	NA	Air	N/A	Stationary	Field Blank	Pre		10/21/2004			0	0			0	0			0	0				0	0	
FL-01248		KDC Flyway	Blank	NA	Air	N/A	Personal	Field Blank	N/A		10/21/2004																		
FL-01254		KDC Flyway	Blank	NA	Air	N/A	Stationary	Field Blank	N/A		10/22/2004			0	0			0	0			0	0				0	0	
FL-01261		KDC Flyway	Blank	NA	Air	N/A	Personal	Field Blank	N/A		10/22/2004																		
FL-01274		KDC Flyway	Blank	NA	Air	N/A	Stationary	Field Blank	N/A		10/25/2004			0	0			0	0			0	0				0	0	
FL-01281		KDC Flyway	Blank	NA	Air	N/A	Personal	Field Blank	N/A		10/25/2004																		
FL-01287		KDC Flyway	Blank	NA	Air	N/A	Stationary	Field Blank	N/A		10/26/2004			0	0			0	0			0	0				0	0	
FL-01294		KDC Flyway	Blank	NA	Air	N/A	Personal	Field Blank	N/A		10/26/2004																		
FL-01304		KDC Flyway	Blank	NA	Air	N/A	Stationary	Field Blank	N/A		10/27/2004			0	0			0	0			0	0				0	0	
FL-01311		KDC Flyway	Blank	NA	Air	N/A	Personal	Field Blank	N/A		10/27/2004																		
FL-01329		KDC Flyway	Blank	NA	Air	N/A	Stationary	Field Blank	N/A		10/28/2004			0	0			0	0			0	0				0	0	
FL-01336		KDC Flyway	Blank	NA	Air	N/A	Personal	Field Blank	N/A		10/28/2004																		
FL-01347		KDC Flyway	Blank	NA	Air	N/A	Stationary	Field Blank	N/A		10/29/2004			0	0			0	0			0	0				0	0	
FL-01354		KDC Flyway	Blank	NA	Air	N/A	Personal	Field Blank	N/A		10/29/2004																		
1R-15048		Rainy Creek Bank (Lower Reach)	NA	NA	Air	N/A	Personal	Field Blank	N/A		10/4/2002																		
1R-31129		Rainy Creek Bank (Lower Reach)	Blank	Blank	Air	N/A	Personal	Field Blank	N/A		6/17/2005																		
1R-25795		Rainy Creek Rd (N Frontage)	Blank	NA	Air	N/A	Stationary	Field Blank	N/A		8/16/2004			0	0			0	0			0	0				0	0	
1R-26305		Rainy Creek Rd (N Frontage)	Blank	NA	Air	N/A	Stationary	Field Blank	N/A		8/23/2004			0	0			0	0			0	0				0	0	
1R-26346		Rainy Creek Rd (N Frontage)	Blank	Blank	Air	N/A	Stationary	Field Blank	N/A		8/30/2004			0	0			0	0			0	0				0	0	
1R-24260		Frontage)	Blank	NA	Air	N/A	Stationary	Field Blank	N/A		11/12/2003			0	0			0	0			0	0				0	0	
1R-26145		Rainy Creek Rd (S Frontage)	Blank	NA	Air	N/A	Stationary	Field Blank	N/A		8/13/2004			0	0			0	0			0	0				0	0	
1R-26184		Rainy Creek Rd (S Frontage)	Blank	Blank	Air	N/A	Stationary	Field Blank	N/A		8/17/2004			0	0			0	0			0	0				0	0	

Appendix C - OU2 Field Blank Data as of October 15, 2007

Note: The report excludes all Lab QC results, such as those associated with Lab Blanks, Lab Duplicates, Re-Preparation, Re-count Same, Re-count Different, Verified Analysis, etc.

						Water (EPA 100.2)																				
								Libby Amphibole (LA)						Chrysotile (C)					Other Amphiboles (OA)							
									ALL (> .5 um)		> 10 um				ALL (> .5 um)		> 10 um			ALL (> .5 um)		> 10 um			
Sample ID	Sample Group	Location Description (Sub Location)	Matrix	Category	Sample Date	Grid Open ings	Sample Status Non Analyzed	Sensitivity (s/L)	Count	Concentration (s/L)	Count	Concentration (s/L)	Sensitivity (s/L)	Count	Concentration (s/L)	Count	Concentration (s/L)	Sensitivity (s/L)	Count	Concentration (s/L)	Count	Concentration (s/L)
1-07774	Well Boring	Parker property	DI Water	Field Blank	3/28/2003	10			0	< 2.2E+05	0	< 2.2E+05		0	< 2.2E+05	0	< 2.2E+05		0	< 2.2E+05	0	< 2.2E+05

Appendix D

Appendix D - Ambient Air Field Blank Sample Results as of February 18, 2008

Note: The report excludes all Lab QC results, such as those associated with Lab Blanks, Lab Duplicates, Re-Preparation, Re-count Same, Re-count Different, Verified Analysis, etc.

																			ISO Concentration (Air=Structures/cc)/(Dust=Structures/cm^2) (Method - ISO 10312)																							
																					Libby Amphibole (LA)								Chrysotile (C)								Other Amphibole (OA)							
																					Excluded Structures			Structures Detected					Excluded Structures			Structures Detected					Excluded Structures			Structures Detected				
Property Group (Location)	Sample ID	Parent ID	Sample Date	Field Sample Data Sheet Number	Logbook Number	Media Type	Sample Type	Matrix	Category	Location ID	Sample Group	Location Description (Sub Location)	Field Comments	SSN (last 4 digits)	Scenario	Task	Pre Post Clear	Vol (Air=L) or Area (Dust=cm^2)	Grid Open ings	Filter Status Non Analyzed	Aspect Ratio < 5:1	Length < 0.5 u	Dia-meter > 0.5u	Length 0.5 to 5 u	Length 5 to 10 u	Length > 10 u	Total Conc. LA	Total Count LA	Aspect Ratio < 5:1	Length < 0.5 u	Dia-meter > 0.5u	Length 0.5 to 5 u	Length 5 to 10 u	Length > 10 u	Total Conc. C	Total Count C	Aspect Ratio < 5:1	Length < 0.5 u	Dia-meter > 0.5u	Length 0.5 to 5 u	Length 5 to 10 u	Length > 10 u	Total Conc. OA	Total Count OA
101 Iowa Flats Rd	AA-00327		11/18/2006	SA-005085	100674	Air	Stationary	N/A	Field Blank	SP-131931	Blank	Blank	Event 5; Lot #13093		N/A		N/A		55		0	0	0	0	0	0	0	0	0	0	0	0	0	0	0	0	0	0	0	0	0	0	0	0
101 Iowa Flats Rd	AA-00411		12/11/2006	SA-005131	100679	Air	Stationary	N/A	Field Blank	SP-131931	Blank	Blank	Event 7; Open-closed & sealed 12-11-06; Lot #13093		N/A		N/A		55		0	0	0	0	0	0	0	0	0	0	0	0	0	0	0	0	0	0	0	0	0	0	0	0
101 Iowa Flats Rd	AA-00735		4/19/2007	SA-005744	100692	Air	Stationary	N/A	Field Blank	SP-132299	Blank	AA-Blank	Event 19; Exposed on 4/19/07; Lot #13518		N/A		N/A		55		0	0	0	0	0	0	0	0	0	0	0	0	0	0	0	0	0	0	0	0	0	0	0	0
101 Iowa Flats Rd	AA-00763		2/26/2007	SA-005528	100692	Air	Stationary	N/A	Field Blank	SP-131931	Blank	AA-Blank	Event 14; Exposed on 2/26/07; Lot #13518		N/A		N/A		55		0	0	0	0	0	0	0	0	0	0	0	0	0	0	0	0	0	0	0	0	0	0	0	0
101 Iowa Flats Rd	AA-00766		3/9/2007	SA-005531	100692	Air	Stationary	N/A	Field Blank	SP-131931	Blank	AA-Blank	Event 15; Exposed on 3-9-2007; Lot #13518		N/A		N/A		55		0	0	0	0	0	0	0	0	0	0	0	0	0	0	0	0	0	0	0	0	0	0	0	0
101 Iowa Flats Rd	AA-00769		3/17/2007	SA-005534	100692	Air	Stationary	N/A	Field Blank	SP-131931	Blank	AA-Blank	Event 16; Exposed on 3-17-07; Lot #13518		N/A		N/A		55		0	0	0	0	0	0	0	0	0	0	0	0	0	0	0	0	0	0	0	0	0	0	0	0
101 Iowa Flats Rd	AA-00772		3/29/2007	SA-005537	100692	Air	Stationary	N/A	Field Blank	SP-132299	Blank	Blank	Exposed on 3-29-07; Lot #13518		N/A		N/A		55		0	0	0	0	0	0	0	0	0	0	0	0	0	0	0	0	0	0	0	0	0	0	0	0
101 Iowa Flats Rd	AA-00923		4/30/2007	SA-005696	100692	Air	Stationary	N/A	Field Blank	SP-132299	Blank	AA-Blank	Event 20; Exposed on 4/30/07; Lot #13518		N/A		N/A		55		0	0	0	0	0	0	0	0	0	0	0	0	0	0	0	0	0	0	0	0	0	0	0	0
101 Iowa Flats Rd	AA-00927		5/11/2007	SA-005699	100692	Air	Stationary	N/A	Field Blank	SP-132299	Blank	AA-Blank	Event 21; Exposed on 5-11-07; Lot #13518		N/A		N/A		55		0	0	0	0	0	0	0	0	0	0	0	0	0	0	0	0	0	0	0	0	0	0	0	0
101 Iowa Flats Rd	AA-00931		5/22/2007	SA-005702	100692	Air	Stationary	N/A	Field Blank	SP-132299	Blank	AA-Blank	Event 22; Exposed on 5/22/07; Lot #13518		N/A		N/A		115		0	0	0	0	0	0	0	0	0	0	0	0	0	0	0	0	0	0	0	0	0	0	0	0
101 Iowa Flats Rd	AA-00935		6/2/2007	SA-005705	100692	Air	Stationary	N/A	Field Blank	SP-132299	Blank	AA-Blank	Event 23; Exposed on 6/2/07; Lot #13518		N/A		N/A		55		0	0	0	0	0	0	0	0	0	0	0	0	0	0	0	0	0	0	0	0	0	0	0	0
101 Iowa Flats Rd	AA-00939		6/13/2007	SA-005708	100692	Air	Stationary	N/A	Field Blank	SP-132299	Blank	AA-Blank	Event 24; Exposed on 6-13-07; Lot #13518		N/A		N/A		55		0	0	0	0	0	0	0	0	0	0	0	0	0	0	0	0	0	0	0	0	0	0	0	0
101 Iowa Flats Rd	AA-00943		6/24/2007	SA-005711	100783	Air	Stationary	N/A	Field Blank	SP-132299	Blank	AA-Blank	Event 25; Exposed on 6-24-07; Lot #13518		N/A		N/A		63		0	0	0	0	0	0	0	0	0	0	0	0	0	0	0	0	0	0	0	0	0	0	0	0
101 Iowa Flats Rd	AA-00947		7/5/2007	SA-005714	100783	Air	Stationary	N/A	Field Blank	SP-132299	Blank	AA-Blank	Event 26; Exposed on 7-5-07; Lot #13518		N/A		N/A		55		0	0	0	0	0	0	0	0	0	0	0	0	0	0	0	0	0	0	0	0	0	0	0	0
101 Iowa Flats Rd	AA-00951		7/16/2007	SA-005720	100783	Air	Stationary	N/A	Field Blank	SP-132299	Blank	AA-Blank	Event #27; Exposed on 7-16-07; Lot #13518		N/A		N/A		55		0	0	0	0	0	0	0	0	0	0	0	0	0	0	0	0	0	0	0	0	0	0	0	0
101 Iowa Flats Rd	AA-00955		7/27/2007	SA-005717	100783	Air	Stationary	N/A	Field Blank	SP-132299	Blank	AA-Blank	Event 28; Exposed on 7-27-07; Lot #13518		N/A		N/A		55		0	0	0	0	0	0	0	0	0	0	0	0	0	0	0	0	0	0	0	0	0	0	0	0
101 Iowa Flats Rd	AA-00959		8/8/2007	SA-005725	100783	Air	Stationary	N/A	Field Blank	SP-132299	Blank	AA-Blank	Event 29; exposed 8-8-07; Lot #13518		N/A		N/A		55		0	0	0	0	0	0	0	0	0	0	0	0	0	0	0	0	0	0	0	0	0	0	0	0
101 Iowa Flats Rd	AA-00967		4/9/2007	SA-005811	100692	Air	Stationary	N/A	Field Blank	SP-132299	Blank	AA-Blank	Event 18; Exposed on 4-9-07. Lot #13518		N/A		N/A		55		0	0	0	0	0	0	0	0	0	0	0	0	0	0	0	0	0	0	0	0	0	0	0	0
101 Iowa Flats Rd	AA-01203		8/18/2007	SA-005730	100783	Air	Stationary	N/A	Field Blank	SP-132299	Blank	AA-Blank	Event 30; Exposed on 8/18/07; Lot #13518		N/A		N/A		55		0	0	0	0	0	0	0	0	0	0	0	0	0	0	0	0	0	0	0	0	0	0	0	0
101 Iowa Flats Rd	AA-01209		8/29/2007	SA-005733	100783	Air	Stationary	N/A	Field Blank	SP-132299	Blank	AA-Blank	Event 31; Exposed on 8-29-07		N/A		N/A		30		0	0	0	0	0	0	0	0	0	0	0	0	0	0	0	0	0	0	0	0	0	0	0	0
101 Iowa Flats Rd	AA-01213		9/9/2007	SA-005740	100783	Air	Stationary	N/A	Field Blank	SP-132299	Blank	AA-Blank	Event 32; Exposed on 9-9-07; Lot #14636		N/A		N/A		40		0	0	0	0	0	0	0	0	0	0	0	0	0	0	0	0	0	0	0	0	0	0	0	0
101 Iowa Flats Rd	AA-01217		9/20/2007	SA-006915	100783	Air	Stationary	N/A	Field Blank	SP-132299	Blank	AA-Blank	Event 33; Exposed on 9-20-07; Lot #14636		N/A		N/A		55		0	0	0	0	0	0	0	0	0	0	0	0	0	0	0	0	0	0	0	0	0	0	0	0
101 Ski Rd	AA-00356		12/2/2006	SA-005094	100676	Air	Stationary	N/A	Field Blank	SP-131922	Blank	AA-Blank	Event 6; open-closed and sealed 12-2-06; Lot #13093		N/A		N/A		55		0	0	0	0	0	0	0	0	0	0	0	0	0	0	0	0	0	0	0	0	0	0	0	0
101 Ski Rd	AA-00653		2/1/2007	SA-005421	100687	Air	Stationary	N/A	Field Blank	SP-131922	Blank	AA-Blank-TEM	Event 12; Blank exposed 2/1/07 @ 0743; Lot #12609		N/A		N/A		55		0	0	0	0	0	0	0	0	0	0	0	0	0	0	0	0	0	0	0	0	0	0	0	0
101 Ski Rd	AA-01044		4/30/2007	SA-005987	100746	Air	Stationary	N/A	Field Blank	SP-131922	Blank	AA-Blank	Event 20; Sample exposed 4/30/07; Lot #13843		N/A		N/A		55		0	0	0	0	0	0	0	0	0	0	0	0	0	0	0	0	0	0	0	0	0	0	0	0
101 Ski Rd	AA-01326		7/5/2007	SA-006638	100815	Air	Stationary	N/A	Field Blank	SP-131922	Blank	AA-Blank	Event 26; Exposed on 7/5/07; Lot #13409		N/A		N/A		67		0	0	0	0	0	0	0	0	0	0	0	0	0	0	0	0	0	0	0	0	0	0	0	0
119 Evans Rd	AA-00509		1/1/2007	SA-005251	100684	Air	Stationary	N/A	Field Blank	SP-131933	Blank	AA-Blank	Event 9; Exposed blank 1-1-07; Lot #13409		N/A		N/A		55		0	0	0	0	0	0	0	0	0	0	0	0	0	0	0	0	0	0	0	0	0	0	0	0
119 Evans Rd	AA-00752		2/25/2007	SA-005551	100693	Air	Stationary	N/A	Field Blank	SP-131933	Blank	AA-Blank	Event 14; Exposed on 2/25/07; Lot #13518		N/A		N/A		55		0	0	0	0	0	0	0	0	0	0	0	0	0	0	0	0	0	0	0	0	0	0	0	0
119 Evans Rd	AA-01070		5/2/2007	SA-006013	100746	Air	Stationary	N/A	Field Blank	SP-131933	Blank	AA-Blank	Event 20; Sample exposed 5/2/07; Lot #13843		N/A		N/A		55		0	0	0	0	0	0	0	0	0	0	0	0	0	0	0	0	0	0	0	0	0	0	0	0
119 Evans Rd	AA-01194		6/4/2007	SA-006284	100774	Air	Stationary	N/A	Field Blank	SP-131933	Blank	AA-Blank	Event 23; Exposed on 6/4/07; Lot #13843		N/A		N/A		55		0	0	0	0	0	0	0	0	0	0	0	0	0	0	0	0	0	0	0	0	0	0	0	0
119 Evans Rd	AA-01575		8/20/2007	SA-007150	100871	Air	Stationary	N/A	Field Blank	SP-131933	Blank	AA-Blank	Event 30; exposed on 8/20/07; Lot #14635		N/A		N/A		100		0	0	0	0	0	0	0	0	0	0	0	0	0	0	0	0	0	0	0	0	0	0	0	0
1427 Highway 37 N	AA-00828		3/17/2007	SA-005621	100698	Air	Stationary	N/A	Field Blank	SP-128691	Blank	AA-Blank	Event 16; Blank exposed on 3/17/07; Lot #13518		N/A		N/A		55		0	0	0	0	0	0	0	0	0	0	0	0	0	0	0	0	0	0	0	0	0	0	0	0
1735 Missoula Ave	AA-00001		11/10/2006	SA-003771	100656	Air	Stationary	N/A	Field Blank	SP-131934	Blank	Blank	Lot #13093		N/A		N/A		55		0	0	0	0	0	0	0	0	0	0	0	0	0	0	0	0	0	0	0	0	0	0	0	0
1735 Missoula Ave	AA-00005		11/22/2006	SA-003775	100656	Air	Stationary	N/A	Field Blank	SP-131934	Blank	Blank	Event 4; Blank field; Lot #13093		N/A		N/A		55		0	0	0	0	0	0	0	0	0	0	0	0	0	0	0	0	0	0	0	0	0	0	0	0
1735 Missoula Ave	AA-00013		12/22/2006	SA-003781	100656	Air	Stationary	N/A	Field Blank	SP-131934	Blank	Blank	Event 6; Lot #13093		N/A		N/A		55		0	0	0	0	0	0	0	0	0	0	0	0	0	0	0	0	0	0	0	0	0	0	0	0
1735 Missoula Ave	AA-00017		1/5/2007	SA-003784	100675	Air	Stationary	N/A	Field Blank	SP-131934	Blank	AA-Blank	Event 7; Blank prepared 1/5/07; Lot #13093		N/A		N/A		55		0	0	0	0	0	0	0	0	0	0	0	0	0	0	0	0	0	0	0	0	0	0	0	0
1735 Missoula Ave	AA-00021		1/14/2007	SA-005318	100675	Air	Stationary	N/A	Field Blank	SP-131934	Blank	AA-Blank	Event 8; Blank prepared 1/19/07; Lot #13093		N/A		N/A		55		0	0	0	0	0	0	0	0	0	0	0	0	0	0	0	0	0	0	0	0	0	0	0	0
1735 Missoula Ave	AA-00025		2/2/2007	SA-005321	100675	Air	Stationary	N/A	Field Blank	SP-131934	Blank	AA-Blank	Event #9;Blank prepared 2/2/07; Lot #13093		N/A		N/A		55		0	0	0	0	0	0	0	0	0	0	0	0	0	0	0	0	0	0	0	0	0	0	0	0
1735 Missoula Ave	AA-00029		2/16/2007	SA-005324	100675	Air	Stationary	N/A	Field Blank	SP-131934	Blank	AA-Blank	Event 10; Blank prepared 2/16/07; Lot #13093		N/A		N/A		55		0	0	0	0	0	0	0	0	0	0	0	0	0	0	0	0	0	0	0	0	0	0	0	0
1735 Missoula Ave	AA-00033		3/2/2007	SA-005327	100675	Air	Stationary	N/A	Field Blank	SP-131934	Blank	AA-Blank	Event 11; Blank prepared 3/2/07; Lot #13093		N/A		N/A		55		0	0	0	0	0	0	0	0	0	0	0	0	0	0	0	0	0	0	0	0	0	0	0	0
1735 Missoula Ave	AA-00037		3/16/2007	SA-005330	100675	Air	Stationary	N/A	Field Blank	SP-131934	Blank	AA-Blank	Event 12; Blank prepared 3/16/07; Lot #13093		N/A		N/A		55		0	0	0	0	0	0	0	0	0	0	0	0	0	0	0	0	0	0	0	0	0	0	0	0
1735 Missoula Ave	AA-00041		3/30/2007	SA-005333	100697	Air	Stationary	N/A	Field Blank	SP-131934	Blank	AA-Blank	Event 13; Blank prepared 3/30/07; Lot #13093		N/A		N/A		55		0	0	0	0	0	0	0	0	0	0	0	0	0	0	0	0	0	0	0	0	0	0	0	0
1735 Missoula Ave	AA-00045		4/13/2007	SA-005336	100697	Air	Stationary	N/A	Field Blank	SP-131934	Blank	AA-Blank	Event #14; Blank prepared 4/13/07. Lot #13409		N/A		N/A		55		0	0	0	0	0	0	0	0	0	0	0	0	0	0	0	0	0	0	0	0	0	0	0	0
1735 Missoula Ave	AA-00049		4/27/2007	SA-005339	100697	Air	Stationary	N/A	Field Blank	SP-131934	Blank	AA-Blank	Event 15; Blank prepared 4/27/07; Lot #13409		N/A		N/A		55		0	0	0	0	0	0	0	0	0	0	0	0	0	0	0	0	0	0	0	0	0	0	0	0
1735 Missoula Ave	AA-00053		5/6/2007	SA-005946	100697	Air	Stationary	N/A	Field Blank	SP-131934	Blank	Blank	Event 16; Lot #13409		N/A		N/A		55		0	0	0	0	0	0	0	0	0	0	0	0	0	0	0	0	0	0	0	0	0	0	0	0
1735 Missoula Ave	AA-00057		5/25/2007	SA-005949	100697	Air	Stationary	N/A	Field Blank	SP-131934	Blank	AA-Blank	Event #17; Blank prepared 5/25/07; Lot #13409		N/A		N/A		55		0	0	0	0	0	0	0	0	0	0	0	0	0	0	0	0	0	0	0	0	0	0	0	0
1735 Missoula Ave	AA-00301		6/8/2007	SA-005952	100697	Air	Stationary	N/A	Field Blank	SP-131934	Blank	AA-Blank	Event 18; Blank prepared 6/8/07; Lot #13409		N/A		N/A		55		0	0	0	0	0	0	0	0	0	0	0	0	0	0	0	0	0	0	0	0	0	0	0	0
1735 Missoula Ave	AA-00305		6/22/2007	SA-005955	100697	Air	Stationary	N/A	Field Blank	SP-131934	Blank	AA-Blank	Event 19; Blank collected 6/22/07; Lot #13409		N/A		N/A		55		0	0	0	0	0	0	0	0	0	0	0	0	0	0	0	0	0	0	0	0	0	0	0	0
1735 Missoula Ave	AA-00309		7/3/2007	SA-005958	100737	Air	Stationary	N/A	Field Blank	SP-131934	Blank	AA-Blank	Event 20; Blank prepared on 7/3/07; Lot #13409		N/A		N/A		58		0	0	0	0	0	0	0	0	0	0	0	0	0	0	0	0	0	0	0	0	0	0	0	0
1735 Missoula Ave	AA-00313		7/18/2007	SA-005961	100737	Air	Stationary	N/A	Field Blank	SP-131934	Blank	AA-Blank	Event 21; blank prepared 7/18/07; Lot #13409		N/A		N/A		55		0	0	0	0	0	0	0	0	0	0	0	0	0	0	0	0	0	0	0	0	0	0	0	0
1735 Missoula Ave	AA-00317		7/31/2007	SA-005964	100737	Air	Stationary	N/A	Field Blank	SP-131934	Blank	AA-Blank	Event #22; Blank prepared 7/31/07; Lot #13409		N/A		N/A		55		0	0	0	0	0	0	0	0	0	0	0	0	0	0	0	0	0	0	0	0	0	0	0	0
1735 Missoula Ave	AA-01361		8/17/2007	SA-005967	100737	Air	Stationary	N/A	Field Blank	SP-131934	Blank	AA-Blank	Event #23; Blank prepared on 8/17/07; Lot #13409		N/A		N/A		55		0	0	0	0	0	0	0	0	0	0	0	0	0	0	0	0	0	0	0	0	0	0	0	0
1735 Missoula Ave	AA-01365		8/29/2007	SA-005970	100737	Air	Stationary	N/A	Field Blank	SP-131934	Blank	AA-Blank	Event #24; Blank prepared 8/29/07; Lot #13409		N/A		N/A		30		0	0	0	0	0	0	0	0	0	0	0	0	0	0	0	0	0	0	0	0	0	0	0	0
1735 Missoula Ave	AA-01369		9/12/2007	SA-005973	100737	Air	Stationary	N/A	Field Blank	SP-131934	Blank	AA-Blank	Event #25; Blank prepared 9/12/07; Lot #13409		N/A		N/A		84		0	0	0	0	0	0	0	0	0	0	0	0	0	0	0	0	0	0	0	0	0	0	0	0
1735 Missoula Ave	AA-01373		9/26/2007	SA-005976	100737	Air	Stationary	N/A	Field Blank	SP-131934	Property	AA-Blank	Event #26; Blank prepared 9/26/07		N/A		N/A		55		0	0	0	0	0	0	0	0	0	0	0	0	0	0	0	0	0	0	0	0	0	0	0	0
1735 Missoula Ave	AA-01377		10/11/2007	SA-005979	100916	Air	Stationary	N/A	Field Blank	SP-131934	Blank	AA-Blank	Event #27; Blank prepared 10/11/07; Lot #14635		N/A		N/A		55		0	0	0	0	0	0	0	0	0	0	0	0	0	0	0	0	0	0	0	0	0	0	0	0
1735 Missoula Ave	AA-01381		10/26/2007	SA-005982	100916	Air	Stationary	N/A	Field Blank	SP-131934	Blank	AA-Blank	Event #28; Blank prepared 10/26/07; Lot #14635		N/A		N/A		100		0	0	0	0	0	0	0	0	0	0	0	0	0	0	0	0	0	0	0	0	0	0	0	0
1735 Missoula Ave	AA-01385		11/12/2007	SA-007491	100916	Air	Stationary	N/A	Field Blank	SP-131934	Blank	AA-Blank	Event #29; Blank prepared 11/12/07; Lot #14862		N/A		N/A		55		0	0	0	0	0	0	0	0	0	0	0	0	0	0	0	0	0	0	0	0	0	0	0	0
1735 Missoula Ave	AA-01389		12/3/2007	SA-007494	100916	Air	Stationary	N/A	Field Blank	SP-131934	Blank	AA-Blank	Event #30; Blank prepared 12/3/07; Lot #14862		N/A		N/A		38		0	0	0	0	0	0	0	0	0	0	0	0	0	0	0	0	0	0	0	0	0	0	0	0
1735 Missoula Ave	AA-01393		12/24/2007	SA-007497	100916	Air	Stationary	N/A	Field Blank	SP-131934	Blank	AA-Blank	Event #31; Blank prepared 12/24/07; Lot #14862		N/A		N/A		55		0	0	0	0	0	0	0	0	0	0	0	0	0	0	0	0	0	0	0	0	0	0	0	0

																				ISO Concentration (Air=Structures/cc)/(Dust=Structures/cm^2) (Method - ISO 10312)																							
																						Libby Amphibole (LA)								Chrysotile (C)								Other Amphibole (OA)							
																						Excluded Structures			Structures Detected					Excluded Structures			Structures Detected					Excluded Structures			Structures Detected				
Property Group (Location)	Sample ID	Parent ID	Sample Date	Field Sample Data Sheet Number	Logbook Number	Media Type	Sample Type	Matrix	Category	Location ID	Sample Group	Location Description (Sub Location)	Field Comments	SSN (last 4 digits)	Scenario	Task	Pre Post Clear	Vol (Air=L) or Area (Dust=cm^2)	Grid Openings	Filter Status Non Analyzed	Aspect Ratio < 5:1	Length < 0.5 u	Dia-meter > 0.5u	Length 0.5 to 5 u	Length 5 to 10 u	Length > 10 u	Total Conc. LA	Total Count LA	Aspect Ratio < 5:1	Length < 0.5 u	Dia-meter > 0.5u	Length 0.5 to 5 u	Length 5 to 10 u	Length > 10 u	Total Conc. C	Total Count C	Aspect Ratio < 5:1	Length < 0.5 u	Dia-meter > 0.5u	Length 0.5 to 5 u	Length 5 to 10 u	Length > 10 u	Total Conc. OA	Total Count OA
1735 Missoula Ave	AA-01397		1/16/2008	SA-007743	100916	Air	Stationary	N/A	Field Blank	SP-131934	Blank	AA-Blank	Event #32; Blank prepared 1/16/08; Lot #14862		N/A		N/A		55		0	0	0	0	0	0	0	0	0	0	0	0	0	0	0	0	0	0	0	0	0	0	0	0
1735 Missoula Ave	AA-01680		2/4/2008	SA-007746	100946	Air	Stationary	N/A	Field Blank	SP-131934	Blank	AA-Blank	Event #33; Blank prepared 2/4/08; Lot #14862		N/A		N/A		55		0	0	0	0	0	0	0	0	0	0	0	0	0	0	0	0	0	0	0	0	0	0	0	0
1735 Missoula Ave	AA-01681		2/4/2008	SA-007746	100946	Air	Stationary	N/A	Field Blank	SP-131934	Blank	AA-Blank	Event #33; Blank prepared 2/4/08; Lot #14862		N/A		N/A		55		0	0	0	0	0	0	0	0	0	0	0	0	0	0	0	0	0	0	0	0	0	0	0	0
1735 Missoula Ave	AA-01684		2/25/2008	SA-007749	100946	Air	Stationary	N/A	Field Blank	SP-131934	Blank	AA-Blank	Event #34; Blank prepared 2/25/08. Lot #14862		N/A		N/A		55		0	0	0	0	0	0	0	0	0	0	0	0	0	0	0	0	0	0	0	0	0	0	0	0
1735 Missoula Ave	AA-01688		3/17/2008	SA-007752	100946	Air	Stationary	N/A	Field Blank	SP-131934	Blank	AA-Blank	Event #35; Blank prepared 3/17/08; Lot #14862		N/A		N/A		55		0	0	0	0	0	0	0	0	0	0	0	0	0	0	0	0	0	0	0	0	0	0	0	0
1735 Missoula Ave	AA-01692		4/7/2008	SA-007755	100946	Air	Stationary	N/A	Field Blank	SP-131934	Blank	AA-Blank	Event #36; Blank prepared 4/7/08; Lot #14862		N/A		N/A		55		0	0	0	0	0	0	0	0	0	0	0	0	0	0	0	0	0	0	0	0	0	0	0	0
1735 Missoula Ave	AA-01696		4/28/2008	SA-007758	100946	Air	Stationary	N/A	Field Blank	SP-131934	Blank	AA-Blank	Event #37, Blank prepared 4/28/08; Lot #14862		N/A		N/A		55		0	0	0	0	0	0	0	0	0	0	0	0	0	0	0	0	0	0	0	0	0	0	0	0
1735 Missoula Ave	AA-01980		5/23/2008	SA-007761	100946	Air	Stationary	N/A	Field Blank	SP-131934	Blank	AA-Blank	Event #38; Blank prepared 5/23/08; Lot #14862		N/A		N/A		55		0	0	0	0	0	0	0	0	0	0	0	0	0	0	0	0	0	0	0	0	0	0	0	0
1735 Missoula Ave	AA-01984		6/9/2008	SA-008083	100996	Air	Stationary	N/A	Field Blank	SP-131934	Blank	AA-Blank	Event #39; Blank prepared 6/9/08; Lot #14862		N/A		N/A		55		0	0	0	0	0	0	0	0	0	0	0	0	0	0	0	0	0	0	0	0	0	0	0	0
1915 Kootenai River Rd	AA-00340		11/18/2006	SA-005081	100673	Air		N/A	Field Blank	SP-131920	Blank	Blank	Event 5; Cassette opened 30 seconds, closed & sealed on 11-18-06; Lot #13093		N/A		N/A		55		0	0	0	0	0	0	0	0	0	0	0	0	0	0	0	0	0	0	0	0	0	0	0	0
1915 Kootenai River Rd	AA-01013		4/19/2007	SA-005874	100717	Air	Stationary	N/A	Field Blank	SP-131920	Blank	AA-Blank	Event 19; Sample exposed on 4/19/07; Lot #13843		N/A		N/A		55		0	0	0	0	0	0	0	0	0	0	0	0	0	0	0	0	0	0	0	0	0	0	0	0
1915 Kootenai River Rd	AA-01289		6/24/2007	SA-006507	100819	Air	Stationary	N/A	Field Blank	SP-131920	Blank	AA-Blank	Event 25; Sample exposed on 06/24/07; Lot #13843		N/A		N/A		10		0	0	0	0	0	0	0	0	0	0	0	0	0	0	0	0	0	0	0	0	0	0	0	0
1915 Kootenai River Rd	AA-01609		8/29/2007	SA-007345	100882	Air	Stationary	N/A	Field Blank	SP-131920	Blank	AA-Blank	Event 31; Exposed on 8/29/07; Lot #14635		N/A		N/A		37		0	0	0	0	0	0	0	0	0	0	0	0	0	0	0	0	0	0	0	0	0	0	0	0
1915 Kootenai River Rd	AA-01644		9/9/2007	SA-007455	100889	Air	Stationary	N/A	Field Blank	SP-131920	Blank	AA-Blank	Event 32; Exposed on 9-9-07; Lot #14820		N/A		N/A		30		0	0	0	0	0	0	0	0	0	0	0	0	0	0	0	0	0	0	0	0	0	0	0	0
2261 Highway 2 S	AA-00224		10/26/2006	SA-005032	100666	Air	Stationary	N/A	Field Blank	SP-131929	Blank	AA-Blank	Exposed to air 30 sec. 10-26-06- ngs; Lot #13093		N/A		N/A		55		0	0	0	0	0	0	0	0	0	0	0	0	0	0	0	0	0	0	0	0	0	0	0	0
2261 Highway 2 S	AA-00745		2/24/2007	SA-005544	100693	Air	Stationary	N/A	Field Blank	SP-131929	Blank	AA-Blank	Event 14; Exposed on 2/24/07; Lot #13518		N/A		N/A		55		0	0	0	0	0	0	0	0	0	0	0	0	0	0	0	0	0	0	0	0	0	0	0	0
2261 Highway 2 S	AA-00865		3/18/2007	SA-005638	100698	Air	Stationary	N/A	Field Blank	SP-131929	Blank	AA-Blank	Event 16; Sample blank exposed on 3/18/07; Lot #13518		N/A		N/A		55		0	0	0	0	0	0	0	0	0	0	0	0	0	0	0	0	0	0	0	0	0	0	0	0
2261 Highway 2 S	AA-01259		6/14/2007	SA-006468	100793	Air	Stationary	N/A	Field Blank	SP-131929	Blank	AA-Blank	Event 24; Exposed on 6/14/07; Lot #13843		N/A		N/A		55		0	0	0	0	0	0	0	0	0	0	0	0	0	0	0	0	0	0	0	0	0	0	0	0
247 Indian Head Rd	AA-00400		12/8/2006	SA-005119	100678	Air	Stationary	N/A	Field Blank	SP-131921	Blank	AA-Blank	Event 7; Exposed 12-8-06 by Jim Sabo; Lot #13093		N/A		N/A		55		0	0	0	0	0	0	0	0	0	0	0	0	0	0	0	0	0	0	0	0	0	0	0	0
247 Indian Head Rd	AA-00612		2/1/2007	SA-005379	100687	Air	Stationary	N/A	Field Blank	SP-131921	Blank	AA-Blank	Event 12; Blank exposed 2-01-07 at 0942; Lot #13409		N/A		N/A		55		0	0	0	0	0	0	0	0	0	0	0	0	0	0	0	0	0	0	0	0	0	0	0	0
247 Indian Head Rd	AA-00696		2/23/2007	SA-005517	100693	Air	Stationary	N/A	Field Blank	SP-131921	Blank	AA-Blank	Event 14; Exposed on 2/23/07; Lot #13518		N/A		N/A		55		0	0	0	0	0	0	0	0	0	0	0	0	0	0	0	0	0	0	0	0	0	0	0	0
247 Indian Head Rd	AA-01101		5/11/2007	SA-006044	100757	Air	Stationary	N/A	Field Blank	SP-131921	Blank	AA-Blank	Event 21; Sample exposed on 05/11/07; Lot #13409		N/A		N/A		55		0	0	0	0	0	0	0	0	0	0	0	0	0	0	0	0	0	0	0	0	0	0	0	0
247 Indian Head Rd	AA-01357		7/16/2007	SA-006794	100825	Air	Stationary	N/A	Field Blank	SP-131921	Blank	AA-Blank	Event 27; Exposed on 7-16-07; Lot #14166		N/A		N/A		55		0	0	0	0	0	0	0	0	0	0	0	0	0	0	0	0	0	0	0	0	0	0	0	0
3088 Highway 37 N	AA-00254		11/5/2006	SA-004207	100672	Air	Stationary	N/A	Field Blank	SP-131925	Blank	AA-Blank	Exposed on 11-5-06; Round 4; Lot #13093		N/A		N/A		55		0	0	0	0	0	0	0	0	0	0	0	0	0	0	0	0	0	0	0	0	0	0	0	0
3088 Highway 37 N	AA-00488		12/30/2006	SA-005224	100684	Air	Stationary	N/A	Field Blank	SP-131925	Blank	AA-Blank	Event 9; Exposed blank on 12-30-06 @ 0930 hrs. ea, samples Submitted w/ those collected from 12/30/06 to 01/04/07; Lot #13409		N/A		N/A		55		0	0	0	0	0	0	0	0	0	0	0	0	0	0	0	0	0	0	0	0	0	0	0	0
3088 Highway 37 N	AA-00889		3/28/2007	SA-005669	100699	Air	Stationary	N/A	Field Blank	SP-131925	Blank	AA-Blank	Event 17; Blank exposed on 3/28/07; Lot #13518		N/A		N/A		55		0	0	0	0	0	0	0	0	0	0	0	0	0	0	0	0	0	0	0	0	0	0	0	0
3088 Highway 37 N	AA-01248		6/13/2007	SA-006457	100793	Air	Stationary	N/A	Field Blank	SP-131925	Blank	AA-Blank	Event 24; Sample exposed on 6/13/07; Lot #13843		N/A		N/A		55		0	0	0	0	0	0	0	0	0	0	0	0	0	0	0	0	0	0	0	0	0	0	0	0
3088 Highway 37 N	AA-01537		8/18/2007	SA-007132	100871	Air	Stationary	N/A	Field Blank	SP-131925	Blank	AA-Blank	Event 30; Exposed on 8/18/07; Archive blank; Lot #14636		N/A		N/A		100		0	0	0	0	0	0	0	0	0	0	0	0	0	0	0	0	0	0	0	0	0	0	0	0
3088 Highway 37 N	AA-01797		11/12/2007	SA-007221	100939	Air	Stationary	N/A	Field Blank	SP-131925	Blank	AA-Blank	Event 36; Sample exposed on 11/12/07; Lot #14636		N/A		N/A		55		0	0	0	0	0	0	0	0	0	0	0	0	0	0	0	0	0	0	0	0	0	0	0	0
3501 Haul Rd	AA-01480		8/3/2007	SA-007022	100846	Air	Stationary	N/A	Field Blank	SP-134340	Blank	AA-Blank	Event 2 Exposed on 8/3/07; Lot #14166		N/A		N/A		55		0	0	0	0	0	0	0	0	0	0	0	0	0	0	0	0	0	0	0	0	0	0	0	0
3501 Haul Rd	AA-01857		1/14/2008	SA-007775	100939	Air	Stationary	N/A	Field Blank	SP-134340	Blank	AA-Blank	Event 11; Exposed 1.14.08; Lot #14820		N/A		N/A		55		0	0	0	0	0	0	0	0	0	0	0	0	0	0	0	0	0	0	0	0	0	0	0	0
3501 Haul Rd	AA-01941		4/7/2008	SA-007682	100973	Air	Stationary	N/A	Field Blank	SP-134340	Blank	AA-Blank	Expansion Event 15; Sample exposed on 4/7/08; Lot #14820		N/A		N/A		55		0	0	0	0	0	0	0	0	0	0	0	0	0	0	0	0	0	0	0	0	0	0	0	0
378 Cabinet View Rd	AA-00416		12/9/2006	SA-005135	100678	Air	Stationary	N/A	Field Blank	SP-131927	Blank	AA - Blank	Event 7; Pumphouse; open 30 sec-close & seal - 12/9/06. Sample collected on 12/09/06 for sample set collected from 12-9 to 12-14-06; Lot #13093		N/A		N/A		55		0	0	0	0	0	0	0	0	0	0	0	0	0	0	0	0	0	0	0	0	0	0	0	0
378 Cabinet View Rd	AA-00546		1/11/2007	SA-005296	100685	Air	Stationary	N/A	Field Blank	SP-131927	Blank	AA-Blank	Event 10; Pumphouse, exposed 1-11-07; Lot #13409		N/A		N/A		55		0	0	0	0	0	0	0	0	0	0	0	0	0	0	0	0	0	0	0	0	0	0	0	0
378 Cabinet View Rd	AA-00894		3/29/2007	SA-005674	100699	Air	Stationary	N/A	Field Blank	SP-131928	Blank	AA-Blank	Event 17; Blank exposed on 3/29/07; Maintenance shop; Lot #13518		N/A		N/A		55		0	0	0	0	0	0	0	0	0	0	0	0	0	0	0	0	0	0	0	0	0	0	0	0
378 Cabinet View Rd	AA-01057		5/1/2007	SA-006000	100746	Air	Stationary	N/A	Field Blank	SP-131928	Blank	AA-Blank	Event 20; Sample exposed 5/1/07; Maintenance shop; Lot #13843		N/A		N/A		55		0	0	0	0	0	0	0	0	0	0	0	0	0	0	0	0	0	0	0	0	0	0	0	0
378 Cabinet View Rd	AA-01091		5/12/2007	SA-006055	100757	Air	Stationary	N/A	Field Blank	SP-131928	Blank	AA-BLANK	Event 21 sample exposed on 5/12/07; Maintenance shop; Lot #13409		N/A		N/A		55		0	0	0	0	0	0	0	0	0	0	0	0	0	0	0	0	0	0	0	0	0	0	0	0
378 Cabinet View Rd	AA-01134		5/23/2007	SA-006185	100772	Air	Stationary	N/A	Field Blank	SP-131927	Blank	AA-Blank	Event 22; Sample exposed on 5/23/07. Pumphouse; Lot #13843		N/A		N/A		55		0	0	0	0	0	0	0	0	0	0	0	0	0	0	0	0	0	0	0	0	0	0	0	0
378 Cabinet View Rd	AA-01564		8/19/2007	SA-007139	100871	Air	Stationary	N/A	Field Blank	SP-131927	Blank	AA-Blank	Event 30; Pumphouse; exposed from 8-19-07; Lot #14636		N/A		N/A		100		0	0	0	0	0	0	0	0	0	0	0	0	0	0	0	0	0	0	0	0	0	0	0	0
378 Cabinet View Rd	AA-01716		9/21/2007	SA-007515	100908	Air	Stationary	N/A	Field Blank	SP-131927	Blank	AA-Blank	Event 33; Exposed on 9-21-07; Pumphouse; Lot #14636		N/A		N/A		106		0	0	0	0	0	0	0	0	0	0	0	0	0	0	0	0	0	0	0	0	0	0	0	0
4500 Highway 2 W	AA-01893		2/4/2008	SA-007780	100947	Air	Stationary	N/A	Field Blank	SP-134341	Blank	AA-Blank	Event 12 (Expansion) sample exposed on 2/4/08; Lot #14820		N/A		N/A		55		0	0	0	0	0	0	0	0	0	0	0	0	0	0	0	0	0	0	0	0	0	0	0	0
4500 Highway 2 W	AA-01949		4/28/2008	SA-008005	100973	Air	Stationary	N/A	Field Blank	SP-134341	Blank	AA-Blank	Event #16 (expansion); Blank exposed on 4/28/08; Lot #14820		N/A		N/A		55		0	0	0	0	0	0	0	0	0	0	0	0	0	0	0	0	0	0	0	0	0	0	0	0
475 Fish Hatchery Rd	AA-00553		1/12/2007	SA-005303	100685	Air	Stationary	N/A	Field Blank	SP-131935	Blank	Blank	Event 10; Blank exposed 1-12-07; Lot #13409		N/A		N/A		55		0	0	0	0	0	0	0	0	0	0	0	0	0	0	0	0	0	0	0	0	0	0	0	0
475 Fish Hatchery Rd	AA-00911		3/30/2007	SA-005691	100699	Air	Stationary	N/A	Field Blank	SP-131968	Blank	AA-Blank	Event 17; Sample exposed on 3/30/07; Lot #13518		N/A		N/A		55		0	0	0	0	0	0	0	0	0	0	0	0	0	0	0	0	0	0	0	0	0	0	0	0
475 Fish Hatchery Rd	AA-01109		5/13/2007	SA-006072	100757	Air	Stationary	N/A	Field Blank	SP-131968	Blank	AA-Blank	Event 21 Collected from 5/13/07 to 5/18/07; Blank exposed on 5/13/07; Lot #13409		N/A		N/A		55		0	0	0	0	0	0	0	0	0	0	0	0	0	0	0	0	0	0	0	0	0	0	0	0
475 Fish Hatchery Rd	AA-01268		6/15/2007	SA-006477	100793	Air	Stationary	N/A	Field Blank	SP-131968	Blank	AA-Blank	Event 24; Exposed on 6/15/07; Lot #13843		N/A		N/A		55		0	0	0	0	0	0	0	0	0	0	0	0	0	0	0	0	0	0	0	0	0	0	0	0
475 Fish Hatchery Rd	AA-01477		7/29/2007	SA-006940	100838	Air	Stationary	N/A	Field Blank	SP-131968	Blank	AA-Blank	Event 28; exposed on 7-29-07; Lot #14166		N/A		N/A		55		0	0	0	0	0	0	0	0	0	0	0	0	0	0	0	0	0	0	0	0	0	0	0	0
475 Fish Hatchery Rd	AA-01627		8/31/2007	SA-007375	100882	Air	Stationary	N/A	Field Blank	SP-131968	Blank	AA-Blank	Event 31; Exposed on 8-31-07; Lot #14636		N/A		N/A		30		0	0	0	0	0	0	0	0	0	0	0	0	0	0	0	0	0	0	0	0	0	0	0	0
5002 Highway 37 N	AA-01632		9/4/2007	SA-007380	100846	Air	Stationary	N/A	Field Blank	SP-135320	Blank	AA-Blank	Event 4 (Expansion) Exposed on 9-4-07; Lot #14636		N/A		N/A		37		0	0	0	0	0	0	0	0	0	0	0	0	0	0	0	0	0	0	0	0	0	0	0	0

																			ISO Concentration (Air=Structures/cc)/(Dust=Structures/cm^2) (Method - ISO 10312)																							
																					Libby Amphibole (LA)							Chrysotile (C)							Other Amphibole (OA)							
																					Excluded Structures			Structures Detected				Excluded Structures			Structures Detected				Excluded Structures			Structures Detected				
Property Group (Location)	Sample ID	Parent ID	Sample Date	Field Sample Data Sheet Number	Logbook Number	Media Type	Sample Type	Matrix	Category	Location ID	Sample Group	Location Description (Sub Location)	Field Comments	SSN (last 4 digits)	Scenario	Task	Pre Post Clear	Vol (Air=L) or Area (Dust=cm^2)	Grid Open ings	Filter Status Non Analyzed	Aspect Ratio < 5:1	Length < 0.5 u	Dia-meter > 0.5u	Length 0.5 to 5 u	Length 5 to 10 u	Length > 10 u	Total Conc. LA	Total Count LA	Aspect Ratio < 5:1	Length < 0.5 u	Dia-meter > 0.5u	Length 0.5 to 5 u	Length 5 to 10 u	Length > 10 u	Total Conc. C	Total Count C	Aspect Ratio < 5:1	Length < 0.5 u	Dia-meter > 0.5u	Length 0.5 to 5 u	Length 5 to 10 u	Length > 10 u	Total Conc. OA	Total Count OA
5002 Highway 37 N	AA-01833		12/3/2007	SA-007693	100939	Air	Stationary	N/A	Field Blank	SP-135320	Blank	AA-Blank	Event 9/37; Sample exposed on 12-3-07; Lot #14820		N/A		N/A		68		0	0	0	0	0	0	0	0	0	0	0	0	0	0	0	0	0	0	0	0	0	0	0	0
5002 Highway 37 N	AA-01907		2/25/2008	SA-007805	100947	Air	Stationary	N/A	Field Blank	SP-135320	Blank	AA-Blank	Expansion Event #13; exposed on 2/25/08. Lot #14820		N/A		N/A		55		0	0	0	0	0	0	0	0	0	0	0	0	0	0	0	0	0	0	0	0	0	0	0	0
5002 Highway 37 N	AA-01962		5/19/2008	SA-008050	100973	Air	Stationary	N/A	Field Blank	SP-135320	Blank	AA-Blank	Event 17 (expansion); Lot #14820		N/A		N/A		55		0	0	0	0	0	0	0	0	0	0	0	0	0	0	0	0	0	0	0	0	0	0	0	0
501 Mineral Ave	AA-00149		10/14/2006	SA-004915	100665	Air	Stationary	N/A	Field Blank	SP-131923	Blank	AA-Blank	Field blank exposed 10/14/06; Lot #13093		N/A		N/A		10		0	0	0	0	0	0	0	0	0	0	0	0	0	0	0	0	0	0	0	0	0	0	0	0
501 Mineral Ave	AA-00150		10/14/2006	SA-004916	100665	Air	Stationary	N/A	Field Blank	SP-131923	Blank	AA-Blank-TEM	Field blank exposed 10/14/06; Lot #12609		N/A		N/A		10		0	0	0	0	0	0	0	0	0	0	0	0	0	0	0	0	0	0	0	0	0	0	0	0
501 Mineral Ave	AA-00439		12/18/2006	SA-005158	100682	Air	Stationary	N/A	Field Blank	SP-131923	Blank	AA-Blank	Event 8-analysed; exposed & sealed @ site 12-18-06, 1619hrs; Lot #13409		N/A		N/A		55		0	0	0	0	0	0	0	0	0	0	0	0	0	0	0	0	0	0	0	0	0	0	0	0
501 Mineral Ave	AA-00781		3/6/2007	SA-005564	100696	Air	Stationary	N/A	Field Blank	SP-131923	Blank	AA-Blank	Event 15; Exposed on 3/6/07; Lot #13518		N/A		N/A		55		0	0	0	0	0	0	0	0	0	0	0	0	0	0	0	0	0	0	0	0	0	0	0	0
501 Mineral Ave	AA-01162		6/7/2007	SA-006252	100774	Air	Stationary	N/A	Field Blank	SP-131923	Blank	AA-Blank	Event 23; Exposed on 6/7/07; Lot #12609		N/A		N/A		55		0	0	0	0	0	0	0	0	0	0	0	0	0	0	0	0	0	0	0	0	0	0	0	0
501 Mineral Ave	AA-01239		6/13/2007	SA-006448	100793	Air	Stationary	N/A	Field Blank	SP-131923	Blank	AA-Blank	Event 24; Blank exposed on 6/13/07; Lot #12609		N/A		N/A		55		0	0	0	0	0	0	0	0	0	0	0	0	0	0	0	0	0	0	0	0	0	0	0	0
501 Mineral Ave	AA-01751		10/1/2007	SA-007105	100900	Air	Stationary	N/A	Field Blank	SP-131923	Blank	AA-Blank	Event 34; Sample exposed on 10/1/07; Lot #14820		N/A		N/A		55		0	0	0	0	0	0	0	0	0	0	0	0	0	0	0	0	0	0	0	0	0	0	0	0
60 Port Blvd	AA-00800		3/7/2007	SA-005583	100696	Air	Stationary	N/A	Field Blank	SP-131926	Blank	AA-Blank	Event 15; exposed on 3/7/07; Lot #13518		N/A		N/A		55		0	0	0	0	0	0	0	0	0	0	0	0	0	0	0	0	0	0	0	0	0	0	0	0
60 Port Blvd	AA-01026		4/20/2007	SA-005887	100717	Air	Stationary	N/A	Field Blank	SP-131926	Blank	AA-Blank	Event 19; Blank exposed on 4/20/07; Lot #13843		N/A		N/A		55		0	0	0	0	0	0	0	0	0	0	0	0	0	0	0	0	0	0	0	0	0	0	0	0
60 Port Blvd	AA-01513		8/8/2007	SA-007055	100854	Air	Stationary	N/A	Field Blank	SP-131926	Blank	AA-Blank	Event 29; Sample exposed on 8/8 /07; Lot #14166		N/A		N/A		55		0	0	0	0	0	0	0	0	0	0	0	0	0	0	0	0	0	0	0	0	0	0	0	0
899 Farm to Market Rd	AA-00113		10/5/2006	SA-004766	100661, 1006	Air	Stationary	N/A	Field Blank	SP-131932	Blank	AA-Blank	Exposed 10-5-06; Lot #13093; Sampling date: 10/5/06-10/10/06		N/A		N/A		10		0	0	0	0	0	0	0	0	0	0	0	0	0	0	0	0	0	0	0	0	0	0	0	0
899 Farm to Market Rd	AA-00233		10/27/2006	SA-005041	100666, 1006	Air	Stationary	N/A	Field Blank	SP-131932	Blank	AA-Blank	Exposed; Sampling date: 10-27 to 11-1-06; Lot #13093		N/A		N/A		55		0	0	0	0	0	0	0	0	0	0	0	0	0	0	0	0	0	0	0	0	0	0	0	0
899 Farm to Market Rd	AA-00586		1/28/2007	SA-005361	100686	Air	Stationary	N/A	Field Blank	SP-131932	Blank	AA-Blank	Event 11; Exposed 1-28-07; Samples collected 1-23-07 to 1-28-07; Lot #13409		N/A		N/A		55		0	0	0	0	0	0	0	0	0	0	0	0	0	0	0	0	0	0	0	0	0	0	0	0
899 Farm to Market Rd	AA-00718		2/14/2007	SA-005491	100688	Air	Stationary	N/A	Field Blank	SP-131932	Blank	AA-Blank	Event 13; Blank exposed on 2/14/07; Lot #13518		N/A		N/A		55		0	0	0	0	0	0	0	0	0	0	0	0	0	0	0	0	0	0	0	0	0	0	0	0
899 Farm to Market Rd	AA-00719		2/14/2007	SA-005492	100688	Air	Stationary	N/A	Field Blank	SP-131932	Blank	AA-Blank	Event 13; Blank exposed on 2/14/07; Lot #12609		N/A		N/A		55		0	0	0	0	0	0	0	0	0	0	0	0	0	0	0	0	0	0	0	0	0	0	0	0
899 Farm to Market Rd	AA-00868		3/19/2007	SA-005641	100698	Air	Stationary	N/A	Field Blank	SP-131932	Blank	AA-Blank	Event 16; Sample exposed on 3/19/07; Lot #13518		N/A		N/A		55		0	0	0	0	0	0	0	0	0	0	0	0	0	0	0	0	0	0	0	0	0	0	0	0
899 Farm to Market Rd	AA-00987		4/10/2007	SA-005798	100711	Air	Stationary	N/A	Field Blank	SP-131932	Blank	AA-Blank	Event 18; Blank exposed on 4/10/07. Lot #13518		N/A		N/A		55		0	0	0	0	0	0	0	0	0	0	0	0	0	0	0	0	0	0	0	0	0	0	0	0
899 Farm to Market Rd	AA-01143		5/24/2007	SA-006194	100772	Air	Stationary	N/A	Field Blank	SP-131932	Blank	AA-Blank	Event 22; Sample exposed on 5/24/07.		N/A		N/A		55		0	0	0	0	0	0	0	0	0	0	0	0	0	0	0	0	0	0	0	0	0	0	0	0
Corner of Snowshoe Dr & Woodland Heights Rd	AA-01185		6/3/2007	SA-006275	100774	Air	Stationary	N/A	Field Blank	SP-131930	Blank	AA-Blank	Event 23; Exposed on 6/3/07; Lot #13843		N/A		N/A		55		0	0	0	0	0	0	0	0	0	0	0	0	0	0	0	0	0	0	0	0	0	0	0	0
Fisher River Bridge Milepost 0.25	AA-01882		12/24/2007	SA-007736	100939	Air	Stationary	N/A	Field Blank	SP-135040	Blank	AA-Blank	Event 38/10; Sample exposed on 12-24-07; Lot #14820		N/A		N/A		55		0	0	0	0	0	0	0	0	0	0	0	0	0	0	0	0	0	0	0	0	0	0	0	0
Fisher River Bridge Milepost 0.25	AA-01925		3/17/2008	SA-007821	100947	Air	Stationary	N/A	Field Blank	SP-135040	Blank	AA-Blank	Expansion Event 14; Sample exposed on 3/17/08; Lot #14820		N/A		N/A		55		0	0	0	0	0	0	0	0	0	0	0	0	0	0	0	0	0	0	0	0	0	0	0	0
Fisher River Bridge Milepost 0.25	AA-02000		6/9/2008	SA-008068	100973	Air	Stationary	N/A	Field Blank	SP-135040	Blank	AA-Blank	Event 18 (expansion); blank exposed on 6/9/08; Lot #14820		N/A		N/A		55		0	0	0	0	0	0	0	0	0	0	0	0	0	0	0	0	0	0	0	0	0	0	0	0
J. Neils Park	AA-00994		4/8/2007	SA-005778	100711	Air	Stationary	N/A	Field Blank	SP-132298	Blank	AA-Blank	Event 18; Blank exposed on 4/8/07; Lot #13518		N/A		N/A		55		0	0	0	0	0	0	0	0	0	0	0	0	0	0	0	0	0	0	0	0	0	0	0	0
J. Neils Park	AA-01165		6/2/2007	SA-006255	100774	Air	Stationary	N/A	Field Blank	SP-132298	Blank	AA-Blank	Event 23; exposed on 6/2/07; Lot #13843		N/A		N/A		55		0	0	0	0	0	0	0	0	0	0	0	0	0	0	0	0	0	0	0	0	0	0	0	0
J. Neils Park	AA-01546		10/22/2007	SA-007015	100900	Air	Stationary	N/A	Field Blank	SP-132298	Blank	AA-Blank	Event 35; Sample exposed on 10/22/07; Lot #14820		N/A		N/A		55		0	0	0	0	0	0	0	0	0	0	0	0	0	0	0	0	0	0	0	0	0	0	0	0

Appendix E

Appendix E -Ambient Air Co-located Sample Results as of February 18, 2008

Note: The report excludes all Lab QC results, such as those associated with Lab Blanks, Lab Duplicates, Re-Preparation, Re-count Same, Re-count Different, Verified Analysis, etc.

Property Group (Location)	Sample ID	Parent ID	Sample Date	Field Sample Data Sheet Number	Logbook Number	Media Type	Sample Type	Matrix	Category	Location ID	Sample Group	Location Description (Sub Location)	Field Comments	SSN (last 4 digits)	Scenario	Task	Pre Post Clear	Vol (Air=L) or Area (Dust=cm^2)	Grid Openings	Filter Status Non Analyzed	Libby Amp Excluded Structures Aspect Ratio < 5:1	Length < 0.5 u	Dia-meter > 0.5u	Stru Length 0.5 to 5 u
101 Ski Rd	AA-00636		2/1/2007	SA-005423	100687	Air	Stationary	Outdoor	Field Sample	SP-131922	Property	AA-CO-HV-05	Event 12; Sample collected 2/1/07 to 2/6/07; Co-located w/sample AA-00606; Lot #12609		N/A		N/A	14225	55		0	0	0	0
101 Ski Rd	AA-00647		2/1/2007	SA-005414	100687	Air	Stationary	Outdoor	Field Sample	SP-131922	Property	AA-HV-05	Event 12; Sample collected 2/1/07 to 2/6/07; Lot #13409		N/A		N/A	14225	55		0	0	0	0
101 Ski Rd	AA-00649		2/1/2007	SA-005416	100687	Air	Stationary	Outdoor	Field Sample	SP-131922	Property	AA-HV-05-TEM	Event 12; Sample collected 2/1/07 to 2/6/07; Lot #12609		N/A		N/A	14225	55		0	0	0	0
101 Ski Rd	AA-00650		2/1/2007	SA-005417	100687	Air	Stationary	Outdoor	Field Sample	SP-131922	Property	AA-CO-HV-05-TEM	Event 12; Sample collected 2/1/07 to 2/6/07; Lot #12609.		N/A		N/A	14225	55		0	0	0	0
101 Ski Rd	AA-01312		7/5/2007	SA-006624	100815	Air	Stationary	Outdoor	Field Sample	SP-131922	Property	AA-HV-05	Event 26; Collected from 7/5/07 to 7/10/07. Co-located with AA-01314; Lot #13409		N/A		N/A	14449	67		0	0	0	0
101 Ski Rd	AA-01314		7/5/2007	SA-006626	100815	Air	Stationary	Outdoor	Field Sample	SP-131922	Property	AA-CO-HV-05	Event 26; Collected from 7/5/07 to 7/10/07. Co-located with AA-01312; Lot #13409		N/A		N/A	14449	67		0	0	0	0
119 Evans Rd	AA-00165		10/16/2006	SA-004932	100663	Air	Stationary	Outdoor	Field Sample	SP-131933	Property	AA-HV-06	Collected on 10-16-06 to 10-21-06 Lot #13093		N/A		N/A	14147	58		0	0	0	0
119 Evans Rd	AA-00167		10/16/2006	SA-004934	100663	Air	Stationary	Outdoor	Field Sample	SP-131933	Property	AA-HV-06-TEM	Collected on 10-16-06 to 10-21-06 Lot #12609		N/A		N/A	14147	58		0	0	0	0
119 Evans Rd	AA-00170		10/16/2006	SA-004937	100663	Air	Stationary	Outdoor	Field Sample	SP-131933	Property	AA-CO-HV-06	Collected on 10-16-06 to 10-21-06 Lot #13093		N/A		N/A	14147	59		0	0	0	0
119 Evans Rd	AA-00171		10/16/2006	SA-004938	100663	Air	Stationary	Outdoor	Field Sample	SP-131933	Property	AA-CO-HV-06-TEM	Collected on 10-16-06 to 10-21-06 Lot #12609		N/A		N/A	14164	59		0	0	0	0
119 Evans Rd	AA-01103		5/13/2007	SA-006066	100757	Air	Stationary	Outdoor	Field Sample	SP-131933	Property	AA-HV-05	Event 21; Co-located w/AA-01105. Collected from 5/13/07 to 5/18/07; Lot #13409		N/A		N/A	14312	55		0	0	0	0
119 Evans Rd	AA-01105		5/13/2007	SA-006068	100757	Air	Stationary	Outdoor	Field Sample	SP-131933	Property	AA-CO-HV-05	Event 21; Co-located with AA-01103. Collected from 5/13/07 to 5/18/07; Lot #13409		N/A		N/A	14312	55		0	0	0	0
1427 Highway 37 N	AA-00524		1/10/2007	SA-005270	100685	Air	Stationary	Outdoor	Field Sample	SP-128691	Property	AA-HV-06	Event 10; Sample collected 1-10-07 to 1-15-07; Lot #13409		N/A		N/A	14374	55		0	0	0	0
1427 Highway 37 N	AA-00526		1/10/2007	SA-005272	100685	Air	Stationary	Outdoor	Field Sample	SP-128691	Property	AA-CO-HV-06	Event 10; Sample collected 1-10-07 to 1-15-07; Lot #13409		N/A		N/A	14409	55		0	0	0	0
1915 Kootenai River Rd	AA-00445		12/17/2006	SA-005163	100682	Air	Stationary	Outdoor	Field Sample	SP-131920	Property	AA-HV-06	Event 8; Sample collected from 12/17 to 12/22/06; Lot #13409		N/A		N/A	14188	55		0	0	0	0
1915 Kootenai River Rd	AA-00459		12/17/2006	SA-005177	100682	Air	Stationary	Outdoor	Field Sample	SP-131920	Property	AA-CO-HV-06	Event 8; Sample collected from 12/17 to 12/22/06; Lot #13409		N/A		N/A	14188	55		0	0	0	0
1915 Kootenai River Rd	AA-01605		8/29/2007	SA-007341	100882	Air	Stationary	Outdoor	Field Sample	SP-131920	Property	AA-HV-05	Event 31; Co-located w/AA-01607; Collected from 8-29-07 to 9-3-07; Lot #14635		N/A		N/A	14270	66		0	0	0	0
1915 Kootenai River Rd	AA-01607		8/29/2007	SA-007343	100882	Air	Stationary	Outdoor	Field Sample	SP-131920	Property	AA-CO-HV-05	Event 31; Co-located w/AA-01605; Collected from 8-29-07 to 9-3-07; Lot #14635		N/A		N/A	14270	65		0	0	0.0002	0
2261 Highway 2 S	AA-00377		11/28/2006	SA-004611	100676	Air	Stationary	Outdoor	Field Sample	SP-131929	Property	AA-HV-06	Event 6; Samples collected from 11/28/06 to 12/3/06; Lot #13093		N/A		N/A	14387	55		0	0	0	0
2261 Highway 2 S	AA-00379		11/28/2006	SA-004613	100676	Air	Stationary	Outdoor	Field Sample	SP-131929	Property	AA-CO-HV-06	Event 6; Samples collected from 11/28 to 12/3/06; Lot #13093		N/A		N/A	14230	55		0	0	0	0
2261 Highway 2 S	AA-00978		4/9/2007	SA-005789	100711	Air	Stationary	Outdoor	Field Sample	SP-131929	Property	AA-HV-05	Event 18; Sample collected from 4/9/07 to 4/14/07. Co-located w/AA-00980. Lot #13518		N/A		N/A	14629	55		0	0	0	0
2261 Highway 2 S	AA-00980		4/9/2007	SA-005791	100711	Air	Stationary	Outdoor	Field Sample	SP-131929	Property	AA-CO-HV-05	Event 18; Collected from 4/9/07 to 4/14/07. Co-located with AA-00978. Lot #13518		N/A		N/A	14629	55		0	0	0	0
247 Indian Head Rd	AA-00692		2/23/2007	SA-005513	100693	Air	Stationary	Outdoor	Field Sample	SP-131921	Property	AA-HV-05	Event 14; Collected from 2/23/07 to 2/28/07. Co-located with AA-00694; Lot #13518		N/A		N/A	14318	55		0	0	0	0
247 Indian Head Rd	AA-00694		2/23/2007	SA-005515	100693	Air	Stationary	Outdoor	Field Sample	SP-131921	Property	AA-CO-HV-05	Event 14; Collected from 2/23/07 to 2/28/07. Co-located with AA-00692; Lot #13518		N/A		N/A	14246	55		0	0	0	0
247 Indian Head Rd	AA-01353		7/16/2007	SA-006790	100825	Air	Stationary	Outdoor	Field Sample	SP-131921	Property	AA-HV-05	Event 27; Collected from 7-16-07 to 7-21-07; Lot #14166		N/A		N/A	14702	55		0	0	0	0
247 Indian Head Rd	AA-01355		7/16/2007	SA-006792	100825	Air	Stationary	Outdoor	Field Sample	SP-131921	Property	AA-CO-HV-05	Event 27; Collected from 7-16-07 to 7-21-07; Lot #14166		N/A		N/A	14639	55		0	0	0	0
3088 Highway 37 N	AA-00480		12/30/2006	SA-005220	100684	Air	Stationary	Outdoor	Field Sample	SP-131925	Property	AA-HV-06	Event 9; Samples collected from 12/30/06 to 1/4/07; Lot #13409		N/A		N/A	14394	55		0	0	0	0

ient Air C

cludes all L

Sample ID	ISO Concentration (Air=Structures/cc)/(Dust=Structures/cm^2) (Method - ISO 10312)																			
	hibole (LA)				Chrysotile (C)								Other Amphibole (OA)							
	ctures Detected				Excluded Structures			Structures Detected					Excluded Structures			Structures Detected				
	Length 5 to 10 u	Length > 10 u	Total Conc. LA	Total Count LA	Aspect Ratio < 5:1	Length < 0.5 u	Dia-meter > 0.5u	Length 0.5 to 5 u	Length 5 to 10 u	Length > 10 u	Total Conc. C	Total Count C	Aspect Ratio < 5:1	Length < 0.5 u	Dia-meter > 0.5u	Length 0.5 to 5 u	Length 5 to 10 u	Length > 10 u	Total Conc. OA	Total Count OA
AA-00636	0	0	0	0	0	0	0	0	0	0	0	0	0	0	0	0	0	0	0	0
AA-00647	0	0	0	0	0	0	0	0	0	0	0	0	0	0	0	0	0	0	0	0
AA-00649	0	0	0	0	0	0	0	0	0	0	0	0	0	0	0	0	0	0	0	0
AA-00650	0	0	0	0	0	0	0	0	0	0	0	0	0	0	0	0	0	0	0	0
AA-01312	0	0	0	0	0	0	0	0	0	0	0	0	0	0	0	0	0	0	0	0
AA-01314	0	0	0	0	0	0	0	0	0	0	0.0001	2	0	0	0	0	0	0	0	0
AA-00165	0	0	0	0	0	0	0	0	0	0	0	0	0	0	0	0	0	0	0	0
AA-00167	0	0	0	0	0	0	0	0	0	0	0	0	0	0	0	0	0	0	0	0
AA-00170	0	0	0	0	0	0	0	0	0	0	0	0	0	0	0	0	0	0	0	0
AA-00171	0	0	0	0	0	0	0	0	0	0	0	0	0	0	0	0	0	0	0	0
AA-01103	0	0	0	0	0	0	0	0	0	0	0	0	0	0	0	0	0	0	0	0
AA-01105	0	0	0	0	0	0	0	0	0	0	0	0	0	0	0	0	0	0	0	0
AA-00524	0	0	0	0	0	0	0	0	0	0	0	0	0	0	0	0	0	0	0	0
AA-00526	0	0	0	0	0	0	0	0	0	0	0	0	0	0	0	0	0	0	0	0
AA-00445	0	0	0	0	0	0	0	0	0	0	0	0	0	0	0	0	0	0	0	0
AA-00459	0	0	0	0	0	0	0	0	0	0	0	0	0	0	0	0	0	0	0	0
AA-01605	0	0	0.0001	3	0	0	0	0	0	0	0	1	0	0	0	0	0	0	0	0
AA-01607	0	0	0.0002	5	0	0	0	0	0	0	0	0	0	0	0	0	0	0	0	0
AA-00377	0	0	0	0	0	0	0	0	0	0	0	0	0	0	0	0	0	0	0	0
AA-00379	0	0	0	0	0	0	0	0	0	0	0	0	0	0	0	0	0	0	0	0
AA-00978	0	0	0	0	0	0	0	0	0	0	0	0	0	0	0	0	0	0	0	0
AA-00980	0	0	0	0	0	0	0	0	0	0	0	0	0	0	0	0	0	0	0	0
AA-00692	0	0	0	0	0	0	0	0	0	0	0	0	0	0	0	0	0	0	0	0
AA-00694	0	0	0	0	0	0	0	0	0	0	0	0	0	0	0	0	0	0	0	0
AA-01353	0	0	0	1	0	0	0	0	0	0	0	0	0	0	0	0	0	0	0	0
AA-01355	0	0	0	0	0	0	0	0	0	0	0	0	0	0	0	0	0	0	0	0
AA-00480	0	0	0	0	0	0	0	0	0	0	0	0	0	0	0	0	0	0	0	0

Property Group (Location)	Sample ID	Parent ID	Sample Date	Field Sample Data Sheet Number	Logbook Number	Media Type	Sample Type	Matrix	Category	Location ID	Sample Group	Location Description (Sub Location)	Field Comments	SSN (last 4 digits)	Scenario	Task	Pre Post Clear	Vol (Air=L) or Area (Dust=cm^2)	Grid Openings	Filter Status Non Analyzed	Libby Amp			
																					Excluded Structures			Stru
																					Aspect Ratio < 5:1	Length < 0.5 u	Dia-meter > 0.5u	Length 0.5 to 5 u
3088 Highway 37 N	AA-00486		12/30/2006	SA-005222	100684	Air	Stationary	Outdoor	Field Sample	SP-131925	Property	AA-CO-HV-06	Event 9; Samples collected from 12/30/06 to 1/4/07; Lot #13409		N/A		N/A	14352	55		0	0	0	0
3088 Highway 37 N	AA-01168		6/2/2007	SA-006258	100774	Air	Stationary	Outdoor	Field Sample	SP-131925	Property	AA-HV-05	Event 23; Collected from 6/2/07 to 6/7/07; Lot #13843		N/A		N/A	14357	55		0	0	0	0
3088 Highway 37 N	AA-01170		6/2/2007	SA-006260	100774	Air	Stationary	Outdoor	Field Sample	SP-131925	Property	AA-HV-05-TEM	Event 23; Collected from 6/2/07 to 6/7/07; Lot #12609		N/A		N/A	14007	55		0	0	0	0
3088 Highway 37 N	AA-01173		6/2/2007	SA-006263	100774	Air	Stationary	Outdoor	Field Sample	SP-131925	Property	AA-CO-HV-05-TEM	Event 23; Collected from 6/2/07 to 6/7/07; Lot #12609		N/A		N/A	14159	55		0	0	0	0
3088 Highway 37 N	AA-01175		6/2/2007	SA-006265	100774	Air	Stationary	Outdoor	Field Sample	SP-131925	Property	AA-CO-HV-05	Event 23; Collected from 6/2/07 to 6/7/07; Lot #13843		N/A		N/A	14281	55		0	0	0	0
3088 Highway 37 N	AA-01533		8/18/2007	SA-007128	100871	Air	Stationary	Outdoor	Field Sample	SP-131925	Property	AA-HV-05	Event 30; Collected from 8/18/07 to 8/23/07. Co-located with AA-01535; Lot #14636		N/A		N/A	14433	62		0	0	0	0
3088 Highway 37 N	AA-01535		8/18/2007	SA-007130	100871	Air	Stationary	Outdoor	Field Sample	SP-131925	Property	AA-CO-HV-05	Event 30; Collected from 8/18/07 to 8/23/07. Co-located with AA-01533; Lot #14636		N/A		N/A	14433	61		0	0	0	0
3088 Highway 37 N	AA-01793		11/12/2007	SA-007217	100939	Air	Stationary	Outdoor	Field Sample	SP-131925	Property	AA-HV-05	Event 36; Collected from 11/12 to 11/17/07; Lot #14636		N/A		N/A	14166	55		0	0	0	0
3088 Highway 37 N	AA-01795		11/12/2007	SA-007219	100939	Air	Stationary	Outdoor	Field Sample	SP-131925	Property	AA-CO-HV-05	Event 36; Collected from 11/12 to 11/17/07; Lot #14636		N/A		N/A	14166	55		0	0	0	0
3501 Haul Rd	AA-01853		1/14/2008	SA-007771	100939/1009	Air	Stationary	Outdoor	Field Sample	SP-134340	Property	AA-HV-05	Event 11; Sample collected from 1.14 to 1.19.08; Lot #14820		N/A		N/A	13839	55		0	0	0	0
3501 Haul Rd	AA-01855		1/14/2008	SA-007773	100939/1009	Air	Stationary	Outdoor	Field Sample	SP-134340	Property	AA-CO-HV-05	Event 11; sample collected from 1.14 to 1.19.08; Lot #14820		N/A		N/A	13839	55		0	0	0	0
378 Cabinet View Rd	AA-00259		11/6/2006	SA-004212	100672	Air	Stationary	Outdoor	Field Sample	SP-131928	Property	AA-HV-06	Round 4; RD #4; Maintenance shop; samples collected from 11-6-06 to 11-11-06; Lot #13093		N/A		N/A	14133	55		0	0	0	0
378 Cabinet View Rd	AA-00281		11/6/2006	SA-003770	100672	Air	Stationary	Outdoor	Field Sample	SP-131928	Property	AA-CO-HV-06	Round 4; Maintenance shop; samples collected from 11-6 to 11-11-06; Lot #13093		N/A		N/A	14133	55		0	0	0	0
378 Cabinet View Rd	AA-00287		11/16/2006	SA-005063	100673, 1006	Air	Stationary	Outdoor	Field Sample	SP-131927	Property	AA-HV-06	Pumphouse; Event 5; sample collected 11-16 through 11-21-06; Con'e on FSDS sheet SA-005090; Lot #13093		N/A		N/A	14226	55		0	0	0	0
378 Cabinet View Rd	AA-00289		11/16/2006	SA-005083	100673, 1006	Air	Stationary	Outdoor	Field Sample	SP-131927	Property	AA-CO-HV-06	Pumphouse; Event 5; sample Con'd on FSDS sheet SA-005091; Lot #13093		N/A		N/A	14415	55		0	0	0	0
378 Cabinet View Rd	AA-00833		3/18/2007	SA-005628	100698	Air	Stationary	Outdoor	Field Sample	SP-131928	Property	AA-CO-HV-05	Event 16; Maintenance shop, collected from 3/18/07 to 3/23/07. Co-located with AA-00834; Lot #13518		N/A		N/A	14171	55		0	0	0	0
378 Cabinet View Rd	AA-00834		3/18/2007	SA-005626	100698	Air	Stationary	Outdoor	Field Sample	SP-131928	Property	AA-HV-05	Event 16; Maintenance shop, collected from 3/18/07 to 3/23/07; Lot #13518		N/A		N/A	14171	55		0	0	0	0
475 Fish Hatchery Rd	AA-00089		10/5/2006	SA-004855	100661, 1006	Air	Stationary	Outdoor	Field Sample	SP-131935	Property	AA-HV-06	Lot #13093; Sampling date: 10/5/06-10/10/06		N/A		N/A	14030	54		0	0	0	0
475 Fish Hatchery Rd	AA-00091		10/5/2006	SA-004853	100661, 1006	Air	Stationary	Outdoor	Field Sample	SP-131935	Property	AA-HV-06-Tem	Lot #12609; Sampling date: 10/5/06-10/10/06		N/A		N/A	14030	53		0	0	0	0
475 Fish Hatchery Rd	AA-00128		10/5/2006	SA-004788	100661, 1006	Air	Stationary	Outdoor	Field Sample	SP-131935	Property	AA-CO-HV-06	Co-located with AA-00130; Lot #12264; Sampling date: 10/5/06-10/10/06		N/A		N/A	14149	54		0	0	0	0
475 Fish Hatchery Rd	AA-00130		10/5/2006	SA-004851	100661, 1006	Air	Stationary	Outdoor	Field Sample	SP-131935	Property	AA-CO-HV-06-TEM	Co-located with AA-00128 10/10/06 CG; Lot #12609; Sampling date: 10/5/06-10/10/06		N/A		N/A	14106	54		0	0	0	0
475 Fish Hatchery Rd	AA-01146		5/24/2007	SA-006199	100772	Air	Stationary	Outdoor	Field Sample	SP-131968	Property	AA-CO-HV-05	Event 22: Collected from 5/24/07 to 5/29/07; Lot #13843		N/A		N/A	14221	55		0	0	0	0
475 Fish Hatchery Rd	AA-01148		5/24/2007	SA-006197	100772	Air	Stationary	Outdoor	Field Sample	SP-131968	Property	AA-HV-05	Event 22; Collected from 5/24/07 to 5/29/07; Lot #13843		N/A		N/A	14157	55		0	0	0	0
475 Fish Hatchery Rd	AA-01305		6/26/2007	SA-006523	100819	Air	Stationary	Outdoor	Field Sample	SP-131968	Property	AA-HV-05	Event 25; Collected from 6/26/07 to 7/1/07; Co-located W/AA-01305; Lot #13409		N/A		N/A	14470	61		0	0	0	0
475 Fish Hatchery Rd	AA-01307		6/26/2007	SA-006525	100819	Air	Stationary	Outdoor	Field Sample	SP-131968	Property	AA-CO-HV-05	Event 25; Collected from 6/26/07 to 7/1/07; Co-located with AA-01305; Lot #13409		N/A		N/A	14526	61		0	0	0	0
501 Mineral Ave	AA-00564		1/21/2007	SA-005314	100686	Air	Stationary	Outdoor	Field Sample	SP-131923	Property	AA-HV-06	Event 11; Sample collected from 1-21-07 to 1-26-07; 1/23 AM fire @ 808 Michigan Ave; Lot #13409		N/A		N/A	14322	55		0	0	0	0
501 Mineral Ave	AA-00568		1/21/2007	SA-005200	100686	Air	Stationary	Outdoor	Field Sample	SP-131923	Property	AA-CO-HV-06	Event 11; Sample collected from 1-21-07 to 1-26-07; 1/23 AM fire @ 808 Michigan Ave; Lot #13409		N/A		N/A	14322	55		0	0	0	0

	ISO Concentration (Air=Structures/cc)/(Dust=Structures/cm^2) (Method - ISO 10312)																			
	hibole (LA)				Chrysotile (C)								Other Amphibole (OA)							
	ctures Detected				Excluded Structures			Structures Detected					Excluded Structures			Structures Detected				
Sample ID	Length 5 to 10 u	Length > 10 u	Total Conc. LA	Total Count LA	Aspect Ratio < 5:1	Length < 0.5 u	Dia-meter > 0.5u	Length 0.5 to 5 u	Length 5 to 10 u	Length > 10 u	Total Conc. C	Total Count C	Aspect Ratio < 5:1	Length < 0.5 u	Dia-meter > 0.5u	Length 0.5 to 5 u	Length 5 to 10 u	Length > 10 u	Total Conc. OA	Total Count OA
AA-00486	0	0	0	0	0	0	0	0	0	0	0	0	0	0	0	0	0	0	0	0
AA-01168	0	0	0	0	0	0	0	0	0	0	0	0	0	0	0	0	0	0	0	0
AA-01170	0	0	0	0	0	0	0	0	0	0	0	0	0	0	0	0	0	0	0	0
AA-01173	0	0	0	0	0	0	0	0	0	0	0	0	0	0	0	0	0	0	0	0
AA-01175	0	0	0	0	0	0	0	0	0	0	0	0	0	0	0	0	0	0	0	0
AA-01533	0	0	0.0001	2	0	0	0	0	0	0	0	0	0	0	0	0	0	0	0	0
AA-01535	0	0	0	0	0	0	0	0	0	0	0	0	0	0	0	0	0	0	0	0
AA-01793	0	0	0	0	0	0	0	0	0	0	0	0	0	0	0	0	0	0	0	0
AA-01795	0	0	0	0	0	0	0	0	0	0	0	0	0	0	0	0	0	0	0	0
AA-01853	0	0	0	0	0	0	0	0	0	0	0	0	0	0	0	0	0	0	0	0
AA-01855	0	0	0	0	0	0	0	0	0	0	0	0	0	0	0	0	0	0	0	0
AA-00259	0	0	0	0	0	0	0	0	0	0	0	0	0	0	0	0	0	0	0	0
AA-00281	0	0	0	0	0	0	0	0	0	0	0	0	0	0	0	0	0	0	0	0
AA-00287	0	0	0	0	0	0	0	0	0	0	0	0	0	0	0	0	0	0	0	0
AA-00289	0	0	0	0	0	0	0	0	0	0	0	0	0	0	0	0	0	0	0	0
AA-00833	0	0	0	0	0	0	0	0	0	0	0	0	0	0	0	0	0	0	0	0
AA-00834	0	0	0	0	0	0	0	0	0	0	0	0	0	0	0	0	0	0	0	0
AA-00089	0	0	0	0	0	0	0	0	0	0	0	0	0	0	0	0	0	0	0	0
AA-00091	0	0	0	0	0	0	0	0	0	0	0	0	0	0	0	0	0	0	0	0
AA-00128	0	0	0	0	0	0	0	0	0	0	0	0	0	0	0	0	0	0	0	0
AA-00130	0	0	0	0	0	0	0	0	0	0	0	0	0	0	0	0	0	0	0	0
AA-01146	0	0	0	0	0	0	0	0	0	0	0	0	0	0	0	0	0	0	0	0
AA-01148	0	0	0	0	0	0	0	0	0	0	0	0	0	0	0	0	0	0	0	0
AA-01305	0	0	0	0	0	0	0	0	0	0	0	1	0	0	0	0	0	0	0	0
AA-01307	0	0	0	0	0	0	0	0	0	0	0	0	0	0	0	0	0	0	0	0
AA-00564	0	0	0	0	0	0	0	0	0	0	0	0	0	0	0	0	0	0	0	0
AA-00568	0	0	0	0	0	0	0	0	0	0	0	0	0	0	0	0	0	0	0	0

Property Group (Location)	Sample ID	Parent ID	Sample Date	Field Sample Data Sheet Number	Logbook Number	Media Type	Sample Type	Matrix	Category	Location ID	Sample Group	Location Description (Sub Location)	Field Comments	SSN (last 4 digits)	Scenario	Task	Pre Post Clear	Vol (Air=L) or Area (Dust=cm^2)	Grid Openings	Filter Status Non Analyzed	Libby Amp			
																					Excluded Structures			Stru
																					Aspect Ratio < 5:1	Length < 0.5 u	Dia-meter > 0.5u	Length 0.5 to 5 u
501 Mineral Ave	AA-01231		6/13/2007	SA-006384	100793	Air	Stationary	Outdoor	Field Sample	SP-131923	Property	AA-HV-05	Event 24; Collected from 6/13/07 to 6/18/07; Lot #13843		N/A		N/A	14523	55		0	0	0	0
501 Mineral Ave	AA-01233		6/13/2007	SA-006442	100793	Air	Stationary	Outdoor	Field Sample	SP-131923	Property	AA-HV-05-TEM	Event 24; Collected from 6/13/07 to 6/18/07; Lot #12609		N/A		N/A	14393	55		0	0	0	0
501 Mineral Ave	AA-01236		6/13/2007	SA-006445	100793	Air	Stationary	Outdoor	Field Sample	SP-131923	Property	AA-CO-HV-05-TEM	Event 24; Collected from 6/13/07 to 6/18/07; Lot #12609		N/A		N/A	14455	55		0	0	0	0
501 Mineral Ave	AA-01238		6/13/2007	SA-006447	100793	Air	Stationary	Outdoor	Field Sample	SP-131923	Property	AA-CO-HV-05	Event 24; Collected from 6/13/07 to 6/18/07; Lot #13843		N/A		N/A	14455	55		0	0	0	0
501 Mineral Ave	AA-01449		7/27/2007	SA-006880	100838	Air	Stationary	Outdoor	Field Sample	SP-131923	Property	AA-HV-05	Event 28; Collected from 7-27-07 to 8-1-07; CO-Located With AA-01451; Lot #14166		N/A		N/A	14814	55		0	0	0	0
501 Mineral Ave	AA-01451		7/27/2007	SA-006882	100838	Air	Stationary	Outdoor	Field Sample	SP-131923	Property	AA-CO-HV-05	Event 28; Collected from 7-27-07 to 8-1-07; co-located w/ AA-01449; Lot #14166		N/A		N/A	14814	55		0	0	0	0
501 Mineral Ave	AA-01770		10/1/2007	SA-007641	100900	Air	Stationary	Outdoor	Field Sample	SP-131923	Property	AA-CO-HV-05	Event 34; co-located w/AA-01749; Collected from 10/1/07 to 10/6/07; Lot #14820		N/A		N/A	14143	55		0	0	0	0
501 Mineral Ave	AA-01789		11/12/2007	SA-007213	100939	Air	Stationary	Outdoor	Field Sample	SP-131923	Property	AA-HV-05	Event 36; Collected from 11/12 to 11/17/07; Lot #14636		N/A		N/A	14208	55		0	0	0	0
60 Port Blvd	AA-00421		12/9/2006	SA-005140	100678	Air	Stationary	Outdoor	Field Sample	SP-131926	Property	AA-HV-06	Event 7; Samples collected from 12/9 to 12/14/06. Continued on FSDS SA-005190; Lot #13093		N/A		N/A	14169	54		0	0	0	0
60 Port Blvd	AA-00426		12/9/2006	SA-005145	100678	Air	Stationary	Outdoor	Field Sample	SP-131926	Property	AA-CO-HV-06	Event 7; Samples collected from 12/9 to 12/14/06. Continued on FSDS SA-005194; Lot #13093		N/A		N/A	14248	55		0	0	0	0
60 Port Blvd	AA-01022		4/20/2007	SA-005883	100717	Air	Stationary	Outdoor	Field Sample	SP-131926	Property	AA-HV-05	Event 19; Collected from 4/20/07 to 4/25/07; Lot #13843		N/A		N/A	14211	55		0	0	0	0
60 Port Blvd	AA-01024		4/20/2007	SA-005885	100717	Air	Stationary	Outdoor	Field Sample	SP-131926	Property	AA-CO-HV-05	Event 19; Collected from 4/20/07 to 4/25/07; Lot #13843		N/A		N/A	14211	55		0	0	0	0
899 Farm to Market Rd	AA-00132		10/27/2006	SA-005048	100666, 1006	Air	Stationary	Outdoor	Field Sample	SP-131932	Property	AA-CO-HV-06	Collected 10/27/06 to 11/1/06; Lot #13093		N/A		N/A	14956	55		0	0	0	0
899 Farm to Market Rd	AA-00161		10/16/2006	SA-004928	100663	Air	Stationary	Outdoor	Field Sample	SP-131932	Property	AA-HV-06	Continued on SA-005013: Collected on 10-16-06 to 10-21-06 Lot #13093		N/A		N/A	14027	59		0	0	0	0
899 Farm to Market Rd	AA-00708		2/14/2007	SA-005481	100688	Air	Stationary	Outdoor	Field Sample	SP-131932	Property	AA-HV-05	Event 13; Collected from 2/14/07 to 2/19/07; Co-located with AA-00712; Lot #13518		N/A		N/A	14354	55		0	0	0	0
899 Farm to Market Rd	AA-00712		2/14/2007	SA-005485	100688	Air	Stationary	Outdoor	Field Sample	SP-131932	Property	AA-CO-HV-05	Event 13; Collected from 2/14/07 to 2/19/07; Co-located w/AA-00708; Lot #13518		N/A		N/A	14354	55		0	0	0	0
899 Farm to Market Rd	AA-00714		2/14/2007	SA-005487	100688	Air	Stationary	Outdoor	Field Sample	SP-131932	Property	AA-HV-05-TEM	Event 13; Collected from 2/14/07 to 2/19/07; Lot #12609		N/A		N/A	14281	54		0	0	0	0
899 Farm to Market Rd	AA-00716		2/14/2007	SA-005489	100688	Air	Stationary	Outdoor	Field Sample	SP-131932	Property	AA-CO-HV-05-TEM	Event 13; Collected from 2/14/07 to 2/19/07; Co-located w/ AA-00714; Lot #12609		N/A		N/A	14282	55		0	0	0	0
899 Farm to Market Rd	AA-01066		5/2/2007	SA-006009	100746	Air	Stationary	Outdoor	Field Sample	SP-131932	Property	AA-HV-05	Event 20; Collected from 5/2/07 to 5/7/07; Lot #13843		N/A		N/A	14300	55		0	0	0	0
899 Farm to Market Rd	AA-01073		5/2/2007	SA-006018	100746	Air	Stationary	Outdoor	Field Sample	SP-131932	Property	AA-CO-HV-05	Event 20; Collected from 5/2/07 to 5/7/07; Lot #13843		N/A		N/A	14300	55		0	0	0	0
Corner of Snowshoe Dr & Woodland Heights Rd	AA-00897		3/29/2007	SA-005677	100699	Air	Stationary	Outdoor	Field Sample	SP-131930	Property	AA-HV-05	Event 17; Collected from 3/29/07 to 4/3/07; Lot #13518		N/A		N/A	14292	55		0	0	0	0
Corner of Snowshoe Dr & Woodland Heights Rd	AA-00899		3/29/2007	SA-005679	100699	Air	Stationary	Outdoor	Field Sample	SP-131930	Property	AA-CO-HV-05	Event 17; Collected from 3/29/07 to 4/3/07; Co-located w/AA-00897; Lot #13518		N/A		N/A	14292	100		0	0	0	0
J. Neils Park	AA-01494		8/7/2007	SA-007036	100854	Air	Stationary	Outdoor	Field Sample	SP-132298	Property	AA-HV-05	Event 29; Collected from 8/7/07 to 8/12/07; Lot #14166		N/A		N/A	14449	56		0	0	0	0
J. Neils Park	AA-01496		8/7/2007	SA-007038	100854	Air	Stationary	Outdoor	Field Sample	SP-132298	Property	AA-CO-HV-05	Event 29; Collected from 8/7/07 to 8/12/07; co-located w/AA-01494; Lot #14166		N/A		N/A	14449	55		0	0	0	0
J. Neils Park	AA-01542		10/22/2007	SA-007011	100900	Air	Stationary	Outdoor	Field Sample	SP-132298	Property	AA-HV-05	Event 35; Collected from 10/22/07 to 10/27/07; Lot #14820		N/A		N/A	14192	55		0	0	0	0
J. Neils Park	AA-01544		10/22/2007	SA-007013	100900	Air	Stationary	Outdoor	Field Sample	SP-132298	Property	AA-CO-HV-05	Event 35; Collected from 10/22/07 to 10/27/07; co-located w/ AA-01542; Lot #14820		N/A		N/A	14192	55		0	0	0	0

	ISO Concentration (Air=Structures/cc)/(Dust=Structures/cm^2) (Method - ISO 10312)																			
	hibole (LA)				Chrysotile (C)								Other Amphibole (OA)							
	ctures Detected				Excluded Structures			Structures Detected					Excluded Structures			Structures Detected				
Sample ID	Length 5 to 10 u	Length > 10 u	Total Conc. LA	Total Count LA	Aspect Ratio < 5:1	Length < 0.5 u	Dia-meter > 0.5u	Length 0.5 to 5 u	Length 5 to 10 u	Length > 10 u	Total Conc. C	Total Count C	Aspect Ratio < 5:1	Length < 0.5 u	Dia-meter > 0.5u	Length 0.5 to 5 u	Length 5 to 10 u	Length > 10 u	Total Conc. OA	Total Count OA
AA-01231	0	0	0	0	0	0	0	0	0	0	0	0	0	0	0	0	0	0	0	0
AA-01233	0	0	0	0	0	0	0	0	0	0	0	0	0	0	0	0	0	0	0	0
AA-01236	0	0	0	0	0	0	0	0	0	0	0	0	0	0	0	0	0	0	0	0
AA-01238	0	0	0	0	0	0	0	0	0	0	0	0	0	0	0	0	0	0	0	0
AA-01449	0	0	0	1	0	0	0	0	0	0	0	0	0	0	0	0	0	0	0	0
AA-01451	0	0	0	0	0	0	0	0	0	0	0	1	0	0	0	0	0	0	0	0
AA-01770	0	0	0	0	0	0	0	0	0	0	0	0	0	0	0	0	0	0	0	0
AA-01789	0	0	0	0	0	0	0	0	0	0	0	0	0	0	0	0	0	0	0	0
AA-00421	0	0	0	0	0	0	0	0	0	0	0.0001	2	0	0	0	0	0	0	0	0
AA-00426	0	0	0	0	0	0	0	0	0	0	0	0	0	0	0	0	0	0	0	0
AA-01022	0	0	0	0	0	0	0	0	0	0	0	0	0	0	0	0	0	0	0	0
AA-01024	0	0	0	0	0	0	0	0	0	0	0	0	0	0	0	0	0	0	0	0
AA-00132	0	0	0	0	0	0	0.0001	0	0	0	0.0001	2	0	0	0	0	0	0	0	0
AA-00161	0	0	0	0	0	0	0	0	0	0	0	0	0	0	0	0	0	0	0	0
AA-00708	0	0	0	0	0	0	0	0	0	0	0	0	0	0	0	0	0	0	0	0
AA-00712	0	0	0	0	0	0	0	0	0	0	0	0	0	0	0	0	0	0	0	0
AA-00714	0	0	0	1	0	0	0	0	0	0	0	0	0	0	0	0	0	0	0	0
AA-00716	0	0	0	0	0	0	0	0	0	0	0	0	0	0	0	0	0	0	0	0
AA-01066	0	0	0	0	0	0	0	0	0	0	0	0	0	0	0	0	0	0	0	0
AA-01073	0	0	0	0	0	0	0	0	0	0	0	0	0	0	0	0	0	0	0	0
AA-00897	0	0	0	0	0	0	0	0	0	0	0	0	0	0	0	0	0	0	0	0
AA-00899	0	0	0	0	0	0	0	0	0	0	0	0	0	0	0	0	0	0	0	0
AA-01494	0	0	0	0	0	0	0	0	0	0	0	0	0	0	0	0	0	0	0	0
AA-01496	0	0	0	1	0	0	0	0	0	0	0	0	0	0	0	0	0	0	0	0
AA-01542	0	0	0	0	0	0	0	0	0	0	0	0	0	0	0	0	0	0	0	0
AA-01544	0	0	0	0	0	0	0	0	0	0	0	0	0	0	0	0	0	0	0	0

Appendix F

Appendix F -Ambient Air Preparation (Drying) Blank Sample Results as of February 18, 2008

Note: The report excludes all Lab QC results, such as those associated with Lab Blanks, Lab Duplicates, Re-Preparation, Re-count Same, Re-count Different, Verified Analysis, etc.

																						ISO Concentration (Air=Structures/cc)/(Dust=Structures/cm^2) (Method - ISO 10312)																							
																						Libby Amphibole (LA)										Chrysotile (C)								Other Amphibole (OA)							
																						Excluded Structures			Structures Detected					Excluded Structures			Structures Detected					Excluded Structures			Structures Detected				
Property Group (Location)	Sample ID	Parent ID	Sample Date	Field Sample Data Sheet Number	Logbook Number	Media Type	Sample Type	Matrix	Category	Location ID	Sample Group	Location Description (Sub Location)	Field Comments	SSN (last 4 digits)	Scenario	Task	Pre Post Clear	Vol (Air=L) or Area (Dust=cm^2)	Grid Open ings	Filter Status Non Analyzed	Aspect Ratio < 5:1	Length < 0.5 u	Dia-meter > 0.5u	Length 0.5 to 5 u	Length 5 to 10 u	Length > 10 u	Total Conc. LA	Total Count LA	Aspect Ratio < 5:1	Length < 0.5 u	Dia-meter > 0.5u	Length 0.5 to 5 u	Length 5 to 10 u	Length > 10 u	Total Conc. C	Total Count C	Aspect Ratio < 5:1	Length < 0.5 u	Dia-meter > 0.5u	Length 0.5 to 5 u	Length 5 to 10 u	Length > 10 u	Total Conc. OA	Total Count OA
NA	AA-00138		11/1/2006	SA-004195	100669	Air	Stationary	N/A	Prep Blank - Dry	AD-000001	Blank	Drying blank	Drying blank; Lot #13093		N/A		N/A		55		0	0	0	0	0	0	0	0	0	0	0	0	0	0	0	0	0	0	0	0	0	0	0	0	0	0
NA	AA-00276		11/10/2006	SA-004429	100672	Air	Stationary	N/A	Prep Blank - Dry	AD-000001	Blank	Prep-Dry Blank	Lot #13093; Round 4		N/A		N/A		55		0	0	0	0	0	0	0	0	0	0	0	0	0	0	0	0	0	0	0	0	0	0	0	0	0	0
NA	AA-00280		11/21/2006	SA-004713	100674	Air	Stationary	N/A	Prep Blank - Dry	AD-000001	Blank	Prep Blank-Dry	Event 5; Prep Blank-Dry; Lot #13093		N/A		N/A		55		0	0	0	0	0	0	0	0	0	0	0	0	0	0	0	0	0	0	0	0	0	0	0	0	0	0
NA	AA-00392		12/13/2006	SA-005111	100678	Air	Stationary	N/A	Prep Blank - Dry	AD-000001	Blank	Prep Blank-Dry	Event 7; Prep Blank-Dry; Lot #13093		N/A		N/A		55		0	0	0	0	0	0	0	0	0	0	0	0	0	0	0	0	0	0	0	0	0	0	0	0	0	0
NA	AA-00394		12/14/2006	SA-005113	100679	Air	Stationary	N/A	Prep Blank - Dry	AD-000001	Blank	Prep Blank-Dry	Event 7; Lot #13093		N/A		N/A		55		0	0	0	0	0	0	0	0	0	0	0	0	0	0	0	0	0	0	0	0	0	0	0	0	0	0
NA	AA-00470		12/22/2006	SA-005202	100682	Air	Stationary	N/A	Prep Blank - Dry	AD-000001	Blank	Prep Blank-Dry	Event 8; Prep Blank-Dry; Lot #13409		N/A		N/A		55		0	0	0	0	0	0	0	0	0	0	0	0	0	0	0	0	0	0	0	0	0	0	0	0	0	0
NA	AA-00483		12/24/2006	SA-005208	100682	Air	Stationary	N/A	Prep Blank - Dry	AD-000001	Blank	Prep Blank-Dry	Event 8; Prep Blank-Dry; Lot #13409		N/A		N/A		55		0	0	0	0	0	0	0	0	0	0	0	0	0	0	0	0	0	0	0	0	0	0	0	0	0	0
NA	AA-00513		1/4/2006	SA-005255	100684	Air	Stationary	N/A	Prep Blank - Dry	AD-000001	Blank	Prep Blank- Dry	Event 9; Prep Blank-Dry; Lot #13409		N/A		N/A		55		0	0	0	0	0	0	0	0	0	0	0	0	0	0	0	0	0	0	0	0	0	0	0	0	0	0
NA	AA-00514		1/5/2007	SA-005257	100684	Air	Stationary	N/A	Prep Blank - Dry	AD-000001	Blank	Prep Blank-Dry	Event 9; Prep Blank-Dry; Lot #13409		N/A		N/A		55		0	0	0	0	0	0	0	0	0	0	0	0	0	0	0	0	0	0	0	0	0	0	0	0	0	0

Appendix G

Appendix G
Details Regarding Modifications to Governing Documents

Phase 1 SQAPP, Revision 0 (EPA 1999)
No deviations to procedures outlined in this document were noted.

Phase 1 SQAPP, Revision 1 (EPA 2000a)

- Effective August 29, 2001: To decontaminate air and dust sampling equipment, locally available filtered water will be used rather than deionized water.

- Effective August 30, 2001: On field sample data sheets, separate 10-digit and 6-digit sample identifiers (IDs) will not be used to label samples; rather, only the 6-digit (e.g., 1-XXXXX) ID will be used.

- Effective December 4, 2001: Rotometer calibration will be conducted once per month rather than once per week as stated in standard operating procedure (SOP) EPA-Libby-01, Revision 1.

- Effective December 4, 2001: Since the procedure for completing field sample data sheets (SOP ISSI-Libby-04) was omitted from the guidance document, field sample data sheets will be completed using examples prepared and maintained on-site by the field manager.

- Effective December 10, 2001: EPA-approved chain-of-custody (COC) forms specific to asbestos sampling will be used rather than the standard COC form provided in the SOP for sample custody and handling (CDM SOP 1-2).

- Effective December 10, 2001: Sample labels will only contain the sample ID number rather than detailed information (e.g., sample date, sample time, etc.).

- Effective December 10, 2001: Soil samples will not be collected in pans, trays, or bowls as required by CDM SOP 1-3 (Surface Soil Sampling); rather, material will be placed directly into plastic zip-top bags and homogenized. Core samplers or bulb planters will be used when necessary to collect subsamples of approximately equal volume. In addition, ice will not be used for packaging.

- Effective December 10, 2001: As stated in CDM SOP 2-1 (Packaging and Shipping of Environmental Samples), asbestos samples (all media) will not be packaged for handling or shipment using vermiculite or ice.

- Effective December 10, 2001: Locally available deionized water will be used to decontaminate sampling implements and equipment (e.g., air sampling pumps, trowels, bulb planters, etc.) rather than deionized water, as stated in CDM's SOP for Field Equipment Decontamination at Nonradioactive Sites (CDM SOP 4-5). In addition, waste water will be disposed of onsite and not captured.

- Effective December 10, 2001: Dust samples will be collected over three 100-square centimeter (cm^2) areas rather than a single 100-cm^2 area as called for by the American Society for Testing and Materials method D5755-95.

Removal Action SAP, Revision 1 (EPA 2000b)

- Effective December 4, 2001: Rotometer calibration will be conducted once per month rather than once per week as stated in SOP EPA-Libby-01, Revision 1.

- Effective December 10, 2001: Meteorological station data will only be collected at critical removal actions, as deemed by the government.

Screening Facility Removal Action Work Plan

- Contaminated soil from the former Screening Plant was to be removed to a depth of 18 inches bgs. During removal activities and a test pit investigation, it was determined that contamination extended beyond the anticipated 18 inches bgs; therefore, as directed by the EPA, a minimum of 4 feet bgs was excavated from the former Screening Plant, north of Rainy Creek.

Final Removal Action Work Plan Addendum to the Response Action Work Plan for Wise Property and KDC Flyway Right-of-Way (CDM 2005)

- Soil sample results of the Pre-removal investigation at the Flyway ROW on June 1, 2005 dictated that the flat portion of grid R07 (west half of the grid) would be excavated to the design depth of 1 foot bgs. All remaining southern Flyway ROW grids would be scraped to a depth of 4 inches bgs.

- During this same sampling activity, CDM personnel observed a stockpile in the KDC Flyway ROW containing gross amounts of Libby vermiculite. This stockpile was not included in the RAWP Addendum scope of work. Volpe's removal contractor agreed to remove this 1,000 ft^2 area without necessitating a modification to the RAWP Addendum. The stockpile footprint was excavated to a depth of 1 foot bgs.

Removal Action Work Plan Addendum 2 for Flyway Property (CDM 2003b)

- Deviant from the Flyway Property work plan (CDM 2001a) remediation criteria were met if the confirmation soil samples were ND for LA and no visible vermiculite was observed at a depth of 12 inches bgs. An additional 6-inch lift had to be removed if these removal criteria were not met. Starting with the removal depth of 18 inches the remediation criteria for confirmation soil samples were 1% LA and no visible vermiculite. Additional 6-inch lifts had to be removed if these removal criteria were not met. This iterative process was carried throughout the site, with a maximum excavation depth of 4 feet below original ground surface elevation.