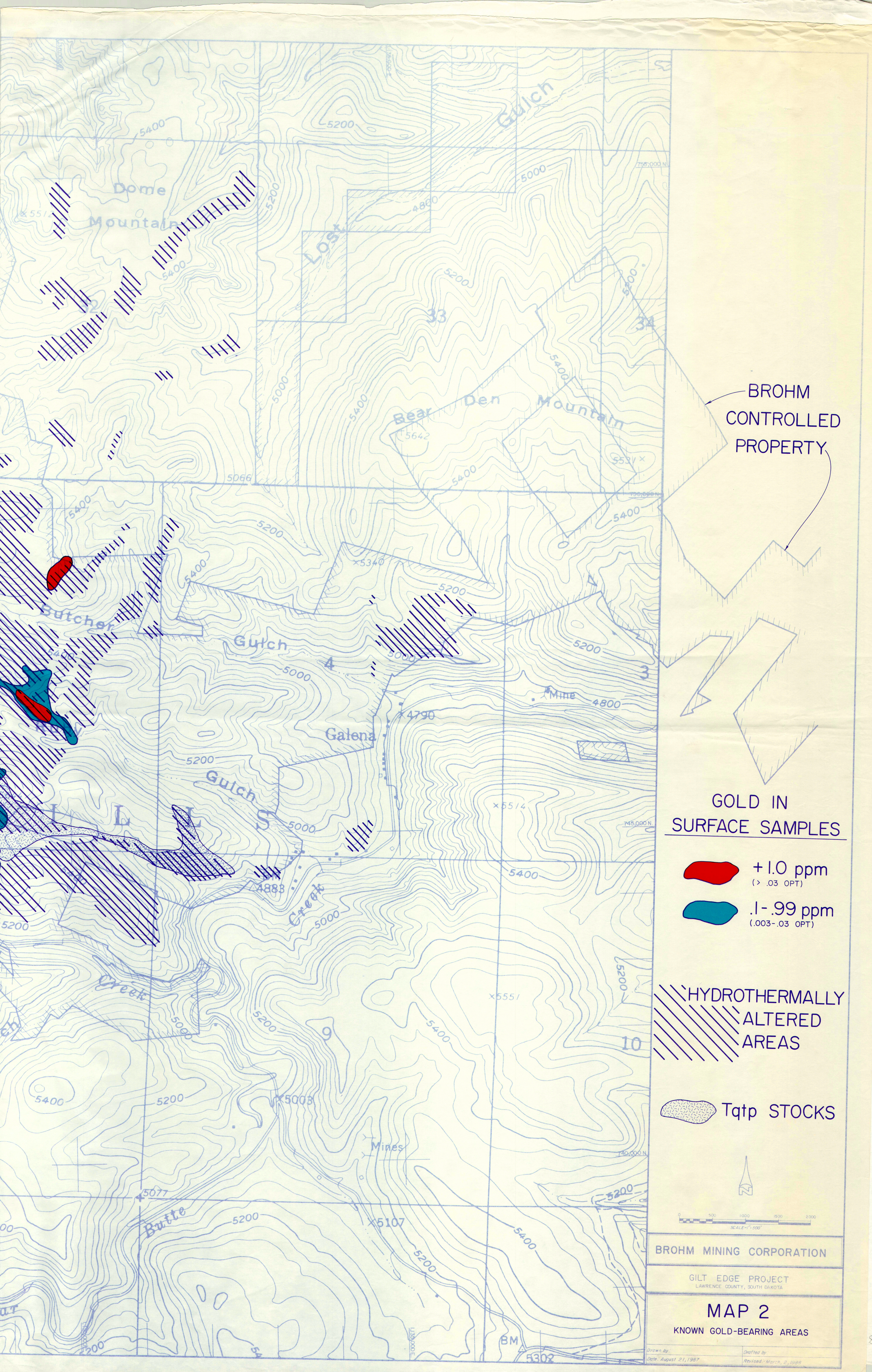
BROHM
CONTROLLED
PROPERTY
GOLD IN
SURFACE SAMPLES
+1.0 ppm
(> .03 OPT)
.1-.99 ppm
(.003-.03 OPT)
HYDROTHERMALLY
ALTERED
AREAS
Tqtp STOCKS
SCALE-1"=500'
BROHM MINING CORPORATION
GILT EDGE PROJECT
LAWRENCE COUNTY, SOUTH DAKOTA
MAP 2
KNOWN GOLD-BEARING AREAS
Drawn by:
Drafted by:
Date: August 21, 1987
Revised: March, 2, 1988
Dome Mountain
Lost Gulch
Bear Den Mountain
Butcher Gulch
Galena Gulch
Creek
Mine
Mines
Butte
BM
5302
5003
5077
5107
4883
4790
5066
5642
5340
5551
5514
5531
4800
5000
5200
5400
745,000 N.
740,000 N.
1,135,000 E.

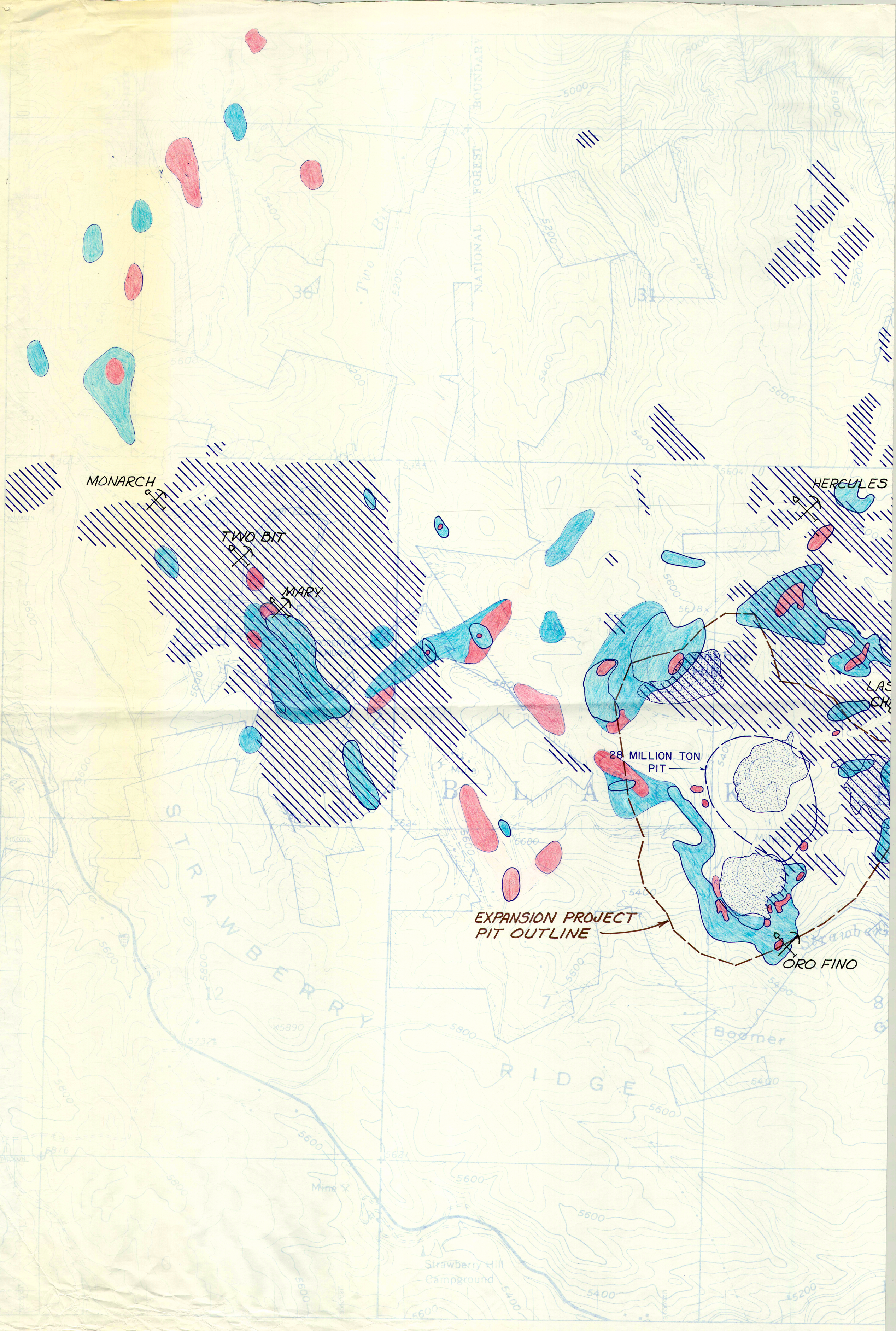
MONARCH
TWO BIT
MARY
HERCULES
28 MILLION TON PIT
EXPANSION PROJECT PIT OUTLINE
ORO FINO
Boomer
Strawberry Hill Campground
Mine
STRAWBERRY RIDGE
NATIONAL FOREST BOUNDARY

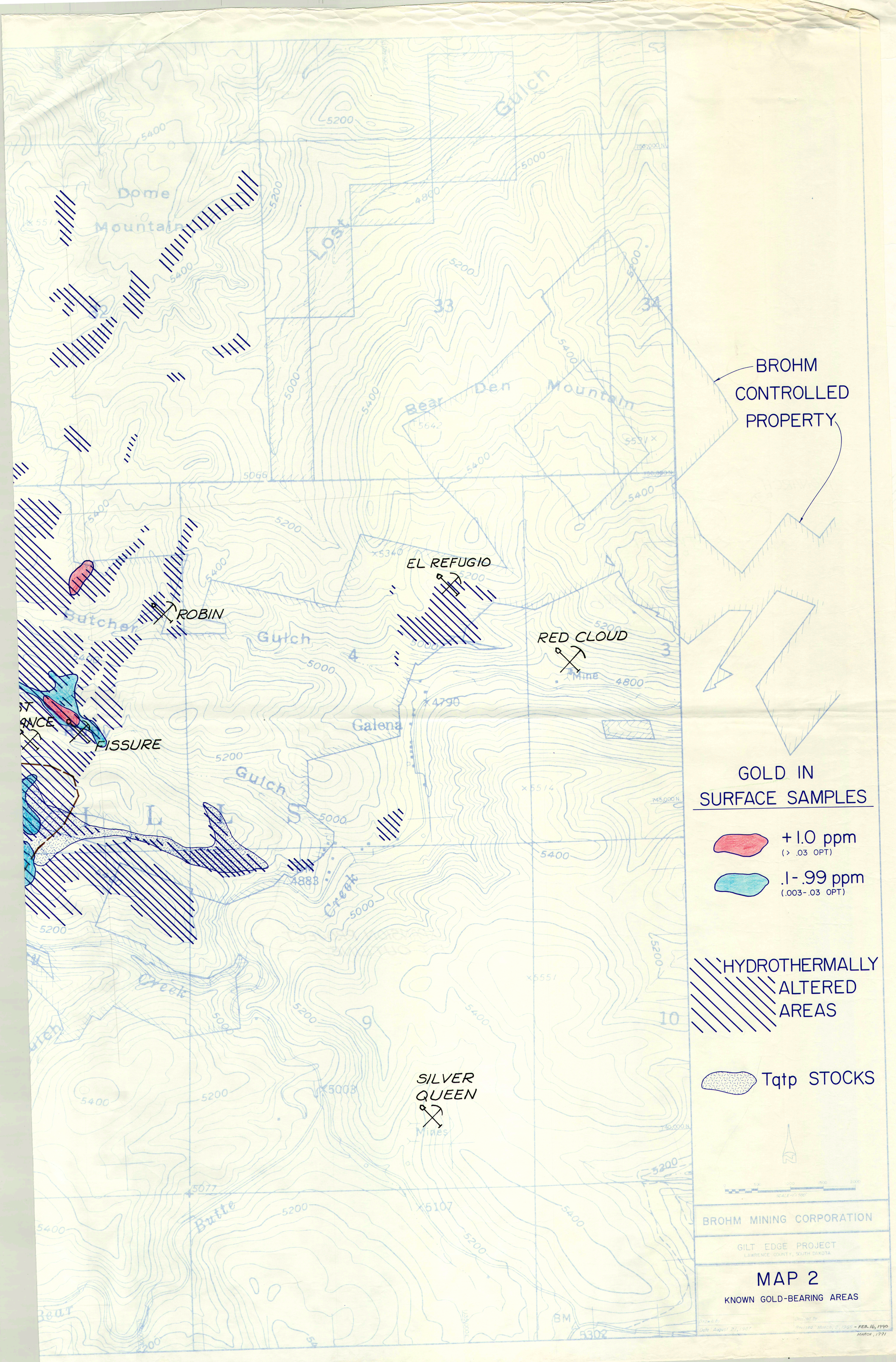
BROHM CONTROLLED PROPERTY
GOLD IN SURFACE SAMPLES
+1.0 ppm
(> .03 OPT)
.1-.99 ppm
(.003-.03 OPT)
HYDROTHERMALLY ALTERED AREAS
Tqtp STOCKS
EL REFUGIO
ROBIN
RED CLOUD
PISSURE
SILVER QUEEN
Dome Mountain
Lost Gulch
Bear Den Mountain
Butcher Gulch
Galena Gulch
Mine
Mines
Beat Butte Creek
BROHM MINING CORPORATION
GILT EDGE PROJECT
LAWRENCE COUNTY, SOUTH DAKOTA
MAP 2
KNOWN GOLD-BEARING AREAS
Drawn by
Date: August 21, 1987
Revised: March, 21, 1988 - FEB. 16, 1990
MARCH, 1991