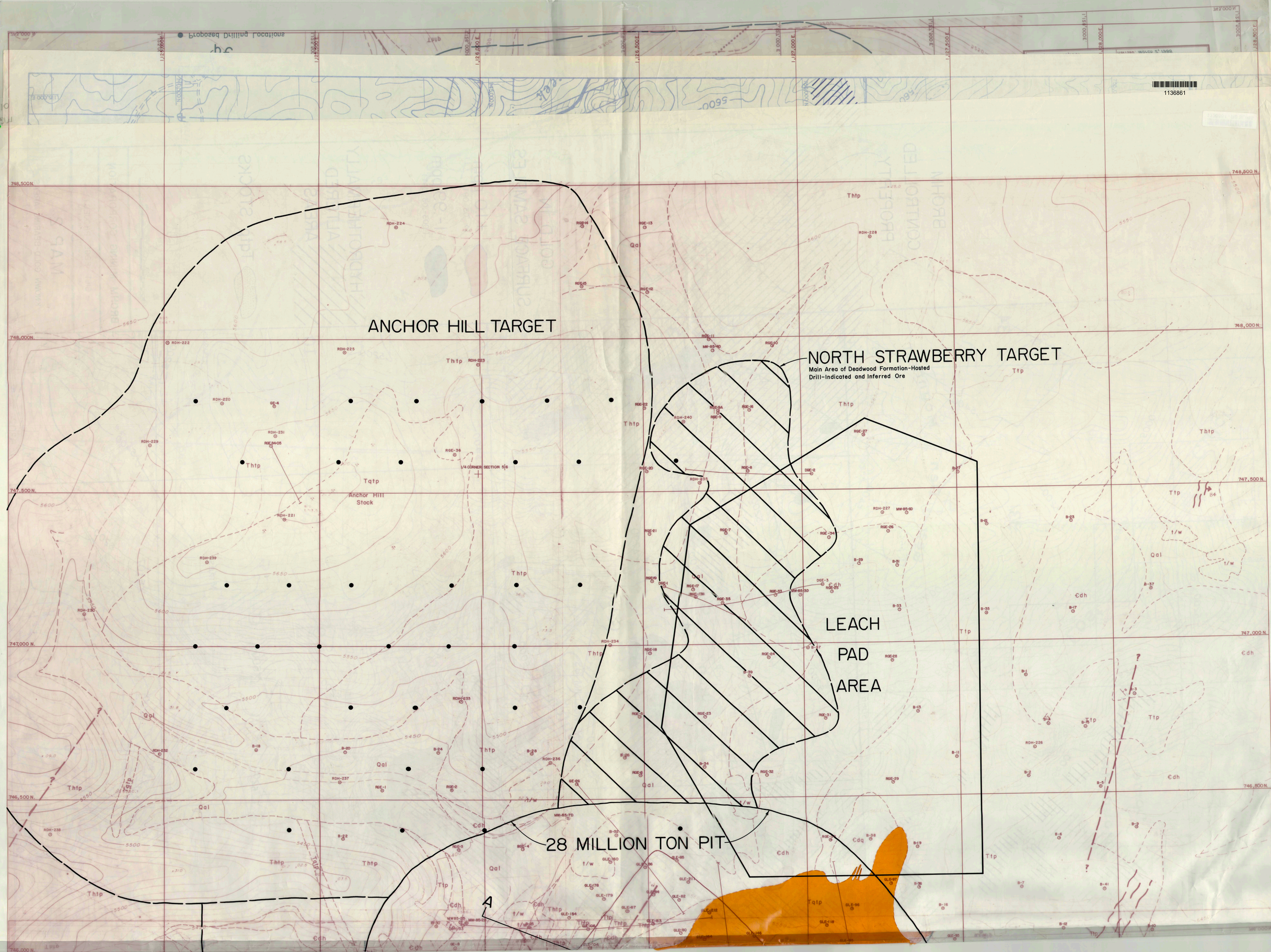

ANCHOR HILL TARGET
NORTH STRAWBERRY TARGET
Main Area of Deadwood Formation-Hosted
Drill-Indicated and Inferred Ore
LEACH
PAD
AREA
28 MILLION TON PIT
Anchor Hill
Stock
1/4 CORNER SECTION 5/6
Thtp
Tqtp
Qal
Ttp
Ꞓdh
Ꞓdq
t/w
A

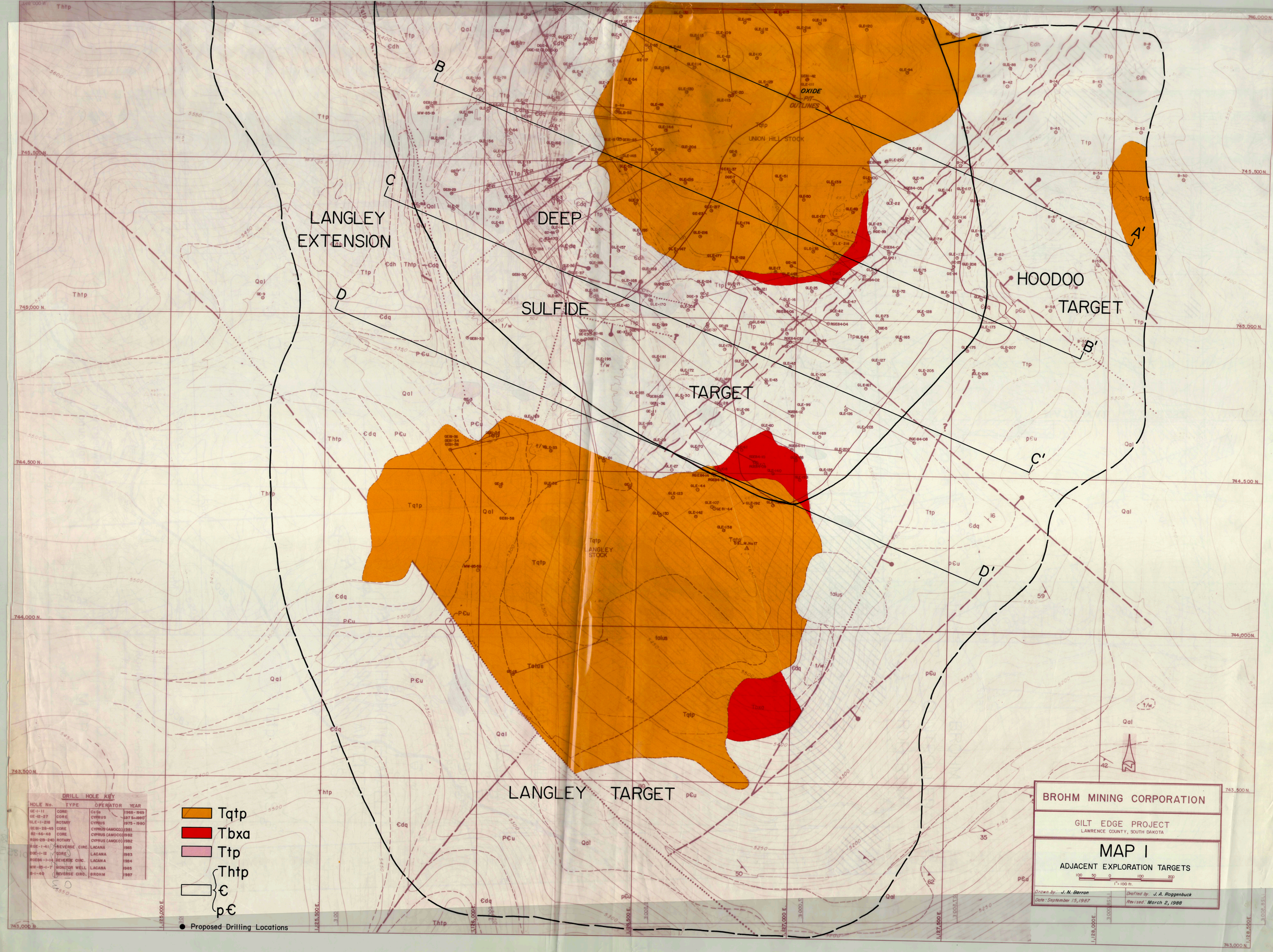
LANGLEY EXTENSION
DEEP
SULFIDE
TARGET
HOODOO
TARGET
LANGLEY TARGET
OXIDE PIT OUTLINES
UNION HILL STOCK
LANGLEY STOCK
A
A'
B
B'
C
C'
D
D'
Tqtp
Tbxa
Ttp
Thtp
Є
pЄ
Proposed Drilling Locations
DRILL HOLE KEY
HOLE No. | TYPE | OPERATOR | YEAR
GE-1-11 | CORE | Co Co | 1968-1969
GE-12-27 | CORE | CYPRUS | 1975-1980
GLE-1-218 | ROTARY | CYPRUS | 1975-1980
GEBI-28-45 | CORE | CYPRUS (AMOCO) | 1981
B2-46-48 | CORE | CYPRUS (AMOCO) | 1982
RGH-29-240 | ROTARY | CYPRUS (AMOCO) | 1982
RGE-1-41 | REVERSE CIRC. | LACANA | 1983
DGE-1-12 | CORE | LACANA | 1983
RGE84-1-14 | REVERSE CIRC. | LACANA | 1984
MW-85-1-7 | MONITOR WELL | LACANA | 1985
B-1-40 | REVERSE CIRC. | BROHM | 1987
BROHM MINING CORPORATION
GILT EDGE PROJECT
LAWRENCE COUNTY, SOUTH DAKOTA
MAP I
ADJACENT EXPLORATION TARGETS
1" = 100 ft.
Drawn by: J. N. Barron
Drafted by: J. A. Roggenbuck
Date: September 15, 1987
Revised: March 2, 1988

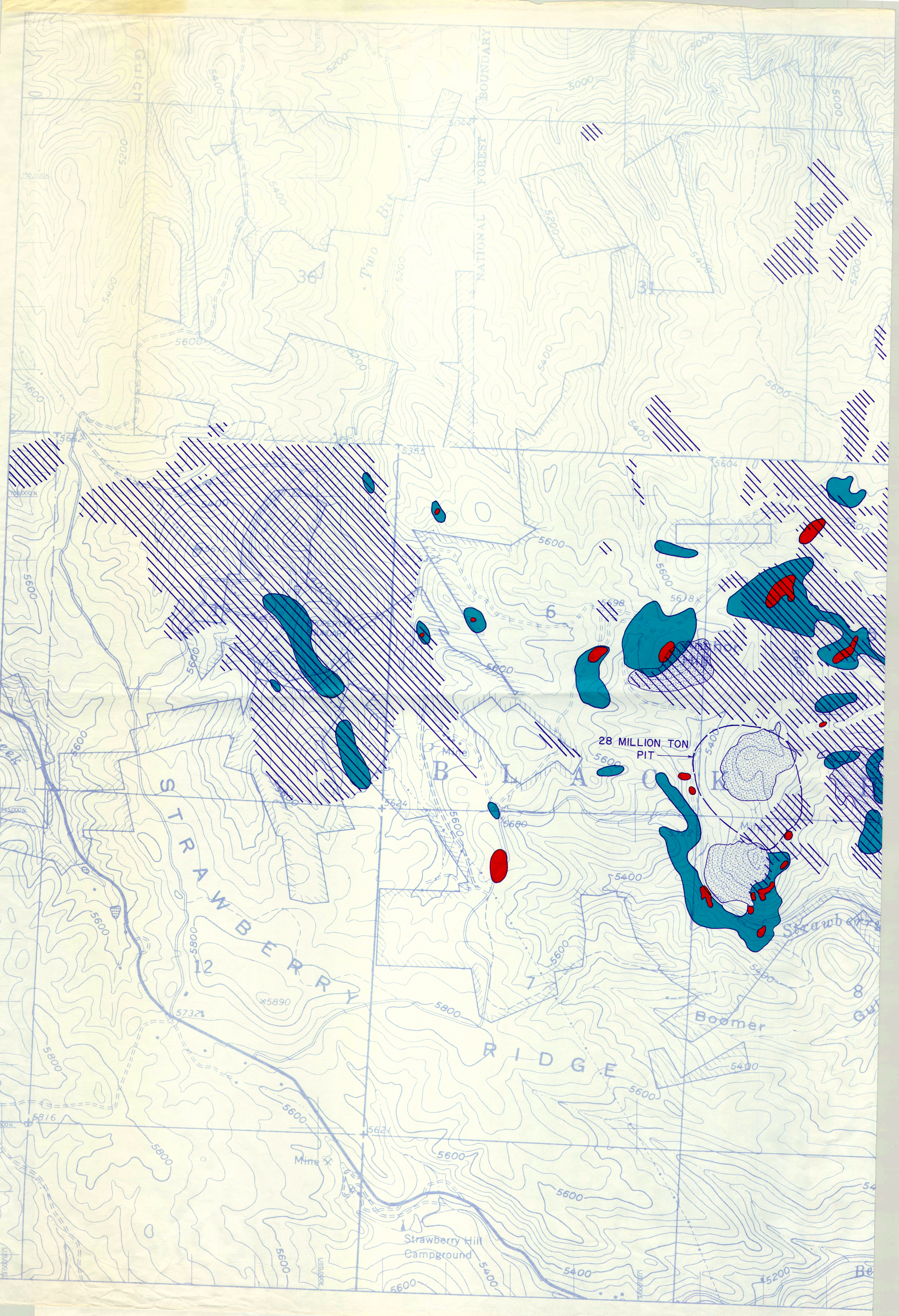
28 MILLION TON PIT
STRAWBERRY
RIDGE
BLACK
Two Bit
Gulch
NATIONAL FOREST BOUNDARY
PROPERTY BOUNDARY
Mine
Boomer
Strawberry Hill Campground
Strawberry
36
31
6
12
7
8