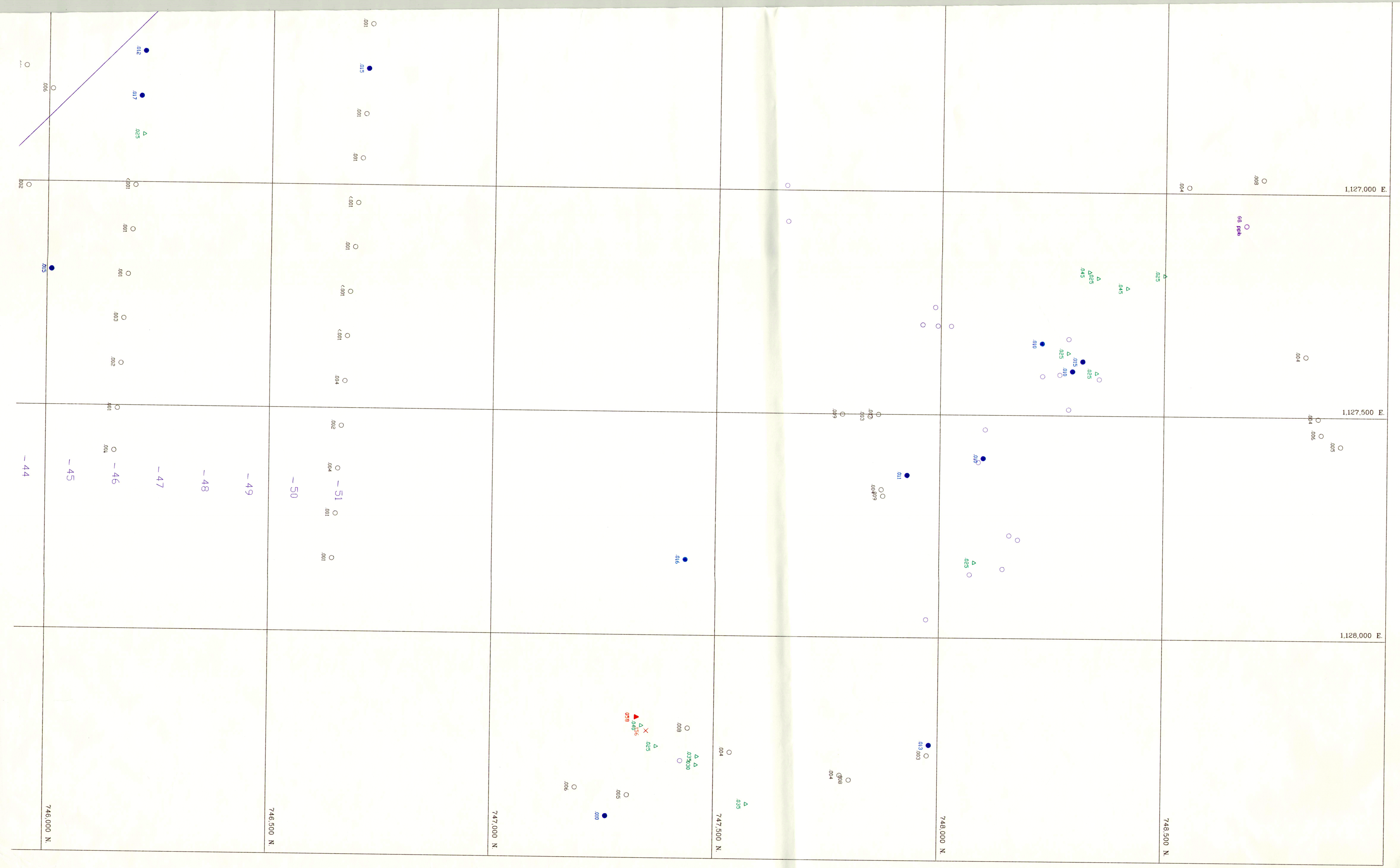
1,127,000 E.
1,127,500 E.
1,128,000 E.
748,500 N.
748,000 N.
747,500 N.
747,000 N.
746,500 N.
746,000 N.
- 44
- 45
- 46
- 47
- 48
- 49
- 50
- 51

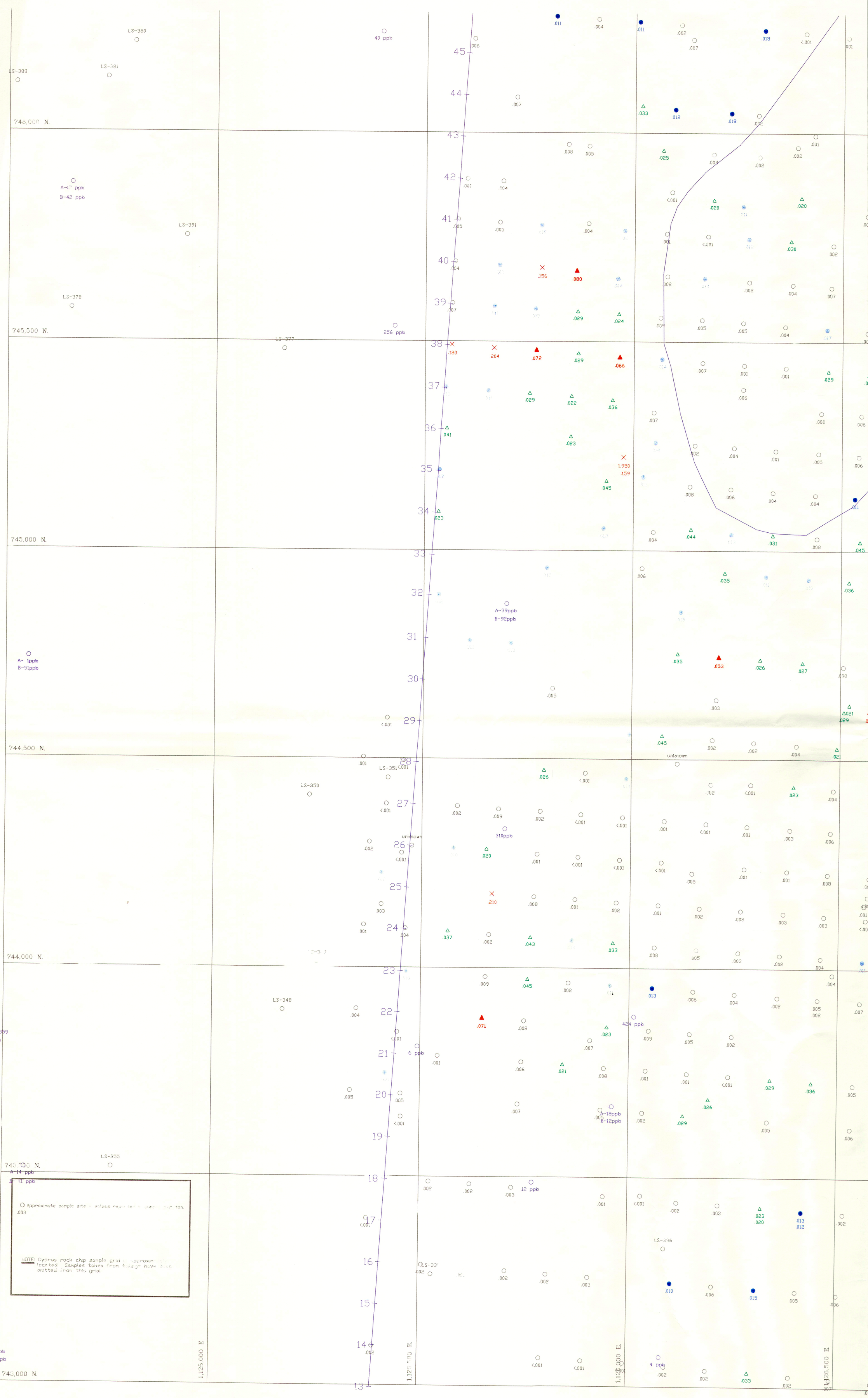
746,000 N.
745,500 N.
745,000 N.
744,500 N.
744,000 N.
743,500 N.
743,000 N.
1,125,000 E.
1,125,500 E.
1,126,000 E.
1,126,500 E.
LS-388
LS-380
LS-381
40 ppb
A-17 ppb
B-42 ppb
LS-391
LS-378
256 ppb
LS-377
A-39ppb
B-92ppb
A- 1ppb
B-51ppb
LS-351
LS-350
310ppb
unknown
LS-348
LS-359
6 ppb
424 ppb
A-18ppb
B-12ppb
LS-355
A-14 ppb
B- <1 ppb
12 ppb
LS-336
4 ppb
A-18 ppb
B- <1 ppb
Approximate sample site - values represented in parts per billion.
NOTE: Cyprus rock chip sample grid approximately located. Samples taken from tailings have been omitted from this grid.


746,000 N.
745,500 N.
745,000 N.
744,500 N.
744,000 N.
743,500 N.
743,000 N.
1,127,000 E.
1,127,500 E.
1,128,000 E.
- 47
- 46
- 45
- 44
- 43
- 42
- 41
- 40
- 39
- 38
- 37
- 36
- 35
- 34
- 33
- 32
- 31
- 30
- 29
- 28
- 27
- 26
- 25
- 24
- 23
- 22
- 21
- 20
- 19
- 18
- 17
- 16
- 15
71 ppb
7520 ppb
113 ppb
LS-339
A-73 ppb
B-42 ppb
LS-342
51 ppb
24 ppb
A- 5 ppb
B- 3 ppb
C-< 1 ppb
D-< 1 ppb
E- 13 ppb
F- 2 ppb
55 ppb
A-27 ppb
B-10 ppb
41 ppb
17 ppb
37 ppb
A- 56 ppb
A- < 1 ppb
B- 11 ppb
C- 25 ppb
D- 21 ppb
E- 29 ppb
LS-407
LS-405
9 ppb
5 ppb
7 ppb
12 ppb
2 ppb
26 ppb
1 ppb
3 ppb
12 ppb
< 1 ppb
6 ppb
6 ppb
BROHM MINING CORPORATION
GILT EDGE PROJECT
Lawrence County, South Dakota
Rock Chip Sample Geochemistry-Au
100 50 0 100 200
Drawn by: C. H. Griffith
Autocad by: Dwain Nell
Draft Date: September 21, 1987
Autocad date: January 4, 1991
Revised:
Revised: