SDMS DOCID# 1118340

FILE COPY

Prepared for:

McKesson Corporation
One Post Street
San Francisco, California 94104

THIRD QUARTER 2004 GROUNDWATER MONITORING REPORT

Former McKesson Facility

9005 Sorensen Avenue
Santa Fe Springs, California

Prepared by:

GeoSyntec Consultants, Inc.
475 14th Street, Suite 450
Oakland, California 94612
(510) 836-3034

Project Number: HA0620
15 November 2004

APPENDIX B

HISTORICAL GROUNDWATER ELEVATION DATA

Historical Groundwater Elevations
Former McKesson Facility
Santa Fe Springs, California

Well ID	Date	Water Level Depth (ft btoc)[1]	Measuring Point Elevation (ft MSL)[2]	Water Level Elevation (ft MSL)[2]
EW-1	10/10/95	33.69	152.54	118.85
EW-1	11/20/95	35.81	152.54	116.73
EW-1	01/30/96	35.55	152.54	116.99
EW-1	02/22/96	34.96	152.54	117.58
EW-1	03/13/96	34.16	152.54	118.38
EW-1	04/17/96	33.24	152.54	119.30
EW-1	05/10/96	32.99	152.54	119.55
EW-1	09/30/96	35.55	152.54	116.99
EW-1	11/15/96	36.28	152.54	116.26
EW-1	02/14/97	33.58	152.54	118.96
EW-1	05/19/97	32.88	152.54	119.66
EW-1	08/15/97	33.17	152.54	119.37
EW-1	05/21/99	39.00	152.54	113.54
EW-1	04/26/00	43.75	152.54	108.79
EW-1	07/31/00	42.00	152.54	110.54
EW-1	08/21/00	42.50	152.54	110.04
EW-1	09/17/00	42.33	152.54	110.21
EW-1	10/12/00	43.67	152.54	108.87
EW-1	10/21/00	42.67	152.54	109.87
EW-1	10/23/01	45.75	152.54	106.79
EW-1	01/26/02	44.75	152.54	107.79
EW-1	02/11/02	42.85	152.54	109.69
EW-1	02/22/02	43.25	152.54	109.29
EW-1	05/30/02	46.00	152.54	106.54
EW-1	06/03/02	44.41	152.54	108.13
EW-1	06/28/02	46.25	152.54	106.29
EW-1	07/22/02	48.00	152.54	104.54
EW-1	08/31/02	48.58	152.54	103.96
EW-1	09/26/02	47.89	152.54	104.65
EW-1	10/19/02	49.50	152.54	103.04
EW-1	11/30/02	50.30	152.54	102.24
EW-1	12/02/02	47.75	152.54	104.79
EW-1	01/29/03	48.75	152.54	103.79
EW-1	02/21/03	49.60	152.54	102.94
EW-1	03/03/03	47.67	152.54	104.87
EW-1	03/12/03	47.47	152.54	105.07
EW-1	05/30/03	45.25	152.54	107.29
EW-1	06/09/03	45.45	152.54	107.09
EW-1	08/20/03	47.50	152.54	105.04
EW-1	09/16/03	50.51	152.54	102.03
EW-1	09/26/03	51.67	152.54	100.87
EW-1	10/30/03	52.17	152.54	100.37
EW-1	12/09/03	54.15	152.54	98.39
EW-1	01/30/04	55.67	152.54	96.87
EW-1	03/16/04	55.27	152.54	97.27
EW-1	06/15/04	56.15	152.54	96.39
EW-1	06/28/04	55.75	152.54	96.79
EW-1	09/13/04	58.63	152.54	93.91
MW-01	08/27/90	47.93	150.69	102.76
MW-01	09/21/90	48.17	150.69	102.52
MW-01	10/01/90	48.12	150.69	102.57

Historical Groundwater Elevations
Former McKesson Facility
Santa Fe Springs, California

Well ID	Date	Water Level Depth (ft btoc)[1]	Measuring Point Elevation (ft MSL)[2]	Water Level Elevation (ft MSL)[2]
MW-01	10/23/90	48.08	150.69	102.61
MW-01	11/16/90	48.04	150.69	102.65
MW-01	01/22/91	48.06	150.69	102.63
MW-01	01/30/91	48.05	150.69	102.64
MW-01	02/11/91	48.02	150.69	102.67
MW-01	04/11/91	46.92	150.69	103.77
MW-01	02/01/94	32.35	150.69	118.34
MW-01	02/07/95	34.15	150.69	116.54
MW-01	04/13/95	31.11	150.69	119.58
MW-01	05/03/95	30.45	150.69	120.24
MW-01	06/16/95	29.57	150.69	121.12
MW-01	06/27/95	29.46	150.69	121.23
MW-01	08/02/95	29.53	150.69	121.16
MW-01	09/06/95	30.12	150.69	120.57
MW-01	10/10/95	31.32	150.69	119.37
MW-01	11/20/95	33.30	150.69	117.39
MW-01	01/30/96	33.22	150.69	117.47
MW-01	02/22/96	32.70	150.69	117.99
MW-01	03/13/96	31.86	150.69	118.83
MW-01	04/17/96	30.99	150.69	119.70
MW-01	05/10/96	30.74	150.69	119.95
MW-01	09/30/96	33.10	150.69	117.59
MW-01	11/15/96	33.82	150.69	116.87
MW-01	02/14/97	31.25	150.69	119.44
MW-01	05/19/97	30.40	150.69	120.29
MW-01	08/15/97	30.87	150.69	119.82
MW-01	05/11/98	29.85	150.69	120.84
MW-01	01/11/99	33.42	150.69	117.27
MW-01	02/01/99	33.20	150.69	117.49
MW-01	05/21/99	34.42	150.69	116.27
MW-01	04/26/00	40.00	150.69	110.69
MW-01	09/17/00	38.58	150.69	112.11
MW-01	10/12/00	39.42	150.69	111.27
MW-01	10/23/01	39.82	150.69	110.87
MW-01	02/11/02	39.06	150.69	111.63
MW-01	06/03/02	40.32	150.69	110.37
MW-01	09/26/02	44.10	150.69	106.59
MW-01	12/02/02	45.20	150.69	105.49
MW-01	03/10/03	43.11	150.69	107.58
MW-01	06/09/03	41.72	150.69	108.97
MW-01	09/16/03	45.15	150.69	105.54
MW-01	12/09/03	48.12	150.69	102.57
MW-01	03/16/04	49.14	150.69	101.55
MW-01	06/15/04	49.85	150.69	100.84
MW-01	09/13/04	52.32	150.69	98.37
MW-02	08/27/90	44.92	149.44	104.52
MW-02	09/21/90	45.15	149.44	104.29
MW-02	10/01/90	45.01	149.44	104.43
MW-02	10/23/90	45.02	149.44	104.42
MW-02	11/16/90	44.99	149.44	104.45
MW-02	01/22/91	44.95	149.44	104.49

Historical Groundwater Elevations
Former McKesson Facility
Santa Fe Springs, California

Well ID	Date	Water Level Depth (ft btoc)[1]	Measuring Point Elevation (ft MSL)[2]	Water Level Elevation (ft MSL)[2]
MW-02	01/30/91	44.99	149.44	104.45
MW-02	02/11/91	44.96	149.44	104.48
MW-02	04/11/91	43.73	149.44	105.71
MW-02	02/01/94	29.53	149.44	119.91
MW-02	02/07/95	31.18	149.44	118.26
MW-02	04/13/95	28.24	149.44	121.20
MW-02	05/03/95	27.63	149.44	121.81
MW-02	06/16/95	26.82	149.44	122.62
MW-02	06/27/95	26.68	149.44	122.76
MW-02	08/02/95	26.75	149.44	122.69
MW-02	09/06/95	27.31	149.44	122.13
MW-02	10/10/95	28.47	149.44	120.97
MW-02	11/20/95	30.38	149.44	119.06
MW-02	01/30/96	30.22	149.44	119.22
MW-02	02/22/96	29.78	149.44	119.66
MW-02	03/13/96	28.91	149.44	120.53
MW-02	04/17/96	28.08	149.44	121.36
MW-02	05/10/96	27.85	149.44	121.59
MW-02	09/30/96	30.19	149.44	119.25
MW-02	11/15/96	30.84	149.44	118.60
MW-02	02/14/97	28.29	149.44	121.15
MW-02	05/19/97	27.58	149.44	121.86
MW-02	08/15/97	28.09	149.44	121.35
MW-02	05/11/98	26.86	149.44	122.58
MW-02	01/11/99	30.17	149.44	119.27
MW-02	02/01/99	30.04	149.44	119.40
MW-02	05/21/99	30.58	149.44	118.86
MW-02	04/26/00	36.33	149.44	113.11
MW-02	05/31/00	35.00	149.44	114.44
MW-02	07/31/00	33.67	149.44	115.77
MW-02	08/21/00	34.50	149.44	114.94
MW-02	08/30/00	35.33	149.44	114.11
MW-02	09/17/00	35.25	149.44	114.19
MW-02	10/12/00	35.58	149.44	113.86
MW-02	10/23/01	36.51	149.44	112.93
MW-02	01/26/02	36.33	149.44	113.11
MW-02	02/11/02	35.67	149.44	113.77
MW-02	02/22/02	36.00	149.44	113.44
MW-02	05/30/02	37.50	149.44	111.94
MW-02	06/03/02	36.94	149.44	112.50
MW-02	06/28/02	37.75	149.44	111.69
MW-02	07/22/02	37.75	149.44	111.69
MW-02	08/31/02	40.25	149.44	109.19
MW-02	09/26/02	40.68	149.44	108.76
MW-02	10/19/02	41.08	149.44	108.36
MW-02	11/30/02	42.33	149.44	107.11
MW-02	12/02/02	41.75	149.44	107.69
MW-02	01/29/03	40.75	149.44	108.69
MW-02	02/21/03	40.67	149.44	108.77
MW-02	03/03/03	39.33	149.44	110.11
MW-02	03/10/03	38.60	149.44	110.84
MW-02	05/30/03	37.67	149.44	111.77

Historical Groundwater Elevations
Former McKesson Facility
Santa Fe Springs, California

Well ID	Date	Water Level Depth (ft btoc)[1]	Measuring Point Elevation (ft MSL)[2]	Water Level Elevation (ft MSL)[2]
MW-02	06/09/03	37.75	149.44	111.69
MW-02	08/20/03	39.50	149.44	109.94
MW-02	09/16/03	41.84	149.44	107.60
MW-02	09/26/03	42.67	149.44	106.77
MW-02	10/30/03	44.25	149.44	105.19
MW-02	12/09/03	44.76	149.44	104.68
MW-02	02/27/04	46.25	149.44	103.19
MW-02	03/16/04	45.69	149.44	103.75
MW-02	06/15/04	46.46	149.44	102.98
MW-02	06/28/04	47.17	149.44	102.27
MW-02	07/31/04	48.00	149.44	101.44
MW-02	09/13/04	48.89	149.44	100.55
MW-03	08/27/90	48.66	151.18	102.52
MW-03	09/21/90	48.92	151.18	102.26
MW-03	10/01/90	48.82	151.18	102.36
MW-03	10/23/90	48.76	151.18	102.42
MW-03	11/16/90	48.70	151.18	102.48
MW-03	01/22/91	48.69	151.18	102.49
MW-03	01/30/91	48.71	151.18	102.47
MW-03	02/11/91	48.67	151.18	102.51
MW-03	04/11/91	47.35	151.18	103.83
MW-03	02/01/94	32.83	151.18	118.35
MW-03	02/07/95	34.70	151.18	116.48
MW-03	04/13/95	31.38	151.18	119.80
MW-03	05/03/95	30.65	151.18	120.53
MW-03	06/16/95	29.91	151.18	121.27
MW-03	06/27/95	29.79	151.18	121.39
MW-03	08/02/95	29.93	151.18	121.25
MW-03	09/06/95	30.63	151.18	120.55
MW-03	10/10/95	32.07	151.18	119.11
MW-03	11/20/95	34.29	151.18	116.89
MW-03	01/30/96	33.93	151.18	117.25
MW-03	02/22/96	33.14	151.18	118.04
MW-03	03/13/96	32.38	151.18	118.80
MW-03	04/17/96	31.44	151.18	119.74
MW-03	05/10/96	31.23	151.18	119.95
MW-03	09/30/96	33.98	151.18	117.20
MW-03	11/15/96	34.68	151.18	116.50
MW-03	02/14/97	31.74	151.18	119.44
MW-03	05/19/97	30.93	151.18	120.25
MW-03	08/15/97	31.48	151.18	119.70
MW-03	05/11/98	30.34	151.18	120.84
MW-03	01/11/99	34.42	151.18	116.76
MW-03	02/01/99	34.23	151.18	116.95
MW-03	05/21/99	35.25	151.18	115.93
MW-03	04/26/00	40.42	151.18	110.76
MW-03	09/17/00	39.42	151.18	111.76
MW-03	10/12/00	40.42	151.18	110.76
MW-03	10/23/01	40.82	151.18	110.36
MW-03	02/11/02	39.61	151.18	111.57
MW-03	06/03/02	41.25	151.18	109.93

Historical Groundwater Elevations
Former McKesson Facility
Santa Fe Springs, California

Well ID	Date	Water Level Depth (ft btoc)[1]	Measuring Point Elevation (ft MSL)[2]	Water Level Elevation (ft MSL)[3]
MW-03	09/26/02	45.30	151.18	105.88
MW-03	12/02/02	46.21	151.18	104.97
MW-03	03/10/03	43.63	151.18	107.55
MW-03	06/09/03	41.71	151.18	109.47
MW-03	09/16/03	46.34	151.18	104.84
MW-03	12/09/03	49.34	151.18	101.84
MW-03	03/16/04	50.19	151.18	100.99
MW-03	06/15/04	51.00	151.18	100.18
MW-03	09/13/04	53.64	151.18	97.54
MW-04	01/30/96	33.70	150.80	117.10
MW-04	02/22/96	33.13	150.80	117.67
MW-04	03/13/96	32.28	150.80	118.52
MW-04	04/17/96	31.38	150.80	119.42
MW-04	05/10/96	31.15	150.80	119.65
MW-04	09/30/96	33.66	150.80	117.14
MW-04	11/15/96	34.38	150.80	116.42
MW-04	02/14/97	31.74	150.80	119.06
MW-04	05/19/97	30.83	150.80	119.97
MW-04	08/15/97	31.31	150.80	119.49
MW-04	05/11/98	30.30	150.80	120.50
MW-04	01/11/99	34.25	150.80	116.55
MW-04	05/21/99	35.16	150.80	115.64
MW-04	04/26/00	41.67	150.80	109.13
MW-04	05/31/00	39.58	150.80	111.22
MW-04	07/31/00	38.33	150.80	112.47
MW-04	08/21/00	38.83	150.80	111.97
MW-04	08/30/00	39.25	150.80	111.55
MW-04	09/17/00	39.17	150.80	111.63
MW-04	10/23/01	40.47	150.80	110.33
MW-04	01/26/02	41.00	150.80	109.80
MW-04	02/11/02	39.75	150.80	111.05
MW-04	02/22/02	40.50	150.80	110.30
MW-04	05/30/02	41.75	150.80	109.05
MW-04	06/03/02	41.25	150.80	109.55
MW-04	06/28/02	42.33	150.80	108.47
MW-04	07/22/02	44.00	150.80	106.80
MW-04	08/31/02	44.58	150.80	106.22
MW-04	09/26/02	45.08	150.80	105.72
MW-04	10/19/02	46.00	150.80	104.80
MW-04	11/30/02	46.67	150.80	104.13
MW-04	12/02/02	45.89	150.80	104.91
MW-04	01/29/03	45.17	150.80	105.63
MW-04	02/21/03	45.42	150.80	105.38
MW-04	03/03/03	44.33	150.80	106.47
MW-04	03/10/03	43.78	150.80	107.02
MW-04	05/30/03	42.00	150.80	108.80
MW-04	06/09/03	41.73	150.80	109.07
MW-04	08/20/03	43.25	150.80	107.55
MW-04	09/16/03	46.11	150.80	104.69
MW-04	09/26/03	46.92	150.80	103.88
MW-04	10/30/03	48.50	150.80	102.30

Historical Groundwater Elevations
Former McKesson Facility
Santa Fe Springs, California

Well ID	Date	Water Level Depth (ft btoc)[1]	Measuring Point Elevation (ft MSL)[2]	Water Level Elevation (ft MSL)[2]
MW-04	12/09/03	49.26	150.80	101.54
MW-04	01/30/04	50.75	150.80	100.05
MW-04	02/27/04	51.00	150.80	99.80
MW-04	03/16/04	50.25	150.80	100.55
MW-04	06/15/04	50.95	150.80	99.85
MW-04	06/28/04	51.75	150.80	99.05
MW-04	07/31/04	52.33	150.80	98.47
MW-04	09/13/04	53.30	150.80	97.50
MW-05	10/23/01	42.47	152.51	110.04
MW-05	02/11/02	41.66	152.51	110.85
MW-05	06/03/02	43.10	152.51	109.41
MW-05	09/26/02	46.98	152.51	105.53
MW-05	12/02/02	47.90	152.51	104.61
MW-05	03/10/03	45.72	152.51	106.79
MW-05	06/09/03	43.65	152.51	108.86
MW-05	09/16/03	47.94	152.51	104.57
MW-05	12/09/03	51.06	152.51	101.45
MW-05	03/16/04	52.10	152.51	100.41
MW-05	06/15/04	52.76	152.51	99.75
MW-05	09/13/04	55.31	152.51	97.20
MW-06	02/28/03	41.92	149.91	107.99
MW-06	03/10/03	41.64	149.91	108.27
MW-06	06/09/03	39.69	149.91	110.22
MW-06	09/16/03	43.92	149.91	105.99
MW-06	12/09/03	46.82	149.91	103.09
MW-06	03/16/04	47.73	149.91	102.18
MW-06	06/15/04	48.51	149.91	101.40
MW-06	09/13/04	50.95	149.91	98.96
MW-07	02/28/03	41.95	150.16	108.21
MW-07	03/10/03	41.68	150.16	108.48
MW-07	06/09/03	39.77	150.16	110.39
MW-07	09/16/03	43.85	150.16	106.31
MW-07	12/09/03	47.14	150.16	103.02
MW-07	03/16/04	NM	150.16	NM
MW-07	06/15/04	47.60	150.16	102.56
MW-07	09/13/04	50.15	150.16	100.01
MW-08s	12/09/03	DRY	149.97	DRY
MW-08s	03/16/04	34.19	149.97	115.78
MW-08s	06/15/04	34.30	149.97	115.67
MW-08s	09/13/04	34.32	149.97	115.65
MW-09s	12/09/03	DRY	149.13	DRY
MW-09s	03/16/04	35.31	149.13	113.82
MW-09s	06/15/04	DRY	149.13	DRY
MW-09s	09/13/04	DRY	149.13	DRY
MW-10s	12/09/03	DRY	150.43	DRY
MW-10s	03/16/04	34.52	150.43	115.91

Historical Groundwater Elevations
Former McKesson Facility
Santa Fe Springs, California

Well ID	Date	Water Level Depth (ft btoc)[1]	Measuring Point Elevation (ft MSL)[2]	Water Level Elevation (ft MSL)[2]
MW-10s	06/15/04	38.03	150.43	below screen
MW-10s	09/13/04	DRY	150.43	DRY
MW-11s	12/09/03	DRY	149.30	DRY
MW-11s	03/16/04	31.24	149.30	118.06
MW-11s	06/15/04	34.27	149.30	115.03
MW-11s	09/13/04	36.53	149.30	below screen
MW-12s	12/09/03	DRY	150.57	DRY
MW-12s	03/16/04	33.90	150.57	116.67
MW-12s	06/15/04	35.85	150.57	below screen
MW-12s	09/13/04	DRY	150.57	DRY
SB-04	08/27/90	44.78	148.81	104.03
SB-04	09/21/90	45.02	148.81	103.79
SB-04	10/01/90	44.88	148.81	103.93
SB-04	10/23/90	44.88	148.81	103.93
SB-04	11/16/90	44.84	148.81	103.97
SB-04	01/22/91	44.78	148.81	104.03
SB-04	01/30/91	44.83	148.81	103.98
SB-04	02/11/91	44.81	148.81	104.00
SB-04	04/11/91	43.51	148.81	105.30
SB-04	02/01/94	29.28	148.81	119.53
SB-04	02/07/95	30.89	148.81	117.92
SB-04	04/13/95	27.88	148.81	120.93
SB-04	05/03/95	27.22	148.81	121.59
SB-04	06/27/95	26.37	148.81	122.44
SB-04	08/02/95	26.42	148.81	122.39
SB-04	09/06/95	27.04	148.81	121.77
SB-04	10/10/95	28.32	148.81	120.49
SB-04	11/20/95	30.31	148.81	118.50
SB-04	01/30/96	30.09	148.81	118.72
SB-04	05/10/96	27.54	148.81	121.27
SB-04	11/15/96	30.75	148.81	118.06
SB-04	02/14/97	27.99	148.81	120.82
SB-04	05/19/97	27.31	148.81	121.50
SB-04	08/15/97	27.84	148.81	120.97
SB-04	05/11/98	26.65	148.81	122.16
SB-04	01/11/99	31.00	148.81	117.81
SB-04	02/01/99	30.11	148.81	118.70
SB-04	05/21/99	31.58	148.81	117.23
SB-04	04/26/00	37.17	148.81	111.64
SB-04	09/17/00	35.92	148.81	112.89
SB-04	10/12/00	36.50	148.81	112.31
SB-04	10/23/01	36.55	148.81	112.26
SB-04	02/11/02	35.57	148.81	113.24
SB-04	06/03/02	36.98	148.81	111.83
SB-04	09/26/02	40.82	148.81	107.99
SB-04	12/02/02	41.85	148.81	106.96
SB-04	03/10/03	39.55	148.81	109.26
SB-04	06/09/03	37.69	148.81	111.12
SB-04	09/16/03	41.95	148.81	106.86

Historical Groundwater Elevations
Former McKesson Facility
Santa Fe Springs, California

Well ID	Date	Water Level Depth (ft btoc)[1]	Measuring Point Elevation (ft MSL)[2]	Water Level Elevation (ft MSL)[2]
SB-04	12/09/03	44.90	148.81	103.91
SB-04	03/16/04	45.75	148.81	103.06
SB-04	06/15/04	46.60	148.81	102.21
SB-04	09/13/04	49.05	148.81	99.76
SB-07	08/27/90	47.12	149.90	102.78
SB-07	09/21/90	47.37	149.90	102.53
SB-07	10/01/90	47.25	149.90	102.65
SB-07	10/23/90	47.20	149.90	102.70
SB-07	11/16/90	47.14	149.90	102.76
SB-07	01/22/91	47.11	149.90	102.79
SB-07	01/30/91	47.15	149.90	102.75
SB-07	02/11/91	47.12	149.90	102.78
SB-07	04/11/91	45.77	149.90	104.13
SB-07	02/01/94	31.33	149.90	118.57
SB-07	02/07/95	33.15	149.90	116.75
SB-07	04/13/95	29.90	149.90	120.00
SB-07	05/03/95	29.17	149.90	120.73
SB-07	06/16/95	28.45	149.90	121.45
SB-07	06/27/95	28.31	149.90	121.59
SB-07	08/02/95	28.46	149.90	121.44
SB-07	09/06/95	29.16	149.90	120.74
SB-07	10/10/95	30.57	149.90	119.33
SB-07	11/20/95	32.77	149.90	117.13
SB-07	01/30/96	32.40	149.90	117.50
SB-07	02/22/96	31.66	149.90	118.24
SB-07	03/13/96	30.89	149.90	119.01
SB-07	04/17/96	29.92	149.90	119.98
SB-07	05/10/96	29.72	149.90	120.18
SB-07	09/30/96	32.46	149.90	117.44
SB-07	11/15/96	33.13	149.90	116.77
SB-07	02/14/97	30.21	149.90	119.69
SB-07	05/19/97	29.44	149.90	120.46
SB-07	08/15/97	29.99	149.90	119.91
SB-07	05/11/98	28.81	149.90	121.09
SB-07	02/01/99	32.63	149.90	117.27
SB-07	05/21/99	33.25	149.90	116.65
SB-07	04/26/00	38.25	149.90	111.65
SB-07	09/17/00	37.50	149.90	112.40
SB-07	10/12/00	38.33	149.90	111.57
SB-07	10/23/01	39.22	149.90	110.68
SB-07	02/11/02	38.02	149.90	111.88
SB-07	06/03/02	39.67	149.90	110.23
SB-07	09/26/02	43.70	149.90	106.20
SB-07	12/02/02	44.60	149.90	105.30
SB-07	03/10/03	42.05	149.90	107.85
SB-07	06/09/03	40.15	149.90	109.75
SB-07	09/16/03	44.75	149.90	105.15
SB-07	12/09/03	47.75	149.90	102.15
SB-07	03/16/04	48.57	149.90	101.33
SB-07	06/15/04	49.40	149.90	100.50
SB-07	09/13/04	52.03	149.90	97.87

Historical Groundwater Elevations
Former McKesson Facility
Santa Fe Springs, California

Well ID	Date	Water Level Depth (ft btoc)[1]	Measuring Point Elevation (ft MSL)[2]	Water Level Elevation (ft MSL)[2]
SB-10	08/27/90	49.21	151.60	102.39
SB-10	09/21/90	49.46	151.60	102.14
SB-10	10/01/90	49.38	151.60	102.22
SB-10	10/23/90	49.33	151.60	102.27
SB-10	11/16/90	49.27	151.60	102.33
SB-10	01/22/91	49.30	151.60	102.30
SB-10	01/30/91	49.30	151.60	102.30
SB-10	02/11/91	49.26	151.60	102.34
SB-10	04/11/91	48.02	151.60	103.58
SB-10	02/01/94	33.43	151.60	118.17
SB-10	02/07/95	35.32	151.60	116.28
SB-10	04/13/95	32.05	151.60	119.55
SB-10	05/03/95	31.31	151.60	120.29
SB-10	06/16/95	30.53	151.60	121.07
SB-10	06/27/95	30.41	151.60	121.19
SB-10	08/02/95	30.54	151.60	121.06
SB-10	09/06/95	31.21	151.60	120.39
SB-10	10/10/95	32.61	151.60	118.99
SB-10	11/20/95	34.80	151.60	116.80
SB-10	01/30/96	34.52	151.60	117.08
SB-10	02/22/96	33.77	151.60	117.83
SB-10	03/13/96	32.99	151.60	118.61
SB-10	04/17/96	32.09	151.60	119.51
SB-10	05/10/96	31.84	151.60	119.76
SB-10	09/30/96	34.51	151.60	117.09
SB-10	11/15/96	35.23	151.60	116.37
SB-10	02/14/97	32.37	151.60	119.23
SB-10	05/19/97	31.53	151.60	120.07
SB-10	08/15/97	32.05	151.60	119.55
SB-10	05/11/98	30.96	151.60	120.64
SB-10	01/11/99	34.50	151.60	117.10
SB-10	02/01/99	34.67	151.60	116.93
SB-10	05/21/99	35.42	151.60	116.18
SB-10	04/26/00	41.00	151.60	110.60
SB-10	05/31/00	40.08	151.60	111.52
SB-10	07/31/00	38.75	151.60	112.85
SB-10	08/21/00	39.25	151.60	112.35
SB-10	08/30/00	39.42	151.60	112.18
SB-10	09/17/00	39.67	151.60	111.93
SB-10	10/12/00	40.50	151.60	111.10
SB-10	10/21/00	40.25	151.60	111.35
SB-10	10/23/01	41.37	151.60	110.23
SB-10	01/26/02	41.25	151.60	110.35
SB-10	02/11/02	40.33	151.60	111.27
SB-10	02/22/02	40.25	151.60	111.35
SB-10	05/30/02	42.33	151.60	109.27
SB-10	06/03/02	41.89	151.60	109.71
SB-10	06/28/02	43.08	151.60	108.52
SB-10	07/22/02	44.17	151.60	107.43
SB-10	08/31/02	45.58	151.60	106.02
SB-10	09/26/02	45.87	151.60	105.73

Historical Groundwater Elevations
Former McKesson Facility
Santa Fe Springs, California

Well ID	Date	Water Level Depth (ft btoc)[1]	Measuring Point Elevation (ft MSL)[2]	Water Level Elevation (ft MSL)[2]
SB-10	10/19/02	47.08	151.60	104.52
SB-10	11/30/02	47.42	151.60	104.18
SB-10	12/02/02	46.77	151.60	104.83
SB-10	01/29/03	45.75	151.60	105.85
SB-10	02/21/03	46.25	151.60	105.35
SB-10	03/03/03	45.67	151.60	105.93
SB-10	03/10/03	44.35	151.60	107.25
SB-10	05/30/03	42.50	151.60	109.10
SB-10	06/09/03	42.37	151.60	109.23
SB-10	08/20/03	44.50	151.60	107.10
SB-10	09/16/03	46.84	151.60	104.76
SB-10	09/26/03	47.42	151.60	104.18
SB-10	10/30/03	48.75	151.60	102.85
SB-10	12/09/03	49.90	151.60	101.70
SB-10	01/30/04	50.67	151.60	100.93
SB-10	02/27/04	51.25	151.60	100.35
SB-10	03/16/04	50.85	151.60	100.75
SB-10	06/15/04	51.57	151.60	100.03
SB-10	06/28/04	52.25	151.60	99.35
SB-10	07/31/04	53.17	151.60	98.43
SB-10	09/13/04	54.23	151.60	97.37
SB-13	08/27/90	46.45	150.11	103.66
SB-13	09/21/90	46.69	150.11	103.42
SB-13	10/01/90	46.61	150.11	103.50
SB-13	10/23/90	46.60	150.11	103.51
SB-13	11/16/90	46.55	150.11	103.56
SB-13	01/22/91	46.56	150.11	103.55
SB-13	01/30/91	46.56	150.11	103.55
SB-13	02/11/91	46.53	150.11	103.58
SB-13	04/11/91	45.39	150.11	104.72
SB-13	02/01/94	30.94	150.11	119.17
SB-13	02/07/95	32.63	150.11	117.48
SB-13	04/13/95	29.66	150.11	120.45
SB-13	05/03/95	29.00	150.11	121.11
SB-13	06/16/95	28.15	150.11	121.96
SB-13	06/27/95	28.10	150.11	122.01
SB-13	08/02/95	28.08	150.11	122.03
SB-13	09/06/95	28.67	150.11	121.44
SB-13	10/10/95	29.87	150.11	120.24
SB-13	11/20/95	31.82	150.11	118.29
SB-13	01/30/96	31.71	150.11	118.40
SB-13	02/22/96	31.14	150.11	118.97
SB-17	08/27/90	48.46	150.83	102.37
SB-17	09/21/90	48.72	150.83	102.11
SB-17	10/01/90	48.68	150.83	102.15
SB-17	10/23/90	48.61	150.83	102.22
SB-17	11/16/90	48.57	150.83	102.26
SB-17	01/22/91	48.62	150.83	102.21
SB-17	01/30/91	48.61	150.83	102.22
SB-17	02/11/91	48.57	150.83	102.26

Historical Groundwater Elevations
Former McKesson Facility
Santa Fe Springs, California

Well ID	Date	Water Level Depth (ft btoc)[1]	Measuring Point Elevation (ft MSL)[2]	Water Level Elevation (ft MSL)[2]
SB-17	04/11/91	47.42	150.83	103.41
SB-17	02/01/94	32.77	150.83	118.06
SB-17	02/07/95	34.65	150.83	116.18
SB-17	06/27/95	29.82	150.83	121.01
SB-17	03/13/96	32.35	150.83	118.48
SB-17	05/10/96	31.21	150.83	119.62
SB-17	09/30/96	33.73	150.83	117.10
SB-17	11/15/96	34.44	150.83	116.39
SB-17	02/14/97	31.74	150.83	119.09
SB-17	05/19/97	30.88	150.83	119.95
SB-17	08/15/97	31.36	150.83	119.47
SB-17	05/11/98	30.36	150.83	120.47
SB-17	01/11/99	34.25	150.83	116.58
SB-17	02/01/99	33.67	150.83	117.16
SB-17	05/21/99	35.16	150.83	115.67
SB-17	04/26/00	40.58	150.83	110.25
SB-17	05/31/00	39.07	150.83	111.76
SB-17	07/31/00	38.50	150.83	112.33
SB-17	08/21/00	39.00	150.83	111.83
SB-17	08/30/00	39.17	150.83	111.66
SB-17	09/17/00	39.33	150.83	111.50
SB-17	10/12/00	40.25	150.83	110.58
SB-17	10/23/01	40.56	150.83	110.27
SB-17	01/26/02	41.17	150.83	109.66
SB-17	02/11/02	39.80	150.83	111.03
SB-17	02/22/02	40.17	150.83	110.66
SB-17	05/30/02	42.00	150.83	108.83
SB-17	06/03/02	41.27	150.83	109.56
SB-17	06/28/02	42.25	150.83	108.58
SB-17	07/22/02	44.50	150.83	106.33
SB-17	08/31/02	44.67	150.83	106.16
SB-17	09/26/02	45.10	150.83	105.73
SB-17	10/19/02	46.17	150.83	104.66
SB-17	11/30/02	47.58	150.83	103.25
SB-17	12/02/02	45.97	150.83	104.86
SB-17	01/29/03	45.25	150.83	105.58
SB-17	02/21/03	45.50	150.83	105.33
SB-17	03/03/03	44.42	150.83	106.41
SB-17	03/10/03	43.86	150.83	106.97
SB-17	05/30/03	42.33	150.83	108.50
SB-17	06/09/03	41.80	150.83	109.03
SB-17	08/20/03	43.67	150.83	107.16
SB-17	09/16/03	46.12	150.83	104.71
SB-17	09/26/03	47.42	150.83	103.41
SB-17	10/30/03	48.25	150.83	102.58
SB-17	12/09/03	49.24	150.83	101.59
SB-17	03/16/04	50.29	150.83	100.54
SB-17	06/15/04	51.00	150.83	99.83
SB-17	06/28/04	52.08	150.83	98.75
SB-17	07/31/04	52.50	150.83	98.33
SB-17	09/13/04	53.50	150.83	97.33

Historical Groundwater Elevations
Former McKesson Facility
Santa Fe Springs, California

Well ID	Date	Water Level Depth (ft btoc)[1]	Measuring Point Elevation (ft MSL)[2]	Water Level Elevation (ft MSL)[2]
SB-17A	02/11/91	49.85	151.76	101.91
SB-17A	04/11/91	48.08	151.76	103.68
SB-17A	02/01/94	33.86	151.76	117.90
SB-17A	02/07/95	35.88	151.76	115.88
SB-17A	06/27/95	31.16	151.76	120.60
SB-17A	03/13/96	33.55	151.76	118.21
SB-17A	05/10/96	32.41	151.76	119.35
SB-17A	09/30/96	35.10	151.76	116.66
SB-17A	11/15/96	35.73	151.76	116.03
SB-17A	02/14/97	32.87	151.76	118.89
SB-17A	05/19/97	32.11	151.76	119.65
SB-17A	08/15/97	32.64	151.76	119.12
SB-17A	05/11/98	31.40	151.76	120.36
SB-17A	01/11/99	34.50	151.76	117.26
SB-17A	02/01/99	34.93	151.76	116.83
SB-17A	04/26/00	41.25	151.76	110.51
SB-17A	09/17/00	40.33	151.76	111.43
SB-17A	10/23/01	41.74	151.76	110.02
SB-17A	02/11/02	40.32	151.76	111.44
SB-17A	06/03/02	41.95	151.76	109.81
SB-17A	09/26/02	46.06	151.76	105.70
SB-17A	12/02/02	46.88	151.76	104.88
SB-17A	03/10/03	44.37	151.76	107.39
SB-17A	05/30/03	42.77	151.76	108.99
SB-17A	09/16/03	47.38	151.76	104.38
SB-17A	12/09/03	50.20	151.76	101.56
SB-17A	03/16/04	50.79	151.76	100.97
SB-17A	06/15/04	51.85	151.76	99.91
SB-17A	09/13/04	54.95	151.76	96.81
SB-17B	02/11/91	49.76	151.71	101.95
SB-17B	04/11/91	48.04	151.71	103.67
SB-17B	02/01/94	33.74	151.71	117.97
SB-17B	02/07/95	35.97	151.71	115.74
SB-17B	04/13/95	32.55	151.71	119.16
SB-17B	05/03/95	31.96	151.71	119.75
SB-17B	06/27/95	31.10	151.71	120.61
SB-17B	03/13/96	33.45	151.71	118.26
SB-17B	05/10/96	32.34	151.71	119.37
SB-17B	09/30/96	34.99	151.71	116.72
SB-17B	11/15/96	35.73	151.71	115.98
SB-17B	02/14/97	32.86	151.71	118.85
SB-17B	05/19/97	32.10	151.71	119.61
SB-17B	08/15/97	32.58	151.71	119.13
SB-17B	05/11/98	31.41	151.71	120.30
SB-17B	01/11/99	35.00	151.71	116.71
SB-17B	02/01/99	34.91	151.71	116.80
SB-17B	04/26/00	41.33	151.71	110.38
SB-17B	09/17/00	39.50	151.71	112.21
SB-17B	10/23/01	41.70	151.71	110.01
SB-17B	02/11/02	40.35	151.71	111.36
SB-17B	06/03/02	41.95	151.71	109.76

Historical Groundwater Elevations
Former McKesson Facility
Santa Fe Springs, California

Well ID	Date	Water Level Depth (ft btoc)[1]	Measuring Point Elevation (ft MSL)[2]	Water Level Elevation (ft MSL)[2]
SB-17B	09/26/02	46.02	151.71	105.69
SB-17B	12/02/02	46.91	151.71	104.80
SB-17B	03/10/03	44.38	151.71	107.33
SB-17B	06/09/03	42.75	151.71	108.96
SB-17B	09/16/03	47.28	151.71	104.43
SB-17B	12/09/03	50.17	151.71	101.54
SB-17B	03/16/04	50.80	151.71	100.91
SB-17B	06/15/04	51.93	151.71	99.78
SB-17B	09/13/04	54.83	151.71	96.88
SB-20	08/27/90	49.32	151.71	102.39
SB-20	09/21/90	49.57	151.71	102.14
SB-20	10/01/90	49.51	151.71	102.20
SB-20	10/23/90	49.45	151.71	102.26
SB-20	11/16/90	49.39	151.71	102.32
SB-20	01/22/91	49.44	151.71	102.27
SB-20	01/30/91	49.43	151.71	102.28
SB-20	02/11/91	49.40	151.71	102.31
SB-20	04/11/91	48.19	151.71	103.52
SB-20	02/01/94	33.59	151.71	118.12
SB-20	02/07/95	35.47	151.71	116.24
SB-20	04/13/95	32.26	151.71	119.45
SB-20	05/03/95	31.52	151.71	120.19
SB-20	06/16/95	30.72	151.71	120.99
SB-20	06/27/95	30.61	151.71	121.10
SB-20	08/02/95	30.72	151.71	120.99
SB-20	09/06/95	31.39	151.71	120.32
SB-20	10/10/95	32.73	151.71	118.98
SB-20	11/20/95	34.89	151.71	116.82
SB-20	01/30/96	34.66	151.71	117.05
SB-20	02/22/96	33.95	151.71	117.76
SB-20	03/13/96	33.16	151.71	118.55
SB-20	04/17/96	32.24	151.71	119.47
SB-20	05/10/96	32.01	151.71	119.70
SB-20	09/30/96	34.61	151.71	117.10
SB-20	11/15/96	35.33	151.71	116.38
SB-20	02/14/97	32.58	151.71	119.13
SB-20	05/19/97	31.70	151.71	120.01
SB-20	08/15/97	32.21	151.71	119.50
SB-20	05/11/98	31.16	151.71	120.55
SB-20	01/11/99	35.42	151.71	116.29
SB-20	02/01/99	34.83	151.71	116.88
SB-20	05/21/99	36.00	151.71	115.71
SB-20	04/26/00	41.58	151.71	110.13
SB-20	05/31/00	40.50	151.71	111.21
SB-20	07/31/00	38.50	151.71	113.21
SB-20	08/21/00	39.83	151.71	111.88
SB-20	08/30/00	39.58	151.71	112.13
SB-20	09/17/00	40.17	151.71	111.54
SB-20	10/12/00	41.00	151.71	110.71
SB-20	10/21/00	40.50	151.71	111.21
SB-20	10/23/01	41.46	151.71	110.25

Historical Groundwater Elevations
Former McKesson Facility
Santa Fe Springs, California

Well ID	Date	Water Level Depth (ft btoc)[1]	Measuring Point Elevation (ft MSL)[2]	Water Level Elevation (ft MSL)[2]
SB-20	01/26/02	41.83	151.71	109.88
SB-20	02/11/02	40.60	151.71	111.11
SB-20	02/22/02	40.75	151.71	110.96
SB-20	05/30/02	42.58	151.71	109.13
SB-20	06/03/02	42.12	151.71	109.59
SB-20	06/28/02	43.33	151.71	108.38
SB-20	07/22/02	44.50	151.71	107.21
SB-20	08/31/02	45.25	151.71	106.46
SB-20	09/26/02	46.01	151.71	105.70
SB-20	11/30/02	47.58	151.71	104.13
SB-20	12/02/02	46.87	151.71	104.84
SB-20	01/29/03	46.00	151.71	105.71
SB-20	02/21/03	46.17	151.71	105.54
SB-20	03/03/03	45.17	151.71	106.54
SB-20	03/10/03	44.60	151.71	107.11
SB-20	05/30/03	42.67	151.71	109.04
SB-20	06/09/03	42.59	151.71	109.12
SB-20	08/20/03	44.67	151.71	107.04
SB-20	09/16/03	47.04	151.71	104.67
SB-20	09/26/03	47.75	151.71	103.96
SB-20	10/30/03	49.33	151.71	102.38
SB-20	12/09/03	50.12	151.71	101.59
SB-20	01/30/04	51.41	151.71	100.30
SB-20	02/27/04	51.67	151.71	100.04
SB-20	03/16/04	51.10	151.71	100.61
SB-20	06/15/04	51.85	151.71	99.86
SB-20	06/28/04	52.50	151.71	99.21
SB-20	07/31/04	53.42	151.71	98.29
SB-20	09/13/04	54.43	151.71	97.28
SB-23	08/27/90	48.48	151.34	102.86
SB-23	09/21/90	48.72	151.34	102.62
SB-23	10/01/90	48.65	151.34	102.69
SB-23	10/23/90	48.59	151.34	102.75
SB-23	11/16/90	48.54	151.34	102.80
SB-23	01/22/91	48.59	151.34	102.75
SB-23	01/30/91	48.57	151.34	102.77
SB-23	02/11/91	48.59	151.34	102.75
SB-23	04/11/91	47.30	151.34	104.04
SB-23	02/01/94	32.77	151.34	118.57
SB-23	02/07/95	34.88	151.34	116.46
SB-23	06/16/95	29.97	151.34	121.37
SB-23	06/27/95	29.85	151.34	121.49
SB-23	08/02/95	29.96	151.34	121.38
SB-23	09/06/95	30.64	151.34	120.70
SB-23	10/10/95	31.96	151.34	119.38
SB-23	11/20/95	34.05	151.34	117.29
SB-23	01/30/96	33.80	151.34	117.54
SB-23	02/22/96	33.15	151.34	118.19
SB-23	03/13/96	32.33	151.34	119.01
SB-23	04/17/96	31.44	151.34	119.90
SB-23	05/10/96	31.17	151.34	120.17

Historical Groundwater Elevations
Former McKesson Facility
Santa Fe Springs, California

Well ID	Date	Water Level Depth (ft btoc)[1]	Measuring Point Elevation (ft MSL)[2]	Water Level Elevation (ft MSL)[2]
SB-23	09/30/96	33.78	151.34	117.56
SB-23	11/15/96	34.49	151.34	116.85
SB-23	02/14/97	31.71	151.34	119.63
SB-23	05/19/97	30.90	151.34	120.44
SB-23	08/15/97	31.43	151.34	119.91
SB-23	05/11/98	30.29	151.34	121.05
SB-23	02/01/99	33.85	151.34	117.49
SB-23	04/26/00	40.67	151.34	110.67
SB-23	05/31/00	40.00	151.34	111.34
SB-23	09/17/00	39.42	151.34	111.92
SB-23	10/12/00	**	151.34	
SB-23	10/21/00	39.92	151.34	111.42
SB-23	10/23/01	40.52	151.34	110.82
SB-23	01/26/02	40.75	151.34	110.59
SB-23	02/11/02	39.52	151.34	111.82
SB-23	02/22/02	39.50	151.34	111.84
SB-23	05/30/02	41.50	151.34	109.84
SB-23	06/03/02	41.04	151.34	110.30
SB-23	06/28/02	42.41	151.34	108.93
SB-23	07/22/02	43.25	151.34	108.09
SB-23	08/31/02	44.67	151.34	106.67
SB-23	09/26/02	44.95	151.34	106.39
SB-23	10/19/02	46.25	151.34	105.09
SB-23	11/30/02	46.83	151.34	104.51
SB-23	12/02/02	45.90	151.34	105.44
SB-23	01/29/03	45.33	151.34	106.01
SB-23	02/21/03	45.50	151.34	105.84
SB-23	03/10/03	43.57	151.34	107.77
SB-23	05/30/03	42.25	151.34	109.09
SB-23	06/09/03	41.63	151.34	109.71
SB-23	08/20/03	43.67	151.34	107.67
SB-23	09/16/03	46.04	151.34	105.30
SB-23	09/26/03	47.25	151.34	104.09
SB-23	10/30/03	48.50	151.34	102.84
SB-23	12/09/03	49.00	151.34	102.34
SB-23	01/30/04	50.58	151.34	100.76
SB-23	02/27/04	50.50	151.34	100.84
SB-23	03/16/04	50.72	151.34	100.62
SB-23	06/15/04	NM	151.34	NM
SB-23	07/31/04	52.58	151.34	98.76
SB-23	09/13/04	NM	151.34	NM
SB-23A	02/11/91	48.12	150.62	102.50
SB-23A	04/11/91	46.22	150.62	104.40
SB-23A	02/01/94	32.11	150.62	118.51
SB-23A	02/07/95	34.10	150.62	116.52
SB-23A	04/13/95	30.91	150.62	119.71
SB-23A	05/03/95	30.30	150.62	120.32
SB-23A	06/16/95	29.61	150.62	121.01
SB-23A	06/27/95	29.50	150.62	121.12
SB-23A	08/02/95	29.68	150.62	120.94
SB-23A	09/06/95	30.37	150.62	120.25

Historical Groundwater Elevations
Former McKesson Facility
Santa Fe Springs, California

Well ID	Date	Water Level Depth (ft btoc)[1]	Measuring Point Elevation (ft MSL)[2]	Water Level Elevation (ft MSL)[2]
SB-23A	10/10/95	31.79	150.62	118.83
SB-23A	11/20/95	33.44	150.62	117.18
SB-23A	01/30/96	33.18	150.62	117.44
SB-23A	02/22/96	32.73	150.62	117.89
SB-23A	03/13/96	31.84	150.62	118.78
SB-23A	04/17/96	30.83	150.62	119.79
SB-23A	05/10/96	30.71	150.62	119.91
SB-23A	11/15/96	34.04	150.62	116.58
SB-23A	02/14/97	31.16	150.62	119.46
SB-23A	05/19/97	30.48	150.62	120.14
SB-23A	08/15/97	31.06	150.62	119.56
SB-23A	05/11/98	29.72	150.62	120.90
SB-23A	02/01/99	33.22	150.62	117.40
SB-23A	04/26/00	39.17	150.62	111.45
SB-23A	09/17/00	38.50	150.62	112.12
SB-23A	10/21/00	39.00	150.62	111.62
SB-23A	10/23/01	40.10	150.62	110.52
SB-23A	02/11/02	38.53	150.62	112.09
SB-23A	06/03/02	40.20	150.62	110.42
SB-23A	09/26/02	44.25	150.62	106.37
SB-23A	12/02/02	45.05	150.62	105.57
SB-23A	03/10/03	42.52	150.62	108.10
SB-23A	05/30/03	41.01	150.62	109.61
SB-23A	09/16/03	45.65	150.62	104.97
SB-23A	12/09/03	48.41	150.62	102.21
SB-23A	03/16/04	48.90	150.62	101.72
SB-23A	06/15/04	50.05	150.62	100.57
SB-23A	09/13/04	53.10	150.62	97.52
SB-23B	02/11/91	47.99	150.66	102.67
SB-23B	04/11/91	46.31	150.66	104.35
SB-23B	02/01/94	32.19	150.66	118.47
SB-23B	02/07/95	34.21	150.66	116.45
SB-23B	04/13/95	31.01	150.66	119.65
SB-23B	05/03/95	30.40	150.66	120.26
SB-23B	06/16/95	29.73	150.66	120.93
SB-23B	06/27/95	29.59	150.66	121.07
SB-23B	08/02/95	29.78	150.66	120.88
SB-23B	09/06/95	30.45	150.66	120.21
SB-23B	10/10/95	31.88	150.66	118.78
SB-23B	01/30/96	33.26	150.66	117.40
SB-23B	02/22/96	32.81	150.66	117.85
SB-23B	03/13/96	31.91	150.66	118.75
SB-23B	04/17/96	30.90	150.66	119.76
SB-23B	05/10/96	30.80	150.66	119.86
SB-23B	11/15/96	34.12	150.66	116.54
SB-23B	02/14/97	31.18	150.66	119.48
SB-23B	05/19/97	30.50	150.66	120.16
SB-23B	08/15/97	31.08	150.66	119.58
SB-23B	05/11/98	29.71	150.66	120.95
SB-23B	02/01/99	33.24	150.66	117.42
SB-23B	05/21/99	33.67	150.66	116.99

Historical Groundwater Elevations
Former McKesson Facility
Santa Fe Springs, California

Well ID	Date	Water Level Depth (ft btoc)[1]	Measuring Point Elevation (ft MSL)[2]	Water Level Elevation (ft MSL)[2]
SB-23B	09/17/00	38.25	150.66	112.41
SB-23B	10/23/01	40.70	150.66	109.96
SB-23B	02/11/02	38.61	150.66	112.05
SB-23B	06/03/02	40.25	150.66	110.41
SB-23B	09/26/02	44.36	150.66	106.30
SB-23B	12/02/02	45.15	150.66	105.51
SB-23B[3]	03/10/03	42.45	150.52	108.07
SB-23B	06/09/03	40.95	150.52	109.57
SB-23B	09/16/03	45.63	150.52	104.89
SB-23B	03/16/04	48.88	150.52	101.64
SB-23B	06/15/04	50.04	150.52	100.48
SB-23B	09/13/04	53.02	150.52	97.50
SB-25	08/27/90	46.66	150.61	103.95
SB-25	09/21/90	46.90	150.61	103.71
SB-25	10/01/90	46.82	150.61	103.79
SB-25	10/23/90	46.79	150.61	103.82
SB-25	11/16/90	46.74	150.61	103.87
SB-25	01/22/91	46.75	150.61	103.86
SB-25	01/30/91	46.74	150.61	103.87
SB-25	02/11/91	46.73	150.61	103.88
SB-25	04/11/91	45.50	150.61	105.11
SB-25	02/01/94	31.05	150.61	119.56
SB-25	02/07/95	33.81	150.61	116.80
SB-25	04/13/95	29.75	150.61	120.86
SB-25	05/03/95	29.11	150.61	121.50
SB-25	06/16/95	28.30	150.61	122.31
SB-25	06/27/95	28.36	150.61	122.25
SB-25	08/02/95	28.24	150.61	122.37
SB-25	09/06/95	28.88	150.61	121.73
SB-25	10/10/95	30.11	150.61	120.50
SB-25	11/20/95	32.15	150.61	118.46
SB-25	01/30/96	31.92	150.61	118.69
SB-25	02/22/96	31.33	150.61	119.28
SB-32	08/27/90	33.51	149.78	116.27
SB-32	09/21/90	34.24	149.78	115.54
SB-32	10/01/90	35.43	149.78	114.35
SB-32	10/23/90	36.64	149.78	113.14
SB-32	11/16/90	37.26	149.78	112.52
SB-32	01/22/91	33.09	149.78	116.69
SB-32	01/30/91	33.49	149.78	116.29
SB-32	02/11/91	33.89	149.78	115.89
SB-32	04/11/91	31.42	149.78	118.36
SB-32	02/01/94	29.10	149.78	120.68
SB-32	02/07/95	27.36	149.78	122.42
SB-32	04/13/95	25.01	149.78	124.77
SB-32	05/03/95	24.30	149.78	125.48
SB-32	06/16/95	23.55	149.78	126.23
SB-32	06/27/95	23.44	149.78	126.34
SB-32	08/02/95	23.43	149.78	126.35
SB-32	09/06/95	23.67	149.78	126.11

Historical Groundwater Elevations
Former McKesson Facility
Santa Fe Springs, California

Well ID	Date	Water Level Depth (ft btoc)[1]	Measuring Point Elevation (ft MSL)[2]	Water Level Elevation (ft MSL)[3]
SB-32	10/10/95	24.22	149.78	125.56
SB-32	11/20/95	25.95	149.78	123.83
SB-32	01/30/96	26.90	149.78	122.88
SB-32	02/22/96	26.50	149.78	123.28
SB-32	03/13/96	25.54	149.78	124.24
SB-32	04/17/96	24.47	149.78	125.31
SB-32	05/10/96	24.15	149.78	125.63
SB-32	09/30/96	25.92	149.78	123.86
SB-32	11/15/96	27.18	149.78	122.60
SB-32	02/14/97	24.41	149.78	125.37
SB-32	05/19/97	23.96	149.78	125.82
SB-32	08/15/97	24.30	149.78	125.48
SB-32	05/11/98	23.26	149.78	126.52
SB-32	01/11/99	25.17	149.78	124.61
SB-32	02/01/99	25.60	149.78	124.18
SB-32	05/21/99	26.42	149.78	123.36
SB-32	04/26/00	28.50	149.78	121.28
SB-32	09/17/00	30.08	149.78	119.70
SB-32	10/23/01	31.36	149.78	118.42
SB-32	02/11/02	31.14	149.78	118.64
SB-32	09/26/02	32.82	149.78	116.96
SB-32	12/02/02	34.04	149.78	115.74
SB-32	03/10/03	31.63	149.78	118.15
SB-32	06/09/03	31.31	149.78	118.47
SB-32	09/16/03	33.29	149.78	116.49
SB-32	12/09/03	35.75	149.78	114.03
SB-32	03/16/04	32.55	149.78	117.23
SB-32	06/15/04	34.51	149.78	115.27
SB-32	09/13/04	37.51	149.78	112.27
SB-36	02/11/91	45.84	149.41	103.57
SB-36	04/11/91	44.51	149.41	104.90
SB-36	02/02/94	30.15	149.41	119.26
SB-36	02/07/95	31.89	149.41	117.52
SB-36	04/13/95	28.81	149.41	120.60
SB-36	05/03/95	28.12	149.41	121.29
SB-36	06/16/95	27.40	149.41	122.01
SB-36	06/27/95	27.25	149.41	122.16
SB-36	08/02/95	27.37	149.41	122.04
SB-36	09/06/95	28.01	149.41	121.40
SB-36	10/10/95	29.35	149.41	120.06
SB-36	11/20/95	31.43	149.41	117.98
SB-36	01/30/96	31.11	149.41	118.30
SB-36	02/22/96	30.49	149.41	118.92
SB-36	03/13/96	29.68	149.41	119.73
SB-36	04/17/96	28.75	149.41	120.66
SB-36	05/10/96	28.54	149.41	120.87
SB-36	09/30/96	31.16	149.41	118.25
SB-36	11/15/96	31.82	149.41	117.59
SB-36	02/14/97	28.97	149.41	120.44
SB-36	05/19/97	28.27	149.41	121.14
SB-36	08/15/97	28.83	149.41	120.58

Historical Groundwater Elevations
Former McKesson Facility
Santa Fe Springs, California

Well ID	Date	Water Level Depth (ft btoc)[1]	Measuring Point Elevation (ft MSL)[2]	Water Level Elevation (ft MSL)[2]
SB-36	05/11/98	27.58	149.41	121.83
SB-36	02/01/99	31.07	149.41	118.34
SB-36	04/26/00	35.42	149.41	113.99
SB-36	09/17/00	36.03	149.41	113.38
SB-36	10/12/00	36.67	149.41	112.74
SB-36	10/23/01	37.73	149.41	111.68
SB-36	02/11/02	36.65	149.41	112.76
SB-36	06/03/02	38.17	149.41	111.24
SB-36	09/26/02	42.11	149.41	107.30
SB-36	12/02/02	43.05	149.41	106.36
SB-36	03/10/03	40.60	149.41	108.81
SB-36	06/09/03	38.77	149.41	110.64
SB-36	09/16/03	43.20	149.41	106.21
SB-36	12/09/03	46.15	149.41	103.26
SB-36	03/16/04	46.99	149.41	102.42
SB-36	06/15/04	47.82	149.41	101.59
SB-36	09/13/04	50.37	149.41	99.04
SB-37	02/11/91	31.72	151.73	120.01
SB-37	02/01/94	30.87	151.73	120.86
SB-37	02/01/99	29.22	151.73	122.51
SB-37	10/23/01	DRY	151.73	DRY
SB-37	02/11/02	DRY	151.73	DRY
SB-37	06/03/02	DRY	151.73	DRY
SB-37	09/26/02	DRY	151.73	DRY
SB-37	12/02/02	DRY	151.73	DRY
SB-37	03/10/03	DRY	151.73	DRY
SB-37	06/09/03	DRY	151.73	DRY
SB-37	09/16/03	DRY	151.73	DRY
SB-37	12/09/03	DRY	151.73	DRY
SB-37	03/16/04	DRY	151.73	DRY
SB-37	06/15/04	DRY	151.73	DRY
SB-37	09/13/04	DRY	151.73	DRY
PS-INJ	06/09/03	42.32	152.42	110.10
PS-INJ	09/16/03	46.66	152.42	105.76
PS-INJ	12/09/03	49.93	152.42	102.49
PS-INJ	03/16/04	50.51	152.42	101.91
PS-INJ	06/15/04	51.33	152.42	101.09
PS-INJ	09/13/04	53.93	152.42	98.49
PS-S1	06/09/03	42.40	152.41	110.01
PS-S1	09/16/03	NM[4]	152.41	NM[4]
PS-S1	12/09/03	NM[4]	152.41	NM[4]
PS-S1	03/16/04	NM[4]	152.41	NM[4]
PS-S1	06/15/04	NM[4]	152.41	NM[4]
PS-S1	09/13/04	NM[4]	152.41	NM[4]
PS-S2	06/09/03	43.02	152.94	109.92
PS-S2	09/16/03	NM[4]	152.94	NM[4]
PS-S2	12/09/03	NM[4]	152.94	NM[4]
PS-S2	12/09/03	NM[4]	152.94	NM[4]

Historical Groundwater Elevations
Former McKesson Facility
Santa Fe Springs, California

Well ID	Date	Water Level Depth (ft btoc)[2]	Measuring Point Elevation (ft MSL)[2]	Water Level Elevation (ft MSL)[2]
PS-S2	06/15/04	NM[4]	152.94	NM[4]
PS-S2	09/13/04	NM[4]	152.94	NM[4]
PIMW-1	09/21/90	DRY	150.62	DRY
PIMW-1	10/23/90	DRY	150.62	DRY
PIMW-1	11/16/90	DRY	150.62	DRY
PIMW-1	01/30/91	DRY	150.62	DRY
PIMW-1	02/11/91	DRY	150.62	DRY
PIMW-1	04/11/91	DRY	150.62	DRY
PIMW-1	06/09/03	DRY	150.62	DRY
PIMW-1	09/16/03	DRY	150.62	DRY
PIMW-1	12/09/03	DRY	150.62	DRY
PIMW-1	03/16/04	DRY	150.52	DRY
PIMW-1	06/15/04	DRY	150.52	DRY
PIMW-1	09/13/04	DRY	150.52	DRY
PIMW-2	09/21/90	26.85	149.38	122.53
PIMW-2	10/23/90	26.83	149.38	122.55
PIMW-2	11/16/90	26.86	149.38	122.52
PIMW-2	01/30/91	26.84	149.38	122.54
PIMW-2	02/11/91	26.86	149.38	122.52
PIMW-2	04/11/91	26.86	149.38	122.52
PIMW-2	06/09/03	DRY	149.38	DRY
PIMW-2	09/16/03	DRY	149.38	DRY
PIMW-2	12/09/03	DRY	149.38	DRY
PIMW-2	03/16/04	DRY	149.38	DRY
PIMW-2	06/15/04	DRY	149.38	DRY
PIMW-2	09/13/04	DRY	149.38	DRY
PIMW-3	09/21/90	DRY	151.13	DRY
PIMW-3	10/23/90	DRY	151.13	DRY
PIMW-3	11/16/90	DRY	151.13	DRY
PIMW-3	01/30/91	26.37	151.13	124.76
PIMW-3	02/11/91	DRY	151.13	DRY
PIMW-3	04/11/91	26.65	151.13	124.48
PIMW-3	06/09/03	NM	151.13	NM
PIMW-3	09/16/03	DRY	151.13	DRY
PIMW-3	12/09/03	DRY	151.13	DRY
PIMW-3	03/16/04	DRY	151.13	DRY
PIMW-3	06/15/04	DRY	151.13	DRY
PIMW-3	09/13/04	DRY	151.13	DRY
PIMW-4 (slant well)	10/23/90	DRY	149.00	DRY
PIMW-4 (slant well)	11/16/90	DRY	149.00	DRY
PIMW-4 (slant well)	01/30/91	39.78	149.00	109.22
PIMW-4 (slant well)	02/11/91	40.48	149.00	108.52
PIMW-4 (slant well)	04/11/91	40.38	149.00	108.62
PIMW-4 (slant well)	06/09/03	DRY	149.00	DRY
PIMW-4 (slant well)	09/16/03	DRY	149.00	DRY
PIMW-4 (slant well)	12/09/03	DRY	149.00	DRY
PIMW-4 (slant well)	03/16/04	DRY	149.00	DRY
PIMW-4 (slant well)	06/15/04	DRY	149.00	DRY

Historical Groundwater Elevations
Former McKesson Facility
Santa Fe Springs, California

Well ID	Date	Water Level Depth (ft btoc)[1]	Measuring Point Elevation (ft MSL)[2]	Water Level Elevation (ft MSL)[2]
PIMW-4 (slant well)	09/13/04	DRY	149.00	DRY

1) ft btoc - feet below top of casing.

2) Elevation in feet Mean Sea Level (MSL).

3) A new well box was installed at Monitoring Well SB-23B on 27 February 2003 and the well was re-surveyed on 20 March 2003.

4) NM - groundwater elevations could not be measured in PS-S1 and PS-S2 because the water levels were below the obstructions in the wells.

NM - Not measured.

Historical Groundwater Elevations
A_1 Groundwater Zone Monitoring Wells
Former McKesson Facility
Santa Fe Springs, California

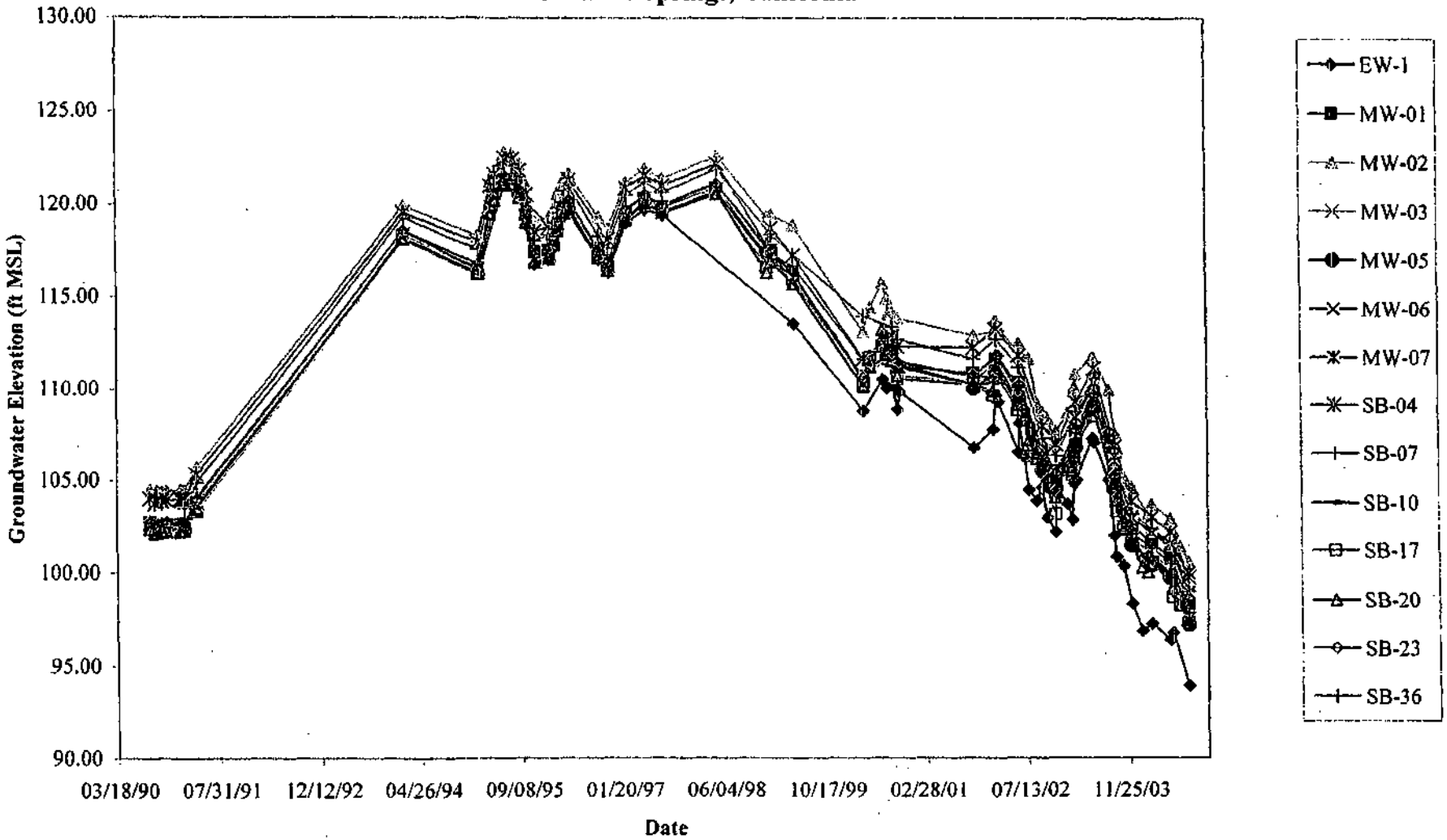

HA0620/AppB.xls/A1 Zone

GeoSyntec Consultants
10/25/2004 10:41 AM

Historical Groundwater Elevations
A_2 Groundwater Zone Monitoring Wells
Former McKesson Facility
Santa Fe Springs, California

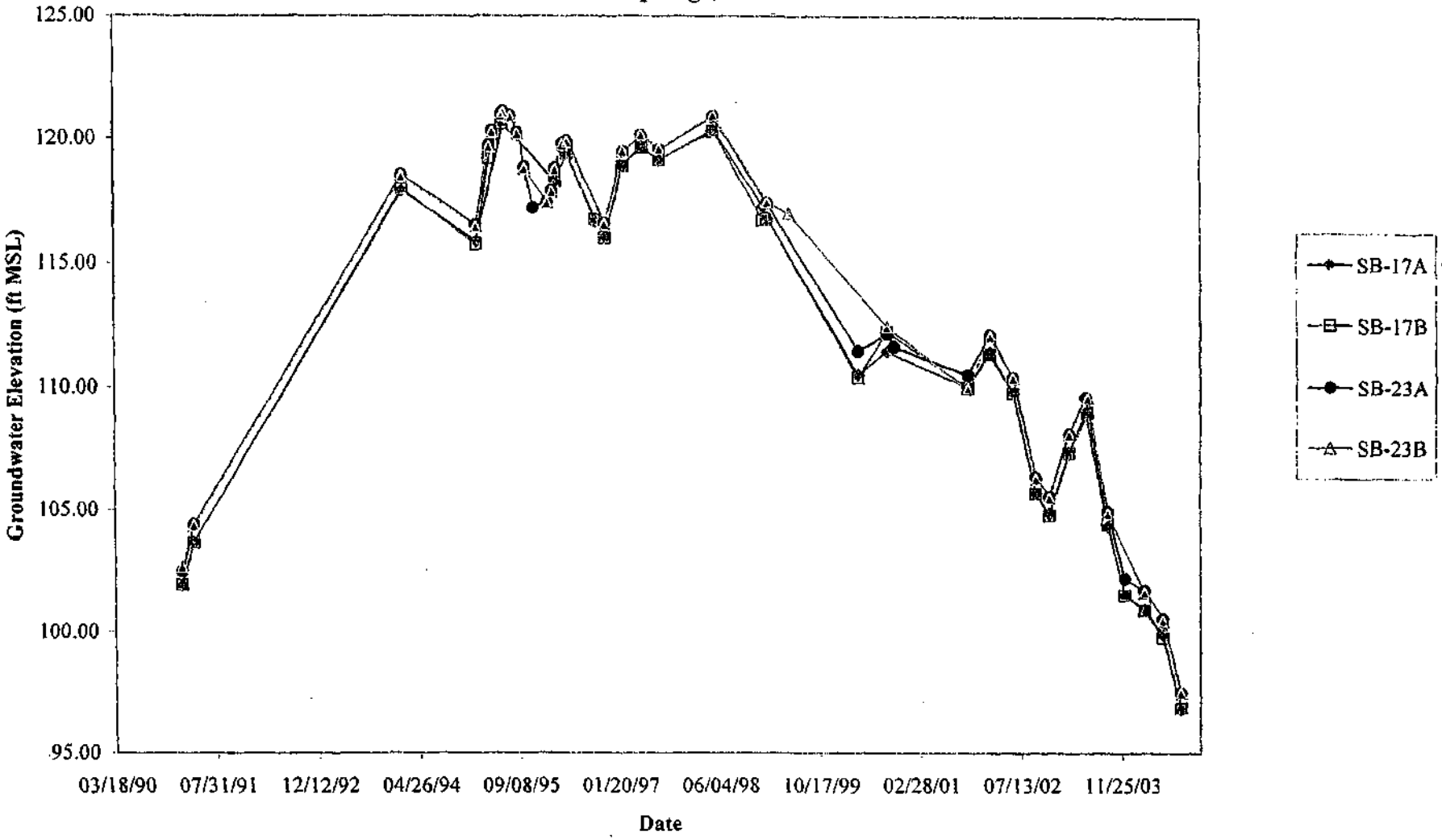

HA0620/AppB.xls/A2 Zone

GeoSyntec Consultants
10/25/2004 10:41 AM

APPENDIX C

HISTORICAL GROUNDWATER ANALYTICAL DATA

Historical Ground r Analytical Data
Extraction Well EW-01
Former McKesson Facility
Santa Fe Springs, California

Date Sampled	9/7/1995	2/23/1996	11/11/1999	12/28/1999	1/17/2000	2/28/2000	9/21/2000	10/24/2001	2/11/2002	6/5/2002
1,1,1-Trichloroethane	3100	140	39	<50	176	88	9300	2670	1540	1000
1,1,2-Trichloro-2,2,2-Trifluoroethane	630	130	19	<50	<5	32	40	<50	<50	<100
1,1,2-Trichloroethane	<100	<2	<5	<50	<5	<5	6.2	<50	<50	<50
1,1-Dichloroethane	190	16	36	64	640	302	1640	468	290	190
1,1-Dichloroethene	3100	150	<5	<50	475	291	2420	856	500	350
1,2,3-Trichloropropane			<5	<50	<5	<5	<5	<50	<50	<50
1,2-Dibromo-3-Chloropropane			<5	<50	<5	<5	<5	<50	<50	<100
1,2-Dibromoethane			<5	<50	<5	<5	<5	<50	<50	<50
1,2-Dichloroethane	190	9.4	<5	<50	70	35	164	169	<50	<50
1,2-Dichloropropane	<100	<2	<5	<50	<5	<5	<5	<50	<50	<50
1,2,4-Trimethylbenzene			<5	<50	<5	9.4	<5	<50	<50	<50
1,3,5-Trimethylbenzene			<5	<50	<5	<5	<5	<50	<50	<50
1,4-Dichlorobenzene	<10		<5	<50	<5	<5	<5	<50	<50	<50
1,4-Dioxane			<57	<570	<57	<57	<57	<570	<570	
2-Chloroethyl Vinyl Ether	<100	<2	<5	<50	<5	<5	<5	<50	<50	
4-Methyl-2-Pentanone	<250	<5	<10	<100	<10		<10	<100	<100	
Acetone	<500	15	<100	<1000	<100	<100	<100	<1000	<1000	
Benzene	<100	<2	<5	<50	11	6.7	9.4	<10	<10	<50
Bromodichloromethane	<100	<2	<5	<50	<5	<5	<5	<50	<50	<50
Bromoform	<100	<2	5.2	<50	<5	<5	<5	<50	<50	<50
Bromomethane								<50	<50	<100
Carbon Tetrachloride	<250	<5	<5	<50	<5	<5	<5	<50	<50	<50
Chlorobenzene	<100	<2	<5	<50	<5	<5	<5	<50	<50	<50
Chloroethane	<250	<5	<5	<50	<5	<5	<5	<50	<50	<50
Chloroform	<100	<2	<5	<50	<5	<5	<5	<50	<50	<50
Chloromethane								<50	<50	<50
cis-1,2-Dichloroethene	160	35	86	202	1150	611	1770	683	494	290
cis-1,3-Dichloropropene	<100	<2	<5	<50	<5	<5	<5	<50	<50	<50
Dibromochloromethane	<100	<2	<5	<50	<5	<5	<5	<50	<50	<50
Dibromomethane			<5	<50	<5	<5	<5	<50	<50	<50
Dichlorodifluoromethane			<5	<50	<5	<5	<5	<50	<50	<50

Historical Ground r Analytical Data
Extraction Well EW-01
Former McKesson Facility
Santa Fe Springs, California

Date Sampled	9/7/1995	2/23/1996	11/11/1999	12/28/1999	1/17/2000	2/28/2000	9/21/2000	10/24/2001	2/11/2002	6/5/2002
Ethylbenzene	<100	<2	<5	<50	<5	34	22	<50	<50	<50
Methyl Ethyl Ketone	<500	<10	<100	<1000	<100	<100	<100	<1000	<1000	
Methylene Chloride	13000	<10	<5	<50	<5	6.9	<5	3510	104	<100
Styrene	<100	<2	<5	<50	<5	<5	<5	<50	<50	<50
Tetrachloroethene	6300	<500	<5	<50	413	237	4150	1430	1200	850
Toluene	350	<2	<5	<50	<5	77	422	257	130	88
trans-1,2-Dichloroethene	<100	<2	14	<50	<5	<5	<5	<50	<50	<50
trans-1,3-Dichloropropene	<100	<2	<5	<50	<5	<5	<5	<50	<50	<50
Trichloroethene	900	170	87	<50	205	180	687	586	342	220
Trichlorofluoromethane	<250	59	6.1	<50	13	5.8	48	<50	<50	<50
Vinyl Acetate	<250	<5	<50	<500	<50	<50	<50	<500	<500	
Vinyl Chloride	<250	<5	<5	<50	53	92	947	375	256	150
Xylenes (total)	130	<2	<5	<50	<5	52	71	<50	<50	<100
xylenes(m&p)				<50	<5		36.4			
xylenes(o)				<50	<5		34.6			

Notes:

Values reported as micrograms per liter (ug/L) unless otherwise noted.

Tr - Trace concentration estimated by laboratory.

Blank spaces indicate constituent not analyzed.

NS - Not sampled during monitoring event.

Historical Ground r Analytical Data
Extraction Well EW-01
Former McKesson Facility
Santa Fe Springs, California

Date Sampled	9/30/2002	12/2/2002	3/12/2003	6/11/2003	9/18/2003	12/18/2003	3/22/2004	6/17/2004	9/15/2004
1,1,1-Trichloroethane	780	NS	1000	1300	900	1300	270	3100	820
1,1,2-Trichloro-2,2,2-Trifluoroethane	9.4	NS	<0.5	20	18	12	7.3	17	14
1,1,2-Trichloroethane	<5	NS	1.1	1.1	1.8	2.2	0.71	<5	1.2
1,1-Dichloroethane	200	NS	140	120	290	320	96	270	210
1,1-Dichloroethene	210	NS	240	280	420	530	82	490	250
1,2,3-Trichloropropane	<10	NS	<1	<5	<1	<10	<1	<10	<1
1,2-Dibromo-3-Chloropropane	<10	NS	<1	<5	<1	<10	<1	<10	<1
1,2-Dibromoethane	<5	NS	<0.5	<3	<0.5	<5	<0.5	<5	<0.5
1,2-Dichloroethane	24	NS	23	24	38	44	18	28	19
1,2-Dichloropropane	<5	NS	<0.5	<3	<0.5	<5	<0.5	<5	<0.5
1,2,4-Trimethylbenzene	5.6		12	8.2	3.4	9.5	1.4	4.6	0.52
1,3,5-Trimethylbenzene	<5		3.8	2.5	2.4	3	0.57	1.3	0.2
1,4-Dichlorobenzene	<5	NS	<0.5	<3	<0.5	<5	<0.5	<5	<0.5
1,4-Dioxane		NS	<300	<2000	200	130	120	150	
2-Chloroethyl Vinyl Ether									
4-Methyl-2-Pentanone									
Acetone			<20	58	<20	<200	<20	<200	<20
Benzene	<5	NS	2.5	1.4	4	4.7	4.4	3.3	2.7
Bromodichloromethane	<5	NS	<0.5	<3	<0.5	<5	<0.5	<5	<0.5
Bromoform	<5	NS	<0.5	<3	<0.5	<5	<0.5	<5	<0.5
Bromomethane	<10	NS	<1	<5	<1	<10	<1	<10	<1
Carbon Tetrachloride	<5	NS	<0.5	<3	<0.5	<5	<0.5	<5	<0.5
Chlorobenzene	<5	NS	<0.5	<3	0.49	<5	<0.5	<5	0.44
Chloroethane	<5	NS	<0.5	<3	<0.5	<5	<0.5	<5	<0.5
Chloroform	<5	NS	1.5	2	1.8	2.1	0.94	2	1.4
Chloromethane	<5	NS	<0.5	<3	<0.5	<5	<0.5	<5	<0.5
cis-1,2-Dichloroethene	250	NS	280	320	450	520	130	430	360
cis-1,3-Dichloropropene	<5	NS	<0.5	<3	<0.5	<5	<0.5	<5	<0.5
Dibromochloromethane	<5	NS	<0.5	<3	<0.5	<5	<0.5	<5	<0.5
Dibromomethane	<5	NS	<0.5	<3	<0.5	<5	<0.5	<5	<0.5
Dichlorodifluoromethane	<5	NS	<0.5	<3	<0.5	<5	<0.5	<5	<0.5

Historical Ground er Analytical Data
Extraction Well EW-01
Former McKesson Facility
Santa Fe Springs, California

Date Sampled	9/30/2002	12/2/2002	3/12/2003	6/11/2003	9/18/2003	12/18/2003	3/22/2004	6/17/2004	9/15/2004
Ethylbenzene	<5	NS	3.4	1.7	7.8	6.1	5.9	3	0.48
Methyl Ethyl Ketone					8.8	<200	<20	<200	<20
Methylene Chloride	<10	NS	100	160	48	<10	<1	28	7.8
Styrene	<5	NS	<0.5	<3	<0.5	<5	<0.5	<5	<0.5
Tetrachloroethene	420	NS	610	710	550	590	270	1300	670
Toluene	58	NS	49	27	88	80	71	48	8
trans-1,2-Dichloroethene	<5	NS	1.4	3.3	18	3.6	4	1.7	7.4
trans-1,3-Dichloropropene	<5	NS	<0.5	<3	<0.5	<5	<0.5	<5	<0.5
Trichloroethene	140	NS	130	190	160	230	82	270	130
Trichlorofluoromethane	7.0	NS	13	9.8	9.3	6.5	2.4	11	6.4
Vinyl Acetate									
Vinyl Chloride	190	NS	90	67	160	190	99	120	61
Xylenes (total)	<10	NS	9.9	5.9	19	17	8.2	6.4	2.3
xylenes(m&p)									
xylenes(o)									

Notes:

Values reported as micrograms per liter (ug/L) unless otherwise noted.

Tr - Trace concentration estimated by laboratory.

Blank spaces indicate constituent not analyzed.

NS - Not sampled during monitoring event.

Historical Ground[illegible]er Analytical Data
Monitoring Well MW-01
Former McKesson Facility
Santa Fe Springs, California

Date Sampled	8/1/1990	10/24/1990	2/11/1991	2/3/1994	6/28/1995	2/2/1999	11/11/1999	12/28/1999	1/17/2000	2/28/2000	9/21/2000	10/24/2001
1,1,1-Trichloroethane	300	260	150	33	167	290	394	<50	282	67	107	55
1,1,2-Trichloro-2,2,2-Trifluoroethane		40	19		19	43	29	<50	<5	38	40	<50
1,1,2-Trichloroethane	<6	<10	<5		<5	<5	<50	<50	<5	<5	<5	<50
1,1-Dichloroethane	230	180	93	66	342	400	1290	123	1120	294	665	735
1,1-Dichloroethene	1100	790	530	626	2420	750	1010	24 (Tr)	390	<5	261	297
1,2,3-Trichloropropane					<5	<5	<50	<50	<5	<5	<5	<50
1,2-Dibromo-3-Chloropropane					<100	<5	<50	<50	<5	<5	<5	<50
1,2-Dibromoethane					<5	<5	<50	<50	<5	<5	<5	<50
1,2-Dichloroethane	7	<10	<5	13	51	15	32	<50	12	<5	<5	<50
1,2-Dichloroethene, Total	650	440										
1,2-Dichloropropane	<6	<10	<5		<5	<5	<50	<50	<5	<5	<5	<50
1,2,4-Trimethylbenzene						<5	<50	<50	<5	<5	<5	<50
1,3,5-Trimethylbenzene						<5	<50	<50	<5	<5	<5	<50
1,4-Dichlorobenzene	<10					<5	<50	<50	<5	<5	<5	<50
1,4-Dioxane						100 (Tr)	<570	<570	<57	90	<57	<570
2-Chloroethyl Vinyl Ether					<10	<5	<50	<50	<5	<5	<5	<50
4-Methyl-2-Pentanone	<60	<100	<50			<10	<100	<100	<10		<10	<100
Acetone	<120	<200	<100	<100	<100	<100	<1000	<1000	<100	<100	<100	<1000
Benzene	<6	<10	<5	<5	<5	4.9 (Tr)	<50	<50	<5	<5	<1	<10
Bromodichloromethane	<6	<10	<5		<5	<5	<50	<50	<5	<5	<5	<50
Bromoform	<30	<50	<25		<5	<5	<50	<50	<5	<5	<5	<50
Bromomethane												<50
Carbon Tetrachloride	<6	<10	<5		<5	<5	<50	<50	<5	<5	<5	<50
Chlorobenzene	<6	<10	<5	<5	<5	<5	<50	<50	<5	<5	<5	<50
Chloroethane	<6	<10	<5		<10	<5	<50	<50	<5	<5	<5	<50
Chloroform	<6	<10	<5	<5	16	2.7 (Tr)	<50	<50	<5	<5	<5	<50
Chloromethane												<50
cis-1,2-Dichloroethene			320	130	550	1560	1800	<50	658	1040	798	982
cis-1,3-Dichloropropene	<6	<10	<5		<5	<5	<50	<50	<5	<5	<5	<50
Dibromochloromethane	<6	<10	<5	<5	<5	<5	<50	<50	<5	<5	<5	<50
Dibromomethane					<5	<5	<50	<50	<5	<5	<5	<50
Dichlorodifluoromethane					<5	<5	<50	<50	<5	<5	<5	<50
Ethylbenzene	<6	<10	<5	<5	<5	<5	<50	<50	<5	<5	<5	<50
Methyl Ethyl Ketone	<120	<200	<100	<100	<100	<100	<1000	<1000	<100	<100	<100	<1000

Historical Ground[illegible]r Analytical Data
Monitoring Well MW-01
Former McKesson Facility
Santa Fe Springs, California

Date Sampled	8/1/1990	10/24/1990	2/11/1991	2/3/1994	6/28/1995	2/2/1999	11/11/1999	12/28/1999*	1/17/2000	2/28/2000	9/21/2000	10/24/2001
Methylacryonitrile					<100	<35						
Methylene Chloride	<30	<50	<25	<5	<5	<5	<50	<50	<5	<5	<5	<50
Styrene	<6	<10	<5		<5	<5	<50	<50	<5	<5	<5	<50
Tetrachloroethene	600	530	350	587	1440	460	522	<50	342	259	194	132
Toluene	180	<20	<10	<5	<5	<5	<50	<50	<5	<5	<5	<50
trans-1,2-Dichloroethene			<5	<5	8	4.7 (Tr)	7.8	<50	<5	<5	<5	<50
trans-1,3-Dichloropropene	<6	<10	<5		<5	<5	<50	<50	<5	<5	<5	<50
Trichloroethene	590	520	360	527	1410	230	462	<50	217	<5	191	139
Trichlorofluoromethane		30	14	43	103	11	13	<50	13	<5	35	<50
Vinyl Acetate	<60	<100	<50		<50	<50	<500	<500	<50	<50	<50	<500
Vinyl Chloride	<6	<10	<5	<10	<10	28	8.3	<50	16	65	58	<50
Xylenes (total)	13	<10	<5	<5	<5	<5	<50	<50	<5	<5	<5	<50
xylenes(m&p)						<5		<50	<5	<5	<5	
xylenes(o)						<5		<50	<5	<5	<5	

Notes:
Values reported as micrograms per liter (ug/L) unless otherwise noted.
Tr - Trace concentration estimated by laboratory.
Blank spaces indicate constituent not analyzed.

Historical Ground[illegible]er Analytical Data
Monitoring Well MW-01
Former McKesson Facility
Santa Fe Springs, California

Date Sampled	2/14/2002	6/5/2002	9/30/2002	12/4/2002	3/12/2003	6/11/2003	9/18/2003	12/18/2003	3/22/2004	6/17/2004	9/15/2004
1,1,1-Trichloroethane	52	57	2.9	4.0	2.9	4.0	1.6	0.76	1.8	1.1	2
1,1,2-Trichloro-2,2,2-Trifluoroethane	<50	32	55	57	31	6.7	8.2	41	58	49	58
1,1,2-Trichloroethane	<50	<10	<0.5	<0.5	<0.5	<0.5	<0.5	<0.5	<0.5	<0.5	<0.5
1,1-Dichloroethane	1100	1200	180	150	150	150	83	44	110	44	78
1,1-Dichloroethene	296	590	66	55	68	91	58	40	58	34	67
1,2,3-Trichloropropane	<50	<10	<1	<1	<1	<1	<1	<1	<1	<1	<1
1,2-Dibromo-3-Chloropropane	<50	<20	<1	<1	<1	<1	<1	<1	<1	<1	<1
1,2-Dibromoethane	<50	<10	<0.5	<0.5	<0.5	<0.5	<0.5	<0.5	<0.5	<0.5	<0.5
1,2-Dichloroethane	<50	25	0.63	0.5	1.2	1.4	0.79	0.42	0.73	0.61	0.42
1,2-Dichloroethene, Total											
1,2-Dichloropropane	<50	<10	<0.5	<0.5	<0.5	<0.5	<0.5	<0.5	<0.5	<0.5	<0.5
1,2,4-Trimethylbenzene	<50	<10	<0.5	<0.5	0.15	<0.5	0.12	0.38	<0.5	<0.5	<0.5
1,3,5-Trimethylbenzene	<50	<10	<0.5	<0.5	<0.5	<0.5	<0.5	0.14	<0.5	<0.5	<0.5
1,4-Dichlorobenzene	<50	<10	<0.5	<0.5	<0.5	<0.5	<0.5	<0.5	<0.5	<0.5	<0.5
1,4-Dioxane	<570			<300	<300	<300	23	17	21	14	
2-Chloroethyl Vinyl Ether	<50										
4-Methyl-2-Pentanone	<100										
Acetone	<1000				<20	<20	<20	<20	<20	<20	<20
Benzene	<10	<10	0.66	<0.5	0.46 (Tr)	0.74	0.36	0.24	0.19	0.09	<0.5
Bromodichloromethane	<50	<10	<0.5	<0.5	<0.5	<0.5	<0.5	<0.5	<0.5	<0.5	<0.5
Bromoform	<50	<10	<0.5	<0.5	<0.5	<0.5	<0.5	<0.5	<0.5	<0.5	<0.5
Bromomethane	<50	<20	<1	<1	<1	<1	<1	<1	<1	<1	<1
Carbon Tetrachloride	<50	<10	<0.5	<0.5	<0.5	<0.5	<0.5	<0.5	<0.5	0.12	<0.5
Chlorobenzene	<50	<10	<0.5	<0.5	0.33 (Tr)	0.5	0.24	<0.5	<0.5	<0.5	<0.5
Chloroethane	<50	<10	2.0	1.5	0.22 (Tr)	<0.5	<0.5	0.28	0.58	0.44	<0.5
Chloroform	<50	<10	1.7	2.4	1.5	1.1	1	1.8	2.2	2.4	2.3
Chloromethane	<50	<10	<0.5	<0.5	<0.5	<0.5	<0.5	<0.5	<0.5	<0.5	<0.5
cis-1,2-Dichloroethene	977	1300	86	68	110	150	100	46	81	29	77
cis-1,3-Dichloropropene	<50	<10	<0.5	<0.5	<0.5	<0.5	<0.5	<0.5	<0.5	<0.5	<0.5
Dibromochloromethane	<50	<10	<0.5	<0.5	<0.5	<0.5	<0.5	<0.5	<0.5	<0.5	<0.5
Dibromomethane	<50	<10	<0.5	<0.5	<0.5	<0.5	<0.5	<0.5	<0.5	<0.5	<0.5
Dichlorodifluoromethane	<50	<10	<0.5	<0.5	<0.5	<0.5	0.07	<0.5	<0.5	<0.5	<0.5
Ethylbenzene	<50	<10	<0.5	<0.5	0.2 (Tr)	<0.5	<0.5	<0.5	<0.5	<0.5	<0.5
Methyl Ethyl Ketone	<1000						<20	<20	<20	<20	<20

Historical Ground er Analytical Data
Monitoring Well MW-01
Former McKesson Facility
Santa Fe Springs, California

Date Sampled	2/14/2002	6/5/2002	9/30/2002	12/4/2002	3/12/2003	6/11/2003	9/18/2003	12/18/2003	3/22/2004	6/17/2004	9/15/2004
Methylacryonitrile											
Methylene Chloride	<50	<20	<1	<1	<1	<1	0.13	<1	<1	<1	<1
Styrene	<50	<10	<0.5	<0.5	<0.5	<0.5	<0.5	<0.5	<0.5	<0.5	<0.5
Tetrachloroethene	125	310	85	74	120	160	130	99	97	85	96
Toluene	<50	<10	<0.5	<0.5	<0.5	<0.5	<0.5	<0.5	<0.5	0.12	<0.5
trans-1,2-Dichloroethene	<50	<10	0.98	0.74	0.34 (Tr)	1.2	0.67	0.16	0.83	0.17	1.3
trans-1,3-Dichloropropene	<50	<10	<0.5	<0.5	<0.5	<0.5	<0.5	<0.5	<0.5	<0.5	<0.5
Trichloroethene	116	210	100	90	56	54	41	85	95	100	210
Trichlorofluoromethane	<50	15	28	23	16	3.1	3.6	19	23	20	24
Vinyl Acetate	<500										
Vinyl Chloride	<50	39	13	8.2	6.8	12	4.8	1.6	1.2	0.62	0.24
Xylenes (total)	<50	<20	<1	<1	<1	<1	<1	0.58	<1	<1	<1
xylenes(m&p)											
xylenes(o)											

Notes:
Values reported as micrograms per liter (ug/L) unless otherwise noted.
Tr - Trace concentration estimated by laboratory.
Blank spaces indicate constituent not analyzed.

Historical Ground r Analytical Data
Monitoring Well MW-02
Former McKesson Facility
Santa Fe Springs, California

Date Sampled	8/1/1990	10/24/1990	2/11/1991	2/2/1994	6/28/1995	9/1/1995	2/23/1996	2/2/1999	9/20/2000	10/23/2001	2/13/2002
1,1,1-Trichloroethane	30	27	37	16	12	8.2	9.6	12	37.1	52	36 (Tr)
1,1,2-Trichloro-2,2,2-Trifluoroethane	14	30	24		49	30	16	28	<5	<5	<50
1,1,2-Trichloroethane	<1	<5	<5		<5	<2	<2	<5	<5	<5	<50
1,1-Dichloroethane	20	<5	22	<5	16	7.4	8.5	10	96.9	1000	1050
1,1-Dichloroethene	270	67	360	85	103	72	51	83	211	470	644
1,2,3-Trichloropropane					<5			<5	<5	<5	<50
1,2-Dibromo-3-Chloropropane					<100	<5		<5	<5	<5	<50
1,2-Dibromoethane					<5			<5	<5	<5	<50
1,2-Dichloroethane	6	<5	<5	<5	<5	<2	<2	<5	<5	<5	<50
1,2-Dichloroethene, Total	80	47									
1,2-Dichloropropane	<1	<5	<5		<5	<2	<2	<5	<5	<5	<50
1,2,4-Trimethylbenzene								<5	<5	<5	<50
1,3,5-Trimethylbenzene								<5	<5	<5	<50
1,4-Dichlorobenzene	<10					<5	<5	<5	<5	<5	<50
1,4-Dioxane						<5		<200	<57	<57	<570
2-Chloroethyl Vinyl Ether					<10	<2	<2	<5	<5	<5	<50
4-Methyl-2-Pentanone	<10	<50	<50		<50	<5	<5	<10	<10	<10	<100
Acetone	<20	<100	<100	<100	<100	<10	<10	<100	<100	<100	<1000
Benzene	<1	<5	<5	<5	<5	<2	<2	<5	<1	17	<10
Bromodichloromethane	<1	<5	<5		<5	<2	<2	<5	<5	<5	<50
Bromoform	<5	<25	<25		<5	<2	<2	<5	<5	<5	<50
Bromomethane										<5	<50
Carbon Tetrachloride	<1	<5	<5		<5	<5	<5	<5	<5	<5	<50
Chlorobenzene	<1	<5	<5	<5	<5	<2	<2	<5	<5	<5	<50
Chloroethane	<1	<5	<5		<10	<5	<5	<5	<5	<5	<50
Chloroform	2	<5	<5	<5	<5	<2	<2	<5	<5	<5	<50
Chloromethane										<5	<50
cis-1,2-Dichloroethene			78	15	32	19	32	88	335	2050	2230
cis-1,3-Dichloropropene	<1	<5	5		<5	<2	<2	<5	<5	<5	<50
Dibromochloromethane	<1	<5	<5	<5	<5	<2	<2	<5	<5	<5	<50
Dibromomethane					<5			<5	<5	<5	<50
Dichlorodifluoromethane					<5			<5	<5	<5	<50
Ethylbenzene	<1	<5	<5	<5	<5	<2	<2	<5	<5	<5	<50
Methyl Ethyl Ketone	<20	<100	<100	<100	<100	<10	<10	<100	<100	<100	<1000

Historical Ground[illegible]r Analytical Data
Monitoring Well MW-02
Former McKesson Facility
Santa Fe Springs, California

Date Sampled	8/1/1990	10/24/1990	2/11/1991	2/2/1994	6/28/1995	9/1/1995	2/23/1996	2/2/1999	9/20/2000	10/23/2001	2/13/2002
Methylacryonitrile					<100			<35			
Methylene Chloride	<5	<25	<25	<5	<5	<10	<10	<5	<5	<5	<50
Styrene	<1	<5	<5		<5	<2	<2	<5	<5	<5	<50
Tetrachloroethene	220	<5	270	197	88	73	60	118	304	100	159
Toluene	6	<10	<10	<5	<5	<2	<2	<5	<5	<5	<50
trans-1,2-Dichloroethene			<5	<5	<5	<2	<2	<5	<5	<5	<50
trans-1,3-Dichloropropene	<1	<5	<5		<5	<2	<2	<5	<5	<5	<50
Trichloroethene	400	680	700	229	181	150	100	105	134	170	215
Trichlorofluoromethane	10	10	26	41	13	15	7	9.7	<5	<5	<50
Vinyl Acetate	<10	<50	<50		<50	<5	<5	<50	<50	<50	<500
Vinyl Chloride	<1	<5	<5	<10	<10	<5	<5	<5	<5	4.7	<50
Xylenes (total)	<1	<5	<5	<5	<5	<2	<2	<5	<5	<5	<50
xylenes(m&p)								<5	<5		
xylenes(o)								<5	<5		

Notes:
Values reported as micrograms per liter (ug/L) unless otherwise noted.
Tr - Trace concentration estimated by laboratory.
Blank spaces indicate constituent not analyzed.

Historical Ground r Analytical Data
Monitoring Well MW-02
Former McKesson Facility
Santa Fe Springs, California

Date Sampled	6/4/2002	9/27/2002	12/3/2002	3/11/2003	6/10/2003	9/17/2003	12/18/2003	3/19/2004	6/16/2004	9/14/2004
1,1,1-Trichloroethane	34	2.2	1.8	1.3	0.76	0.59	1.1	0.23	<3	0.21
1,1,2-Trichloro-2,2,2-Trifluoroethane	17	26	17	16	8.6	8.2	8.3	4	5.6	3.3
1,1,2-Trichloroethane	<3	<0.5	<0.5	<0.5	<0.5	<1	<0.5	<0.5	<3	<0.5
1,1-Dichloroethane	970	35	45	45	30	31	54	14	43	24
1,1-Dichloroethene	480	48	60	66	45	42	62	21	44	27
1,2,3-Trichloropropane	<5	<1	<1	<1	<1	<2	<1	<1	<5	<1
1,2-Dibromo-3-Chloropropane	<5	<1	<1	<1	<1	<2	<1	<1	<5	<1
1,2-Dibromoethane	<3	<0.5	<0.5	<0.5	<0.5	<1	<0.5	<0.5	<3	<0.5
1,2-Dichloroethane	4	0.53	0.83	0.52	0.6	0.96	0.96	1.2	<3	0.5
1,2-Dichloroethene, Total										
1,2-Dichloropropane	<3	<0.5	<0.5	<0.5	<0.5	<1	<0.5	<0.5	<3	<0.5
1,2,4-Trimethylbenzene	<3	<0.5	<0.5	<0.5	<0.5	<1	<0.5	<0.5	<3	<0.5
1,3,5-Trimethylbenzene	<3	<0.5	<0.5	<0.5	<0.5	<1	<0.5	<0.5	<3	<0.5
1,4-Dichlorobenzene	<3	<0.5	<0.5	<0.5	<0.5	<1	<0.5	<0.5	<3	<0.5
1,4-Dioxane			<300	<300	<300	9.5	14	0.72	260	8.4
2-Chloroethyl Vinyl Ether										
4-Methyl-2-Pentanone										
Acetone				<20	<20	<40	<20	<20	<100	<20
Benzene	5.8	0.57	0.88	0.88	0.36	0.36	0.91	0.11	<3	0.33
Bromodichloromethane	<3	<0.5	<0.5	<0.5	<0.5	<1	<0.5	<0.5	<3	<0.5
Bromoform	<3	<0.5	<0.5	<0.5	<0.5	<1	<0.5	<0.5	<3	<0.5
Bromomethane	<5	<1	<1	<1	<1	<2	<1	<1	<5	<1
Carbon Tetrachloride	<3	<0.5	<0.5	<0.5	<0.5	<1	<0.5	<0.5	<3	<0.5
Chlorobenzene	5.5	<0.5	<0.5	0.26 (tr)	<0.5	<1	<0.5	<0.5	<3	0.09
Chloroethane	<3	<0.5	<0.5	<0.5	<0.5	<1	<0.5	<0.5	<3	<0.5
Chloroform	<3	0.87	0.92	0.97	0.78	0.6	0.67	0.61	0.55	0.61
Chloromethane	<3	<0.5	<0.5	<0.5	<0.5	<1	<0.5	<0.5	<3	<0.5
cis-1,2-Dichloroethene	2000	79	100	96	77	79	86	39	91	43
cis-1,3-Dichloropropene	<3	<0.5	<0.5	<0.5	<0.5	<1	<0.5	<0.5	<3	<0.5
Dibromochloromethane	<3	<0.5	<0.5	<0.5	<0.5	<1	<0.5	<0.5	<3	<0.5
Dibromomethane	<3	<0.5	<0.5	<0.5	<0.5	<1	<0.5	<0.5	<3	<0.5
Dichlorodifluoromethane	<3	<0.5	<0.5	0.74	<0.5	<1	<0.5	<0.5	<3	<0.5
Ethylbenzene	<3	<0.5	<0.5	<0.5	<0.5	<1	<0.5	<0.5	<3	<0.5
Methyl Ethyl Ketone						<40	<20	<20	<100	<20

Historical Groun er Analytical Data
Monitoring Well MW-02
Former McKesson Facility
Santa Fe Springs, California

Date Sampled	6/4/2002	9/27/2002	12/3/2002	3/11/2003	6/10/2003	9/17/2003	12/18/2003	3/19/2004	6/16/2004	9/14/2004
Methylacryonitrile										
Methylene Chloride	7.4	<1	<1	<1	<1	0.24	<1	<1	0.9	<1
Styrene	<3	<0.5	<0.5	<0.5	<0.5	<1	<0.5	<0.5	<3	<0.5
Tetrachloroethene	170	190	210	170	200	220	210	300	230	180
Toluene	<3	<0.5	<0.5	<0.5	<0.5	<1	<0.5	<0.5	<3	<0.5
trans-1,2-Dichloroethene	10	0.58	1.3	0.95	0.56	0.87	1.2	0.36	<3	0.39
trans-1,3-Dichloropropene	<3	<0.5	<0.5	<0.5	<0.5	<1	<0.5	<0.5	<3	<0.5
Trichloroethene	210	60	72	68	56	69	62	59	52	36
Trichlorofluoromethane	4.3	7.4	7.3	7.2	3.8	3.1	3.2	1.7	1.4	0.94
Vinyl Acetate										
Vinyl Chloride	5.8	1.6	2.7	3.5	1.2	1.5	3.8	0.34	2.5	2.1
Xylenes (total)	<5	<1	<1	<1	<1	<2	<1	<1	<5	<1
xylenes(m&p)										
xylenes(o)										

Notes:
Values reported as micrograms per liter (ug/L) unless otherwise noted.
Tr - Trace concentration estimated by laboratory.
Blank spaces indicate constituent not analyzed.

Historical Groun er Analytical Data
Monitoring Well MW-03
Former McKesson Facility
Santa Fe Springs, California

Date Sampled	8/2/1990	10/24/1990	2/11/1991	2/3/1994	6/28/1995	2/2/1999	9/20/2000	10/26/2001	2/13/2002	6/4/2002
1,1,1-Trichloroethane	1700	2200	1300	168	649	12	14	15	<125	6.2
1,1,2-Trichloro-2,2,2-Trifluoroethane	53	200	76		34	7	<5	<5	<125	4.4
1,1,2-Trichloroethane	<8	<20	<10		<5	<5	<5	<5	<125	<3
1,1-Dichloroethane	100	480	200	52	231	130	443	452	425	190
1,1-Dichloroethene	1200	1700	1300	666	1740	310	620	559	634	330
1,2,3-Trichloropropane					<5	<5	<5	<5	<125	<5
1,2-Dibromo-3-Chloropropane					<100	<5	<5	<5	<125	<3
1,2-Dibromoethane					<5	<5	<5	<5	<125	<3
1,2-Dichloroethane	<8	<20	<10	<5	<5	<5	<5	<5	<125	<3
1,2-Dichloroethene, Total	230	630								
1,2-Dichloropropane	<8	<20	<10		<5	<5	<5	<5	<125	<3
1,2,4-Trimethylbenzene						<5	44.4	<5	<125	<3
1,3,5-Trimethylbenzene						<5	<5	<5	<125	<3
1,4-Dichlorobenzene	<10					<5	<5	<5	<125	<3
1,4-Dioxane						<200	<57	<57	<1425	
2-Chloroethyl Vinyl Ether					<10	<5	<5	<5	<125	
4-Methyl-2-Pentanone	<80	<200	<100	NA	<50	<10	<10	<10	<250	
Acetone	210	<400	<200	<100	<100	<100	<100	<100	<2500	
Benzene	<8	29	11	<5	14	6	23	14	<25	8.8
Bromodichloromethane	<8	<20	<10		<5	<5	<5	<5	<125	<3
Bromoform	<40	<100	<50		<5	<5	<5	<5	<125	<3
Bromomethane								<5	<125	<5
Carbon Tetrachloride	<8	<20	<10		<5	<5	<5	<5	<125	<3
Chlorobenzene	<8	<20	<10	<5	<5	<5	<5	7.3	<125	5
Chloroethane	<8	<20	<10		<10	<5	<5	<5	<125	<3
Chloroform	<8	<20	<10	<5	<5	<5	<5	<5	<125	<3
Chloromethane								<5	<125	<3
cis-1,2-Dichloroethene			280	140	765	330	2790	2070	3360	2500
cis-1,3-Dichloropropene	<8	<20	<10		<5	<5	<5	<5	<125	<3
Dibromochloromethane	<8	<20	<10	<5	<5	<5	<5	<5	<125	<3
Dibromomethane					<5	<5	<5	<5	<125	<3
Dichlorodifluoromethane					<5	<5	<5	<5	<125	<3
Ethylbenzene	<8	<20	<10	7	<5	<5	<5	<5	<125	<3

Historical Ground er Analytical Data
Monitoring Well MW-03
Former McKesson Facility
Santa Fe Springs, California

Date Sampled	8/2/1990	10/24/1990	2/11/1991	2/3/1994	6/28/1995	2/2/1999	9/20/2000	10/26/2001	2/13/2002	6/4/2002
Methyl Ethyl Ketone	<160	<400	<200	<100	<100	<100	<100	<100	<2500	
Methylacryonitrile					<100	<35				
Methylene Chloride	140	<100	<50	<5	15	<5	<5	<5	<125	8.7
Styrene	<8	<20	<10		<5	<5	<5	<5	<125	<3
Tetrachloroethene	1100	1200	1100	608	1780	240	119	134	109 (Tr)	170
Toluene	14	<40	<20	<5	<5	<5	<5	<5	<125	<3
trans-1,2-Dichloroethene			<10	<5	6	2.1 (Tr)	<5	6.8	<125	15
trans-1,3-Dichloropropene	<8	<20	<10		<5	<5	<5	<5	<125	<3
Trichloroethene	230	400	210	156	682	95	47.8	78	40 (Tr)	41
Trichlorofluoromethane		80	77	8	35	<5	<5	<5	<125	<3
Vinyl Acetate	<80	<200	<100		<50	<50	<50	<50	<1250	
Vinyl Chloride	<8	<20	<10	<10	<10	<5	<5	<5	<125	<3
Xylenes (total)	100	120	49	<5	<5	<5	70.6	5.9	<125	<5
xylenes(m&p)						<5	<5			
xylenes(o)						<5	70.6			

Notes:

Values reported as micrograms per liter (ug/L) unless otherwise noted.

Tr - Trace concentration estimated by laboratory.

Blank spaces indicate constituent not analyzed.

Historical Groun .er Analytical Data
Monitoring Well MW-03
Former McKesson Facility
Santa Fe Springs, California

Date Sampled	9/30/2002	12/4/2002	3/12/2003	6/11/2003	9/18/2003	12/19/2003	3/22/2004	6/17/2004	9/15/2004
1,1,1-Trichloroethane	7.8	60	0.99 (Tr)	1.3	29	3.1	3.8	3.6	2.2
1,1,2-Trichloro-2,2,2-Trifluoroethane	4.6	<1	<3	1.9	4.8	8.2	11	8.5	27
1,1,2-Trichloroethane	1.2	<1	<3	<3	0.59	<3	<0.5	<0.5	<0.5
1,1-Dichloroethane	100	150	110	78	99	150	46	28	51
1,1-Dichloroethene	170	140	300	140	200	200	130	73	140
1,2,3-Trichloropropane	<1	<2	<5	<5	<0.5	<5	<1	<1	<1
1,2-Dibromo-3-Chloropropane	<1	<2	<5	<5	<1	<5	<1	<1	<1
1,2-Dibromoethane	<0.5	<1	<3	<3	<0.5	<3	<0.5	<0.5	<0.5
1,2-Dichloroethane	0.71	1.2	<3	0.66	0.54	<3	<0.5	0.19	<0.5
1,2-Dichloroethene, Total									
1,2-Dichloropropane	<0.5	<1	<3	<3	<0.5	<3	<0.5	<0.5	<0.5
1,2,4-Trimethylbenzene	<0.5	16	20	25	0.08	<3	<0.5	<0.5	<0.5
1,3,5-Trimethylbenzene	<0.5	<1	1.1	1.3	<0.5	<3	<0.5	<0.5	<0.5
1,4-Dichlorobenzene	<0.5	<1	<3	<3	0.08	<3	<0.5	<0.5	<0.5
1,4-Dioxane		<600	<2000	<2000	93	200	68	29	
2-Chloroethyl Vinyl Ether									
4-Methyl-2-Pentanone									
Acetone			<100	<100	<20	<100	<20	<20	<20
Benzene	6.1	8.7	5	3	3.9	9.6	2.4	1.1	3.2
Bromodichloromethane	<0.5	<1	<3	<3	<0.5	<3	<0.5	<0.5	<0.5
Bromoform	<0.5	<1	<3	<3	<0.5	<3	<0.5	<0.5	<0.5
Bromomethane	<1	<2	<5	<5	<1	<5	<1	<1	<1
Carbon Tetrachloride	<0.5	<1	<3	<3	<0.5	<3	<0.5	<0.5	<0.5
Chlorobenzene	2.3	<1	2.5 (Tr)	2.2	2	3	0.91	0.5	1.2
Chloroethane	<0.5	<1	<3	<3	<0.5	<3	0.24	<0.5	0.43
Chloroform	<0.5	<1	<3	<3	0.51	<3	0.54	0.85	1.4
Chloromethane	<0.5	<1	<3	<3	<0.5	<3	<0.5	<0.5	<0.5
cis-1,2-Dichloroethene	430	460	580	1000	500	410	150	93	230
cis-1,3-Dichloropropene	<0.5	<1	<3	<3	<0.5	<3	<0.5	<0.5	<0.5
Dibromochloromethane	<0.5	<1	<3	<3	<0.5	<3	<0.5	<0.5	<0.5
Dibromomethane	<0.5	<1	<3	<3	<0.5	<3	<0.5	<0.5	<0.5
Dichlorodifluoromethane	<0.5	<1	<3	<3	<0.5	<3	<0.5	<0.5	<0.5
Ethylbenzene	<0.5	4.7	0.46 (Tr)	0.92	0.09	<3	<0.5	<0.5	<0.5

Historical Ground[illegible]er Analytical Data
Monitoring Well MW-03
Former McKesson Facility
Santa Fe Springs, California

Date Sampled	9/30/2002	12/4/2002	3/12/2003	6/11/2003	9/18/2003	12/19/2003	3/22/2004	6/17/2004	9/15/2004
Methyl Ethyl Ketone					<20	<100	<20	<20	<20
Methylacryonitrile									
Methylene Chloride	<1	<2	<5	3.5	0.53	11	<1	<1	<1
Styrene	<0.5	<1	<3	0.57	<0.5	<3	<0.5	<0.5	<0.5
Tetrachloroethene	92	180	92	61	85	150	150	100	170
Toluene	<0.5	7.1	1.2	3.9	1.2	<3	<0.5	<0.5	<0.5
trans-1,2-Dichloroethene	6.3	6.2	2.7 (Tr)	3.5	5.5	2.8	2.1	0.7	2.1
trans-1,3-Dichloropropene	<0.5	<1	<3	<3	<0.5				
Trichloroethene	56	110	22	16	60	100	81	59	110
Trichlorofluoromethane	2.1	1.8	<3	0.46	1.6	4.4	4.9	3.5	12
Vinyl Acetate									
Vinyl Chloride	0.92	1.7	2.1 (Tr)	<3	0.62	14	7.9	3.9	11
Xylenes (total)	1.3	12	2.5 (Tr)	11	0.79	2	0.55	<1	1.1
xylenes(m&p)									
xylenes(o)									

Notes:

Values reported as micrograms per liter (ug/L) unless otherwise noted.

Tr - Trace concentration estimated by laboratory.

Blank spaces indicate constituent not analyzed.

Historical Ground[illegible]ter Analytical Data
Monitoring Well MW-04
Former McKesson Facility
Santa Fe Springs, California

Date Sampled	8/2/1995	3/5/1999	9/20/2000	10/23/2001	2/14/2002	6/3/2002	9/26/2002	12/2/2002
1,1,1-Trichloroethane	22	6.1	190	13	7.5	4.1	<0.5	<0.5
1,1,2-Trichloro-2,2,2-Trifluoroethane	<5	<5	4.7	<5	<5	<0.5	24	15
1,1,2-Trichloroethane	<5	<5	<5	<5	<5	<0.5	<0.5	<0.5
1,1-Dichloroethane	<5	<5	60	10	3.6 (Tr)	4.4	0.65	<0.5
1,1-Dichloroethene	38	41	<5	11	7.8	8.8	14	12
1,2,3-Trichloropropane		<5	<5	<5	<5	<1	<1	<1
1,2-Dibromo-3-Chloropropane	<5	<5	<5	<5	<5	<0.5	<1	<1
1,2-Dibromoethane		<5	<5	<5	<5	<0.5	<0.5	<0.5
1,2-Dichloroethane	<5	<5	<5	<5	<5	<0.5	<0.5	<0.5
1,2-Dichloropropane	<5	<5	<5	<5	<5	<0.5	<0.5	<0.5
1,2,4-Trimethylbenzene	<5	<5	<5	<5	<5	<0.5	<0.5	<0.5
1,3,5-Trimethylbenzene	<5	<5	<5	<5	<5	<0.5	<0.5	<0.5
1,4-Dichlorobenzene	<5	<5	<5	<5	<5	<0.5	<0.5	<0.5
1,4-Dioxane	<5	<100	<57	<57	<57			<300
2-Chloroethyl Vinyl Ether	<50	<5	<5	<5	<5			
4-Methyl-2-Pentanone	<30	<10	<10	<10	<10			
Acetone	<50	<100	<100	<100	<100			
Benzene	<5	<5	<1	<1	<1	<0.5	<0.5	<0.5
Bromodichloromethane	<5	<5	<5	<5	<5	<0.5	<0.5	<0.5
Bromoform	<5	<5	<5	<5	<5	<0.5	<0.5	<0.5
Bromomethane				<5	<5	<1	<1	<1
Carbon Tetrachloride	<5	<5	<5	<5	<5	<0.5	<0.5	<0.5
Chlorobenzene	<5	<5	<5	<5	<5	<0.5	<0.5	<0.5
Chloroethane	<30	<5	<5	<5	<5	<0.5	<0.5	<0.5
Chloroform	<5	<5	<5	<5	<5	<0.5	0.84	0.83
Chloromethane				<5	<5	<0.5	<0.5	<0.5
cis-1,2-Dichloroethene	11	<5	9.1	19	4.7 (Tr)	4.5	11	14

Historical Ground .er Analytical Data
Monitoring Well MW-04
Former McKesson Facility
Santa Fe Springs, California

Date Sampled	8/2/1995	3/5/1999	9/20/2000	10/23/2001	2/14/2002	6/3/2002	9/26/2002	12/2/2002
cis-1,3-Dichloropropene	<5	<5	<5	<5	<5	<0.5	<0.5	<0.5
Dibromochloromethane	<5	<5	<5	<5	<5	<0.5	<0.5	<0.5
Dibromomethane		<5	<5	<5	<5	<0.5	<0.5	<0.5
Dichlorodifluoromethane		<5	<5	<5	<5	<0.5	<0.5	<0.5
Ethylbenzene	<5	<5	<5	<5	<5	<0.5	<0.5	<0.5
Methyl Ethyl Ketone	<50	<100	<100	<100	<100			
Methylacryonitrile		<35						
Methylene Chloride	23	<5	118	<5	<5	<1	<1	<1
Styrene	<5	<5	<5	<5	<5	<0.5	<0.5	<0.5
Tetrachloroethene	206	166	122	20	26	33	150	190
Toluene	<5	<5	17	<5	<5	<0.5	<0.5	<0.5
trans-1,2-Dichloroethene	<5	<5	<5	<5	<5	<0.5	<0.5	<0.5
trans-1,3-Dichloropropene	<5	<5	<5	<5	<5	<0.5	<0.5	<0.5
Trichloroethene	164	161	77	8.6	9.7	13	90	73
Trichlorofluoromethane	59	<5	<5	<5	<5	<0.5	13	7
Vinyl Acetate	<30	<50	<50	<50	<50			
Vinyl Chloride	<30	<5	<5	<5	<5	<0.5	<0.5	<0.5
Xylenes (total)	<5	<5	<5	<5	<5	<1	<1	<1
xylenes(m&p)		<5	<5					
xylenes(o)		<5	<5					

Notes:

Values reported as micrograms per liter (ug/L) unless otherwise noted.

Tr - Trace concentration estimated by laboratory.

Blank spaces indicate constituent not analyzed.

Historical Ground .er Analytical Data
Monitoring Well MW-04
Former McKesson Facility
Santa Fe Springs, California

Date Sampled	3/10/2003	6/9/2003	9/16/2003	12/18/2003	3/19/2004	6/16/2004	9/13/2004
1,1,1-Trichloroethane	0.44 (Tr)	2	0.61	0.35	0.15	<0.5	0.09
1,1,2-Trichloro-2,2,2-Trifluoroethane	20	31	17	17	15	13	14
1,1,2-Trichloroethane	<0.5	<0.5	<0.5	<0.5	<0.5	<0.5	<0.5
1,1-Dichloroethane	0.27 (Tr)	0.68	0.32	0.38	0.39	0.57	0.34
1,1-Dichloroethene	10	15	10	12	11	12	10
1,2,3-Trichloropropane	<1	<1	<1	<1	<1	<1	<1
1,2-Dibromo-3-Chloropropane	<1	<1	<1	<1	<1	<1	<1
1,2-Dibromoethane	<0.5	<0.5	<0.5	<0.5	<0.5	<0.5	<0.5
1,2-Dichloroethane	0.29 (Tr)	0.22	0.39	0.77	0.57	0.53	0.24
1,2-Dichloropropane	<0.5	<0.5	<0.5	<0.5	<0.5	<0.5	<0.5
1,2,4-Trimethylbenzene	<0.5	<0.5	<0.5	0.27	<0.5	<0.5	<0.5
1,3,5-Trimethylbenzene	<0.5	<0.5	<0.5	<0.5	<0.5	<0.5	<0.5
1,4-Dichlorobenzene	<0.5	<0.5	<0.5	<0.5	<0.5	<0.5	<0.5
1,4-Dioxane	<300	<300	<2	1.8	1.7	490	0.76
2-Chloroethyl Vinyl Ether							
4-Methyl-2-Pentanone							
Acetone	<20	<20	<20	<20	<20	<20	<20
Benzene	<0.5	<0.5	<0.5	<0.5	<0.5	<0.5	<0.5
Bromodichloromethane	<0.5	<0.5	<0.5	<0.5	<0.5	<0.5	<0.5
Bromoform	<0.5	<0.5	<0.5	<0.5	<0.5	<0.5	<0.5
Bromomethane	<1	<1	<1	<1	<1	<1	<1
Carbon Tetrachloride	<0.5	0.18	0.08	<0.5	0.17	0.17	0.1
Chlorobenzene	<0.5	<0.5	<0.5	<0.5	<0.5	<0.5	<0.5
Chloroethane	<0.5	<0.5	<0.5	<0.5	<0.5	<0.5	<0.5
Chloroform	0.66	0.99	0.6	0.73	0.71	0.75	0.64
Chloromethane	<0.5	<0.5	<0.5	<0.5	<0.5	<0.5	<0.5
cis-1,2-Dichloroethene	4.7	5	6.5	17	11	13	5.7

Historical Ground. .ter Analytical Data
Monitoring Well MW-04
Former McKesson Facility
Santa Fe Springs, California

Date Sampled	3/10/2003	6/9/2003	9/16/2003	12/18/2003	3/19/2004	6/16/2004	9/13/2004
cis-1,3-Dichloropropene	<0.5	<0.5	<0.5	<0.5	<0.5	<0.5	<0.5
Dibromochloromethane	<0.5	<0.5	<0.5	<0.5	<0.5	<0.5	<0.5
Dibromomethane	<0.5	<0.5	<0.5	<0.5	<0.5	<0.5	<0.5
Dichlorodifluoromethane	<0.5	<0.5	<0.5	<0.5	<0.5	<0.5	<0.5
Ethylbenzene	<0.5	<0.5	<0.5	<0.5	<0.5	<0.5	<0.5
Methyl Ethyl Ketone			<20	<20	<20	<20	<20
Methylacryonitrile							
Methylene Chloride	<1	<1	<1	<1	<1	<1	<1
Styrene	<0.5	<0.5	<0.5	<0.5	<0.5	<0.5	<0.5
Tetrachloroethene	92	89	130	190	180	180	120
Toluene	<0.5	<0.5	<0.5	<0.5	<0.5	<0.5	<0.5
trans-1,2-Dichloroethene	<0.5	<0.5	<0.5	0.23	0.14	0.15	<0.5
trans-1,3-Dichloropropene	<0.5	<0.5	<0.5	<0.5	<0.5	<0.5	<0.5
Trichloroethene	70	93	59	80	75	68	51
Trichlorofluoromethane	10	16	7.9	8	7.6	5.8	7
Vinyl Acetate							
Vinyl Chloride	<0.5	<0.5	<0.5	<0.5	<0.5	<0.5	<0.5
Xylenes (total)	<1	<1	<1	0.39	<1	<1	<1
xylenes(m&p)							
xylenes(o)							

Notes:

Values reported as micrograms per liter (ug/L) unless otherwise noted.

Tr - Trace concentration estimated by laboratory.

Blank spaces indicate constituent not analyzed.

Historical Groun .er Analytical Data
Monitoring Well MW-05
Former McKesson Facility
Santa Fe Springs, California

Date Sampled	10/23/2001	2/12/2002	6/4/2002	9/27/2002	12/3/2002	3/11/2003	6/10/2003	9/17/2003	12/19/2003	3/22/2004	6/17/2004	9/14/2004
1,1,1-Trichloroethane	23	668	58	2.2	1.7	500	790	900	6.9	23	6.6	2.8
1,1,2-Trichloro-2,2,2-Trifluoroethane	<5	<50	13	17	6.7	24	47	8.6	4.4	24	5.3	15
1,1,2-Trichloroethane	<5	<50	<3	<0.5	<0.5	1	1.8	2.1	<3	0.27	<0.5	0.28
1,1-Dichloroethane	210	<50	680	100	67	340	940	340	120	110	52	400
1,1-Dichloroethene	87	758	100	56	83	290	1200	370	110	78	97	230
1,2,3-Trichloropropane	<5	<50	<5	<1	<1	<2	<1	<1	<5	<1	<1	<1
1,2-Dibromo-3-Chloropropane	<5	<50	<5	<1	<1	<2	<1	<1	<5	<1	<1	<1
1,2-Dibromoethane	<5	<50	<3	<0.5	<0.5	<1	<0.5	<0.5	<3	<0.5	<0.5	<0.5
1,2-Dichloroethane	21	<50	70	6.7	4.8	18	14	47	15	15	3.2	12
1,2-Dichloropropane	<5	<50	<3	<0.5	<0.5	<1	<0.5	<0.5	<3	<0.5	<0.5	<0.5
1,2,4-Trimethylbenzene	<5	<50	16	0.59	<0.5	20	8.7	2.8	<3	<0.5	<0.5	<0.5
1,3,5-Trimethylbenzene	<5	<50	<3	<0.5	<0.5	4.8	1.7	0.62	<3	<0.5	<0.5	<0.5
1,4-Dichlorobenzene	<5	<50	<3	<0.5	<0.5	<1	<0.5	<0.5	<3	<0.5	<0.5	<0.5
1,4-Dioxane	<57	<570			<300	180 (Tr)	360	320	180	170	35	140
2-Chloroethyl Vinyl Ether	<5	<50										
4-Methyl-2-Pentanone	<10	<100										
Acetone	<100	<1000				15 (Tr)	<20	<20	<100	<20	<20	<20
Benzene	4.5	11	17	4.0	2.0	4.0	13	7.9	2.9	3.2	0.67	6
Bromodichloromethane	<5	<50	<3	<0.5	<0.5	<1	<0.5	<0.5	<3	<0.5	<0.5	<0.5
Bromoform	<5	<50	<3	<0.5	<0.5	<1	<0.5	<0.5	<3	<0.5	<0.5	<0.5
Bromomethane	<5	<50	<5	<1	<1	<2	<1	<1	<5	<1	<1	<1
Carbon Tetrachloride	<5	<50	<3	<0.5	<0.5	<1	<0.5	<0.5	<3	<0.5	<0.5	<0.5
Chlorobenzene	<5	<50	<3	0.67	<0.5	0.63 (Tr)	2.6	0.7	<3	0.81	0.16	1.7
Chloroethane	<5	<50	<3	<0.5	<0.5	<1	<0.5	<0.5	<3	<0.5	<0.5	1.6
Chloroform	<5	<50	<3	0.87	0.88	0.86 (Tr)	1.4	2	0.62	1.1	0.96	1.3
Chloromethane	<5	<50	<3	<0.5	<0.5	<1	<0.5	<0.5	<3	<0.5	<0.5	<0.5
cis-1,2-Dichloroethene	280	1430	320	93	110	440	1800	530	170	180	99	390
cis-1,3-Dichloropropene	<5	<50	<3	<0.5	<0.5	<1	<0.5	<0.5	<3	<0.5	<0.5	<0.5
Dibromochloromethane	<5	<50	<3	<0.5	<0.5	<1	<0.5	<0.5	<3	<0.5	<0.5	<0.5
Dibromomethane	<5	<50	<3	<0.5	<0.5	<1	<0.5	<0.5	<3	<0.5	<0.5	<0.5
Dichlorodifluoromethane	<5	<50	<3	<0.5	<0.5	<1	<0.5	<0.5	<3	<0.5	<0.5	<0.5

Historical Ground[illegible]er Analytical Data
Monitoring Well MW-05
Former McKesson Facility
Santa Fe Springs, California

Date Sampled	10/23/2001	2/12/2002	6/4/2002	9/27/2002	12/3/2002	3/11/2003	6/10/2003	9/17/2003	12/19/2003	3/22/2004	6/17/2004	9/14/2004
Ethylbenzene	<5	<50	24	2.6	1.6	5.8	1.6	3.6	1.8	<0.5	<0.5	<0.5
Methyl Ethyl Ketone	<100	<1000						<20	<100	<20	<20	<20
Methylene Chloride	<5	<50	14	<1	<1	4.7	0.94	6.2	7.1	<1	0.17	0.21
Styrene	<5	<50	<3	<0.5	<0.5	<1	<0.5	<0.5	<3	<0.5	<0.5	<0.5
Tetrachloroethene	66	613	86	160	190	540	2000	140	320	52	220	140
Toluene	38	96	130	14	2.4	50	6.5	11	4.2	0.3	<0.5	<0.5
trans-1,2-Dichloroethene	<5	<50	6.3	1.5	2.1	10	50	9.2	<3	2.2	0.43	3.5
trans-1,3-Dichloropropene	<5	<50	<3	<0.5	<0.5	<1	<0.5	<0.5	<3	<0.5	<0.5	<0.5
Trichloroethene	30	216	44	54	67	190	560	49	77	99	55	89
Trichlorofluoromethane	<5	<50	<3	3.8	2.3	4.9	15	3.8	1.3	5.3	1.8	4.2
Vinyl Acetate	<50	<500										
Vinyl Chloride	330	1370	650	200	73	380	83	260	190	41	15	99
Xylenes (total)	6.8	<50	24	3.0	<1	12	13	4.1	<5	0.92	<1	0.94

Notes:

Values reported as micrograms per liter (ug/L) unless otherwise noted.

Tr - Trace concentration estimated by laboratory.

Blank spaces indicate constituent not analyzed.

Historical Groundwater Analytical Data
Monitoring Well MW-06
Former McKesson Facility
Santa Fe Springs, California

Date Sampled	3/11/2003	6/10/2003	9/17/2003	12/18/2003	3/19/2004	6/16/2004	9/14/2004
1,1,1-Trichloroethane	14	17	10	5.8	12	2.7	5
1,1,2-Trichloro-2,2,2-Trifluoroethane	48	59	46	44	57	30	19
1,1,2-Trichloroethane	1.0 (Tr)	2.7	1.5	<5	0.74	<3	<0.5
1,1-Dichloroethane	620	1400	770	310	800	130	180
1,1-Dichloroethene	650	1200	640	440	420	260	260
1,2,3-Trichloropropane	<5	<1	<1	<10	<1	<5	<1
1,2-Dibromo-3-Chloropropane	<5	<1	<1	<10	<1	<5	<1
1,2-Dibromoethane	<3	<0.5	<0.5	<5	<0.5	<3	<0.5
1,2-Dichloroethane	56	130	69	10	42	3.6	4.8
1,2-Dichloropropane	<3	<0.5	<0.5	<5	<0.5	<3	<0.5
1,2,4-Trimethylbenzene	8.8	11	4.6	<5	0.71	<3	<0.5
1,3,5-Trimethylbenzene	2	3.3	2.2	<5	<0.5	<3	<0.5
1,4-Dichlorobenzene	<3	0.12	<0.5	<5	<0.5	<3	<0.5
1,4-Dioxane	660 (Tr)	1500	490	89	160		110
2-Chloroethyl Vinyl Ether							
4-Methyl-2-Pentanone		2.6					
Acetone	<100	<20	<20	<200	<20	<100	<20
Benzene	16	27	18	7.3	11	0.85	0.44
Bromodichloromethane	<3	<0.5	<0.5	<5	<0.5	<3	<0.5
Bromoform	<3	<0.5	<0.5	<5	<0.5	<3	<0.5
Bromomethane	<5	<1	<1	<10	<1	<5	<1
Carbon Tetrachloride	<3	<0.5	<0.5	<5	<0.5	<3	<0.5
Chlorobenzene	4.5	9.3	5.6	<5	4.9	<3	0.44
Chloroethane	<3	<0.5	<0.5	<5	<0.5	<3	<0.5
Chloroform	3.3	4.6	3.3	1.9	3.3	1.1	1.5
Chloromethane	<3	<0.5	<0.5	<5	<0.5	<3	<0.5
cis-1,2-Dichloroethene	1300	2800	1500	620	1300	290	290
cis-1,3-Dichloropropene	<3	<0.5	<0.5	<5	<0.5	<3	<0.5
Dibromochloromethane	<3	<0.5	<0.5	<5	<0.5	<3	<0.5
Dibromomethane	<3	<0.5	<0.5	<5	<0.5	<3	<0.5
Dichlorodifluoromethane	<3	<0.5	<0.5	<5	<0.5	<3	<0.5
Ethylbenzene	23	43	39	<5	3	<3	<0.5
Methyl Ethyl Ketone			<20	<200	<20	<100	<20
Methylene Chloride	9.6	0.48	0.47	<10	0.4	1.1	0.22
Styrene	<3	<0.5	<0.5	<5	<0.5	<3	<0.5
Tetrachloroethene	460	550	360	300	320	390	210
Toluene	31	75	44	1.8	12	<3	<0.5
trans-1,2-Dichloroethene	11	91	64	2.8	130	2.5	3.1
trans-1,3-Dichloropropene	<3	<0.5	<0.5	<5	<0.5	<3	<0.5
Trichloroethene	310	320	240	190	260	160	130
Trichlorofluoromethane	14	16	10	10	22	7.5	6.6
Vinyl Acetate							
Vinyl Chloride	390	810	520	77	370	6.9	12
Xylenes (total)	30	60	39	<10	7.3	<5	<1

Notes:

Values reported as micrograms per liter (ug/L) unless otherwise noted.

Tr - Trace concentration estimated by laboratory.

Blank spaces indicate constituent not analyzed.

Historical Groundwater Analytical Data
Monitoring Well MW-07
Former McKesson Facility
Santa Fe Springs, California

Date Sampled	3/11/2003	6/10/2003	9/17/2003	12/18/2003	3/18/2004	6/15/2004	9/14/2004
1,1,1-Trichloroethane	2.4	1.4	2.4	<5	NS	<0.5	0.58
1,1,2-Trichloro-2,2,2-Trifluoroethane	12	10	14	13	NS	<0.5	8.1
1,1,2-Trichloroethane	0.21 (Tr)	<0.5	<0.5	<5	NS	<0.5	<0.5
1,1-Dichloroethane	94	98	120	110	NS	3.3	38
1,1-Dichloroethene	130	110	160	140	NS	4.3	60
1,2,3-Trichloropropane	<1	<1	<1	<10	NS	<1	<1
1,2-Dibromo-3-Chloropropane	<1	<1	<1	<10	NS	<1	<1
1,2-Dibromoethane	<0.5	<0.5	<0.5	<5	NS	<0.5	<0.5
1,2-Dichloroethane	14	7.4	12	5.6	NS	1.3	1.9
1,2-Dichloropropane	<0.5	<0.5	<0.5	<5	NS	<0.5	<0.5
1,2,4-Trimethylbenzene	0.35	<0.5	<0.5	<5	NS	<0.5	<0.5
1,3,5-Trimethylbenzene	<0.5	<0.5	<0.5	<5	NS	<0.5	<0.5
1,4-Dichlorobenzene	<0.5	<0.5	<0.5	<5	NS	<0.5	<0.5
1,4-Dioxane	<300	<300	43	30	NS	300	20
2-Chloroethyl Vinyl Ether							
4-Methyl-2-Pentanone							
Acetone	81	<20	<20	<200	NS	<20	<20
Benzene	3.1	1.6	2.6	2.2	NS	<0.5	0.31
Bromodichloromethane	<0.5	<0.5	<0.5	<5	NS	<0.5	<0.5
Bromoform	<0.5	<0.5	<0.5	<5	NS	<0.5	<0.5
Bromomethane	<1	<1	<1	<10	NS	<1	<1
Carbon Tetrachloride	<0.5	<0.5	<0.5	<5	NS	<0.5	<0.5
Chlorobenzene	0.58	0.34	0.46	<5	NS	<0.5	0.13
Chloroethane	<0.5	<0.5	<0.5	<5	NS	<0.5	<0.5
Chloroform	0.85	0.57	0.97	0.93	NS	0.28	0.6
Chloromethane	<0.5	<0.5	<0.5	<5	NS	<0.5	<0.5
cis-1,2-Dichloroethene	210	190	250	250	NS	20	87
cis-1,3-Dichloropropene	<0.5	<0.5	<0.5	<5	NS	<0.5	<0.5
Dibromochloromethane	<0.5	<0.5	<0.5	<5	NS	<0.5	<0.5
Dibromomethane	<0.5	<0.5	<0.5	<5	NS	<0.5	<0.5
Dichlorodifluoromethane	<0.5	<0.5	<0.5	<5	NS	<0.5	<0.5
Ethylbenzene	0.46 (Tr)	<0.5	<0.5	<5	NS	<0.5	<0.5
Methyl Ethyl Ketone			<20	<200	NS	<20	<20
Methylene Chloride	<1	<1	0.18	<10	NS	<1	<1
Styrene	<0.5	<0.5	<0.5	<5	NS	<0.5	<0.5
Tetrachloroethene	220	250	300	280	NS	110	220
Toluene	0.28 (Tr)	<0.5	0.11	<5	NS	<0.5	<0.5
trans-1,2-Dichloroethene	3.3	3.7	4.3	1.6	NS	<0.5	0.66
trans-1,3-Dichloropropene	<0.5	<0.5	<0.5	<5	NS	<0.5	<0.5
Trichloroethene	86	73	100	90	NS	31	52
Trichlorofluoromethane	2.4	1.8	2.4	1.9	NS	<0.5	1.5
Vinyl Acetate							
Vinyl Chloride	12	7	10	7.8	NS	<0.5	2.3
Xylenes (total)	1.3	<1	0.34	<10	NS	<1	<1

Notes:

Values reported as micrograms per liter (ug/L) unless otherwise noted.

Tr - Trace concentration estimated by laboratory.

Blank spaces indicate constituent not analyzed.

NS - Not Sampled.

Historical Ground .er Analytical Data
Monitoring Well SB-04
Former McKesson Facility
Santa Fe Springs, California

Date Sampled	8/3/1990	10/24/1990	2/11/1991	2/2/1994	6/28/1995	9/1/1995	2/2/1999	9/20/2000	10/24/2001	2/13/2002
1,1,1-Trichloroethane	2700	2000	150	759	<5	410	60	174	10	<5
1,1,2-Trichloro-2,2,2-Trifluoroethane		600			8	25	44	13	<5	<5
1,1,2-Trichloroethane	<20	<50	<5		<5	<10	<5	10	<5	<5
1,1-Dichloroethane	460	400	25	80	<5	69	340	637	31	12
1,1-Dichloroethene	6200	5700	550	966	<5	370	240	332	24	5.9
1,2,3-Trichloropropane					<5		<5	<5	<5	<5
1,2-Dibromo-3-Chloropropane					<100	<50	<5	<5	<5	<5
1,2-Dibromoethane					<5		2.1 (Tr)	<5	<5	<5
1,2-Dichloroethane	<20	<50	<5	5	<5	<10	<5	9.6	<5	<5
1,2-Dichloroethene, Total	2500	1300								
1,2-Dichloropropane	<20	<50	<5		<5	<10	<5	<5	<5	<5
1,2,4-Trimethylbenzene							<5	<5	<5	<5
1,3,5-Trimethylbenzene							<5	<5	<5	<5
1,4-Dichlorobenzene	<10					<50	<5	<5	<5	<5
1,4-Dioxane							140 (Tr)	<57	<57	<57
2-Chloroethyl Vinyl Ether					<10	<10	<5	<5	<5	<5
4-Methyl-2-Pentanone	<200	<500	<50	<50	NA	25	<10	<10	<10	<10
Acetone	<400	<1000	<100	<100	<100	580	<100	<100	<100	<100
Benzene	13	120	10	6	<5	<10	3.1 (Tr)	7.7	<1	<1
Bromodichloromethane	<20	<50	<5		<5	<10	<5	<5	<5	<5
Bromoform	<100	<250	<25		<5	<10	<5	<5	<5	<5
Bromomethane									<5	<5
Carbon Tetrachloride	<20	<50	<5		<5	<25	<5	<5	<5	<5
Chlorobenzene	<20	<50	<5	<5	<5	<10	<5	<5	<5	<5
Chloroethane	<20	<50	<5		<10	<25	<5	<5	<5	<5
Chloroform	34	<50	<5	<5	<5	<10	<5	<5	<5	<5
Chloromethane									<5	<5
cis-1,2-Dichloroethene			110	360	<5	330	440	1920	103	61
cis-1,3-Dichloropropene	<20	<50	<5		<5	<10	<5	<5	<5	<5
Dibromochloromethane	<20	<50	<5	<5	<5	<10	<5	<5	<5	<5
Dibromomethane					<5		<5	<5	<5	<5

Historical Ground .er Analytical Data
Monitoring Well SB-04
Former McKesson Facility
Santa Fe Springs, California

Date Sampled	8/3/1990	10/24/1990	2/11/1991	2/2/1994	6/28/1995	9/1/1995	2/2/1999	9/20/2000	10/24/2001	2/13/2002
Dichlorodifluoromethane					<5		<5	<5	<5	<5
Ethylbenzene	<20	<50	<5	<5	<5	<10	3.7 (Tr)	<5	<5	<5
Methyl Ethyl Ketone	<400	<1000	<100	<100	<100	<50	<100	<100	<100	<100
Methylacryonitrile					<100		<35			
Methylene Chloride	1400	640	<25	54	<5	89	<5	<5	34	<5
Styrene	<20	<50	<5		<5	<10	<5	<5	<5	<5
Tetrachloroethene	4100	4300	410	662	<5	400	190	261	86	11
Toluene	93	<100	<10	<5	<5	<10	7.9	5.6	<5	<5
trans-1,2-Dichloroethene			<5	<5	<5	<10	<5	5.9	<5	<5
trans-1,3-Dichloropropene	<20	<50	<5		<5	<10	<5	<5	<5	<5
Trichloroethene	4300	4200	400	609	<5	180	150	202	37	3.1 (Tr)
Trichlorofluoromethane	200	80	25	53	<5	<25	12	<5	<5	<5
Vinyl Acetate	<200	<500	<50		<50	<25	<50	<50	<50	<50
Vinyl Chloride	<20	<50	<5	12	<10	<25	18	<5	11	7.9
Xylenes (total)	77	52	<5	<5	<5	<10	13	<5	<5	<5
xylenes(m&p)							2.5 (Tr)	<5		
xylenes(o)							10.5	<5		

Notes:

Values reported as micrograms per liter (ug/L) unless otherwise noted.

Tr - Trace concentration estimated by laboratory.

Blank spaces indicate constituent not analyzed.

Historical Ground[illegible]er Analytical Data
Monitoring Well SB-04
Former McKesson Facility
Santa Fe Springs, California

Date Sampled	6/4/2002	9/27/2002	12/3/2002	3/11/2003	6/10/2003	9/17/2003	12/18/2003	3/19/2004	6/15/2004	9/14/2004
1,1,1-Trichloroethane	1	7.1	4.0	6.0	3.3	3.7	1.5	0.49	3.9	0.41
1,1,2-Trichloro-2,2,2-Trifluoroethane	<1	17	11	14	13	22	8.1	1.7	51	2.9
1,1,2-Trichloroethane	<1	<0.5	<0.5	<0.5	<0.5	1.6	<5	<0.5	<0.5	<0.5
1,1-Dichloroethane	14	100	85	110	230	160	100	19	770	9.6
1,1-Dichloroethene	2.8	100	98	120	110	110	96	37	860	27
1,2,3-Trichloropropane	<2	<1	<1	<1	<1	<1	<10	<1	<1	<1
1,2-Dibromo-3-Chloropropane	<2	<1	<1	<1	<1	<1	<10	<1	<1	<1
1,2-Dibromoethane	<1	<0.5	<0.5	<0.5	<0.5	<0.5	<5	<0.5	<0.5	<0.5
1,2-Dichloroethane	<1	0.82	<0.5	1.1	1.5	1.6	1.5	1.4	4.9	0.7
1,2-Dichloroethene, Total										
1,2-Dichloropropane	<1	<0.5	<0.5	<0.5	<0.5	<0.5	<5	<0.5	<0.5	<0.5
1,2,4-Trimethylbenzene	<1	<0.5	<0.5	<0.5	<0.5	<0.5	<5	<0.5	<0.5	<0.5
1,3,5-Trimethylbenzene	<1	<0.5	<0.5	<0.5	<0.5	<0.5	<5	<0.5	<0.5	<0.5
1,4-Dichlorobenzene	<1	<0.5	<0.5	<0.5	<0.5	<0.5	<5	<0.5	<0.5	<0.5
1,4-Dioxane			<300	<300	<300	33	32	13	800	10
2-Chloroethyl Vinyl Ether										
4-Methyl-2-Pentanone										
Acetone				<20	<20	<20	<200	<20	<20	<20
Benzene	<1	2.6	2.1	2.8	2.7	2.8	2	0.41	24	0.2
Bromodichloromethane	<1	<0.5	<0.5	<0.5	<0.5	<0.5	<5	<0.5	<0.5	<0.5
Bromoform	<1	<0.5	<0.5	<0.5	<0.5	<0.5	<5	<0.5	<0.5	<0.5
Bromomethane	<2	<1	<1	<1	<1	<1	<10	<1	<1	<1
Carbon Tetrachloride	<1	<0.5	<0.5	<0.5	<0.5	<0.5	<5	<0.5	<0.5	<0.5
Chlorobenzene	<1	<0.5	<0.5	0.6	0.65	0.63	<5	<0.5	4.1	<0.5
Chloroethane	<1	<0.5	<0.5	<0.5	<0.5	<0.5	<5	<0.5	<0.5	<0.5
Chloroform	<1	<0.5	<0.5	<0.5	0.53	0.7	<5	0.43	1.1	0.58
Chloromethane	<1	<0.5	<0.5	<0.5	<0.5	<0.5	<5	<0.5	<0.5	<0.5
cis-1,2-Dichloroethene	76	270	260	250	330	280	230	56	1500	35
cis-1,3-Dichloropropene	<1	<0.5	<0.5	<0.5	<0.5	<0.5	<5	<0.5	<0.5	<0.5
Dibromochloromethane	<1	<0.5	<0.5	<0.5	<0.5	<0.5	<5	<0.5	<0.5	<0.5
Dibromomethane	<1	<0.5	<0.5	<0.5	<0.5	<0.5	<5	<0.5	<0.5	<0.5

Historical Ground[illegible]er Analytical Data
Monitoring Well SB-04
Former McKesson Facility
Santa Fe Springs, California

Date Sampled	6/4/2002	9/27/2002	12/3/2002	3/11/2003	6/10/2003	9/17/2003	12/18/2003	3/19/2004	6/15/2004	9/14/2004
Dichlorodifluoromethane	<1	<0.5	<0.5	0.78	<0.5	<0.5	<5	<0.5	<0.5	<0.5
Ethylbenzene	<1	<0.5	<0.5	<0.5	<0.5	<0.5	<5	<0.5	<0.5	<0.5
Methyl Ethyl Ketone						<20	<200	<20	<20	<20
Methylacryonitrile										
Methylene Chloride	3.2	<1	<1	<1	<1	0.18	<10	<1	<1	<1
Styrene	<1	<0.5	<0.5	<0.5	<0.5	<0.5	<5	<0.5	<0.5	<0.5
Tetrachloroethene	7.5	99	95	100	280	220	260	270	110	210
Toluene	<1	<0.5	<0.5	<0.5	0.17	0.1	<5	<0.5	<0.5	<0.5
trans-1,2-Dichloroethene	<1	6.0	4.6	4.2	4.6	4.4	<5	0.24	<0.5	0.31
trans-1,3-Dichloropropene	<1	<0.5	<0.5	<0.5	<0.5	<0.5	<5	<0.5	<0.5	<0.5
Trichloroethene	7.8	59	51	94	110	110	86	62	31	34
Trichlorofluoromethane	<1	0.99	1.6	2.6	4.9	7.7	<5	0.38	<0.5	0.43
Vinyl Acetate										
Vinyl Chloride	7.9	38	27	43	49	39	19	3.2	<0.5	0.75
Xylenes (total)	<2	<1	<1	<1	0.5	0.42	<10	<1	<1	<1
xylenes(m&p)										
xylenes(o)										

Notes:

Values reported as micrograms per liter (ug/L) unless otherwise noted.

Tr - Trace concentration estimated by laboratory.

Blank spaces indicate constituent not analyzed.

Historical Groun[illegible]er Analytical Data
Monitoring Well SB-07
Former McKesson Facility
Santa Fe Springs, California

Date Sampled	8/3/1990	10/24/1990	2/12/1991	2/3/1994	6/28/1995	2/3/1999	9/20/2000	10/26/2001	2/13/2002	6/4/2002
1,1,1-Trichloroethane	17000	3600	6000	1420	3790	64	22.3	41	17	15
1,1,2-Trichloro-2,2,2-Trifluoroethane		200			209	23	10	<5	<5	42
1,1,2-Trichloroethane	<50	<40	<30		<5	<5	<5	<5	<5	<3
1,1-Dichloroethane	150	45	<30	85	210	310	60.2	70	47	38
1,1-Dichloroethene	10000	3300	3600	1610	6920	510	267	473	231	170
1,2,3-Trichloropropane					<5	<5	<5	<5	<5	<5
1,2-Dibromo-3-Chloropropane					<100	<5	<5	<5	<5	<5
1,2-Dibromoethane					<5	<5	<5	<5	<5	<3
1,2-Dichloroethane	<50	<40	<30	<5	<5	2.9 (Tr)	<5	<5	<5	<3
1,2-Dichloroethene, Total	<50	<40								
1,2-Dichloropropane	<50	<40	<30		<5	<5	<5	<5	<5	<3
1,2,4-Trimethylbenzene						62	<5	<5	<5	<3
1,3,5-Trimethylbenzene						15	<5	<5	<5	<3
1,4-Dichlorobenzene	<10					<5	<5	<5	<5	<3
1,4-Dioxane						140 (Tr)	<57	<57	<57	
2-Chloroethyl Vinyl Ether					<10	<5	<5	<5	<5	
4-Methyl-2-Pentanone	<500	<400	<300			<10	<10	<10	<10	
Acetone	<1000	<800	<600	<100	<100	<100	<100	<100	<100	
Benzene	<50	<40	<30	<5	<5	52	<1	3.1	1.5	<3
Bromodichloromethane	<50	<40	<30		<5	<5	<5	<5	<5	<3
Bromoform	<250	<200	<150		<5	<5	<5	<5	<5	<3
Bromomethane								<5	<5	<5
Carbon Tetrachloride	<50	<40	<30		<5	<5	<5	<5	<5	<3
Chlorobenzene	<50	<40	<30	<5	<5	<5	<5	<5	<5	<3
Chloroethane	<50	<40	<30		<10	<5	<5	<5	<5	<3
Chloroform	<50	<40	<30	<5	<5	<5	<5	<5	<5	<3
Chloromethane								<5	<5	<3
cis-1,2-Dichloroethene			<30	260	474	840	168	280	207	170
cis-1,3-Dichloropropene	<50	<40	<30		<5	<5	<5	<5	<5	<3
Dibromochloromethane	<50	<40	<30	<5	<5	<5	<5	<5	<5	<3
Dibromomethane					<5	<5	<5	<5	<5	<3
Dichlorodifluoromethane					<5	<5	<5	<5	<5	<3
Ethylbenzene	<50	<40	<30	<5	<5	15	<5	<5	<5	<3
Methyl Ethyl Ketone	<1000	<800	<600	<100	<100	<100	<100	<100	<100	

Historical Ground[illegible]r Analytical Data
Monitoring Well SB-07
Former McKesson Facility
Santa Fe Springs, California

Date Sampled	8/3/1990	10/24/1990	2/12/1991	2/3/1994	6/28/1995	2/3/1999	9/20/2000	10/26/2001	2/13/2002	6/4/2002
Methylacryonitrile					<100	<35				
Methylene Chloride	<250	<200	<150	<5	<5	8.7	<5	<5	<5	7.1
Styrene	<50	<40	<30		<5	<5	<5	<5	<5	<3
Tetrachloroethene	4100	3600	3300	1570	6710	220	178	465	217	260
Toluene	500	<80	<60	<5	<5	18	<5	<5	<5	<3
trans-1,2-Dichloroethene			<30	<5	<5	3.6 (Tr)	<5	<5	<5	<3
trans-1,3-Dichloropropene	<50	<40	<30		<5	<5	<5	<5	<5	<3
Trichloroethene	1100	760	680	488	1180	110	113	245	118	110
Trichlorofluoromethane	140	40		25	93	5.9	<5	<5	<5	8.7
Vinyl Acetate	<500	<400	<300		<50	<50	<50	<50	<50	
Vinyl Chloride	<50	<40	<30	<10	<10	200	10	5.4	<5	<3
Xylenes (total)	<50	<40	<30	<5	<5	260	<5	<5	<5	<5
xylenes(m&p)						110	<5			
xylenes(o)						150	<5			

Notes:
Values reported as micrograms per liter (ug/L) unless otherwise noted.
Tr - Trace concentration estimated by laboratory.
Blank spaces indicate constituent not analyzed.

Historical Ground[illegible]er Analytical Data
Monitoring Well SB-07
Former McKesson Facility
Santa Fe Springs, California

Date Sampled	9/27/2002	12/3/2002	3/11/2003	6/10/2003	9/18/2003	12/19/2003	3/22/2004	6/17/2004	9/14/2004
1,1,1-Trichloroethane	8.1	5.2	5.6	8.9	12	26	4.3	5	17
1,1,2-Trichloro-2,2,2-Trifluoroethane	18	11	20	15	14	12	13	10	32
1,1,2-Trichloroethane	<0.5	<0.5	<0.5	<0.5	<20	<5	<0.5	<0.5	0.26
1,1-Dichloroethane	410	540	73	39	880	420	380	330	350
1,1-Dichloroethene	180	130	190	170	240	280	480	160	330
1,2,3-Trichloropropane	<1	<1	<1	<1	<30	<10	<1	<1	<1
1,2-Dibromo-3-Chloropropane	<1	<1	<1	<1	<30	<10	<1	<1	<1
1,2-Dibromoethane	<0.5	<0.5	<0.5	<0.5	<20	<5	<0.5	<0.5	<0.5
1,2-Dichloroethane	<0.5	3.3	0.43 (Tr)	0.36	5.3	2.3	<0.5	1.5	3.1
1,2-Dichloroethene, Total									
1,2-Dichloropropane	<0.5	<0.5	<0.5	<0.5	<20	<5	<0.5	<0.5	<0.5
1,2,4-Trimethylbenzene	45	42	<0.5	<0.5	100	100	21	66	99
1,3,5-Trimethylbenzene	11	11	<0.5	<0.5	27	20	5.4	15	22
1,4-Dichlorobenzene	<0.5	<0.5	<0.5	<0.5	<20	<5	<0.5	<0.5	<0.5
1,4-Dioxane		<300	<300	<300	580	420	300	290	370
2-Chloroethyl Vinyl Ether									
4-Methyl-2-Pentanone									
Acetone			<20	<20	600	<200	<20	<20	<20
Benzene	24	29	3.9	2.3	41	14	8.5	20	11
Bromodichloromethane	<0.5	<0.5	<0.5	<0.5	<20	<5	<0.5	<0.5	<0.5
Bromoform	<0.5	<0.5	<0.5	<0.5	<20	<5	<0.5	<0.5	<0.5
Bromomethane	<1	<1	<1	<1	<30	<10	<1	<1	<1
Carbon Tetrachloride	<0.5	<0.5	<0.5	<0.5	<20	<5	<0.5	<0.5	<0.5
Chlorobenzene	5.7	5.6	1.6	0.85	8.7	<5	1.6	2.8	4.2
Chloroethane	15	14	1.8	<0.5	<20	<5	2.6	2.7	2.3
Chloroform	<0.5	<0.5	0.49 (Tr)	0.42	2.1	<5	0.68	0.56	0.91
Chloromethane	<0.5	<0.5	<0.5	<0.5	<20	<5	<0.5	<0.5	<0.5
cis-1,2-Dichloroethene	480	250	260	150	280	990	580	150	820
cis-1,3-Dichloropropene	<0.5	<0.5	<0.5	<0.5	<20	<5	<0.5	<0.5	<0.5
Dibromochloromethane	<0.5	<0.5	<0.5	<0.5	<20	<5	<0.5	<0.5	<0.5
Dibromomethane	<0.5	<0.5	<0.5	<0.5	<20	<5	<0.5	<0.5	<0.5
Dichlorodifluoromethane	<0.5	<0.5	<0.5	<0.5	<20	<5	<0.5	<0.5	<0.5
Ethylbenzene	44	49	<0.5	<0.5	140	70	26	75	94
Methyl Ethyl Ketone					96	<200	<20	<20	<20

Historical Groun er Analytical Data
Monitoring Well SB-07
Former McKesson Facility
Santa Fe Springs, California

Date Sampled	9/27/2002	12/3/2002	3/11/2003	6/10/2003	9/18/2003	12/19/2003	3/22/2004	6/17/2004	9/14/2004
Methylacryonitrile									
Methylene Chloride	<1	<1	2.4	1.7	6.9	42	<1	0.44	0.27
Styrene	<0.5	<0.5	<0.5	<0.5	<20	<5	<0.5	<0.5	<0.5
Tetrachloroethene	170	130	200	250	230	250	590	140	260
Toluene	150	340	0.18 (Tr)	0.17	1500	36	150	300	17
trans-1,2-Dichloroethene	3.2	4.1	4.3	2.4	4	1.8	4.2	1.5	7.8
trans-1,3-Dichloropropene	<0.5	<0.5	<0.5	<0.5	<20	<5	<0.5	<0.5	<0.5
Trichloroethene	50	57	120	110	72	100	200	40	99
Trichlorofluoromethane	4.4	4.4	8.8	5.4	5.5	2.7	2.4	2.4	3.6
Vinyl Acetate									
Vinyl Chloride	120	100	53	4.4	110	570	460	110	460
Xylenes (total)	67	110	1.1	<1	500	64	34	140	38
xylenes(m&p)									
xylenes(o)									

Notes:
Values reported as micrograms per liter (ug/L) unless otherwise noted.
Tr - Trace concentration estimated by laboratory.
Blank spaces indicate constituent not analyzed.

Historical Groun er Analytical Data
Monitoring Well SB-10
Former McKesson Facility
Santa Fe Springs, California

Date Sampled	8/2/1990	10/24/1990	2/11/1991	2/3/1994	6/28/1995	2/2/1999	9/20/2000	10/26/2001	2/13/2002	6/4/2002
1,1,1-Trichloroethane	2900	2400	1800	591	6680	170	55	74	59	210
1,1,2-Trichloro-2,2,2-Trifluoroethane			79		137	77	13	<5	<50	38
1,1,2-Trichloroethane	<20	<25	<20		<5	<5	<5	<5	<50	<3
1,1-Dichloroethane	160	<25	85	68	466	200	700	149	217	580
1,1-Dichloroethene	3600	1800	1700	1220	16400	990	218	959	1560	2900
1,2,3-Trichloropropane					<5	<5	<5	<5	<50	<5
1,2-Dibromo-3-Chloropropane					<100	<5	<5	<5	<50	<5
1,2-Dibromoethane					<5	<5	<5	<5	<50	<3
1,2-Dichloroethane	<20	<25	<20	<5	37	18	6.3	8.8	<50	11
1,2-Dichloroethene, Total	83	<25								
1,2-Dichloropropane	<20	<25	<20		<5	<5	<5	<5	<50	<3
1,2,4-Trimethylbenzene						<5	166	<5	<50	<3
1,3,5-Trimethylbenzene						<5	38	<5	<50	<3
1,4-Dichlorobenzene	<10					<5	<5	<5	<50	<3
1,4-Dioxane						45 (Tr)	<57	<57	<570	
2-Chloroethyl Vinyl Ether					<10	<5	<5	<5	<50	
4-Methyl-2-Pentanone	<200	<250	<200	<50	NA	<10	116	<10	<100	
Acetone	<400	<500	<400	<100	<100	<100	<100	<100	<1000	
Benzene	<20	<25	<20	<5	26	6	55	3.2	<10	11
Bromodichloromethane	<20	<25	<20		<5	<5	<5	<5	<50	<3
Bromoform	<100	<125	<100		<5	<5	<5	<5	<50	<3
Bromomethane								<5	<50	<5
Carbon Tetrachloride	<20	<25	<20		<5	<5	<5	<5	<50	<3
Chlorobenzene	<20	<25	<20	<5	<5	<5	<5	<5	<50	3.8
Chloroethane	<20	<25	<20		<10	<5	<5	<5	<50	10
Chloroform	<20	<25	<20	<5	16	2.5 (Tr)	<5	<5	<50	3.4
Chloromethane								<5	<50	<3
cis-1,2-Dichloroethene			<20	44	176	<5	881	344	990	2600
cis-1,3-Dichloropropene	<20	<25	<20		<5	<5	<5	<5	<50	<3
Dibromochloromethane	<20	<25	<20	<5	<5	<5	<5	<5	<50	<3
Dibromomethane					<5	<5	<5	<5	<50	<3
Dichlorodifluoromethane					<5	<5	<5	<5	<50	<3
Ethylbenzene	<20	<25	<20	<5	<5	<5	41	<5	<50	<3

Historical Ground r Analytical Data
Monitoring Well SB-10
Former McKesson Facility
Santa Fe Springs, California

Date Sampled	8/2/1990	10/24/1990	2/11/1991	2/3/1994	6/28/1995	2/2/1999	9/20/2000	10/26/2001	2/13/2002	6/4/2002
Methyl Ethyl Ketone	<400	<500	<400	<100	<100	<100	<100	<100	<1000	
Methylacryonitrile					<100	<35				
Methylene Chloride	410	<125	<100	<5	<5	<5	<5	<5	<50	21
Styrene	<20	<25	<20		<5	<5	<5	<5	<50	<3
Tetrachloroethene	2800	1600	1400	1320	15800	960	95	1270	1430	4200
Toluene	<40	<50	<40	<5	<5	<5	331	<5	<50	<3
trans-1,2-Dichloroethene			<20	<5	9	<5	5.4	<5	<50	27
trans-1,3-Dichloropropene	<20	25	<20		<5	<5	<5	<5	<50	<3
Trichloroethene	830	<25	390	461	3440	350	33	382	393	1100
Trichlorofluoromethane	190			17	152	27	<5	<5	<50	30
Vinyl Acetate	<200	<250	<200		<50	2.1 (Tr)	<50	<50	<500	
Vinyl Chloride	<20	<25	<20	<10	7	5.1	1630	9.7	<50	18
Xylenes (total)	<20	<25	<20	<5	<5	190	310	<5	<50	<5
xylenes(m&p)						<5	95			
xylenes(o)						5.1	214			

Notes:

Values reported as micrograms per liter (ug/L) unless otherwise noted.

Tr - Trace concentration estimated by laboratory.

Blank spaces indicate constituent not analyzed.

Historical Ground[illegible]er Analytical Data
Monitoring Well SB-10
Former McKesson Facility
Santa Fe Springs, California

Date Sampled	9/30/2002	12/4/2002	3/12/2003	6/10/2003	9/18/2003	12/19/2003	3/22/2004	6/17/2004	9/14/2004
1,1,1-Trichloroethane	32	20	33	27	26	15	6	15	42
1,1,2-Trichloro-2,2,2-Trifluoroethane	20	22	21	21	19	25	32	31	42
1,1,2-Trichloroethane	<0.5	<0.5	<1	0.34	<0.5	<3	<0.5	<5	<0.5
1,1-Dichloroethane	110	57	170	110	100	120	75	200	830
1,1-Dichloroethene	170	80	480	430	190	75	64	160	190
1,2,3-Trichloropropane	<1	<1	<2	<1	<1	<5	<1	<10	<1
1,2-Dibromo-3-Chloropropane	<1	<1	<2	<1	<1	<5	<1	<10	<1
1,2-Dibromoethane	<0.5	<0.5	<1	<0.5	<0.5	<3	<0.5	<5	<0.5
1,2-Dichloroethane	0.74	<0.5	2	2.2	0.99	<3	0.74	1.7	2
1,2-Dichloroethene, Total									
1,2-Dichloropropane	<0.5	<0.5	<1	<0.5	<0.5	<3	<0.5	<5	<0.5
1,2,4-Trimethylbenzene	<0.5	<0.5	1.7	<0.5	<0.5	<3	<0.5	<5	<0.5
1,3,5-Trimethylbenzene	<0.5	<0.5	0.35	<0.5	<0.5	<3	<0.5	<5	<0.5
1,4-Dichlorobenzene	<0.5	<0.5	<1	<0.5	<0.5	<3	<0.5	<5	<0.5
1,4-Dioxane		<300	<600	<300	180	27	17	23	65
2-Chloroethyl Vinyl Ether									
4-Methyl-2-Pentanone									
Acetone			<40	<20	<20	<100	<20	<200	<20
Benzene	1.1	<0.5	3.4	2.4	1	1	0.6	1.5	5.2
Bromodichloromethane	<0.5	<0.5	<1	<0.5	<0.5	<3	<0.5	<5	<0.5
Bromoform	<0.5	<0.5	<1	<0.5	<0.5	<3	<0.5	<5	<0.5
Bromomethane	<1	<1	<2	<1	<1	<5	<1	<10	<1
Carbon Tetrachloride	<0.5	<0.5	<1	<0.5	<0.5	<3	<0.5	<5	<0.5
Chlorobenzene	<0.5	<0.5	0.62 (Tr)	0.53	0.25	<3	<0.5	<5	2.3
Chloroethane	<0.5	<0.5	<1	0.99	<0.5	<3	<0.5	<5	0.76
Chloroform	0.68	0.72	0.98 (Tr)	0.77	0.8	0.71	1.1	<5	0.96
Chloromethane	<0.5	<0.5	<1	<0.5	<0.5	<3	<0.5	<5	<0.5
cis-1,2-Dichloroethene	220	94	410	280	180	180	110	390	1200
cis-1,3-Dichloropropene	<0.5	<0.5	<1	<0.5	<0.5	<3	<0.5	<5	<0.5
Dibromochloromethane	<0.5	<0.5	<1	<0.5	<0.5	<3	<0.5	<5	<0.5
Dibromomethane	<0.5	<0.5	<1	<0.5	<0.5	<3	<0.5	<5	<0.5
Dichlorodifluoromethane	<0.5	<0.5	<1	<0.5	<0.5	<3	<0.5	<5	<0.5
Ethylbenzene	<0.5	<0.5	0.73 (Tr)	<0.5	<0.5	<3	<0.5	<5	<0.5

Historical Ground[illegible]er Analytical Data
Monitoring Well SB-10
Former McKesson Facility
Santa Fe Springs, California

Date Sampled	9/30/2002	12/4/2002	3/12/2003	6/10/2003	9/18/2003	12/19/2003	3/22/2004	6/17/2004	9/14/2004
Methyl Ethyl Ketone					<20	<100	<20	<200	<20
Methylacryonitrile									
Methylene Chloride	<1	<1	<2	0.68	0.3	5.2	<1	2	0.57
Styrene	<0.5	<0.5	<0.5	<0.5	<0.5	<3	<0.5	<5	<0.5
Tetrachloroethene	140	160	460	630	79	350	440	290	430
Toluene	<0.5	<0.5	0.49 (Tr)	0.21	0.39	<3	<0.5	<5	<0.5
trans-1,2-Dichloroethene	3.1	1.0	1.2	2.1	1.9	<3	1.1	0.9	8.4
trans-1,3-Dichloropropene	<0.5	<0.5	<1	<0.5	<0.5	<3	<0.5	<5	<0.5
Trichloroethene	90	85	100	100	64	83	210	110	120
Trichlorofluoromethane	6.0	6.4	7.2	5.7	4.8	7	12	10	9.5
Vinyl Acetate									
Vinyl Chloride	4.3	3.3	17	12	4.6	3.8	3.5	6.8	23
Xylenes (total)	<1	<1	1.3 (Tr)	0.33	<1	<5	<1	<10	0.69
xylenes(m&p)									
xylenes(o)									

Notes:

Values reported as micrograms per liter (ug/L) unless otherwise noted.

Tr - Trace concentration estimated by laboratory.

Blank spaces indicate constituent not analyzed.

Historical Groundwater Analytical Data
Monitoring Well SB-13
Former McKesson Facility
Santa Fe Springs, California

Date Sampled	8/2/1990	10/24/1990	2/11/1991	2/2/1994	6/28/1995
1,1,1-Trichloroethane	170	16	140	80	1240
1,1,2-Trichlorotrifluoroethane		30	28		75
1,1,2-Trichloroethane	<10	<2	<2		<5
1,1-Dichloroethane	66	4	28	34	89
1,1-Dichloroethene	630	62	360	346	826
1,2,3-Trichloropropane					<5
1,2-Dibromo-3-chloropropane					<100
1,2-Dibromoethane					<5
1,2-Dichloroethane	53	4	23	30	225
1,2-Dichloroethene (total)	150	9			
1,2-Dichloropropane	<10	<2	<2		<5
1,4-Dichlorobenzene	<10				
1,4-Dioxane					
2-Chloroethylvinyl ether					<10
4-Methyl-2-Pentanone	<100	<20	<20		
Acetone	<200	<40	<40	<100	<100
Benzene	10	<2	4	<5	6
Bromodichloromethane	<10	<2	<2		<5
Bromoform	<50	<40	<10		<5
Carbon tetrachloride	<10	<2	<2		<5
Chlorobenzene	<10	<2	<2	<5	<5
Chloroethane	<10	<2	<2		<10
Chloroform	<10	<2	<2	<5	8
cis-1,2-Dichloroethene			40	45	93
cis-1,3-Dichloropropene	<10	<2	<2		<5
Dibromochloromethane	12	<2	<2	<5	<5
Dibromomethane					<5
Dichlorodifluoromethane					<5
Ethyl benzene	<10	<2	<2	<5	<5
Methacrylonitrile					
2-Butanone (MEK)	<200	<40	<40	<100	<100
Bromomethane					
Chloromethane					
Methylene chloride	700	<10	<10	<5	65
Styrene	<10	<2	<2		<5
Tetrachloroethene	510	96	300	419	682
Toluene	<20	<4	<4	<5	34
trans-1,2-Dichloroethene			<2	<5	<5
trans-1,3-Dichloropropene	<10	<2	<2		<5
Trichloroethene	870	220	340	375	797
Trichlorofluoromethane	NA	6	27	34	30
Vinyl acetate	<100	<20	<20		<50
Vinyl chloride	<10	<2	<2	<10	<10
Xylenes (total)	<10	<2	<2	<5	<5
xylenes (m&p)					
xylenes (o)					

Notes:

* Monitoring Well SB-13 was destroyed in 1995 during the removal of the underground storage tanks (USTs).

Values reported as micrograms per liter (ug/L) unless otherwise noted.

Tr - Trace concentration estimated by laboratory.

Blank spaces indicate constituent not analyzed.

Monitori. . ell SB-17
Former McKesson Facility
Santa Fe Springs, California

Date Sampled	8/2/1990	10/25/1990	2/13/1991	2/3/1994	6/29/1995	2/23/1996	2/3/1999	11/11/1999	12/28/1999	1/17/2000	2/28/2000	9/21/2000
1,1,1-Trichloroethane	65000	25000	23000	16800	8560	<1000	250	1870	27 (Tr)	278	132	2510
1,1,2-Trichloro-2,2,2-Trifluoroethane					<500	110	87	<200	<50	<5	42	49
1,1,2-Trichloroethane	<500	<250	<250		<500	11	<5	<200	<50	<5	8.4	13.3
1,1-Dichloroethane	<500	<250	<250	184	<500	470	990	918	1060	2300	2110	3140
1,1-Dichloroethene	5500	6300	2900	5010	4760	<1000	1820	2750	528	1390	1840	2420
1,2,3-Trichloropropane					<500		<5	<200	<50	<5	<5	<5
1,2-Dibromo-3-Chloropropane					<10000		<5	<200	<50	<5	<5	<5
1,2-Dibromoethane					<500		<5	<200	<50	<5	<5	<5
1,2-Dichloroethane	<500	600	<250	237	<500	240	83	271	357	221	652	615
1,2-Dichloroethene, Total	<500	1000										
1,2-Dichloropropane	<500	<250	<250		<500	<5	<5	<200	<50	<5	<5	<5
1,2,4-Trimethylbenzene							45	<200	<50	<5	49	212
1,3,5-Trimethylbenzene							3.6	<200	<50	<5	12	45
1,4-Dichlorobenzene	<10				<5		<5	<200	<50	<5	<5	<5
1,4-Dioxane							140 (Tr)	<2280	<570	<57	1750	<57
2-Chloroethyl Vinyl Ether					<1000	<5	<5	<200	<50	<5	<5	<5
4-Methyl-2-Pentanone	<5000	<2500	<2500			20	<10	<400	<100	<10		<10
Acetone	<10000	<5000	<5000	718	<10000	210	<100	<4000	<1000	<100	<100	<100
Benzene	<500	<250	<250	12	<500	46	26	42	<50	47	83	109
Bromodichloromethane	<500	<250	<250		<500	<5	<5	<200	<50	<5	<5	<5
Bromoform	<2500	<1250	<1250		<500	<5	<5	<200	<50	<5	<5	<5
Bromomethane												
Carbon Tetrachloride	<500	<250	<250		<500	<12.5	<5	<200	<50	<5	<5	<5
Chlorobenzene	<500	<250	<250	<5	<500	<5	<5	<200	<50	15	12	11
Chloroethane	<500	<250	<250		<1000	<12.5	<5	<200	<50	<5	<5	<5
Chloroform	<500	<250	<250	9	<500	13	7.7	12	<50	7.2	13	<5
Chloromethane												
cis-1,2-Dichloroethene			1000	220	1090	<1000	2520	2960	<50	3460	4720	8470
cis-1,3-Dichloropropene	<500	<250	<250		<500	<5	<5	<200	<50	<5	<5	<5

Monitoring Well SB-17
Former McKesson Facility
Santa Fe Springs, California

Date Sampled	8/2/1990	10/25/1990	2/13/1991	2/3/1994	6/29/1995	2/23/1996	2/3/1999	11/11/1999	12/28/1999	1/17/2000	2/28/2000	9/21/2000
Dibromochloromethane	<500	<250	<250	<5	<500	<5	<5	<200	<50	<5	<5	<5
Dibromomethane					<500		<5	<200	<50	<5	<5	<5
Dichlorodifluoromethane					<500		<5	<200	<50	<5	<5	<5
Ethylbenzene	<500	<250	<250	43	<500	18	23	<200	<50	9.6	129	240
Methyl Ethyl Ketone	<10000	<5000	<5000	481	<10000	<25	<100	<4000	<1000	<100	<100	<100
Methylacryonitrile					<10000		<35					
Methylene Chloride	13000	45000	4000	14900	4700	480	3 (Tr)	276	<50	<5	<5	<5
Styrene	<500	<250	<250		<500	<5	<5	<200	<50	<5	<5	<5
Tetrachloroethene	45000	19000	15000	15000	10500	<1000	720	1510	103	360	353	86.4
Toluene	1000	2000	<500	553	<500	360	60	<200	<50	131	127	2580
trans-1,2-Dichloroethene			<250	<5	<500	7.9	7.5	12	<50	12	27	<5
trans-1,3-Dichloropropene	<500	<250	<250		<500	<5	<5	<200	<50	<5	<5	<5
Trichloroethene	7200	5300	2700	2060	3910	650	610	762	<50	238	199	1300
Trichlorofluoromethane				124	<500	88	19	29	<50	12	9.5	33
Vinyl Acetate	<5000	<2500	<2500	NA	<5000	<12.5	<50	<2000	<500	<50	<50	<50
Vinyl Chloride	<500	<250	<250	<10	<1000	24	38	123 (Tr)	397	345	2800	2590
Xylenes (total)	<500	500	<250	234	<500	53	100	<200	<50	22	275	511
xylenes(m&p)							68		<50			294
xylenes(o)							30		<50			228

Notes:

Values reported as micrograms per liter (ug/L) unless otherwise noted.

Tr - Trace concentration estimated by laboratory.

Blank spaces indicate constituent not analyzed.

Monitoring Well SB-17
Former McKesson Facility
Santa Fe Springs, California

Date Sampled	10/24/2001	2/14/2002	6/5/2002	9/30/2002	12/4/2002	3/12/2003	6/11/2003	9/18/2003	12/18/2003	3/22/2004	6/17/2004	9/15/2004
1,1,1-Trichloroethane	650	66	110	3.3	0.8	11	20000	8.1	4.9	1.6	2.9	4
1,1,2-Trichloro-2,2,2-Trifluoroethane	<500	<50	<50	7.5	8.2	6.5	18	6.7	18	17	14	20
1,1,2-Trichloroethane	<500	<50	<50	0.58	<0.5	<3	24	2.8	<5	0.22	<5	0.77
1,1-Dichloroethane	2860	1570	2000	170	88	370	930	550	160	88	100	230
1,1-Dichloroethene	1100	801	790	90	70	130	3600	100	210	60	140	230
1,2,3-Trichloropropane	<500	<50	<100	<1	<1	<5	<50	<1	<10	<1	<10	<1
1,2-Dibromo-3-Chloropropane	<500	<50	<100	<1	<1	<5	<50	<1	<10	<1	<10	<1
1,2-Dibromoethane	<500	<50	<50	<0.5	<0.5	<3	<30	<0.5	<5	<0.5	<5	<0.5
1,2-Dichloroethane	<500	140	190	10	4.8	18	440	67	9.8	5.3	6.4	30
1,2-Dichloroethene, Total												
1,2-Dichloropropane	<500	<50	<50	<0.5	<0.5	<3	<30	<0.5	<5	<0.5	<5	<0.5
1,2,4-Trimethylbenzene	<500	<50	<50	1.1	<0.5	11	21	44	<5	<0.5	<5	<0.5
1,3,5-Trimethylbenzene	<500	<50	<50	1	<0.5	2.8	6.2	10	<5	<0.5	<5	<0.5
1,4-Dichlorobenzene	<500	<50	<50	<0.5	<0.5	<3	<30	<0.5	<5	<0.5	<5	<0.5
1,4-Dioxane	<5700	<570			<300	<2000	<20000	740	130	84	120	
2-Chloroethyl Vinyl Ether	<500	<50										
4-Methyl-2-Pentanone	<1000	<100										
Acetone	<10000	<1000				<100	3200	<20	<200	<20	<200	<20
Benzene	<100	32	51	7.2	2.7	12	24	19	4.4	1.5	1.2	1.5
Bromodichloromethane	<500	<50	<50	<0.5	<0.5	<3	<30	<0.5	<5	<0.5	<5	<0.5
Bromoform	<500	<50	<50	<0.5	<0.5	<3	<30	<0.5	<5	<0.5	<5	<0.5
Bromomethane	<500	<50	<100	2.5	<1	<5	<50	<1	<10	<1	<10	<1
Carbon Tetrachloride	<500	<50	<50	<0.5	<0.5	<3	<30	<0.5	<5	<0.5	<5	<0.5
Chlorobenzene	<500	<50	<50	<0.5	<0.5	2 (Tr)	<30	4.1	<5	<0.5	<5	0.83
Chloroethane	<500	<50	<50	<0.5	<0.5	<3	<30	<0.5	<5	<0.5	<5	<0.5
Chloroform	<500	<50	<50	1.1	0.87	1.3 (Tr)	19	2.1	1.4	0.77	<5	1.4
Chloromethane	<500	<50	<50	<0.5	<0.5	<3	<30	<0.5	<5	<0.5	<5	<0.5
cis-1,2-Dichloroethene	4280	1600	2000	120	89	330	4200	640	350	98	200	330
cis-1,3-Dichloropropene	<500	<50	<50	<0.5	<0.5	<3	<30	<0.5	<5	<0.5	<5	<0.5

Monitori Vell SB-17
Former McKesson Facility
Santa Fe Springs, California

Date Sampled	10/24/2001	2/14/2002	6/5/2002	9/30/2002	12/4/2002	3/12/2003	6/11/2003	9/18/2003	12/18/2003	3/22/2004	6/17/2004	9/15/2004
Dibromochloromethane	<500	<50	<50	<0.5	<0.5	<3	<30	<0.5	<5	<0.5	<5	<0.5
Dibromomethane	<500	<50	<50	<0.5	<0.5	<3	<30	<0.5	<5	<0.5	<5	<0.5
Dichlorodifluoromethane	<500	<50	<50	<0.5	<0.5	<3	<30	<0.5	<5	<0.5	<5	<0.5
Ethylbenzene	<500	62	80	8.8	3.9	19	27	87	<5	<0.5	<5	<0.5
Methyl Ethyl Ketone	<10000	<1000					570	<20	<200	<20	21	<20
Methylacryonitrile												
Methylene Chloride	<500	<50	100	<1	<1	<5	10000	0.25	<10	<1	2.3	<1
Styrene	<500	<50	<50	<0.5	<0.5	<0.5	<30	<0.5	<5	<0.5	<5	<0.5
Tetrachloroethene	576	561	560	210	230	150	220	220	300	190	300	200
Toluene	1570	420	560	53	15	95	450	410	2.4	0.33	<5	<0.5
trans-1,2-Dichloroethene	<500	<50	<50	5.5	3.5	2.6 (Tr)	16	8.9	<5	1.9	1.1	4.4
trans-1,3-Dichloropropene	<500	<50	<50	<0.5	<0.5	<3	<30	<0.5	<5	<0.5	<5	<0.5
Trichloroethene	1700	445	240	71	61	35	240	69	99	84	79	84
Trichlorofluoromethane	<500	<50	<50	2.0	1.3	1.4 (Tr)	42	1.3	3.4	3.5	3	5.4
Vinyl Acetate	<5000	<500										
Vinyl Chloride	5580	3730	2400	650	260	550	570	730	120	65	38	47
Xylenes (total)	<500	108	120	9.2	3.6	24	50	150	<10	0.73	<10	<1
xylenes(m&p)												
xylenes(o)												

Notes:

Values reported as micrograms per liter (ug/L) unless otherwise noted.

Tr - Trace concentration estimated by laboratory.

Blank spaces indicate constituent not analyzed.

Historical Ground .er Analytical Data
Monitoring Well SB-17A
Former McKesson Facility
Santa Fe Springs, California

Date Sampled	2/12/1991	2/2/1994	6/27/1995	2/2/1999	9/19/2000	10/26/2001	2/12/2002	6/3/2002	9/26/2002
1,1,1-Trichloroethane	3	<5	<5	<5	<5	2.8 (Tr)	2.7 (Tr)	1.8	<0.5
1,1,2-Trichloro-2,2,2-Trifluoroethane			38	<5	<5	<5	<5	<0.5	19
1,1,2-Trichloroethane	<1		<5	<5	<5	<5	<5	<0.5	<0.5
1,1-Dichloroethane	<1	<5	<5	<5	<5	<5	<5	<0.5	<0.5
1,1-Dichloroethene	<1	<5	<5	<5	<5	<5	<5	<0.5	3.5
1,2,3-Trichloropropane			<5	<5	<5	<5	<5	<1	<1
1,2-Dibromo-3-Chloropropane			<100	<5	<5	<5	<5	<1	<1
1,2-Dibromoethane			<5	<5	<5	<5	<5	<0.5	<0.5
1,2-Dichloroethane	<1	<5	<5	<5	<5	<5	<5	<0.5	<0.5
1,2-Dichloropropane	<1		<5	<5	<5	<5	<5	<0.5	<0.5
1,2,4-Trimethylbenzene				<5	<5	<5	<5	<0.5	<0.5
1,3,5-Trimethylbenzene				<5	<5	<5	<5	<0.5	<0.5
1,4-Dichlorobenzene				<5	<5	<5	<5	<0.5	<0.5
1,4-Dioxane				<200	<57	<57	<57		
2-Chloroethyl Vinyl Ether			<10	<5	<5	<5	<5		
4-Methyl-2-Pentanone	<10			<10	<10	<10	<10		
Acetone	<20	<100	<100	<100	<100	<100	<100		
Benzene	<1	<5	<5	<5	<1	<1	<1	<0.5	<0.5
Bromodichloromethane	<1		<5	<5	<5	<5	<5	<0.5	<0.5
Bromoform	<5		<5	<5	<5	<5	<5	<0.5	<0.5
Bromomethane						<5	<5	<1	<1
Carbon Tetrachloride	<1		<5	<5	<5	<5	<5	<0.5	<0.5
Chlorobenzene	<1	<5	<5	<5	<5	<5	<5	<0.5	<0.5
Chloroethane	<1		<10	<5	<5	<5	<5	<0.5	<0.5
Chloroform	<1	<5	<5	<5	<5	<5	<5	<0.5	<0.5
Chloromethane						<5	<5	<0.5	<0.5
cis-1,2-Dichloroethene	<1	<5	<5	<5	<5	<5	<5	<0.5	2.6
cis-1,3-Dichloropropene	<1		<5	<5	<5	<5	<5	<0.5	<0.5
Dibromochloromethane	<1	<5	<5	<5	<5	<5	<5	<0.5	<0.5

Historical Ground er Analytical Data
Monitoring Well SB-17A
Former McKesson Facility
Santa Fe Springs, California

Date Sampled	2/12/1991	2/2/1994	6/27/1995	2/2/1999	9/19/2000	10/26/2001	2/12/2002	6/3/2002	9/26/2002
Dibromomethane			<5	<5	<5	<5	<5	<0.5	<0.5
Dichlorodifluoromethane			<5	<5	<5	<5	<5	<0.5	<0.5
Ethylbenzene	<1	<5	<5	<5	<5	<5	<5	<0.5	<0.5
Methyl Ethyl Ketone	<20		<100	<100	<100	<100	<100		
Methylacryonitrile			<100	<35					
Methylene Chloride	<5	<5	<5	<5	<5	<5	<5	<1	<1
Styrene	<1		<5	<5	<5	<5	<5	<0.5	<0.5
Tetrachloroethene	7	<5	<5	<5	<5	4.5 (Tr)	5.4	4.4	32
Toluene	11	<5	<5	<5	<5	<5	<5	<0.5	<0.5
trans-1,2-Dichloroethene	<1	<5	<5	<5	<5	<5	<5	<0.5	<0.5
trans-1,3-Dichloropropene	<1		<5	<5	<5	<5	<5	<0.5	<0.5
Trichloroethene	12	11	<5	<5	11	1.1 (Tr)	2.8 (Tr)	1.2	79
Trichlorofluoromethane			<5	<5	<5	<5	<5	<0.5	9.3
Vinyl Acetate	<10		<50	<50	<50	<50	<50		
Vinyl Chloride	<1	<10	<10	<5	<5	<5	<5	<0.5	<0.5
Xylenes (total)	<1	<5	<5	<5	<5	<5	<5	<1	<1
xylenes(m&p)				<5	<5				
xylenes(o)				<5	<5				

Notes:

Values reported as micrograms per liter (ug/L) unless otherwise noted.

Tr - Trace concentration estimated by laboratory.

Blank spaces indicate constituent not analyzed.

Historical Ground er Analytical Data
Monitoring Well SB-17A
Former McKesson Facility
Santa Fe Springs, California

Date Sampled	12/2/2002	3/10/2003	6/9/2003	9/17/2003	12/18/2003	3/19/2004	6/16/2004	9/13/2004
1,1,1-Trichloroethane	<0.5	<0.5	<0.5	<0.5	<0.5	<0.5	<0.5	<0.5
1,1,2-Trichloro-2,2,2-Trifluoroethane	21	38	15	31	38	42	52	47
1,1,2-Trichloroethane	<0.5	<0.5	<0.5	<0.5	<0.5	<0.5	<0.5	<0.5
1,1-Dichloroethane	<0.5	<0.5	<0.5	<0.5	<0.5	<0.5	<0.5	<0.5
1,1-Dichloroethene	3.8	7.1	2.8	6.2	6.3	7	9.6	10
1,2,3-Trichloropropane	<1	<1	<1	<1	<1	<1	<1	<1
1,2-Dibromo-3-Chloropropane	<1	<1	<1	<1	<1	<1	<1	<1
1,2-Dibromoethane	<0.5	<0.5	<0.5	<0.5	<0.5	<0.5	<0.5	<0.5
1,2-Dichloroethane	<0.5	0.2	0.13	<0.5	<0.5	0.18	0.18	0.13
1,2-Dichloropropane	<0.5	<0.5	<0.5	<0.5	<0.5	<0.5	<0.5	<0.5
1,2,4-Trimethylbenzene	<0.5	<0.5	<0.5	<0.5	<0.5	<0.5	<0.5	<0.5
1,3,5-Trimethylbenzene	<0.5	<0.5	<0.5	<0.5	<0.5	<0.5	<0.5	<0.5
1,4-Dichlorobenzene	<0.5	<0.5	<0.5	<0.5	<0.5	<0.5	<0.5	<0.5
1,4-Dioxane	<300	<300	<300	<2	<2	1.1	0.55	1.2
2-Chloroethyl Vinyl Ether								
4-Methyl-2-Pentanone								
Acetone		<20	<20	<20	<20	<20	<20	<20
Benzene	<0.5	<0.5	<0.5	<0.5	<0.5	<0.5	<0.5	<0.5
Bromodichloromethane	<0.5	<0.5	<0.5	<0.5	<0.5	<0.5	<0.5	<0.5
Bromoform	<0.5	<0.5	<0.5	<0.5	<0.5	<0.5	<0.5	<0.5
Bromomethane	<1	<1	<1	<1	<1	<1	<1	<1
Carbon Tetrachloride	<0.5	<0.5	<0.5	0.33	0.3	0.43	0.42	0.39
Chlorobenzene	<0.5	<0.5	<0.5	<0.5	<0.5	<0.5	<0.5	<0.5
Chloroethane	<0.5	<0.5	<0.5	<0.5	<0.5	<0.5	<0.5	<0.5
Chloroform	0.51	0.68	0.27	0.55	0.47	0.58	0.54	0.65
Chloromethane	<0.5	<0.5	<0.5	<0.5	<0.5	<0.5	<0.5	<0.5
cis-1,2-Dichloroethene	2.5	2.8	0.63	2.5	1.9	2	1.9	1.7
cis-1,3-Dichloropropene	<0.5	<0.5	<0.5	<0.5	<0.5	<0.5	<0.5	<0.5
Dibromochloromethane	<0.5	<0.5	<0.5	<0.5	<0.5	<0.5	<0.5	<0.5

Historical Ground er Analytical Data
Monitoring Well SB-17A
Former McKesson Facility
Santa Fe Springs, California

Date Sampled	12/2/2002	3/10/2003	6/9/2003	9/17/2003	12/18/2003	3/19/2004	6/16/2004	9/13/2004
Dibromomethane	<0.5	<0.5	<0.5	<0.5	<0.5	<0.5	<0.5	<0.5
Dichlorodifluoromethane	<0.5	<0.5	<0.5	<0.5	<0.5	<0.5	<0.5	<0.5
Ethylbenzene	<0.5	<0.5	<0.5	<0.5	<0.5	<0.5	<0.5	<0.5
Methyl Ethyl Ketone				<20	<20	<20	<20	<20
Methylacryonitrile								
Methylene Chloride	<1	<1	<1	<1	<1	<1	<1	<1
Styrene	<0.5	<0.5	<0.5	<0.5	<0.5	<0.5	<0.5	<0.5
Tetrachloroethene	31	41	17	34	37	39	42	45
Toluene	<0.5	<0.5	<0.5	<0.5	<0.5	<0.5	<0.5	<0.5
trans-1,2-Dichloroethene	<0.5	<0.5	<0.5	<0.5	<0.5	<0.5	<0.5	<0.5
trans-1,3-Dichloropropene	<0.5	<0.5	<0.5	<0.5	<0.5	<0.5	<0.5	<0.5
Trichloroethene	66	110	47	90	76	89	97	110
Trichlorofluoromethane	9.9	18	7.6	15	20	20	22	20
Vinyl Acetate								
Vinyl Chloride	<0.5	<0.5	<0.5	<0.5	<0.5	<0.5	<0.5	<0.5
Xylenes (total)	<1	<1	<1	<1	<1	<1	<1	<1
xylenes(m&p)								
xylenes(o)								

Notes:

Values reported as micrograms per liter (ug/L) unless otherwise noted.

Tr - Trace concentration estimated by laboratory.

Blank spaces indicate constituent not analyzed.

Historical Groundwater Analytical Data
Monitoring Well SB-17B
Former McKesson Facility
Santa Fe Springs, California

Date Sampled	2/12/1991	2/2/1994	6/27/1995	2/2/1999	9/19/2000	10/26/2001	2/12/2002	6/3/2002	9/26/2002
1,1,1-Trichloroethane	<1	<5	<5	<5	<5	2.2 (Tr)	4.7 (Tr)	1.8	<0.5
1,1,2-Trichloro-2,2,2-Trifluoroethane			<5	<5	<5	<5	<5	2	1.2
1,1,2-Trichloroethane	<1		<5	<5	<5	<5	<5	<0.5	<0.5
1,1-Dichloroethane	<1	<5	<5	<5	<5	<5	<5	<0.5	<0.5
1,1-Dichloroethene	<1	<5	<5	<5	<5	<5	<5	0.5	<0.5
1,2,3-Trichloropropane			<5	<5	<5	<5	<5	<1	<1
1,2-Dibromo-3-Chloropropane			<100	<5	<5	<5	<5	<1	<1
1,2-Dibromoethane			<5	<5	<5	<5	<5	<0.5	<0.5
1,2-Dichloroethane	<1	<5	<5	<5	<5	<5	<5	<0.5	<0.5
1,2-Dichloropropane	<1		<5	<5	<5	<5	<5	<0.5	<0.5
1,2,4-Trimethylbenzene				<5	<5	<5	<5	<0.5	<0.5
1,3,5-Trimethylbenzene				<5	<5	<5	<5	<0.5	<0.5
1,4-Dichlorobenzene				<5	<5	<5	<5	<0.5	<0.5
1,4-Dioxane				<200	<57	<57	<57		
2-Chloroethyl Vinyl Ether			<10	<5	<5	<5	<5		
4-Methyl-2-Pentanone	<10			<10	<10	<10	<10		
Acetone	<20	<100	<100	<100	<100	<100	<100		
Benzene	<1	<5	<5	<5	<1	<1	<1	<0.5	<0.5
Bromodichloromethane	<1		<5	<5	<5	<5	<5	<0.5	<0.5
Bromoform	<5		<5	<5	<5	<5	<5	<0.5	<0.5
Bromomethane						<5	<5	<1	<1
Carbon Tetrachloride	<1		<5	<5	<5	<5	<5	<0.5	<0.5
Chlorobenzene	<1	<5	<5	<5	<5	<5	<5	<0.5	<0.5
Chloroethane	<1		<10	<5	<5	<5	<5	<0.5	<0.5
Chloroform	<1	<5	<5	<5	<5	<5	<5	0.68	0.82
Chloromethane						<5	<5	<0.5	<0.5
cis-1,2-Dichloroethene	<1	<5	<5	<5	<5	<5	<5	<0.5	<0.5
cis-1,3-Dichloropropene	<1		<5	<5	<5	<5	<5	<0.5	<0.5

Historical Ground[illegible]er Analytical Data
Monitoring Well SB-17B
Former McKesson Facility
Santa Fe Springs, California

Date Sampled	2/12/1991	2/2/1994	6/27/1995	2/2/1999	9/19/2000	10/26/2001	2/12/2002	6/3/2002	9/26/2002
Dibromochloromethane	<1	<5	<5	<5	<5	<5	<5	<0.5	<0.5
Dibromomethane			<5	<5	<5	<5	<5	<0.5	<0.5
Dichlorodifluoromethane			<5	<5	<5	<5	<5	<0.5	<0.5
Ethylbenzene	<1	<5	<5	<5	<5	<5	<5	<0.5	<0.5
Methyl Ethyl Ketone	<20		<100	<100	<100	<100	<100		
Methylacryonitrile			<100	<35					
Methylene Chloride	<5	<5	<5	<5	<5	<5	<5	<1	<1
Styrene	<1		<5	<5	<5	<5	<5	<0.5	<0.5
Tetrachloroethene	5	<5	<5	<5	14	4.7 (Tr)	6.4	3.6	2.7
Toluene	3	<5	<5	<5	<5	<5	<5	<0.5	<0.5
trans-1,2-Dichloroethene	<1	<5	<5	<5	<5	<5	<5	<0.5	<0.5
trans-1,3-Dichloropropene	<1		<5	<5	<5	<5	<5	<0.5	<0.5
Trichloroethene	33	29	22	15	31	22	15	34	41
Trichlorofluoromethane			<5	<5	<5	<5	<5	0.91	0.66
Vinyl Acetate	<10		<50	<50	<50	<50	<50		
Vinyl Chloride	<1	<10	<10	<5	<5	<5	<5	<0.5	<0.5
Xylenes (total)	<1	<5	<5	<5	<5	<5	<5	<1	<1
xylenes(m&p)				<5	<5				
xylenes(o)				<5	<5				

Notes:
Values reported as micrograms per liter (ug/L) unless otherwise noted.
Tr - Trace concentration estimated by laboratory.
Blank spaces indicate constituent not analyzed.

Historical Groun er Analytical Data
Monitoring Well SB-17B
Former McKesson Facility
Santa Fe Springs, California

Date Sampled	12/2/2002	3/10/2003	6/9/2003	9/17/2003	12/18/2003	3/19/2004	6/16/2004	9/14/2004
1,1,1-Trichloroethane	<0.5	<0.5	0.81	<0.5	0.32	0.37	<0.5	<0.5
1,1,2-Trichloro-2,2,2-Trifluoroethane	1.9	1.6	<0.5	0.47	0.64	1.2	1.3	0.58
1,1,2-Trichloroethane	<0.5	<0.5	<0.5	<0.5	<0.5	<0.5	<0.5	<0.5
1,1-Dichloroethane	<0.5	<0.5	<0.5	<0.5	<0.5	<0.5	<0.5	<0.5
1,1-Dichloroethene	0.51	0.4 (Tr)	0.26	0.26	0.25	0.51	0.45	0.24
1,2,3-Trichloropropane	<1	<1	<1	<1	<1	<1	<1	<1
1,2-Dibromo-3-Chloropropane	<1	<1	<1	<1	<1	<1	<1	<1
1,2-Dibromoethane	<0.5	<0.5	<0.5	<0.5	<0.5	<0.5	<0.5	<0.5
1,2-Dichloroethane	<0.5	<0.5	<0.5	<0.5	<0.5	<0.5	<0.5	<0.5
1,2-Dichloropropane	<0.5	<0.5	<0.5	<0.5	<0.5	<0.5	<0.5	<0.5
1,2,4-Trimethylbenzene	<0.5	<0.5	<0.5	<0.5	<0.5	<0.5	<0.5	<0.5
1,3,5-Trimethylbenzene	<0.5	<0.5	<0.5	<0.5	<0.5	<0.5	<0.5	<0.5
1,4-Dichlorobenzene	<0.5	<0.5	<0.5	<0.5	<0.5	<0.5	<0.5	<0.5
1,4-Dioxane	<300	<300	<300	<2	<2	<2	<2	<2
2-Chloroethyl Vinyl Ether								
4-Methyl-2-Pentanone								
Acetone		<20	<20	<20	<20	<20	<20	<20
Benzene	<0.5	<0.5	<0.5	<0.5	<0.5	<0.5	<0.5	<0.5
Bromodichloromethane	<0.5	<0.5	<0.5	<0.5	<0.5	<0.5	<0.5	<0.5
Bromoform	<0.5	<0.5	<0.5	<0.5	<0.5	<0.5	<0.5	<0.5
Bromomethane	<1	<1	<1	<1	<1	<1	<1	<1
Carbon Tetrachloride	<0.5	0.13 (Tr)	<0.5	0.22	0.19	0.09	<0.5	0.19
Chlorobenzene	<0.5	<0.5	<0.5	<0.5	<0.5	<0.5	<0.5	<0.5
Chloroethane	<0.5	<0.5	<0.5	<0.5	<0.5	<0.5	<0.5	<0.5
Chloroform	0.83	0.5	0.6	0.79	0.65	0.56	0.85	0.73
Chloromethane	<0.5	<0.5	<0.5	<0.5	<0.5	<0.5	<0.5	<0.5
cis-1,2-Dichloroethene	<0.5	0.2 (Tr)	0.22	0.11	<0.5	0.25	0.32	0.15
cis-1,3-Dichloropropene	<0.5	<0.5	<0.5	<0.5	<0.5	<0.5	<0.5	<0.5

Historical Ground er Analytical Data
Monitoring Well SB-17B
Former McKesson Facility
Santa Fe Springs, California

Date Sampled	12/2/2002	3/10/2003	6/9/2003	9/17/2003	12/18/2003	3/19/2004	6/16/2004	9/14/2004
Dibromochloromethane	<0.5	<0.5	<0.5	<0.5	<0.5	<0.5	<0.5	<0.5
Dibromomethane	<0.5	<0.5	<0.5	<0.5	<0.5	<0.5	<0.5	<0.5
Dichlorodifluoromethane	<0.5	<0.5	<0.5	<0.5	<0.5	<0.5	<0.5	<0.5
Ethylbenzene	<0.5	<0.5	<0.5	<0.5	<0.5	<0.5	<0.5	<0.5
Methyl Ethyl Ketone				<20	<20	<20	<20	<20
Methylacryonitrile								
Methylene Chloride	<1	<1	<1	<1	<1	<1	<1	<1
Styrene	<0.5	<0.5	<0.5	<0.5	<0.5	<0.5	<0.5	<0.5
Tetrachloroethene	3.8	2.8	2.5	1.4	2	3.2	3.8	2
Toluene	<0.5	<0.5	<0.5	<0.5	<0.5	<0.5	<0.5	<0.5
trans-1,2-Dichloroethene	<0.5	<0.5	<0.5	<0.5	<0.5	<0.5	<0.5	<0.5
trans-1,3-Dichloropropene	<0.5	<0.5	<0.5	<0.5	<0.5	<0.5	<0.5	<0.5
Trichloroethene	36	22	28	46	40	28	45	39
Trichlorofluoromethane	0.85	0.68	0.37	0.23	0.35	0.66	0.57	0.34
Vinyl Acetate								
Vinyl Chloride	<0.5	<0.5	<0.5	<0.5	<0.5	<0.5	<0.5	<0.5
Xylenes (total)	<1	<1	<1	<1	<1	<1	<1	<1
xylenes(m&p)								
xylenes(o)								

Notes:

Values reported as micrograms per liter (ug/L) unless otherwise noted.

Tr - Trace concentration estimated by laboratory.

Blank spaces indicate constituent not analyzed.

Historical Ground[illegible]er Analytical Data
Monitoring Well SB-20
Former McKesson Facility
Santa Fe Springs, California

Date Sampled	8/2/1990	10/25/1990	2/13/1991	2/3/1994	6/29/1995	2/3/1999	9/21/2000	10/24/2001	2/13/2002	6/4/2002
1,1,1-Trichloroethane	36000	12000	28000	4570	869	6780	69.8	1070	337	310
1,1,2-Trichloro-2,2,2-Trifluoroethane					<50	310	<5	<250	<125	78
1,1,2-Trichloroethane	<500	<100	<200		<50	6.5	<5	<250	<125	3.2
1,1-Dichloroethane	200	120	<200	302	85	440 (Tr)	50.8	490	294	660
1,1-Dichloroethene	20000	4000	11000	6190	1120	4790	200	2590	1750	2900
1,2,3-Trichloropropane					<50	<5	<5	<250	<125	<5
1,2-Dibromo-3-Chloropropane					<1000	<5	<5	<250	<125	<5
1,2-Dibromoethane					<50	<5	<5	<250	<125	<3
1,2-Dichloroethane	<500	150	460	<5	<50	320	<5	<250	<125	57
1,2-Dichloroethene, Total	540	<100								
1,2-Dichloropropane	<500	<100	<200		<50	<5	<5	<250	<125	<3
1,2,4-Trimethylbenzene						150	<5	<250	<125	<3
1,3,5-Trimethylbenzene						31	<5	<250	<125	<3
1,4-Dichlorobenzene	<10				<5	<5	<5	<250	<125	<3
1,4-Dioxane						240	<57	<2850	<1425	
2-Chloroethyl Vinyl Ether					<100	<5	<5	<250	<125	
4-Methyl-2-Pentanone	<5000	<1000	<2000			<10	<10	<500	<250	
Acetone	<10000	<2000	<4000	<100	<1000	<100	<100	<5000	<2500	
Benzene	<500	<100	<200	<5	<50	11	<1	<50	<25	14
Bromodichloromethane	<500	<100	<200		<50	<5	<5	<250	<125	<3
Bromoform	<2500	<500	<1000		<50	<5	<5	<250	<125	<3
Bromomethane								<250	<125	<5
Carbon Tetrachloride	<500	<100	<200		<50	<5	<5	<250	<125	<3
Chlorobenzene	<500	<100	<200	<5	<50	<5	<5	<250	<125	<3
Chloroethane	<500	<100	<200		<100	<5	<5	<250	<125	5.8
Chloroform	<500	<100	<200	<5	<50	6.7	<5	<250	<125	8
Chloromethane								<250	<125	<3
cis-1,2-Dichloroethene			<200	170	98	1240	132	1100	608	1200
cis-1,3-Dichloropropene	<500	<100	<200		<50	<5	<5	<250	<125	<3
Dibromochloromethane	<500	<100	<200	<5	<50	<5	<5	<250	<125	<3
Dibromomethane					<50	<5	<5	<250	<125	<3

Historical Ground[illegible]r Analytical Data
Monitoring Well SB-20
Former McKesson Facility
Santa Fe Springs, California

Date Sampled	8/2/1990	10/25/1990	2/13/1991	2/3/1994	6/29/1995	2/3/1999	9/21/2000	10/24/2001	2/13/2002	6/4/2002
Dichlorodifluoromethane					<50	<5	<5	<250	<125	<3
Ethylbenzene	<500	<100	<200	<5	<50	37	<5	<250	<125	<3
Methyl Ethyl Ketone	<10000	<2000	<4000	<100	<1000	<100	<100	<5000	<2500	
Methylacryonitrile					<1000	<35				
Methylene Chloride	19000	6700	29000	851	<50	4120	<5	<250	<125	11
Styrene	<500	<100	<200		<50	<5	<5	<250	<125	<3
Tetrachloroethene	19000	8600	19000	4300	1450	9700	138	3760	2700	5100
Toluene	<1000	310	820	<5	<50	460	<5	<250	<125	<3
trans-1,2-Dichloroethene			<200	<5	<50	6	<5	<250	<125	12
trans-1,3-Dichloropropene	<500	<100	<200		<50	<5	<5	<250	<125	<3
Trichloroethene	3200	1400	2400	997	285	1900	93	1500	923	1500
Trichlorofluoromethane				75	<50	120	<5	<250	<125	52
Vinyl Acetate	<5000	<1000	<2000		<500	<50	<50	<2500	<1250	
Vinyl Chloride	<500	<100	<200	<10	<100	17	<5	<250	<125	14
Xylenes (total)	<500	<100	<200	<5	<50	300	<5	<250	<125	<5
xylenes(m&p)						180	<5			
xylenes(o)						120	<5			

Notes:
Values reported as micrograms per liter (ug/L) unless otherwise noted.
Tr - Trace concentration estimated by laboratory.
Blank spaces indicate constituent not analyzed.

Historical Ground[illegible]er Analytical Data
Monitoring Well SB-20
Former McKesson Facility
Santa Fe Springs, California

Date Sampled	9/27/2002	12/3/2002	3/11/2003	6/10/2003	9/18/2003	12/19/2003	3/22/2004	6/17/2004	9/14/2004
1,1,1-Trichloroethane	1100	590	200	68	550	3600	4000	1700	3400
1,1,2-Trichloro-2,2,2-Trifluoroethane	50	<0.5	22	23	41	33	41	22	25
1,1,2-Trichloroethane	1.3	<0.5	0.44 (Tr)	0.39	1.4	<5	2.4	1.6	3.7
1,1-Dichloroethane	180	90	120	200	540	580	690	630	450
1,1-Dichloroethene	510	200	200	440	770	1700	1100	1100	1000
1,2,3-Trichloropropane	<1	<1	<1	<1	<1	<10	<1	<1	<1
1,2-Dibromo-3-Chloropropane	<1	<1	<1	<1	<1	<10	<1	<1	<1
1,2-Dibromoethane	<0.5	<0.5	<0.5	<0.5	<0.5	<5	<0.5	<0.5	<0.5
1,2-Dichloroethane	13	3.9	4.3	3.2	11	41	33	24	34
1,2-Dichloroethene, Total									
1,2-Dichloropropane	<0.5	<0.5	<0.5	<0.5	<0.5	<5	<0.5	<0.5	<0.5
1,2,4-Trimethylbenzene	30	1.7	2.9	<0.5	2	43	14	8.9	2
1,3,5-Trimethylbenzene	3.8	<0.5	0.37	<0.5	<0.5	9.1	3.5	1.6	0.42
1,4-Dichlorobenzene	<0.5	<0.5	<0.5	<0.5	<0.5	<5	<0.5	<0.5	<0.5
1,4-Dioxane		<300	<300	150	92	160	240	140	120
2-Chloroethyl Vinyl Ether									
4-Methyl-2-Pentanone									
Acetone			<20	<20	<20	<200	<20	<20	<20
Benzene	3.0	1.6	1.8	5.1	5.5	4.1	3.2	2.2	3.7
Bromodichloromethane	<0.5	<0.5	<0.5	<0.5	<0.5	<5	<0.5	<0.5	<0.5
Bromoform	<0.5	<0.5	<0.5	<0.5	<0.5	<5	<0.5	<0.5	<0.5
Bromomethane	<1	<1	<1	<1	<1	<10	<1	<1	<1
Carbon Tetrachloride	<0.5	<0.5	<0.5	<0.5	<0.5	<5	0.26	0.26	<0.5
Chlorobenzene	0.55	<0.5	0.39 (Tr)	0.77	1.3	<5	0.41	0.32	0.93
Chloroethane	<0.5	<0.5	0.2 (Tr)	0.92	1.2	<5	<0.5	<0.5	<0.5
Chloroform	1.4	1.1	0.87	0.89	1.7	2	1.8	1.4	1.9
Chloromethane	<0.5	<0.5	<0.5	<0.5	<0.5	<5	<0.5	<0.5	<0.5
cis-1,2-Dichloroethene	390	260	270	600	980	1400	630	1100	1100
cis-1,3-Dichloropropene	<0.5	<0.5	<0.5	<0.5	<0.5	<5	<0.5	<0.5	<0.5
Dibromochloromethane	<0.5	<0.5	<0.5	<0.5	<0.5	<5	<0.5	<0.5	<0.5
Dibromomethane	<0.5	<0.5	<0.5	<0.5	<0.5	<5	<0.5	<0.5	<0.5

Historical Groun er Analytical Data
Monitoring Well SB-20
Former McKesson Facility
Santa Fe Springs, California

Date Sampled	9/27/2002	12/3/2002	3/11/2003	6/10/2003	9/18/2003	12/19/2003	3/22/2004	6/17/2004	9/14/2004
Dichlorodifluoromethane	<0.5	<0.5	0.73	<0.5	<0.5	<5	<0.5	<0.5	<0.5
Ethylbenzene	2.2	<0.5	<0.5	0.33	0.23	9.1	1.8	1.2	0.24
Methyl Ethyl Ketone					<20	<200	<20	<20	<20
Methylacryonitrile									
Methylene Chloride	<1	<1	0.22 (Tr)	0.41	2.6	28	6.9	3.7	18
Styrene	<0.5	<0.5	<0.5	<0.5	<0.5	<5	<0.5	<0.5	<0.5
Tetrachloroethene	1500	880	350	520	1500	4000	3300	1200	1900
Toluene	9.2	2.0	1.0	0.2	1.2	52.0	13	12	1
trans-1,2-Dichloroethene	2.9	3.3	2.8	10	5.4	3.3	4	2.1	3.9
trans-1,3-Dichloropropene	<0.5	<0.5	<0.5	<0.5	<0.5	<5	<0.5	<0.5	<0.5
Trichloroethene	340	160	140	110	470	500	530	360	530
Trichlorofluoromethane	16	12	6.8	6.4	11	26	17	12	17
Vinyl Acetate									
Vinyl Chloride	25	42	10	5.9	16	140	430	420	91
Xylenes (total)	16	1.8	3.1	0.96	5	46	9.3	6.9	6
xylenes(m&p)									
xylenes(o)									

Notes:
Values reported as micrograms per liter (ug/L) unless otherwise noted.
Tr - Trace concentration estimated by laboratory.
Blank spaces indicate constituent not analyzed.

Summary of Analytical Data
Monitoring Well SB-23
Former McKesson Facility
Santa Fe Springs, California

Date Sampled	8/3/1990	10/25/1990	2/14/1991	2/3/1994	6/29/1995	2/23/1996	2/3/1999	11/11/1999	12/28/1999	1/17/2000	2/28/2000	9/22/2000
1,1,1-Trichloroethane	71000	87000	94000	47000	89000	<50000	44300	196000	32200	67000	273000	87600
1,1,2-Trichloro-2,2,2-Trifluoroethane					<500	<12.5	340	1050	<500	<50	950	514
1,1,2-Trichloroethane	<300	<1000	<500		<500	46	23	<250	<500	53	<250	45
1,1-Dichloroethane	460	<1000	<500	540	1250	<500	1600	4040	1430	2350	4300	1710
1,1-Dichloroethene	17000	8200	10000	10300	22100	<5000	14300	67400	17700	7620	74000	21600
1,2,3-Trichloropropane					<500		<5	<250	<500	<50	<250	<5
1,2-Dibromo-3-Chloropropane					<10000		<5	<250	<500	<50	<250	<5
1,2-Dibromoethane					<500		<5	<250	<500	<50	<250	<5
1,2-Dichloroethane	<300	<1000	1300	1250	2340	<5	400 (Tr)	<250	1210	<50	1700	533
1,2-Dichloroethene, Total	930	2500										
1,2-Dichloropropane	<300	<1000	<500		<500	<5	<5	<250	<500	<50	<250	<5
1,2,4-Trimethylbenzene							79	<250	<500	220	<250	124
1,3,5-Trimethylbenzene							17	<250	<500	56	<250	24
1,4-Dichlorobenzene	<10						<5	<250	<500	<50	<250	<5
1,4-Dioxane							400	<2850	<5700	<570	<2850	<57
2-Chloroethyl Vinyl Ether					<1000	<5	<5	<250	<500	<50	<250	<5
4-Methyl-2-Pentanone	<3000	<10000	<5000			<12.5	100	<500	<1000	<100		<10
Acetone	<6000	<20000	<10000	1230	<10000	<5000	<100	<5000	<10000	<1000	<5000	<100
Benzene	<300	<1000	<500	<5	<500	35	30	<250	<500	53	<250	50
Bromodichloromethane	<300	<1000	<500		<500	<5	<5	<250	<500	<50	<250	<5
Bromoform	<1500	<5000	<2500		<500	<5	<5	<250	<500	<50	<250	<5
Bromomethane												
Carbon Tetrachloride	<300	<1000	<500		<500	<12.5	<5	<250	<500	<50	<250	<5
Chlorobenzene	<300	<1000	<500	<5	<500	<5	<5	<250	<500	<50	<250	<5
Chloroethane	<300	<1000	<500		<1000	<12.5	<5	<250	<500	<50	<250	<5
Chloroform	<300	<1000	<500	58	<500	36	8.9	<250	<500	<50	<250	<5
Chloromethane												
cis-1,2-Dichloroethene			600	320	885	<1000	2600	7110	<500	12700	8930	5860

Date Sampled	8/3/1990	10/25/1990	2/14/1991	2/3/1994	6/29/1995	2/23/1996	2/3/1999	11/11/1999	12/28/1999	1/17/2000	2/28/2000	9/22/2000
cis-1,3-Dichloropropene	<300	<1000	<500		<500	<5	<5	<250	<500	<50	<250	<5
Dibromochloromethane	<300	<1000	<500	<5	<500	<5	<5	<250	<500	<50	<250	<5
Dibromomethane					<500		<5	<250	<500	<50	<250	<5
Dichlorodifluoromethane					<500		<5	<250	<500	<50	<250	<5
Ethylbenzene	440	<1000	<500	103	<500	68	46	<250	<500	102	707	110
Methyl Ethyl Ketone	<6000	<20000	<10000	<100	<10000	<1000	2700	<5000	<10000	<1000	<5000	<100
Methylacryonitrile					<10000		<35					
Methylene Chloride	88000	54000	93000	48700	96800	<10000	11000	<250	29500	14700	35400	8190
Styrene	<300	<1000	<500		<500	10	8.5	<250	<500	<50	<250	<5
Tetrachloroethene	24000	27000	40000	12200	22800	<5000	8400	27000	8260	<50	34000	12500
Toluene	1600	2600	2500	2120	3620	<1000	1400	7930	3170	2560	12800	4570
trans-1,2-Dichloroethene			<500	<5	<500	14	14	<250	<500	<50	<250	<5
trans-1,3-Dichloropropene	<300	<1000	<500		<500	<5	<5	<250	<500	<50	<250	<5
Trichloroethene	5800	7100	5000	1560	15300	<5000	2800	13700	4070	4280	14300	6010
Trichlorofluoromethane				464	<500	380	360 (Tr)	<250	<500	232	1860	607
Vinyl Acetate	<3000	<10000	<5000	NA	<5000	<12.5	<50	<2500	<5000	<500	<2500	<50
Vinyl Chloride	<300	<1000	<500	<10	<1000	12	170	2920	490 (Tr)	1570	1230	370
Xylenes (total)	<300	<1000	<500	589	<500	280	250	<250	<500	432	885	300
xylenes(m&p)							170		<500			
xylenes(o)							80		<500			

Notes:

Values reported as micrograms per liter (ug/L) unless otherwise noted.

Tr - Trace concentration estimated by laboratory.

Blank spaces indicate constituent not analyzed.

Historical Groundwater Analytical Data
Monitoring Well SB-23
Former McKesson Facility
Santa Fe Springs, California

Date Sampled	10/24/2001	2/14/2002	6/5/2002	9/30/2002	12/4/2002	3/12/2003	6/11/2003	9/18/2003	12/18/2003	3/22/2004	6/17/2004	9/23/2004
1,1,1-Trichloroethane	88200	24300	45000	14000	8600	4200	29000	20000	7500	16000	22000	26000
1,1,2-Trichloro-2,2,2-Trifluoroethane	<500	<500	120	<200	<3	<10	57	37	31	51	35	24
1,1,2-Trichloroethane	<500	<500	<50	<200	<3	<10	25	15	4	11	12	<30
1,1-Dichloroethane	1130	356 (Tr)	1000	200	250	470	1800	640	380	370	1100	520
1,1-Dichloroethene	15200	5290	10000	2500	1600	1700	10000	6300	790	2000	2900	1500
1,2,3-Trichloropropane	<500	<500	<100	<300	<5	<20	<50	<1	<30	<1	<10	<50
1,2-Dibromo-3-Chloropropane	<500	<500	<100	<300	<5	<20	<30	<1	<30	<1	<10	<30
1,2-Dibromoethane	<500	<500	<50	<200	<3	<10	<30	<0.5	<20	<0.5	<5	<30
1,2-Dichloroethane	<500	<500	330	<200	43	50	270	210	59	120	200	84
1,2-Dichloroethene, Total												
1,2-Dichloropropane	<500	<500	<50	<200	<3	<10	<30	<0.5	<20	<0.5	<5	<30
1,2,4-Trimethylbenzene	<500	<500	63	<200	28	44	51	70	15	27	25	12
1,3,5-Trimethylbenzene	<500	<500	<50	<200	7.1	12	14	17	4.3	5.4	4.8	<30
1,4-Dichlorobenzene	<500	<500	<50	<200	<3	<10	<30	<0.5	<20	<0.5	<5	<30
1,4-Dioxane	<5700	<5700			<2000	<6000	<20000	1100	150	81	830	440
2-Chloroethyl Vinyl Ether	<500	<500										
4-Methyl-2-Pentanone	<1000	<1000								16		
Acetone	<10000	<10000				<400	3300	5300	<500	<20	2600	<1000
Benzene	<100	<100	<50	<200	4.7	4.3 (Tr)	20	9.4	4.1	6.8	10	6
Bromodichloromethane	<500	<500	<50	<200	<3	<10	<30	<0.5	<20	<0.5	<5	<30
Bromoform	<500	<500	<50	<200	<3	<10	<30	<0.5	<20	<0.5	<5	<30
Bromomethane	<500	<500	<100	<300	<5	<20	<50	<1	<30	<1	<10	<50
Carbon Tetrachloride	<500	<500	<50	<200	<3	<10	<30	<0.5	<20	<0.5	<5	<30
Chlorobenzene	<500	<500	<50	<200	<3	<10	2.5	1.1	<20	0.49	<5	<30
Chloroethane	<500	<500	<50	<200	<3	<10	<30	<0.5	<20	<0.5	<5	<30
Chloroform	<500	<500	<50	<200	<3	1.8 (Tr)	12	8.1	3.2	8.6	10	<30
Chloromethane	<500	<500	<50	<200	<3	<10	<30	<0.5	<20	<0.5	<5	<30
cis-1,2-Dichloroethene	3460	1500	2700	470	370	610	6000	1400	1100	320	1900	1000

Historical Groundwater Analytical Data
Monitoring Well SB-23
Former McKesson Facility
Santa Fe Springs, California

Date Sampled	10/24/2001	2/14/2002	6/5/2002	9/30/2002	12/4/2002	3/12/2003	6/11/2003	9/18/2003	12/18/2003	3/22/2004	6/17/2004	9/23/2004
cis-1,3-Dichloropropene	<500	<500	<50	<200	<3	<10	<30	<0.5	<20	<0.5	<5	<30
Dibromochloromethane	<500	<500	<50	<200	<3	<10	<30	<0.5	<20	<0.5	<5	<30
Dibromomethane	<500	<500	<50	<200	<3	<10	<30	<0.5	<20	<0.5	<5	<30
Dichlorodifluoromethane	<500	<500	<50	<200	<3	<10	<30	<0.5	<20	<0.5	<5	<30
Ethylbenzene	<500	<500	57	<200	18	11	49	31	8.3	12	12	10
Methyl Ethyl Ketone	<10000	<10000					570	660	<500	<20	410	<1000
Methylacryonitrile												
Methylene Chloride	4650	<500	2800	<300	330	510	7500	3000	460	9300	6700	1100
Styrene	<500	<500	<50	<200	<3	<10	<30	3.1	<20	<0.5	<5	5.5
Tetrachloroethene	4330	3200	12000	4000	3000	1200	4400	2900	1700	1600	3700	7200
Toluene	4080	531	2100	460	400	280	2100	980	260	260	620	500
trans-1,2-Dichloroethene	<500	<500	<50	<200	4.8	<10	18	38	<20	7.1	12	<30
trans-1,3-Dichloropropene	<500	<500	<50	<200	<3	<10	<30	<0.5	<20	<0.5	<5	<30
Trichloroethene	23100	8100	6700	1300	1600	430	3900	3000	1100	780	1400	1700
Trichlorofluoromethane	<500	<500	320	<200	100	37	200	100	19	66	59	48
Vinyl Acetate	<5000	<5000										
Vinyl Chloride	640	228 (Tr)	650	280	320	490	460	340	150	250	450	110
Xylenes (total)	<500	<500	260	<300	97	36	180	130	46	110	73	70
xylenes(m&p)												
xylenes(o)												

Notes:

Values reported as micrograms per liter (ug/L) unless otherwise noted.

Tr - Trace concentration estimated by laboratory.

Blank spaces indicate constituent not analyzed.

Historical Ground r Analytical Data
Monitoring Well SB-23A
Former McKesson Facility
Santa Fe Springs, California

Date Sampled	2/14/1991	2/2/1994	6/27/1995	2/1/1999	3/5/1999	9/19/2000	10/26/2001	2/12/2002	6/3/2002
1,1,1-Trichloroethane	12	<5	<5	<5	<5	<5	11	8.3	6.3
1,1,2-Trichloro-2,2,2-Trifluoroethane			<5	<5	<5	24	<5	<5	<0.5
1,1,2-Trichloroethane	<1		<5	<5	<5	<5	<5	<5	<0.5
1,1-Dichloroethane	<1	<5	57	<5	<5	<5	3.4 (Tr)	3.4	3.9
1,1-Dichloroethene	2	<5	8	<5	<5	6.9	2.8 (Tr)	3.0	3.6
1,2,3-Trichloropropane			<5	<5	<5	<5	<5	<5	<1
1,2-Dibromo-3-Chloropropane			<100	<5	<5	<5	<5	<5	<1
1,2-Dibromoethane			<5	<5	<5	<5	<5	<5	<0.5
1,2-Dichloroethane	<1	<5	<5	<5	<5	<5	<5	<5	<0.5
1,2-Dichloropropane	<1		<5	<5	<5	<5	<5	<5	<0.5
1,2,4-Trimethylbenzene				<5	<5	<5	<5	<5	<0.5
1,3,5-Trimethylbenzene				<5	<5	<5	<5	<5	<0.5
1,4-Dichlorobenzene				<5	<5	<5	<5	<5	<0.5
1,4-Dioxane				120 (Tr)	<100	<57	<57	<57	
2-Chloroethyl Vinyl Ether			<10	<5	<5	<5	<5	<5	
4-Methyl-2-Pentanone	<10			<10	<10	<10	<10	<10	
Acetone	<20	<100	<100	<100	<100	<100	<100	<100	
Benzene	<1	<5	<5	<5	<5	<1	<1	<1	<0.5
Bromodichloromethane	<1		<5	<5	<5	<5	<5	<5	<0.5
Bromoform	<5		<5	<5	<5	<5	<5	<5	<0.5
Bromomethane							<5	<5	<1
Carbon Tetrachloride	<1		<5	<5	<5	<5	<5	<5	<0.5
Chlorobenzene	<1	<5	<5	<5	<5	<5	<5	<5	<0.5
Chloroethane	<1		<10	<5	<5	<5	<5	<5	<0.5
Chloroform	<1	<5	<5	<5	<5	<5	<5	<5	<0.5
Chloromethane							<5	<5	<0.5
cis-1,2-Dichloroethene	<1	<5	8	<5	<5	<5	2.8 (Tr)	2.8 (Tr)	2.4
cis-1,3-Dichloropropene	<1		<5	<5	<5	<5	<5	<5	<0.5
Dibromochloromethane	<1	<5	<5	<5	<5	<5	<5	<5	<0.5

Historical Ground er Analytical Data
Monitoring Well SB-23A
Former McKesson Facility
Santa Fe Springs, California

Date Sampled	2/14/1991	2/2/1994	6/27/1995	2/1/1999	3/5/1999	9/19/2000	10/26/2001	2/12/2002	6/3/2002
Dibromomethane			<5	<5	<5	<5	<5	<5	<0.5
Dichlorodifluoromethane			<5	<5	<5	<5	<5	<5	<0.5
Ethylbenzene	<1	<5	<5	<5	<5	<5	<5	<5	<0.5
Methyl Ethyl Ketone	<20	<100	<100	<100	<100	<100	<100	<100	
Methylacryonitrile			<100	<35	<35				
Methylene Chloride	<5	<5	<5	<5	<5	<5	<5	<5	1.6
Styrene	<1		<5	<5	<5	<5	<5	<5	<0.5
Tetrachloroethene	13	<5	84	<5	<5	21	19	17	19
Toluene	10	<5	<5	<5	<5	<5	<5	<5	<0.5
trans-1,2-Dichloroethene	<1	<5	<5	<5	<5	<5	<5	<5	<0.5
trans-1,3-Dichloropropene	<1		<5	<5	<5	<5	<5	<5	<0.5
Trichloroethene	7	8	27	<5	<5	129	11	12	8.6
Trichlorofluoromethane			<5	<5	<5	16	<5	<5	<0.5
Vinyl Acetate	<10		<50	<50	<50	<50	<50	<50	
Vinyl Chloride	<1	<10	<10	<5	<5	<5	<5	<5	<0.5
Xylenes (total)	<1	<5	<5	<5	<5	<5	<5	<5	<1
xylenes(m&p)				<5	<5	<5			
xylenes(o)				<5	<5	<5			

Notes:

Values reported as micrograms per liter (ug/L) unless otherwise noted.

Tr - Trace concentration estimated by laboratory.

Blank spaces indicate constituent not analyzed.

Historical Ground. .er Analytical Data
Monitoring Well SB-23A
Former McKesson Facility
Santa Fe Springs, California

Date Sampled	9/26/2002	12/2/2002	3/10/2003	6/9/2003	9/16/2003	12/18/2003	3/18/2004	6/16/2004	9/13/2004
1,1,1-Trichloroethane	<0.5	<0.5	<0.5	<0.5	<0.5	<0.5	<0.5	<0.5	<0.5
1,1,2-Trichloro-2,2,2-Trifluoroethane	3.3	7.8	11	16	19	34	57	54	31
1,1,2-Trichloroethane	<0.5	<0.5	<0.5	<0.5	<0.5	<0.5	<0.5	<0.5	<0.5
1,1-Dichloroethane	<0.5	<0.5	<0.5	<0.5	<0.5	<0.5	<0.5	<0.5	<0.5
1,1-Dichloroethene	0.64	<0.5	2	3.1	2.9	5.7	9.7	8.5	5.2
1,2,3-Trichloropropane	<1	<1	<1	<1	<1	<1	<1	<1	<1
1,2-Dibromo-3-Chloropropane	<1	<1	<1	<1	<1	<1	<1	<1	<1
1,2-Dibromoethane	<0.5	<0.5	<0.5	<0.5	<0.5	<0.5	<0.5	<0.5	<0.5
1,2-Dichloroethane	<0.5	<0.5	<0.5	0.13	<0.5	<0.5	<0.5	<0.5	<0.5
1,2-Dichloropropane	<0.5	<0.5	<0.5	<0.5	<0.5	<0.5	<0.5	<0.5	<0.5
1,2,4-Trimethylbenzene	<0.5	<0.5	<0.5	<0.5	<0.5	0.17	<0.5	<0.5	<0.5
1,3,5-Trimethylbenzene	<0.5	<0.5	<0.5	<0.5	<0.5	<0.5	<0.5	<0.5	<0.5
1,4-Dichlorobenzene	<0.5	<0.5	<0.5	<0.5	<0.5	<0.5	<0.5	<0.5	<0.5
1,4-Dioxane		<300	<300	<300	<2	0.61	<2		0.9
2-Chloroethyl Vinyl Ether									
4-Methyl-2-Pentanone									
Acetone			<20	<20	<20	<20	<20	<20	<20
Benzene	<0.5	<0.5	<0.5	<0.5	<0.5	<0.5	0.08	<0.5	<0.5
Bromodichloromethane	<0.5	<0.5	<0.5	<0.5	<0.5	<0.5	<0.5	<0.5	<0.5
Bromoform	<0.5	<0.5	<0.5	<0.5	<0.5	<0.5	<0.5	<0.5	<0.5
Bromomethane	<1	<1	<1	<1	<1	<1	<1	<1	<1
Carbon Tetrachloride	<0.5	<0.5	0.17 (Tr)	0.19	0.18	0.2	0.4	0.37	0.34
Chlorobenzene	<0.5	<0.5	<0.5	<0.5	<0.5	<0.5	<0.5	<0.5	<0.5
Chloroethane	<0.5	<0.5	<0.5	<0.5	<0.5	<0.5	<0.5	<0.5	<0.5
Chloroform	<0.5	<0.5	0.31 (Tr)	0.32	0.31	0.46	0.65	0.58	0.39
Chloromethane	<0.5	<0.5	<0.5	<0.5	<0.5	<0.5	<0.5	<0.5	<0.5
cis-1,2-Dichloroethene	<0.5	0.73	0.74	0.66	0.54	1.6	2.2	2.4	1.4
cis-1,3-Dichloropropene	<0.5	<0.5	<0.5	<0.5	<0.5	<0.5	<0.5	<0.5	<0.5
Dibromochloromethane	<0.5	<0.5	<0.5	<0.5	<0.5	<0.5	<0.5	<0.5	<0.5

Historical Ground er Analytical Data
Monitoring Well SB-23A
Former McKesson Facility
Santa Fe Springs, California

Date Sampled	9/26/2002	12/2/2002	3/10/2003	6/9/2003	9/16/2003	12/18/2003	3/18/2004	6/16/2004	9/13/2004
Dibromomethane	<0.5	<0.5	<0.5	<0.5	<0.5	<0.5	<0.5	<0.5	<0.5
Dichlorodifluoromethane	<0.5	<0.5	<0.5	<0.5	<0.5	<0.5	<0.5	<0.5	<0.5
Ethylbenzene	<0.5	<0.5	<0.5	<0.5	<0.5	<0.5	<0.5	<0.5	<0.5
Methyl Ethyl Ketone					<20	<20	<20	<20	<20
Methylacryonitrile									
Methylene Chloride	<1	<1	<1	<1	<1	<1	<1	<1	<1
Styrene	<0.5	<0.5	<0.5	<0.5	<0.5	<0.5	<0.5	<0.5	<0.5
Tetrachloroethene	6.5	12	12	17	15	28	47	45	31
Toluene	<0.5	<0.5	<0.5	<0.5	0.17	<0.5	<0.5	<0.5	<0.5
trans-1,2-Dichloroethene	<0.5	<0.5	<0.5	<0.5	<0.5	<0.5	<0.5	<0.5	<0.5
trans-1,3-Dichloropropene	<0.5	<0.5	<0.5	<0.5	<0.5	<0.5	<0.5	<0.5	<0.5
Trichloroethene	19	34	41	53	43	70	110	100	66
Trichlorofluoromethane	1.6	3.4	4.9	8.2	8	16	27	24	14
Vinyl Acetate									
Vinyl Chloride	<0.5	<0.5	<0.5	<0.5	<0.5	<0.5	<0.5	<0.5	<0.5
Xylenes (total)	<1	<1	<1	<1	<1	0.51	<1	<1	<1
xylenes(m&p)									
xylenes(o)									

Notes:

Values reported as micrograms per liter (ug/L) unless otherwise noted.

Tr - Trace concentration estimated by laboratory.

Blank spaces indicate constituent not analyzed.

Historical Ground . .er Analytical Data
Monitoring Well SB-23B
Former McKesson Facility
Santa Fe Springs, California

Date Sampled	2/14/1991	2/2/1994	6/28/1995	2/2/1999	9/19/2000	10/26/2001	2/12/2002	6/3/2002	9/26/2002
1,1,1-Trichloroethane	17	<5	<5	<5	<5	34	17	16	<0.5
1,1,2-Trichloro-2,2,2-Trifluoroethane			<5	36	<5	<5	<5	1.8	29
1,1,2-Trichloroethane	<1		<5	<5	<5	<5	<5	<0.5	<0.5
1,1-Dichloroethane	<1	<5	90	<5	<5	4 (Tr)	<5	4.2	<0.5
1,1-Dichloroethene	2	<5	9	4.5 (Tr)	<5	9.5	4.9 (Tr)	7.7	6.2
1,2,3-Trichloropropane			<5	<5	<5	<5	<5	<1	<1
1,2-Dibromo-3-Chloropropane			<100	<5	<5	<5	<5	<1	<1
1,2-Dibromoethane			<5	<5	<5	<5	<5	<0.5	<0.5
1,2-Dichloroethane	<1	<5	5	<5	<5	<5	<5	0.67	<0.5
1,2-Dichloropropane	<1		<5	<5	<5	<5	<5	<0.5	<0.5
1,2,4-Trimethylbenzene				<5	<5	<5	<5	<5	<0.5
1,3,5-Trimethylbenzene				<5	<5	<5	<5	<5	<0.5
1,4-Dichlorobenzene				<5	<5	<5	<5	<0.5	<0.5
1,4-Dioxane				<200	<57	<57	<57		
2-Chloroethyl Vinyl Ether			<10	<5	<5	<5	<5		
4-Methyl-2-Pentanone	<10			<10	<10	<10	<10		
Acetone	<20	<100	<100	<100	<100	<100	<100		
Benzene	<1	<5	<5	<5	<1	<1	<1	<0.5	<0.5
Bromodichloromethane	<1		<5	<5	<5	<5	<5	<0.5	<0.5
Bromoform	<5		<5	<5	<5	<5	<5	<0.5	<0.5
Bromomethane						<5	<5	<1	<1
Carbon Tetrachloride	<1		<5	<5	<5	<5	<5	<0.5	<0.5
Chlorobenzene	<1	<5	<5	<5	<5	<5	<5	<0.5	<0.5
Chloroethane	<1		<10	<5	<5	<5	<5	<0.5	<0.5
Chloroform	<1	<5	<5	<5	<5	<5	<5	<0.5	0.63
Chloromethane						<5	<5	<0.5	<0.5
cis-1,2-Dichloroethene	<1	<5	12	<5	<5	14	6.4	6.3	0.88
cis-1,3-Dichloropropene	<1		<5	<5	<5	<5	<5	<0.5	<0.5
Dibromochloromethane	<1	<5	<5	<5	<5	<5	<5	<0.5	<0.5

Historical Ground er Analytical Data
Monitoring Well SB-23B
Former McKesson Facility
Santa Fe Springs, California

Date Sampled	2/14/1991	2/2/1994	6/28/1995	2/2/1999	9/19/2000	10/26/2001	2/12/2002	6/3/2002	9/26/2002
Dibromomethane			<5	<5	<5	<5	<5	<0.5	<0.5
Dichlorodifluoromethane			<5	<5	<5	<5	<5	<0.5	<0.5
Ethylbenzene	<1	<5	<5	<5	<5	<5	<5	<0.5	<0.5
Methyl Ethyl Ketone	<20	<100	<100	<100	<100	<100	<100		
Methylacryonitrile			<100	<35					
Methylene Chloride	<5	<5	<5	<5	<5	<5	<5	1.4	<1
Styrene	<1		<5	<5	<5	<5	<5	<0.5	<0.5
Tetrachloroethene	17	10	18	24	8.9	23	13	18	28
Toluene	10	<5	<5	<5	<5	<5	<5	<0.5	<0.5
trans-1,2-Dichloroethene	<1	<5	<5	<5	<5	<5	<5	<0.5	<0.5
trans-1,3-Dichloropropene	<1		<5	<5	<5	<5	<5	<0.5	<0.5
Trichloroethene	67	110	25	135	21	22	9.9	16	99
Trichlorofluoromethane			<5	14	<5	<5	<5	0.94	16
Vinyl Acetate	<10		<50	<50	<50	<50	<50		
Vinyl Chloride	<1	<10	<10	<5	<5	<5	<5	0.73	<0.5
Xylenes (total)	<1	<5	<5	<5	<5	<5	<5	<1	<1
xylenes(m&p)				<5	<5				
xylenes(o)				<5	<5				

Notes:
Values reported as micrograms per liter (ug/L) unless otherwise noted.
Tr - Trace concentration estimated by laboratory.
Blank spaces indicate constituent not analyzed.
NS - Not sampled.

Historical Ground er Analytical Data
Monitoring Well SB-23B
Former McKesson Facility
Santa Fe Springs, California

Date Sampled	12/2/2002	3/10/2003	6/9/2003	9/16/2003	12/9/2003	3/19/2004	6/16/2004	9/13/2004
1,1,1-Trichloroethane	<0.5	<0.5	<0.5	<0.5	NS	<0.5	<0.5	<0.5
1,1,2-Trichloro-2,2,2-Trifluoroethane	31	44	39	37	NS	33	46	31
1,1,2-Trichloroethane	<0.5	<0.5	<0.5	<0.5	NS	<0.5	<0.5	<0.5
1,1-Dichloroethane	<0.5	<0.5	0.1	0.1	NS	<0.5	<0.5	<0.5
1,1-Dichloroethene	6.4	6.9	8.3	7	NS	7	9	6.6
1,2,3-Trichloropropane	<1	<1	<1	<1	NS	<1	<1	<1
1,2-Dibromo-3-Chloropropane	<1	<1	<1	<1	NS	<1	<1	<1
1,2-Dibromoethane	<0.5	<0.5	<0.5	<0.5	NS	<0.5	<0.5	<0.5
1,2-Dichloroethane	<0.5	<0.5	0.19	0.16	NS	0.16	<0.5	0.16
1,2-Dichloropropane	<0.5	<0.5	<0.5	<0.5	NS	<0.5	<0.5	<0.5
1,2,4-Trimethylbenzene	<0.5	<0.5	<0.5	<0.5	NS	<0.5	<0.5	<0.5
1,3,5-Trimethylbenzene	<0.5	<0.5	<0.5	<0.5	NS	<0.5	<0.5	<0.5
1,4-Dichlorobenzene	<0.5	<0.5	<0.5	<0.5	NS	<0.5	<0.5	<0.5
1,4-Dioxane	<300	<300	<300	<2	NS	4.4	0.94	1
2-Chloroethyl Vinyl Ether								
4-Methyl-2-Pentanone								
Acetone		<20	<20	<20	NS	<20	<20	<20
Benzene	<0.5	<0.5	<0.5	<0.5	NS	<0.5	<0.5	<0.5
Bromodichloromethane	<0.5	<0.5	<0.5	<0.5	NS	<0.5	<0.5	<0.5
Bromoform	<0.5	<0.5	<0.5	<0.5	NS	<0.5	<0.5	<0.5
Bromomethane	<1	<1	<1	<1	NS	<1	<1	<1
Carbon Tetrachloride	<0.5	0.4 (Tr)	0.4	0.43	NS	0.4	0.37	0.41
Chlorobenzene	<0.5	<0.5	<0.5	<0.5	NS	<0.5	<0.5	<0.5
Chloroethane	<0.5	<0.5	<0.5	<0.5	NS	<0.5	<0.5	<0.5
Chloroform	0.75	0.85	0.67	0.73	NS	0.63	0.79	0.64
Chloromethane	<0.5	<0.5	<0.5	<0.5	NS	<0.5	<0.5	<0.5
cis-1,2-Dichloroethene	1.1	1.2	0.88	0.92	NS	1.2	1.7	1.6
cis-1,3-Dichloropropene	<0.5	<0.5	<0.5	<0.5	NS	<0.5	<0.5	<0.5
Dibromochloromethane	<0.5	<0.5	<0.5	<0.5	NS	<0.5	<0.5	<0.5

Historical Ground r Analytical Data
Monitoring Well SB-23B
Former McKesson Facility
Santa Fe Springs, California

Date Sampled	12/2/2002	3/10/2003	6/9/2003	9/16/2003	12/9/2003	3/19/2004	6/16/2004	9/13/2004
Dibromomethane	<0.5	<0.5	<0.5	<0.5	NS	<0.5	<0.5	<0.5
Dichlorodifluoromethane	<0.5	<0.5	<0.5	<0.5	NS	<0.5	<0.5	<0.5
Ethylbenzene	<0.5	<0.5	<0.5	<0.5	NS	<0.5	<0.5	<0.5
Methyl Ethyl Ketone				<20	NS	<20	<20	<20
Methylacryonitrile								
Methylene Chloride	<1	<1	<1	<1	NS	<1	<1	<1
Styrene	<0.5	<0.5	<0.5	<0.5	NS	<0.5	<0.5	<0.5
Tetrachloroethene	28	33	<0.5	30	NS	32	43	37
Toluene	<0.5	<0.5	<0.5	<0.5	NS	<0.5	<0.5	<0.5
trans-1,2-Dichloroethene	<0.5	<0.5	<0.5	<0.5	NS	<0.5	<0.5	<0.5
trans-1,3-Dichloropropene	<0.5	<0.5	<0.5	<0.5	NS	<0.5	<0.5	<0.5
Trichloroethene	97	120	120	110	NS	110	110	100
Trichlorofluoromethane	15	22	22	17	NS	18	22	15
Vinyl Acetate								
Vinyl Chloride	<0.5	<0.5	<0.5	<0.5	NS	<0.5	<0.5	<0.5
Xylenes (total)	<1	<1	<1	<1	NS	<1	<1	<1
xylenes(m&p)								
xylenes(o)								

Notes:
Values reported as micrograms per liter (ug/L) unless otherwise noted.
Tr - Trace concentration estimated by laboratory.
Blank spaces indicate constituent not analyzed.
NS - Not sampled.

Historical Groundwater Analytical Data
Monitoring Well SB-25
Former McKesson Facility
Santa Fe Springs, California

Date Sampled	8/3/1990	10/25/1990	2/13/1991	2/3/1994	6/29/1995	9/1/1995	2/23/1996
1,1,1-Trichloroethane	2000	1800	1100	1320	4930	<5000	<1000
1,1,2-Trichlorotrifluoroethane					<500	<13000	<25
1,1,2-Trichloroethane	<200	<120	<500		<500	<5000	61
1,1-Dichloroethane	740	<120	<500	558	4930	<5000	<1000
1,1-Dichloroethene	9200	7600	6500	2950	13800	<13000	
1,2,3-Trichloropropane					<500		
1,2-Dibromo-3-chloropropane					<10000	<5000	
1,2-Dibromoethane					<500		
1,2-Dichloroethane	<200	160	<500	364	4360	<5000	<1000
1,2-Dichloroethene (total)	1900	1500					
1,2-Dichloropropane	<200	<120	<500		<500	<5000	<10
1,4-Dichlorobenzene	<10					<5000	
2-Chloroethylvinyl ether					<1000	<5000	<10
4-Methyl-2-Pentanone	<2000	<1200	<5000			<13000	<1000
Acetone	5700	4900	<10000	14200	681000	220000	<50000
Benzene	210	<120	<500	63	<500	<5000	450
Bromodichloromethane	<200	<120	<500		<500	<5000	<10
Bromoform	<1000	<620	<2500		<500	<5000	<10
Carbon tetrachloride	<200	<120	<500		<500	<13000	<25
Chlorobenzene	<200	<120	<500	7	<500	<5000	48
Chloroethane	<200	<120	<500		<1000	<13000	<25
Chloroform	<200	<120	<500	<5	<500	<5000	220
cis-1,2-Dichloroethene			<500	450	2620	<5000	<1000
cis-1,3-Dichloropropene	<200	<120	<500		<500	<5000	<10
Dibromochloromethane	<200	<120	<500	<5	<500	<5000	<10
Dibromomethane					<500		
Dichlorodifluoromethane					<500		
Ethyl benzene	<200	<120	<500	224	1190	<5000	1100
Methacrylonitrile					<10000		
2-Butanone (MEK)	<4000	<2500	<10000	728	21200	<25000	<10000
Bromomethane	<2000	<1200	<5000		<1000	<13000	<25
Chloromethane	<2000	<1200	<5000		<1000	<13000	<25
Methylene chloride	72000	25000	46000	34300	269000	290000	<50000
Styrene	<200	<120	<500		<500	<5000	<10
Tetrachloroethene	7000	5100	5500	3960	8080	<5000	<1000
Toluene	1800	1600	940	2590	19900	11000	<1000
trans-1,2-Dichloroethene	<200		<500	<5	<500	<5000	29
trans-1,3-Dichloropropene	NA	<120	<500		<500	<5000	<10
Trichloroethene	4200	4200	3300	<5	10700	5600	<5000
Trichlorofluoromethane			<5000	100	<500	<13000	190
Vinyl acetate	<200	<1200	<500		<5000	<13000	<25
Vinyl chloride	<200	<120	<500	76	<1000	<13000	80
Xylenes (total)	<200	400		1270	4710	<5000	3600

Notes:

* Monitoring Well SB-25 was destroyed in 1995 during the removal of the underground storage tanks (USTs).

Values reported as micrograms per liter (ug/L) unless otherwise noted.

Tr - Trace concentration estimated by laboratory.

Blank spaces indicate constituent not analyzed.

Historical Ground r Analytical Data
Monitoring Well SB-32
Former McKesson Facility
Santa Fe Springs, California

Date Sampled	8/3/1990	10/25/1990	2/12/1991	2/3/1994	6/29/1995	9/1/1995	2/3/1999	9/21/2000	10/23/2001	2/13/2002
1,1,1-Trichloroethane	5200	4600	3000	2100	15900	13000	780	212	32	18 (Tr)
1,1,2-Trichloro-2,2,2-Trifluoroethane		700			<500	<500	19	47	<5	<50
1,1,2-Trichloroethane	<20	<25	<20	NA	<500	<200	<5	<5	<5	<50
1,1-Dichloroethane	290	450	250	242	1550	770	9600	1630	1210	1570
1,1-Dichloroethene	5500	4200	3300	3310	3300	1900	1000	1000	470	424
1,2,3-Trichloropropane					<500		<5	<5	<5	<50
1,2-Dibromo-3-Chloropropane					<10000	<500	<5	<5	<5	<50
1,2-Dibromoethane					<500		<5	<5	<5	<50
1,2-Dichloroethane	<20	<25	<20	<5	<500	<200	8.5	<5	<5	<50
1,2-Dichloroethene, Total	780	660								
1,2-Dichloropropane	<20	<25	<20		<500	<200	<5	<5	<5	<50
1,2,4-Trimethylbenzene							340	<5	<5	<50
1,3,5-Trimethylbenzene							71	<5	<5	<50
1,4-Dichlorobenzene	<10					<500	<5	<5	<5	<50
1,4-Dioxane							340	<57	<57	<570
2-Chloroethyl Vinyl Ether					<1000	<200	<5	<5	<5	<50
4-Methyl-2-Pentanone	<200	<250	<200			<500	<10	<10	<10	<100
Acetone	<400	<500	<400	<100	17300	<1000	<100	<100	<100	<1000
Benzene	51	56	41	24	<500	<200	41	26	12	<10
Bromodichloromethane	<20	<25	<20		<500	<200	<5	<5	<5	<50
Bromoform	<100	<125	<100		<500	<200	<5	<5	<5	<50
Bromomethane									<5	<50
Carbon Tetrachloride	<20	<25	<20		<500	<500	<5	<5	<5	<50
Chlorobenzene	<20	<25	<20	<5	<500	<200	<5	<5	<5	<50
Chloroethane	<20	<25	<20		<1000	<500	<5	<5	<5	<50
Chloroform	21	<25	<20	<5	<500	<200	<5	<5	<5	<50
Chloromethane									<5	<50
cis-1,2-Dichloroethene			520	990	12800	7900	7600	2930	1320	1270
cis-1,3-Dichloropropene	<20	<25	<20		<500	<200	<5	<5	<5	<50
Dibromochloromethane	<20	<25	<20	<5	<500	<200	<5	<5	<5	<50

Historical Ground[illegible]r Analytical Data
Monitoring Well SB-32
Former McKesson Facility
Santa Fe Springs, California

Date Sampled	8/3/1990	10/25/1990	2/12/1991	2/3/1994	6/29/1995	9/1/1995	2/3/1999	9/21/2000	10/23/2001	2/13/2002
Dibromomethane					<500		<5	<5	<5	<50
Dichlorodifluoromethane					<500		<5	<5	<5	<50
Ethylbenzene	<20	<25	<20	<5	654	280	440	<5	<5	<50
Methyl Ethyl Ketone	<400	<500	<400	<100	15700	<1000	<100	<100	<100	<1000
Methylacryonitrile					<10000		<35			
Methylene Chloride	<100	<125	<100	543	<500	<1000	3.7 (Tr)	<5	<5	<50
Styrene	<20	<25	<20		<500	<200	<5	<5	<5	<50
Tetrachloroethene	3100	2600	2200	1480	<500	<200	18	120	48	39 (Tr)
Toluene	110	<50	<40	16	2430	890	1940	<5	<5	<50
trans-1,2-Dichloroethene			<20	<5	<500	<200	9.2	<5	<5	<50
trans-1,3-Dichloropropene	<20	<25	<20		<500	<200	<5	<5	<5	<50
Trichloroethene	4100	4100	3100	1680	<500	<200	4.8 (Tr)	121	44	20 (Tr)
Trichlorofluoromethane	270	80		52	<500	<500	<5	7.6	<5	<50
Vinyl Acetate	<200	<250	<200		<5000	<500	<50	<50	<50	<500
Vinyl Chloride	78	<25	<20	91	<1000	<500	160	196	160	245
Xylenes (total)	<20	<25	<20	38	2450	870	1880	9.1	6.3	<50
xylenes(m&p)							1060	<5		
xylenes(o)							820	9.1		

Notes:

Values reported as micrograms per liter (ug/L) unless otherwise noted.

Tr - Trace concentration estimated by laboratory.

Blank spaces indicate constituent not analyzed.

NS - Not sampled. Monitoring Well SB-32 was not sampled during the first quarter 2003 monitoring event.

Historical Ground :r Analytical Data
Monitoring Well SB-32
Former McKesson Facility
Santa Fe Springs, California

Date Sampled	9/27/2002	12/2/2002	3/10/2003	6/10/2003	9/17/2003	12/19/2003	3/22/2004	6/17/2004	9/17/2004
1,1,1-Trichloroethane	11	DRY	NS	6.7	4.1	3.9	4.5	4.4	2.7
1,1,2-Trichloro-2,2,2-Trifluoroethane	19	DRY	NS	9.2	5.3	4	13	8.1	5.1
1,1,2-Trichloroethane	<0.5	DRY	NS	<0.5	<0.5	<3	<0.5	<0.5	<0.5
1,1-Dichloroethane	810	DRY	NS	550	270	320	380	610	360
1,1-Dichloroethene	74	DRY	NS	110	30	47	70	160	79
1,2,3-Trichloropropane	<1	DRY	NS	<1	<1	<5	<1	<1	<1
1,2-Dibromo-3-Chloropropane	<1	DRY	NS	<1	<1	<5	<1	<1	<1
1,2-Dibromoethane	<0.5	DRY	NS	<0.5	<0.5	<3	<0.5	<0.5	<0.5
1,2-Dichloroethane	<0.5	DRY	NS	0.83	<0.5	<3	<0.5	0.88	0.72
1,2-Dichloroethene, Total									
1,2-Dichloropropane	<0.5	DRY	NS	<0.5	<0.5	<3	<0.5	<0.5	<0.5
1,2,4-Trimethylbenzene	<0.5	DRY	NS	<0.5	<0.5	<3	<0.5	0.2	0.2
1,3,5-Trimethylbenzene	<0.5	DRY	NS	<0.5	<0.5	<3	<0.5	<0.5	<0.5
1,4-Dichlorobenzene	<0.5	DRY	NS	<0.5	<0.5	<3	<0.5	<0.5	<0.5
1,4-Dioxane		DRY	NS	59	31	48	86	69	56
2-Chloroethyl Vinyl Ether									
4-Methyl-2-Pentanone									
Acetone		DRY	NS	<20	<20	<100	<20	<20	<20
Benzene	6.0	DRY	NS	4.4	1.9	2	6.1	5.4	2.7
Bromodichloromethane	<0.5	DRY	NS	<0.5	<0.5	<3	<0.5	<0.5	<0.5
Bromoform	<0.5	DRY	NS	<0.5	<0.5	<3	<0.5	<0.5	<0.5
Bromomethane	<1	DRY	NS	<1	<1	<5	<1	<1	<1
Carbon Tetrachloride	<0.5	DRY	NS	<0.5	<0.5	<3	<0.5	<0.5	<0.5
Chlorobenzene	2.4	DRY	NS	2	0.67	0.88	1.9	1.5	1.1
Chloroethane	0.68	DRY	NS	<0.5	<0.5	<3	<0.5	<0.5	<0.5
Chloroform	<0.5	DRY	NS	0.13	<0.5	<3	<0.5	0.38	0.22
Chloromethane	<0.5	DRY	NS	<0.5	<0.5	<3	<0.5	<0.5	<0.5
cis-1,2-Dichloroethene	260	DRY	NS	350	110	180	340	480	220
cis-1,3-Dichloropropene	<0.5	DRY	NS	<0.5	<0.5	<3	<0.5	<0.5	<0.5
Dibromochloromethane	<0.5	DRY	NS	<0.5	<0.5	<3	<0.5	<0.5	<0.5

Historical Ground. .er Analytical Data
Monitoring Well SB-32
Former McKesson Facility
Santa Fe Springs, California

Date Sampled	9/27/2002	12/2/2002	3/10/2003	6/10/2003	9/17/2003	12/19/2003	3/22/2004	6/17/2004	9/17/2004
Dibromomethane	<0.5	DRY	NS	<0.5	<0.5	<3	<0.5	<0.5	<0.5
Dichlorodifluoromethane	<0.5	DRY	NS	<0.5	<0.5	<3	<0.5	<0.5	<0.5
Ethylbenzene	<0.5	DRY	NS	<0.5	<0.5	<3	<0.5	<0.5	0.25
Methyl Ethyl Ketone					<20	<100	<20	<20	<20
Methylacryonitrile									
Methylene Chloride	<1	DRY	NS	<1	0.13	11	<1	<1	<1
Styrene	<0.5	DRY	NS	<0.5	<0.5	<3	<0.5	<0.5	<0.5
Tetrachloroethene	25	DRY	NS	42	17	26	60	41	30
Toluene	<0.5	DRY	NS	0.22	0.13	<3	0.25	0.64	0.75
trans-1,2-Dichloroethene	5.2	DRY	NS	15	6.8	1.6	12	1.5	0.61
trans-1,3-Dichloropropene	<0.5	DRY	NS	<0.5	<0.5	<3	<0.5	<0.5	<0.5
Trichloroethene	11	DRY	NS	19	7.1	13	36	23	18
Trichlorofluoromethane	0.53	DRY	NS	0.83	0.28	<3	1.2	0.76	0.33
Vinyl Acetate									
Vinyl Chloride	110	DRY	NS	69	34	37	88	77	61
Xylenes (total)	1.8	DRY	NS	0.57	<1	<5	0.77	1.2	1.1
xylenes(m&p)									
xylenes(o)									

Notes:

Values reported as micrograms per liter (ug/L) unless otherwise noted.

Tr - Trace concentration estimated by laboratory.

Blank spaces indicate constituent not analyzed.

NS - Not sampled. Monitoring Well SB-32 was not sampled during the first quarter 2003 monitoring event.

Historical Ground r Analytical Data
Monitoring Well SB-36
Former McKesson Facility
Santa Fe Springs, California

Date Sampled	2/13/1991	2/3/1994	6/29/1995	2/23/1996	2/3/1999	9/23/2000	10/26/2001	2/13/2002	6/4/2002
1,1,1-Trichloroethane	40000	20100	23200	19000	860	442	342	174	170
1,1,2-Trichloro-2,2,2-Trifluoroethane	250		<500	460	240	56	<5	<125	34
1,1,2-Trichloroethane	<250		<500	<200	<5	11	<5	<125	<5
1,1-Dichloroethane	<250	471	1140	960	670	826	1220	747	700
1,1-Dichloroethene	14000	11800	20500	14000	1610	1260	898	880	850
1,2,3-Trichloropropane			<500		<5	<5	<5	<125	<10
1,2-Dibromo-3-Chloropropane			<10000		<5	<5	<5	<125	<10
1,2-Dibromoethane	NA	NA	<500		<5	<5	<5	<125	<5
1,2-Dichloroethane	<250	239	<500	260	12	78	8.6	<125	14
1,2-Dichloropropane	<250	NA	<500	<200	<5	<5	7	<125	<5
1,2,4-Trimethylbenzene					230	<5	18	<125	14
1,3,5-Trimethylbenzene					52	<5	<5	<125	9.1
1,4-Dichlorobenzene					<5	<5	<5	<125	<5
1,4-Dioxane					160 (Tr)	<57	<57	<1425	
2-Chloroethyl Vinyl Ether			<1000	<200	<5	<5	<5	<125	
4-Methyl-2-Pentanone	<2500			<500	47	<10	<10	<250	
Acetone	<5000	<100	<10000	3800	<100	<100	<100	<2500	
Benzene	<250	50	<500	<200	25	8.5	19	<25	9.2
Bromodichloromethane	<250		<500	<200	<5	<5	<5	<125	<5
Bromoform	<1250		<500	<200	<5	<5	<5	<125	<5
Bromomethane							<5	<125	<10
Carbon Tetrachloride	<250		<500	<500	<5	58	<5	<125	<5
Chlorobenzene	<250	<5	<500	<200	<5	<5	<5	<125	<5
Chloroethane	<250		<1000	<500	<5	<5	<5	<125	23
Chloroform	<250	<5	<500	<200	2 (Tr)	<5	<5	<125	<5
Chloromethane							<5	<125	<5
cis-1,2-Dichloroethene	<250	640	887	1600	1990	1620	1750	1420	1600
cis-1,3-Dichloropropene	<250		<500	<200	<5	<5	<5	<125	<5
Dibromochloromethane	<250	<5	<500	<200	<5	<5	<5	<125	<5
Dibromomethane			<500		<5	<5	<5	<125	<5
Dichlorodifluoromethane			<500		<5	<5	<5	<125	<5

Historical Ground. ;r Analytical Data
Monitoring Well SB-36
Former McKesson Facility
Santa Fe Springs, California

Date Sampled	2/13/1991	2/3/1994	6/29/1995	2/23/1996	2/3/1999	9/23/2000	10/26/2001	2/13/2002	6/4/2002
Ethylbenzene	<250	82	<500	<200	62	<5	5.6	<125	7.1
Methyl Ethyl Ketone	<5000	<100	<10000	<1000	380	<100	<100	<2500	
Methylacryonitrile			<10000		<35				
Methylene Chloride	17000	5670	2950	3000	10	<5	<5	<125	25
Styrene	<250		<500	<200	<5	<5	<5	<125	<5
Tetrachloroethene	13000	9570	24700	<30000	3090	3930	1790	3100	3500
Toluene	1900	1340	526	<200	77	<5	10	<125	<5
trans-1,2-Dichloroethene	<250	<5	<500	<200	7	80	<5	<125	15
trans-1,3-Dichloropropene	<250		<500	<200	<5	<5	<5	<125	<5
Trichloroethene	1900	5000	4210	3500	1020	432	664	370	390
Trichlorofluoromethane		81	<500	<500	46	<5	<5	<125	<5
Vinyl Acetate	<2500		<5000	<500	<50	<50	<50	<1250	
Vinyl Chloride	<250	<1	<1000	<500	10	<5	11	<125	8.4
Xylenes (total)	1200	571	<500	<200	190	<5	39	<125	23
xylenes(m&p)					44	<5			
xylenes(o)					150	<5			

Notes:

Values reported as micrograms per liter (ug/L) unless otherwise noted.

Tr - Trace concentration estimated by laboratory.

Blank spaces indicate constituent not analyzed.

Historical Ground[illegible]r Analytical Data
Monitoring Well SB-36
Former McKesson Facility
Santa Fe Springs, California

Date Sampled	9/27/2002	12/3/2002	3/11/2003	6/10/2003	9/18/2003	12/18/2003	3/22/2004	6/17/2004	9/14/2004
1,1,1-Trichloroethane	69	39	82	95	70	20	49	38	32
1,1,2-Trichloro-2,2,2-Trifluoroethane	80	35	48	45	58	23	89	38	36
1,1,2-Trichloroethane	<0.5	<0.5	1.4	0.95	<0.5	<3	<0.5	<0.5	0.17
1,1-Dichloroethane	260	180	520	780	500	260	950	510	550
1,1-Dichloroethene	420	180	820	790	350	140	230	240	380
1,2,3-Trichloropropane	<1	<1	<2	<1	<1	<5	<1	<1	<1
1,2-Dibromo-3-Chloropropane	<1	<1	<2	<1	<1	<5	<1	<1	<1
1,2-Dibromoethane	<0.5	<0.5	<1	<0.5	<0.5	<3	<0.5	<0.5	<0.5
1,2-Dichloroethane	1.4	1.3	4.4	4.4	1.8	0.88	4.4	1.9	2.6
1,2-Dichloropropane	<0.5	<0.5	<1	<0.5	<0.5	<3	<0.5	<0.5	<0.5
1,2,4-Trimethylbenzene	16	10	47	83	23	6	98	10	1.7
1,3,5-Trimethylbenzene	3.5	2.3	7.5	11	3.1	0.65	18	0.71	<0.5
1,4-Dichlorobenzene	<0.5	<0.5	<1	0.08	<0.5	<3	<0.5	<0.5	<0.5
1,4-Dioxane		<300	550 (Tr)	440	140	87	250	51	270
2-Chloroethyl Vinyl Ether									
4-Methyl-2-Pentanone									
Acetone			<40	<20	<20	<100	<20	<20	<20
Benzene	3.4	3.0	17	17	5	3	14	4.8	5.8
Bromodichloromethane	<0.5	<0.5	<1	<0.5	<0.5	<3	<0.5	<0.5	<0.5
Bromoform	<0.5	<0.5	<1	<0.5	<0.5	<3	<0.5	<0.5	<0.5
Bromomethane	<1	<1	<2	<1	<1	<5	<1	<1	<1
Carbon Tetrachloride	<0.5	<0.5	<1	<0.5	<0.5	3.5	<0.5	<0.5	<0.5
Chlorobenzene	<0.5	<0.5	1.8	2.8	1.2	0.6	3.8	0.85	1.2
Chloroethane	1.7	1.5	4.2	3.9	1.5	<3	3.3	0.54	0.41
Chloroform	1.1	0.73	1	0.97	0.82	0.6	<0.5	0.69	0.7
Chloromethane	<0.5	<0.5	<1	<0.5	<0.5	<3	<0.5	<0.5	<0.5
cis-1,2-Dichloroethene	500	390	1200	2000	970	450	2200	1000	900
cis-1,3-Dichloropropene	<0.5	<0.5	<1	<0.5	<0.5	<3	<0.5	<0.5	<0.5
Dibromochloromethane	<0.5	<0.5	<1	<0.5	<0.5	<3	<0.5	<0.5	<0.5
Dibromomethane	<0.5	<0.5	<1	<0.5	<0.5	<3	<0.5	<0.5	<0.5
Dichlorodifluoromethane	<0.5	<0.5	<1	<0.5	<0.5	<3	<0.5	<0.5	<0.5

Historical Ground r Analytical Data
Monitoring Well SB-36
Former McKesson Facility
Santa Fe Springs, California

Date Sampled	9/27/2002	12/3/2002	3/11/2003	6/10/2003	9/18/2003	12/18/2003	3/22/2004	6/17/2004	9/14/2004
Ethylbenzene	1.5	1.1	9.9	12	2.5	<3	14	1	<0.5
Methyl Ethyl Ketone					<20	<100	<20	<20	<20
Methylacryonitrile									
Methylene Chloride	<1	<1	4.7	0.9	0.42	7.5	<1	0.36	0.29
Styrene	<0.5	<0.5	<1	<0.5	<0.5	<3	<0.5	<0.5	<0.5
Tetrachloroethene	310	250	610	660	270	320	290	380	380
Toluene	<0.5	<0.5	4.3	7.8	0.49	<3	2.7	0.18	0.11
trans-1,2-Dichloroethene	4.3	4.2	9	40	9.8	1.7	18	2.1	4.1
trans-1,3-Dichloropropene	<0.5	<0.5	<1	<0.5	<0.5	<3	<0.5	<0.5	<0.5
Trichloroethene	170	100	260	220	110	95	140	100	150
Trichlorofluoromethane	12	6.0	11.0	10	8.7	4.3	11.0	5.6	6.1
Vinyl Acetate									
Vinyl Chloride	5.5	5.1	32	12	9.5	8	40	9.5	59
Xylenes (total)	9.1	6.0	35.0	65	9.7	2.4	31.0	2.3	4.7
xylenes(m&p)									
xylenes(o)									

Notes:

Values reported as micrograms per liter (ug/L) unless otherwise noted.

Tr - Trace concentration estimated by laboratory.

Blank spaces indicate constituent not analyzed.

Historical Ground\ .r Analytical Data
Monitoring Well PS-INJ
Former McKesson Facility
Santa Fe Springs, California

Date Sampled	11/10/1999	12/29/1999	1/17/2000	2/28/2000	9/22/2000	10/24/2001	2/12/2002	6/11/2003	9/18/2003	12/19/2003	3/31/2004	6/17/2004	9/15/2004
1,1,1-Trichloroethane	205000	94100	394000	516000	290000	139000	118000	360000	180000	150000	190000	67000	150000
1,1,2-Trichloro-2,2,2-Trifluoroethane	365	<1000	<250	1320	100	<2500	<500	490	330	280	190	52	170
1,1,2-Trichloroethane	<250	<1000	<250	429	<5	<2500	<500	180	160	49	120	38	89
1,1-Dichloroethane	3020	<1000	825	<250	2360	<2500	<500	5100	1300	840	1800	650	300
1,1-Dichloroethene	31000	3760	27800	61500	26700	11800	8140	24000	19000	11000	17000	6800	4000
1,2,3-Trichloropropane	<250	<1000	<250	<250	<5	<2500	<500	<100	<10	<10	<30	<10	<1
1,2,4-Trimethylbenzene	<250	<1000	358	328	330	<2500	<500	450	780	600	410	200	550
1,2-Dibromo-3-Chloropropane (DBCP)	<250	<1000	<250	<250	<5	<2500	<500	<100	<10	<10	<30	<10	<1
1,2-Dibromoethane (EDB)	<250	<1000	<250	<250	<5	<2500	<500	<50	<5	<5	<20	<5	<1
1,2-Dichloroethane	1800	<1000	1200	9550	4320	<2500	<500	1500	1200	730	2100	650	280
1,2-Dichloropropane	<250	<1000	<250	<250	<5	<2500	<500	<50	<5	<5	<20	<5	<0.5
1,3,5-Trimethylbenzene	<250	<1000	84	77	67	<2500	<500	120	170	140	100	43	140
1,4-Dichlorobenzene	<250	<1000	<250	<250	<5	<2500	<500	<50	<5	<5	<20	<5	<0.5
1,4-Dioxane (P-Dioxane)	<2850	<11400	<2850	75500	<57	<28500	<5700	9900	7800	2200	10000	6000	
2-Chloroethyl Vinyl Ether	<250	<1000	<250	<250	<5	<2500	<500						
4-Methyl-2-Pentanone	<500	<2000	1160	3480	<10	<5000	<1000	600	140				
Acetone	<5000	<20000	<5000	<5000	<100	<50000	<10000	43000	<200	<200	250000	49000	<20
Benzene	<250	<1000	<250	195	130	<500	<100	100	79	35	62	26	23
Bromodichloromethane	<250	<1000	<250	<250	<5	<2500	<500	<50	<5	<5	<20	<5	<0.5
Bromoform	<250	<1000	<250	<250	<5	<2500	<500	<50	<5	<5	<20	<5	<0.5
Carbon Tetrachloride	<250	<1000	<250	<250	<5	<2500	<500	<50	<5	<5	<20	<5	<0.5
Chlorobenzene	<250	<1000	<250	<250	<5	<2500	<500	<50	<5	1.4	<20	<5	1.3
Chloroethane	<250	<1000	<250	<250	<5	<2500	<500	<50	<5	<5	<20	<5	0.63
Chloroform	<250	<1000	150	349	<5	<2500	<500	79	1.8	30	76	30	16
cis-1,2-Dichloroethene	2580	<1000	391	4500	6150	4540	4120	7600	6900	4700	6600	3300	1900
cis-1,3-Dichloropropene	<250	<1000	<250	<250	<5	<2500	<500	<50	<5	<5	<20	<5	<0.5
Dibromochloromethane	<250	<1000	<250	<250	<5	<2500	<500	<50	<5	<5	<20	<5	<0.5
Dibromomethane	<250	<1000	<250	<250	<5	<2500	<500	<50	<5	<5	<20	<5	<0.5
Dichlorodifluoromethane (Freon 12)	<250	<1000	<250	<250	<5	<2500	<500	<50	<5	<5	<20	<5	<0.5
Ethylbenzene	<250	<1000	390	1680	380	<2500	<500	560	510	450	310	120	300
Methyl Ethyl Ketone (2-Butanone)	<20000	11500	11900	<5000	<100	<50000	<10000	3500	<200	<200	7600	3900	<20
Methyl Methacrylate	<250	<1000	<250	<250	<5	<2500	<500						

Historical Ground\ ,r Analytical Data
Monitoring Well PS-INJ
Former McKesson Facility
Santa Fe Springs, California

Date Sampled	11/10/1999	12/29/1999	1/17/2000	2/28/2000	9/22/2000	10/24/2001	2/12/2002	6/11/2003	9/18/2003	12/19/2003	3/31/2004	6/17/2004	9/15/2004
Methylene Chloride	96700	17400	31700	294000	152000	37700	57900	73000	65000	30000	70000	33000	5900
Styrene	<250	<1000	<250	101	79	<2500	<500	48	<5	<5	<20	<5	<0.5
Tetrachloroethene	32200	30500	68700	58900	45000	20300	7000	95000	50000	66000	37000	9800	74000
Toluene	8610	5930	11700	13700	12000	5120	4020	16000	8500	7400	7900	3000	7900
trans-1,2-Dichloroethene	<250	<1000	<250	252	<5	<2500	<500	93	66	39	140	23	35
trans-1,3-Dichloropropene	<250	<1000	<250	<250	<5	<2500	<500	<50	<5	<5	<20	<5	<0.5
Trichloroethene	14600	5460	18900	23800	18600	11700	24100	25000	19000	19000	14000	8400	10000
Trichlorofluoromethane	599	<1000	711	746	580	<2500	<500	810	540	320	380	110	130
Vinyl Acetate	<2500	<10000	<2500	<2500	<50	<25000	<5000						
Vinyl Chloride	<250	<1000	63	407	670	<2500	<500	1100	910	510	810	340	29
Xylenes (total)	718	<1000	1660	2310	1020	<2500	<500	2400	2200	1900	1300	510	1900
xylenes(m&p)		<1000											
xylenes(o)		<1000											

Notes:

Values reported as micrograms per liter (ug/L) unless otherwise noted.

Tr - Trace concentration estimated by laboratory.

Blank spaces indicate constituent not analyzed.

Historical Ground r Analytical Data
Monitoring Well PS-S1
Former McKesson Facility
Santa Fe Springs, California

Date Sampled	11/10/1999	12/29/1999	1/17/2000	2/28/2000	9/22/2000	10/24/2001	2/11/2002	6/11/2003	9/16/2003	12/9/2003	3/18/2004	6/15/2004	9/13/2004
1,1,1-Trichloroethane	499000	1060000	482000	940000	495000	155000	697,000	580000	NS	NS	NS	NS	NS
1,1,2-Trichloro-2,2,2-Trifluoroethane	648	<1000	<250	473	700	<250	<500	280	NS	NS	NS	NS	NS
1,1,2-Trichloroethane	470	<1000	324	406	430	<250	<500	470	NS	NS	NS	NS	NS
1,1-Dichloroethane	2840	3550	2050	3600	1490	2730	3,440	3400	NS	NS	NS	NS	NS
1,1-Dichloroethene	47300	26300	12600	60900	39700	52000	<500	59000	NS	NS	NS	NS	NS
1,2,3-Trichloropropane	<250	<1000	<250	<250	<5	<250	<500	<100	NS	NS	NS	NS	NS
1,2,4-Trimethylbenzene	<250	<1000	323	337	280	<250	<500	200	NS	NS	NS	NS	NS
1,2-Dibromo-3-Chloropropane (DBCP)	<250	<1000	<250	<250	<5	<250	<500	<100	NS	NS	NS	NS	NS
1,2-Dibromoethane (EDB)	<250	<1000	<250	<250	<5	<250	<500	<50	NS	NS	NS	NS	NS
1,2-Dichloroethane	11000	12200	5100	13100	6270	8830	9,020	6300	NS	NS	NS	NS	NS
1,2-Dichloropropane	<250	<1000	<250	<250	<5	<250	<500	<50	NS	NS	NS	NS	NS
1,3,5-Trimethylbenzene	<250	<1000	<250	<250	59	<250	<500	55	NS	NS	NS	NS	NS
1,4-Dichlorobenzene	<250	<1000	<250	<250	<5	<250	<500	<50	NS	NS	NS	NS	NS
1,4-Dioxane (P-Dioxane)	<2850	<11400	<2850	53800	<57	<2850	<5700	65000	NS	NS	NS	NS	NS
2-Chloroethyl Vinyl Ether	<250	<1000	<250	<250	<5	<250	<500		NS	NS	NS	NS	NS
4-Methyl-2-Pentanone	<500	5830	2110	5600	<10	<250	3,690	3200	NS	NS	NS	NS	NS
Acetone	<5000	<20000	<5000	<5000	<100	<5000	<10000	280000	NS	NS	NS	NS	NS
Benzene	<250	<1000	<250	<250	150	177	<100	170	NS	NS	NS	NS	NS
Bromodichloromethane	<250	<1000	<250	<250	<5	<250	<500	<50	NS	NS	NS	NS	NS
Bromoform	<250	<1000	<250	<250	<5	<250	<500	<50	NS	NS	NS	NS	NS
Carbon Tetrachloride	<250	<1000	<250	<250	<5	<250	<500	<50	NS	NS	NS	NS	NS
Chlorobenzene	<250	<1000	<250	<250	<5	<250	<500	<50	NS	NS	NS	NS	NS
Chloroethane	<250	<1000	<250	<250	<5	<250	<500	<50	NS	NS	NS	NS	NS
Chloroform	337	<1000	<250	362	<5	<250	<500	230	NS	NS	NS	NS	NS
cis-1,2-Dichloroethene	2240	3300	<250	2380	3180	6720	14,100	14000	NS	NS	NS	NS	NS
cis-1,3-Dichloropropene	<250	<1000	<250	<250	<5	<250	<500	<50	NS	NS	NS	NS	NS
Dibromochloromethane	<250	<1000	<250	<250	<5	<250	<500	<50	NS	NS	NS	NS	NS
Dibromomethane	<250	<1000	<250	<250	<5	<250	<500	<50	NS	NS	NS	NS	NS
Dichlorodifluoromethane (Freon 12)	<250	<1000	<250	<250	<5	<250	<500	<50	NS	NS	NS	NS	NS
Ethylbenzene	<250	<1000	380	1680	330	304	<500	300	NS	NS	NS	NS	NS
Methyl Ethyl Ketone (2-Butanone)	37000	26300	15600	34600J	<100	<5000	26,900	33000	NS	NS	NS	NS	NS
Methyl Methacrylate	<250	<1000	<250	<250	<5	<1750	<500						

Historical Ground r Analytical Data
Monitoring Well PS-S1
Former McKesson Facility
Santa Fe Springs, California

Date Sampled	11/10/1999	12/29/1999	1/17/2000	2/28/2000	9/22/2000	10/24/2001	2/11/2002	6/11/2003	9/16/2003	12/9/2003	3/18/2004	6/15/2004	9/13/2004
Methylene Chloride	560000	528000	45300	532000	242000	250000	288,000	360000	NS	NS	NS	NS	NS
Styrene	<250	<1000	<250	<250	150	<250	<500	130	NS	NS	NS	NS	NS
Tetrachloroethene	43200	171000	84300	<250	44900	49400	54,100	64000	NS	NS	NS	NS	NS
Toluene	12000	24600	16600	18700	12900	15500	14,800	18000	NS	NS	NS	NS	NS
trans-1,2-Dichloroethene	<250	<1000	<250	<250	<5	<250	<500	280	NS	NS	NS	NS	NS
trans-1,3-Dichloropropene	<250	<1000	<250	<250	<5	<250	<500	<50	NS	NS	NS	NS	NS
Trichloroethene	27300	32000	24300	<250	22200	34100	35,500	31000	NS	NS	NS	NS	NS
Trichlorofluoromethane	2120	<1000	805	1840	1390	<250	1,140	1500	NS	NS	NS	NS	NS
Vinyl Acetate	<2500	<10000	<2500	<2500	<50	<2500	<5000						
Vinyl Chloride	<250	<1000	1020	520	430	660	1,050	1900	NS	NS	NS	NS	NS
Xylenes (total)	958	2680	1860	2490	900	688	1,040	1300	NS	NS	NS	NS	NS
xylenes(m&p)													
xylenes(o)													

Notes:

Values reported as micrograms per liter (ug/L) unless otherwise noted.

Tr - Trace concentration estimated by laboratory.

Blank spaces indicate constituent not analyzed.

NS - Groundwater samples could not be collected during the third quarter 2003 monitoring event because the water level was below the obstruction in the well.

Historical Ground\ r Analytical Data
Monitoring Well PS-S2
Former McKesson Facility
Santa Fe Springs, California

Date Sampled	11/10/1999	12/29/1999	1/17/2000	2/28/2000	9/22/2000	10/24/2001	2/11/2002	6/11/2003	9/16/2003	12/9/2003	3/18/2004	6/15/2004
1,1,1-Trichloroethane	449000	1110000	670000	812000	511000	150000	539000	510000	NS	NS	NS	NS
1,1,2-Trichloro-2,2,2-Trifluoroethane	644	<1000	<50	1620	670	<250	<500	150	NS	NS	NS	NS
1,1,2-Trichloroethane	<250	<1000	<50	417	<5	<250	<500	470	NS	NS	NS	NS
1,1-Dichloroethane	2460	2140	2290	3590	3280	3750	3610	4700	NS	NS	NS	NS
1,1-Dichloroethene	38600	78700	37800	90000	60100	55600	37700	71000	NS	NS	NS	NS
1,2,3-Trichloropropane	<250	<1000	<50	<250	<5	<250	<500	<100	NS	NS	NS	NS
1,2,4-Trimethylbenzene	<250	<1000	<50	<250	180	<250	<500	140	NS	NS	NS	NS
1,2-Dibromo-3-Chloropropane (DBCP)	<250	<1000	<50	<250	<5	<250	<500	<100	NS	NS	NS	NS
1,2-Dibromoethane (EDB)	<250	<1000	<50	<250	<5	<250	<500	<50	NS	NS	NS	NS
1,2-Dichloroethane	9610	<1000	8880	15400	10900	16500	16200	9400	NS	NS	NS	NS
1,2-Dichloropropane	<250	<1000	<50	<250	<5	<250	<500	<50	NS	NS	NS	NS
1,3,5-Trimethylbenzene	<250	<1000	<50	<250	36	<250	<500	33	NS	NS	NS	NS
1,4-Dichlorobenzene	<250	<1000	<50	<250	<5	<250	<500	<50	NS	NS	NS	NS
1,4-Dioxane (P-Dioxane)	<2850	<11400	<570	<2850	<57	<2850	<5700	12000	NS	NS	NS	NS
2-Chloroethyl Vinyl Ether	<250	<1000	<50	<250	<5	<250	<500					
4-Methyl-2-Pentanone	<500	9640	5740	83800	<10	<500	7070	5400	NS	NS	NS	NS
Acetone	<5000	<20000	<1000	<5000	<100	<5000	<10000	180000	NS	NS	NS	NS
Benzene	<250	<1000	<50	<250	200	<50	<100	170	NS	NS	NS	NS
Bromodichloromethane	<250	<1000	<50	<250	<5	<250	<500	<50	NS	NS	NS	NS
Bromoform	<250	<1000	<50	<250	<5	<250	<500	<50	NS	NS	NS	NS
Carbon Tetrachloride	<250	<1000	<50	<250	<5	<250	<500	<50	NS	NS	NS	NS
Chlorobenzene	<250	<1000	<50	<250	<5	<250	<500	<50	NS	NS	NS	NS
Chloroethane	<250	<1000	<50	<250	<5	<250	<500	<50	NS	NS	NS	NS
Chloroform	295	<1000	<50	450	<5	395	<500	330	NS	NS	NS	NS
cis-1,2-Dichloroethene	1490	<1000	<500	2300	8450	3700	6740	10000	NS	NS	NS	NS
cis-1,3-Dichloropropene	<250	<1000	<50	<250	<5	<250	<500	<50	NS	NS	NS	NS
Dibromochloromethane	<250	<1000	<50	<250	<5	<250	<500	<50	NS	NS	NS	NS
Dibromomethane	<250	<1000	<50	<250	<5	<250	<500	<50	NS	NS	NS	NS
Dichlorodifluoromethane (Freon 12)	<250	<1000	<50	<250	<5	<250	<500	<50	NS	NS	NS	NS
Ethylbenzene	<250	<1000	242J	1130	280	260	<500	240	NS	NS	NS	NS
Methyl Ethyl Ketone (2-Butanone)	40000	<20000	52600J	54700J	<100	<5000	40,900	25000	NS	NS	NS	NS
Methyl Methacrylate	<250	<1000	<50	<250	<5	<250	<500					

Historical Groundwater Analytical Data
Monitoring Well PS-S2
Former McKesson Facility
Santa Fe Springs, California

Date Sampled	11/10/1999	12/29/1999	1/17/2000	2/28/2000	9/22/2000	10/24/2001	2/11/2002	6/11/2003	9/16/2003	12/9/2003	3/18/2004	6/15/2004
Methylene Chloride	800000	1110000	855000	892000	600000	426000	479,000	540000	NS	NS	NS	NS
Styrene	<250	<1000	<50	<250	120	<250	<500	110	NS	NS	NS	NS
Tetrachloroethene	39500	116000	74300	<250	38800	42000	46,800	60000	NS	NS	NS	NS
Toluene	12100	18000	15900	16600	12900	12800	11,400	16000	NS	NS	NS	NS
trans-1,2-Dichloroethene	<250	<1000	<50	332	<5	<250	<500	<50	NS	NS	NS	NS
trans-1,3-Dichloropropene	<250	<1000	<50	<250	<5	<250	<500	<50	NS	NS	NS	NS
Trichloroethene	23700	31400	32000	33700	25200	31800	33,200	33000	NS	NS	NS	NS
Trichlorofluoromethane	1930	<1000	<50	1910	1280	<250	<500	1100	NS	NS	NS	NS
Vinyl Acetate	<2500	<10000	<500	<2500	<50	<2500	<5000					
Vinyl Chloride	<250	<1000	364	530	460	540	558	930	NS	NS	NS	NS
Xylenes (total)	913	1560	1340	1640	770	536	<500	1100	NS	NS	NS	NS
xylenes(m&p)												
xylenes(o)												

Notes:

Values reported as micrograms per liter (ug/L) unless otherwise noted.
Tr - Trace concentration estimated by laboratory.
Blank spaces indicate constituent not analyzed.

NS - Groundwater samples could not be collected because the water level was below the obstruction in the well.

Summary of Bior .ation Indicators
Former McKesson Facility
Santa Fe Springs, California

Well ID	Date Sampled	Redox Potential (mV)	DO (mg/L)	Nitrate (mg/L)	Manganese +2 (mg/L)	Iron +2 (mg/L)	Sulfate (mg/L)	Carbon Dioxide (mg/L)	Methane (mg/L)	Ethane (mg/L)	Ethene (mg/L)	TOC (mg/L)	DOC (mg/L)	Alkalinity (mg/L)	Ammonia (mg/L)	pH	Conductance (uS)	Bromide (mg/L)	Chloride (mg/L)
EW-1	8/16/1999	NM	NM	NM	NM	NM	NM	NM	NM	NM	NM	NM	NM	NM	NM	NM	NM	NM	NM
EW-1	11/11/1999	556	3.17	NM	NM	NM	NM	NM	NM	NM	NM	NM	NM	NM	NM	6.90	1737	NM	NM
EW-1	11/15/1999	662	3.69	NM	NM	NM	NM	NM	NM	NM	NM	NM	NM	NM	NM	7.08	1800	NM	NM
EW-1	11/17/1999	540	2.90	NM	NM	NM	NM	NM	NM	NM	NM	NM	NM	NM	NM	6.84	1600	NM	NM
EW-1	11/22/1999	-6.6	2.61	NM	NM	NM	NM	NM	NM	NM	NM	NM	NM	NM	NM	6.93	1600	NM	NM
EW-1	12/1/1999	31.8	1.96	NM	NM	NM	NM	NM	NM	NM	NM	NM	NM	NM	NM	7.02	1750	NM	NM
EW-1	12/22/1999	20.1	1.60	NM	NM	NM	NM	NM	NM	NM	NM	NM	NM	NM	NM	6.93	1411	NM	NM
EW-1	12/28/1999	-31.1	1.96	<5.0	1.80	0.10	81	145.0	0.030	<0.005	0.020	50	49	455	<0.1	6.93	1873	<0.8	396
EW-1	1/17/2000	-47.4	0.19	<0.5	4.50	<0.10	349	70.1	0.020	<0.005	<0.005	5.9	5.7	517	2.8	6.98	1838	<1.0	120
EW-1	2/7/2000	25.9	1.00	NM	NM	NM	NM	NM	NM	NM	NM	NM	NM	NM	NM	6.92	1476	NM	NM
EW-1	2/28/2000	60.8	1.69	36.5	1.80	<0.10	332	61.9	0.040	<0.005	<0.005	1.7	1.7	442	<0.1	7.01	1830	<0.1	93
EW-1	5/15/2000	619	0.78	27.6	2.80	<0.10	325	<0.005	0.020	<0.005	<0.005	7.2	6.9	482	0.1	6.83	1745	<8.0	120
EW-1	9/21/2000	-50	1.51	32.1	3.70	<0.10	316	106.0	0.050	<0.005	0.065	5.6	6.3	482	<0.1	6.77	1910	<0.8	136
EW-1	10/24/2001	NM	NM	39.2	2.37	<0.10	326	183.0	0.033	<0.005	<0.005	2.6	2.7	435	<0.1	7.32	1500	<1.6	119
EW-1	2/11/2002	-93	0.62	41.3	<0.5	<0.10	336	68.3	0.043	<0.005	0.055	1.2	1.0	443	<0.1	6.68	1540	<0.8	101
EW-1	6/5/2002	NM	NM	41.1	NM	0.43	364	12.5	0.080	<0.01	<0.01	1.7	1.5	460	0.04	NM	NM	1.0	106
EW-1	9/30/2002	32	2.13	40.3	1.36	0.62	372	30.7	<0.1	<0.1	<0.1	<4.0	<4.0	450	<0.03	6.80	1830	0.5	98
EW-1	12/2/2002	NM	NM	NM	NM	NM	NM	NM	NM	NM	NM	NM	NM	NM	NM	NM	NM	NM	NM
EW-1	3/12/2003	-66	NM	42.4	1.6*	0.46	367	67.1	<0.1	<0.1	<0.1	4.6	2.1	480	<0.03	7.01	1810	0.5	104
EW-1	6/11/2003	-21	5.28	44.2	1.1	0.4	356	25.8	<0.1	<0.1	<0.1	2.7	2.2	440	<0.03	7.2	1870	0.5	106
EW-1	9/18/2003	-68	3.45	42.6	1.2	0.71	352	30	<0.1	<0.1	<0.1	4.2	3.1	380	0.02	6.96	1870	0.6	114
EW-1	12/18/2003	-32	4.12	43.6	1.3	0.33	339	18	<0.1	<0.1	<0.1	4.7	5.8	460	<0.03	6.73	2000	0.5	125
EW-1	3/22/2004	-11	3.65	45.4	1.3	0.29	369	26	<0.1	<0.1	<0.1	2.4	2.4	480	<0.03	6.62	1810	0.4	122
EW-1	6/17/2004	3	4.01	48.7	<0.5	<0.1	365	22	<0.1	<0.1	<0.1	1.3	1.2	490	0.02	6.75	1870	0.5	128
EW-1	9/15/2004	145	4.27	51.3	<0.5	0.28	361	20	<0.1	<0.1	<0.1	1	1	570	<0.03	6.84	1860	0.8	130
MW-1	8/16/1999	178	1.21	29.1	<0.5	<0.10	278	76.0	0.030	<0.005	<0.005	1.8	1.2	470	<0.1	6.34	1870	NM	102
MW-1	11/11/1999	17.8	1.34	NM	NM	NM	NM	NM	NM	NM	NM	NM	NM	NM	NM	6.92	1552	NM	NM
MW-1	11/15/1999	169.3	2.10	NM	NM	NM	NM	NM	NM	NM	NM	NM	NM	NM	NM	6.94	1700	NM	NM
MW-1	11/17/1999	307.5	0.48	NM	NM	NM	NM	NM	NM	NM	NM	NM	NM	NM	NM	6.72	1400	NM	NM
MW-1	11/22/1999	-66.4	0.73	NM	NM	NM	NM	NM	NM	NM	NM	NM	NM	NM	NM	6.68	1540	NM	NM
MW-1	12/1/1999	-62.1	0.84	NM	NM	NM	NM	NM	NM	NM	NM	NM	NM	NM	NM	6.73	1800	NM	NM
MW-1	12/22/1999	42.5	0.99	NM	NM	NM	NM	NM	NM	NM	NM	NM	NM	NM	NM	6.83	1311	NM	NM
MW-1	12/28/1999	417	0.71	25.3	<1.0	<1.0	274	64.9	0.030	<0.005	<0.005	41	41	465	<0.1	6.81	1733	<0.8	111
MW-1	1/17/2000	381.5	0.85	23.3	<1.0	<0.10	244	83.1	<0.005	<0.005	<0.005	4.2	4.1	522	0.8	6.81	1719	<1.0	111
MW-1	2/7/2000	196.9	1.21	NM	NM	NM	NM	NM	NM	NM	NM	NM	NM	NM	NM	6.78	1358	NM	NM
MW-1	2/28/2000	182.6	1.35	21.7	<0.5	<0.10	246	81.5	<0.005	<0.005	<0.005	1.5	1.7	472	<0.1	6.91	1744	<0.1	96
MW-1	5/15/2000	104.3	0.64	25.6	<0.5	<0.10	250	31.0	<0.005	<0.005	<0.005	3.8	2.0	430	<0.1	6.67	1523	<8.0	99
MW-1	9/21/2000	43	1.38	31.7	<0.5	<0.10	281	86.8	0.070	<0.005	0.013	1.7	1.9	425	<0.1	6.81	1670	<0.8	110
MW-1	10/24/2001	59	NM	21.8	<0.5	<0.10	201	151.0	<0.005	<0.005	<0.005	2.4	2.5	360	<0.1	7.19	1150	<1.6	89
MW-1	2/14/2002	82	0.77	29.3	<0.5	<0.10	245	33.7	0.035	<0.005	<0.005	1.9	1.0	338	0.1	6.94	1270	0.8	108
MW-1	6/5/2002	166	3.17	39.7	NM	<0.10	297	12.6	<0.01	<0.01	<0.01	1.7	1.9	470	0.2	7.09	1740	0.9	119
MW-1	9/30/2002	105	2.61	48.2	<0.5	<0.10	311	26.0	<0.1	<0.1	<0.1	2	1.3	430	<0.03	6.86	1670	0.9	101
MW-1	12/4/2002	50	2.46	46.8	<0.5	<0.10	302	0.5	0.200	<0.1	0.200	<4.0	<4.0	430	<0.03	6.86	1640	0.8	97
MW-1	3/12/2003	94	2.88	55.1	<0.5*	<0.10	342	71.7	<0.1	<0.1	<0.1	2.5	1.8	430	<0.03	6.89	1760	0.7	116
MW-1	6/11/2003	133	2.96	53.7	<0.5	<0.10	362	25.7	<0.1	<0.1	<0.1	2.5	3.1	460	<0.03	6.85	2030	0.6	125
MW-1	9/18/2003	77	3.60	57.4	<0.5	<0.10	377	22.0	0.1	<0.1	<0.1	2.2	2.2	270	<0.03	6.81	1930	0.7	120
MW-1	12/18/2003	33	2.80	52.9	<0.5	<0.10	320	16.0	<0.1	<0.1	<0.1	3.7	1.7	420	0.02	6.60	1670	0.7	114
MW-1	3/22/2004	72	4.04	48.1	<0.5	0.30	293	25.0	<0.1	<0.1	<0.1	2.1	2.0	420	<0.03	6.38	1560	1	99
MW-1	6/17/2004	67	3.65	52.0	<0.5	<0.1	309	20.0	<0.1	<0.1	<0.1	0.9	0.7	430	0.02	6.62	1630	0.7	105
MW-1	9/15/2004	145	3.77	48.3	<0.5	0.24	306	17.0	<0.1	<0.1	<0.1	0.96	0.8	420	<0.03	6.71	1600	0.8	101

Summary of Bior .ation Indicators
Former McKesson Facility
Santa Fe Springs, California

Well ID	Date Sampled	Redox Potential (mV)	DO (mg/L)	Nitrate (mg/L)	Manganese +2 (mg/L)	Iron +2 (mg/L)	Sulfate (mg/L)	Carbon Dioxide (mg/L)	Methane (mg/L)	Ethane (mg/L)	Ethene (mg/L)	TOC (mg/L)	DOC (mg/L)	Alkalinity (mg/L)	Ammonia (mg/L)	pH	Conductance (uS)	Bromide (mg/L)	Chloride (mg/L)
SB-17	8/16/1999	26	0.09	13.0	4.70	0.10	479	170.0	0.030	0.010	<0.005	2.0	6.5	477	<0.1	6.33	2070	NM	107
SB-17	11/11/1999	-48.2	1.00	NM	NM	NM	NM	NM	NM	NM	NM	NM	NM	NM	NM	6.82	1913	NM	NM
SB-17	11/15/1999	92.5	1.40	NM	NM	NM	NM	NM	NM	NM	NM	NM	NM	NM	NM	6.90	2000	NM	NM
SB-17	11/17/1999	-83.3	0.42	NM	NM	NM	NM	NM	NM	NM	NM	NM	NM	NM	NM	6.76	1900	NM	NM
SB-17	11/22/1999	-48.1	0.71	NM	NM	NM	NM	NM	NM	NM	NM	NM	NM	NM	NM	6.83	1750	NM	NM
SB-17	12/1/1999	11.7	1.88	NM	NM	NM	NM	NM	NM	NM	NM	NM	NM	NM	NM	6.92	1590	NM	NM
SB-17	12/22/1999	-57.5	0.36	NM	NM	NM	NM	NM	NM	NM	NM	NM	NM	NM	NM	6.82	1364	NM	NM
SB-17	12/28/1999	-70.4	0.24	<10	9.40	0.90	133	100.0	<0.005	<0.005	<0.005	120	122	740	0.1	6.78	2300	<0.8	217
SB-17	1/17/2000	-8.9	0.18	<0.5	<1.0	<0.10	179	133.0	0.060	<0.005	0.030	8.8	9.5	645	0.4	6.77	1963	<1.0	171
SB-17	2/7/2000	-64.1	0.34	NM	NM	NM	NM	NM	NM	NM	NM	NM	NM	NM	NM	6.73	1690	NM	NM
SB-17	2/28/2000	-76.5	0.35	<5.0	9.10	<0.10	135	137.0	0.050	<0.005	0.020	8.9	7.5	687	0.1	6.86	2030	<0.1	167
SB-17	5/15/2000	-141	0.31	<5.0	5.80	0.30	248	40.0	0.050	<0.005	<0.005	7.5	4.8	484	0.1	6.76	1812	<8.0	135
SB-17	9/21/2000	-250	0.52	<0.5	9.80	0.30	92.7	195.0	0.050	<0.005	0.013	15	15	727	<0.1	6.67	2350	<0.8	291
SB-17	10/24/2001	-110	NM	2.9	5.37	<0.10	268	246.0	0.041	<0.005	0.145	9.8	10.2	530	<0.1	7.00	1480	<1.6	172
SB-17	2/14/2002	-132	0.59	11.1	<0.5	0.13	366	125.0	0.047	<0.005	0.150	4.1	3.9	475	0.1	6.94	1720	<0.8	135
SB-17	6/5/2002	-17	0.54	24.0	NM	0.66	358	18.5	0.080	<0.01	0.100	5.9	4.5	590	0.1	7.04	1870	1.0	140
SB-17	9/30/2002	16	1.05	43.3	1.38	0.37	349	29.5	<0.1	<0.1	<0.1	3.6	1.9	510	<0.03	6.87	1850	0.7	105
SB-17	12/4/2002	26	1.30	47.6	1.10	0.18	365	56.6	<0.1	<0.1	<0.1	<4.0	<4.0	470	0.02	6.93	1820	0.7	110
SB-17	3/12/2003	-33	0.38	28.9	5*	0.72	364	80.8	<0.1	<0.1	<0.1	2.7	2.8	510	0.01	6.92	1870	0.4	107
SB-17	6/11/2003	-169	1.05	0.2	<0.5	2.10	241	31.4	<0.1	<0.1	<0.1	14	12	640	0.02	6.76	2260	0.5	222
SB-17	9/18/2003	<-99	1.23	44.1	2.70	1.50	323	27.0	<0.1	<0.1	<0.1	4.5	4.7	330	0.03	6.83	2000	0.7	135
SB-17	12/18/2003	-73	1.68	48.7	0.58	<0.1	333	17.0	<0.1	<0.1	<0.1	5.9	1.7	480	0.02	6.73	1770	0.4	115
SB-17	3/22/2004	95	1.93	55.3	<0.5	0.32	362	22.0	<0.1	<0.1	<0.1	2.6	2.5	470	<0.03	6.48	1790	0.4	125
SB-17	6/17/2004	67	2.61	50.7	<0.5	<0.1	346	25.0	<0.1	<0.1	<0.1	1.2	1	500	0.02	6.61	1630	0.7	105
SB-17	9/15/2004	144	1.90	46.0	<0.5	0.19	329	19.0	<0.1	<0.1	<0.1	4.4	1.3	590	<0.03	6.69	1720	0.6	123
SB-23	8/16/1999	-56	0.28	<0.5	<0.5	4.90	254	181.0	0.050	<0.005	<0.005	36	33	452	0.7	5.99	2160	<0.8	280
SB-23	11/11/1999	-49.2	0.54	NM	NM	NM	NM	NM	NM	NM	NM	NM	NM	NM	NM	6.20	1900	NM	NM
SB-23	11/15/1999	-90.6	0.98	NM	NM	NM	NM	NM	NM	NM	NM	NM	NM	NM	NM	6.07	2600	NM	NM
SB-23	11/17/1999	-168.5	0.50	NM	NM	NM	NM	NM	NM	NM	NM	NM	NM	NM	NM	5.61	2200	NM	NM
SB-23	11/22/1999	-205.5	0.64	NM	NM	NM	NM	NM	NM	NM	NM	NM	NM	NM	NM	5.77	2200	NM	NM
SB-23	12/1/1999	-185.1	0.56	NM	NM	NM	NM	NM	NM	NM	NM	NM	NM	NM	NM	6.00	8230	NM	NM
SB-23	12/22/1999	-212.4	0.33	NM	NM	NM	NM	NM	NM	NM	NM	NM	NM	NM	NM	5.95	2100	NM	NM
SB-23	12/28/1999	-79.8	0.19	39.9	<1.0	4.60	348	728.0	0.140	<0.005	0.030	105	105	528	0.4	6.42	2450	<0.8	114
SB-23	1/17/2000	-145.3	0.13	<5.0	4.30	3.70	27	192.0	0.310	<0.005	<0.005	250	225	837	1.3	6.65	2820	<0.1	414
SB-23	2/7/2000	-103.6	0.26	NM	NM	NM	NM	NM	NM	NM	NM	NM	NM	NM	NM	6.28	1559	NM	NM
SB-23	2/28/2000	-134.6	0.30	<5.0	3.40	6.50	162	313.0	0.190	<0.005	0.020	47	48	340	1.5	6.04	2200	<0.1	348
SB-23	5/15/2000	350.2	0.24	1.5	3.90	6.80	128	97.0	<0.005	<0.005	<0.005	82	74	485	0.4	6.30	2110	<8.0	355
SB-23	9/21/2000	-79	0.63	40.0	2.30	2.80	250	193.0	0.097	0.007	0.007	71	66	490	0.1	6.30	2100	<5.0	250
SB-23	10/24/2001	-176	NM	1.0	1.97	1.59	201	208.0	0.101	<0.005	<0.005	11	13.5	395	0.2	6.78	1450	<1.6	169
SB-23	2/14/2002	-107	0.69	1.7	0.65	<0.10	360	21.7	0.071	<0.005	0.006	2.9	2.1	390	0.1	6.89	1490	<0.8	123
SB-23	6/5/2002	-23	0.83	4.7	NM	0.20	335	15.2	0.080	<0.01	<0.01	7.6	6.1	520	0.05	6.89	1830	1.1	157
SB-23	9/30/2002	-22	0.66	27.2	0.81	1.10	363	32.5	<0.1	<0.1	<0.1	7.5	6.2	500	0.08	6.79	1850	0.7	103
SB-23	12/4/2002	-69	0.75	30.0	<0.5	0.80	386	<0.1	<0.1	<0.1	<0.1	<4.0	<4.0	460	0.07	6.78	1820	0.5	103
SB-23	3/12/2003	-53	1.95	41.6	1.1*	0.84	362	70.4	<0.1	<0.1	<0.1	6.7	3.2	460	0.02	6.88	1880	0.5	118
SB-23	6/11/2003	-191	2.23	31.2	<0.5	2.60	267	29.0	<0.1	<0.1	<0.1	39	32	530	0.09	6.69	2380	0.4	220
SB-23	9/18/2003	<-99	0.63	33.6	0.91	2.00	328	28.0	<0.1	<0.1	<0.1	21	4.9	330	0.1	6.62	2040	0.6	163
SB-23	12/18/2003	<-99	0.34	21.7	1.30	1.80	325	18.0	0.100	<0.1	<0.1	5.4	6.1	490	0.2	6.60	1770	0.4	120
SB-23	3/22/2004	-25	4.08	36.8	4.08	4.70	361	24.0	0.200	<0.1	<0.1	22	21	250	0.21	5.78	1740	0.6	119
SB-23	6/17/2004	-25	2.92	24.9	0.51	0.19	322	30.0	<0.1	<0.1	<0.1	10	5	550	0.07	6.62	1960	<0.1	165
SB-23	9/23/2004	NM	NM	15.3	2.75	<0.1	337	20.0	<0.1	<0.1	<0.1	5.9	3.5	520	0.39	NM	NM	0.5	134

Summary of Bior ation Indicators
Former McKesson Facility
Santa Fe Springs, California

Well ID	Date Sampled	Redox Potential (mV)	DO (mg/L)	Nitrate (mg/L)	Manganese +2 (mg/L)	Iron +2 (mg/L)	Sulfate (mg/L)	Carbon Dioxide (mg/L)	Methane (mg/L)	Ethane (mg/L)	Ethene (mg/L)	TOC (mg/L)	DOC (mg/L)	Alkalinity (mg/L)	Ammonia (mg/L)	pH	Conductance (uS)	Bromide (mg/L)	Chloride (mg/L)
PS-INJ	8/16/1999	NM	NM	NM	NM	NM	NM	NM	NM	NM	NM	NM	NM	NM	NM	NM	NM	NM	NM
PS-INJ	11/11/1999	109	0.30	NM	NM	NM	NM	NM	NM	NM	NM	NM	NM	NM	NM	6.44	2330	NM	NM
PS-INJ	11/15/1999	-31.7	1.30	NM	NM	NM	NM	NM	NM	NM	NM	NM	NM	NM	NM	6.75	2227	NM	NM
PS-INJ	11/17/1999	-439	0.35	NM	NM	NM	NM	NM	NM	NM	NM	NM	NM	NM	NM	6.26	1900	NM	NM
PS-INJ	11/22/1999	-350.3	0.51	NM	NM	NM	NM	NM	NM	NM	NM	NM	NM	NM	NM	5.90	4110	NM	NM
PS-INJ	12/1/1999	-127.2	0.36	NM	NM	NM	NM	NM	NM	NM	NM	NM	NM	NM	NM	5.99	4400	NM	NM
PS-INJ	12/22/1999	-322.2	0.22	NM	NM	NM	NM	NM	NM	NM	NM	NM	NM	NM	NM	4.15	1791	NM	NM
PS-INJ	12/28/1999	-115.1	0.45	<25	<1.0	29	489	844.0	<0.005	<0.005	<0.005	20300	NM	<5.0	87	3.41	3120	13.5	191
PS-INJ	1/17/2000	-251.3	0.26	<0.5	<1.0	121	206	689.0	<0.005	<0.005	<0.005	17400	18600	<5.0	11	3.65	4930	4.0	276
PS-INJ	2/7/2000	-317	0.30	NM	NM	NM	NM	NM	NM	NM	NM	NM	NM	NM	NM	4.68	3410	NM	NM
PS-INJ	2/28/2000	-410.5	0.61	<10	<0.5	28.5	93	844.0	0.010	<0.005	<0.005	2760	2550	<5.0	3.5	5.26	4141	<0.2	791
PS-INJ	5/15/2000	-417	0.20	<10	<0.5	17.3	69	389.0	0.006	<0.005	<0.005	2310	2290	<5.0	2.1	2.17	4080	<16	972
PS-INJ	9/21/2000	-42	0.49	1.6	<0.5	20.1	70.8	676.6	0.120	<0.005	0.010	1428	1340	187	3.6	4.89	3500	<8.0	753
PS-INJ	10/24/2001	NM	NM	<0.5	<0.5	1.36	271	30.6	0.021	<0.005	<0.005	151	153	513	3.0	6.63	1850	<1.6	250
PS-INJ	2/12/2002	-306	4.36	<0.5	<0.5	0.26	159	245.0	0.052	<0.005	0.020	347	339	658	3.4	6.24	2330	0.9	429
PS-INJ	6/3/2002	NM	NM	NM	NM	NM	NM	NM	NM	NM	NM	NM	NM	NM	NM	NM	NM	NM	NM
PS-INJ	9/26/2002	NM	NM	NM	NM	NM	NM	NM	NM	NM	NM	NM	NM	NM	NM	NM	NM	NM	NM
PS-INJ	12/2/2002	NM	NM	NM	NM	NM	NM	NM	NM	NM	NM	NM	NM	NM	NM	NM	NM	NM	NM
PS-INJ	3/10/2003	NM	NM	NM	NM	NM	NM	NM	NM	NM	NM	NM	NM	NM	NM	NM	NM	NM	NM
PS-S1	8/16/1999	NM	NM	NM	NM	NM	NM	NM	NM	NM	NM	NM	NM	NM	NM	NM	NM	NM	NM
PS-S1	11/11/1999	95.7	0.49	NM	NM	NM	NM	NM	NM	NM	NM	NM	NM	NM	NM	5.58	4120	NM	NM
PS-S1	11/15/1999	147	1.85	NM	NM	NM	NM	NM	NM	NM	NM	NM	NM	NM	NM	5.79	4500	NM	NM
PS-S1	11/17/1999	-267	0.58	NM	NM	NM	NM	NM	NM	NM	NM	NM	NM	NM	NM	5.61	3600	NM	NM
PS-S1	11/22/1999	-433	0.55	NM	NM	NM	NM	NM	NM	NM	NM	NM	NM	NM	NM	6.09	3470	NM	NM
PS-S1	12/1/1999	-55.2	0.46	NM	NM	NM	NM	NM	NM	NM	NM	NM	NM	NM	NM	5.78	4970	NM	NM
PS-S1	12/22/1999	-377.6	0.50	NM	NM	NM	NM	NM	NM	NM	NM	NM	NM	NM	NM	5.69	3770	NM	NM
PS-S1	12/28/1999	-377.5	0.41	<12.5	<1.0	0.50	149	395.0	0.020	<0.005	<0.005	2240	2560	518	0.9	5.55	4110	<0.25	1040
PS-S1	1/17/2000	-432	0.23	10.6	0.20	0.80	241	249.0	0.030	<0.005	0.030	820	480	517	1.3	6.01	3190	<0.1	634
PS-S1	2/7/2000	-443	0.29	NM	NM	NM	NM	NM	NM	NM	NM	NM	NM	NM	NM	6.07	2180	NM	NM
PS-S1	2/28/2000	-430	0.48	<10	<0.5	<0.10	145	484.0	0.050	<0.005	0.010	580	715	472	0.4	5.77	5370	<0.2	1120
PS-S1	5/15/2000	-381.8	0.23	<0.5	<0.5	<0.10	116	196.0	0.080	<0.005	<0.005	785	760	492	0.4	5.93	4600	<16	1110
PS-S1	9/21/2000	-52	0.50	3.3	3.10	0.10	103	294.1	0.210	<0.005	0.120	388	378	510	0.2	6.07	2830	<8.0	1220
PS-S1	10/24/2001	NM	NM	<0.5	<0.5	<0.10	63	332.0	0.323	<0.005	0.057	918	939	525	<0.1	5.95	4390	<1.6	934
PS-S1	2/11/2002	132	3.78	<0.5	<0.5	<0.10	48	506.0	0.362	<0.005	0.082	712	666	545	<0.1	5.81	4580	<0.8	1290
PS-S1	6/3/2002	NM	NM	NM	NM	NM	NM	NM	NM	NM	NM	NM	NM	NM	NM	NM	NM	NM	NM
PS-S1	9/26/2002	NM	NM	NM	NM	NM	NM	NM	NM	NM	NM	NM	NM	NM	NM	NM	NM	NM	NM
PS-S1	12/2/2002	NM	NM	NM	NM	NM	NM	NM	NM	NM	NM	NM	NM	NM	NM	NM	NM	NM	NM
PS-S1	3/10/2003	NM	NM	NM	NM	NM	NM	NM	NM	NM	NM	NM	NM	NM	NM	NM	NM	NM	NM
PS-S2	8/16/1999	NM	NM	NM	NM	NM	NM	NM	NM	NM	NM	NM	NM	NM	NM	NM	NM	NM	NM
PS-S2	11/11/1999	-34	0.51	NM	NM	NM	NM	NM	NM	NM	NM	NM	NM	NM	NM	5.56	6300	NM	NM
PS-S2	11/15/1999	205.5	1.04	NM	NM	NM	NM	NM	NM	NM	NM	NM	NM	NM	NM	5.21	8000	NM	NM
PS-S2	11/17/1999	73.9	0.47	NM	NM	NM	NM	NM	NM	NM	NM	NM	NM	NM	NM	4.98	6300	NM	NM
PS-S2	11/22/1999	108.4	0.69	NM	NM	NM	NM	NM	NM	NM	NM	NM	NM	NM	NM	5.16	5650	NM	NM
PS-S2	12/1/1999	139.6	0.49	NM	NM	NM	NM	NM	NM	NM	NM	NM	NM	NM	NM	5.28	6200	NM	NM
PS-S2	12/22/1999	-360	0.40	NM	NM	NM	NM	NM	NM	NM	NM	NM	NM	NM	NM	5.51	5210	NM	NM
PS-S2	12/28/1999	-92.8	0.54	<12.5	<1.0	0.10	119	570.0	0.020	<0.005	<0.005	1060	1170	465	<0.1	5.21	5670	<0.25	2040
PS-S2	1/17/2000	-336.1	0.33	<12.5	<1.0	<0.10	85	506.0	0.040	<0.005	0.020	880	780	495	1.2	5.32	6000	0.9	1720

Summary of Bior ation Indicators
Former McKesson Facility
Santa Fe Springs, California

Well ID	Date Sampled	Redox Potential (mV)	DO (mg/L)	Nitrate (mg/L)	Manganese +2 (mg/L)	Iron +2 (mg/L)	Sulfate (mg/L)	Carbon Dioxide (mg/L)	Methane (mg/L)	Ethane (mg/L)	Ethene (mg/L)	TOC (mg/L)	DOC (mg/L)	Alkalinity (mg/L)	Ammonia (mg/L)	pH	Conductance (uS)	Bromide (mg/L)	Chloride (mg/L)
PS-S2	2/7/2000	-449	0.27	NM	NM	NM	NM	NM	NM	NM	NM	NM	NM	NM	NM	5.46	5080	NM	NM
PS-S2	2/28/2000	-385.7	0.38	<12.5	<0.5	<0.10	80	545.0	0.080	<0.005	<0.005	830	790	435	0.4	6.50	6500	<0.25	1580
PS-S2	5/15/2000	-184	0.58	<12.5	<0.5	<0.10	80	244.0	0.120	<0.005	<0.005	880	645	80	0.3	5.53	5270	<25	1330
PS-S2	9/21/2000	88	0.49	19.2	<0.5	<0.10	247	503.8	0.012	<0.005	0.012	650	580	470	<0.1	5.56	5560	<8.0	630
PS-S2	10/24/2001	NM	NM	<0.5	<0.5	0.12	102	221.0	0.045	<0.005	<0.005	818	820	138	<0.1	4.89	4250	<1.6	172
PS-S2	2/11/2002	195	4.50	<0.5	<0.5	<0.10	93	468.0	0.530	<0.005	0.013	1010	974	173	<0.1	4.90	5190	<0.8	1610
PS-S2	6/3/2002	NM	NM	NM	NM	NM	NM	NM	NM	NM	NM	NM	NM	NM	NM	NM	NM	NM	NM
PS-S2	9/26/2002	NM	NM	NM	NM	NM	NM	NM	NM	NM	NM	NM	NM	NM	NM	NM	NM	NM	NM
PS-S2	12/2/2002	NM	NM	NM	NM	NM	NM	NM	NM	NM	NM	NM	NM	NM	NM	NM	NM	NM	NM
PS-S2	3/10/2003	NM	NM	NM	NM	NM	NM	NM	NM	NM	NM	NM	NM	NM	NM	NM	NM	NM	NM

NM - Not measured during monitoring event.

*The above manganese results may not be exclusively attributed to the presence of divalent manganese in the samples. Some contribution may be due to the presence of manganese in other oxidation states due to problems with the testing method used by the laboratory.

APPENDIX D

SOIL VAPOR EXTRACTION AND GROUNDWATER EXTRACTION SUMMARY DATA (JULY 2004 THROUGH September 2004)

Inspection Form: Former McKesson Facility/ 9005 Sorenson / Santa Fe Springs, CA

Parameter	Indicator				
Date		7/3/04	7/7/04	7/9/04	7/12/04
Time					
Well Press (psig)	PI-1			80	80
Filter in – psig	PI-10	70	60	60	70
Filter out – psig	PI-11	70	60	60	65
Flow – 10 gpm in ___ Sec	FI-1				
[flow, gpm] EW 1		31	29	29	29
Flow SB 23		7.2	7.1	5	5
Totalizer reading	FI-1	3901790	39145440	39,237,410	39296830
Filter change(days run)					
Stripper					
Blower inlet, "H_2O		.1	.1	.1	.1
Blower out, "H_2O		2.0	2.0	2.0	2.0
Δ P, "H_2O		1.1	1.2	1.4	1.1
Velocity, FPM		2400	2200	2000	2100
Transfer pump, psig		32	32	32	38
SVE flow, scfm	FI	On	On	On	On
Blower B-4, status		15	15	15	15
Vacuum at SVE well	S/PP-1	-	-	-	-
Oxidizer					
Inlet T, ^{0}F		885	885	885	889
Outlet T, ^{0}F		837	807↑	836	790
Flame signal, V		3.7-4.2	3.7-4.1	3.4-4.2	3.9-4.0
Flow, cfm		208	199	199	213
Scrubber					
pH, standard units		6.83	7.1	7.06	7.07
Quench, gpm		5	4.5	4	5
Pressure, psig	PI-6	25	25	25	25
Scrub, gpm		16	16	16	16
Pressure, psig	PI-7	-	-	-	-
Blowdown, gpm		½	½	½	½
Conductivity, mS/cm		1	1	25	0
Temp, ^{0}F		127	117	127	109
Chlorine tablet in well		-	-	-	-
Salt for Softener		√	√	√	√
NaOH		√	√	√	√
Antifoulant (Nalco)		√	√	√	√
Cl_2 resid, mg/l (dpd)		-	-	-	-
FID, Outlet of Scrubber	Ppmv as CH4				
FID converted to hexane	ppmv				
Industrial Wastewater	Flow, gpm	38	36	34	35
Totalizer		1070150	1213311	1308717	1370782

Inspection Form: Former McKesson Facility/ 9005 Sorenson / Santa Fe Springs, CA

Parameter	Indicator				
Date		7/14	7/15/04	7/17/04	7/21/04
Time			5:00 pm	4:30	5:30
Well Press (psig)	PI-1	80	80	80	80
Filter in – psig	PI-10	70	70	60	60
Filter out – psig	PI-11	49	40	60	60
Flow – 10 gpm in Sec	FI-1				
[flow, gpm] EW 1		23	23	33	34
Flow SB 23		-	-	-	-
Totalizer reading	FI-1	39339560	39369260	39424090	39588700
Filter change(days run)					
Stripper					
Blower inlet, "H_2O		.1	.1	.1	.1
Blower out, "H_2O		2.0	2.0	2.0	2.0
Δ P, "H_2O		1.4	1.2	1.4	1.1
Velocity, FPM		2000	2000	1900	2400
Transfer pump, psig		32	32	36	38
SVE flow, scfm	FI				
Blower B-4, status		Off	Off	Off	Off
Vacuum at SVE well	S/PP-1				
Oxidizer					
Inlet T, ^{0}F		885	885	885	884
Outlet T, ^{0}F		830	835	836	834
Flame signal, V		3.8-4.2	3.1-3.4	3.8-4.2	163
Flow, cfm		195	193	188	3.1-3.4
Scrubber					
pH, standard units		7.9	6.89	6.87	7.13
Quench, gpm		5	5	5	5
Pressure, psig	PI-6	25	25	25	25
Scrub, gpm		16	16	16	16
Pressure, psig	PI-7	-	-	-	-
Blowdown, gpm		½	½	½	½
Conductivity, mS/cm		18	20	7	1
Temp, ^{0}F		126	126	127	131
Chlorine tablet in well		-	-	-	-
Salt for Softener		√	√	√	√
NaOH		√	√	√	√
Antifoulant (Nalco)		√	√	√	√
Cl_2 resid, mg/l (dpd)		√	√	√	√
		-	-	-	-
FID, Outlet of Scrubber	Ppmv as CH4				
FID converted to hexane	ppmv				
Industrial Wastewater	Flow, gpm	23	23	33	39
Totalizer		1415076		1502844	1673452

Inspection Form: Former McKesson Facility/ 9005 Sorenson / Santa Fe Springs, CA

Parameter	Indicator				
Date		7/26/04	7/31/04		
Time		7:30 pm	3:30 pm		
Well Press (psig)	PI-1	80	80		
Filter in – psig	PI-10	60	55		
Filter out – psig	PI-11	60	50		
Flow – 10 gpm in __ Sec	FI-1				
[flow, gpm] EW 1		39	31		
Flow SB 23		-	-		
Totalizer reading	FI-1	39592390	39802880		
Filter change(days run)					
Stripper					
Blower inlet, "H_2O		.1	.1		
Blower out, "H_2O		2.0	2.0		
Δ P, "H_2O		1.2	1.2		
Velocity, FPM		2000	2100		
Transfer pump, psig		32	38		
SVE flow, scfm	FI	Off	Off		
Blower B-4, status					
Vacuum at SVE well	S/PP-1				
Oxidizer					
Inlet T, ^{0}F		886	884		
Outlet T, ^{0}F		830	827		
Flame signal, V		3.8-4.1	3.5-3.9		
Flow, cfm		No read	186		
Scrubber					
pH, standard units		7.67	6.99		
Quench, gpm		5	5		
Pressure, psig	PI-6	25	25		
Scrub, gpm		16	16		
Pressure, psig	PI-7	-	-		
Blowdown, gpm		½	½		
Conductivity, mS/cm		0	0		
Temp, ^{0}F		111	122		
Chlorine tablet in well		-	-		
Salt for Softener		√	√		
NaOH		√	√		
Antifoulant (Nalco)		√	√		
Cl_2 resid, mg/l (dpd)		√	-		
		-			
FID, Outlet of Scrubber	Ppmv as CH4				
FID converted to hexane	ppmv				
Industrial Wastewater	Flow, gpm	39	31		
Totalizer		1677560	+1945087		

Inspection Form: Former McKesson Facility/ 9005 Sorenson / Santa Fe Springs, CA

Parameter	Indicator				
Date		8/2/04	8/5/04	8/8/04	8/14/04
Time		6:30 pm	6:00 pm	2:30 pm	1:00 pm
Well Press (psig)	PI-1	80	80	80	80
Filter in -- psig	PI-10	70	60	60	60
Filter out – psig	PI-11	60	60	60	60
Flow – 10 gpm in Sec	FI-1				
[flow, gpm] EW 1					
Flow SB 23		4.6	4.1	4.4	4.1
Totalizer reading	FI-1	39805100	399036700	40042200	40262640
Filter change(days run)					
Stripper					
Blower inlet, "H_2O		.1	.1	.1	.1
Blower out, "H_2O		2.0	2.0	2.0	2.0
Δ P, "H_2O		1.1	1.2	1.2	1.2
Velocity, FPM		2100	1900	1800	2000
Transfer pump, psig		38	36	36	38
SVE flow, scfm	FI		Off	15	15
Blower B-4, status				On	On
Vacuum at SVE well	S/PP-1				
Oxidizer					
Inlet T, ^{0}F		885	885	885	885
Outlet T, ^{0}F		820	835	835	835
Flame signal, V		3.6-4.2	2.8-4.1	3.0-3.1	3.1-3.7
Flow, cfm		183	183	173	176
Scrubber					
pH, standard units		6.89	6.89	6.86	6.84
Quench, gpm		5	5	5	5
Pressure, psig	PI-6	25	25	25	25
Scrub, gpm		16	16	16	15
Pressure, psig	PI-7	-	-	-	-
Blowdown, gpm		½	½	1	½
Conductivity, mS/cm		0	7	2	9
Temp, ^{0}F		121	125	124	123
Chlorine tablet in well		-	-	-	-
Salt for Softener		√	√	√	√
NaOH		√	√	√	√
Antifoulant (Nalco)		√	√	√	√
Cl_2 resid, mg/l (dpd)		-	-	-	-
FID, Outlet of Scrubber	Ppmv as CH4		40	45	
FID converted to hexane	ppmv		13	15	
Industrial Wastewater	Flow, gpm	34	36	34	36
Totalizer		1948004	2050017	2193544	2421688

Inspection Form: Former McKesson Facility/ 9005 Sorenson / Santa Fe Springs, CA

Parameter	Indicator				
Date		8/18/04	8/19/04	8/24	8/27
Time		6:00 pm	4:00 PM	5:00 pm	4:00 pm
Well Press (psig)	PI-1	70	70	70	80
Filter in – psig	PI-10	60	60	60	55
Filter out – psig	PI-11	55	55	40	55
Flow – 10 gpm in __ Sec	FI-1				
[flow, gpm] EW 1		32	31	26	32
Flow SB 23		4.2	4.4	4	4.2
Totalizer reading	FI-1	40427350	40470890	40701760	40804530
Filter change(days run)					
Stripper					
Blower inlet, "H_2O		.1	.1	.1	.1
Blower out, "H_2O		2.0	2.0	2.0	2.0
Δ P, "H_2O		1.0	1.1	1.2	1.1
Velocity, FPM		2000	1800	1800	1800
Transfer pump, psig		38	38		36
SVE flow, scfm	FI	15	15	15	15
Blower B-4, status		On	On	On	On
Vacuum at SVE well	S/PP-1				
Oxidizer					
Inlet T, ^{0}F		885	885	885	885
Outlet T, ^{0}F		836	836	837	836
Flame signal, V		3.6-3.8	3.3-3.8	2.7-3.4	3.1-3.8
Flow, cfm		174	173	169	169
Scrubber					
pH, standard units		7.2	6.87	6.87	6.87
Quench, gpm		5	5	5	5
Pressure, psig	PI-6	25	25	25	25
Scrub, gpm		15	15	15	16
Pressure, psig	PI-7	-	-	-	-
Blowdown, gpm		½	½	½	½
Conductivity, mS/cm		13	9	3	5
Temp, ^{0}F		125	123	124	124
Chlorine tablet in well		-	-	-	-
Salt for Softener		√	√	√	√
NaOH		√	√	√	√
Antifoulant (Nalco)		√	√	√	√
Cl_2 resid, mg/l (dpd)		-	-	-	-
FID, Outlet of Scrubber	Ppmv as CH4	30			
FID converted to hexane	ppmv	10			
Industrial Wastewater	Flow, gpm	36	35	29	36
Totalizer		2589960	2635024	2874088	2980712

Inspection Form: Former McKesson Facility/ 9005 Sorenson / Santa Fe Springs, CA

Parameter	Indicator				
Date		9/3/04	9/9	9/10	9/14
Time		2:30 pm	4:00 pm	3:00 pm	7:30 pm
Well Press (psig)	PI-1	70	70	68	70
Filter in – psig	PI-10	55	55	55	55
Filter out – psig	PI-11	55	55	52	45
Flow – 10 gpm in __ Sec	FI-1				
[flow, gpm] EW 1		29	30	29	31
Flow SB 23		4	4	4	-
Totalizer reading	FI-1	40837840	41123170	41167950	41352120
Filter change(days run)					
Stripper					
Blower inlet, "H_2O		.1	.1	.1	.1
Blower out, "H_2O		2.0	1.8	1.8	2.0
Δ P, "H_2O		1.2	1.6	1.0	1.1
Velocity, FPM		2000	1400	2000	800
Transfer pump, psig		32	36	34	38
SVE flow, scfm	FI	15	15	15	15
Blower B-4, status		On	On	On	on
Vacuum at SVE well	S/PP-1				
Oxidizer					
Inlet T, ^{0}F		886	884	885	885
Outlet T, ^{0}F		802↑	832	833	834
Flame signal, V		3.1-3.5	2.4-2.5	2.1 -3.1	148
Flow, cfm		-	147	149	1.9-2.6
Scrubber					
pH, standard units		7.04	6.87	6.87	6.88
Quench, gpm		3.5	5	5	5
Pressure, psig	PI-6	30	25	25	25
Scrub, gpm		16	16	16	16
Pressure, psig	PI-7	-	-	-	-
Blowdown, gpm		½	½	1.2	½
Conductivity, mS/cm		5	40	2	4
Temp, ^{0}F		127	122	124	121
Chlorine tablet in well		-	-	-	-
Salt for Softener		√	√	√	√
NaOH		√	√	√	√
Antifoulant (Nalco)		√	√	√	√
Cl_2 resid, mg/l (dpd)		-	-	-	-
FID, Outlet of Scrubber	Ppmv as CH4	50			
FID converted to hexane	ppmv	16			
Industrial Wastewater	Flow, gpm	33	34.6	33	31
Totalizer		3015184	3310532	3357019	3548385

Inspection Form: Former McKesson Facility/ 9005 Sorenson / Santa Fe Springs, CA

Parameter	Indicator				
Date		9/20/04	9/21	9/24/04	
Time		6:00 pm	7:00 pm	5:00 pm	
Well Press (psig)	PI-1	80	70	70	
Filter in – psig	PI-10	60	55	55	
Filter out – psig	PI-11	60	54	53	
Flow – 10 gpm in __ Sec	FI-1				
[flow, gpm] EW 1		30	31	30	
Flow SB 23		4.2	4.5	4	
Totalizer reading	FI-1	41431520	41441340	414507170	
Filter change(days run)					
Stripper					
Blower inlet, "H_2O		.1	.1	.1	
Blower out, "H_2O		1.8	2.0	2.0	
Δ P, "H_2O		1.0	1.2	1.1	
Velocity, FPM		1800	1800	1800	
Transfer pump, psig					
SVE flow, scfm	FI	15	15	15	
Blower B-4, status		on	On	On	
Vacuum at SVE well	S/PP-1				
Oxidizer					
Inlet T, ^{0}F		885	886	885	
Outlet T, ^{0}F		838	843	831	
Flame signal, V		1.4-2.2	1.1-1.9	1.7-2.4	
Flow, cfm		180	169	168	
Scrubber					
pH, standard units		6.7	7.11	6.89	
Quench, gpm		5	5	5	
Pressure, psig	PI-6	25	25	25	
Scrub, gpm		16	16	16	
Pressure, psig	PI-7	-	-	-	
Blowdown, gpm		½	½	½	
Conductivity, mS/cm		6	1	42	
Temp, ^{0}F		124	125	124	
Chlorine tablet in well		-	-	-	
Salt for Softener		√	√	√	
NaOH		√	√	√	
Antifoulant (Nalco)		√	√	√	
Cl_2 resid, mg/l (dpd)		-	-	-	
FID, Outlet of Scrubber	Ppmv as CH4		60		
FID converted to hexane	ppmv		20		
Industrial Wastewater	Flow, gpm	35	35.4	35	
Totalizer		3630160	3638967	3707009	

Groundwater Extrac. . and Treatment System
Former McKesson Facility
Santa Fe Springs, California
(July 2004 - September 2004)

Month : July 2004				
ON	OFF	Hoursrun	Days on line	Reason for Shutdown
7/1/04 12:01 AM	7/5/04 8:30 AM	104.48	4.4	Scrubber failure
7/7/04 6:30 PM	7/11/04 1:00 AM	78.50	3.3	Scrubber failure
7/12/04 12:00 AM	7/14/04 11:30 AM	59.50	2.5	Pipeline damage
7/14/04 6:00 PM	7/14/04 7:30 PM	1.50	0.1	power failure
7/15/04 5:00 PM	7/21/04 3:00 PM	142.00	5.9	Scrubber failure
7/26/04 12:00 AM	7/31/04 3:00 PM	135.00	5.6	Scrubber failure
Total Hours for		**520.98**		

Month : August 2004				
ON	OFF	Hoursrun	Days on line	
8/2/04 6:30 PM	8/14/04 12:30 AM	270.00	11.3	Shut down due to high level in sump
8/14/04 1:00 PM	8/28/04 9:00 AM	332.00	13.8	Oxidizer failure
Total Hours for		**602.00**		

Month : September 2004				
ON	OFF	Hoursrun	Days on line	
9/3/04 2:30 PM	9/16/04 3:00 AM	300.50	12.5	Shut down due to low pH in scrubber
9/16/04 1:30 PM	9/18/04 4:00 AM	38.50	1.6	Shut down due to high containment level
9/20/04 6:00 PM	9/20/04 11:00 PM	5.00	0.2	Oxidizer failure
9/21/04 3:00 PM	9/23/04 12:30 AM	33.50	1.4	Oxidizer failure
9/24/04 12:30 PM	9/30/04 12:30 PM	144.00	6.0	Systtem shut down for oxidizer maintenance
Total Hours for		**521.50**		

DRAINAGE CHANNEL

SB-07

MW-03

SB-36

MW-10s

E-4

FORMER AST AREA

MW-11s

PS-INJ

YARD OFFICE

SB-37

PS-S1

E-1

PS-S2

SB-23

SB-10

MW-12s

FORMER UST AREA

MW-9s

SB-04

TREATMENT AREA

SB-32

MW-02

SORENSEN AVENUE

E-3

SB-23B

SB-23A

SB-20

MW-07

MW-8s

E-2

EW-01

MW-06

OFFICE

SB-17A

SB-17B

SB-17

MW-04

MW-05

SECURITY GATE

MW-01

Legend

MW-01 Well Location and Name

Groundwater Monitoring Well

Groundwater Extraction Well

Vapor Extraction Well

Concrete Surfacing

Building

Cyclone Fence

Railroad Track

0 25 50 Feet

NOTE: Base map adapted from site plans prepared by Geomatrix (2001)

GeoSyntec Consultants

Project No. HA0620-09

Document No.

October 2004

Figure 2

Site Layout

FORMER McKESSON FACILITY
SANTA FE SPRINGS, CALIFORNIA

...sson\projects\2004Q3\SiteNov04.mxd :: HA0620\Quarterly Reports\2004Q3\figures\SiteNov04.pdf

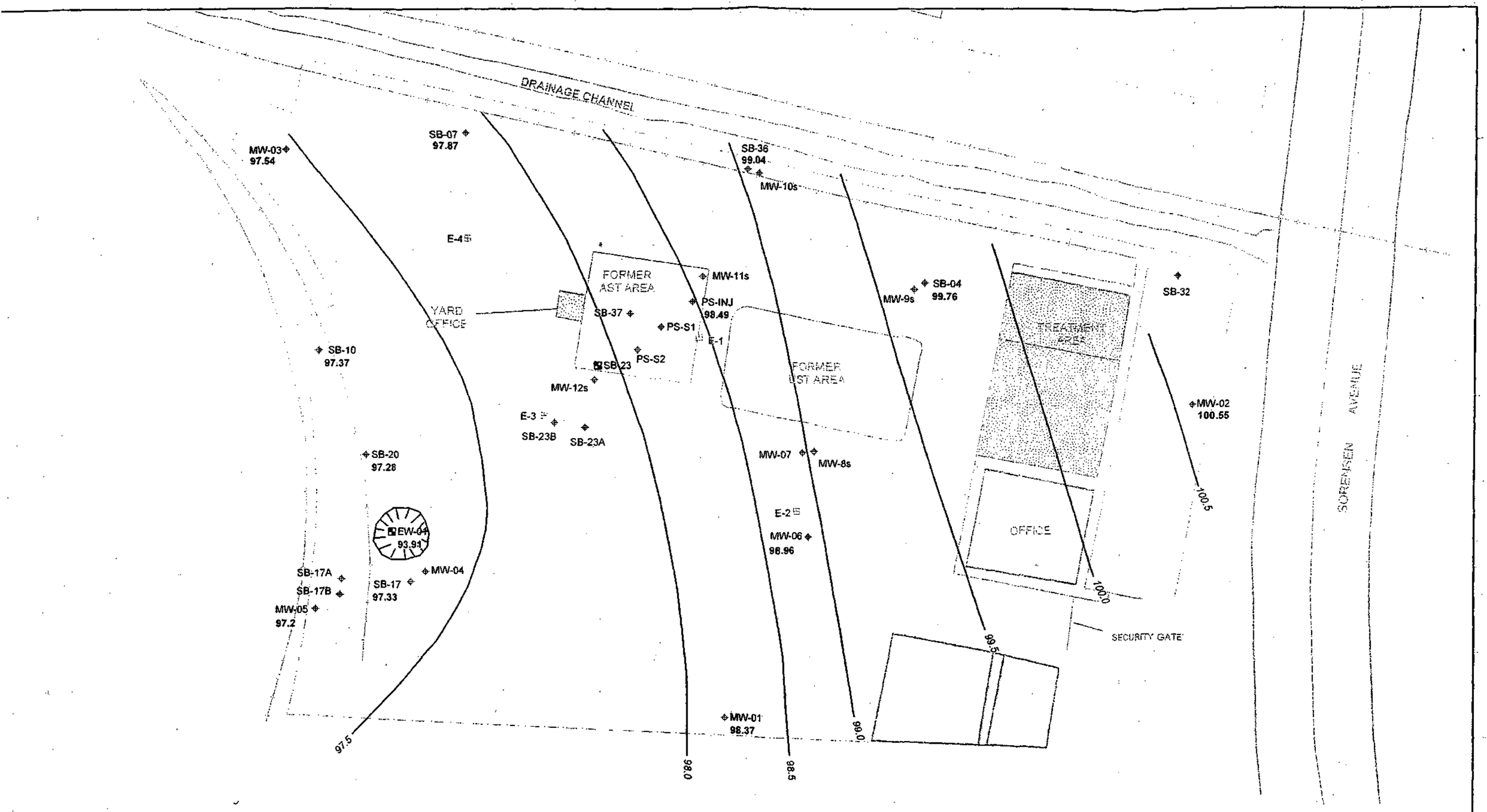

Legend

- MW-05 Well Location and Name
- 97.2 Grondwater Elevation in feet MSL 13 September 2004.
- 100.5 Potentiometric Contour (0.5 foot interval)
- Groundwater Monitoring Well
- Groundwater Extraction Well
- Vapor Extraction Well
- Concrete Surfacing
- Building
- Cyclone Fence
- Railroad Track

0 25 50 Feet

NOTE: Base map adapted from site plans prepared by Geomatrix (2001)

GeoSyntec Consultants

Project No. HA0620-09

Document No.

October 2004

Figure 3

Potentiometric Surface of the Upper Portion
A1 Groundwater Zone
FORMER McKESSON FACILITY
SANTA FE SPRINGS, CALIFORNIA

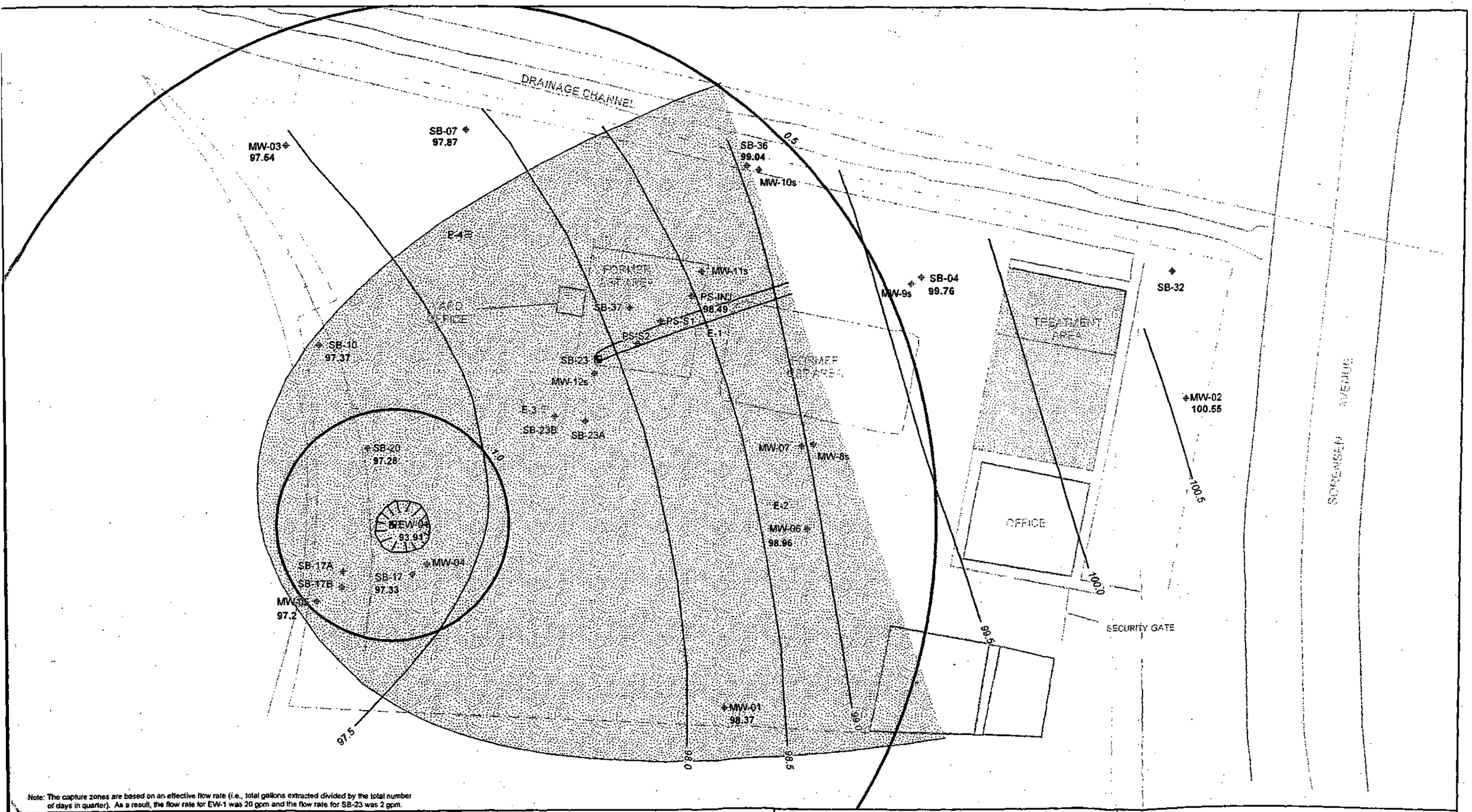

Note: The capture zones are based on an effective flow rate (i.e., total gallons extracted divided by the total number of days in quarter). As a result, the flow rate for EW-1 was 20 gpm and the flow rate for SB-23 was 2 gpm.

Legend

- MW-01 Well Location and Name
- 98.37 Groundwater Elevation in feet MSL 13 September 2004
- Potentiometric Contour (0.5 foot interval)
- Drawdown (0.5 foot interval)
- EW-1 Hydraulic Capture Zone
- SB-23 Hydraulic Capture Zone
- Groundwater Monitoring Well
- Groundwater Extraction Well
- Vapor Extraction Well
- Concrete Surfacing
- Building
- Cyclone Fence
- Railroad Track

0 25 50 Feet

Base map adapted from site plans prepared by Geomatrix (2001)

GeoSyntec Consultants

Project No. HA0620-09

Document No.

October 2004

Figure 4

Hydraulic Capture Zone
Groundwater Extraction Systems
September 2004
FORMER McKESSON FACILITY
SANTA FE SPRINGS, CALIFORNIA

kesson\projects\2004Q3\Figure4.mxd :: HA0620\Quarterly Reports\2004Q3\figures\Figure4.pdf

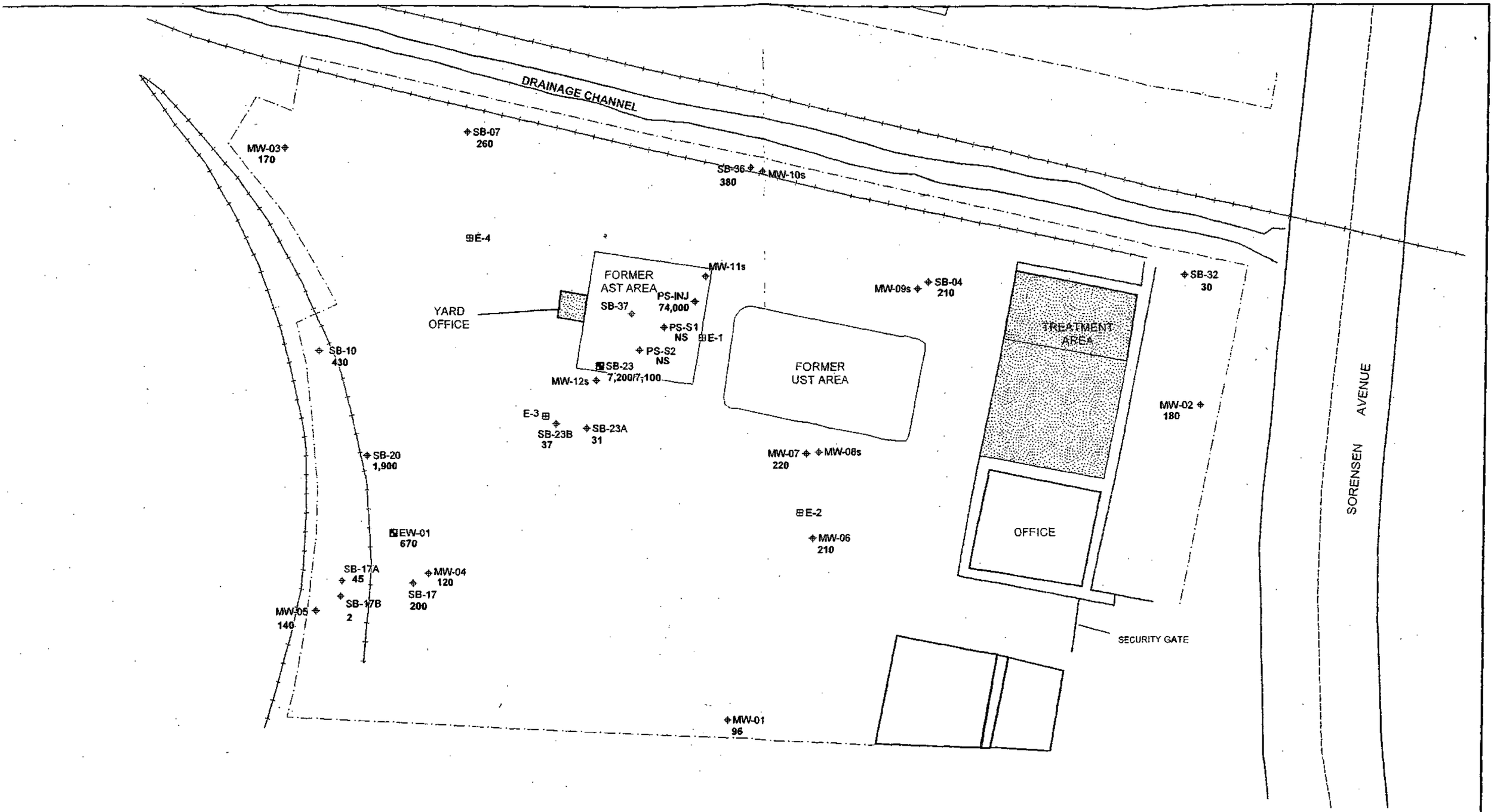

Legend

MW-05	Well Location and Name
140	PCE concentration (ug/L)
PCE	Tetrachloroethene
NS	Not Sampled

Groundwater Monitoring Well
Groundwater Extraction Well
Vapor Extraction Well

NOTE: Base map adapted from site plans prepared by Geomatrix (2001)

Concrete Surfacing
Building
Cyclone Fence
Railroad Track

0 25 50 Feet

GeoSyntec Consultants

Project No. HA0620-09
Document No.
October 2004

Figure 5

PCE (ug/L) Concentrations in Groundwater
September 2004
FORMER McKESSON FACILITY
SANTA FE SPRINGS, CALIFORNIA

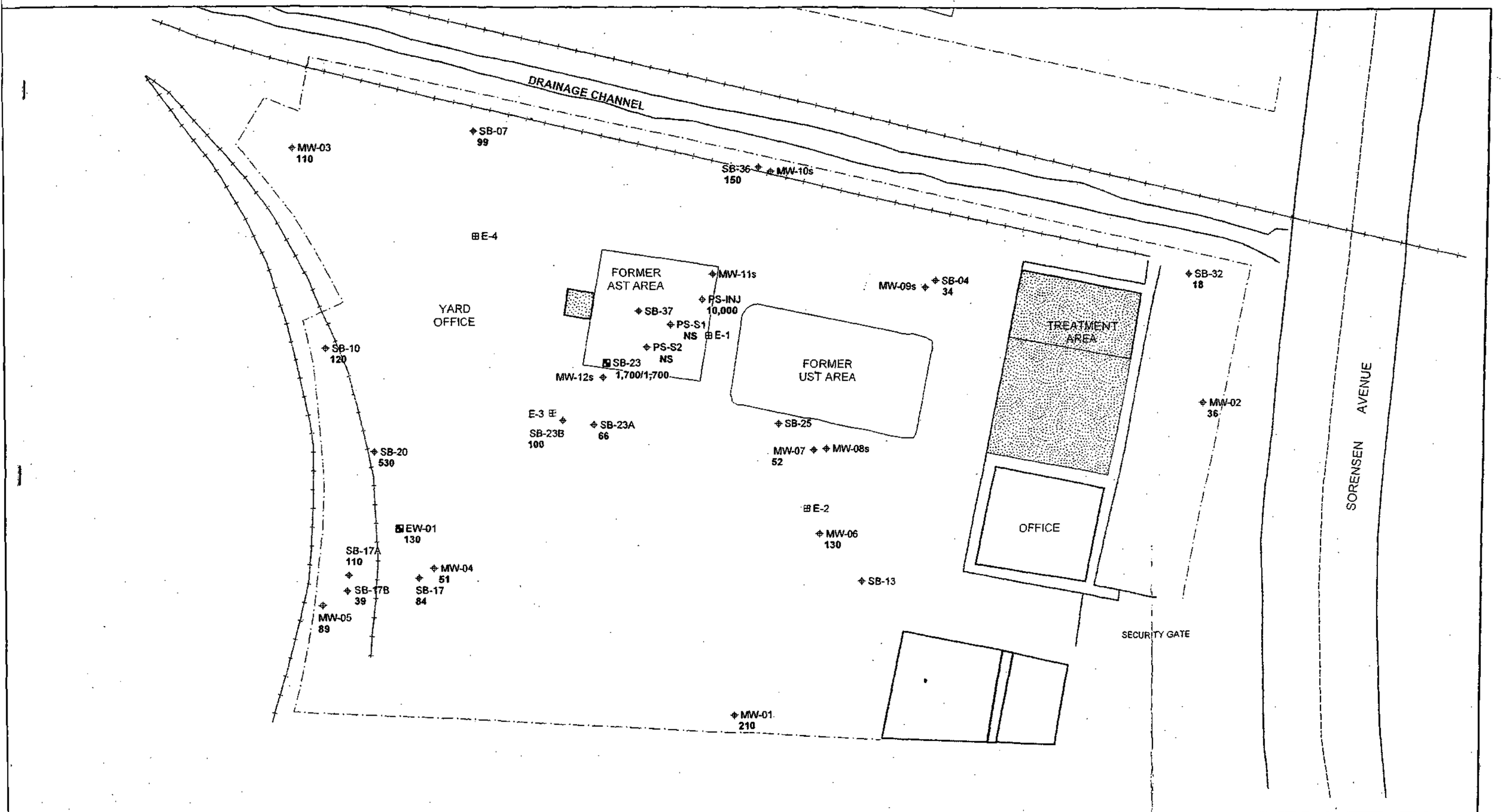

Legend

- MW-05 Well Location and Name
- 89 TCE concentration (ug/L)
- TCE Trichloroethene
- NS Not Sampled
- Groundwater Monitoring Well
- Groundwater Extraction Well
- Vapor Extraction Well
- Concrete Surfacing
- Building
- Cyclone Fence
- Railroad Track

NOTE: Base map adapted from site plans prepared by Geomatrix (2001)

0 25 50 Feet

GeoSyntec Consultants

Project No. HA0620-09

Document No.

October 2004

Figure 6

TCE (ug/L) Concentrations in Groundwater
September 2004
FORMER McKESSON FACILITY
SANTA FE SPRINGS, CALIFORNIA

\\mckesson\projects\2004Q3\09904TCE.mxd :: HA0620\Quarterly Reports\2004Q3\figures\Figure6.pdf

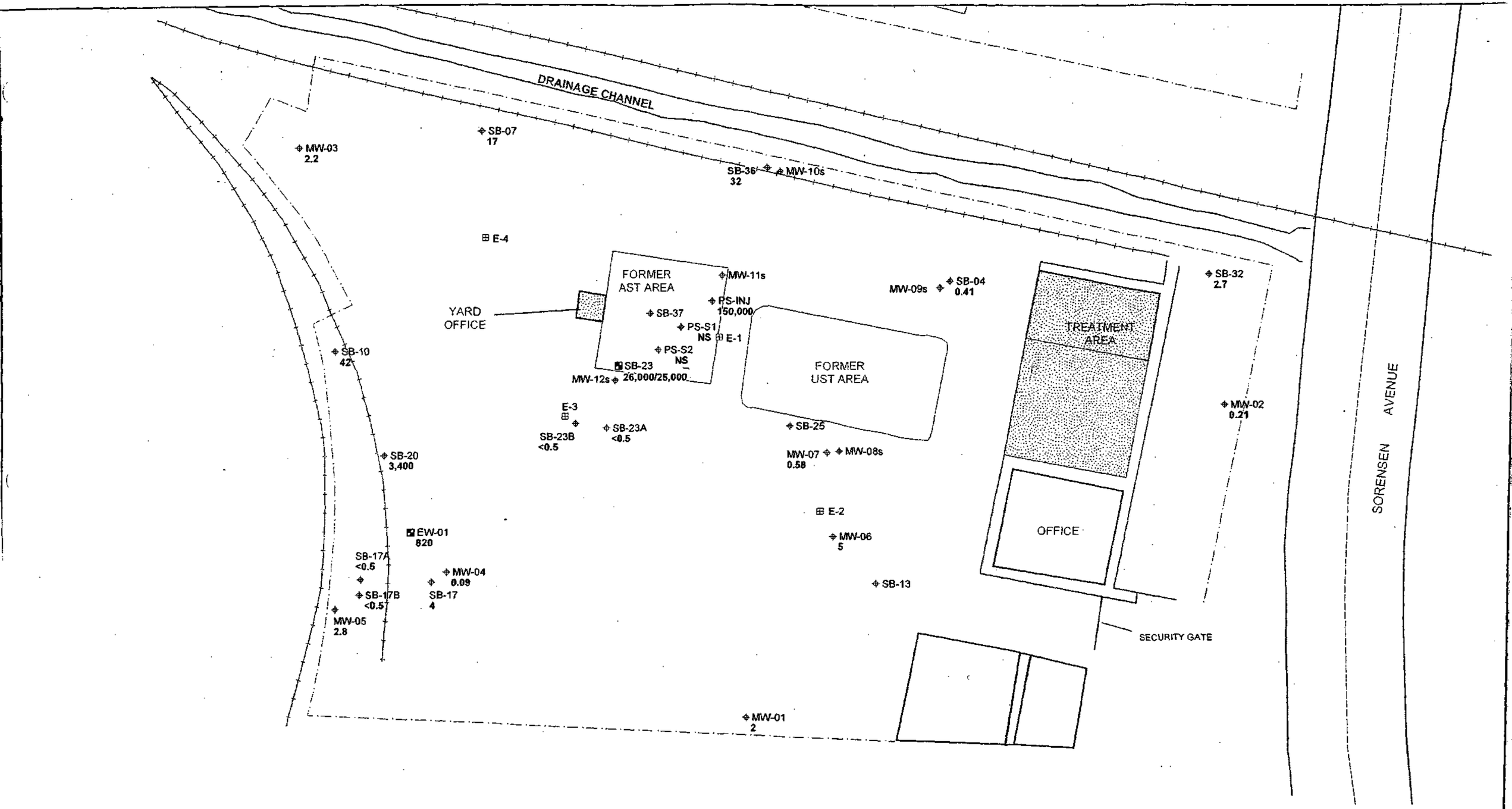

Legend

MW-05	Well Location and Name
2.8	1,1,1-TCA concentration (ug/L)
1,1,1-TCA	1,1,1-Trichloroethane
NS	Not Sampled

Groundwater Monitoring Well
Groundwater Extraction Well
Vapor Extraction Well

NOTE: Base map adapted from site plans prepared by Geomatrix (2001)

Concrete Surfacing
Building
Cyclone Fence
Railroad Track

0 25 50 Feet

GeoSyntec Consultants

Project No. HA0620-09
Document No.
October 2004

Figure 7

1,1,1-TCA (ug/L) Concentrations in Groundwater
September 2004
FORMER McKESSON FACILITY
SANTA FE SPRINGS, CALIFORNIA

:\GIS\mckesson\projects\2004Q3\0904TCA.mxd :: HA0620\Quarterly Reports\2004Q3\figures\Figure7.pdf

DRAINAGE CHANNEL

MW-03 230

SB-07 820

SB-36 900

MW-10s

E-4

FORMER AST AREA

MW-11s

PS-INJ 1,900

SB-37

PS-S1 NS

E-1

PS-S2 NS

SB-23 1,000/970

MW-12s

YARD OFFICE

SB-10 1,200

E-3

SB-23B 1.6

SB-23A 1.4

SB-20 1,100

EW-01 360

SB-17A 1.7

MW-04 5.7

SB-17 330

SB-17B 0.15

MW-05 390

FORMER UST AREA

MW-09s

SB-04 35

MW-07 87

MW-08s

E-2

MW-06 290

MW-01 77

TREATMENT AREA

OFFICE

SECURITY GATE

SB-32 220

MW-02 43

SORENSEN AVENUE

Legend

MW-05 390	Well Location and Name cis-1,2-DCE concentration (ug/L)
cis-1,2-DCE	cis-1,2-Dichloroethene
NS	Not Sampled

Groundwater Monitoring Well

Groundwater Extraction Well

Vapor Extraction Well

NOTE: Base map adapted from site plans prepared by Geomatrix (2001)

Concrete Surfacing

Building

Cyclone Fence

Railroad Track

0 25 50 Feet

GeoSyntec Consultants

Project No. HA0620-09

Document No.

October 2004

Figure 8

cis-1,2-DCE (ug/L) Concentrations in Groundwater
September 2004
FORMER McKESSON FACILITY
SANTA FE SPRINGS, CALIFORNIA

\GIS\mckesson\projects\2004Q3\0904DCE.mxd :: HA0620\Quarterly Reports\2004Q3\figures\Figure8.pdf

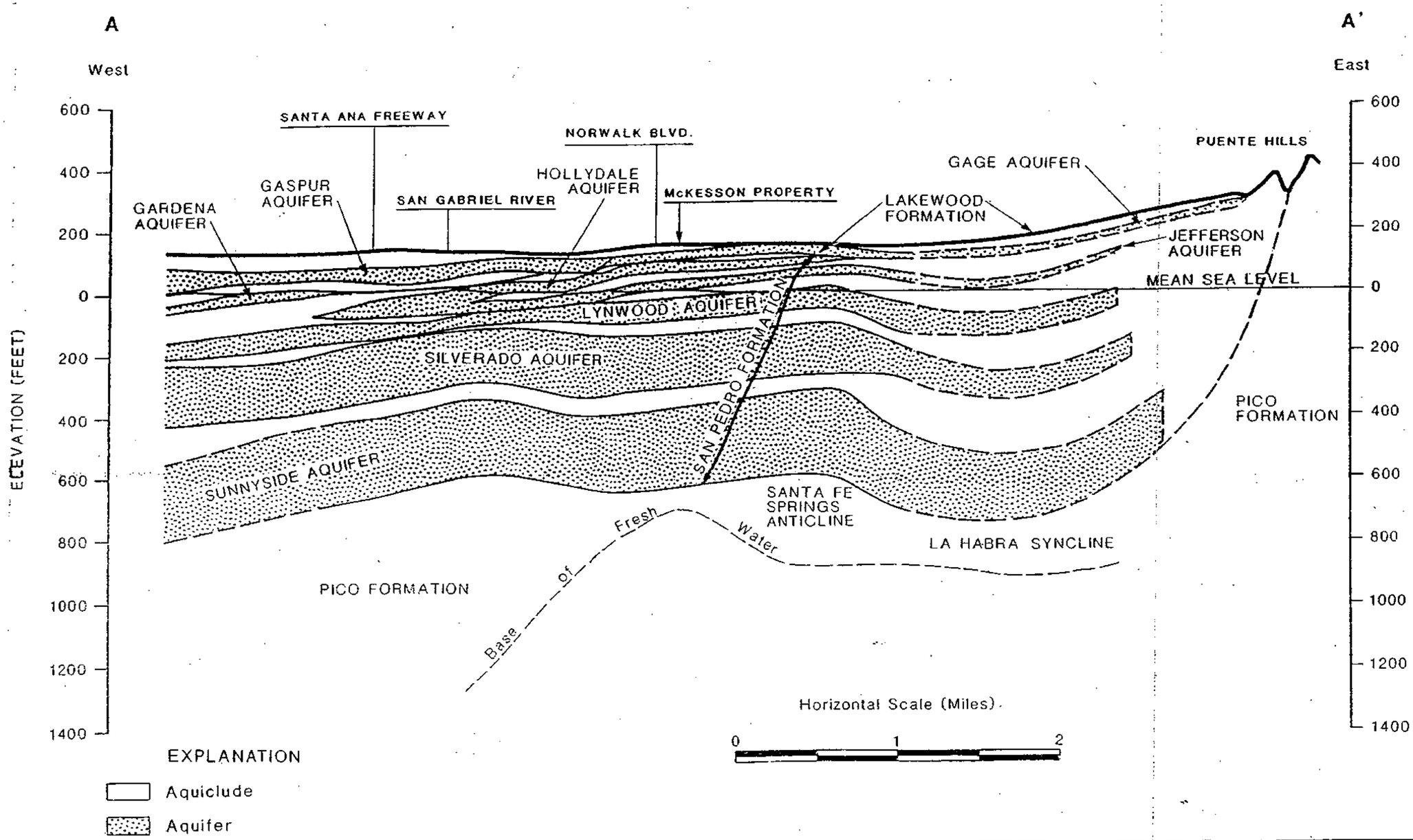

Reference: California Department of Water Resources Bulletin No. 104. Appendix A. June 1981

Harding Lawson Associates
Engineers, Geologists & Geophysicists

HYDROGEOLOGIC CROSS-SECTION
McKesson Corporation Property
Santa Fe Springs, California

PLATE **8**

DRAWN	JOB NUMBER	APPROVED	DATE	REVISED	DATE
km	17333,168.11	TAK	1/92		

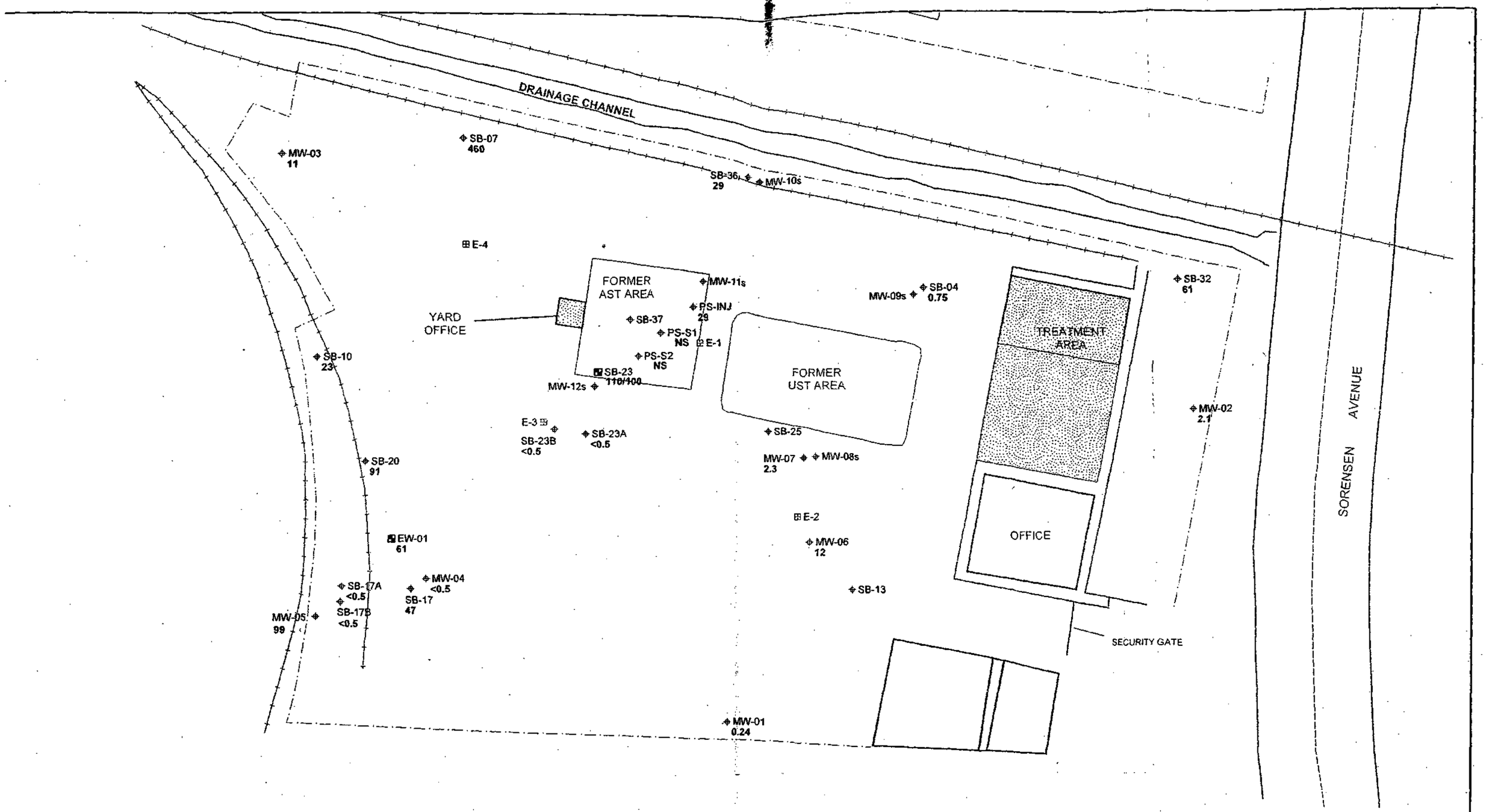

Legend

MW-01	Well Location and Name
0.62	Vinyl Chloride concentration (ug/L)
NS	Not Sampled

Groundwater Monitoring Well
Groundwater Extraction Well
Vapor Extraction Well

NOTE: Base map adapted from site plans prepared by Geomatrix (2001)

Concrete Surfacing
Building
Cyclone Fence
Railroad Track

0 25 50 Feet

GeoSyntec Consultants

Project No. HA0620-09
Document No.
October 2004

Figure 9

Vinyl Chloride (ug/L) Concentrations in Groundwater
September 2004
FORMER McKESSON FACILITY
SANTA FE SPRINGS, CALIFORNIA

HDT\17333168\STRAT

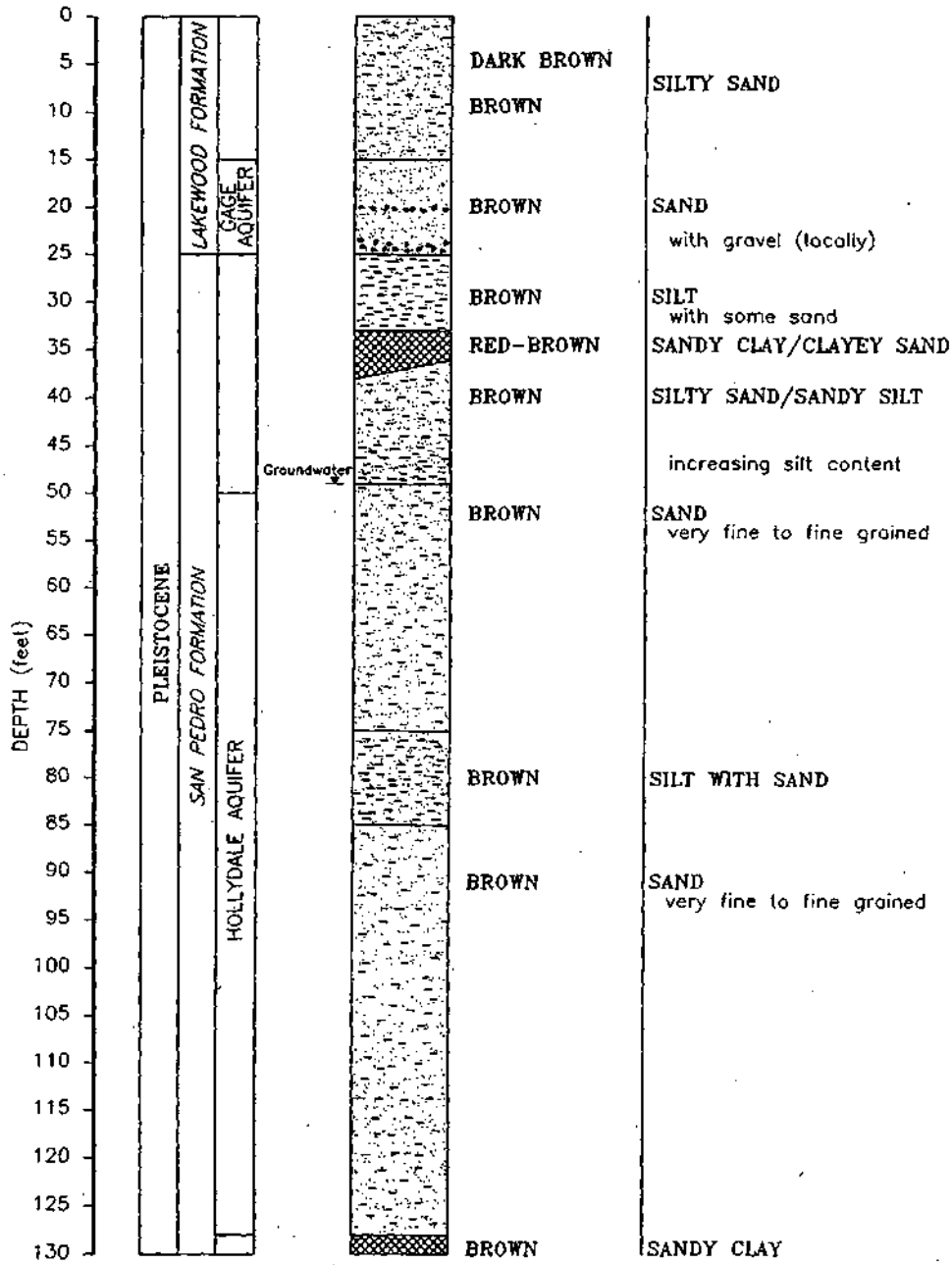

Harding Lawson Associates
Engineering and Environmental Services

GENERALIZED SITE STRATIGRAPHIC SECTION
McKesson Corporation Property
Santa Fe Springs, California

PLATE 9

DRAWN	JOB NUMBER	APPROVED	DATE	REVISED	DATE
JTL	17333,168.11	TAK	1/92		

Scale 0 30 60 feet

Reference: Tait & Associates, Orange, California, June 15, 1990

Bench Mark: Los Angeles Road Department B.M. #CY 7443
Elevation = 148.095 feet (adjusted 1975)

EXPLANATION

- RAILROAD LINE
- REMOVED ABOVEGROUND VERTICAL TANK
- UNDERGROUND STORAGE TANK (LOCATION APPROXIMATE)
- REMOVED ABOVEGROUND HORIZONTAL TANK
- LIGHT STANDARD
- TRAIN SIGNAL
- FENCE LINE
- 151.98 SURVEY CONTROL POINT
- SB-37 PERCHED WATER ZONE MONITORING WELL
- CPT-1 CPT/HYDROPUNCH LOCATION
- MW-1 SB-4 MONITORING WELL
- SB-5 SOIL BORING
- A A' CROSS-SECTION LOCATION

146.69
151.98
145.09
GATE
SECURITY GATE

Herding Lawson Associates
Engineering and Environmental Services

SITE PLAN WITH CROSS-SECTION LOCATIONS
McKesson Corporation Property
9005 Sorensen Avenue
Santa Fe Springs, California

PLATE **10**

DRAWN	JOB NUMBER	APPROVED	DATE	REVISED	DATE
LJH/JTL	17333,168.11	TAK	2/92		

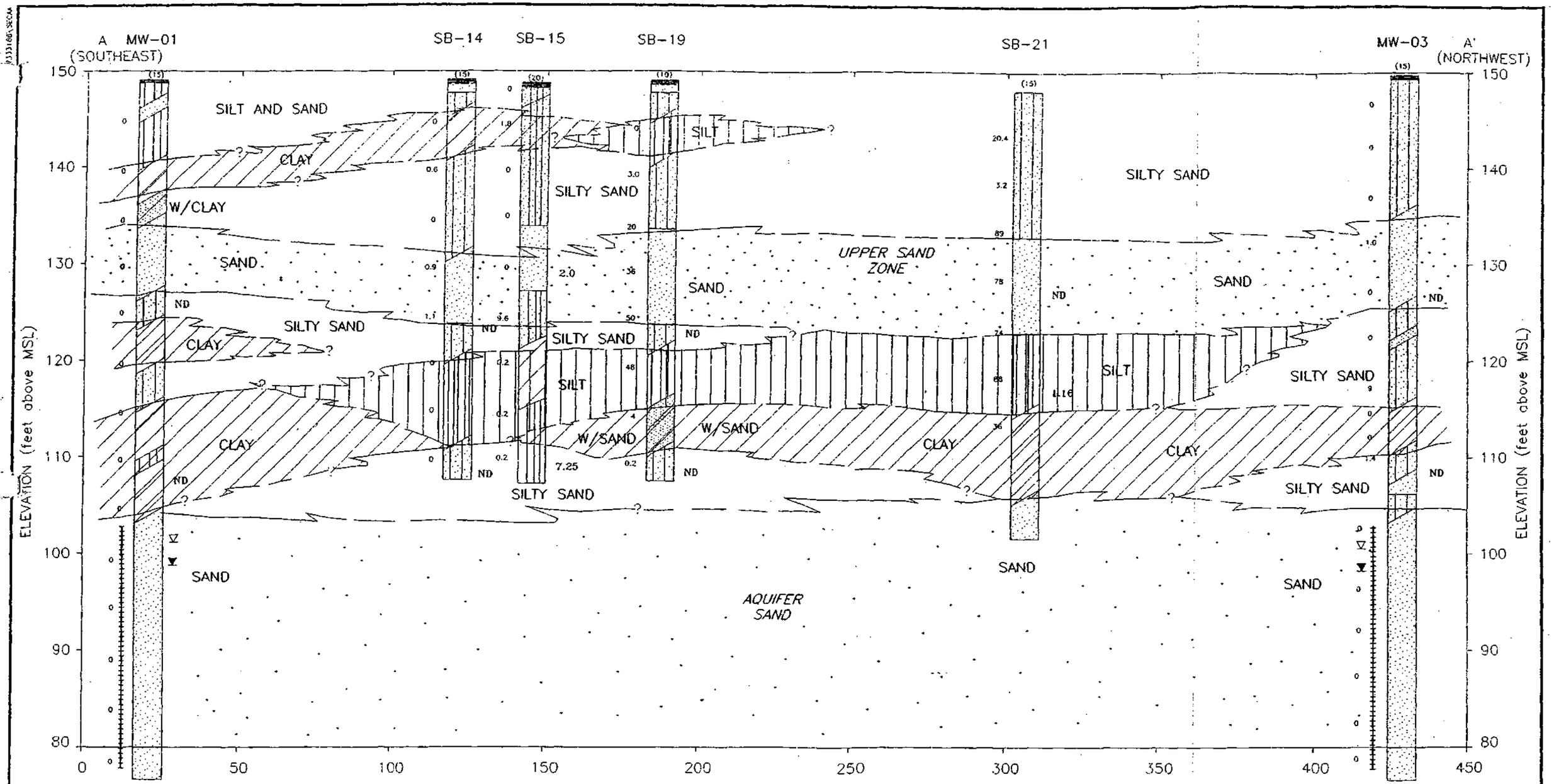

EXPLANATION

——— — —?	Geologic contact, dashed where approximate, queried where uncertain
(15)	Distance, in feet, of projection into line of cross section
MSL	Mean Sea Level
▽	Water level measured on 8/17/90
▼	Ground-water level encountered during drilling
‡	Screened section of well
88	Field OVA reading
1.16	Total volatile organics (Method 8240) in ppm, ND indicates not detected

Harding Lawson Associates
Engineering and Environmental Services

CROSS SECTION A–A'
McKesson Corporation Property
Santa Fe Springs, California

PLATE **11**

DRAWN	JOB NUMBER	APPROVED	DATE	REVISED	DATE
JAV	17333,368.11	TAL	1/92		

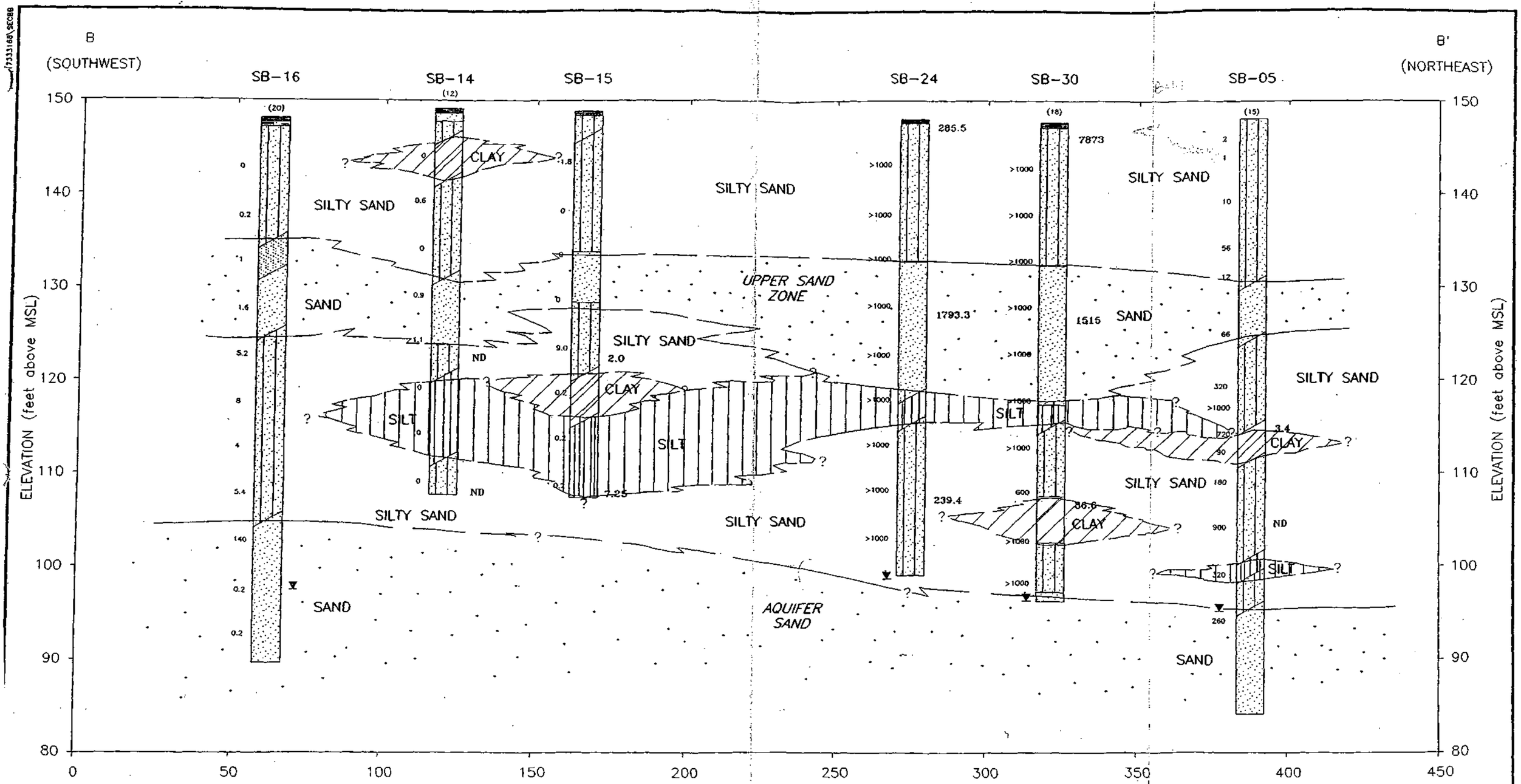

EXPLANATION

——— — —?	Geologic contact, dashed where approximate, queried where uncertain
(15)	Distance, in feet, of projection into line of cross section
MSL	Mean Sea Level
▼	Ground-water level encountered during drilling
66	Field OVA reading
1515	Total volatile organics (Method 8240) in ppm, ND indicates not detected

Harding Lawson Associates
Engineering and Environmental Services

CROSS SECTION B–B'
McKesson Corporation Property
Santa Fe Springs, California

PLATE **12**

DRAWN	JOB NUMBER	APPROVED	DATE	REVISED	DATE
JAV	17333,168.11		2/92		

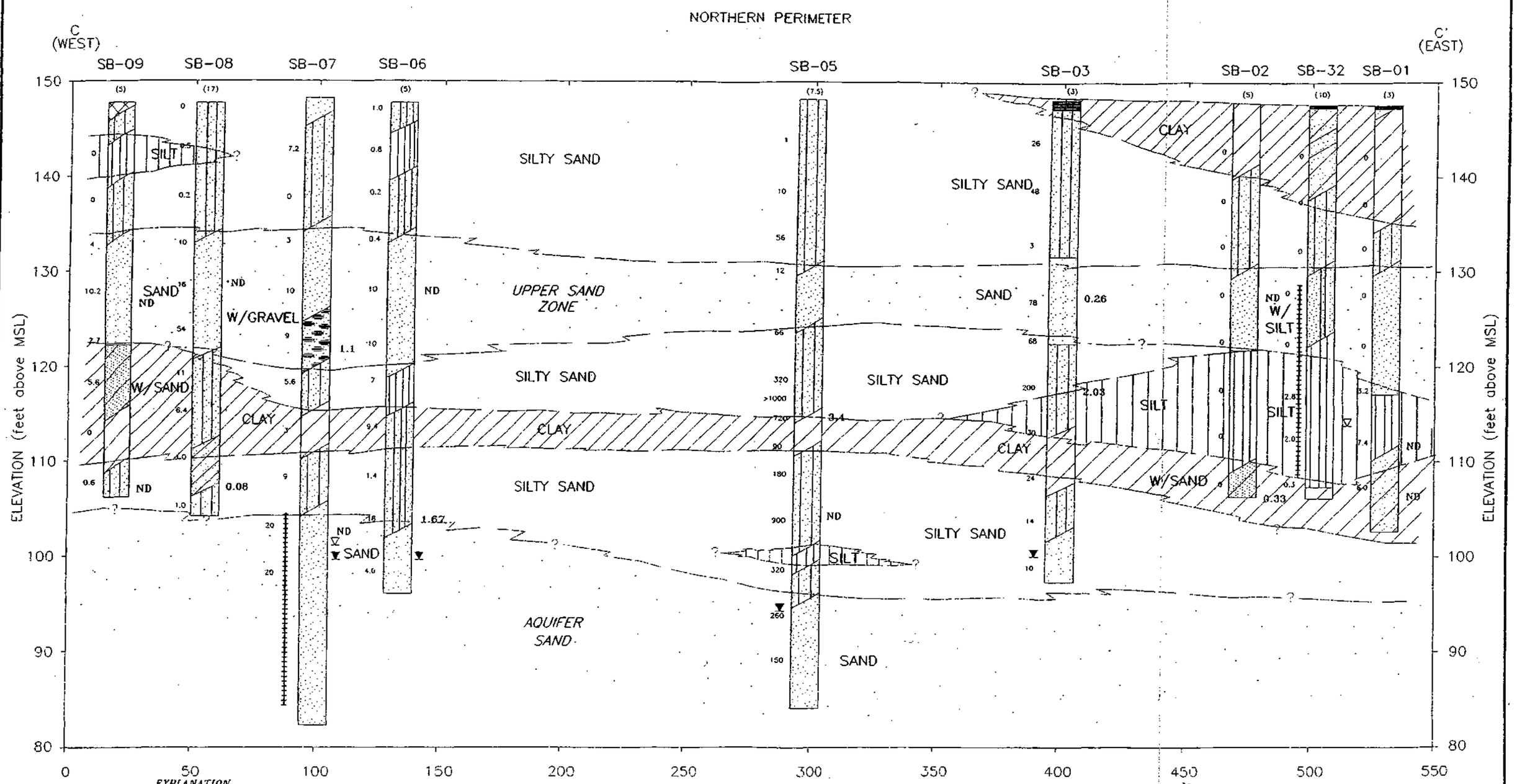

EXPLANATION

- Geologic contact, dashed where approximate, queried where uncertain
- (15) Distance, in feet, of projection into line of cross section
- MSL Mean Sea Level
- ▽ Water level measured on 8/17/90
- ▼ Ground-water level encountered during drilling
- Screened section of well
- 720 Field OVA reading
- 3.4 Total volatile organics (Method 8240) in ppm. ND indicates not detected

Harding Lawson Associates
Engineering and Environmental Services

CROSS SECTION C-C'
McKesson Corporation Property
Santa Fe Springs, California

PLATE **13**

DRAWN	JOB NUMBER	APPROVED	DATE	REVISED	DATE
JAV	17333.168.11	TAK	1/92		

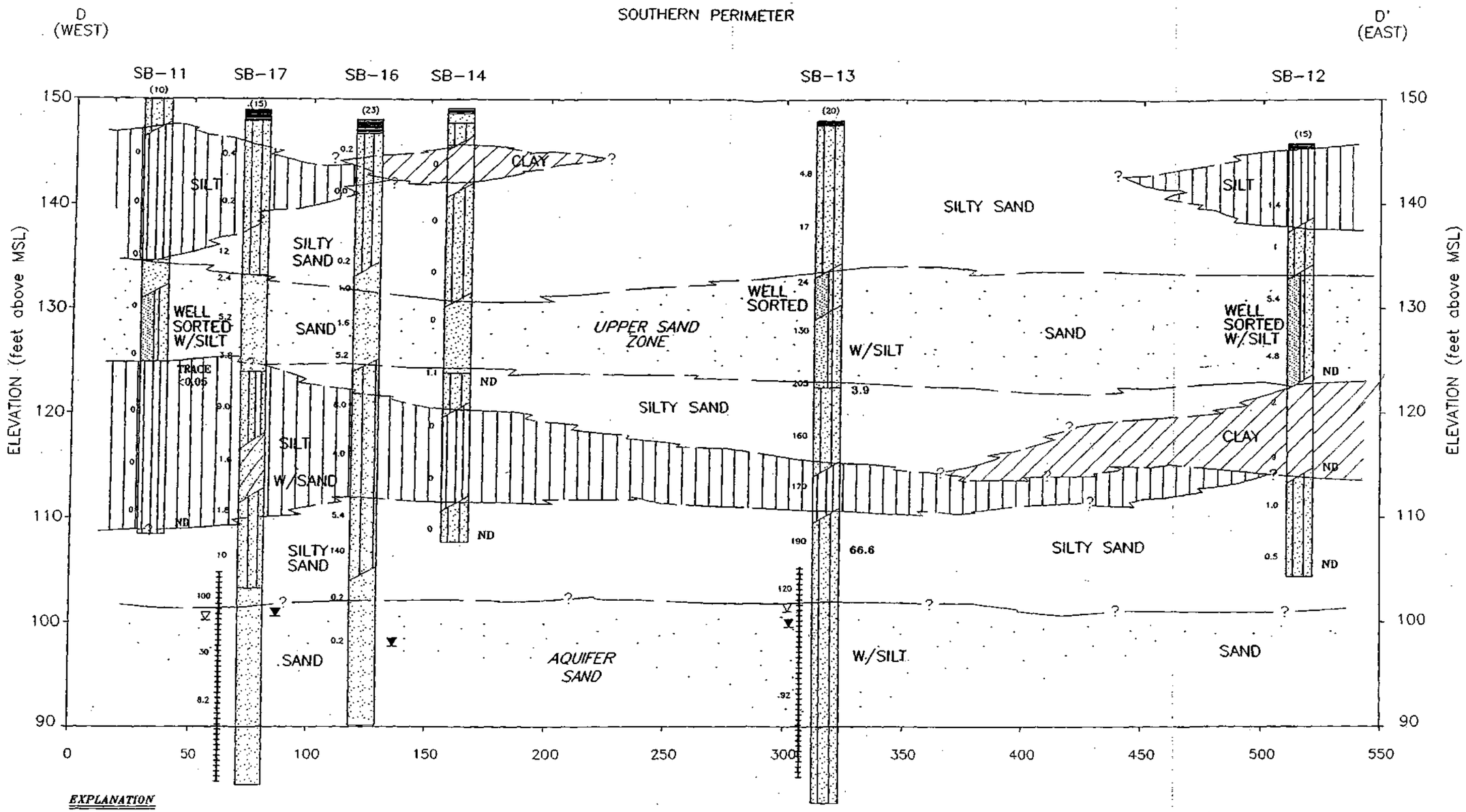

EXPLANATION

——— — —?	Geologic contact, dashed where approximate, queried where uncertain
(15)	Distance, in feet, of projection into line of cross section
MSL	Mean Sea Level
▽	Water level measured on 8/17/90
▼	Ground-water level encountered during drilling
‡	Screened section of well
120	Field OVA reading
66.6	Total volatile organics (Method 8240) in ppm, ND indicates not detected

Harding Lawson Associates
Engineering and Environmental Services

CROSS SECTION D–D'
McKesson Corporation Property
Santa Fe Springs, California

PLATE **14**

DRAWN	JOB NUMBER	APPROVED	DATE	REVISED	DATE
JAV	17333,168.11	THK	1/92		

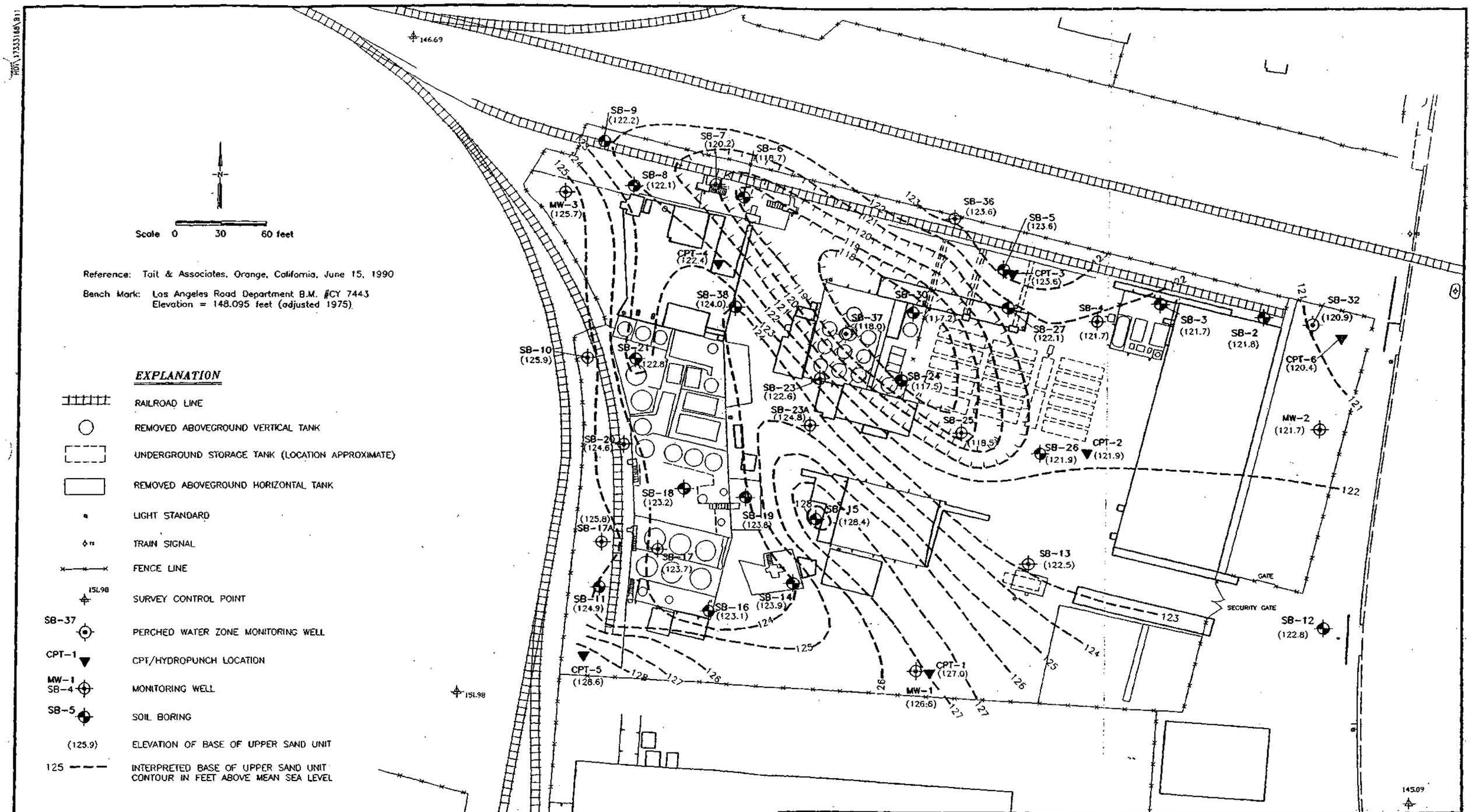

Harding Lawson Associates
Engineering and Environmental Services

STRUCTURE MAP
BASE OF UPPER SAND UNIT
McKesson Corporation Property
9005 Sorensen Avenue
Santa Fe Springs, California

PLATE 15

DRAWN	JOB NUMBER	APPROVED	DATE	REVISED	DATE
LJH/JTL	17333,168.11	TAK	2/92		

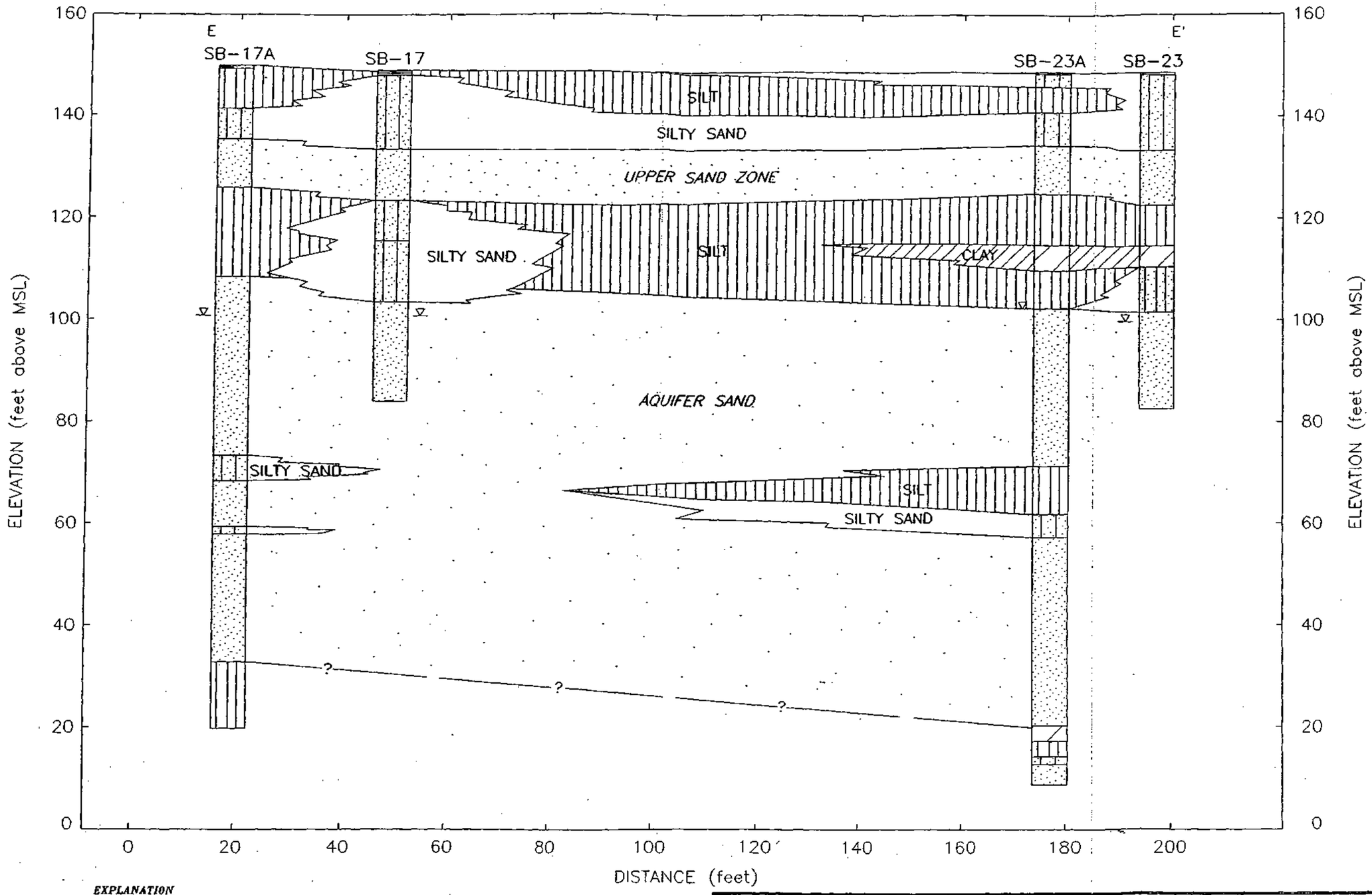

EXPLANATION

——?— Approximate geologic contact

MSL Mean Sea Level

▽ Groundwater level monitored on 4-11-91

Harding Lawson Associates
Engineering and Environmental Services

AQUIFER CROSS SECTION E-E'
McKesson Corporation Property
Santa Fe Springs, California

PLATE **16**

DRAWN	JOB NUMBER	APPROVED	DATE	REVISED	DATE
JTL	17333,168.11	TAL	2/92		

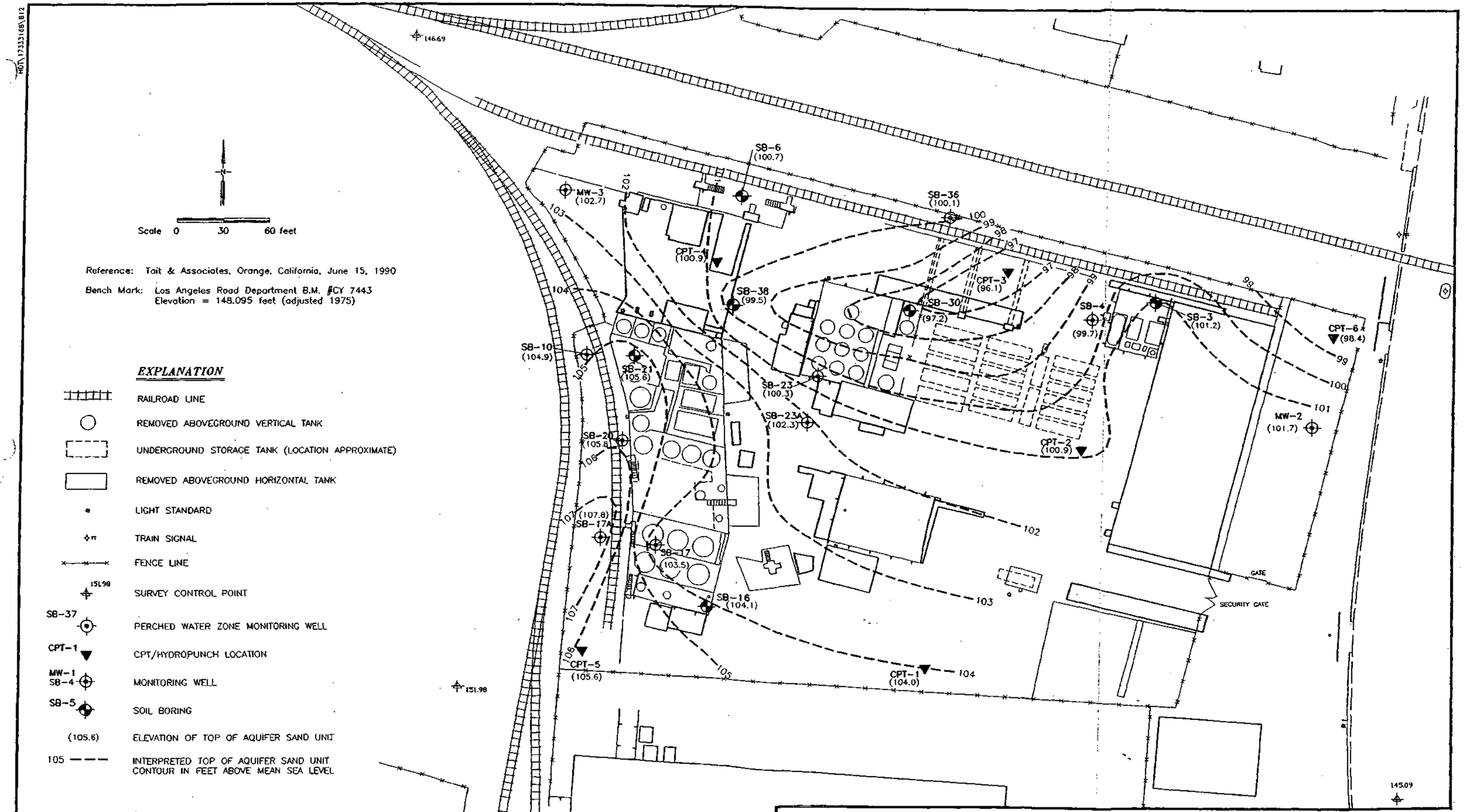
Scale 0 30 60 feet
Reference: Tait & Associates, Orange, California, June 15, 1990
Bench Mark: Los Angeles Road Department B.M. #CY 7443
Elevation = 148.095 feet (adjusted 1975)
EXPLANATION
RAILROAD LINE
REMOVED ABOVEGROUND VERTICAL TANK
UNDERGROUND STORAGE TANK (LOCATION APPROXIMATE)
REMOVED ABOVEGROUND HORIZONTAL TANK
LIGHT STANDARD
TRAIN SIGNAL
FENCE LINE
SURVEY CONTROL POINT
PERCHED WATER ZONE MONITORING WELL
CPT/HYDROPUNCH LOCATION
MONITORING WELL
SOIL BORING
ELEVATION OF TOP OF AQUIFER SAND UNIT
INTERPRETED TOP OF AQUIFER SAND UNIT CONTOUR IN FEET ABOVE MEAN SEA LEVEL
SB-6 (100.7)
MW-3 (102.7)
SB-36 (100.1)
CPT-4 (100.9)
SB-38 (99.5)
CPT-3 (96.1)
SB-30 (97.2)
SB-4 (99.7)
SB-3 (101.2)
CPT-6 (98.4)
SB-10 (104.9)
SB-21 (105.6)
SB-23 (100.3)
SB-23A (102.3)
MW-2 (101.7)
SB-20 (105.8)
CPT-2 (100.9)
(107.8) SB-17A
SB-17 (103.5)
SB-16 (104.1)
CPT-5 (105.6)
CPT-1 (104.0)
GATE
SECURITY GATE
146.69
151.98
145.09
Harding Lawson Associates
Engineering and Environmental Services
STRUCTURE MAP
TOP OF AQUIFER SAND UNIT
McKesson Corporation Property
9005 Sorensen Avenue
Santa Fe Springs, California
PLATE 17
DRAWN LJH/JTL
JOB NUMBER 17333,168.11
APPROVED
DATE 2/92
REVISED
DATE

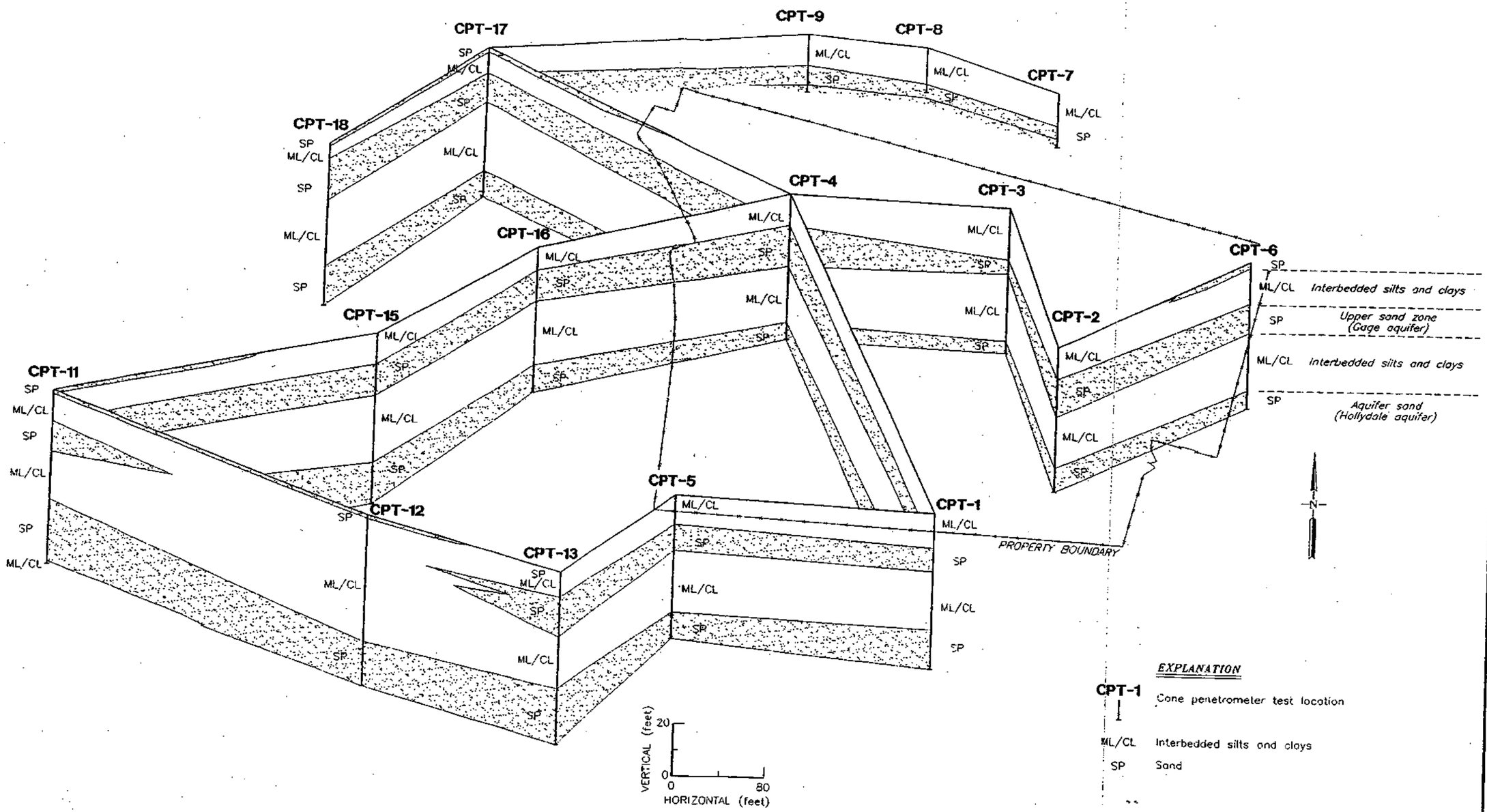

Harding Lawson Associates
Engineering and Environmental Services

FENCE DIAGRAM FROM ON- AND OFF-SITE CPT DATA
McKesson Corporation Property
Santa Fe Springs, California

PLATE **18**

DRAWN	JOB NUMBER	APPROVED	DATE	REVISED	DATE
JTL	17333.168.11	TAK	1/92		

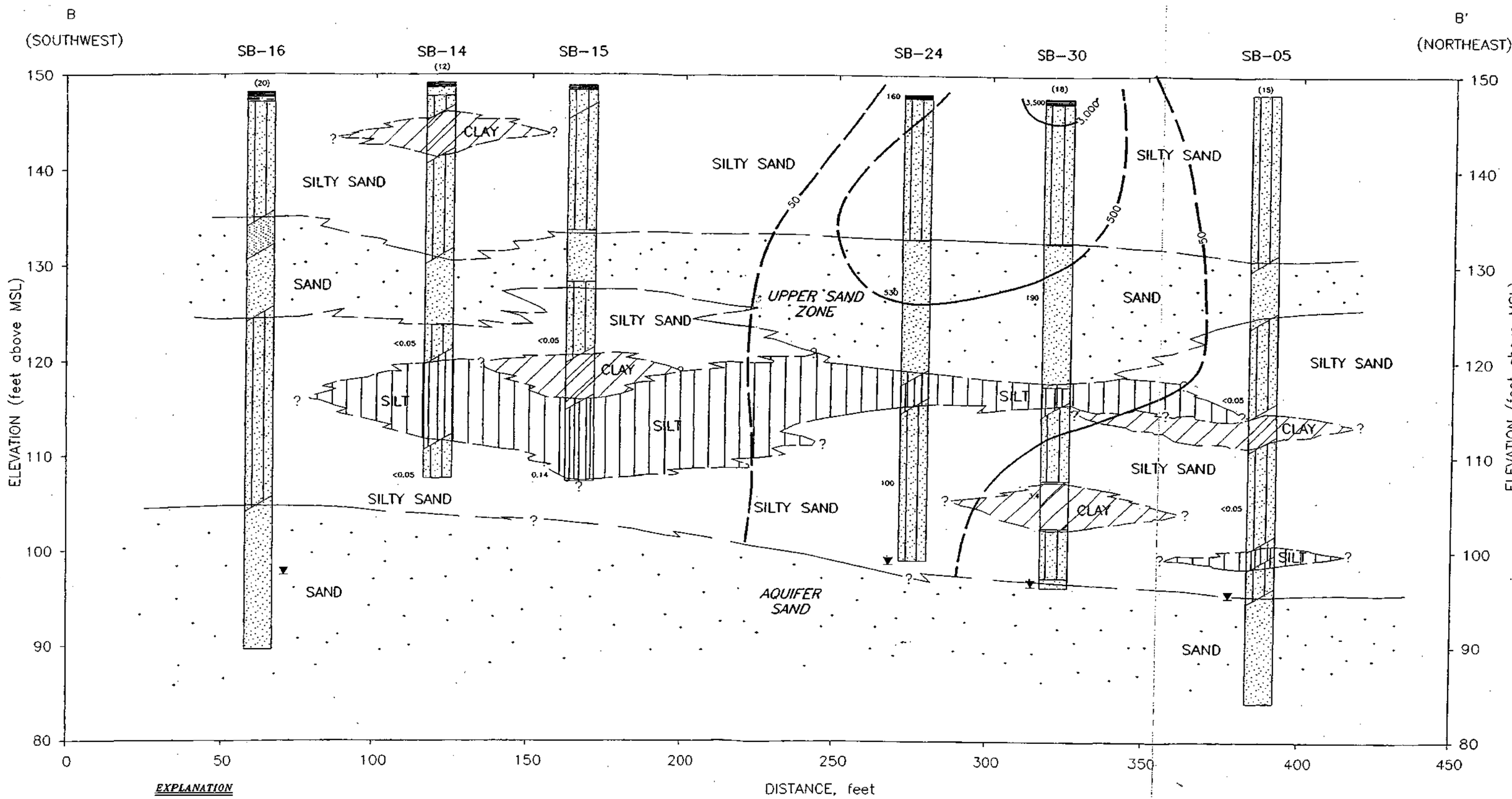

EXPLANATION

——— — — —?	Geologic contact, dashed where approximate, queried where uncertain
(15)	Distance, in feet, of projection into line of cross section
MSL	Mean Sea Level
▼	Ground-water level encountered during drilling
530	1,1,1-TCA concentration in mg/kg
—500—	1,1,1-TCA soil isoconcentration contour in mg/kg

Harding Lawson Associates
Engineering and Environmental Services

CROSS SECTION B-B' WITH VERTICAL 1,1,1-TCA SOIL ISOCONCENTRATION CONTOURS
McKesson Corporation Property
Santa Fe Springs, California

PLATE 28

DRAWN	JOB NUMBER	APPROVED	DATE	REVISED	DATE
JAV	17333,168.11	TAC	2/92		

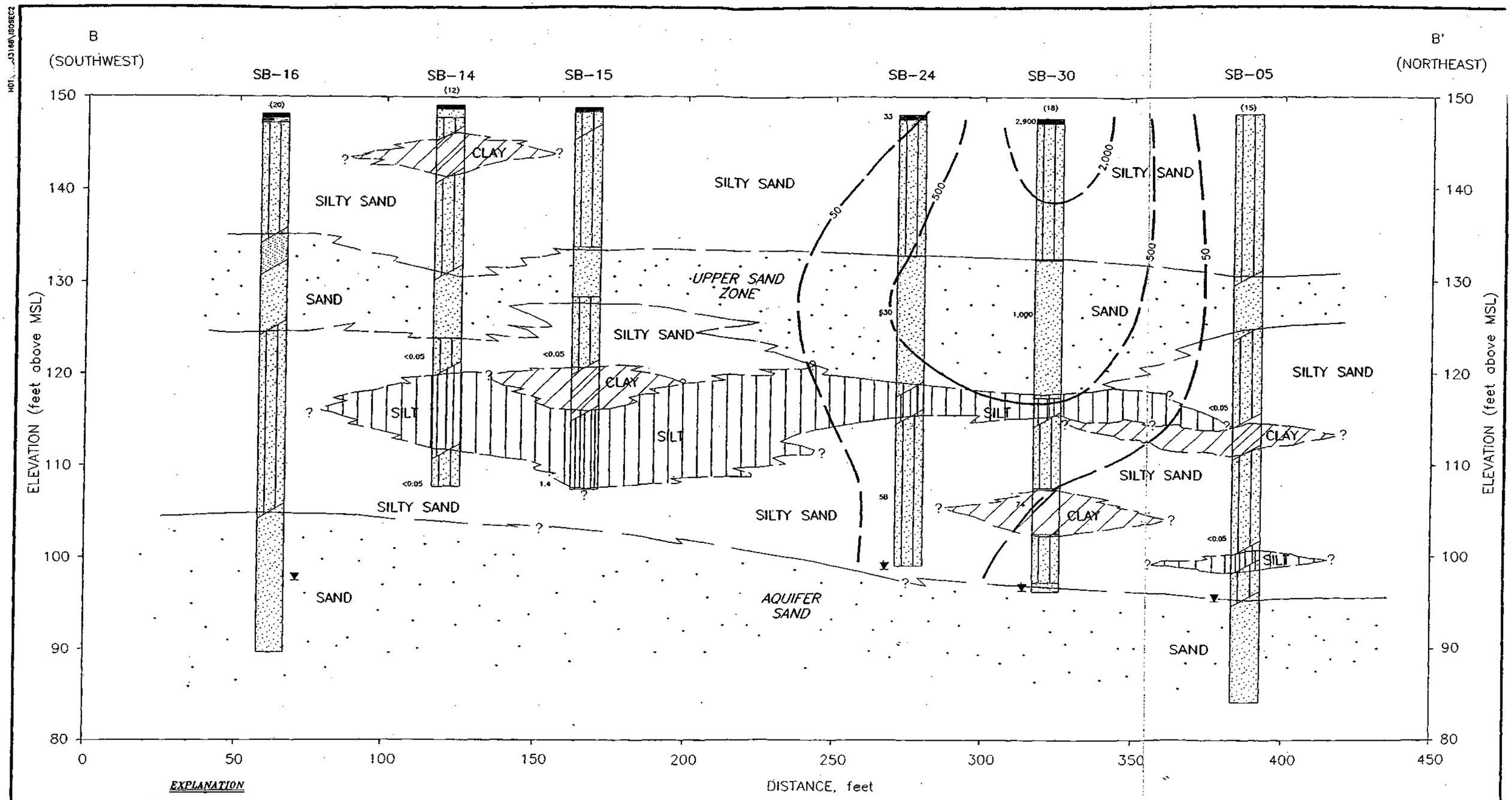

EXPLANATION

——— — —?	Geologic contact, dashed where approximate, queried where uncertain
(15)	Distance, in feet, of projection into line of cross section
MSL	Mean Sea Level
▼	Ground-water level encountered during drilling
630	PCE concentration in mg/kg
—500—	PCE soil isoconcentration contour in mg/kg

Harding Lawson Associates
Engineering and Environmental Services

CROSS SECTION B-B' WITH VERTICAL PCE SOIL ISOCONCENTRATION CONTOURS
McKesson Corporation Property
Santa Fe Springs, California

PLATE 29

DRAWN	JOB NUMBER	APPROVED	DATE	REVISED	DATE
JAV	17333.168.11	TAK	2/92		