US EPA RECORDS CENTER REGION 5
446290

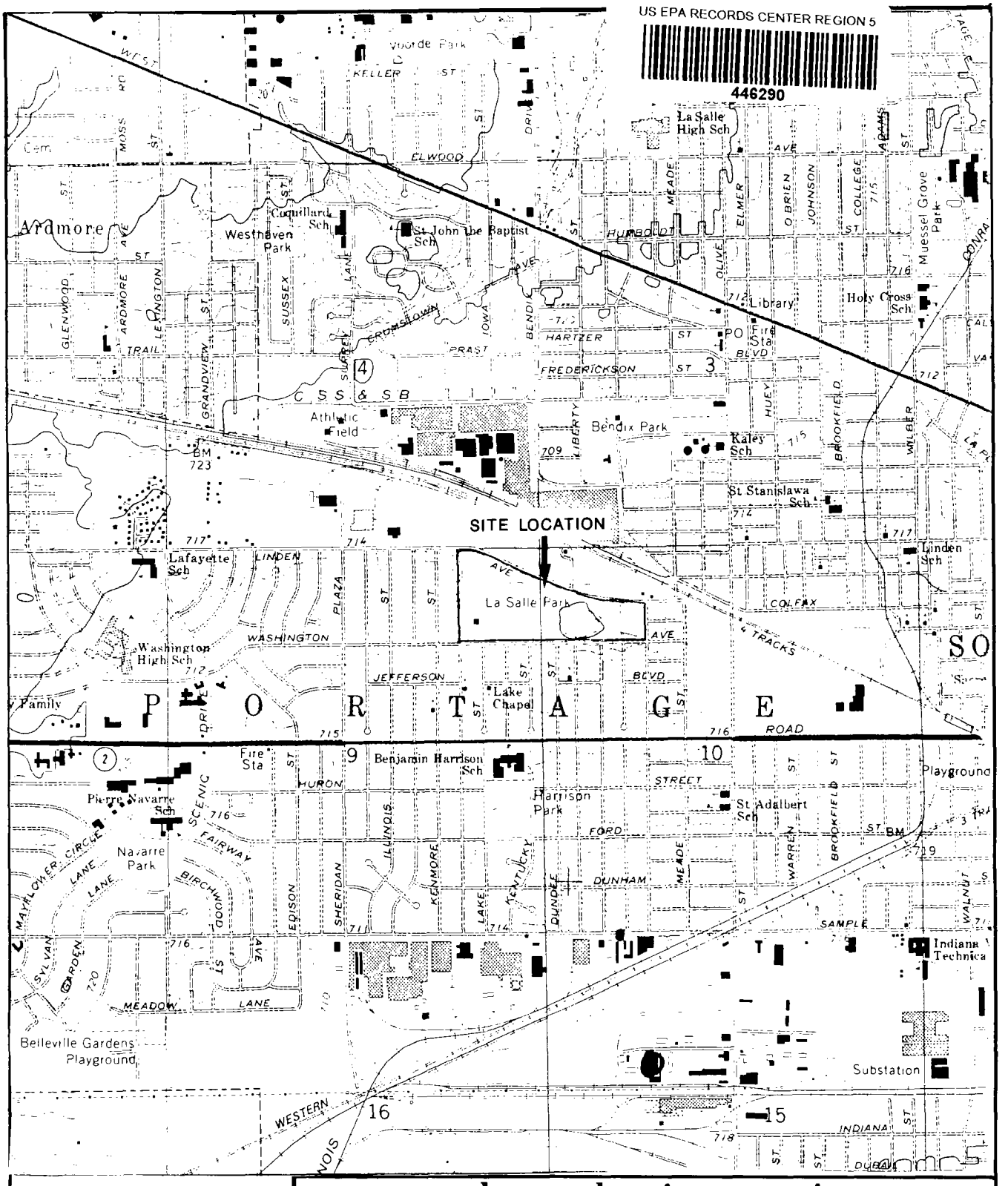

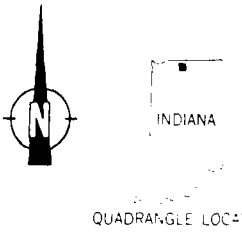

ecology and environment, inc.

111 WEST JACKSON BLVD., CHICAGO, ILLINOIS 60604, TEL. 312-663-9415

TITLE: SITE LOCATION MAP	FIGURE #: 1
SITE: BECK'S LAKE	SCALE: 1:24,000
CITY: SOUTH BEND / STATE: INDIANA	P.A.N.: FIN0476
SOURCE: U.S.G.S. TOPO. SOUTH BEND WEST	DATE: 1969 / REVISED: 1980

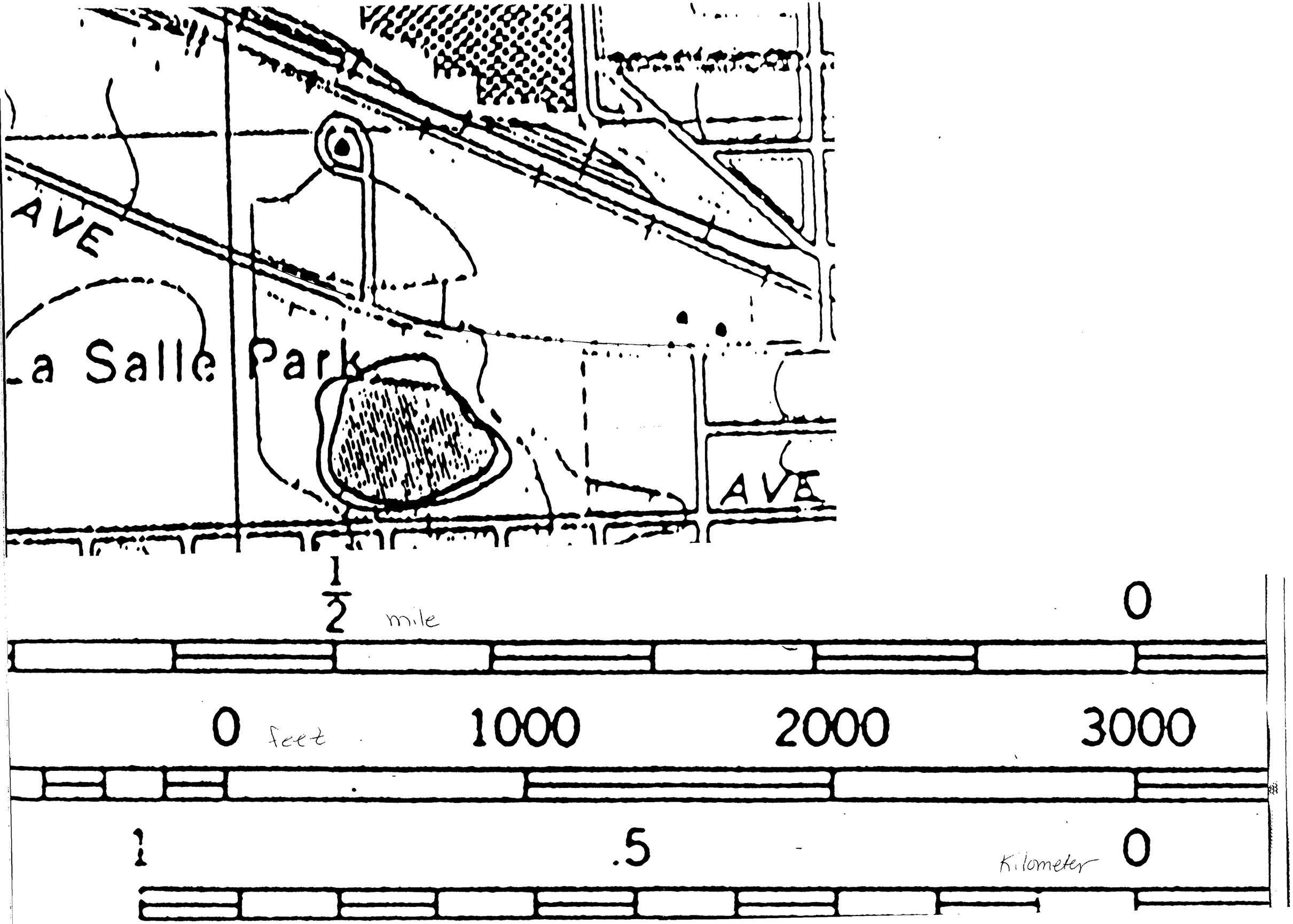
AVE
La Salle Park
AVE
1/2 mile
0
0 feet
1000
2000
3000
1
.5
Kilometer
0

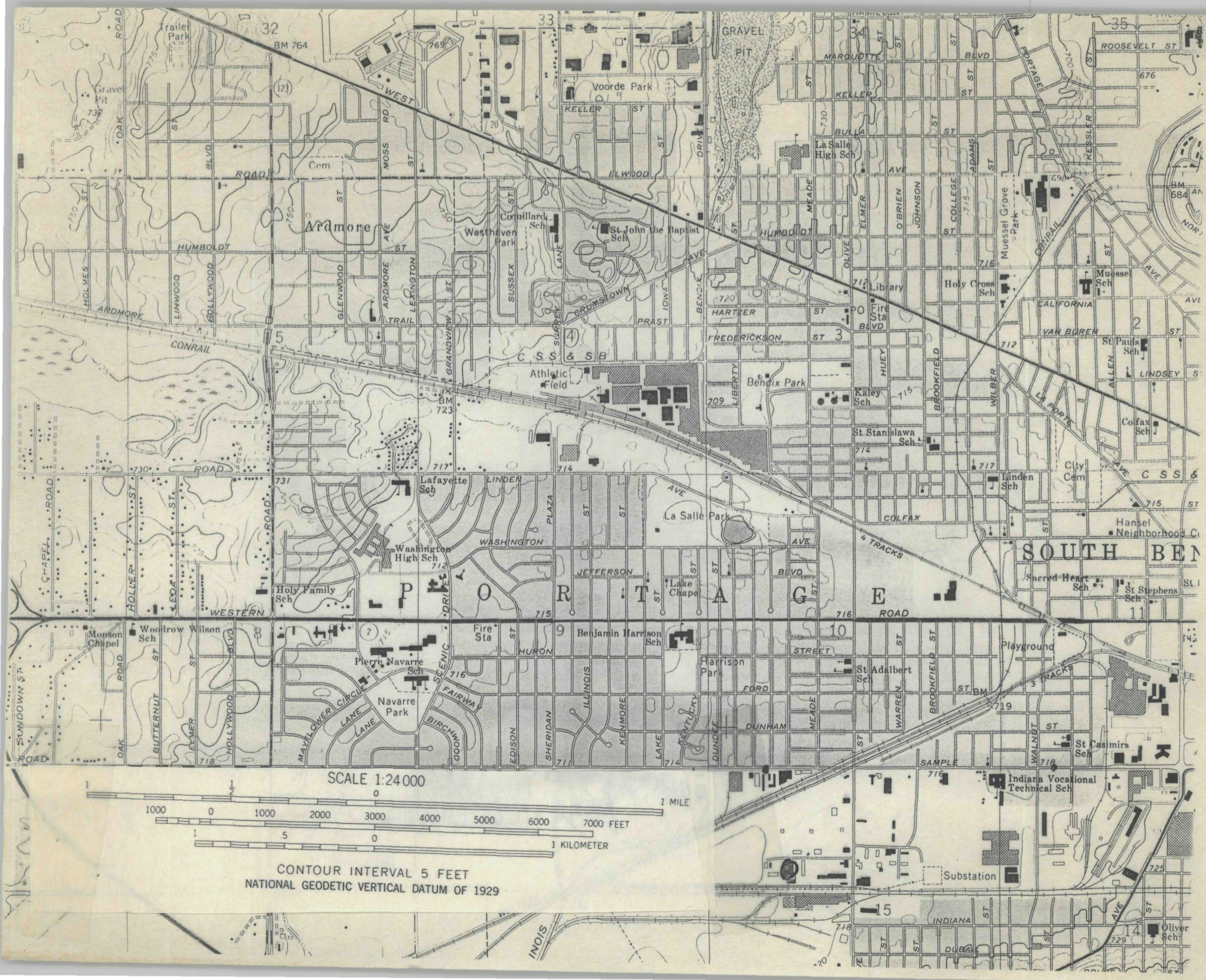
SCALE 1:24000
1 MILE
7000 FEET
1 KILOMETER
CONTOUR INTERVAL 5 FEET
NATIONAL GEODETIC VERTICAL DATUM OF 1929
Ardmore
Trailer Park
Gravel Pit
Cem
Westhaven Park
Comillard Sch
St John the Baptist Sch
Voorde Park
GRAVEL PIT
La Salle High Sch
Muessel Grove Park
Library
Fire Sta
Holy Cross Sch
Muessel Sch
St Paul's Sch
Colfax Sch
City Cem
Hansel Neighborhood Ce
C S S & S B
Athletic Field
Bendix Park
Kaley Sch
St Stanislawa Sch
Linden Sch
Lafayette Sch
La Salle Park
Washington High Sch
Holy Family Sch
Lake Chapel
Sacred Heart Sch
St Stephens Sch
SOUTH BEN
P O R T A G E
Monson Chapel
Woodrow Wilson Sch
Pierre Navarre Sch
Navarre Park
Fire Sta
Benjamin Harrison Sch
Harrison Park
St Adalbert Sch
Playground
St Casimirs Sch
Indiana Vocational Technical Sch
Substation
Oliver Sch
CONRAIL
4 TRACKS
WESTERN ROAD
ARDMORE TRAIL
HUMBOLDT ST
KELLER ST
ELWOOD
MARQUETTE BLVD
ROOSEVELT ST
HARTZER ST
FREDERICKSON ST
PRAST
GRUMSTOWN
CALIFORNIA
VAN BUREN
LINDSEY
COLFAX
WASHINGTON
JEFFERSON BLVD
HURON
FORD
DUNHAM
SAMPLE
INDIANA
DUBAIN
LINDEN
PLAZA
SUSSEX
GLENWOOD
LINWOOD
HOLMES
BOLLYWOOD
ARDMORE AVE
LEXINGTON
GRANDVIEW
SURREY
LANE
IOWA
BENDIX
LIBERTY
HUEY
BROOKFIELD
WILBER
LA PORTE
ALLEN
MEADE
OLIVE
ELMER
O'BRIEN
JOHNSON
COLLEGE
ADAMS
KESSLER
PORTAGE
CHAPEL
HOLLER
LEDA
OAK
BUTTERNUT
HOLLYWOOD
SUNDOWN
MAYFLOWER CIRCLE
BIRCHWOOD
SCENIC DRIVE
EDISON
SHERIDAN
ILLINOIS
KENMORE
LAKE
KENTUCKY
DUNDEE
WARREN
WALNUT
BM 764
BM 723
BM 684
BM 719

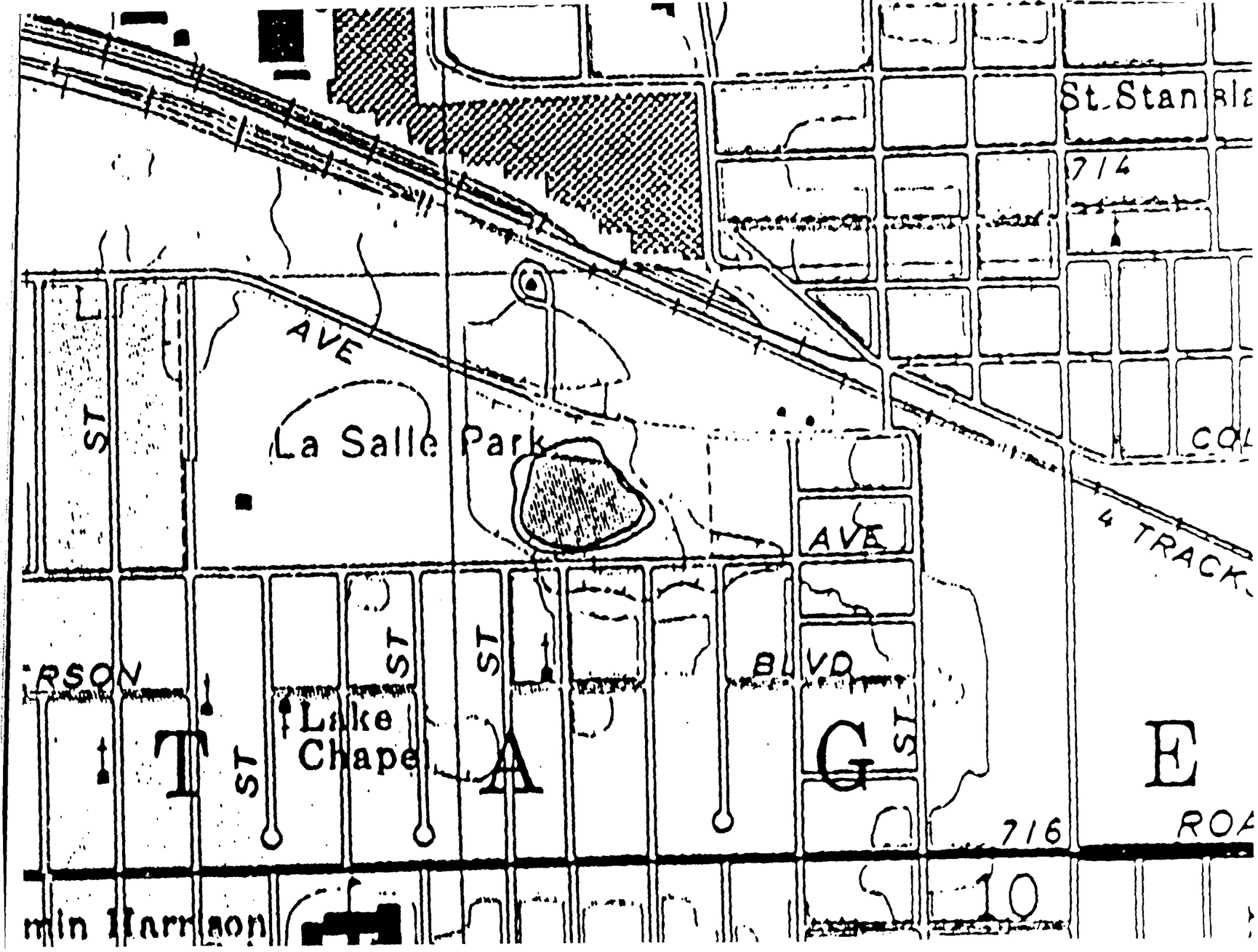
St. Stan
714
AVE
La Salle Park
ST
AVE
4 TRACK
ST
ST
BLVD
Lake
Chape
T
A
G
E
716
ROA
10

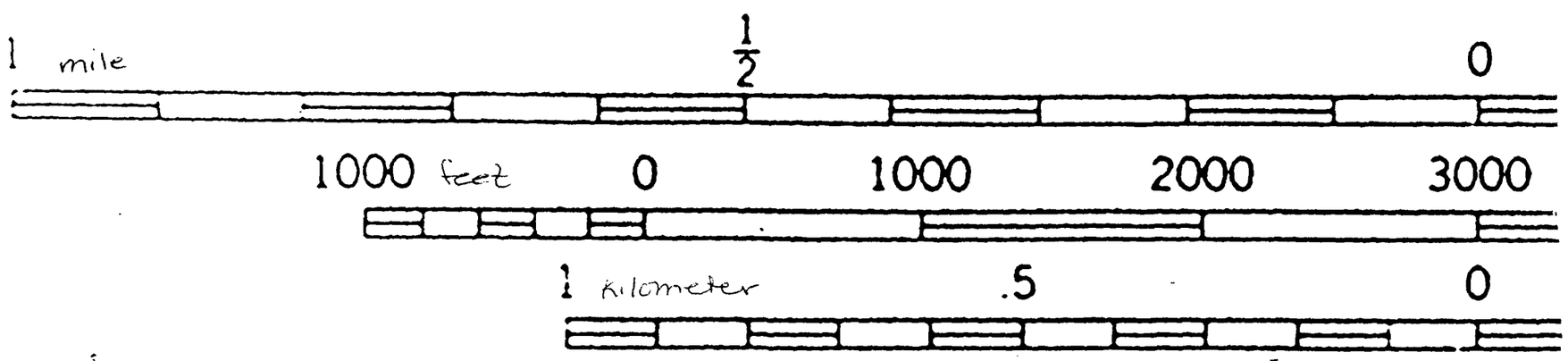
1 mile
1/2
0
1000 feet
0
1000
2000
3000
1 kilometer
.5
0

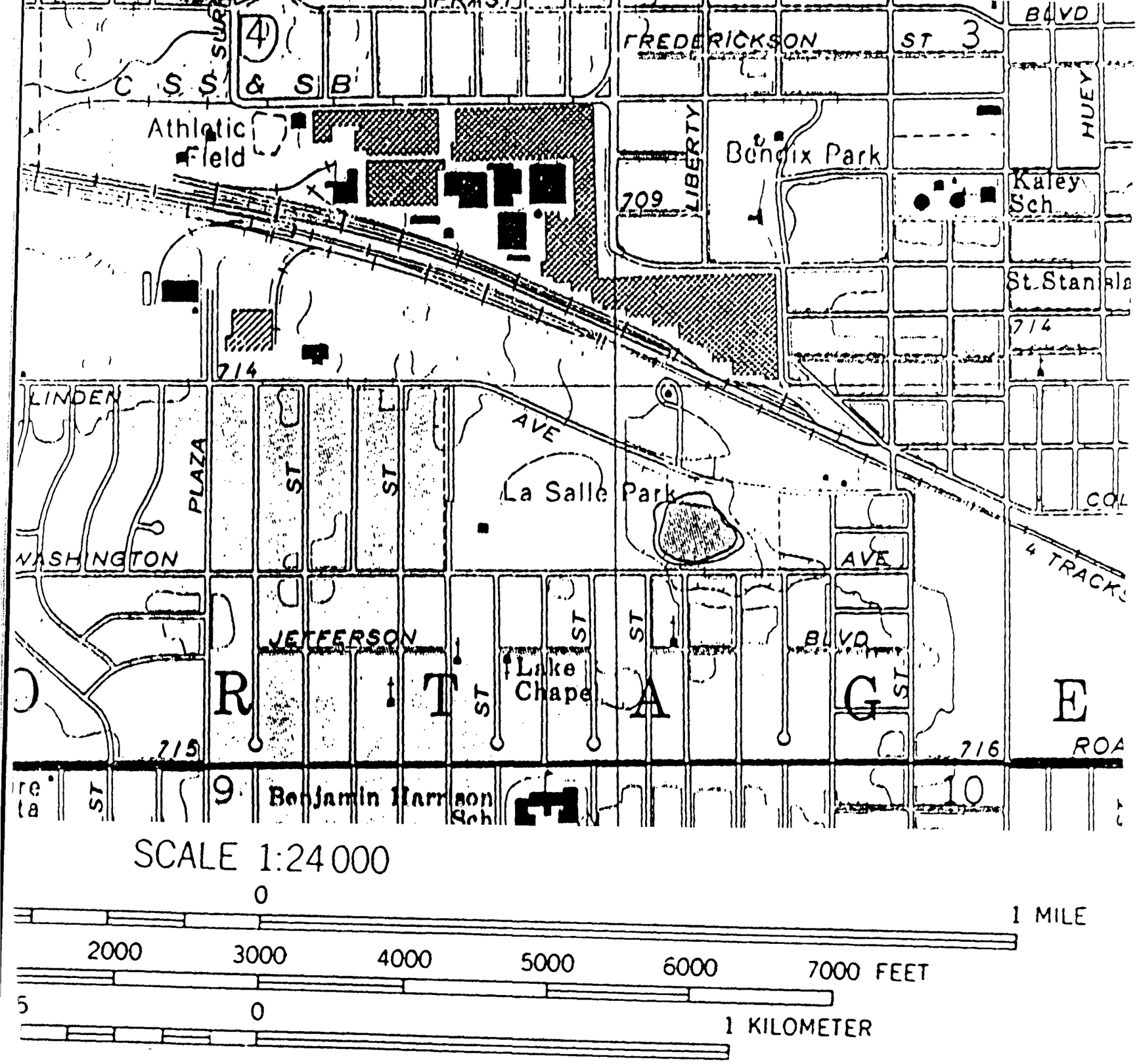

ONTOUR INTERVAL 5 FEET

AL GEODETIC VERTICAL DATUM OF 1929

SITE 15

BECKS LAKE SITE

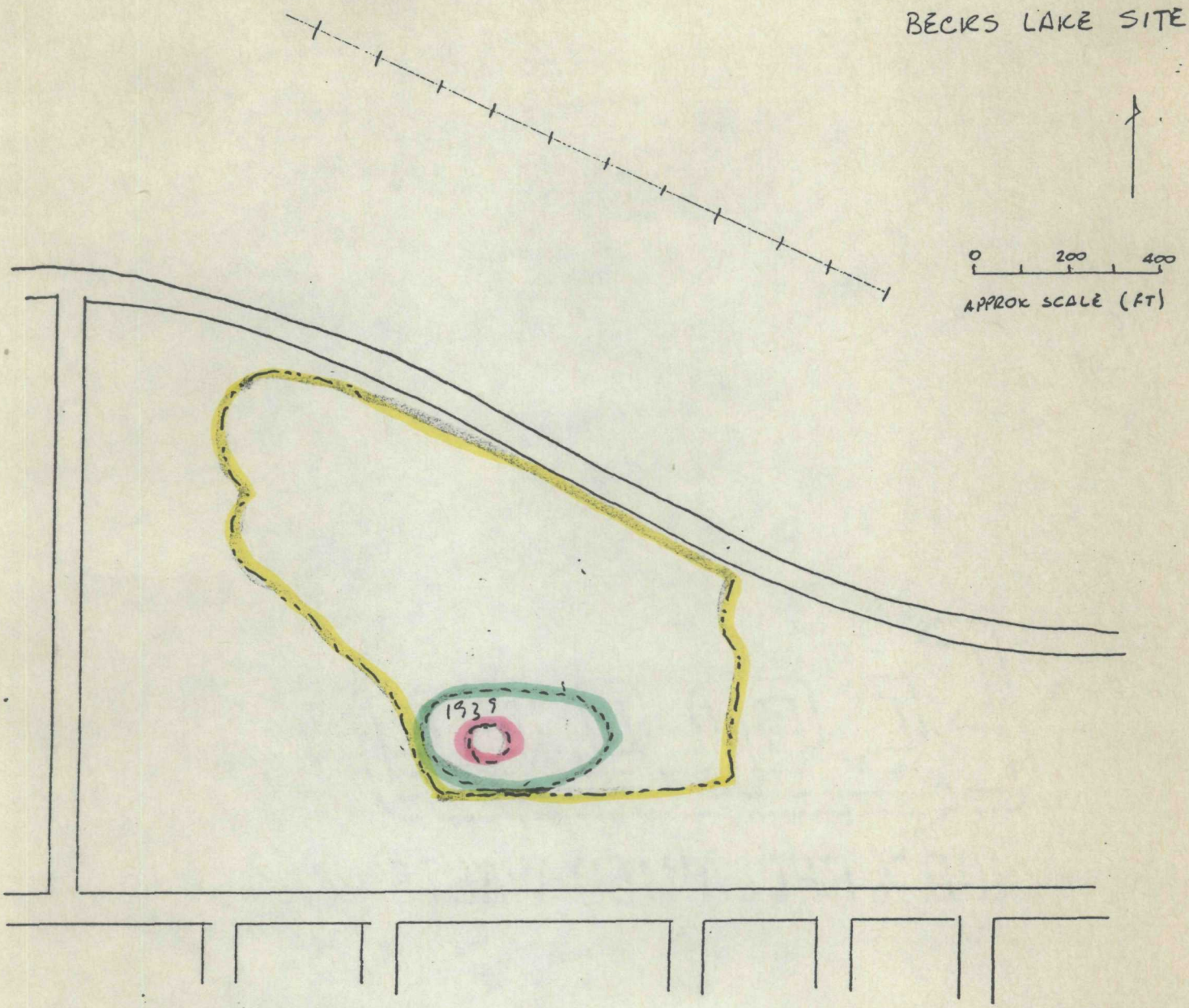

1939
1951 Major activity
1957 May be totally inactive
1965 Reclaimed as rec area

no disturbance 1973

APPROXIMATE LIMITS OF DISTURBED AREA (FROM AERIAL PHOTOS)

PRELIMINARY

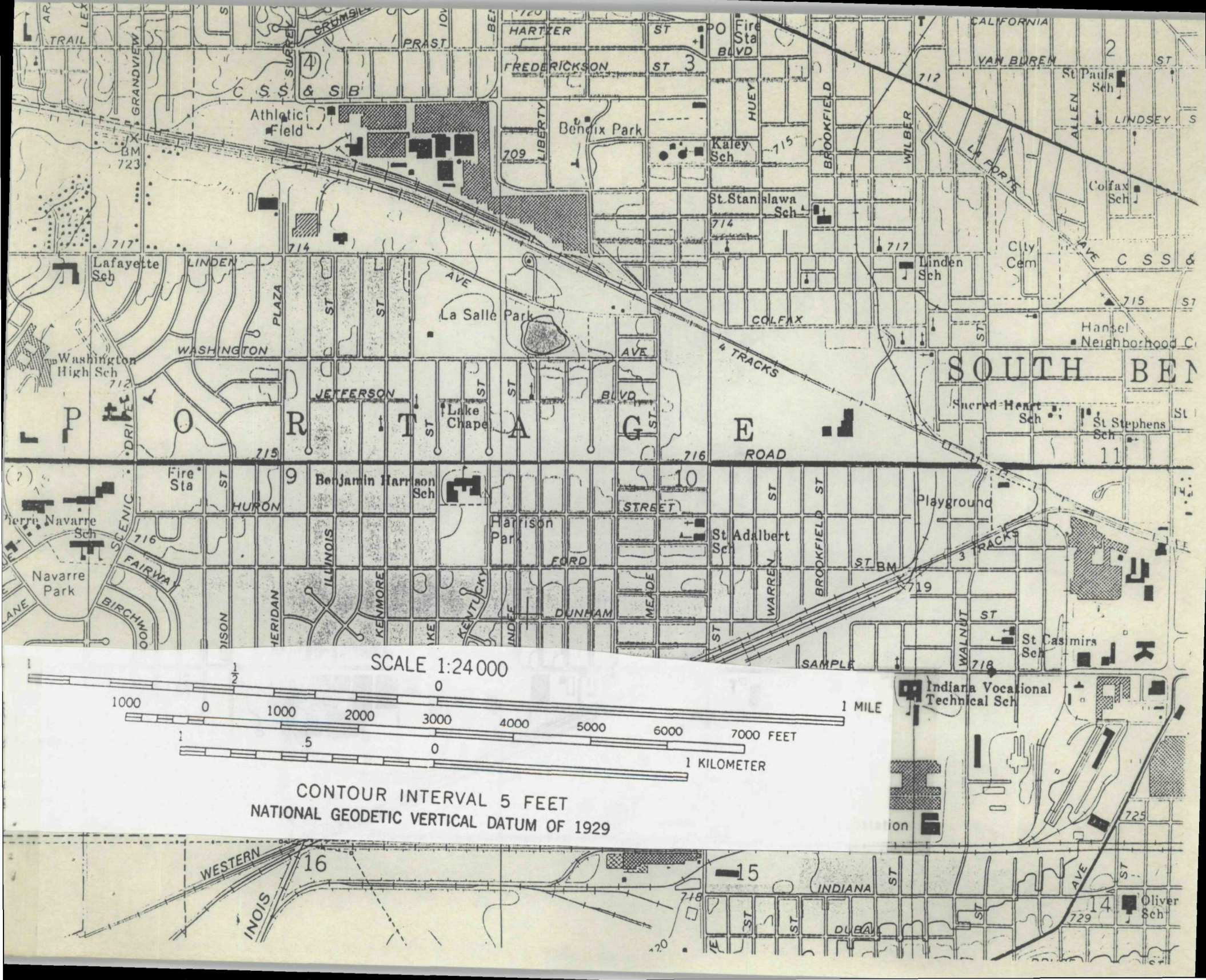
SCALE 1:24 000
1 MILE
7000 FEET
1 KILOMETER
CONTOUR INTERVAL 5 FEET
NATIONAL GEODETIC VERTICAL DATUM OF 1929
P O R T A G E
SOUTH BEN
Athletic Field
Bendix Park
Kaley Sch
St Stanislawa Sch
Lafayette Sch
Washington High Sch
La Salle Park
Lake Chape
Benjamin Harrison Sch
Harrison Park
St Adalbert Sch
Playground
Navarre Park
Pierre Navarre Sch
Linden Sch
City Cem
Hansel Neighborhood C
Sacred Heart Sch
St Stephens Sch
St Pauls Sch
Colfax Sch
St Casimirs Sch
Indiana Vocational Technical Sch
Oliver Sch
Fire Sta
4 TRACKS
3 TRACKS
HARTZER
FREDERICKSON
PRAST
CALIFORNIA
VAN BUREN
LINDSEY
LA PORTE
LINDEN
WASHINGTON
JEFFERSON
COLFAX
HURON
STREET
FORD
DUNHAM
SAMPLE
INDIANA
DUBAIL
WESTERN
ROAD
LIBERTY
HUEY
BROOKFIELD
WILBER
ALLEN
PLAZA
SCENIC
FAIRWAY
ILLINOIS
KENMORE
KENTUCKY
MEADE
WARREN
WALNUT
C S S & S B
C S S &

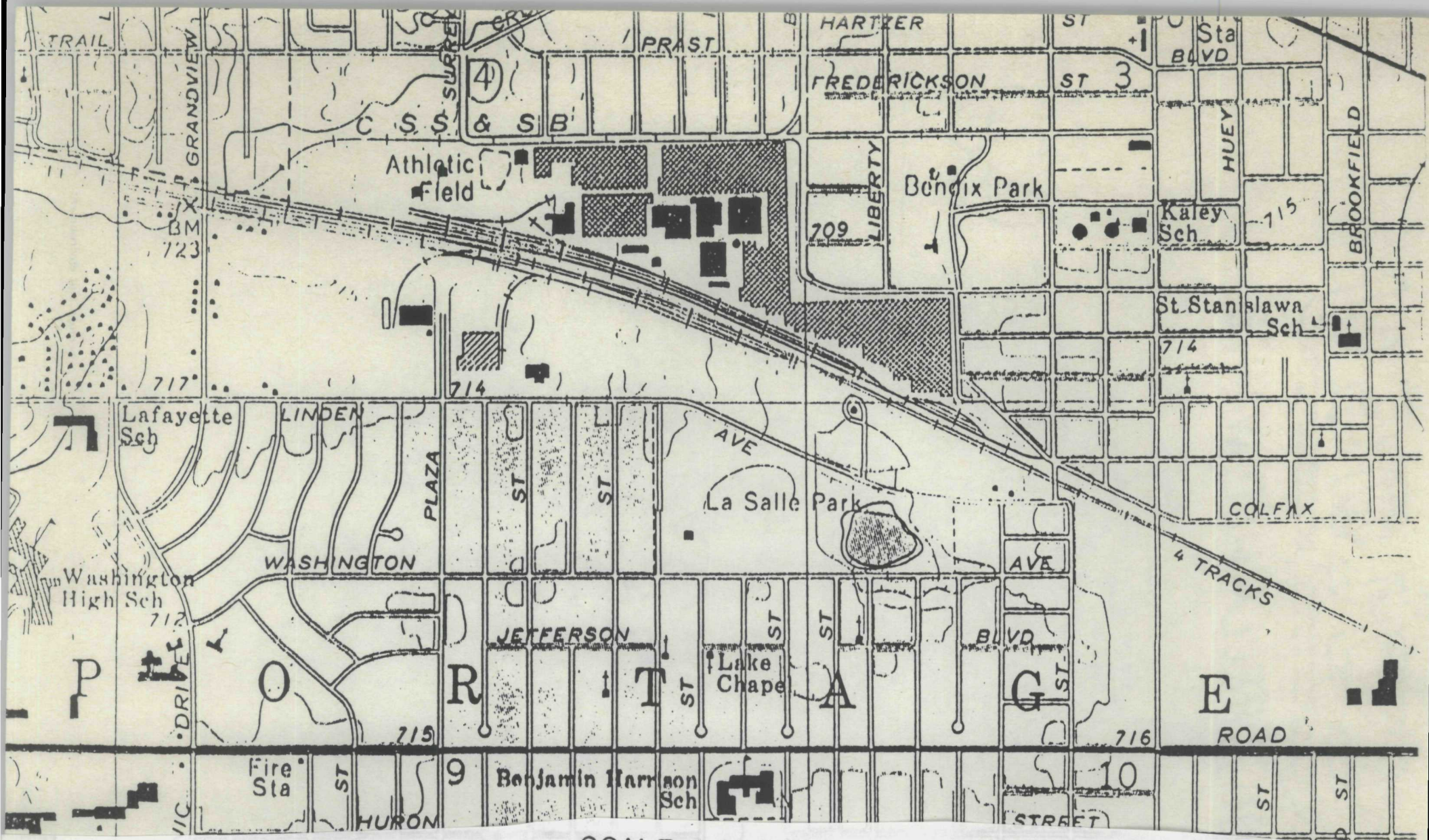

SCALE 1:24000

1 ½ 0 1 MILE

1000 0 1000 2000 3000 4000 5000 6000 7000 FEET

1 .5 0 1 KILOMETER

CONTOUR INTERVAL 5 FEET

NATIONAL GEODETIC VERTICAL DATUM OF 1929