
567.5900269 - 568.1264957
568.1264958 - 568.6033569
568.603357 - 569.3186488
569.3186489 - 570.2127635
570.2127636 - 570.8684477
570.8684478 - 571.166486
571.1664861 - 571.4049166
571.4049167 - 571.6433472
571.6433473 - 572.0606007
572.0606008 - 572.4778543
572.4778544 - 572.8951079
572.895108 - 573.2527538
573.2527539 - 573.6700073
573.6700074 - 574.0872609
574.087261 - 574.5641221
574.5641222 - 575.0409833
575.0409834 - 575.4582369
575.458237 - 575.8754904
575.8754905 - 576.3523516
576.3523517 - 576.8292129
576.829213 - 577.3656817
577.3656818 - 577.9617582
577.9617583 - 578.4982271
578.4982272 - 578.9154807
578.9154808 - 579.2731266
579.2731267 - 579.6307725
579.6307726 - 580.0480261
580.0480262 - 580.5844949
580.584495 - 581.1805714
581.1805715 - 581.6574326

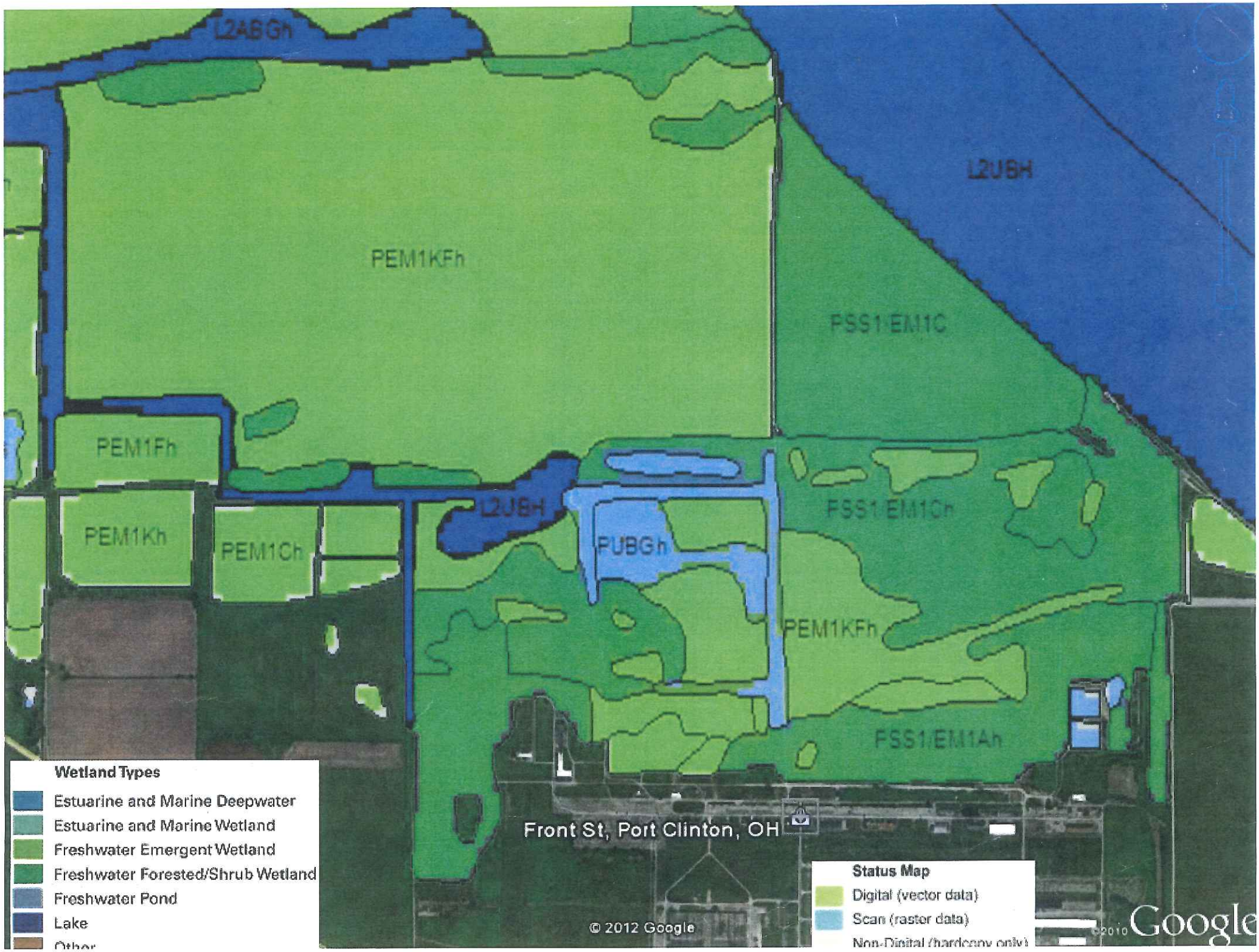
L2ABGh
L2USH
PEM1KFh
FSS1/EM1C
PEM1Fh
L2USH
FSS1/EM1Ch
PEM1Kh
PEM1Ch
PUBGh
PEM1KFh
FSS1/EM1Ah
Front St, Port Clinton, OH
Wetland Types
Estuarine and Marine Deepwater
Estuarine and Marine Wetland
Freshwater Emergent Wetland
Freshwater Forested/Shrub Wetland
Freshwater Pond
Lake
Other
Status Map
Digital (vector data)
Scan (raster data)
Non-Digital (hardcopy only)
© 2012 Google
©2010 Google

2012

wood chips - extended 15'

~~2009~~ 2010

~~2006~~ Aug 09

2006

1000
AccuGi
Map E

2009 Aerial
Sampling Plot 5
Wetland
Sampling Plot 4
Wetland
Sampling Plot 6
Wetland
Sampling Plot 7
Upland
Sampling Plot 3
Wetland
Sampling Plot 8
Wetland
Sampling Plot 9
Upland
Sampling Plot 2
Wetland
Sampling Plot 1
Wetland

2011 Aerial
Sampling Plot 5
Wetland
Sampling Plot 4
Wetland
Sampling Plot 6
Wetland
Sampling Plot 7
Upland
Sampling Plot 3
Wetland
Sampling Plot 8
Wetland
Sampling Plot 9
Upland
Sampling Plot 2
Wetland
Sampling Plot 1
Wetland
Total Fill Area
Approximately 8.3
Acres

8/14/2009
1997
2012
Front St
2nd St
© 2012 Google
© 2012 Cnes/Spot Image
©2010 Google
Imagery Date: 5/8/2004
1997
41°33'22.43" N 83°02'31.95" W elev 0 ft
Eye alt 3326 ft

8/31/2009
1997
2012
Front St
© 2012 Google
2nd Image USDA Farm Service Agency
©2010 Google
Imagery Date: 6/4/2009
1997
41°33'06.45" N 83°02'07.17" W elev 0 ft
Eye alt 3326 ft

5/18/2012
Front St
2nd St
© 2012 Google
Imagery Date: 5/18/2012
1997
41°33'21.81" N 83°02'30.37" W elev 0 ft
Eye alt 332



2006 Aerial



2011 Aerial

Photograph 1 – 20 November 2012 – ARES southeast corner of the pistol range – facing south

Photograph 2 – 20 November 2012 – ARES southeast corner of the pistol range – facing east

Photograph 3 – 20 November 2012 – ARES southeast corner of the pistol range – facing north

Photograph 4 – 20 November 2012 – ARES northeast corner of the pistol range – facing south

Photograph 5 – 20 November 2012 – ARES northeast corner of the pistol range – facing east

Photograph 6 – 20 November 2012 – ARES northwest corner of the pistol range – facing east

Photograph 7 – 20 November 2012 – ARES southern target area– facing northeat

Photograph 8 – 20 November 2012 – ARES southeast corner of the northern target area – facing north

Photograph 9 – 20 November 2012 – ARES northern edge of the northern target area – facing east

Photograph 10 – 20 November 2012 – ARES southeast corner of the northern target area – facing north

Photograph 11 – 20 November 2012 – ARES southeast corner of the northern target area – facing north

Photograph 12 – 20 November 2012 – ARES west side of the road, west of the pistol range – facing west

Photograph 13 – 20 November 2012 – ARES west side of the road, west of the pistol range – facing south


Sampling Plot 5
Wetland
Sampling Plot 4
Wetland
Sampling Plot 3
Wetland
Sampling Plot 2
Wetland
Sampling Plot 1
Wetland
Sampling Plot 6
Wetland
Sampling Plot 7
Upland
Sampling Plot 8
Wetland
Sampling Plot 9
Upland

Photograph 1 – 20 November 2012 – ARES southwest corner of shooting range – facing west

Photograph 2 – 20 November 2012 – ARES near Sampling Plot 2 – facing west

Photograph 3 – 20 November 2012 – ARES near Sampling Plot 2 – facing west

Photograph 4 – 20 November 2012 – ARES near Sampling Plot 2 – facing south

Photograph 5 – 20 November 2012 – ARES near Sampling Plot 2 – facing north

Photograph 6 – 20 November 2012 – ARES near Sampling Plot 3 – facing west

Photograph 7 – 20 November 2012 – ARES near Sampling Plot 3 – facing south

Photograph 8 – 20 November 2012 – ARES near Sampling Plot 3 – facing north

Photograph 9 – 20 November 2012 – ARES near southern edge of the marsh – facing north

Photograph 10 – 20 November 2012 – ARES near southern edge of the marsh – facing south

Photograph 11 – 20 November 2012 – ARES near northwest corner of the fill – facing north

Photograph 12 – 20 November 2012 – ARES near northwest corner of the fill – facing west

Photograph 13 – 20 November 2012 – ARES near northwest corner of the fill – facing west

Photograph 14 – 20 November 2012 – ARES near northwest corner of the fill – facing east

Photograph 15 – 20 November 2012 – ARES near Sampling Plot 5 – facing north

Photograph 16 – 20 November 2012 – ARES near Sampling Plot 6 – facing east

Photograph 17 – 20 November 2012 – ARES near the northeast corner of the fill – facing west

Photograph 18 – 20 November 2012 – ARES near the northeast corner of the fill – facing north

Photograph 19 – 20 November 2012 – ARES near the northeast corner of the fill – facing south

Photograph 20 – 20 November 2012 – ARES near the edge of the marsh (Sampling Plot 6) – facing west

Photograph 21 – 20 November 2012 – ARES near the edge of the marsh (Sampling Plot 6) – facing north

Photograph 22 – 20 November 2012 – ARES near the edge of the marsh (Sampling Plot 6) – facing north

Photograph 23 – 20 November 2012 – ARES near Sampling Plot 7 – facing east

Photograph 24 – 20 November 2012 – ARES near Sampling Plot 7 – facing north

Photograph 25 – 20 November 2012 – ARES near Sampling Plot 7 – facing south

Photograph 26 – 20 November 2012 – ARES near Sampling Plot 8 – facing east

Photograph 27 – 20 November 2012 – ARES near Sampling Plot 8 – facing north

Photograph 28 – 20 November 2012 – ARES near Sampling Plot 8 – facing south

Photograph 29 – 20 November 2012 – ARES near Sampling Plot 9 – facing east

Photograph 30 – 20 November 2012 – ARES southeast corner of the fill area – facing east