Preliminary Data and Figures for Each Processing Area

3/1/2007

1075393 - R8 SDMS

Table of Contents

Overall Site OU Map
Sample Prefix Definition by Investigation
OU5- Stimson Lumber Mill
- Aerial photograph illustrating OU5 boundary
- Aerial photograph of Stimson Lumber Mill
- Figure illustrating soil sample locations and results
- Figure identifying buildings and illustrating dust sample locations and results
- Figure illustrating soil and dust sample locations and results
- Data report for 875 Highway 2 S {Air, Dust, Soil, Bulk}

OU6- Burlington Northern Santa Fe Railway
- Aerial photograph illustrating OU6 boundary
- Aerial photograph of BNSF in center of town
- Data report for BNSF Libby Railyard, and 510 W. 1st St {Air, Soil}

OU1- Export Plant
- Aerial photograph illustrating OU1 boundary
- Aerial photograph of former Export Plant
- Data report for 303 W. Thomas St, Riverside Park, and Export Plant {Air, Dust, Soil, Bulk}

OU2- Screening Plant and Associated Areas
- Aerial photograph illustrating OU2 boundary
- Aerial photograph of Screening Plant and Associated Areas
- Data report for 5000 Highway 37 N, Highway 37 N (Wise Property), KDC Flyway, KDC Bluffs, KDC Bluffs Subdivision, Rainy Creek Bank (Lower Reach), Rainy Creek (Lower Reach), Rainy Creek Rd (N Frontage), Rainy Creek Rd (S Frontage), Conveyor Unloading Station, Kootenai River Bank, and Highway 37 N Government Lot #4 {Air, Dust, Soil, Bulk}

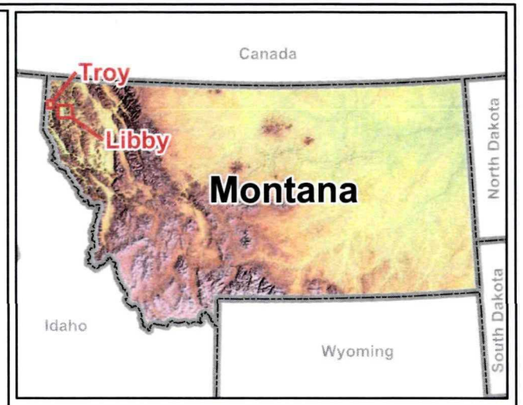

Legend

- OU1 - Former Export Plant
- OU2 - Former Screening Plant, Flyway Property, Highway 37 right-of-way adjacent to the Screeing Plant, and the KDC Bluffs
- OU3 - Mine site area, Kootenai River, Rainy Creek and Rainy Creek Road
- OU4 - Residential, Commercial, Industrial Properties including Schools and Parks
- OU5 - Former Stimson Lumber Mill
- OU6 - BNSF Railyard, Tracks, and Right -of-way
- OU7 - Troy

N W E S

Miles

0 1 2 4

1 inch equals 1.5 miles

Aerial Phota Data Sources

Libby Color Image Source:
CDM 2002
Flight Dates: 10/14/02 to 10/18/02
Aerials flown by Visual Intelligence Systems, Inc.
1505 Highway 6 South
Houston, TX 77077

Gray Scale DOQ Source:
U.S. Geological Survey Digital Orthophoto Quarter-Quadrangles (DOQQ) 28-Jul-95
Seamless Download (http://seamless.usgs.gov/website/seamless/)
EROS Data Center
USGS EROS Data Center
47914 252nd Street
Sioux Falls
South Dakota
57198-0001

Troy Color Image Source:
National Agriculture Imagery Program (NAIP) 2005
Sales Section
USDA Farm Service Agency
Aerial Photography Field Office
2222 West 2300 South
Salt Lake City UT 84119-2020
Tel: 801-975-3503
Fax: 801-975-3532
Email: apfo.sales@slc.usda.gov
Website: http://www.apfo.usda.gov

OU Data Source: OU boundary definitions are from the Conceptual Site Model and subject to change.

Map Date: 1/9/2007

DRAFT - For Official Use Only

Libby Asbestos Site
Operable Unit (OU) Boundaries
Libby, Montana
CDM

Document: M:\Libby\CSS_OUMap_11x17size_OU_v2.mxd

Sample Prefix	SamplePhaseDescription
1	Phase 1
2	Phase 2
9	Misc
28	Phase 1
62	Phase 1
1A	Phase 1A
1D	Design Phase
1R	Phase 1R
A	Phase 1 (Residential)
AA	Ambient Air
B	Phase 1 (Screening Plant)
BN	Burlington Northern
BR	Burlington Northern
BU	Phase 1 (Bulk)
BX	Burlington Northern overexcavation
BY	Burlington-Northern second Overexcavation
C	Phase 1 (Rainy Creek Rd.)
CE	Clean-up Evaluation
CR	Cumulative Risk
CS	Contaminant Screening Study
D	Phase 1 (Bluffs)
DM	Demolition Monitoring
E	Phase 1 (Export Plant)
E1	BNSF Rail Yard Exclusion Zones
FL	WR Grace (Flyway site)
GR	WR Grace sampling by URS
LB	N/A
LQ	Lab Blank
NA	N/A
NR	Natural Resource Conservation Service
PE	Performance Evaluation Study
PS	Pilot Sediment Study
PW	Parker Well Installation
SL	Stimson Lumber Co
SQ	Supplemental Quality Assurance and Project Plan for Remedial Investigation Activities
T1	BNSF Track 1
T2	BNSF Track 2
T3	BNSF Track 3
T4	BNSF Track 4
VC	Phase 1
WR	WR Grace

OU5- Former Stimson Lumber Mill

CSM- The former Stimson Lumber Mill is defined geographically by the parcel of land that included the former Stimson Mill. The eastern boundary of OU5 will follow the western high bank of Libby Creek.

A total of 200 soil samples (field and duplicate samples) have been collected at 875 Highway 2 South between 2002 and 2006. The number of samples collected across the various investigations is as follows:

Contaminant Screening Study	182
Pre-design	10
Removal clearance	4
SQAPP-2005	4

A total of 593 air samples (field and replicate samples) have been collected at 875 Highway 2 South between 2002 and 2005. The number of samples collected across the various investigations is as follows:

Phase I	14
Contaminant Screening Study	167
Removal clearance	387
SQAPP-2005	25

A total of 64 dust samples have been collected at 875 Highway 2 South between 2002 and 2006. The number of samples collected across the various investigations is as follows:

Phase I	2
Contaminant Screening Study	38
Pre-design	24

A total of 5 bulk samples have been collected at 875 Highway 2 South in 2004. All five samples were collected as part of the Pre-design inspection.

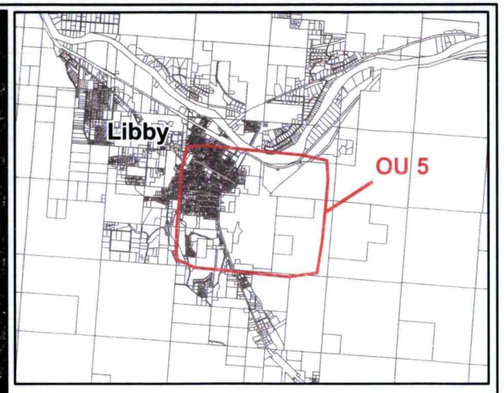

Legend

Operable Unit Boundary

N
W E
S

Feet
0 400 800 1,600

1 inch equals 800 feet

DRAFT - For Official Use Only

Libby Asbestos Site
Operable Unit (OU) 5
Libby, Montana
CDM

Aerial Phota Data Sources

Libby Color Image Source:
CDM 2002
Flight Dates: 10/14/02 to 10/18/02
Aerials flown by Visual Intelligence Systems, Inc.
1505 Highway 6 South
Houston, TX 77077

OU Data Source: OU boundary definitions are from the Conceptual Site Model and subject to change.
Map Date: 2/28/2007

Document: M:\Libby\OU_maps\CSS_OUMap_11x17size_OU5_v2.mxd



DRAFT

N
W E
S

0 150 300 600 900 1,200
Feet
1 inch equals 300 feet

Libby Asbestos Site
OU5 - Former Stimson Mill

LIBBY, MONTANA

CDM

Document: M:\Libby\OU5_Former\Stimson\Letter_Map_Photo_Mill.mxd

Figure 3

Soil and Dust
Sample Locations
Stimson Lumber Company

Libby, Montana

Legend

Soil Samples

- Trace (<0.2 % Libby Amphibole), 0-6 inches
- Non-detect, 0-6 inches
- < 1% Libby Amphibole, 48-60 inches
- Non-detect, 48-60 inches

Dust Samples

- Less than 5,000 s/cm2
- Greater than 5,000 s/cm2
- Non-detect
- OU5 Boundary
- Parcels

Subareas

- Former Champion International Tree Nursery
- Former Popping Plant
- Log Storage Area
- Lumber Yard
- Railroad Spur
- Southwest Area
- Sprinkler Field
- Superfund Site

0 250 500 1,000 1,500 2,000 Feet

N E S W

CDM

Document: R:\2603-Volpe\Libby\GIS\070228_Figure3_All_SoilDustSamps_Stimson.mxd

															ISO Concentrations (Air = structures/cc)(Dust = structures/cm²) (METHOD - ISO 10312)																							
															Libby Amphiboles (LA)								Chrysotile (C)								Other Amphiboles (OA)							
															Excluded Structures			Structures Detected					Excluded Structures			Structures Detected					Excluded Structures			Structures Detected				
Sample ID	Scenario	Task	Property Group (Location)	Sample Group	Location Description (Sub Location)	Media Type	Matrix	Sample Type	Category	Pre Post Clear	Vol (air=L)/ Area (dust=cm²)	Sample Date	Grid Openings	Filter Status Non Analyzed	Aspect Ratio < 5:1	Length < 0.5 u	Dia-meter > 0.5u	Length 0.5 to 5 u	Length 5 to 10 u	Length > 10 u	Total Conc. LA	Total Count LA	Aspect Ratio < 5:1	Length < 0.5 u	Dia-meter > 0.5u	Length 0.5 to 5 u	Length 5 to 10 u	Length > 10 u	Total Conc. C	Total Count C	Aspect Ratio < 5:1	Length < 0.5 u	Dia-meter > 0.5u	Length 0.5 to 5 u	Length 5 to 10 u	Length > 10 u	Total Conc. OA	Total Count OA
SL-00115	N/A	Dryer Feeder	875 Highway 2 S	Building	Shoulder	Air	Indoor	Personal	Field Sample	N/A	177	9/13/2002	10		0	0	0	0	0	0	0	0	0	0	0	0	0	0	0	0	0	0	0	0	0	0	0	0
SL-00116	N/A	Dryer offbearer	875 Highway 2 S	Building	Shoulder	Air	Indoor	Personal	Field Sample	N/A	177	9/13/2002	10		0	0	0	0	0	0	0	0	0	0	0	0	0	0	0	0	0	0	0	0	0	0	0	0
SL-00117	N/A	Dryer Tender	875 Highway 2 S	Building	Shoulder	Air	Indoor	Personal	Field Sample	N/A	170	9/13/2002	10		0	0	0	0	0	0	0	0	0	0	0	0	0	0	0	0	0	0	0	0	0	0	0	0
SL-00123	N/A	Green Chain Puller	875 Highway 2 S	Building	Shoulder	Air	Indoor	Personal	Field Sample	N/A	179	9/14/2002	10		0	0	0	0	0	0	0	0	0	0	0	0	0	0	0	0	0	0	0	0	0	0	0	0
SL-00124	N/A	Dryer Feeder	875 Highway 2 S	Building	Shoulder	Air	Indoor	Personal	Field Sample	N/A	180	9/14/2002	10		0	0	0	0	0	0	0	0	0	0	0	0	0	0	0	0	0	0	0	0	0	0	0	0
SL-00125	N/A	Dryer offbearer	875 Highway 2 S	Building	Shoulder	Air	Indoor	Personal	Field Sample	N/A	186	9/14/2002	10		0	0	0	0	0	0	0	0	0	0	0	0	0	0	0	0	0	0	0	0	0	0	0	0
SL-00126	N/A	Dryer Tender	875 Highway 2 S	Building	Shoulder	Air	Indoor	Personal	Field Sample	N/A	186	9/14/2002	10		0	0	0	0	0	0	0	0	0	0	0	0	0	0	0	0	0	0	0	0	0	0	0	0
SL-00127	N/A		875 Highway 2 S	Property	Employee parking lot, southeast corner	Air	Outdoor	Stationary	Field Sample	N/A	4650	9/14/2002	10		0	0	0	0	0	0	0	0	0	0	0	0	0	0	0	0	0	0	0	0	0	0	0	0
SL-00128	N/A		875 Highway 2 S	Property	Employee parking lot, south side, center of side	Air	Outdoor	Stationary	Field Sample	N/A	4650	9/14/2002	10		0	0	0	0	0	0	0	0	0	0	0	0	0	0	0	0	0	0	0	0	0	0	0	0
SL-00129	N/A		875 Highway 2 S	Property	Employee parking lot, northeast corner	Air	Outdoor	Stationary	Field Sample	N/A	4579	9/14/2002	10		0	0	0	0	0	0	0	0	0	0	0	0	0	0	0	0	0	0	0	0	0	0	0	0
SL-00130	N/A		875 Highway 2 S	Property	Employee parking lot, in railroad tracks	Air	Outdoor	Stationary	Field Sample	N/A	4590	9/14/2002	10		0	0	0	0	0	0	0	0	0	0	0	0	0	0	0	0	0	0	0	0	0	0	0	0
SL-00131	N/A	Plugger	875 Highway 2 S	Building	Shoulder	Air	Indoor	Personal	Field Sample	N/A	182	9/14/2002	10		0	0	0	0	0	0	0	0	0	0	0	0	0	0	0	0	0	0	0	0	0	0	0	0
SL-00132	N/A	Green Chain Puller	875 Highway 2 S	Building	Shoulder	Air	Indoor	Personal	Field Sample	N/A	61	9/14/2002	10		0	0	0	0	0	0	0	0	0	0	0	0	0	0	0	0	0	0	0	0	0	0	0	0
SL-00133	N/A	Green Chain Puller	875 Highway 2 S	Building	Shoulder	Air	Indoor	Personal	Field Sample	N/A	191	9/14/2002	10		0	0	0	0	0	0	0	0	0	0	0	0	0	0	0	0	0	0	0	0	0	0	0	0
SL-00134	N/A	Dryer Feeder	875 Highway 2 S	Building	Shoulder	Air	Indoor	Personal	Field Sample	N/A	191	9/14/2002	10		0	0	0	0	0	0	0	0	0	0	0	0	0	0	0	0	0	0	0	0	0	0	0	0
SL-00135	N/A	Dryer Feeder	875 Highway 2 S	Building	Shoulder	Air	Indoor	Personal	Field Sample	N/A	61	9/14/2002	10		0	0	0	0	0	0	0	0	0	0	0	0	0	0	0	0	0	0	0	0	0	0	0	0
SL-00136	N/A	Dryer offbearer	875 Highway 2 S	Building	Shoulder	Air	Indoor	Personal	Field Sample	N/A	61	9/14/2002	10		0	0	0	0	0	0	0	0	0	0	0	0	0	0	0	0	0	0	0	0	0	0	0	0
SL-00137	N/A	Dryer offbearer	875 Highway 2 S	Building	Shoulder	Air	Indoor	Personal	Field Sample	N/A	192	9/14/2002	10		0	0	0	0	0	0	0	0	0	0	0	0	0	0	0	0	0	0	0	0	0	0	0	0
SL-00138	N/A	Dryer Tender	875 Highway 2 S	Building	Shoulder	Air	Indoor	Personal	Field Sample	N/A	176	9/14/2002	10		0	0	0	0	0	0	0	0	0	0	0	0	0	0	0	0	0	0	0	0	0	0	0	0
SL-00139	N/A		875 Highway 2 S	Building	Shoulder	Air	Indoor	Personal	Field Sample	N/A	65	9/14/2002	10		0	0	0	0	0	0	0	0	0	0	0	0	0	0	0	0	0	0	0	0	0	0	0	0
SL-00140	N/A	Plugger	875 Highway 2 S	Building	Shoulder	Air	Indoor	Personal	Field Sample	N/A	73	9/14/2002	10		0	0	0	0	0	0	0	0	0	0	0	0	0	0	0	0	0	0	0	0	0	0	0	0
SL-00141	N/A	Plugger	875 Highway 2 S	Building	Shoulder	Air	Indoor	Personal	Field Sample	N/A	179	9/14/2002	10		0	0	0	0	0	0	0	0	0	0	0	0	0	0	0	0	0	0	0	0	0	0	0	0
SL-00142	N/A	Green Chain Puller	875 Highway 2 S	Building	Shoulder	Air	Indoor	Personal	Field Sample	N/A	171	9/14/2002	10		0	0	0	0	0	0	0	0	0	0	0	0	0	0	0	0	0	0	0	0	0	0	0	0
SL-00143	N/A	Plugger	875 Highway 2 S	Building	Shoulder	Air	Indoor	Personal	Field Sample	N/A	293	9/14/2002	10		0.0143	0	0	0	0	0	0.0143	1	0	0	0	0	0	0	0	0	0	0	0	0	0	0	0	0
SL-00144	N/A	Dryer Feeder	875 Highway 2 S	Building	Shoulder	Air	Indoor	Personal	Field Sample	N/A	179	9/14/2002	10		0	0	0	0	0	0	0	0	0	0	0	0	0	0	0	0	0	0	0	0	0	0	0	0
SL-00145	N/A	Dryer Tender	875 Highway 2 S	Building	Shoulder	Air	Indoor	Personal	Field Sample	N/A	170	9/14/2002	10		0	0	0	0	0	0	0	0	0	0	0	0	0	0	0	0	0	0	0	0	0	0	0	0
SL-00146	N/A	Dryer offbearer	875 Highway 2 S	Building	Shoulder	Air	Indoor	Personal	Field Sample	N/A	135	9/14/2002	10		0	0	0	0	0	0	0	0	0	0	0	0	0	0	0	0	0	0	0	0	0	0	0	0
SL-00147	N/A	Dryer offbearer	875 Highway 2 S	Building	Shoulder	Air	Indoor	Personal	Field Sample	N/A	189	9/14/2002	10		0	0	0	0	0	0	0	0	0	0	0	0	0	0	0	0	0	0	0	0	0	0	0	0
SL-00148	N/A	Green Chain Puller	875 Highway 2 S	Building	Shoulder	Air	Indoor	Personal	Field Sample	N/A	149	9/14/2002	10		0	0	0	0	0	0	0	0	0	0	0	0	0	0	0	0	0	0	0	0	0	0	0	0
SL-00149	N/A	Dryer Tender	875 Highway 2 S	Building	Shoulder	Air	Indoor	Personal	Field Sample	N/A	203	9/14/2002	10		0	0	0	0	0	0	0	0	0	0	0	0	0	0	0	0	0	0	0	0	0	0	0	0
SL-00150	N/A	Dryer Feeder	875 Highway 2 S	Building	Shoulder	Air	Indoor	Personal	Field Sample	N/A	141	9/14/2002	10		0	0	0	0	0	0	0	0	0	0	0	0	0	0	0	0	0	0	0	0	0	0	0	0
SL-00151	N/A	Green Chain Puller	875 Highway 2 S	Building	Shoulder	Air	Indoor	Personal	Field Sample	N/A	224	9/14/2002	10		0	0	0	0	0	0	0	0	0	0	0	0	0	0	0	0	0	0	0	0	0	0	0	0
SL-00152	N/A	Dryer Feeder	875 Highway 2 S	Building	Shoulder	Air	Indoor	Personal	Field Sample	N/A	296	9/14/2002	10		0	0	0	0	0	0	0	0	0	0	0	0	0	0	0	0	0	0	0	0	0	0	0	0
SL-00153	N/A	Dryer offbearer	875 Highway 2 S	Building	Shoulder	Air	Indoor	Personal	Field Sample	N/A	284	9/14/2002	10		0	0	0	0	0	0	0	0	0	0	0	0	0	0	0	0	0	0	0	0	0	0	0	0
SL-00154	N/A	Dryer Tender	875 Highway 2 S	Building	Shoulder	Air	Indoor	Personal	Field Sample	N/A	278	9/14/2002	10		0	0	0	0	0	0	0	0	0	0	0	0	0	0	0	0	0	0	0	0	0	0	0	0
SL-00157	N/A	Dryer Feeder	875 Highway 2 S	Building	Shoulder	Air	Indoor	Personal	Field Sample	N/A	285	9/16/2002	10		0	0	0	0	0	0	0	0	0	0	0	0	0	0	0	0	0	0	0	0	0	0	0	0
SL-00158	N/A	Green Chain Puller	875 Highway 2 S	Building	Shoulder	Air	Indoor	Personal	Field Sample	N/A	285	9/16/2002	10		0	0	0	0	0	0	0	0	0	0	0	0	0	0	0	0	0	0	0	0	0	0	0	0
SL-00159	N/A	Dryer Tender	875 Highway 2 S	Building	Shoulder	Air	Indoor	Personal	Field Sample	N/A	281	9/16/2002	10		0	0	0	0	0	0	0	0	0	0	0	0	0	0	0	0	0	0	0	0	0	0	0	0
SL-00160	N/A	Dryer offbearer	875 Highway 2 S	Building	Shoulder	Air	Indoor	Personal	Field Sample	N/A	284	9/16/2002	10		0	0	0	0	0	0	0	0	0	0	0	0	0	0	0	0	0	0	0	0	0	0	0	0
SL-00161	N/A	FJ Utility	875 Highway 2 S	Building	Shoulder	Air	Indoor	Personal	Field Sample	N/A	236	9/16/2002	10		0	0	0	0	0	0	0	0	0	0	0	0	0	0	0	0	0	0	0	0	0	0	0	0
SL-00162	N/A		875 Highway 2 S	Building	Outside lunch RM in main plant area - finger joint	Air	Indoor	Stationary	Field Sample	N/A	2670	9/16/2002	10		0	0	0.0015	0	0	0	0.0015	1	0	0	0	0	0	0	0	0	0	0	0	0	0	0	0	0
SL-00163	N/A		875 Highway 2 S	Building	Near entrance to feeder # 2 room - finger joint	Air	Indoor	Stationary	Field Sample	N/A	2660	9/16/2002	10		0	0	0	0	0	0	0	0	0	0	0	0	0	0	0	0	0	0	0	0	0	0	0	0
SL-00164	N/A		875 Highway 2 S	Building	Near former lunch room, finger joint	Air	Indoor	Stationary	Field Sample	N/A	2660	9/16/2002	10		0	0	0	0	0	0	0	0	0	0	0	0	0	0	0	0	0	0	0	0	0	0	0	0
SL-00165	N/A	Plugger	875 Highway 2 S	Building	Shoulder	Air	Indoor	Personal	Field Sample	N/A	215	9/16/2002	10		0	0	0	0	0	0	0	0	0	0	0	0	0	0	0	0	0	0	0	0	0	0	0	0

406.431.1630

LocationPropertyGroupDesc values: LIKE "875 highway%"

Server-Database: \\204.47.48.36\Libby2

Sample ID	Scenario	Task	Property Group (Location)	Sample Group	Location Description (Sub Location)	Media Type	Matrix	Sample Type	Category	Pre Post Clear	Vol (air=L)/ Area (dust=cm²)	Sample Date	Grid Openings	Filter Status Non Analyzed	ISO Concentrations (Air = structures/cc)(Dust = structures/cm²) (METHOD - ISO 10312)																									
															Libby Amphiboles (LA)								Chrysotile (C)								Other Amphiboles (OA)							
															Excluded Structures			Structures Detected					Excluded Structures			Structures Detected					Excluded Structures			Structures Detected				
															Aspect Ratio < 5:1	Length < 0.5 u	Dia-meter > 0.5u	Length 0.5 to 5 u	Length 5 to 10 u	Length > 10 u	Total Conc. LA	Total Count LA	Aspect Ratio < 5:1	Length < 0.5 u	Dia-meter > 0.5u	Length 0.5 to 5 u	Length 5 to 10 u	Length > 10 u	Total Conc. C	Total Count C	Aspect Ratio < 5:1	Length < 0.5 u	Dia-meter > 0.5u	Length 0.5 to 5 u	Length 5 to 10 u	Length > 10 u	Total Conc. OA	Total Count OA
SL-00166	N/A	Wagner Operator	875 Highway 2 S	Property	Shoulder	Air	Indoor	Personal	Field Sample	N/A	182	9/16/2002	10		0	0	0	0	0	0	0	0	0	0	0	0	0	0	0	0	0	0	0	0	0	0	0	0
SL-00167	N/A		875 Highway 2 S	Property	Outside logyard log truck scale shed	Air	Outdoor	Stationary	Field Sample	N/A	2330	9/16/2002	10		0	0	0	0	0	0	0	0	0	0	0	0	0	0	0	0	0	0	0	0	0	0	0	0
SL-00168	N/A		875 Highway 2 S	Property	Outside logyard storage shed	Air	Outdoor	Stationary	Field Sample	N/A	4092	9/16/2002	10		0	0	0	0	0	0	0	0	0	0	0	0	0	0	0	0	0	0	0	0	0	0	0	0
SL-00168	N/A		875 Highway 2 S	Property	Outside logyard storage shed	Air	Outdoor	Stationary	Field Sample	N/A	4092	9/16/2002	87		0	0	0.0003	0.0001	0	0	0.0004	4	0	0	0	0	0	0	0	0	0	0	0	0	0	0	0	0
SL-00169	N/A		875 Highway 2 S	Building	Logyard break building	Dust	Building		Field Sample	N/A	300	9/15/2002	10		0	0	0	0	0	0	0	0	0	0	0	0	882	0	0	882	1	0	0	0	0	0	0	0
SL-00170	N/A		875 Highway 2 S	Building	Logyard storage	Dust	Building		Field Sample	N/A	300	9/15/2002	10		0	0	0	0	0	0	0	0	0	0	0	0	0	0	0	0	0	0	0	0	0	0	0	0
SL-00171	N/A		875 Highway 2 S	Building	Logyard - oil storage shed	Dust	Building		Field Sample	N/A	300	9/15/2002	10		0	0	0	4.412	0	0	4.412	1	0	0	0	0	0	0	0	0	0	0	0	0	0	0	0	0
SL-00172	N/A		875 Highway 2 S	Building	Logyard - pump house	Dust	Building		Field Sample	N/A	300	9/15/2002	10		0	0	0	0	0	0	0	0	0	0	0	0	0	0	0	0	0	0	0	0	0	0	0	0
SL-00173	N/A		875 Highway 2 S	Building	Logyard-log truck scale shed	Dust	Building		Field Sample	N/A	300	9/15/2002	10		882	0	0	0	0	0	882	1	0	0	0	1,765	0	0	1,765	2	0	0	0	0	0	0	0	0
SL-00174	N/A		875 Highway 2 S	Building	Irrigation building	Dust	Building		Field Sample	N/A	300	9/15/2002	10		0	0	0	4.412	0	0	4.412	1	0	0	0	4.412	0	0	4.412	1	0	0	0	0	0	0	0	0
SL-00175	N/A		875 Highway 2 S	Building	Diesel fire pump house	Dust	Building		Field Sample	N/A	300	9/15/2002	10		4.412	0	0	4.412	0	0	8.823	2	0	0	0	0	0	0	0	0	0	0	0	0	0	0	0	0
SL-00176	N/A		875 Highway 2 S	Building	Double wide trailer	Dust	Building		Field Sample	N/A	300	9/15/2002	10		0	0	0	0	0	0	0	0	0	0	0	0	4,412	0	4,412	1	0	0	0	0	0	0	0	0
SL-00177	N/A		875 Highway 2 S	Building	Electric pump house	Dust	Building		Field Sample	N/A	300	9/15/2002	10		0	0	0	4.412	0	0	4.412	1	0	0	0	13,235	0	0	13,235	3	0	0	0	0	0	0	0	0
SL-00178	N/A		875 Highway 2 S	Building	Guard station at Libby Creek bridge	Dust	Building		Field Sample	N/A	300	9/15/2002	10		44,116	0	0	0	0	0	44,116	1	0	0	0	44,116	0	0	44,116	1	0	0	0	0	0	0	0	0
SL-00181	N/A		875 Highway 2 S	Property	At trailer crane	Air	Outdoor	Stationary	Field Sample	N/A	2090	9/16/2002	10		0	0	0	0	0	0	0	0	0	0	0	0	0	0	0	0	0	0	0	0	0	0	0	0
SL-00182	N/A		875 Highway 2 S	Property	Logyard near head gate	Air	Outdoor	Stationary	Field Sample	N/A	1500	9/16/2002	10		0	0	0	0	0	0	0	0	0	0	0	0	0	0	0	0	0	0	0	0	0	0	0	0
SL-00183	N/A	FJ Utility Green Chain	875 Highway 2 S	Building	Shoulder	Air	Indoor	Personal	Field Sample	N/A	189	9/16/2002	10		0	0	0	0	0	0	0	0	0	0	0	0	0	0	0	0	0	0	0	0	0	0	0	0
SL-00184	N/A	Puller	875 Highway 2 S	Building	Shoulder	Air	Indoor	Personal	Field Sample	N/A	264	9/16/2002	10		0	0	0	0	0	0	0	0	0	0	0	0	0	0	0	0	0	0	0	0	0	0	0	0
SL-00185	N/A	Dryer Feeder	875 Highway 2 S	Building	Shoulder	Air	Indoor	Personal	Field Sample	N/A	239	9/16/2002	10		0	0	0	0	0	0	0	0	0	0	0	0	0	0	0	0	0	0	0	0	0	0	0	0
SL-00186	N/A	Dryer Tender	875 Highway 2 S	Building	Shoulder	Air	Indoor	Personal	Field Sample	N/A	240	9/16/2002	10		0	0	0	0	0	0	0	0	0	0	0	0	0	0	0	0	0	0	0	0	0	0	0	0
SL-00187	N/A	Dryer offbearer	875 Highway 2 S	Building	Shoulder	Air	Indoor	Personal	Field Sample	N/A	243	9/16/2002	10		0	0	0	0	0	0	0	0	0	0	0	0	0	0	0	0	0	0	0	0	0	0	0	0
SL-00188	N/A	Plugger	875 Highway 2 S	Building	Shoulder	Air	Indoor	Personal	Field Sample	N/A	188	9/16/2002	10		0	0	0	0	0	0	0	0	0	0	0	0	0	0	0	0	0	0	0	0	0	0	0	0
SL-00189	N/A	Wagner Operator	875 Highway 2 S	Property	Shoulder	Air	Outdoor	Personal	Field Sample	N/A	215	9/16/2002	10		0	0	0	0	0	0	0	0	0	0	0	0	0	0	0	0	0	0	0	0	0	0	0	0
SL-00190	N/A	Plugger	875 Highway 2 S	Building	Shoulder	Air	Indoor	Personal	Field Sample	N/A	61	9/16/2002	10		0	0	0	0	0	0	0	0	0	0	0	0	0	0	0	0	0	0	0	0	0	0	0	0
SL-00191	N/A	Dryer Feeder Green Chain	875 Highway 2 S	Building	Shoulder	Air	Indoor	Personal	Field Sample	N/A	63	9/16/2002	10		0	0	0	0	0	0	0	0	0	0	0	0	0	0	0	0	0	0	0	0	0	0	0	0
SL-00192	N/A	Puller	875 Highway 2 S	Building	Shoulder	Air	Indoor	Personal	Field Sample	N/A	61	9/16/2002	10		0	0	0	0	0	0	0	0	0	0	0	0	0	0	0	0	0	0	0	0	0	0	0	0
SL-00193	N/A	Dryer Tender	875 Highway 2 S	Building	Shoulder	Air	Indoor	Personal	Field Sample	N/A	63	9/16/2002	10		0	0	0	0	0	0	0	0	0	0	0	0	0	0	0	0	0	0	0	0	0	0	0	0
SL-00194	N/A	Dryer offbearer	875 Highway 2 S	Building	Shoulder	Air	Indoor	Personal	Field Sample	N/A	67	9/16/2002	10		0	0	0	0	0	0	0	0	0	0	0	0	0	0	0	0	0	0	0	0	0	0	0	0
SL-00195	N/A		875 Highway 2 S	Building	Outside lunch rm in main plant area, finger joint	Air	Indoor	Stationary	Field Sample	N/A	2201	9/16/2002	10		0	0	0.0241	0	0	0	0.0241	1	0	0	0	0	0	0	0	0	0	0	0	0	0	0	0	0
SL-00196	N/A		875 Highway 2 S	Building	Near entrance to feeder # 2 room, finger joint	Air	Indoor	Stationary	Field Sample	N/A	2190	9/16/2002	10		0	0	0	0	0	0	0	0	0	0	0	0	0	0	0	0	0	0	0	0	0	0	0	0
SL-00197	N/A		875 Highway 2 S	Building	Near former lunch room - finger joint	Air	Indoor	Stationary	Field Sample	N/A	2180	9/16/2002	10		0	0	0	0	0	0	0	0	0	0	0	0	0	0	0	0	0	0	0	0	0	0	0	0
SL-00198	N/A	FJ Utility	875 Highway 2 S	Building	Shoulder	Air	Indoor	Personal	Field Sample	N/A	260	9/16/2002	10		0	0	0	0	0	0	0	0	0	0	0	0	0	0	0	0	0	0	0	0	0	0	0	0
SL-00199	N/A	Plugger Green Chain	875 Highway 2 S	Building	Shoulder	Air	Indoor	Personal	Field Sample	N/A	254	9/16/2002	10		0	0	0	0	0	0	0	0	0	0	0	0	0	0	0	0	0	0	0	0	0	0	0	0
SL-00200	N/A	Puller	875 Highway 2 S	Building	Shoulder	Air	Indoor	Personal	Field Sample	N/A	167	9/16/2002	10		0	0	0	0	0	0	0	0	0	0	0	0	0	0	0	0	0	0	0	0	0	0	0	0
SL-00203	N/A		875 Highway 2 S	Property	Outside logyard log truck scale shed	Air	Outdoor	Stationary	Field Sample	N/A	1903	9/16/2002	10		0 0021	0	0	0	0	0	0 0021	1	0	0	0	0	0	0	0	0	0	0	0	0	0	0	0	0
SL-00204	N/A		875 Highway 2 S	Property	At trailer crane	Air	Outdoor	Stationary	Field Sample	N/A	1930	9/16/2002	10		0	0	0	0 0020	0	0	0 0020	1	0	0	0	0	0	0	0	0	0	0	0	0	0	0	0	0
SL-00206	N/A	FJ Utility	875 Highway 2 S	Building	Shoulder	Air	Indoor	Personal	Field Sample	N/A	174	9/16/2002	10		0	0	0	0	0	0	0	0	0	0	0	0	0	0	0	0	0	0	0	0	0	0	0	0
SL-00207	N/A	Green Chain Puller	875 Highway 2 S	Building	Shoulder	Air	Indoor	Personal	Field Sample	N/A	201	9/16/2002	10		0	0	0	0	0	0	0	0	0	0	0	0	0	0	0	0	0	0	0	0	0	0	0	0
SL-00213	N/A		875 Highway 2 S	Building	Central main, center of North end of bldg	Air	Indoor	Stationary	Field Sample	N/A	2180	9/17/2002	10		0	0	0	0	0	0	0	0	0	0	0	0	0	0	0	0	0	0	0	0	0	0	0	0
SL-00214	N/A		875 Highway 2 S	Building	Central main, center of north end of bldg	Air	Indoor	Stationary	Field Replicate	N/A	2180	9/17/2002	10		0	0	0	0	0	0	0	0	0	0	0	0	0	0	0	0	0	0	0	0	0	0	0	0
SL-00215	N/A		875 Highway 2 S	Building	Debarker cab	Air	Indoor	Stationary	Field Sample	N/A	1317	9/17/2002	10		0	0	0	0	0	0	0	0	0	0	0	0	0	0	0	0	0	0	0	0	0	0	0	0
SL-00217	N/A		875 Highway 2 S	Building	Plywood plant break rooms & offices at finish end	Dust	Building		Field Sample	N/A	300	9/17/2002	10		0	0	0	0	0	0	0	0	0	0	0	876	0	0	876	1	0	0	0	0	0	0	0	0
SL-00218	N/A		875 Highway 2 S	Building	Plywood plant, plugger area	Dust	Building		Field Sample	N/A	300	9/17/2002	10		0	0	0	0	0	0	0	0	0	0	0	876	0	0	876	1	0	0	0	0	0	0	0	0
SL-00219	N/A		875 Highway 2 S	Building	Plywood plant spreaders and finish end	Dust	Building		Field Sample	N/A	200	9/17/2002	10		0	0	0	0	0	0	0	0	0	0	0	31,541	17,085	11,828	60,454	46	0	0	0	0	0	0	0	0
SL-00220	N/A		875 Highway 2 S	Building	Green chair	Dust	Building		Field Sample	N/A	300	9/17/2002	10		0	0	0	0	0	0	0	0	0	0	0	0	0	0	0	0	0	0	0	0	0	0	0	0
SL-00221	N/A		875 Highway 2 S	Building	Dryer area	Dust	Building		Field Sample	N/A	300	9/17/2002	10		0	0	0	0	0	0	0	0	0	0	0	0	0	0	0	0	0	0	0	0	0	0	0	0
SL-00222	N/A		875 Highway 2 S	Building	Central maint, center on north end of bldg	Air	Indoor	Stationary	Field Sample	N/A	2942	9/17/2002	10		0	0	0	0	0	0	0	0	0	0	0	0	0	0	0	0	0	0	0	0	0	0	0	0
SL-00223	N/A		875 Highway 2 S	Building	Central maint, center of north end of bldg	Air	Indoor	Stationary	Field Replicate	N/A	2930	9/17/2002	10		0	0	0	0	0	0	0	0	0	0	0	0	0	0	0	0	0	0	0	0	0	0	0	0

LocationPropertyGroupDesc values: LIKE '875 highway%'

Server-Database: \\204.47.48.36\Libby2

Sample ID	Scenario	Task	Property Group (Location)	Sample Group	Location Description (Sub Location)	Media Type	Matrix	Sample Type	Category	Pre Post Clear	Vol (air=L/y Area (dust=c m²)	Sample Date	Grid Open ings	Filter Status Non Analyzed	ISO Concentrations (Air = structures/cc)(Dust = structures/cm²) (METHOD - ISO 10312)																								
															Libby Amphiboles (LA)								Chrysotile (C)								Other Amphiboles (OA)							
															Excluded Structures			Structures Detected					Excluded Structures			Structures Detected					Excluded Structures			Structures Detected				
															Aspect Ratio < 5:1	Length < 0.5 u	Dia-meter > 0.5u	Length 0.5 to 5 u	Length 5 to 10 u	Length > 10 u	Total Conc. LA	Total Count LA	Aspect Ratio < 5:1	Length < 0.5 u	Dia-meter > 0.5u	Length 0.5 to 5 u	Length 5 to 10 u	Length > 10 u	Total Conc. C	Total Count C	Aspect Ratio < 5:1	Length < 0.5 u	Dia-meter > 0.5u	Length 0.5 to 5 u	Length 5 to 10 u	Length > 10 u	Total Conc. OA	Total Count OA
SL-00224	N/A		875 Highway 2 S	Building	Truck barn, North side	Dust	Building		Field Sample	N/A	300	9/17/2002	10		0	0	0	0	0	0	0	0	0	0	0	0	0	0	0	0	0	0	0	0	0	0	0	0
SL-00225	N/A		875 Highway 2 S	Building	Truck barn, south end of bldg	Dust	Building		Field Sample	N/A	200	9/17/2002	10		0	0	0	1,971	986	0	2,957	3	0	0	0	986	0	0	986	1	0	0	0	0	0	0	0	0
SL-00226	N/A		875 Highway 2 S	Building	Steel storage	Dust	Building		Field Sample	N/A	300	9/17/2002	10		526	0	0	0	0	0	526	1	0	0	0	0	0	0	0	0	0	0	0	0	0	0	0	0
SL-00227	N/A		875 Highway 2 S	Building	Fire hall	Dust	Building		Field Sample	N/A	300	9/17/2002	10		526	0	0	0	0	0	526	1	0	0	0	0	526	0	526	1	0	0	0	0	0	0	0	0
SL-00228	N/A		875 Highway 2 S	Building	Wagner shed	Dust	Building		Field Sample	N/A	200	9/17/2002	10		0	0	0	394	0	0	394	1	0	0	0	394	0	0	394	1	0	0	0	0	0	0	0	0
SL-00229	N/A		875 Highway 2 S	Building	Electric motor shed	Dust	Building		Field Sample	N/A	300	9/17/2002	10		0	0	0	329	0	0	329	1	0	0	0	329	0	0	329	1	0	0	0	329	329	0	657	2
SL-00230	N/A		875 Highway 2 S	Building	Astro dome	Dust	Building		Field Sample	N/A	300	9/17/2002	10		0	0	0	0	0	0	0	0	0	0	0	0	0	0	0	0	0	0	0	0	0	0	0	0
SL-00231	N/A		875 Highway 2 S	Building	Pipe shed	Dust	Building		Field Sample	N/A	300	9/17/2002	10		0	0	0	0	0	0	0	0	0	0	0	10,514	1,314	0	11,828	9	0	0	0	0	0	0	0	0
SL-00232	N/A		875 Highway 2 S	Building	Storage and Locomotive Shed	Dust	Building		Field Sample	N/A	300	9/17/2002	10		0	0	0	375	375	0	751	2	0	0	0	375	0	0	375	1	375	0	0	375	751	0	1,502	4
SL-00237	N/A		875 Highway 2 S	Building	Power office house	Dust	Building		Field Sample	N/A	200	9/18/2002	10		0	0	0	0	0	0	0	0	0	0	0	0	0	0	0	0	0	0	0	0	0	0	0	0
SL-00238	N/A		875 Highway 2 S	Building	Power house	Dust	Building		Field Sample	N/A	300	9/18/2002	10		0	0	0	0	0	0	0	0	0	0	0	0	0	0	0	0	0	0	0	0	0	0	0	0
SL-00239	N/A		875 Highway 2 S	Building	Lumber kilns	Dust	Building		Field Sample	N/A	300	9/18/2002	10		0	0	0	0	0	0	0	0	0	0	0	6,308	526	2,103	8,937	17	0	0	0	0	0	0	0	0
SL-00240	N/A		875 Highway 2 S	Building	Shed 12	Dust	Building		Field Sample	N/A	300	9/18/2002	10		0	0	0	0	0	0	0	0	0	0	0	1,752	0	0	1,752	2	0	0	0	0	0	0	0	0
SL-00241	N/A		875 Highway 2 S	Building	Stimson office 1st floor	Dust	Building		Field Sample	N/A	300	9/18/2002	10		131	0	0	263	0	0	394	3	0	0	0	0	0	0	0	0	131	0	131	263	131	0	657	5
SL-00242	N/A		875 Highway 2 S	Building	Stimson office 2nd floor	Dust	Building		Field Sample	N/A	300	9/18/2002	10		0	0	0	131	0	0	131	1	0	0	0	394	0	0	394	3	0	0	0	0	0	0	0	0
SL-00243	N/A		875 Highway 2 S	Building	Plywood plant spreaders post near pre-press	Air	Indoor	Stationary	Field Sample	N/A	1900	9/18/2002	10		0	0	0	0	0	0	0	0	0	0	0	0	0	0	0	0	0	0	0	0	0	0	0	0
SL-00244	N/A		875 Highway 2 S	Property	Log yard along service road near head gate	Air	Indoor	Stationary	Field Sample	N/A	4270	9/18/2002	10		0	0	0	0	0	0	0	0	0	0	0	0	0	0	0	0	0	0	0	0	0	0	0	0
SL-00245	N/A		875 Highway 2 S	Building	Plywood plant, spreaders, post near pre-press	Air	Indoor	Stationary	Field Sample	N/A	1252	9/18/2002	10		0	0	0	0	0	0	0	0	0	0	0	0	0	0	0	0	0	0	0	0	0	0	0	0
SQ-00041	N/A		875 Highway 2 S	Property	Lawn mowing non-detect area up wind	Air	Outdoor	Stationary	Field Sample	N/A	1178	6/21/2005	30		0	0	0	0	0	0	0	0	0	0	0	0	0	0	0	0	0	0	0	0	0	0	0	0
SQ-00042	N/A		875 Highway 2 S	Property	Lawn mowing non-detect area down wind	Air	Outdoor	Stationary	Field Sample	N/A	1240	6/21/2005	27		0	0	0.0010	0	0	0	0.0010	1	0	0	0	0	0	0	0	0	0	0	0	0	0	0	0	0
SQ-00044	N/A	3b Lawn Mowing	875 Highway 2 S	Property	Lawn mowing non-detect area child height	Air	Outdoor	Personal	Field Sample	N/A	1140	6/21/2005	35		0	0	0.0010	0	0	0	0.0010	1	0	0	0	0	0	0	0	0	0	0	0	0	0	0	0	0
SQ-00045	N/A	3b Lawn Mowing	875 Highway 2 S	Property	Lawn mowing non detect area adult height	Air	Outdoor	Personal	Field Sample	N/A	1170	6/21/2005	32		0	0	0	0	0	0	0	0	0	0	0	0	0	0	0	0	0	0	0	0	0	0	0	0
SQ-00046	N/A		875 Highway 2 S	Blank	Field blank	Air	N/A	Personal	Field Blank	N/A		6/21/2005	39									0							0									0
SQ-00047	N/A		875 Highway 2 S	Property	Upwind of raining scenario	Air	Outdoor	Stationary	Field Sample	N/A	1080	6/21/2005	31		0	0	0	0	0	0	0	0	0	0	0	0	0	0	0	0	0	0	0	0	0	0	0	0
SQ-00048	N/A		875 Highway 2 S	Property	Down wind of raining scenario	Air	Outdoor	Stationary	Field Sample	N/A	1320	6/21/2005	26		0	0	0	0	0	0	0	0	0	0	0	0	0	0	0	0	0	0	0	0	0	0	0	0
SQ-00050	N/A	3b Raking Non detect	875 Highway 2 S	Property	Raining scenario stimson lumber non detect	Air	Outdoor	Personal	Field Sample	N/A	960	6/21/2005	40		0	0	0	0	0	0	0	0	0	0	0	0	0	0	0	0	0	0	0	0	0	0	0	0
SQ-00053	N/A		875 Highway 2 S	Property	Child playing in dirt upwind	Air	Outdoor	Stationary	Field Sample	N/A	1200	6/21/2005	28		0	0	0	0	0	0	0	0	0	0	0	0	0	0	0	0	0	0	0	0	0	0	0	0
SQ-00054	N/A		875 Highway 2 S	Property	Child playing in dirt downwind	Air	Outdoor	Stationary	Field Sample	N/A	1200	6/21/2005	30		0	0	0	0	0	0	0	0	0	0	0	0.0010	0	0	0.0010	1	0	0	0	0	0	0	0	0
SQ-00055	N/A		875 Highway 2 S	Blank	Field blank	Air	N/A	Stationary	Field Blank	N/A		6/21/2005	100									0							0									0
SQ-00056	N/A	UNKNOWN	875 Highway 2 S	Property	Child playing in dirt non-detect	Air	Outdoor	Personal	Field Sample	N/A	1170	6/21/2005	32		0	0	0.0010	0	0	0	0.0010	1	0	0	0	0	0	0	0	0	0	0	0	0	0	0	0	0
SQ-00117	N/A		875 Highway 2 S	Property	Lawn mowing trace area child	Air	Outdoor	Personal	Field Sample	N/A	1170	6/25/2005	32		0	0	0	0	0	0	0	0	0	0	0	0	0	0	0	0	0	0	0	0	0	0	0	0
SQ-00118	N/A		875 Highway 2 S	Property	Lawn mowing trace area adult high flow	Air	Outdoor	Personal	Field Sample	N/A	1200	6/25/2005	31		0	0	0	0	0	0	0	0	0	0	0	0	0	0	0	0	0	0	0	0	0	0	0	0
SQ-00121	N/A		875 Highway 2 S	Property	Lawn mowing trace area, downwind	Air	Outdoor	Stationary	Field Sample	N/A	1170	6/25/2005	29		0	0	0	0	0	0	0	0	0	0	0	0.0010	0	0	0.0010	1	0	0	0	0	0	0	0	0
SQ-00122	N/A		875 Highway 2 S	Property	Lawn mowing trace area, upwind	Air	Outdoor	Stationary	Field Sample	N/A	1170	6/25/2005	29		0	0	0	0	0	0	0	0	0	0	0	0	0	0	0	0	0	0	0	0	0	0	0	0
SQ-00124	N/A		875 Highway 2 S	Property	Raking-trace area downwind	Air	Outdoor	Stationary	Field Sample	N/A	1200	6/25/2005	30		0	0	0	0.0010	0	0	0.0010	1	0	0	0	0	0	0	0	0	0	0	0	0	0	0	0	0
SQ-00125	N/A		875 Highway 2 S	Blank	Raking-trace area upwind	Air	Outdoor	Stationary	Field Sample	N/A	1170	6/25/2005	30		0	0	0.0010	0	0	0	0.0010	1	0	0	0	0	0	0	0	0	0	0	0	0	0	0	0	0
SQ-00127	N/A		875 Highway 2 S	Property	Raking trace area high flow	Air	Outdoor	Personal	Field Sample	N/A	1107	6/25/2005	34		0	0	0	0.0010	0	0	0.0010	1	0.0010	0	0	0	0	0	0.0010	1	0	0	0	0	0	0	0	0
SQ-00131	N/A		875 Highway 2 S	Property	Child playing trace area, high flow	Air	Outdoor	Personal	Field Sample	N/A	1062	6/25/2005	35		0	0	0	0	0	0	0	0	0	0	0	0	0	0	0	0	0	0	0	0	0	0	0	0
SQ-00133	N/A		875 Highway 2 S	Property	Child playing in trace area, downwind	Air	Outdoor	Stationary	Field Sample	N/A	1200	6/25/2005	30		0	0	0	0	0	0	0	0	0	0	0	0	0	0	0	0	0	0	0	0	0	0	0	0
SQ-00134	N/A		875 Highway 2 S	Property	Child playing in trace area, upwind	Air	Outdoor	Stationary	Field Sample	N/A	1170	6/25/2005	29		0	0	0	0	0	0	0	0	0	0	0	0	0	0	0	0	0	0	0	0	0	0	0	0

Note: The report excludes all Lab QC results, such as those associated with Lab Blanks, Lab Duplicates, Re-Preparation, Re-count Same, Re-count Different, Verified Analysis, etc.

Sample ID	Scenario	Task	Property Group (Location)	Sample Group	Location Description (Sub Location)	Media Type	Matrix	Sample Type	Category	Pre Post Clear	Vol (air=L) Area (dust=cm²)	Sample Date	PCM (METHOD - NIOSH 7400) Fibers/CC	Filter Status Non Analyzed	AHERA / ASTM 5755													
															Libby Amphiboles (LA)				Chrysotile (C)				Other Amphiboles (OA)				Total Asbestos			
															S<5u	S>5u	Analytical Sensitivity (Air = S/cc) or (Dust = S/cm²)	Asb conc (Air = S/cc) or (Dust = S/cm²)	S<5u	S>5u	Analytical Sensitivity (Air = S/cc) or (Dust = S/cm²)	Asb conc (Air = S/cc) or (Dust = S/cm²)	S<5u	S>5u	Analytical Sensitivity (Air = S/cc) or (Dust = S/cm²)	Asb conc (Air = S/cc) or (Dust = S/cm²)	Asbestos Type Identified	S<5u	S>5u	Asb conc (Air = S/cc) or (Dust = S/cm²)
1-08051	N/A		875 Highway 2 S		E room	Air	Indoor	Stationary	Field Sample	N/A	1373	6/23/2004			0	0	0.00431	< 0.00431	0	0	0.00431	< 0.00431	0	0	0.00431	< 0.00431		0	0	< 0.00431
1-08052	N/A		875 Highway 2 S		NE hallway	Air	Indoor	Stationary	Field Sample	N/A	1373	6/23/2004			0	0	0.00431	< 0.00431	0	0	0.00431	< 0.00431	0	0	0.00431	< 0.00431		0	0	< 0.00431
1-08053	N/A		875 Highway 2 S		SE room	Air	Indoor	Stationary	Field Sample	N/A	1388	6/23/2004			0	0	0.00427	< 0.00427	0	0	0.00427	< 0.00427	0	0	0.00427	< 0.00427		0	0	< 0.00427
1-08054	N/A		875 Highway 2 S		NW hallway	Air	Indoor	Stationary	Field Sample	N/A	1373	6/23/2004			0	0	0.00431	< 0.00431	0	0	0.00431	< 0.00431	0	0	0.00431	< 0.00431		0	0	< 0.00431
1-08055	N/A		875 Highway 2 S		NW room	Air	Indoor	Stationary	Field Sample	N/A	1388	6/23/2004			0	0	0.00427	< 0.00427	0	0	0.00427	< 0.00427	0	0	0.00427	< 0.00427		0	0	< 0.00427
1-08056	N/A		875 Highway 2 S		SW room	Air	Indoor	Stationary	Field Sample	N/A	1401	6/23/2004			0	0	0.00423	< 0.00423	0	0	0.00423	< 0.00423	0	0	0.00423	< 0.00423		0	0	< 0.00423
1-08057	N/A		875 Highway 2 S		NW room first floor W side	Air	Indoor	Stationary	Field Sample	N/A	1333	6/23/2004			0	0	0.00444	< 0.00444	0	0	0.00444	< 0.00444	0	0	0.00444	< 0.00444		0	0	< 0.00444
1-08058	N/A		875 Highway 2 S		NW room first floor E side	Air	Indoor	Stationary	Field Sample	N/A	1333	6/23/2004			0	0	0.00444	< 0.00444	0	0	0.00444	< 0.00444	0	0	0.00444	< 0.00444		0	0	< 0.00444
1-08059	N/A		875 Highway 2 S		NE room of 1st floor W side	Air	Indoor	Stationary	Field Sample	N/A	1318	6/23/2004			0	0	0.00449	< 0.00449	0	0	0.00449	< 0.00449	0	0	0.00449	< 0.00449		0	0	< 0.00449
1-08060	N/A		875 Highway 2 S		NE room 1st floor E side	Air	Indoor	Stationary	Field Sample	N/A	1318	6/23/2004			0	0	0.00449	< 0.00449	0	0	0.00449	< 0.00449	0	0	0.00449	< 0.00449		0	0	< 0.00449
1-08061	N/A		875 Highway 2 S	Blank	NA	Air	N/A	Stationary	Field Blank	N/A		6/23/2004			0	0			0	0			0	0				0	0	
1-08066	N/A		875 Highway 2 S	Property	South side BMX track-downwind	Air	Outdoor	Stationary	Field Sample	N/A	1357	7/6/2004			0	0	0.00436	< 0.00436	0	0	0.00436	< 0.00436	0	0	0.00436	< 0.00436		0	0	< 0.00436
1-08067	N/A		875 Highway 2 S	Property	North side BMX track-Background	Air	Outdoor	Stationary	Field Sample	N/A	1392	7/6/2004			0	0	0.00426	< 0.00426	0	0	0.00426	< 0.00426	0	0	0.00426	< 0.00426		0	0	< 0.00426
1-08068	N/A		875 Highway 2 S	Blank	NA	Air	N/A	Stationary	Field Blank	N/A		7/6/2004			0	0			0	0			0	0				0	0	
1-08069	N/A	Operator-Dozer	875 Highway 2 S	Property	Shoulder	Air	Outdoor	Personal	Field Sample	N/A	181	7/6/2004	0.018		0	0	0.01636	< 0.01636	0	0	0.01636	< 0.01636	0	0	0.01636	< 0.01636		0	0	< 0.01636
1-08070	N/A	Operator-Dozer	875 Highway 2 S	Property	Shoulder	Air	Outdoor	Personal	Field Sample	N/A	149	7/6/2004	0.02		0	0	0.01988	< 0.01988	0	0	0.01988	< 0.01988	0	0	0.01988	< 0.01988		0	0	< 0.01988
1D-01715	N/A		875 Highway 2 S	Building	GF HS/HTW	Dust	Horizontal surface & high traffic area		Field Sample	N/A	300	4/19/2004			0	0	453	< 453	0	0	453	< 453	0	0	453	< 453		0	0	< 453
1D-01716	N/A		875 Highway 2 S	Building	GF HS/HTW	Dust	Horizontal surface & high traffic area		Field Sample	N/A	300	4/19/2004			0	0	494	< 494	0	0	494	< 494	0	0	494	< 494		0	0	< 494
1D-01716	N/A		875 Highway 2 S	Building	GF HS/HTW	Dust	Horizontal surface & high traffic area		Field Sample	N/A	300	4/19/2004		Overloaded	0	0		< 0	0	0		< 0	0	0		< 0		0	0	< 0
1D-01717	N/A		875 Highway 2 S	Building	GF HS/HTW	Dust	Horizontal surface & high traffic area		Field Sample	N/A	300	4/19/2004			0	0	494	< 494	0	0	494	< 494	0	0	494	< 494		0	0	< 494
1D-01717	N/A		875 Highway 2 S	Building	GF HS/HTW	Dust	Horizontal surface & high traffic area		Field Sample	N/A	300	4/19/2004		Overloaded	0	0		< 0	0	0		< 0	0	0		< 0		0	0	< 0
1D-01718	N/A		875 Highway 2 S	Building	GF HS/HTW	Dust	Horizontal surface & high traffic area		Field Sample	N/A	300	4/19/2004			0	0	494	< 494	0	0	494	< 494	0	0	494	< 494		0	0	< 494
1D-01718	N/A		875 Highway 2 S	Building	GF HS/HTW	Dust	Horizontal surface & high traffic area		Field Sample	N/A	300	4/19/2004		Overloaded	0	0		< 0	0	0		< 0	0	0		< 0		0	0	< 0
1D-01719	N/A		875 Highway 2 S	Building	GF HS/HTW	Dust	Horizontal surface & high traffic area		Field Sample	N/A	300	4/19/2004			0	0	453	< 453	0	0	453	< 453	0	0	453	< 453		0	0	< 453
1D-01720	N/A		875 Highway 2 S	Building	GF HS/HTW	Dust	Horizontal surface & high traffic area		Field Sample	N/A	300	4/19/2004			0	0	453	< 453	0	0	453	< 453	0	0	453	< 453		0	0	< 453
1D-01721	N/A		875 Highway 2 S	Blank	Blank	Dust	N/A		Field Blank	N/A	0	4/19/2004			0	0			0	0			0	0				0	0	

LocationPropertyGroupDesc values: LIKE "875 highway%"

Server-Database: \\204.47.48.36\Libby2

Sample ID	Scenario	Task	Property Group (Location)	Sample Group	Location Description (Sub Location)	Media Type	Matrix	Sample Type	Category	Pre Post Clear	Vol (air=L)/ Area (dust=cm²)	Sample Date	PCM (METHOD - NIOSH 7400)	AHERA / ASTM 5755																
															Libby Amphiboles (LA)				Chrysotile (C)				Other Amphiboles (OA)				Total Asbestos			
													Fibers/CC	Filter Status Non Analyzed	S<5u	S>5u	Analytical Sensitivity (Air = S/cc) or (Dust = S/cm²)	Asb conc (Air = S/cc) or (Dust = S/cm²)	S<5u	S>5u	Analytical Sensitivity (Air = S/cc) or (Dust = S/cm²)	Asb conc (Air = S/cc) or (Dust = S/cm²)	S<5u	S>5u	Analytical Sensitivity (Air = S/cc) or (Dust = S/cm²)	Asb conc (Air = S/cc) or (Dust = S/cm²)	Asbestos Type Identified	S<5u	S>5u	Asb conc (Air = S/cc) or (Dust = S/cm²)
1D-01722	N/A		875 Highway 2 S	Building	GF HS/HTW	Dust	Horizontal surface & high traffic area		Field Sample	N/A	300	4/19/2004			0	0	494	< 494	0	0	494	< 494	0	0	494	< 494		0	0	< 494
1D-01722	N/A		875 Highway 2 S	Building	GF HS/HTW	Dust	Horizontal surface & high traffic area		Field Sample	N/A	300	4/19/2004		Overloaded	0	0		< 0	0	0		< 0	0	0		< 0		0	0	< 0
1D-01723	N/A		875 Highway 2 S	Building	GF HS/HTW	Dust	Horizontal surface & high traffic area		Field Sample	N/A	300	4/19/2004		Overloaded	0	0		< 0	0	0		< 0	0	0		< 0		0	0	< 0
1D-01723	N/A		875 Highway 2 S	Building	GF HS/HTW	Dust	Horizontal surface & high traffic area		Field Sample	N/A	300	4/19/2004			0	0	494	< 494	0	0	494	< 494	0	0	494	< 494		0	0	< 494
1D-01747	N/A		875 Highway 2 S	Building	GF HS/HTW	Dust	Horizontal surface & high traffic area		Field Sample	N/A	300	4/30/2004			0	0	483	< 483	4	4	483	3,864	0	0	483	< 483		4	4	3,864
1D-01747	N/A		875 Highway 2 S	Building	GF HS/HTW	Dust	Horizontal surface & high traffic area		Field Sample	N/A	300	4/30/2004		Overloaded	0	0		< 0	0	0		< 0	0	0		< 0		0	0	< 0
1D-01749	N/A		875 Highway 2 S	Building	GF HS/HTW	Dust	Horizontal surface & high traffic area		Field Sample	N/A	300	4/30/2004			0	0	483	< 483	0	0	483	< 483	0	0	483	< 483		0	0	< 483
1D-01749	N/A		875 Highway 2 S	Building	GF HS/HTW	Dust	Horizontal surface & high traffic area		Field Sample	N/A	300	4/30/2004		Overloaded	0	0		< 0	0	0		< 0	0	0		< 0		0	0	< 0
1D-01750	N/A		875 Highway 2 S	Building	GF HS/HTW	Dust	Horizontal surface & high traffic area		Field Sample	N/A	300	4/30/2004			0	0	483	< 483	0	0	483	< 483	0	0	483	< 483		0	0	< 483
1D-01750	N/A		875 Highway 2 S	Building	GF HS/HTW	Dust	Horizontal surface & high traffic area		Field Sample	N/A	300	4/30/2004		Overloaded	0	0		< 0	0	0		< 0	0	0		< 0		0	0	< 0
1D-01751	N/A		875 Highway 2 S	Building	GF HS/HTW	Dust	Horizontal surface & high traffic area		Field Sample	N/A	300	4/30/2004			1	0	483	483	2	1	483	1,449	0	0	483	< 483		3	1	1,932
1D-01751	N/A		875 Highway 2 S	Building	GF HS/HTW	Dust	Horizontal surface & high traffic area		Field Sample	N/A	300	4/30/2004		Overloaded	0	0		< 0	0	0		< 0	0	0		< 0		0	0	< 0
1D-01752	N/A		875 Highway 2 S	Building	GF HS/HTW	Dust	Horizontal surface & high traffic area		Field Sample	N/A	300	4/30/2004			2	1	483	1,449	24	6	483	14,490	0	0	483	< 483		26	7	15,938

LocationPropertyGroupDesc values: LIKE "875 highway%"

Server-Database: \\204.47.48.36\Libby2

Sample ID	Scenario	Task	Property Group (Location)	Sample Group	Location Description (Sub Location)	Media Type	Matrix	Sample Type	Category	Pre Post Clear	Vol (air=L)/ Area (dust=cm²)	Sample Date	PCM (METHOD - NIOSH 7400) Fibers/CC	AHERA / ASTM 5755 Filter Status Non Analyzed	Libby Amphiboles (LA) S<5u	Libby Amphiboles (LA) S>5u	Libby Amphiboles (LA) Analytical Sensitivity (Air = S/cc) or (Dust = S/cm²)	Libby Amphiboles (LA) Asb conc (Air = S/cc) or (Dust = S/cm²)	Chrysotile (C) S<5u	Chrysotile (C) S>5u	Chrysotile (C) Analytical Sensitivity (Air = S/cc) or (Dust = S/cm²)	Chrysotile (C) Asb conc (Air = S/cc) or (Dust = S/cm²)	Other Amphiboles (OA) S<5u	Other Amphiboles (OA) S>5u	Other Amphiboles (OA) Analytical Sensitivity (Air = S/cc) or (Dust = S/cm²)	Other Amphiboles (OA) Asb conc (Air = S/cc) or (Dust = S/cm²)	Total Asbestos Asbestos Type Identified	Total Asbestos S<5u	Total Asbestos S>5u	Total Asbestos Asb conc (Air = S/cc) or (Dust = S/cm²)
1D-01752	N/A		875 Highway 2 S	Building	GF HS/HTW	Dust	Horizontal surface & high traffic area		Field Sample	N/A	300	4/30/2004		Overloaded	0	0		< 0	0	0		< 0	0	0		< 0		0	0	< 0
1D-01753	N/A		875 Highway 2 S	Building	GF HS/HTW	Dust	Horizontal surface & high traffic area		Field Sample	N/A	300	4/30/2004			0	0	483	< 483	0	0	483	< 483	0	0	483	< 483		0	0	< 483
1D-01753	N/A		875 Highway 2 S	Building	GF HS/HTW	Dust	Horizontal surface & high traffic area		Field Sample	N/A	300	4/30/2004		Overloaded	0	0		< 0	0	0		< 0	0	0		< 0		0	0	< 0
1D-01754	N/A		875 Highway 2 S	Building	GF HS/HTW	Dust	Horizontal surface & high traffic area		Field Sample	N/A	300	4/30/2004			0	0	483	< 483	0	1	483	483	0	0	483	< 483		0	1	483
1D-01754	N/A		875 Highway 2 S	Building	GF HS/HTW	Dust	Horizontal surface & high traffic area		Field Sample	N/A	300	4/30/2004		Overloaded	0	0		< 0	0	0		< 0	0	0		< 0		0	0	< 0
1D-01755	N/A		875 Highway 2 S	Building	Second level HS/HTW	Dust	Horizontal surface & high traffic area		Field Sample	N/A	300	4/30/2004			1	0	483	483	0	0	483	< 483	0	0	483	< 483		1	0	483
1D-01755	N/A		875 Highway 2 S	Building	Second level HS/HTW	Dust	Horizontal surface & high traffic area		Field Sample	N/A	300	4/30/2004		Overloaded	0	0		< 0	0	0		< 0	0	0		< 0		0	0	< 0
1D-01756	N/A		875 Highway 2 S	Building	Second level HS/HTW	Dust	Horizontal surface & high traffic area		Field Sample	N/A	300	4/30/2004			0	0	483	< 483	61	25	483	41,537	0	0	483	< 483		61	25	41,537
1D-01756	N/A		875 Highway 2 S	Building	Second level HS/HTW	Dust	Horizontal surface & high traffic area		Field Sample	N/A	300	4/30/2004		Overloaded	0	0		< 0	0	0		< 0	0	0		< 0		0	0	< 0
1D-01757	N/A		875 Highway 2 S	Building	2nd level HS/HTW	Dust	Horizontal surface & high traffic area		Field Sample	N/A	300	4/30/2004			1	0	531	531	18	10	531	14,876	0	0	531	< 531		19	10	15,407
1D-01757	N/A		875 Highway 2 S	Building	2nd level HS/HTW	Dust	Horizontal surface & high traffic area		Field Sample	N/A	300	4/30/2004		Overloaded	0	0		< 0	0	0		< 0	0	0		< 0		0	0	< 0
1D-01758	N/A		875 Highway 2 S	Building	GF HS/HTW	Dust	Horizontal surface & high traffic area		Field Sample	N/A	300	4/30/2004			0	0	483	< 483	0	1	483	483	0	0	483	< 483		0	1	483
1D-01758	N/A		875 Highway 2 S	Building	GF HS/HTW	Dust	Horizontal surface & high traffic area		Field Sample	N/A	300	4/30/2004		Overloaded	0	0		< 0	0	0		< 0	0	0		< 0		0	0	< 0

Sample ID	Scenario	Task	Property Group (Location)	Sample Group	Location Description (Sub Location)	Media Type	Matrix	Sample Type	Category	Pre Post Clear	Vol (air=L/ Area (dust=cm²)	Sample Date	PCM (METHOD - NIOSH 7400)	AHERA / ASTM 5755																
															Libby Amphiboles (LA)				Chrysotile (C)				Other Amphiboles (OA)				Total Asbestos			
													Fibers/CC	Filter Status Non Analyzed	S<5u	S>5u	Analytical Sensitivity (Air = S/cc) or (Dust = S/cm²)	Asb conc (Air = S/cc) or (Dust = S/cm²)	S<5u	S>5u	Analytical Sensitivity (Air = S/cc) or (Dust = S/cm²)	Asb conc (Air = S/cc) or (Dust = S/cm²)	S<5u	S>5u	Analytical Sensitivity (Air = S/cc) or (Dust = S/cm²)	Asb conc (Air = S/cc) or (Dust = S/cm²)	Asbestos Type Identified	S<5u	S>5u	Asb conc (Air = S/cc) or (Dust = S/cm²)
1D-01759	N/A		875 Highway 2 S	Building	GF HS/HTW	Dust	Horizontal surface & high traffic area		Field Sample	N/A	300	4/30/2004		Overloaded	0	0		< 0	0	0		< 0	0	0		< 0		0	0	< 0
1D-01759	N/A		875 Highway 2 S	Building	GF HS/HTW	Dust	Horizontal surface & high traffic area		Field Sample	N/A	300	4/30/2004			2	0	483	966	15	3	483	8,694	0	0	483	< 483		17	3	9,660
1D-01760	N/A		875 Highway 2 S	Building	GF HS/HTW	Dust	Horizontal surface & high traffic area		Field Sample	N/A	300	4/30/2004			0	0	483	< 483	0	0	483	< 483	0	0	483	< 483		0	0	< 483
1D-01760	N/A		875 Highway 2 S	Building	GF HS/HTW	Dust	Horizontal surface & high traffic area		Field Sample	N/A	300	4/30/2004		Overloaded	0	0		< 0	0	0		< 0	0	0		< 0		0	0	< 0
1D-01789	N/A		875 Highway 2 S	Building	GF HS/HTW	Dust	Horizontal surface & high traffic area		Field Sample	N/A	300	4/30/2004			0	0	483	< 483	0	0	483	< 483	0	0	483	< 483		0	0	< 483
1D-01789	N/A		875 Highway 2 S	Building	GF HS/HTW	Dust	Horizontal surface & high traffic area		Field Sample	N/A	300	4/30/2004		Overloaded	0	0		< 0	0	0		< 0	0	0		< 0		0	0	< 0
1D-01790	N/A		875 Highway 2 S	Building	GF HS/HTW	Dust	Horizontal surface & high traffic area		Field Sample	N/A	300	4/30/2004			0	0	483	< 483	0	0	483	< 483	0	0	483	< 483		0	0	< 483
1D-01790	N/A		875 Highway 2 S	Building	GF HS/HTW	Dust	Horizontal surface & high traffic area		Field Sample	N/A	300	4/30/2004		Overloaded	0	0		< 0	0	0		< 0	0	0		< 0		0	0	< 0
1D-01791	N/A		875 Highway 2 S	Building	GF HS/HTW	Dust	Horizontal surface & high traffic area		Field Sample	N/A	300	4/30/2004		Overloaded	0	0		< 0	0	0		< 0	0	0		< 0		0	0	< 0
1D-01791	N/A		875 Highway 2 S	Building	GF HS/HTW	Dust	Horizontal surface & high traffic area		Field Sample	N/A	300	4/30/2004			0	0	483	< 483	1	1	483	966	0	0	483	< 483		1	1	966
1D-01792	N/A		875 Highway 2 S	Blank	Blank	Dust	N/A		Field Blank	N/A	0	4/30/2004			0	0			0	0			0	0				0	0	
1R-24496	N/A		875 Highway 2 S	Building	N. Corner	Air	Indoor	Stationary	Field Sample	Clear	1394	1/23/2004			0	0	0.00428	< 0.00428	0	0	0.00428	< 0.00428	0	0	0.00428	< 0.00428		0	0	< 0.00428
1R-24497	N/A		875 Highway 2 S	Building	W. Corner	Air	Indoor	Stationary	Field Sample	Clear	1372	1/23/2004			0	0	0.00435	< 0.00435	0	0	0.00435	< 0.00435	0	0	0.00435	< 0.00435		0	0	< 0.00435
1R-24498	N/A		875 Highway 2 S	Building	S. Corner	Air	Indoor	Stationary	Field Sample	Clear	1352	1/23/2004			0	0	0.00441	< 0.00441	0	0	0.00441	< 0.00441	0	0	0.00441	< 0.00441		0	0	< 0.00441
1R-24499	N/A		875 Highway 2 S	Building	E. Corner	Air	Indoor	Stationary	Field Sample	Clear	1352	1/23/2004			0	0	0.00441	< 0.00441	0	0	0.00441	< 0.00441	0	0	0.00441	< 0.00441		0	0	< 0.00441
1R-24500	N/A		875 Highway 2 S	Building	Center	Air	Indoor	Stationary	Field Sample	Clear	1394	1/23/2004			0	0	0.00428	< 0.00428	0	0	0.00428	< 0.00428	0	0	0.00428	< 0.00428		0	0	< 0.00428
1R-24502	N/A		875 Highway 2 S	Blank	NA	Air	N/A	Stationary	Field Blank	N/A		1/23/2004			0	0			0	0			0	0				0	0	
1R-26718	N/A	Bulk Removal	875 Highway 2 S		Shoulder	Air	Indoor	Personal	Field Sample	N/A	375	9/17/2004	0 034																
1R-27264	N/A		875 Highway 2 S		E perimeter	Air	Outdoor	Stationary	Field Sample	N/A	853	10/12/2004			0	0	0 00434	< 0.00434	0	0	0 00434	< 0 00434	0	0	0 00434	< 0.00434		0	0	< 0.00430
1R-28467	N/A	Bulk Removal	875 Highway 2 S	Building	Shoulder	Air	Indoor	Personal	Field Sample	N/A	284	5/5/2005	0 041		0	6	0.01043	0.06257	0	0	0.01043	< 0.01043	0	0	0 01043	< 0.01043		0	6	0.06257
1R-28889	N/A	Vac-hose operator	875 Highway 2 S	Building	Shoulder	Air	Indoor	Personal	Field Sample	N/A	62	5/9/2005	< 0.043																
1R-28890	N/A	Vac Hose Operator	875 Highway 2 S	Building	Shoulder	Air	Indoor	Personal	Field Sample	N/A	294	5/9/2005	0 018																
1R-28891	N/A	Vac Hose Operator	875 Highway 2 S	Building	Shoulder	Air	Indoor	Personal	Field Sample	N/A	265	5/9/2005	< 0 01																
1R-28892	N/A		875 Highway 2 S	Blank	Blank	Air	N/A	Stationary	Field Blank	N/A		5/9/2005			0	0			0	0			0	0				0	0	

LocationPropertyGroupDesc values: LIKE '875 highway%'

Server-Database: \\204.47.48.36\Libby2

Sample ID	Scenario	Task	Property Group (Location)	Sample Group	Location Description (Sub Location)	Media Type	Matrix	Sample Type	Category	Pre Post Clear	Vol (air=L) Area (dust=cm²)	Sample Date	PCM (METHOD - NIOSH 7400)	AHERA / ASTM 5755															
															Libby Amphiboles (LA)				Chrysotile (C)				Other Amphiboles (OA)				Total Asbestos			
													Fibers/CC	Filter Status Non Analyzed	S<5u	S>5u	Analytical Sensitivity (Air = S/cc) or (Dust = S/cm²)	Asb conc (Air = S/cc) or (Dust = S/cm²)	S<5u	S>5u	Analytical Sensitivity (Air = S/cc) or (Dust = S/cm²)	Asb conc (Air = S/cc) or (Dust = S/cm²)	S<5u	S>5u	Analytical Sensitivity (Air = S/cc) or (Dust = S/cm²)	Asb conc (Air = S/cc) or (Dust = S/cm²)	Asbestos Type Identified	S<5u	S>5u	Asb conc (Air = S/cc) or (Dust = S/cm²)
1R-28893	N/A		875 Highway 2 S	Building	Seton Mfg-SE corner	Air	Indoor	Stationary	Field Sample	N/A	1902	5/9/2005			0	0	0.02095	< 0.02095	0	0	0.02095	< 0.02095	0	0	0.02095	< 0.02095		0	0	< 0.02100
1R-28907	N/A		875 Highway 2 S	Blank	Blank	Air	N/A	Stationary	Field Blank	N/A		5/10/2005			0	0			0	0			0	0				0	0	
1R-29301	N/A	Bulk Removal	875 Highway 2 S	Building	Shoulder	Air	Indoor	Personal	Field Sample	N/A	166	5/5/2005	0.835		1	3	0.24004	0.96015	0	0	0.24004	< 0.24004	0	0	0.24004	< 0.24004		1	3	0.96015
1R-29304	N/A		875 Highway 2 S	Building	Seton MF6 S wall	Air	Indoor	Stationary	Field Sample	Pre	1419	5/5/2005			0	0	0.02808	< 0.02808	0	0	0.02808	< 0.02808	0	0	0.02808	< 0.02808		0	0	< 0.02800
1R-29305	N/A		875 Highway 2 S	Building	MAL resources E wall	Air	Indoor	Stationary	Field Sample	Pre	1520	5/5/2005			0	0	0.02621	< 0.02621	0	0	0.02621	< 0.02621	0	0	0.02621	< 0.02621		0	0	< 0.02600
1R-29306	N/A		875 Highway 2 S	Blank	Blank	Air	N/A	Stationary	Field Blank	N/A		5/5/2005			0	0			0	0			0	0				0	0	
1R-29307	N/A	Bulk Removal	875 Highway 2 S	Building	Shoulder	Air	Indoor	Personal	Field Sample	N/A	175	5/5/2005	0.024																	
1R-29308	N/A	Bulk Removal	875 Highway 2 S	Building	Shoulder	Air	Indoor	Personal	Field Sample	N/A	292	5/5/2005	362																	
1R-29717	N/A		875 Highway 2 S	Building	Metal shop	Air	Indoor	Stationary	Field Sample	N/A	1252	5/6/2005			0	0	0.03183	< 0.03183	0	0	0.03183	< 0.03183	0	0	0.03183	< 0.03183		0	0	< 0.03200
1R-29719	N/A	Bulk Removal	875 Highway 2 S	Building	Shoulder	Air	Indoor	Personal	Field Sample	N/A	64	5/6/2005	< 0.042																
1R-29720	N/A	Bulk Removal	875 Highway 2 S	Building	Shoulder	Air	Indoor	Personal	Field Sample	N/A	420	5/6/2005	< 0.006																	
1R-29721	N/A	Bulk Removal	875 Highway 2 S	Building	Shoulder	Air	Indoor	Personal	Field Sample	N/A	65	5/6/2005	< 0.041																	
1R-29722	N/A	Bulk Removal	875 Highway 2 S	Building	Shoulder	Air	Indoor	Personal	Field Sample	N/A	408	5/6/2005	0.315		0	0	0.09766	< 0.09766	0	0	0.09766	< 0.09766	0	0	0.09766	< 0.09766		0	0	< 0.09800
1R-29723	N/A		875 Highway 2 S	Building	Room South end	Air	Indoor	Stationary	Field Sample	Clear	1274	5/7/2005			0	0	0.00465	< 0.00465	0	0	0.00465	< 0.00465	0	0	0.00465	< 0.00465		0	0	< 0.00460
1R-29724	N/A		875 Highway 2 S	Building	Room South	Air	Indoor	Stationary	Field Sample	Clear	1258	5/7/2005			0	0	0.00471	< 0.00471	0	0	0.00471	< 0.00471	0	0	0.00471	< 0.00471		0	0	< 0.00470
1R-29725	N/A		875 Highway 2 S	Building	Room Central	Air	Indoor	Stationary	Field Sample	Clear	1228	5/7/2005			0	0	0.00482	< 0.00482	0	0	0.00482	< 0.00482	0	0	0.00482	< 0.00482		0	0	< 0.00480
1R-29726	N/A		875 Highway 2 S	Building	North	Air	Indoor	Stationary	Field Sample	Clear	1258	5/7/2005			0	0	0.00471	< 0.00471	0	0	0.00471	< 0.00471	0	0	0.00471	< 0.00471		0	0	< 0.00470
1R-29727	N/A		875 Highway 2 S	Building	North end	Air	Indoor	Stationary	Field Sample	Clear	1289	5/7/2005			0	0	0.00460	< 0.00460	0	0	0.00460	< 0.00460	0	0	0.00460	< 0.00460		0	0	< 0.00460
1R-29728	N/A		875 Highway 2 S	Blank	Blank	Air	N/A	Stationary	Field Blank	Clear		5/7/2005			0	0			0	0			0	0				0	0	
1R-29730	N/A		875 Highway 2 S	Building	East corner	Air	Indoor	Stationary	Field Sample	Clear	1239	5/7/2005			0	1	0.00478	0.00478	0	0	0.00478	< 0.00478	0	0	0.00478	< 0.00478		0	1	0.00478
1R-29731	N/A		875 Highway 2 S	Building	East	Air	Indoor	Stationary	Field Sample	Clear	1239	5/7/2005			0	0	0.00478	< 0.00478	0	0	0.00478	< 0.00478	0	0	0.00478	< 0.00478		0	0	< 0.00480
1R-29732	N/A		875 Highway 2 S	Building	Central	Air	Indoor	Stationary	Field Sample	Clear	1224	5/7/2005			0	1	0.00484	0.00484	0	0	0.00484	< 0.00484	0	0	0.00484	< 0.00484		0	1	0.00484
1R-29733	N/A		875 Highway 2 S	Building	West	Air	Indoor	Stationary	Field Sample	Clear	1239	5/7/2005			0	1	0.00478	0.00478	0	1	0.00478	0.00478	0	0	0.00478	< 0.00478		0	2	0.00956
1R-29734	N/A		875 Highway 2 S	Building	Far West	Air	Indoor	Stationary	Field Sample	Clear	1224	5/7/2005			1	0	0.00484	0.00484	0	0	0.00484	< 0.00484	0	0	0.00484	< 0.00484		1	0	0.00484
1R-29735	N/A		875 Highway 2 S	Blank	Blank	Air	N/A	Stationary	Field Blank	Clear		5/7/2005			0	0			0	0			0	0				0	0	
1R-29739	N/A		875 Highway 2 S	Building	Metal Shop; Rm 10-1	Air	Indoor	Stationary	Field Sample	N/A	1243	5/7/2005			0	0	0.00477	< 0.00477	0	0	0.00477	< 0.00477	0	0	0.00477	< 0.00477		0	0	< 0.00480
1R-29810	N/A	Bulk Removal	875 Highway 2 S	Building	Shoulder	Air	Outdoor	Personal	Field Sample	N/A	69	5/26/2005	< 0.039																
1R-29811	N/A	Bulk Removal	875 Highway 2 S	Building	Shoulder	Air	Outdoor	Personal	Field Sample	N/A	380	5/26/2005	0.01																	
1R-29812	N/A	Bulk Removal	875 Highway 2 S	Building	Shoulder	Air	Outdoor	Personal	Field Sample	N/A	331	5/26/2005	< 0.008																	
1R-29813	N/A		875 Highway 2 S	Blank	Blank	Air	N/A	Personal	Field Blank	N/A		5/26/2005																		
1R-29817	N/A	Bulk Removal	875 Highway 2 S	Building	Shoulder	Air	Outdoor	Personal	Field Sample	N/A	485	6/2/2005	0.006																	
1R-29818	N/A	Bulk Removal	875 Highway 2 S	Building	Shoulder	Air	Outdoor	Personal	Field Sample	N/A	382	6/2/2005	< 0.007																	
1R-29819	N/A	Bulk Removal	875 Highway 2 S	Building	Shoulder	Air	Outdoor	Personal	Field Sample	N/A	367	6/2/2005	0.016																	
1R-29820	N/A	Bulk Removal	875 Highway 2 S	Building	Shoulder	Air	Outdoor	Personal	Field Sample	N/A	71	6/2/2005	< 0.038																	
1R-29821	N/A	Bulk Removal	875 Highway 2 S	Building	Shoulder	Air	Outdoor	Personal	Field Sample	N/A	56	6/2/2005	< 0.048																	
1R-29822	N/A	Bulk Removal	875 Highway 2 S	Building	Shoulder	Air	Outdoor	Personal	Field Sample	N/A	363	6/2/2005	< 0.007																	
1R-29824	N/A	Bulk Removal	875 Highway 2 S	Building	Shoulder	Air	Outdoor	Personal	Field Sample	N/A	57	6/3/2005	< 0.047																	
1R-29825	N/A	Bulk Removal	875 Highway 2 S	Building	Shoulder	Air	Outdoor	Personal	Field Sample	N/A	363	6/3/2005	< 0.007																	
1R-29827	N/A	Bulk Removal	875 Highway 2 S	Building	Shoulder	Air	Outdoor	Personal	Field Sample	N/A	71	6/3/2005	< 0.038																	
1R-29903	N/A	Vac Hose Operator	875 Highway 2 S	Building	North midline wall, Shoulder	Air	Indoor	Personal	Field Sample	N/A	46	5/10/2005	0.31																	
1R-29904	N/A	Vac Hose Operator	875 Highway 2 S	Building	North midline wall, Shoulder	Air	Indoor	Personal	Field Sample	N/A	295	5/10/2005	0.514		0	0	0.13507	< 0.13507	0	0	0.13507	< 0.13507	0	0	0.13507	< 0.13507		0	0	< 0.14000
1R-29905	N/A	Vac Hose Operator	875 Highway 2 S	Building	North midline wall, Shoulder	Air	Indoor	Personal	Field Sample	N/A	179	5/10/2005	0.034																	
1R-29906	N/A		875 Highway 2 S	Blank	Blank	Air	N/A	Personal	Field Sample	N/A		5/10/2005																		
1R-29946	N/A		875 Highway 2 S	Blank	Blank	Air	N/A	Stationary	Field Blank	N/A		5/12/2005			0	0			0	0			0	0				0	0	
1R-29956	N/A		875 Highway 2 S	Building	SW corner, area 9-1	Air	Indoor	Stationary	Field Sample	2nd Clear	1201	5/10/2005			0	0	0.00493	< 0.00493	0	0	0.00493	< 0.00493	0	0	0.00493	< 0.00493		0	0	< 0.00490
1R-29957	N/A		875 Highway 2 S	Building	NW corner; area 9-1	Air	Indoor	Stationary	Field Sample	2nd Clear	1201	5/10/2005			0	0	0.00493	< 0.00493	0	0	0.00493	< 0.00493	0	0	0.00493	< 0.00493		0	0	< 0.00490
1R-29958	N/A		875 Highway 2 S	Building	Area 9-1, center	Air	Indoor	Stationary	Field Sample	2nd Clear	1211	5/10/2005			0	0	0.00489	< 0.00489	0	0	0.00489	< 0.00489	0	0	0.00489	< 0.00489		0	0	< 0.00490
1R-29959	N/A		875 Highway 2 S	Building	SE corner, Area 9-1	Air	Indoor	Stationary	Field Sample	2nd Clear	1211	5/10/2005			0	0	0.00489	< 0.00489	0	0	0.00489	< 0.00489	0	0	0.00489	< 0.00489		0	0	< 0.00490
1R-29960	N/A		875 Highway 2 S	Building	NE corner; Area 9-1	Air	Indoor	Stationary	Field Sample	2nd Clear	1221	5/10/2005			0	0	0.00485	< 0.00485	0	0	0.00485	< 0.00485	0	0	0.00485	< 0.00485		0	0	< 0.00490
1R-29961	N/A		875 Highway 2 S	Building	NE corner, Seton mid-line wall	Air	Indoor	Stationary	Field Sample	3rd Clear	1231	5/11/2005			0	1	0.00481	0.00481	0	0	0.00481	< 0.00481	0	0	0.00481	< 0.00481		0	1	0.00481
1R-29962	N/A		875 Highway 2 S	Building	SE corner, Seton mid-line wall	Air	Indoor	Stationary	Field Sample	3rd Clear	1231	5/11/2005			0	0	0.00481	< 0.00481	0	0	0.00481	< 0.00481	0	0	0.00481	< 0.00481		0	0	< 0.00480
1R-29963	N/A		875 Highway 2 S	Building	Center; Seton mid-line wall	Air	Indoor	Stationary	Field Sample	3rd Clear	1228	5/11/2005			0	0	0.00482	< 0.00482	0	0	0.00482	< 0.00482	0	0	0.00482	< 0.00482		0	0	< 0.00480

														AHERA / ASTM 5755																
													PCM (METHOD - NIOSH 7400)		Libby Amphiboles (LA)				Chrysotile (C)				Other Amphiboles (OA)				Total Asbestos			
Sample ID	Scenario	Task	Property Group (Location)	Sample Group	Location Description (Sub Location)	Media Type	Matrix	Sample Type	Category	Pre Post Clear	Vol (air=L) Area (dust=cm²)	Sample Date	Fibers/CC	Filter Status Non Analyzed	S<5u	S>5u	Analytical Sensitivity (Air = S/cc) or (Dust = S/cm²)	Asb conc (Air = S/cc) or (Dust = S/cm²)	S<5u	S>5u	Analytical Sensitivity (Air = S/cc) or (Dust = S/cm²)	Asb conc (Air = S/cc) or (Dust = S/cm²)	S<5u	S>5u	Analytical Sensitivity (Air = S/cc) or (Dust = S/cm²)	Asb conc (Air = S/cc) or (Dust = S/cm²)	Asbestos Type Identified	S<5u	S>5u	Asb conc (Air = S/cc) or (Dust = S/cm²)
1R-29964	N/A		875 Highway 2 S	Building	SW, Seton mid-line wall	Air	Indoor	Stationary	Field Sample	3rd Clear	1228	5/11/2005			0	0	0 00482	< 0.00482	0	0	0.00482	< 0.00482	0	0	0.00482	< 0.00482		0	0	< 0.00480
1R-29965	N/A		875 Highway 2 S	Building	NW corner, Seton midline wall	Air	Indoor	Stationary	Field Sample	3rd Clear	1241	5/11/2005			0	0	0.00477	< 0 00477	0	0	0.00477	< 0.00477	0	0	0.00477	< 0.00477		0	0	< 0 00480
1R-29966	N/A		875 Highway 2 S	Blank	Blank	Air	N/A	Stationary	Field Blank	N/A		5/11/2005			0	0			0	0			0	0				0	0	
1R-29978	N/A		875 Highway 2 S	Building	Corner, Area 16-1 & 18-1	Air	Indoor	Stationary	Field Sample	N/A	932	5/11/2005			0	0	0.00454	< 0 00454	0	0	0.00454	< 0 00454	0	0	0.00454	< 0.00454		0	0	< 0.00450
1R-29979	N/A		875 Highway 2 S	Building	E end area, (10-1)	Air	Indoor	Stationary	Field Sample	3rd Clear	1281	5/12/2005			0	0	0.00462	< 0.00462	0	0	0.00462	< 0.00462	0	0	0.00462	< 0.00462		0	0	< 0.00460
1R-29980	N/A		875 Highway 2 S	Building	W end area, (10-1)	Air	Indoor	Stationary	Field Sample	3rd Clear	1281	5/12/2005			0	0	0 00462	< 0.00462	0	0	0.00462	< 0.00462	0	0	0.00462	< 0.00462		0	0	< 0 00460
1R-29981	N/A		875 Highway 2 S	Blank	Blank	Air	N/A	Stationary	Field Blank	N/A		5/12/2005			0	0			0	0			0	0				0	0	
1R-29983	N/A		875 Highway 2 S	Building	Mid-line wall, Seton Mfg	Air	Indoor	Stationary	Field Sample	3rd Clear	1241	5/12/2005			0	0	0 00477	< 0 00477	0	0	0.00477	< 0.00477	0	0	0.00477	< 0.00477		0	0	< 0 00480
1R-29984	N/A		875 Highway 2 S	Building	Mid-line wall, Seton Mfg.	Air	Indoor	Stationary	Field Sample	3rd Clear	1241	5/12/2005			0	0	0 00477	< 0 00477	0	0	0.00477	< 0.00477	0	0	0 00477	< 0.00477		0	0	< 0.00480
1R-29985	N/A		875 Highway 2 S	Blank	Blank	Air	N/A	Stationary	Field Blank	N/A		5/12/2005			0	0			0	0			0	0				0	0	
1R-29987	N/A		875 Highway 2 S	Building	E end area, (11-2)	Air	Indoor	Stationary	Field Sample	Clear	1241	5/12/2005			0	0	0 00477	< 0 00477	0	0	0.00477	< 0.00477	0	0	0.00477	< 0.00477		0	0	< 0.00480
1R-29988	N/A		875 Highway 2 S	Building	E end area, (11-2)	Air	Indoor	Stationary	Field Sample	Clear	1241	5/12/2005			0	0	0.00477	< 0 00477	0	0	0.00477	< 0.00477	0	0	0.00477	< 0.00477		0	0	< 0.00480
1R-30089	N/A		875 Highway 2 S	Building	Between 16-1 & 18-1 NW corner	Air	Indoor	Stationary	Field Sample	N/A	690	5/12/2005			0	0	0 05775	< 0.05775	0	0	0.05775	< 0.05775	0	0	0.05775	< 0.05775		0	0	< 0.05800
1R-30090	N/A	Bulk Removal	875 Highway 2 S	Building	Shoulder	Air	Indoor	Personal	Field Sample	N/A	57	5/12/2005	< 0 047																	
1R-30091	N/A	Bulk Removal	875 Highway 2 S	Building	Shoulder	Air	Indoor	Personal	Field Sample	N/A	363	5/12/2005	< 0 007																	
1R-30092	N/A	Bulk Removal	875 Highway 2 S	Building	Shoulder	Air	Indoor	Personal	Field Sample	N/A	399	5/12/2005	< 0.007																	
1R-30094	N/A		875 Highway 2 S	Building	Area 12-1 along wall	Air	Indoor	Stationary	Field Sample	N/A	1168	5/13/2005			0	2	0.00423	0 00845	0	0	0.00423	< 0.00423	0	0	0 00423	< 0.00423		0	2	0.00845
1R-30095	N/A		875 Highway 2 S	Building	Center of area 16-1 & 18-1	Air	Indoor	Stationary	Field Sample	N/A	1223	5/13/2005			0	0	0 00484	< 0 00484	0	0	0 00484	< 0.00484	0	0	0 00484	< 0.00484		0	0	< 0.00480
1R-30096	N/A		875 Highway 2 S	Building	Outside 17-2 containment	Air	Indoor	Stationary	Field Sample	N/A	1105	5/13/2005			0	0	0 00447	< 0.00447	0	0	0.00447	< 0.00447	0	0	0.00447	< 0.00447		0	0	< 0.00450
1R-30097	N/A	Bulk Removal	875 Highway 2 S	Building	Shoulder	Air	Indoor	Personal	Field Sample	N/A	68	5/11/2005	< 0.04																	
1R-30098	N/A	Bulk Removal	875 Highway 2 S	Building	Shoulder	Air	Indoor	Personal	Field Sample	N/A	197	5/11/2005	< 0.014																	
1R-30099	N/A	Bulk Removal	875 Highway 2 S	Building	Shoulder	Air	Indoor	Personal	Field Sample	N/A	106	5/11/2005	< 0 025																	
1R-30101	N/A		875 Highway 2 S	Building	19-1 along 17-2 doorway	Air	Indoor	Stationary	Field Sample	N/A	448	5/13/2005			0	0	0.00661	< 0 00661	0	0	0 00661	< 0.00661	0	0	0.00661	< 0 00661		0	0	< 0.00660
1R-30104	N/A		875 Highway 2 S	Building	18-1 NW Corner of Containment	Air	Indoor	Stationary	Field Sample	Clear	1210	5/14/2005			0	0	0 00490	< 0 00490	0	0	0 00490	< 0.00490	0	0	0.00490	< 0.00490		0	0	< 0.00490
1R-30105	N/A		875 Highway 2 S	Building	18-1 NW Corner by Entrance	Air	Indoor	Stationary	Field Sample	Clear	1224	5/14/2005			0	0	0.00484	< 0 00484	0	0	0 00484	< 0.00484	0	0	0.00484	< 0 00484		0	0	< 0.00480
1R-30106	N/A		875 Highway 2 S	Building	16-1 W end	Air	Indoor	Stationary	Field Sample	Clear	1214	5/14/2005			0	0	0 00488	< 0 00488	0	0	0 00488	< 0.00488	0	0	0.00488	< 0.00488		0	0	< 0 00490
1R-30107	N/A		875 Highway 2 S	Building	16-1 containment center	Air	Indoor	Stationary	Field Sample	Clear	1214	5/14/2005			0	0	0 00488	< 0 00488	0	0	0 00488	< 0.00488	0	0	0.00488	< 0.00488		0	0	< 0 00490
1R-30108	N/A		875 Highway 2 S	Building	16-1 E end of Containment	Air	Indoor	Stationary	Field Sample	Clear	1214	5/14/2005			0	0	0.00488	< 0 00488	0	0	0.00488	< 0.00488	0	0	0.00488	< 0.00488		0	0	< 0.00490
1R-30109	N/A		875 Highway 2 S	Blank	Blank	Air	N/A	Stationary	Field Blank	N/A		5/14/2005			0	0			0	0			0	0				0	0	
1R-30111	N/A		875 Highway 2 S	Building	Outside 17-2 Containment	Air	Indoor	Stationary	Field Sample	N/A	510	5/14/2005			0	0	0.00581	< 0 00581	0	0	0.00581	< 0.00581	0	0	0.00581	< 0.00581		0	0	< 0.00580
1R-30112	N/A		875 Highway 2 S	Building	19-1 doorway @ 17-2	Air	Indoor	Stationary	Field Sample	N/A	381	5/16/2005			0	0	0.00777	< 0.00777	0	0	0.00777	< 0.00777	0	0	0.00777	< 0.00777		0	0	< 0.00780
1R-30113	N/A		875 Highway 2 S	Building	17-2 containment entrance	Air	Indoor	Stationary	Field Sample	N/A	435	5/16/2005			0	0	0.00681	< 0.00681	0	0	0.00681	< 0.00681	0	0	0.00681	< 0 00681		0	0	< 0.00680
1R-30114	N/A		875 Highway 2 S	Blank	Blank	Air	N/A	Stationary	Field Blank	N/A		5/16/2005			0	0			0	0			0	0				0	0	
1R-30115	N/A		875 Highway 2 S	Building	19-1 doorway @ 17-2	Air	Indoor	Stationary	Field Sample	N/A	284	5/16/2005			0	0	0 01043	< 0.01043	0	0	0.01043	< 0.01043	0	0	0 01043	< 0.01043		0	0	< 0.01000
1R-30116	N/A		875 Highway 2 S	Building	17-2 containment entrance	Air	Indoor	Stationary	Field Sample	N/A	196	5/16/2005			0	0	0 01511	< 0.01511	0	0	0.01511	< 0.01511	0	0	0 01511	< 0.01511		0	0	< 0.01500
1R-30117	N/A		875 Highway 2 S	Building	17-2 Entry Door	Air	Indoor	Stationary	Field Sample	Clear	1253	5/17/2005			0	0	0 00473	< 0.00473	0	0	0.00473	< 0.00473	0	0	0.00473	< 0.00473		0	0	< 0.00470
1R-30118	N/A		875 Highway 2 S	Building	SW corner of containment	Air	Indoor	Stationary	Field Sample	Clear	1253	5/17/2005			0	0	0 00473	< 0.00473	0	0	0.00473	< 0.00473	0	0	0 00473	< 0.00473		0	0	< 0.00470
1R-30119	N/A		875 Highway 2 S	Blank	Blank	Air	N/A	Stationary	Field Blank	N/A		5/17/2005			0	0			0	0			0	0				0	0	
1R-30121	N/A	Bulk Removal	875 Highway 2 S	Building	Area 1-1, Shoulder	Air	Indoor	Personal	Field Sample	N/A	64	5/17/2005	0 092																	
1R-30122	N/A	Bulk Removal	875 Highway 2 S	Building	Area 1-1, Shoulder	Air	Indoor	Personal	Field Sample	N/A	449	5/17/2005	0.02																	
1R-30123	N/A	Bulk Removal	875 Highway 2 S	Building	Area 1-1, shoulder	Air	Indoor	Personal	Field Sample	N/A	408	5/17/2005	0.028																	
1R-30124	N/A		875 Highway 2 S	Building	12-1 Seton Midline wall	Air	Indoor	Stationary	Field Sample	N/A	248	5/17/2005			0	0	0 01194	< 0.01194	0	0	0.01194	< 0.01194	0	0	0.01194	< 0.01194		0	0	< 0.01200
1R-30125	N/A		875 Highway 2 S	Building	12-1 Seton Midline wall	Air	Indoor	Stationary	Field Sample	N/A	441	5/17/2005			0	0	0.00672	< 0.00672	0	0	0 00672	< 0.00672	0	0	0.00672	< 0.00672		0	0	< 0.00670
1R-30126	N/A		875 Highway 2 S	Building	12-1 Seton Midline wall	Air	Indoor	Stationary	Field Sample	N/A	592	5/17/2005			0	0	0 00500	< 0 00500	0	0	0.00500	< 0 00500	0	0	0.00500	< 0.00500		0	0	< 0.00500
1R-30127	N/A		875 Highway 2 S	Building	2-1 N wall	Air	Indoor	Stationary	Field Sample	N/A	500	5/17/2005			0	0	0 00592	< 0 00592	0	0	0.00592	< 0 00592	0	0	0 00592	< 0 00592		0	0	< 0.00590
1R-30128	N/A		875 Highway 2 S	Building	2-1 N wall	Air	Indoor	Stationary	Field Sample	N/A	379	5/17/2005			0	0	0 00781	< 0.00781	0	0	0 00781	< 0.00781	0	0	0.00781	< 0.00781		0	0	< 0.00780
1R-30129	N/A		875 Highway 2 S	Building	2-1 N. wall	Air	Indoor	Stationary	Field Sample	N/A	376	5/17/2005			0	0	0.00788	< 0.00788	0	0	0.00788	< 0.00788	0	0	0.00788	< 0.00788		0	0	< 0.00790
1R-30131	N/A		875 Highway 2 S	Building	2-1 N wall	Air	Indoor	Stationary	Field Sample	N/A	377	5/18/2005			0	0	0.00786	< 0.00786	0	0	0.00786	< 0.00786	0	0	0.00786	< 0.00786		0	0	< 0.00790

Sample ID	Scenario	Task	Property Group (Location)	Sample Group	Location Description (Sub Location)	Media Type	Matrix	Sample Type	Category	Pre Post Clear	Vol (air=L)/ Area (dust=cm²)	Sample Date	PCM (METHOD - NIOSH 7400) Fibers/CC	AHERA / ASTM 5755 Filter Status Non Analyzed	Libby Amphiboles (LA) S<5u	LA S>5u	LA Analytical Sensitivity (Air = S/cc) or (Dust = S/cm²)	LA Asb conc (Air = S/cc) or (Dust = S/cm²)	Chrysotile (C) S<5u	C S>5u	C Analytical Sensitivity (Air = S/cc) or (Dust = S/cm²)	C Asb conc (Air = S/cc) or (Dust = S/cm²)	Other Amphiboles (OA) S<5u	OA S>5u	OA Analytical Sensitivity (Air = S/cc) or (Dust = S/cm²)	OA Asb conc (Air = S/cc) or (Dust = S/cm²)	Asbestos Type Identified	Total Asbestos S<5u	Total Asbestos S>5u	Total Asbestos Asb conc (Air = S/cc) or (Dust = S/cm²)
1R-30132	N/A		875 Highway 2 S	Building	2-1 N. wall	Air	Indoor	Stationary	Field Sample	N/A	612	5/18/2005			0	0	0.00484	< 0.00484	0	0	0.00484	< 0.00484	0	0	0.00484	< 0.00484		0	0	< 0.00480
1R-30133	N/A		875 Highway 2 S	Building	2-1 N. wall	Air	Indoor	Stationary	Field Sample	N/A	371	5/18/2005			0	0	0.00798	< 0.00798	0	0	0.00798	< 0.00798	0	0	0.00798	< 0.00798		0	0	< 0.00800
1R-30134	N/A		875 Highway 2 S	Building	4-1 Midline wall containment entry	Air	Indoor	Stationary	Field Sample	N/A	401	5/18/2005			0	0	0.00739	< 0.00739	0	0	0.00739	< 0.00739	0	0	0.00739	< 0.00739		0	0	< 0.00740
1R-30135	N/A		875 Highway 2 S	Building	4-1 Midline wall containment entry	Air	Indoor	Stationary	Field Sample	N/A	566	5/18/2005			0	0	0.00523	< 0.00523	0	0	0.00523	< 0.00523	0	0	0.00523	< 0.00523		0	0	< 0.00520
1R-30136	N/A		875 Highway 2 S	Building	4-1 Midline wall containment entry	Air	Indoor	Stationary	Field Sample	N/A	334	5/18/2005			0	0	0.00887	< 0.00887	0	0	0.00887	< 0.00887	0	0	0.00887	< 0.00887		0	0	< 0.00890
1R-30138	N/A		875 Highway 2 S	Building	4-1 Midline Wall	Air	Indoor	Stationary	Field Sample	Clear	1204	5/19/2005			0	0	0.00492	< 0.00492	0	0	0.00492	< 0.00492	0	0	0.00492	< 0.00492		0	0	< 0.00490
1R-30139	N/A		875 Highway 2 S	Building	4-1 Midline Wall	Air	Indoor	Stationary	Field Sample	Clear	1204	5/19/2005			0	0	0.00492	< 0.00492	0	0	0.00492	< 0.00492	0	0	0.00492	< 0.00492		0	0	< 0.00490
1R-30140	N/A		875 Highway 2 S	Blank	Blank	Air	N/A	Stationary	Field Blank	N/A		5/19/2005			0	0			0	0			0	0				0	0	
1R-30142	N/A		875 Highway 2 S	Building	W end	Air	Indoor	Stationary	Field Sample	Clear	1303	5/19/2005			0	0	0.00455	< 0.00455	0	0	0.00455	< 0.00455	0	0	0.00455	< 0.00455		0	0	< 0.00450
1R-30143	N/A		875 Highway 2 S	Building	S wall center	Air	Indoor	Stationary	Field Sample	Clear	1303	5/19/2005			0	0	0.00455	< 0.00455	0	0	0.00455	< 0.00455	0	0	0.00455	< 0.00455		0	0	< 0.00450
1R-30144	N/A		875 Highway 2 S	Building	SE corner	Air	Indoor	Stationary	Field Sample	Clear	1303	5/19/2005			0	0	0.00455	< 0.00455	0	0	0.00455	< 0.00455	0	0	0.00455	< 0.00455		0	0	< 0.00450
1R-30145	N/A		875 Highway 2 S	Building	E wall center	Air	Indoor	Stationary	Field Sample	Clear	1303	5/19/2005			0	0	0.00455	< 0.00455	0	0	0.00455	< 0.00455	0	0	0.00455	< 0.00455		0	0	< 0.00450
1R-30146	N/A		875 Highway 2 S	Building	NE corner	Air	Indoor	Stationary	Field Sample	Clear	1303	5/19/2005			0	0	0.00455	< 0.00455	0	0	0.00455	< 0.00455	0	0	0.00455	< 0.00455		0	0	< 0.00450
1R-30147	N/A		875 Highway 2 S	Blank	Blank	Air	N/A	Stationary	Field Blank	N/A		5/19/2005			0	0			0	0			0	0				0	0	
1R-30329	N/A		875 Highway 2 S	Building	N side of roof	Air	Outdoor	Stationary	Field Sample	N/A	1305	5/25/2005			0	0	0.00454	< 0.00454	0	0	0.00454	< 0.00454	0	0	0.00454	< 0.00454		0	0	< 0.00450
1R-30330	N/A		875 Highway 2 S	Building	E side of roof	Air	Outdoor	Stationary	Field Sample	N/A	1315	5/25/2005			0	0	0.00450	< 0.00450	0	0	0.00450	< 0.00450	0	0	0.00450	< 0.00450		0	0	< 0.00450
1R-30331	N/A		875 Highway 2 S	Building	South side of roof	Air	Outdoor	Stationary	Field Sample	N/A	1318	5/25/2005			0	0	0.00449	< 0.00449	0	0	0.00449	< 0.00449	0	0	0.00449	< 0.00449		0	0	< 0.00450
1R-30332	N/A		875 Highway 2 S	Building	W side of roof	Air	Outdoor	Stationary	Field Sample	N/A	1373	5/25/2005			0	0	0.00431	< 0.00431	0	0	0.00431	< 0.00431	0	0	0.00431	< 0.00431		0	0	< 0.00430
1R-30333	N/A		875 Highway 2 S	Blank	Blank	Air	N/A	Stationary	Field Blank	N/A		5/25/2005			0	0			0	0			0	0				0	0	
1R-30334	N/A	Bulk Removal	875 Highway 2 S	Building	Shoulder	Air	Outdoor	Personal	Field Sample	N/A	60	5/25/2005	< 0.045																	
1R-30335	N/A	Bulk Removal	875 Highway 2 S	Building	Shoulder	Air	Outdoor	Personal	Field Sample	N/A	288	5/25/2005	0.009																	
1R-30336	N/A	Bulk Removal	875 Highway 2 S	Building	Shoulder	Air	Outdoor	Personal	Field Sample	N/A	790	5/25/2005	0.007																	
1R-30337	N/A	Bulk Removal	875 Highway 2 S	Building	Shoulder	Air	Outdoor	Personal	Field Sample	N/A	379	5/25/2005	0.012																	
1R-30338	N/A	Bulk Removal	875 Highway 2 S	Building	Shoulder	Air	Outdoor	Personal	Field Sample	N/A	60	5/25/2005	< 0.045																	
1R-30339	N/A	Bulk Removal	875 Highway 2 S	Building	Shoulder	Air	Outdoor	Personal	Field Sample	N/A	711	5/25/2005	0.007																	
1R-30340	N/A		875 Highway 2 S	Building	N side roof	Air	Outdoor	Stationary	Field Sample	N/A	1303	5/26/2005			0	0	0.00455	< 0.00455	0	0	0.00455	< 0.00455	0	0	0.00455	< 0.00455		0	0	< 0.00450
1R-30341	N/A		875 Highway 2 S	Building	E side roof	Air	Outdoor	Stationary	Field Sample	N/A	1255	5/26/2005			0	0	0.00472	< 0.00472	0	0	0.00472	< 0.00472	0	0	0.00472	< 0.00472		0	0	< 0.00470
1R-30342	N/A		875 Highway 2 S	Building	S side roof	Air	Outdoor	Stationary	Field Sample	N/A	1377	5/26/2005			0	0	0.00430	< 0.00430	0	0	0.00430	< 0.00430	0	0	0.00430	< 0.00430		0	0	< 0.00430
1R-30343	N/A		875 Highway 2 S	Building	W side roof	Air	Outdoor	Stationary	Field Sample	N/A	1366	5/26/2005			0	0	0.00434	< 0.00434	0	0	0.00434	< 0.00434	0	0	0.00434	< 0.00434		0	0	< 0.00430
1R-30345	N/A		875 Highway 2 S	Building	NW end roof	Air	Outdoor	Stationary	Field Sample	N/A	1264	5/27/2005			0	0	0.00469	< 0.00469	0	0	0.00469	< 0.00469	0	0	0.00469	< 0.00469		0	0	< 0.00470
1R-30346	N/A		875 Highway 2 S	Building	NE end roof	Air	Outdoor	Stationary	Field Sample	N/A	1264	5/27/2005			0	0	0.00469	< 0.00469	0	0	0.00469	< 0.00469	0	0	0.00469	< 0.00469		0	0	< 0.00470
1R-30347	N/A		875 Highway 2 S	Building	E side roof	Air	Outdoor	Stationary	Field Sample	N/A	1261	5/27/2005			0	0	0.00470	< 0.00470	0	0	0.00470	< 0.00470	0	0	0.00470	< 0.00470		0	0	< 0.00470
1R-30348	N/A		875 Highway 2 S	Building	SE end roof	Air	Outdoor	Stationary	Field Sample	N/A	1295	5/27/2005			0	0	0.00457	< 0.00457	0	0	0.00457	< 0.00457	0	0	0.00457	< 0.00457		0	0	< 0.00460
1R-30349	N/A		875 Highway 2 S	Building	SW end roof	Air	Outdoor	Stationary	Field Sample	N/A	1292	5/27/2005			0	0	0.00458	< 0.00458	0	0	0.00458	< 0.00458	0	0	0.00458	< 0.00458		0	0	< 0.00460
1R-30350	N/A		875 Highway 2 S	Building	W side roof	Air	Outdoor	Stationary	Field Sample	N/A	1292	5/27/2005			0	0	0.00458	< 0.00458	0	0	0.00458	< 0.00458	0	0	0.00458	< 0.00458		0	0	< 0.00460
1R-30352	N/A	Bulk Removal	875 Highway 2 S	Building	Shoulder	Air	Outdoor	Personal	Field Sample	N/A	62	5/27/2005	< 0.043																	
1R-30353	N/A	Bulk Removal	875 Highway 2 S	Building	Shoulder	Air	Outdoor	Personal	Field Sample	N/A	398	5/27/2005	0.01																	
1R-30354	N/A	Bulk Removal	875 Highway 2 S	Building	Shoulder	Air	Outdoor	Personal	Field Sample	N/A	425	5/27/2005	0.007																	
1R-30355	N/A	Bulk Removal	875 Highway 2 S	Building	Shoulder	Air	Outdoor	Personal	Field Sample	N/A	60	5/27/2005	< 0.045																	
1R-30357	N/A	Bulk Removal	875 Highway 2 S	Building	Shoulder	Air	Outdoor	Personal	Field Sample	N/A	411	5/27/2005	0.008																	
1R-30358	N/A		875 Highway 2 S	Driveway	W side dumpster chute	Air	Outdoor	Stationary	Field Sample	N/A	274	5/27/2005			0	0	0.01081	< 0.01081	0	0	0.01081	< 0.01081	0	0	0.01081	< 0.01081		0	0	< 0.01100
1R-30359	N/A		875 Highway 2 S	Driveway	W side dumpster chute	Air	Outdoor	Stationary	Field Sample	N/A	486	5/27/2005			0	0	0.00609	< 0.00609	0	0	0.00609	< 0.00609	0	0	0.00609	< 0.00609		0	0	< 0.00610
1R-30360	N/A		875 Highway 2 S	Building	NW roof	Air	Outdoor	Stationary	Field Sample	N/A	1472	5/28/2005			0	0	0.00402	< 0.00402	0	0	0.00402	< 0.00402	0	0	0.00402	< 0.00402		0	0	< 0.00400
1R-30361	N/A		875 Highway 2 S	Building	NE roof	Air	Outdoor	Stationary	Field Sample	N/A	1539	5/28/2005			0	0	0.00481	< 0.00481	0	0	0.00481	< 0.00481	0	0	0.00481	< 0.00481		0	0	< 0.00480
1R-30362	N/A		875 Highway 2 S	Building	E roof	Air	Outdoor	Stationary	Field Sample	N/A	1491	5/28/2005			0	0	0.00397	< 0.00397	0	0	0.00397	< 0.00397	0	0	0.00397	< 0.00397		0	0	< 0.00400
1R-30363	N/A		875 Highway 2 S	Building	SE roof	Air	Outdoor	Stationary	Field Sample	N/A	1403	5/28/2005			0	0	0.00422	< 0.00422	0	0	0.00422	< 0.00422	0	0	0.00422	< 0.00422		0	0	< 0.00420
1R-30364	N/A		875 Highway 2 S	Building	SW roof	Air	Outdoor	Stationary	Field Sample	N/A	1450	5/28/2005			0	0	0.00408	< 0.00408	0	0	0.00408	< 0.00408	0	0	0.00408	< 0.00408		0	0	< 0.00410
1R-30365	N/A		875 Highway 2 S	Building	W roof	Air	Outdoor	Stationary	Field Sample	N/A	1501	5/28/2005			0	0	0.00493	< 0.00493	0	0	0.00493	< 0.00493	0	0	0.00493	< 0.00493		0	0	< 0.00490
1R-30366	N/A	Bulk Removal	875 Highway 2 S	Building	Shoulder	Air	Outdoor	Personal	Field Sample	N/A	62	5/28/2005	< 0.043																	
1R-30367	N/A	Bulk Removal	875 Highway 2 S	Building	Shoulder	Air	Outdoor	Personal	Field Sample	N/A	311	5/28/2005	< 0.009																	
1R-30368	N/A	Bulk Removal	875 Highway 2 S	Building	Shoulder	Air	Outdoor	Personal	Field Sample	N/A	306	5/28/2005	< 0.009																	
1R-30369	N/A	Bulk Removal	875 Highway 2 S	Building	Shoulder	Air	Outdoor	Personal	Field Sample	N/A	60	5/28/2005	< 0.045																	
1R-30370	N/A	Bulk Removal	875 Highway 2 S	Building	Shoulder	Air	Outdoor	Personal	Field Sample	N/A	326	5/28/2005	< 0.008																	
1R-30371	N/A	Bulk Removal	875 Highway 2 S	Building	Shoulder	Air	Outdoor	Personal	Field Sample	N/A	315	5/28/2005	0.01																	
1R-30372	N/A		875 Highway 2 S	Blank	Blank	Air	N/A	Personal	Field Blank	N/A		5/28/2005																		
1R-30373	N/A		875 Highway 2 S	Building	N roof	Air	Outdoor	Stationary	Field Sample	N/A	1279	5/31/2005			0	0	0.00463	< 0.00463	0	0	0.00463	< 0.00463	0	0	0.00463	< 0.00463		0	0	< 0.00460
1R-30374	N/A		875 Highway 2 S	Building	E roof	Air	Outdoor	Stationary	Field Sample	N/A	1267	5/31/2005			0	0	0.00467	< 0.00467	0	0	0.00467	< 0.00467	0	0	0.00467	< 0.00467		0	0	< 0.00470
1R-30375	N/A		875 Highway 2 S	Building	S roof	Air	Outdoor	Stationary	Field Sample	N/A	1264	5/31/2005			0	0	0.00469	< 0.00469	0	0	0.00469	< 0.00469	0	0	0.00469	< 0.00469		0	0	< 0.00470

Sample ID	Scenario	Task	Property Group (Location)	Sample Group	Location Description (Sub Location)	Media Type	Matrix	Sample Type	Category	Pre Post Clear	Vol (air=L) Area (dust=cm²)	Sample Date	PCM (METHOD - NIOSH 7400) Fibers/CC	AHERA / ASTM 5755 Filter Status Non Analyzed	Libby Amphiboles (LA) S<5u	Libby Amphiboles (LA) S>5u	Libby Amphiboles (LA) Analytical Sensitivity (Air = S/cc) or (Dust = S/cm²)	Libby Amphiboles (LA) Asb conc (Air = S/cc) or (Dust = S/cm²)	Chrysotile (C) S<5u	Chrysotile (C) S>5u	Chrysotile (C) Analytical Sensitivity (Air = S/cc) or (Dust = S/cm²)	Chrysotile (C) Asb conc (Air = S/cc) or (Dust = S/cm²)	Other Amphiboles (OA) S<5u	Other Amphiboles (OA) S>5u	Other Amphiboles (OA) Analytical Sensitivity (Air = S/cc) or (Dust = S/cm²)	Other Amphiboles (OA) Asb conc (Air = S/cc) or (Dust = S/cm²)	Total Asbestos Asbestos Type Identified	Total Asbestos S<5u	Total Asbestos S>5u	Total Asbestos Asb conc (Air = S/cc) or (Dust = S/cm²)
1R-30376	N/A		875 Highway 2 S	Building	W roof	Air	Outdoor	Stationary	Field Sample	N/A	1264	5/31/2005			0	0	0 00469	< 0 00469	0	0	0 00469	< 0 00469	0	0	0.00469	< 0 00469		0	0	< 0.00470
1R-30377	N/A		875 Highway 2 S	Blank	Blank	Air	Outdoor	Stationary	Field Blank	N/A		5/31/2005			0	0			0	0			0	0				0	0	
1R-30378	N/A	Bulk Removal	875 Highway 2 S	Building	Shoulder	Air	Outdoor	Personal	Field Sample	N/A	62	5/31/2005	< 0.043																
1R-30379	N/A	Bulk Removal	875 Highway 2 S	Building	Shoulder	Air	Outdoor	Personal	Field Sample	N/A	356	5/31/2005	< 0 008																
1R-30380	N/A	Bulk Removal	875 Highway 2 S	Building	Shoulder	Air	Outdoor	Personal	Field Sample	N/A	396	5/31/2005	< 0 007																
1R-30381	N/A	Bulk Removal	875 Highway 2 S	Building	Shoulder	Air	Outdoor	Personal	Field Sample	N/A	60	5/31/2005	< 0.045																
1R-30382	N/A	Bulk Removal	875 Highway 2 S	Building	Shoulder	Air	Outdoor	Personal	Field Sample	N/A	354	5/31/2005	0 012																
1R-30383	N/A	Bulk Removal	875 Highway 2 S	Building	Shoulder	Air	Outdoor	Personal	Field Sample	N/A	403	5/31/2005	< 0 007																
1R-30384	N/A		875 Highway 2 S	Building	N roof	Air	Outdoor	Stationary	Field Sample	N/A	1241	6/1/2005			0	0	0 00477	< 0 00477	0	0	0.00477	< 0 00477	0	0	0.00477	< 0 00477		0	0	< 0.00480
1R-30385	N/A		875 Highway 2 S	Building	E roof	Air	Outdoor	Stationary	Field Sample	N/A	1277	6/1/2005			0	0	0 00464	< 0 00464	0	0	0.00464	< 0 00464	0	0	0.00464	< 0 00464		0	0	< 0.00460
1R-30386	N/A		875 Highway 2 S	Building	S roof	Air	Outdoor	Stationary	Field Sample	N/A	1232	6/1/2005			0	0	0 00481	< 0 00481	0	0	0.00481	< 0 00481	0	0	0 00481	< 0 00481		0	0	< 0.00480
1R-30387	N/A		875 Highway 2 S	Building	W roof	Air	Outdoor	Stationary	Field Sample	N/A	1198	6/1/2005			0	0	0 00494	< 0 00494	0	0	0.00494	< 0 00494	0	0	0 00494	< 0.00494		0	0	< 0.00490
1R-30388	N/A		875 Highway 2 S	Blank	Blank	Air	N/A	Stationary	Field Blank	N/A		6/1/2005			0	0			0	0			0	0				0	0	
1R-30529	N/A	Bulk Removal	875 Highway 2 S	Building	Shoulder	Air	Outdoor	Personal	Field Sample	N/A	58	6/1/2005	< 0.046																
1R-30530	N/A	Bulk Removal	875 Highway 2 S	Building	Shoulder	Air	Outdoor	Personal	Field Sample	N/A	181	6/1/2005	< 0.015																
1R-30531	N/A	Bulk Removal	875 Highway 2 S	Building	Shoulder	Air	Outdoor	Personal	Field Sample	N/A	225	6/1/2005	< 0.012																
1R-30532	N/A	Bulk Removal	875 Highway 2 S	Building	Shoulder	Air	Outdoor	Personal	Field Sample	N/A	60	6/1/2005	< 0.045																
1R-30533	N/A	Bulk Removal	875 Highway 2 S	Building	Shoulder	Air	Outdoor	Personal	Field Sample	N/A	185	6/1/2005	0.028																
1R-30534	N/A	Bulk Removal	875 Highway 2 S	Building	Shoulder	Air	Outdoor	Personal	Field Sample	N/A	333	6/1/2005	0 012																
1R-30535	N/A		875 Highway 2 S	Building	E end upper ceiling	Air	Indoor	Stationary	Field Sample	N/A	1282	6/1/2005			0	0	0.00462	< 0 00462	0	0	0.00462	< 0 00462	0	0	0.00462	< 0 00462		0	0	< 0.00460
1R-30536	N/A		875 Highway 2 S	Building	E end ground level	Air	Indoor	Stationary	Field Sample	N/A	1339	6/1/2005			0	0	0.00442	< 0 00442	0	0	0.00442	< 0 00442	0	0	0.00442	< 0 00442		0	0	< 0.00440
1R-30537	N/A		875 Highway 2 S	Building	W end upper ceiling	Air	Indoor	Stationary	Field Sample	N/A	1386	6/1/2005			0	0	0.00427	< 0 00427	0	0	0.00427	< 0 00427	0	0	0.00427	< 0 00427		0	0	< 0.00430
1R-30538	N/A		875 Highway 2 S	Building	W end ground level	Air	Indoor	Stationary	Field Sample	N/A	1245	6/1/2005			0	0	0 00476	< 0 00476	0	0	0.00476	< 0 00476	0	0	0.00476	< 0 00476		0	0	< 0.00480
1R-30539	N/A		875 Highway 2 S	Building	N roof	Air	Outdoor	Stationary	Field Sample	N/A	1159	6/2/2005			0	0	0 00426	< 0 00426	0	0	0.00426	< 0 00426	0	0	0 00426	< 0 00426		0	0	< 0.00430
1R-30540	N/A		875 Highway 2 S	Building	E roof	Air	Outdoor	Stationary	Field Sample	N/A	1165	6/2/2005			0	0	0 00424	< 0 00424	0	0	0.00424	< 0 00424	0	0	0.00424	< 0 00424		0	0	< 0.00420
1R-30542	N/A		875 Highway 2 S	Building	W roof	Air	Outdoor	Stationary	Field Sample	N/A	1165	6/2/2005			0	0	0 00424	< 0 00424	0	0	0.00424	< 0 00424	0	0	0.00424	< 0 00424		0	0	< 0.00420
1R-30543	N/A		875 Highway 2 S	Building	E upper ceiling	Air	Indoor	Stationary	Field Sample	N/A	1292	6/2/2005			0	0	0 00458	< 0 00458	0	0	0.00458	< 0 00458	0	0	0.00458	< 0 00458		0	0	< 0.00460
1R-30544	N/A		875 Highway 2 S	Building	E end ground level	Air	Indoor	Stationary	Field Sample	N/A	1166	6/2/2005			0	0	0.00423	< 0 00423	0	0	0.00423	< 0 00423	0	0	0.00423	< 0 00423		0	0	< 0.00420
1R-30545	N/A		875 Highway 2 S	Building	W upper ceiling	Air	Indoor	Stationary	Field Sample	N/A	1182	6/2/2005			0	0	0.00418	< 0 00418	0	0	0.00418	< 0 00418	0	0	0.00418	< 0 00418		0	0	< 0.00420
1R-30546	N/A		875 Highway 2 S	Building	W ground level	Air	Indoor	Stationary	Field Sample	N/A	1309	6/2/2005			0	0	0.00452	< 0.00452	0	0	0.00452	< 0.00452	0	0	0.00452	< 0.00452		0	0	< 0.00450
1R-30547	N/A		875 Highway 2 S	Blank	Blank	Air	N/A	Stationary	Field Blank	N/A		6/2/2005			0	0			0	0			0	0				0	0	
1R-30548	N/A		875 Highway 2 S	Building	N roof	Air	Outdoor	Stationary	Field Sample	N/A	1305	6/3/2005			0	0	0.00454	< 0.00454	0	0	0.00454	< 0.00454	0	0	0.00454	< 0.00454		0	0	< 0.00450
1R-30549	N/A		875 Highway 2 S	Building	E roof	Air	Outdoor	Stationary	Field Sample	N/A	1247	6/3/2005			0	0	0.00475	< 0.00475	0	0	0.00475	< 0.00475	0	0	0.00475	< 0.00475		0	0	< 0.00470
1R-30550	N/A		875 Highway 2 S	Building	S roof	Air	Outdoor	Stationary	Field Sample	N/A	1300	6/3/2005			0	0	0 00456	< 0 00456	0	0	0 00456	< 0 00456	0	0	0.00456	< 0 00456		0	0	< 0.00460
1R-30551	N/A		875 Highway 2 S	Building	W roof	Air	Outdoor	Stationary	Field Sample	N/A	1300	6/3/2005			0	0	0 00456	< 0 00456	0	0	0 00456	< 0 00456	0	0	0.00456	< 0 00456		0	0	< 0.00460
1R-30560	N/A	Bulk Removal	875 Highway 2 S	Building	Shoulder	Air	Outdoor	Personal	Field Sample	N/A	60	6/8/2005	< 0 045																
1R-30561	N/A	Bulk Removal	875 Highway 2 S	Building	Shoulder	Air	Outdoor	Personal	Field Sample	N/A	167	6/8/2005	0.025																
1R-30562	N/A	Bulk Removal	875 Highway 2 S	Building	Shoulder	Air	Outdoor	Personal	Field Sample	N/A	187	6/8/2005	< 0 014																
1R-30564	N/A		875 Highway 2 S	Building	W end roof 2nd half	Air	Outdoor	Stationary	Field Sample	N/A	1351	6/8/2005			0	0	0.00438	< 0.00438	0	0	0.00438	< 0 00438	0	0	0.00438	< 0.00438		0	0	< 0.00440
1R-30565	N/A		875 Highway 2 S	Building	N end roof 2nd half	Air	Outdoor	Stationary	Field Sample	N/A	1361	6/8/2005			0	0	0.00435	< 0.00435	0	0	0.00435	< 0 00435	0	0	0.00435	< 0.00435		0	0	< 0.00440
1R-30566	N/A		875 Highway 2 S	Building	E end roof 2nd half	Air	Outdoor	Stationary	Field Sample	N/A	1356	6/8/2005			0	0	0.00437	< 0.00437	0	0	0.00437	< 0.00437	0	0	0.00437	< 0.00437		0	0	< 0.00440
1R-30567	N/A		875 Highway 2 S	Building	S roof end 2nd half	Air	Outdoor	Stationary	Field Sample	N/A	1440	6/8/2005			0	0	0.00411	< 0.00411	0	0	0.00411	< 0.00411	0	0	0.00411	< 0.00411		0	0	< 0.00410
1R-30568	N/A		875 Highway 2 S	Building	N roof 2nd half	Air	Outdoor	Stationary	Field Sample	N/A	1022	6/9/2005			0	0	0.00483	< 0.00483	0	0	0.00483	< 0.00483	0	0	0.00483	< 0.00483		0	0	< 0.00480
1R-30569	N/A		875 Highway 2 S	Building	E roof 2nd half	Air	Outdoor	Stationary	Field Sample	N/A	1024	6/9/2005			0	0	0.00482	< 0.00482	0	0	0.00482	< 0.00482	0	0	0.00482	< 0.00482		0	0	< 0.00480
1R-30570	N/A		875 Highway 2 S	Building	S roof 2nd half	Air	Outdoor	Stationary	Field Sample	N/A	1081	6/9/2005			0	0	0.00457	< 0.00457	0	0	0.00457	< 0.00457	0	0	0.00457	< 0.00457		0	0	< 0.00460
1R-30571	N/A		875 Highway 2 S	Building	W roof 2nd half	Air	Outdoor	Stationary	Field Sample	N/A	995	6/9/2005			0	0	0.00425	< 0.00425	0	0	0.00425	< 0.00425	0	0	0.00425	< 0.00425		0	0	< 0.00430
1R-30572	N/A		875 Highway 2 S	Building	N roof 2nd half	Air	Outdoor	Stationary	Field Sample	N/A	1097	6/10/2005			0	0	0 00450	< 0 00450	0	0	0.00450	< 0 00450	0	0	0.00450	< 0.00450		0	0	< 0.00450
1R-30573	N/A		875 Highway 2 S	Building	E roof 2nd half	Air	Outdoor	Stationary	Field Sample	N/A	1097	6/10/2005			0	0	0 00450	< 0 00450	0	0	0.00450	< 0 00450	0	0	0.00450	< 0 00450		0	0	< 0.00450
1R-30574	N/A		875 Highway 2 S	Building	S roof 2nd half	Air	Outdoor	Stationary	Field Sample	N/A	1102	6/10/2005			0	0	0 00448	< 0 00448	0	0	0.00448	< 0 00448	0	0	0.00448	< 0 00448		0	0	< 0.00450
1R-30575	N/A		875 Highway 2 S	Building	W roof 2nd half	Air	Outdoor	Stationary	Field Sample	N/A	1095	6/10/2005			0	0	0.00451	< 0 00451	0	0	0.00451	< 0 00451	0	0	0.00451	< 0 00451		0	0	< 0.00450
1R-30576	N/A	Bulk Removal	875 Highway 2 S	Building	Shoulder	Air	Outdoor	Personal	Field Sample	N/A	60	6/9/2005	< 0 045																
1R-30577	N/A	Bulk Removal	875 Highway 2 S	Building	Shoulder	Air	Outdoor	Personal	Field Sample	N/A	358	6/9/2005	< 0 008																
1R-30578	N/A	Bulk Removal	875 Highway 2 S	Building	Shoulder	Air	Outdoor	Personal	Field Sample	N/A	426	6/9/2005	0.009																
1R-30579	N/A	Bulk Removal	875 Highway 2 S	Building	Shoulder	Air	Outdoor	Personal	Field Sample	N/A	60	6/9/2005	< 0 045																
1R-30580	N/A	Bulk Removal	875 Highway 2 S	Building	Shoulder	Air	Outdoor	Personal	Field Sample	N/A	329	6/9/2005	< 0.008																
1R-30581	N/A	Bulk Removal	875 Highway 2 S	Building	Shoulder	Air	Outdoor	Personal	Field Sample	N/A	416	6/9/2005	0.012																
1R-30583	N/A	Bulk Removal	875 Highway 2 S	Building	Shoulder	Air	Outdoor	Personal	Field Sample	N/A	60	6/10/2005	0.049																

LocationPropertyGroupDesc values: LIKE "875 highway%"

Server-Database: \\204.47.48.36\Libby2

Sample ID	Scenario	Task	Property Group (Location)	Sample Group	Location Description (Sub Location)	Media Type	Matrix	Sample Type	Category	Pre Post Clear	Vol (air=L)/ Area (dust=cm²)	Sample Date	PCM (METHOD - NIOSH 7400)	AHERA / ASTM 5755															
															Libby Amphiboles (LA)				Chrysotile (C)				Other Amphiboles (OA)				Total Asbestos			
													Fibers/CC	Filter Status Non Analyzed	S<5u	S>5u	Analytical Sensitivity (Air = S/cc) or (Dust = S/cm²)	Asb conc (Air = S/cc) or (Dust = S/cm²)	S<5u	S>5u	Analytical Sensitivity (Air = S/cc) or (Dust = S/cm²)	Asb conc (Air = S/cc) or (Dust = S/cm²)	S<5u	S>5u	Analytical Sensitivity (Air = S/cc) or (Dust = S/cm²)	Asb conc (Air = S/cc) or (Dust = S/cm²)	Asbestos Type Identified	S<5u	S>5u	Asb conc (Air = S/cc) or (Dust = S/cm²)
1R-30584	N/A	Bulk Removal	875 Highway 2 S	Building	Shoulder	Air	Outdoor	Personal	Field Sample	N/A	485	6/10/2005	< 0.006																
1R-30585	N/A	Bulk Removal	875 Highway 2 S	Building	Shoulder	Air	Outdoor	Personal	Field Sample	N/A	578	6/10/2005	< 0.005																
1R-30587	N/A	Bulk Removal	875 Highway 2 S	Building	Shoulder	Air	Outdoor	Personal	Field Sample	N/A	62	6/10/2005	< 0.043																
1R-30588	N/A	Bulk Removal	875 Highway 2 S	Building	Shoulder	Air	Outdoor	Personal	Field Sample	N/A	86	6/10/2005	< 0.031																
1R-30589	N/A	Bulk Removal	875 Highway 2 S	Building	Shoulder	Air	Outdoor	Personal	Field Sample	N/A	432	6/10/2005	< 0.006																
1R-30590	N/A		875 Highway 2 S	Building	N. Roof; 2nd half	Air	Outdoor	Stationary	Field Sample	N/A	856	6/11/2005			0	0	0.00494	< 0.00494	0	0	0.00494	< 0.00494	0	0	0.00494	< 0.00494		0	0	< 0.00490
1R-30591	N/A		875 Highway 2 S	Building	E. Rool, 2nd half	Air	Outdoor	Stationary	Field Sample	N/A	812	6/11/2005			0	0	0.00456	< 0.00456	0	0	0.00456	< 0.00456	0	0	0.00456	< 0.00456		0	0	< 0.00460
1R-30592	N/A		875 Highway 2 S	Building	S. Roof; 2nd half	Air	Outdoor	Stationary	Field Sample	N/A	814	6/11/2005			0	0	0.00455	< 0.00455	0	0	0.00455	< 0.00455	0	0	0.00455	< 0.00455		0	0	< 0.00450
1R-30593	N/A		875 Highway 2 S	Building	W. Roof; 2nd half	Air	Outdoor	Stationary	Field Sample	N/A	881	6/11/2005			0	0	0.00480	< 0.00480	0	0	0.00480	< 0.00480	0	0	0.00480	< 0.00480		0	0	< 0.00480
1R-30594	N/A	Bulk Removal	875 Highway 2 S	Building	Shoulder	Air	Outdoor	Personal	Field Sample	N/A	60	6/11/2005	< 0.045																
1R-30595	N/A	Bulk Removal	875 Highway 2 S	Building	Shoulder	Air	Outdoor	Personal	Field Sample	N/A	319	6/11/2005	0.012																
1R-30596	N/A	Bulk Removal	875 Highway 2 S	Building	Shoulder	Air	Outdoor	Personal	Field Sample	N/A	320	6/11/2005	< 0.008																
1R-30598	N/A	Bulk Removal	875 Highway 2 S	Building	Shoulder	Air	Indoor	Personal	Field Sample	N/A	60	6/15/2005	< 0.045																
1R-30599	N/A	Bulk Removal	875 Highway 2 S	Building	Shoulder	Air	Indoor	Personal	Field Sample	N/A	435	6/15/2005	0.372		0	0	0.09160	< 0.09160	0	0	0.09160	< 0.09160	0	0	0.09160	< 0.09160		0	0	< 0.09200
1R-30600	N/A	Bulk Removal	875 Highway 2 S	Building	Shoulder	Air	Indoor	Personal	Field Sample	N/A	446	6/15/2005	0.008																
1R-30601	N/A	Bulk Removal	875 Highway 2 S	Building	Shoulder	Air	Indoor	Personal	Field Sample	N/A	60	6/15/2005	< 0.045																
1R-30602	N/A	Bulk Removal	875 Highway 2 S	Building	Shoulder	Air	Indoor	Personal	Field Sample	N/A	451	6/15/2005	0.007																
1R-30603	N/A	Removal	875 Highway 2 S	Building	Shoulder	Air	Indoor	Personal	Field Sample	N/A	477	6/15/2005	0.009																
1R-30604	N/A		875 Highway 2 S	Blank	Blank	Air	N/A	Personal	Field Blank	N/A		6/15/2005																	
1R-30605	N/A	Bulk Removal	875 Highway 2 S	Building	Shoulder	Air	Indoor	Personal	Field Sample	N/A	60	6/16/2005	< 0.045																
1R-30606	N/A	Bulk Removal	875 Highway 2 S	Building	Shoulder	Air	Indoor	Personal	Field Sample	N/A	454	6/16/2005	0.712		0	0	0.08777	< 0.08777	0	0	0.08777	< 0.08777	0	0	0.08777	< 0.08777		0	0	< 0.08800
1R-30607	N/A	Bulk Removal	875 Highway 2 S	Building	Shoulder	Air	Indoor	Personal	Field Sample	N/A	391	6/16/2005	0.329		0	0	0.10191	< 0.10191	0	0	0.10191	< 0.10191	0	0	0.10191	< 0.10191		0	0	< 0.10000
1R-30709	N/A	Bulk Removal	875 Highway 2 S	Building	Shoulder	Air	Outdoor	Personal	Field Sample	N/A	264	6/3/2005	0.011																
1R-30907	N/A		875 Highway 2 S	Property	W end of containment	Air	Indoor	Stationary	Field Sample	N/A	1681	6/20/2005			0	0	0.00440	< 0.00440	0	0	0.00440	< 0.00440	0	0	0.00440	< 0.00440		0	0	< 0.00440
1R-30908	N/A		875 Highway 2 S	Property	E end of containment	Air	Indoor	Stationary	Field Sample	N/A	1712	6/20/2005			0	0	0.00432	< 0.00432	0	0	0.00432	< 0.00432	0	0	0.00432	< 0.00432		0	0	< 0.00430
1R-30909	N/A		875 Highway 2 S	Blank	Blank	Air	N/A	Stationary	Field Blank	N/A		6/20/2005			0	0			0	0			0	0				0	0	
1R-30910	N/A	Labor (pressure wash/cleanin g)	875 Highway 2 S	Property	Shoulder	Air	Indoor	Personal	Field Sample	N/A	83	6/20/2005	< 0.032																
1R-30911	N/A	Labor (pressure wash/cleanin g)	875 Highway 2 S	Property	Shoulder	Air	Indoor	Personal	Field Sample	N/A	234	6/20/2005	0.282		0	0	0.17028	< 0.17028	0	0	0.17028	< 0.17028	0	0	0.17028	< 0.17028		0	0	< 0.17000
1R-30912	N/A	Labor (pressure wash/cleanin g)	875 Highway 2 S	Property	Shoulder	Air	Indoor	Personal	Field Sample	N/A	272	6/20/2005	0.582		0	0	0.14649	< 0.14649	0	0	0.14649	< 0.14649	0	0	0.14649	< 0.14649		0	0	< 0.15000
1R-30913	N/A	Labor (pressure wash/cleanin g)	875 Highway 2 S	Property	Shoulder	Air	Indoor	Personal	Field Sample	N/A	60	6/20/2005	< 0.045																
1R-30914	N/A	Labor (pressure wash/cleanin g)	875 Highway 2 S	Property	Shoulder	Air	Indoor	Personal	Field Sample	N/A	242	6/20/2005	0.395		0	0	0.16465	< 0.16465	0	0	0.16465	< 0.16465	0	0	0.16465	< 0.16465		0	0	< 0.16000
1R-30915	N/A	Labor (pressure wash/cleanin g)	875 Highway 2 S	Property	Shoulder	Air	Indoor	Personal	Field Sample	N/A	273	6/20/2005	0.338		0	0	0.14596	< 0.14596	0	0	0.14596	< 0.14596	0	0	0.14596	< 0.14596		0	0	< 0.15000
1R-30917	N/A		875 Highway 2 S	Property	Outside the W end of containment	Air	Indoor	Stationary	Field Sample	N/A	1746	6/21/2005			0	0	0.00424	< 0.00424	0	0	0.00424	< 0.00424	0	0	0.00424	< 0.00424		0	0	< 0.00420
1R-30918	N/A		875 Highway 2 S	Property	Outside the E end of containment	Air	Indoor	Stationary	Field Sample	N/A	1700	6/21/2005			0	0	0.00436	< 0.00436	0	0	0.00436	< 0.00436	0	0	0.00436	< 0.00436		0	0	< 0.00440
1R-30920	N/A	Pressure Wash Labor	875 Highway 2 S	Property	Shoulder	Air	Indoor	Personal	Field Sample	N/A	60	6/21/2005	< 0.045																
1R-30921	N/A	Pressure Wash Labor	875 Highway 2 S	Property	Shoulder	Air	Indoor	Personal	Field Sample	N/A	101	6/21/2005	0.029																

Sample ID	Scenario	Task	Property Group (Location)	Sample Group	Location Description (Sub Location)	Media Type	Matrix	Sample Type	Category	Pre Post Clear	Vol (air=L) Area (dust=cm²)	Sample Date	PCM (METHOD - NIOSH 7400)	AHERA / ASTM 5755															
															Libby Amphiboles (LA)				Chrysotile (C)				Other Amphiboles (OA)				Total Asbestos			
													Fibers/CC	Filter Status Non Analyzed	S<5u	S>5u	Analytical Sensitivity (Air = S/cc) or (Dust = S/cm²)	Asb conc (Air = S/cc) or (Dust = S/cm²)	S<5u	S>5u	Analytical Sensitivity (Air = S/cc) or (Dust = S/cm²)	Asb conc (Air = S/cc) or (Dust = S/cm²)	S<5u	S>5u	Analytical Sensitivity (Air = S/cc) or (Dust = S/cm²)	Asb conc (Air = S/cc) or (Dust = S/cm²)	Asbestos Type Identified	S<5u	S>5u	Asb conc (Air = S/cc) or (Dust = S/cm²)
1R-30922	N/A	Pressure Wash Labor	875 Highway 2 S	Property	Shoulder	Air	Indoor	Personal	Field Sample	N/A	245	6/21/2005	0 215															
1R-30923	N/A	Water Pressure Wash Labor	875 Highway 2 S	Property	Shoulder	Air	Indoor	Personal	Field Sample	N/A	50	6/21/2005	< 0 054															
1R-30924	N/A	Water Pressure Wash Labor	875 Highway 2 S	Property	Shoulder	Air	Indoor	Personal	Field Sample	N/A	151	6/21/2005	0 437		0	0	0 26388	< 0 26388	0	0	0 26388	< 0 26388	0	0	0 26388	< 0 26388		0	0	< 0 26000
1R-30925	N/A	Water Pressure Wash Labor	875 Highway 2 S	Property	Shoulder	Air	Indoor	Personal	Field Sample	N/A	249	6/21/2005	< 0 146															
1R-30929	N/A		875 Highway 2 S	Property	Outside W reduction zone	Air	Indoor	Stationary	Field Sample	N/A	1681	6/22/2005			0	0	0 00440	< 0 00440	0	0	0.00440	< 0.00440	0	0	0.00440	< 0 00440		0	0	< 0 00440
1R-30930	N/A		875 Highway 2 S	Property	Outside E reduction zone	Air	Indoor	Stationary	Field Sample	N/A	1681	6/22/2005			0	0	0.00440	< 0 00440	0	0	0 00440	< 0 00440	0	0	0 00440	< 0.00440		0	0	< 0 00440
1R-30932	N/A	Labor (bulk removal)	875 Highway 2 S	Property	Shoulder	Air	Indoor	Personal	Field Sample	N/A	64	6/22/2005	0 05															
1R-30933	N/A	Labor (bulk removal)	875 Highway 2 S	Property	Shoulder	Air	Indoor	Personal	Field Sample	N/A	231	6/22/2005	0 4															
1R-30933	N/A	Labor (bulk removal)	875 Highway 2 S	Property	Shoulder	Air	Indoor	Personal	Field Sample	N/A	231	6/22/2005	0 03															
1R-30934	N/A	Labor (bulk removal)	875 Highway 2 S	Property	Shoulder	Air	Indoor	Personal	Field Sample	N/A	231	6/22/2005	0 3															
1R-30934	N/A	Labor (bulk removal)	875 Highway 2 S	Property	Shoulder	Air	Indoor	Personal	Field Sample	N/A	231	6/22/2005	0 022															
1R-30935	N/A	Labor (bulk removal)	875 Highway 2 S	Property	Shoulder	Air	Indoor	Personal	Field Sample	N/A	67	6/22/2005	0 044															
1R-30936	N/A	Labor (bulk removal)	875 Highway 2 S	Property	Shoulder	Air	Indoor	Personal	Field Sample	N/A	231	6/22/2005	0.6															
1R-30936	N/A	Labor (bulk removal)	875 Highway 2 S	Property	Shoulder	Air	Indoor	Personal	Field Sample	N/A	231	6/22/2005	0 045															
1R-30937	N/A	Labor (bulk removal)	875 Highway 2 S	Property	Shoulder	Air	Indoor	Personal	Field Sample	N/A	228	6/22/2005	0.901															
1R-30937	N/A	Labor (bulk removal)	875 Highway 2 S	Property	Shoulder	Air	Indoor	Personal	Field Sample	N/A	228	6/22/2005	0 07															
1R-30942	N/A		875 Highway 2 S	Property	Outside E. reduction zone	Air	Indoor	Stationary	Field Sample	N/A	1749	6/23/2005			0	0	0.00423	< 0.00423	0	0	0.00423	< 0 00423	0	0	0.00423	< 0.00423		0	0	< 0 00420
1R-30943	N/A		875 Highway 2 S	Property	Outside W. reduction zone	Air	Indoor	Stationary	Field Sample	N/A	1746	6/23/2005			0	0	0 00424	< 0 00424	0	0	0.00424	< 0.00424	0	0	0 00424	< 0.00424		0	0	< 0 00420
1R-30946	N/A	Bulk Removal Labor	875 Highway 2 S	Property	Shoulder	Air	Indoor	Personal	Field Sample	N/A	44	6/23/2005	< 0 061															
1R-30947	N/A	Bulk Removal Labor	875 Highway 2 S	Property	Shoulder	Air	Indoor	Personal	Field Sample	N/A	300	6/23/2005	0 275		0	0	0 13282	< 0.13282	0	0	0 13282	< 0.13282	0	0	0 13282	< 0.13282		0	0	< 0 13000
1R-30949	N/A	Bulk Removal Labor	875 Highway 2 S	Property	Shoulder	Air	Indoor	Personal	Field Sample	N/A	25	6/23/2005	< 0 11															
1R-30950	N/A	Bulk Removal Labor	875 Highway 2 S	Property	Shoulder	Air	Indoor	Personal	Field Sample	N/A	300	6/23/2005	0 242		0	1	0.13282	0 13282	0	0	0 13282	< 0.13282	0	0	0.13282	< 0.13282		0	1	0 13282
1R-30951	N/A		875 Highway 2 S	Property	Outside W reduction zone	Air	Indoor	Stationary	Field Sample	N/A	1547	6/24/2005			0	0	0 00479	< 0.00479	0	0	0 00479	< 0.00479	0	0	0 00479	< 0.00479		0	0	< 0 00480
1R-30952	N/A		875 Highway 2 S	Property	Outside E reduction zone	Air	Indoor	Stationary	Field Sample	N/A	1670	6/24/2005			0	0	0 00443	< 0.00443	0	0	0 00443	< 0.00443	0	0	0 00443	< 0 00443		0	0	< 0 00440
1R-30954	N/A	Laborer	875 Highway 2 S	Property	Shoulder	Air	Indoor	Personal	Field Sample	N/A	54	6/24/2005	< 0 05															
1R-30955	N/A	Laborer	875 Highway 2 S	Property	Shoulder	Air	Indoor	Personal	Field Sample	N/A	241	6/24/2005	< 0 011															
1R-30956	N/A	Laborer	875 Highway 2 S	Property	Shoulder	Air	Indoor	Personal	Field Sample	N/A	227	6/24/2005	0 203															
1R-30957	N/A	Laborer	875 Highway 2 S	Property	Shoulder	Air	Indoor	Personal	Field Sample	N/A	50	6/24/2005	< 0 054															
1R-30958	N/A	Laborer	875 Highway 2 S	Property	Shoulder	Air	Indoor	Personal	Field Sample	N/A	228	6/24/2005	< 0 012															
1R-30959	N/A	Laborer	875 Highway 2 S	Property	Shoulder	Air	Indoor	Personal	Field Sample	N/A	239	6/24/2005	< 0 011															
1R-31029	N/A		875 Highway 2 S	Building	E. end containment entry	Air	Indoor	Stationary	Field Sample	N/A	1232	6/16/2005			0	0	0.00481	< 0.00481	0	0	0 00481	< 0.00481	0	0	0.00481	< 0.00481		0	0	< 0 00480
1R-31030	N/A		875 Highway 2 S	Building	W. end of building	Air	Indoor	Stationary	Field Sample	N/A	1122	6/16/2005			0	0	0.00440	< 0.00440	0	0	0 00440	< 0.00440	0	0	0 00440	< 0.00440		0	0	< 0 00440
1R-31031	N/A	Bulk Removal	875 Highway 2 S	Building	Shoulder	Air	Indoor	Personal	Field Sample	N/A	60	6/17/2005	< 0 045															
1R-31032	N/A	Bulk Removal	875 Highway 2 S	Building	Shoulder	Air	Indoor	Personal	Field Sample	N/A	338	6/17/2005	0 016															
1R-31033	N/A	Bulk Removal	875 Highway 2 S	Building	Shoulder	Air	Indoor	Personal	Field Sample	N/A	371	6/17/2005	0 019															
1R-31034	N/A	Bulk Removal	875 Highway 2 S	Building	Shoulder	Air	Indoor	Personal	Field Sample	N/A	60	6/17/2005	0 049															
1R-31035	N/A	Bulk Removal	875 Highway 2 S	Building	Shoulder	Air	Indoor	Personal	Field Sample	N/A	346	6/17/2005	< 0 008															
1R-31036	N/A	Bulk Removal	875 Highway 2 S	Building	Shoulder	Air	Indoor	Personal	Field Sample	N/A	367	6/17/2005	< 0 007															

Sample ID	Scenario	Task	Property Group (Location)	Sample Group	Location Description (Sub Location)	Media Type	Matrix	Sample Type	Category	Pre Post Clear	Vol (air=L) Area (dust=cm²)	Sample Date	PCM (METHOD - NIOSH 7400) Fibers/CC	AHERA / ASTM 5755 Filter Status Non Analyzed	Libby Amphiboles (LA) S<5u	Libby Amphiboles (LA) S>5u	Libby Amphiboles (LA) Analytical Sensitivity (Air = S/cc) or (Dust = S/cm²)	Libby Amphiboles (LA) Asb conc (Air = S/cc) or (Dust = S/cm²)	Chrysotile (C) S<5u	Chrysotile (C) S>5u	Chrysotile (C) Analytical Sensitivity (Air = S/cc) or (Dust = S/cm²)	Chrysotile (C) Asb conc (Air = S/cc) or (Dust = S/cm²)	Other Amphiboles (OA) S<5u	Other Amphiboles (OA) S>5u	Other Amphiboles (OA) Analytical Sensitivity (Air = S/cc) or (Dust = S/cm²)	Other Amphiboles (OA) Asb conc (Air = S/cc) or (Dust = S/cm²)	Total Asbestos Asbestos Type Identified	Total Asbestos S<5u	Total Asbestos S>5u	Total Asbestos Asb conc (Air = S/cc) or (Dust = S/cm²)
1R-31037	N/A		875 Highway 2 S	Blank	Blank	Air	N/A	Personal	Field Blank	N/A		6/17/2005																	
1R-31038	N/A		875 Highway 2 S	Building	E. end containment entry	Air	Indoor	Stationary	Field Sample	N/A	1173	6/17/2005			0	0	0.00421	< 0.00421	0	0	0.00421	< 0.00421	0	0	0.00421	< 0.00421		0	0	< 0.00420
1R-31039	N/A		875 Highway 2 S	Building	E. end containment entry, N. side	Air	Indoor	Stationary	Field Sample	N/A	1159	6/17/2005			0	0	0.00426	< 0.00426	0	0	0.00426	< 0.00426	0	0	0.00426	< 0.00426		0	0	< 0.00430
1R-31040	N/A		875 Highway 2 S	Building	W. end maint Shop outside of containment	Air	Indoor	Stationary	Field Sample	N/A	1505	6/27/2005			0	0	0.00492	< 0.00492	0	0	0.00492	< 0.00492	0	0	0.00492	< 0.00492		0	0	< 0.00490
1R-31041	N/A		875 Highway 2 S	Building	Area 10-1 containment entry in maint. Shop	Air	Indoor	Stationary	Field Sample	N/A	1514	6/27/2005			0	0	0.00489	< 0.00489	0	0	0.00489	< 0.00489	0	0	0.00489	< 0.00489		0	0	< 0.00490
1R-31042	N/A		875 Highway 2 S	Blank	Blank	Air	N/A	Stationary	Field Blank	N/A		6/27/2005			0	0			0	0			0	0				0	0	
1R-31043	N/A	Bulk Removal	875 Highway 2 S	Building	Shoulder	Air	Indoor	Personal	Field Sample	N/A	60	6/27/2005	< 0.045																
1R-31044	N/A	Bulk Removal	875 Highway 2 S	Blank	Shoulder	Air	Indoor	Personal	Field Sample	N/A	372	6/27/2005	< 0.007																
1R-31045	N/A	Bulk Removal	875 Highway 2 S	Building	Shoulder	Air	Indoor	Personal	Field Sample	N/A	380	6/27/2005	< 0.007																
1R-31046	N/A	Bulk Removal	875 Highway 2 S	Building	Shoulder	Air	Indoor	Personal	Field Sample	N/A	61	6/27/2005	< 0.044																
1R-31047	N/A	Bulk Removal	875 Highway 2 S	Building	Shoulder	Air	Indoor	Personal	Field Sample	N/A	355	6/27/2005	< 0.008																
1R-31048	N/A	Bulk Removal	875 Highway 2 S	Building	Shoulder	Air	Indoor	Personal	Field Sample	N/A	385	6/27/2005	< 0.007																
1R-31049	N/A		875 Highway 2 S	Building	Outside W containment 17-1 & 17-2 section	Air	Indoor	Stationary	Field Sample	N/A	1482	6/28/2005			0	0	0.00400	< 0.00400	0	0	0.00400	< 0.00400	0	0	0.00400	< 0.00400		0	0	< 0.00400
1R-31050	N/A		875 Highway 2 S	Building	Room 11-2	Air	Indoor	Stationary	Field Sample	N/A	1362	6/28/2005			0	0	0.00435	< 0.00435	0	0	0.00435	< 0.00435	0	0	0.00435	< 0.00435		0	0	< 0.00430
1R-31052	N/A	Bulk Removal	875 Highway 2 S	Building	Shoulder	Air	Indoor	Personal	Field Sample	N/A	60	6/28/2005	< 0.045																
1R-31053	N/A	Bulk Removal	875 Highway 2 S	Building	Shoulder	Air	Indoor	Personal	Field Sample	N/A	394	6/28/2005	< 0.007																
1R-31054	N/A	Bulk Removal	875 Highway 2 S	Building	Shoulder	Air	Indoor	Personal	Field Sample	N/A	382	6/28/2005	< 0.007																
1R-31055	N/A	Bulk Removal	875 Highway 2 S	Building	Shoulder	Air	Indoor	Personal	Field Sample	N/A	60	6/28/2005	< 0.045																
1R-31056	N/A	Bulk Removal	875 Highway 2 S	Building	Shoulder	Air	Indoor	Personal	Field Sample	N/A	394	6/28/2005	< 0.007																
1R-31057	N/A	Bulk Removal	875 Highway 2 S	Building	Shoulder	Air	Indoor	Personal	Field Sample	N/A	383	6/28/2005	< 0.007																
1R-31064	N/A		875 Highway 2 S	Building	Outside W containment critical barrier	Air	Indoor	Stationary	Field Sample	N/A	1387	6/29/2005			0	0	0.00427	< 0.00427	0	0	0.00427	< 0.00427	0	0	0.00427	< 0.00427		0	0	< 0.00430
1R-31065	N/A		875 Highway 2 S	Building	Center containment doorway	Air	Indoor	Stationary	Field Sample	N/A	1270	6/29/2005			0	0	0.00466	< 0.00466	0	0	0.00466	< 0.00466	0	0	0.00466	< 0.00466		0	0	< 0.00470
1R-31067	N/A	Bulk Removal	875 Highway 2 S	Building	shoulder	Air	Indoor	Personal	Field Sample	N/A	40	6/29/2005	< 0.067																
1R-31068	N/A	Bulk Removal	875 Highway 2 S	Building	Shoulder	Air	Indoor	Personal	Field Sample	N/A	401	6/29/2005	< 0.007																
1R-31069	N/A	Bulk Removal	875 Highway 2 S	Building	Shoulder	Air	Indoor	Personal	Field Sample	N/A	284	6/29/2005	< 0.009																
1R-31070	N/A	Bulk Removal	875 Highway 2 S	Building	Shoulder	Air	Indoor	Personal	Field Sample	N/A	40	6/29/2005	< 0.067																
1R-31071	N/A	Bulk Removal	875 Highway 2 S	Building	Shoulder	Air	Indoor	Personal	Field Sample	N/A	392	6/29/2005	< 0.007																
1R-31072	N/A	Bulk Removal	875 Highway 2 S	Building	Shoulder	Air	Indoor	Personal	Field Sample	N/A	265	6/29/2005	< 0.01																
1R-31073	N/A		875 Highway 2 S	Building	E Containment, SE corner 20' off floor	Air	Indoor	Stationary	Field Sample	2nd Clear	1466	6/30/2005			0	0	0.00404	< 0.00404	0	0	0.00404	< 0.00404	0	0	0.00404	< 0.00404		0	0	< 0.00400
1R-31074	N/A		875 Highway 2 S	Building	E Containment, SW corner 15' off floor	Air	Indoor	Stationary	Field Sample	2nd Clear	1466	6/30/2005			0	0	0.00404	< 0.00404	0	0	0.00404	< 0.00404	0	0	0.00404	< 0.00404		0	0	< 0.00400
1R-31075	N/A		875 Highway 2 S	Building	E Containment, Center, 4' off floor	Air	Indoor	Stationary	Field Sample	2nd Clear	1502	6/30/2005			0	0	0.00493	< 0.00493	0	0	0.00493	< 0.00493	0	0	0.00493	< 0.00493		0	0	< 0.00490
1R-31076	N/A		875 Highway 2 S	Building	E Containment, NE corner, 10' off floor	Air	Indoor	Stationary	Field Sample	2nd Clear	1502	6/30/2005			0	0	0.00493	< 0.00493	0	0	0.00493	< 0.00493	0	0	0.00493	< 0.00493		0	0	< 0.00490
1R-31077	N/A		875 Highway 2 S	Building	E Containment, NW corner, 6' off floor	Air	Indoor	Stationary	Field Sample	2nd Clear	1460	6/30/2005			0	0	0.00406	< 0.00406	0	0	0.00406	< 0.00406	0	0	0.00406	< 0.00406		0	0	< 0.00410
1R-31078	N/A		875 Highway 2 S	Blank	Blank	Air	N/A	Stationary	Field Blank	N/A		6/30/2005			0	0			0	0			0	0				0	0	
1R-31080	N/A		875 Highway 2 S	Building	Room 10-1	Air	Indoor	Stationary	Field Sample	N/A	1288	6/30/2005			0	0	0.00460	< 0.00460	0	0	0.00460	< 0.00460	0	0	0.00460	< 0.00460		0	0	< 0.00460
1R-31081	N/A		875 Highway 2 S	Building	Outside of W. containment wall	Air	Indoor	Stationary	Field Sample	N/A	1285	6/30/2005			0	0	0.00461	< 0.00461	0	0	0.00461	< 0.00461	0	0	0.00461	< 0.00461		0	0	< 0.00460
1R-31082	N/A		875 Highway 2 S	Blank	Blank	Air	N/A	Stationary	Field Blank	N/A		6/30/2005			0	0			0	0			0	0				0	0	
1R-31083	N/A	Bulk Removal	875 Highway 2 S	Building	Shoulder	Air	Indoor	Personal	Field Sample	N/A	60	6/30/2005	< 0.045																
1R-31084	N/A	Bulk Removal	875 Highway 2 S	Building	Shoulder	Air	Indoor	Personal	Field Sample	N/A	209	6/30/2005	< 0.013																
1R-31085	N/A	Bulk Removal	875 Highway 2 S	Building	Shoulder	Air	Indoor	Personal	Field Sample	N/A	584	6/30/2005	< 0.005																
1R-31086	N/A	Bulk Removal	875 Highway 2 S	Building	Shoulder	Air	Indoor	Personal	Field Sample	N/A	60	6/30/2005	< 0.045																

Sample ID	Scenario	Task	Property Group (Location)	Sample Group	Location Description (Sub Location)	Media Type	Matrix	Sample Type	Category	Pre Post Clear	Vol (air=L) Area (dust=cm²)	Sample Date	PCM (METHOD - NIOSH 7400)	AHERA / ASTM 5755																
															Libby Amphiboles (LA)				Chrysotile (C)				Other Amphiboles (OA)				Total Asbestos			
													Fibers/CC	Filter Status Non Analyzed	S<5u	S>5u	Analytical Sensitivity (Air = S/cc) or (Dust = S/cm²)	Asb conc (Air = S/cc) or (Dust = S/cm²)	S<5u	S>5u	Analytical Sensitivity (Air = S/cc) or (Dust = S/cm²)	Asb conc (Air = S/cc) or (Dust = S/cm²)	S<5u	S>5u	Analytical Sensitivity (Air = S/cc) or (Dust = S/cm²)	Asb conc (Air = S/cc) or (Dust = S/cm²)	Asbestos Type Identified	S<5u	S>5u	Asb conc (Air = S/cc) or (Dust = S/cm²)
1R-31087	N/A	Bulk Removal	875 Highway 2 S	Building	Shoulder	Air	Indoor	Personal	Field Sample	N/A	206	6/30/2005	< 0.013																	
1R-31088	N/A	Bulk Removal	875 Highway 2 S	Building	Shoulder	Air	Indoor	Personal	Field Sample	N/A	541	6/30/2005	< 0.005																	
1R-31500	N/A		875 Highway 2 S	Building	Outside W. containment wall	Air	Indoor	Stationary	Field Sample	N/A	1212	7/5/2005			0	0	0.00489	< 0.00489	0	0	0.00489	< 0.00489	0	0	0.00489	< 0.00489		0	0	< 0.00490
1R-31501	N/A		875 Highway 2 S	Building	Room 10-1	Air	Indoor	Stationary	Field Sample	N/A	1239	7/5/2005			0	0	0.00478	< 0.00478	0	0	0.00478	< 0.00478	0	0	0.00478	< 0.00478		0	0	< 0.00480
1R-31502	N/A		875 Highway 2 S	Blank	Blank	Air	N/A	Stationary	Field Blank	N/A		7/5/2005			0	0			0	0			0	0				0	0	
1R-31503	N/A	Bulk Removal	875 Highway 2 S	Building	Shoulder	Air	Indoor	Personal	Field Sample	N/A	60	7/5/2005	< 0.045																	
1R-31503	N/A	Bulk Removal	875 Highway 2 S	Building	Shoulder	Air	Indoor	Personal	Field Sample	N/A	60	7/5/2005	< 0.045																	
1R-31504	N/A	Bulk Removal	875 Highway 2 S	Building	Shoulder	Air	Indoor	Personal	Field Sample	N/A	103	7/5/2005	0.029																	
1R-31504	N/A	Bulk Removal	875 Highway 2 S	Building	Shoulder	Air	Indoor	Personal	Field Sample	N/A	103	7/5/2005	0.029																	
1R-31505	N/A	Bulk Removal	875 Highway 2 S	Building	Shoulder	Air	Indoor	Personal	Field Sample	N/A	733	7/5/2005	< 0.004																	
1R-31505	N/A	Bulk Removal	875 Highway 2 S	Building	Shoulder	Air	Indoor	Personal	Field Sample	N/A	733	7/5/2005	< 0.004																	
1R-31506	N/A	Bulk Removal	875 Highway 2 S	Building	Shoulder	Air	Indoor	Personal	Field Sample	N/A	60	7/5/2005	< 0.045																	
1R-31506	N/A	Bulk Removal	875 Highway 2 S	Building	Shoulder	Air	Indoor	Personal	Field Sample	N/A	60	7/5/2005	< 0.045																	
1R-31507	N/A	Bulk Removal	875 Highway 2 S	Building	Shoulder	Air	Indoor	Personal	Field Sample	N/A	103	7/5/2005	< 0.026																	
1R-31507	N/A	Bulk Removal	875 Highway 2 S	Building	Shoulder	Air	Indoor	Personal	Field Sample	N/A	103	7/5/2005	< 0.026																	
1R-31508	N/A	Bulk Removal	875 Highway 2 S	Building	Shoulder	Air	Indoor	Personal	Field Sample	N/A	727	7/5/2005	0.005																	
1R-31508	N/A	Bulk Removal	875 Highway 2 S	Building	Shoulder	Air	Indoor	Personal	Field Sample	N/A	727	7/5/2005	0.005																	
1R-31509	N/A		875 Highway 2 S	Building	W. containment wall	Air	Indoor	Stationary	Field Sample	N/A	1102	7/6/2005			0	0	0.00448	< 0.00448	0	0	0.00448	< 0.00448	0	0	0.00448	< 0.00448		0	0	< 0.00450
1R-31510	N/A		875 Highway 2 S	Building	Room 10-1	Air	Indoor	Stationary	Field Sample	N/A	1100	7/6/2005			0	0	0.00449	< 0.00449	0	0	0.00449	< 0.00449	0	0	0.00449	< 0.00449		0	0	< 0.00450
1R-31512	N/A	Bulk Removal	875 Highway 2 S	Building	Shoulder	Air	Indoor	Personal	Field Sample	N/A	60	7/6/2005	< 0.045																	
1R-31513	N/A	Bulk Removal	875 Highway 2 S	Building	Shoulder	Air	Indoor	Personal	Field Sample	N/A	401	7/6/2005	< 0.007																	
1R-31514	N/A	Bulk Removal	875 Highway 2 S	Building	Shoulder	Air	Indoor	Personal	Field Sample	N/A	392	7/6/2005	< 0.007																	
1R-31515	N/A	Bulk Removal	875 Highway 2 S	Building	Shoulder	Air	Indoor	Personal	Field Sample	N/A	60	7/6/2005	< 0.045																	
1R-31516	N/A	Bulk Removal	875 Highway 2 S	Building	Shoulder	Air	Indoor	Personal	Field Sample	N/A	389	7/6/2005	0.153																	
1R-31517	N/A	Bulk Removal	875 Highway 2 S	Building	Shoulder	Air	Indoor	Personal	Field Sample	N/A	398	7/6/2005	< 0.007																	
1R-31518	N/A		875 Highway 2 S	Building	Outside W containment wall	Air	Indoor	Stationary	Field Sample	N/A	1272	7/7/2005			0	0	0.00466	< 0.00466	0	0	0.00466	< 0.00466	0	0	0.00466	< 0.00466		0	0	< 0.00470
1R-31519	N/A		875 Highway 2 S	Building	Room 10-1	Air	Indoor	Stationary	Field Sample	N/A	1288	7/7/2005			0	0	0.00460	< 0.00460	0	0	0.00460	< 0.00460	0	0	0.00460	< 0.00460		0	0	< 0.00460
1R-31521	N/A	Bulk Removal	875 Highway 2 S	Building	Shoulder	Air	Indoor	Personal	Field Sample	N/A	60	7/7/2005	< 0.045																	
1R-31522	N/A	Bulk Removal	875 Highway 2 S	Building	Shoulder	Air	Indoor	Personal	Field Sample	N/A	479	7/7/2005	< 0.006																	
1R-31523	N/A	Bulk Removal	875 Highway 2 S	Building	Shoulder	Air	Indoor	Personal	Field Sample	N/A	319	7/7/2005	< 0.008																	
1R-31524	N/A	Bulk Removal	875 Highway 2 S	Building	Shoulder	Air	Indoor	Personal	Field Sample	N/A	60	7/8/2005	< 0.045																	
1R-31525	N/A	Bulk Removal	875 Highway 2 S	Building	Shoulder	Air	Indoor	Personal	Field Sample	N/A	557	7/8/2005	< 0.005																	
1R-31526	N/A	Bulk Removal	875 Highway 2 S	Building	Shoulder	Air	Indoor	Personal	Field Sample	N/A	428	7/8/2005	< 0.006																	
1R-31527	N/A		875 Highway 2 S	Building	Outside W containment wall	Air	Indoor	Stationary	Field Sample	N/A	1325	7/8/2005			0	0	0.00447	< 0.00447	0	0	0.00447	< 0.00447	0	0	0.00447	< 0.00447		0	0	< 0.00450
1R-31528	N/A		875 Highway 2 S	Building	Room 10-1	Air	Indoor	Stationary	Field Sample	N/A	1378	7/8/2005			0	0	0.00430	< 0.00430	0	0	0.00430	< 0.00430	0	0	0.00430	< 0.00430		0	0	< 0.00430
1R-31530	N/A		875 Highway 2 S	Building	Outside W Containment wall	Air	Indoor	Stationary	Field Sample	N/A	1308	7/9/2005			0	0	0.00453	< 0.00453	0	0	0.00453	< 0.00453	0	0	0.00453	< 0.00453		0	0	< 0.00450
1R-31531	N/A		875 Highway 2 S	Building	Room 10-1	Air	Indoor	Stationary	Field Sample	N/A	1321	7/9/2005			0	0	0.00448	< 0.00448	0	0	0.00448	< 0.00448	0	0	0.00448	< 0.00448		0	0	< 0.00450
1R-31536	N/A		875 Highway 2 S	Building	Center containment; SE corner	Air	Indoor	Stationary	Field Sample	Clear	1326	7/11/2005			0	0	0.00447	< 0.00447	0	0	0.00447	< 0.00447	0	0	0.00447	< 0.00447		0	0	< 0.00450
1R-31537	N/A		875 Highway 2 S	Building	Center containment; SW corner	Air	Indoor	Stationary	Field Sample	Clear	1326	7/11/2005			0	0	0.00447	< 0.00447	0	0	0.00447	< 0.00447	0	0	0.00447	< 0.00447		0	0	< 0.00450
1R-31538	N/A		875 Highway 2 S	Building	Center containment; Center	Air	Indoor	Stationary	Field Sample	Clear	1326	7/11/2005			0	0	0.00447	< 0.00447	0	0	0.00447	< 0.00447	0	0	0.00447	< 0.00447		0	0	< 0.00450
1R-31539	N/A		875 Highway 2 S	Building	Center containment; NW corner	Air	Indoor	Stationary	Field Sample	Clear	1326	7/11/2005			0	0	0.00447	< 0.00447	0	0	0.00447	< 0.00447	0	0	0.00447	< 0.00447		0	0	< 0.00450
1R-31540	N/A		875 Highway 2 S	Building	Center containment; NE corner	Air	Indoor	Stationary	Field Sample	Clear	1316	7/11/2005			0	0	0.00450	< 0.00450	0	0	0.00450	< 0.00450	0	0	0.00450	< 0.00450		0	0	< 0.00450
1R-31541	N/A		875 Highway 2 S	Blank	Blank	Air	N/A	Stationary	Field Blank	N/A		7/11/2005			0	0			0	0			0	0				0	0	
1R-31548	N/A		875 Highway 2 S	Building	W. containment wall	Air	Indoor	Stationary	Field Sample	N/A	1282	7/13/2005			0	0	0.00462	< 0.00462	0	0	0.00462	< 0.00462	0	0	0.00462	< 0.00462		0	0	< 0.00460

Sample ID	Scenario	Task	Property Group (Location)	Sample Group	Location Description (Sub Location)	Media Type	Matrix	Sample Type	Category	Pre Post Clear	Vol (air=L)/ Area (dust=cm²)	Sample Date	PCM (METHOD - NIOSH 7400)	AHERA / ASTM 5755																
															Libby Amphiboles (LA)				Chrysotile (C)				Other Amphiboles (OA)				Total Asbestos			
													Fibers/CC	Filter Status Non Analyzed	S<5u	S>5u	Analytical Sensitivity (Air = S/cc) or (Dust = S/cm²)	Asb conc (Air = S/cc) or (Dust = S/cm²)	S<5u	S>5u	Analytical Sensitivity (Air = S/cc) or (Dust = S/cm²)	Asb conc (Air = S/cc) or (Dust = S/cm²)	S<5u	S>5u	Analytical Sensitivity (Air = S/cc) or (Dust = S/cm²)	Asb conc (Air = S/cc) or (Dust = S/cm²)	Asbestos Type Identified	S<5u	S>5u	Asb conc (Air = S/cc) or (Dust = S/cm²)
1R-31549	N/A		875 Highway 2 S	Building	W containment-E. side wall	Air	Indoor	Stationary	Field Sample	N/A	1182	7/13/2005			0	0	0.00418	< 0.00418	0	0	0.00418	< 0.00418	0	0	0.00418	< 0.00418		0	0	< 0.00420
1R-31551	N/A	Bulk Removal	875 Highway 2 S	Building	Shoulder	Air	Indoor	Personal	Field Sample	N/A	60	7/13/2005	< 0.045																
1R-31552	N/A	Bulk Removal	875 Highway 2 S	Building	Shoulder	Air	Indoor	Personal	Field Sample	N/A	403	7/13/2005	< 0.007																
1R-31553	N/A	Bulk Removal	875 Highway 2 S	Building	Shoulder	Air	Indoor	Personal	Field Sample	N/A	385	7/13/2005	< 0.007																
1R-31555	N/A		875 Highway 2 S	Building	W. side of W. containment EXT. wall	Air	Indoor	Stationary	Field Sample	N/A	1245	7/15/2005			0	0	0.00476	< 0.00476	0	0	0.00476	< 0.00476	0	0	0.00476	< 0.00476		0	0	< 0.00480
1R-31556	N/A		875 Highway 2 S	Building	E. side of W. containment EXT. wall	Air	Indoor	Stationary	Field Sample	N/A	1247	7/15/2005			0	0	0.00475	< 0.00475	0	0	0.00475	< 0.00475	0	0	0.00475	< 0.00475		0	0	< 0.00470
1R-31558	N/A	Bulk Removal	875 Highway 2 S	Building	Shoulder	Air	Indoor	Personal	Field Sample	N/A	60	7/15/2005	< 0.045																
1R-31559	N/A	Bulk Removal	875 Highway 2 S	Building	Shoulder	Air	Indoor	Personal	Field Sample	N/A	392	7/15/2005	< 0.007																
1R-31560	N/A	Bulk Removal	875 Highway 2 S	Building	Shoulder	Air	Indoor	Personal	Field Sample	N/A	367	7/15/2005	< 0.007																
1R-31573	N/A		875 Highway 2 S	Building	W Containment: SE corner	Air	Indoor	Stationary	Field Sample	Clear	1274	7/21/2005			0	0	0.00465	< 0.00465	0	0	0.00465	< 0.00465	0	0	0.00465	< 0.00465		0	0	< 0.00460
1R-31574	N/A		875 Highway 2 S	Building	NE corner	Air	Indoor	Stationary	Field Sample	Clear	1274	7/21/2005			0	0	0.00465	< 0.00465	0	0	0.00465	< 0.00465	0	0	0.00465	< 0.00465		0	0	< 0.00460
1R-31575	N/A		875 Highway 2 S	Building	W Containment: Center	Air	Indoor	Stationary	Field Sample	Clear	1264	7/21/2005			0	0	0.00469	< 0.00469	0	0	0.00469	< 0.00469	0	0	0.00469	< 0.00469		0	0	< 0.00470
1R-31576	N/A		875 Highway 2 S	Building	SW corner, W. containment	Air	Indoor	Stationary	Field Sample	Clear	1264	7/21/2005			0	0	0.00469	< 0.00469	0	0	0.00469	< 0.00469	0	0	0.00469	< 0.00469		0	0	< 0.00470
1R-31577	N/A		875 Highway 2 S	Building	SE corner, W. containment	Air	Indoor	Stationary	Field Sample	Clear	1264	7/21/2005			0	0	0.00469	< 0.00469	0	0	0.00469	< 0.00469	0	0	0.00469	< 0.00469		0	0	< 0.00470
1R-31578	N/A		875 Highway 2 S	Blank	Blank	Air	N/A	Stationary	Field Blank	Clear		7/21/2005			0	0			0	0			0	0				0	0	
1R-38632	N/A		875 Highway 2 S		na	Air	N/A	Stationary	Lot Blank	N/A		9/21/2006			0	0			0	0			0	0				0	0	
1R-38633	N/A		875 Highway 2 S		na	Air	N/A	Stationary	Lot Blank	N/A		9/21/2006			0	0			0	0			0	0				0	0	
1R-38660	N/A		875 Highway 2 S		na	Air	N/A	Stationary	Lot Blank	N/A		9/20/2006			0	0			0	0			0	0				0	0	
1R-38661	N/A		875 Highway 2 S		na	Air	N/A	Stationary	Lot Blank	N/A		9/20/2006			0	0			0	0			0	0				0	0	
1R-38663	N/A		875 Highway 2 S		na	Air	N/A	Stationary	Lot Blank	N/A		9/20/2006			0	0			0	0			0	0				0	0	
1R-38664	N/A		875 Highway 2 S		na	Air	N/A	Stationary	Lot Blank	N/A		9/20/2006			0	0			0	0			0	0				0	0	
1R-38665	N/A		875 Highway 2 S		na	Air	N/A	Stationary	Lot Blank	N/A		9/20/2006			0	0			0	0			0	0				0	0	
1R-38666	N/A		875 Highway 2 S		na	Air	N/A	Stationary	Lot Blank	N/A		9/20/2006			0	0			0	0			0	0				0	0	
1R-38667	N/A		875 Highway 2 S		na	Air	N/A	Stationary	Lot Blank	N/A		9/20/2006			0	0			0	0			0	0				0	0	
1R-38668	N/A		875 Highway 2 S		na	Air	N/A	Stationary	Lot Blank	N/A		9/20/2006			0	0			0	0			0	0				0	0	
1R-38669	N/A		875 Highway 2 S		na	Air	N/A	Stationary	Lot Blank	N/A		9/20/2006			0	0			0	0			0	0				0	0	
1R-38670	N/A		875 Highway 2 S		na	Air	N/A	Stationary	Lot Blank	N/A		9/20/2006			0	0			0	0			0	0				0	0	
1R-38671	N/A		875 Highway 2 S		na	Air	N/A	Stationary	Lot Blank	N/A		9/20/2006			0	0			0	0			0	0				0	0	
1R-38672	N/A		875 Highway 2 S		na	Air	N/A	Stationary	Lot Blank	N/A		9/20/2006			0	0			0	0			0	0				0	0	
1R-38673	N/A		875 Highway 2 S		na	Air	N/A	Stationary	Lot Blank	N/A		9/20/2006			0	0			0	0			0	0				0	0	
1R-38675	N/A		875 Highway 2 S		na	Air	N/A	Stationary	Lot Blank	N/A		9/20/2006			0	0			0	0			0	0				0	0	
1R-38676	N/A		875 Highway 2 S		na	Air	N/A	Stationary	Lot Blank	N/A		9/20/2006			0	0			0	0			0	0				0	0	
1R-38677	N/A		875 Highway 2 S		na	Air	N/A	Stationary	Lot Blank	N/A		9/20/2006			0	0			0	0			0	0				0	0	
1R-38678	N/A		875 Highway 2 S		na	Air	N/A	Stationary	Lot Blank	N/A		9/20/2006			0	0			0	0			0	0				0	0	
1R-38869	N/A		875 Highway 2 S		S	Air	Indoor	Stationary	Field Sample	Clear	1329	9/28/2006			0	0	0.00446	< 0.00446	0	0	0.00446	< 0.00446	0	0	0.00446	< 0.00446		0	0	< 0.00446
1R-38870	N/A		875 Highway 2 S		Center	Air	Indoor	Stationary	Field Sample	Clear	1365	9/28/2006			0	0	0.00434	< 0.00434	0	0	0.00434	< 0.00434	0	0	0.00434	< 0.00434		0	0	< 0.00434
1R-38871	N/A		875 Highway 2 S		Center+1	Air	Indoor	Stationary	Field Sample	Clear	1365	9/28/2006			0	0	0.00434	< 0.00434	0	0	0.00434	< 0.00434	0	0	0.00434	< 0.00434		0	0	< 0.00434
1R-38872	N/A		875 Highway 2 S		N	Air	Indoor	Stationary	Field Sample	Clear	1398	9/28/2006			0	0	0.00424	< 0.00424	0	0	0.00424	< 0.00424	0	0	0.00424	< 0.00424		0	0	< 0.00424
1R-38873	N/A		875 Highway 2 S		N +1	Air	Indoor	Stationary	Field Sample	Clear	1448	9/28/2006			0	0	0.00409	< 0.00409	0	0	0.00409	< 0.00409	0	0	0.00409	< 0.00409		0	0	< 0.00409
1R-38927	N/A		875 Highway 2 S		Clean room	Air	Indoor	Stationary	Field Sample	N/A	1449	9/26/2006			0	0	0.02750	< 0.02750	0	0	0.02750	< 0.02750	0	0	0.02750	< 0.02750		0	0	< 0.02750
SL-00001	N/A	FJ Utility	875 Highway 2 S	Building	Shoulder	Air	Indoor	Personal	Field Sample	N/A	595	9/10/2002	0.03				0.00502				0.00502				0.00502			0	0	< 0.00502
SL-00002	N/A	Mechanic	875 Highway 2 S	Building	Shoulder	Air	Indoor	Personal	Field Sample	N/A	591	9/10/2002	< 0.005				0.00505				0.00505				0.00505			0	0	< 0.00505
SL-00003	N/A	Mechanic	875 Highway 2 S	Building	Shoulder	Air	Indoor	Personal	Field Sample	N/A	593	9/10/2002	0.009				0.00503				0.00503				0.00503			0	0	< 0.00503
SL-00004	N/A	FJ Utility Wagner	875 Highway 2 S	Building	Shoulder	Air	Indoor	Personal	Field Sample	N/A	69	9/10/2002	0.064				0.04325				0.04325				0.04325			0	0	< 0.04325
SL-00005	N/A	Operator Wagner	875 Highway 2 S	Property	Shoulder	Air	Outdoor	Personal	Field Sample	N/A	414	9/10/2002					0.09699				0.09699				0.09699			0	0	< 0.09699
SL-00005	N/A	Operator Wagner	875 Highway 2 S	Property	Shoulder	Air	Outdoor	Personal	Field Sample	N/A	414	9/10/2002	< 0.088	Overloaded														0	0	< 0
SL-00006	N/A	Operator	875 Highway 2 S	Property	Shoulder	Air	Outdoor	Personal	Field Sample	N/A	65	9/10/2002	< 0.041				0.04592				0.04592				0.04592			0	0	< 0.04592
SL-00007	N/A	Mechanic	875 Highway 2 S	Building	Shoulder	Air	Indoor	Personal	Field Sample	N/A	61	9/10/2002	< 0.044				0.04893				0.04893				0.04893			0	0	< 0.04893
SL-00008	N/A	Mechanic	875 Highway 2 S	Building	Shoulder	Air	Indoor	Personal	Field Sample	N/A	63	9/10/2002	< 0.043				0.04737				0.04737				0.04737			0	0	< 0.04737
SL-00009	N/A	FJ Utility Wagner	875 Highway 2 S	Building	Shoulder	Air	Indoor	Personal	Field Sample	N/A	321	9/10/2002	0.02				0.00930				0.00930				0.00930			0	0	< 0.00930
SL-00010	N/A	Operator	875 Highway 2 S	Property	Shoulder	Air	Outdoor	Personal	Field Sample	N/A	262	9/10/2002	< 0.01				0.01139				0.01139				0.01139			0	0	< 0.01139
SL-00011	N/A	Mechanic	875 Highway 2 S	Building	Shoulder	Air	Indoor	Personal	Field Sample	N/A	333	9/10/2002	< 0.008				0.00896				0.00896				0.00896			0	0	< 0.00896
SL-00012	N/A	Mechanic	875 Highway 2 S	Building	Shoulder	Air	Indoor	Personal	Field Sample	N/A	339	9/10/2002	< 0.008		0	1	0.00880	0.00880			0.00880				0.00880			0	1	0.00880
SL-00013	N/A	Operator Wagner	875 Highway 2 S	Property	Shoulder	Air	Outdoor	Personal	Field Sample	N/A	290	9/10/2002	< 0.009				0.01029				0.01029				0.01029			0	0	< 0.01029
SL-00014	N/A	FJ Utility	875 Highway 2 S	Building	Shoulder	Air	Indoor	Personal	Field Sample	N/A	233	9/10/2002	< 0.012				0.01281				0.01281				0.01281			0	0	< 0.01281
SL-00017	N/A	FJ Utility	875 Highway 2 S	Building	Shoulder	Air	Indoor	Personal	Field Sample	N/A	298	9/11/2002					0.13475				0.13475				0.13475			0	0	< 0.13475
SL-00017	N/A	FJ Utility	875 Highway 2 S	Building	Shoulder	Air	Indoor	Personal	Field Sample	N/A	298	9/11/2002	< 0.135	Overloaded														0	0	< 0
SL-00018	N/A	Mechanic	875 Highway 2 S	Building	Shoulder	Air	Indoor	Personal	Field Sample	N/A	591	9/11/2002	< 0.005		0	1	0.00505	0.00505			0.00505				0.00505			0	1	0.00505
SL-00019	N/A	Mechanic	875 Highway 2 S	Building	Shoulder	Air	Indoor	Personal	Field Sample	N/A	613	9/11/2002	< 0.004				0.00487				0.00487				0.00487			0	0	< 0.00487

Sample ID	Scenario	Task	Property Group (Location)	Sample Group	Location Description (Sub Location)	Media Type	Matrix	Sample Type	Category	Pre Post Clear	Vol (air=L) Area (dust=cm²)	Sample Date	PCM (METHOD - NIOSH 7400)	AHERA / ASTM 5755															
															Libby Amphiboles (LA)				Chrysotile (C)				Other Amphiboles (OA)				Total Asbestos			
													Fibers/CC	Filter Status Non Analyzed	S<5u	S>5u	Analytical Sensitivity (Dust = S/cm²)	Asb conc (Air = S/cc) or (Dust = S/cm²)	S<5u	S>5u	Analytical Sensitivity (Air = S/cc) or (Dust = S/cm²)	Asb conc (Air = S/cc) or (Dust = S/cm²)	S<5u	S>5u	Analytical Sensitivity (Air = S/cc) or (Dust = S/cm²)	Asb conc (Air = S/cc) or (Dust = S/cm²)	Asbestos Type Identified	S<5u	S>5u	Asb conc (Air = S/cc) or (Dust = S/cm²)
SL-00020	N/A		875 Highway 2 S	Building	Center of machine shop	Air	Indoor	Stationary	Field Sample	N/A	4800	9/11/2002	< 0.001				0.00182				0.00182				0.00182			0	0	< 0.00182
SL-00021	N/A		875 Highway 2 S	Building	Center of south end of building	Air	Indoor	Stationary	Field Sample	N/A	4900	9/11/2002	< 0.001				0.00179				0.00179				0.00179			0	0	< 0.00179
SL-00022	N/A		875 Highway 2 S	Building	East side of center of building	Air	Indoor	Stationary	Field Sample	N/A	4910	9/11/2002	< 0.001				0.00178				0.00178				0.00178			0	0	< 0.00178
SL-00023	N/A		875 Highway 2 S	Building	Center of north end of building	Air	Indoor	Stationary	Field Sample	N/A	4790	9/11/2002	< 0.001				0.00183				0.00183				0.00183			0	0	< 0.00183
SL-00024	N/A		875 Highway 2 S	Building	Center of north end of building	Air	Indoor	Stationary	Field Replicate	N/A	4790	9/11/2002	< 0.001				0.00183				0.00183				0.00183			0	0	< 0.00183
SL-00025	N/A	Mechanic	875 Highway 2 S	Building	Shoulder	Air	Indoor	Personal	Field Sample	N/A	61	9/11/2002	< 0.044				0.04893				0.04893				0.04893			0	0	< 0.04893
SL-00026	N/A	Mechanic	875 Highway 2 S	Building	Shoulder	Air	Indoor	Personal	Field Sample	N/A	61	9/11/2002	< 0.044		0	1	0.04893	0.04893			0.04893				0.04893			0	1	0.04893
SL-00027	N/A	Wagner Operator	875 Highway 2 S	Property	Shoulder	Air	Outdoor	Personal	Field Sample	N/A	349	9/11/2002					0.05753				0.05753				0.05753			0	0	< 0.05753
SL-00027	N/A	Operator	875 Highway 2 S	Property	Shoulder	Air	Outdoor	Personal	Field Sample	N/A	349	9/11/2002	< 0.058	Overloaded														0	0	< 0
SL-00028	N/A	FJ Utility	875 Highway 2 S	Building	Shoulder	Air	Indoor	Personal	Field Sample	N/A	63	9/11/2002	< 0.043				0.04737				0.04737				0.04737			0	0	< 0.04737
SL-00029	N/A	FJ Utility	875 Highway 2 S	Building	Shoulder	Air	Indoor	Personal	Field Sample	N/A	250	9/11/2002					0.16062				0.16062				0.16062			0	0	< 0.16062
SL-00029	N/A	FJ Utility Wagner	875 Highway 2 S	Building	Shoulder	Air	Indoor	Personal	Field Sample	N/A	250	9/11/2002	< 0.161	Overloaded														0	0	< 0
SL-00030	N/A	Operator	875 Highway 2 S	Property	Shoulder	Air	Outdoor	Personal	Field Sample	N/A	402	9/11/2002	< 0.007				0.00742				0.00742				0.00742			0	0	< 0.00742
SL-00031	N/A	Mechanic	875 Highway 2 S	Building	Shoulder	Air	Indoor	Personal	Field Sample	N/A	337	9/11/2002	< 0.008				0.00886				0.00886				0.00886			0	0	< 0.00886
SL-00032	N/A	Mechanic	875 Highway 2 S	Building	Shoulder	Air	Indoor	Personal	Field Sample	N/A	339	9/11/2002					0.11845				0.11845				0.11845			0	0	< 0.11845
SL-00032	N/A	Mechanic	875 Highway 2 S	Building	Shoulder	Air	Indoor	Personal	Field Sample	N/A	339	9/11/2002	< 0.119	Overloaded														0	0	< 0
SL-00033	N/A	Wagner Operator	875 Highway 2 S	Property	Shoulder	Air	Outdoor	Personal	Field Sample	N/A	225	9/11/2002	< 0.012				0.01326				0.01326				0.01326			0	0	< 0.01326
SL-00034	N/A	Operator	875 Highway 2 S	Property	Shoulder	Air	Outdoor	Personal	Field Sample	N/A	71	9/11/2002	< 0.038				0.04204				0.04204				0.04204			0	0	< 0.04204
SL-00035	N/A	FJ Utility	875 Highway 2 S	Building	Shoulder	Air	Indoor	Personal	Field Sample	N/A	233	9/11/2002	0.015				0.01281				0.01281				0.01281			0	0	< 0.01281
SL-00040	N/A	FJ Utility	875 Highway 2 S	Building	Shoulder	Air	Indoor	Personal	Field Sample	N/A	292	9/12/2002	0.035				0.01022				0.01022				0.01022			0	0	< 0.01022
SL-00041	N/A	Mechanic	875 Highway 2 S	Building	Shoulder	Air	Indoor	Personal	Field Sample	N/A	351	9/12/2002	0.008				0.01108				0.01108				0.01108			0	0	< 0.01108
SL-00042	N/A	Mechanic	875 Highway 2 S	Building	Shoulder	Air	Indoor	Personal	Field Sample	N/A	353	9/12/2002	0.008				0.01102				0.01102				0.01102			0	0	< 0.01102
SL-00043	N/A	Mechanic	875 Highway 2 S	Building	Shoulder	Air	Indoor	Personal	Field Sample	N/A	65	9/12/2002	< 0.041				0.05983				0.05983				0.05983			0	0	< 0.05983
SL-00044	N/A	Wagner Operator	875 Highway 2 S	Property	Shoulder	Air	Indoor	Personal	Field Sample	N/A	258	9/12/2002					0.15564				0.15564				0.15564			0	0	< 0.15564
SL-00044	N/A	Operator	875 Highway 2 S	Property	Shoulder	Air	Indoor	Personal	Field Sample	N/A	258	9/12/2002	< 0.141	Overloaded														0	0	< 0
SL-00045	N/A	FJ Utility	875 Highway 2 S	Building	Shoulder	Air	Indoor	Personal	Field Sample	N/A	203	9/12/2002	< 0.013				0.01470				0.01470				0.01470			0	0	< 0.01470
SL-00046	N/A	FJ Utility	875 Highway 2 S	Building		Air	Indoor	Personal	Field Sample	N/A	61	9/12/2002	< 0.044				0.04893				0.04893				0.04893			0	0	< 0.04893
SL-00047	N/A	FJ Utility	875 Highway 2 S	Building	Shoulder	Air	Indoor	Personal	Field Sample	N/A	112	9/12/2002	0.039				0.02665				0.02665				0.02665			0	0	< 0.02665
SL-00048	N/A	Mechanic	875 Highway 2 S	Building	Shoulder	Air	Indoor	Personal	Field Sample	N/A	250	9/12/2002	0.021				0.01556				0.01556				0.01556			0	0	< 0.01556
SL-00050	N/A	Wagner Operator	875 Highway 2 S	Property	Shoulder	Air	Indoor	Personal	Field Sample	N/A	223	9/12/2002					0.18007				0.18007				0.18007			0	0	< 0.18007
SL-00050	N/A	Wagner Operator	875 Highway 2 S	Property	Shoulder	Air	Indoor	Personal	Field Sample	N/A	223	9/12/2002	< 0.163	Overloaded														0	0	< 0
SL-00051	N/A	FJ Utility	875 Highway 2 S	Building	Shoulder	Air	Indoor	Personal	Field Sample	N/A	238	9/12/2002	0.023		1	0	0.01254	0.01254			0.01254				0.01254			1	0	0.01254
SL-00052	N/A	Wagner Operator	875 Highway 2 S	Property	Shoulder	Air	Outdoor	Personal	Field Sample	N/A	61	9/12/2002	< 0.044		1	0	0.04893	0.04893			0.04893				0.04893			1	0	0.04893
SL-00053	N/A	Mechanic	875 Highway 2 S	Building	Shoulder	Air	Indoor	Personal	Field Sample	N/A	296	9/12/2002	< 0.009				0.01314				0.01314				0.01314			0	0	< 0.01314
SL-00054	N/A	Mechanic	875 Highway 2 S	Building	Shoulder	Air	Indoor	Personal	Field Sample	N/A	302	9/12/2002	< 0.009		0	1	0.01288	0.01288	0	0	0.01288	< 0.01288	0	0	0.01288	< 0.01288		0	1	0.01288
SL-00055	N/A	Wagner Operator	875 Highway 2 S	Property	Shoulder	Air	Outdoor	Personal	Field Sample	N/A	195	9/12/2002	0.018		0	1	0.01531	0.01531			0.01531				0.01531			0	1	0.01531
SL-00056	N/A	Mechanic	875 Highway 2 S	Building	Shoulder	Air	Indoor	Personal	Field Sample	N/A	71	9/12/2002	< 0.038				0.05477				0.05477				0.05477			0	0	< 0.05477
SL-00057	N/A	FJ Utility	875 Highway 2 S	Building	Shoulder	Air	Indoor	Personal	Field Sample	N/A	197	9/12/2002	0.017				0.01515				0.01515				0.01515			0	0	< 0.01515
SL-00058	N/A	Wagner Operator	875 Highway 2 S	Property	Shoulder	Air	Outdoor	Personal	Field Sample	N/A	221	9/12/2002	< 0.012				0.01350				0.01350				0.01350			0	0	< 0.01350
SL-00063	N/A	FJ Utility	875 Highway 2 S	Building	Shoulder	Air	Indoor	Personal	Field Sample	N/A	135	9/12/2002	< 0.02				0.02211				0.02211				0.02211			0	0	< 0.02211
SL-00073	N/A	Dryer Tender	875 Highway 2 S	Building	Shoulder	Air	Indoor	Personal	Field Sample	N/A	398	9/13/2002	0.015				0.00977				0.00977				0.00977			0	0	< 0.00977
SL-00074	N/A	Dryer Feeder	875 Highway 2 S	Building	Shoulder	Air	Indoor	Personal	Field Sample	N/A	388	9/13/2002	0.034				0.01002				0.01002				0.01002			0	0	< 0.01002
SL-00075	N/A	Green Chain Puller	875 Highway 2 S	Building	Shoulder	Air	Indoor	Personal	Field Sample	N/A	363	9/13/2002	0.05				0.01071				0.01071				0.01071			0	0	< 0.01071
SL-00076	N/A	Dryer offbearer	875 Highway 2 S	Building	Shoulder	Air	Indoor	Personal	Field Sample	N/A	382	9/13/2002	0.031				0.01018				0.01018				0.01018			0	0	< 0.01018
SL-00078	N/A	Plugger operator	875 Highway 2 S	Building	Shoulder	Air	Indoor	Personal	Field Sample	N/A	268	9/13/2002	0.04		1	0	0.01451	0.01451	0	0	0.01451	< 0.01451	0	0	0.01451	< 0.01451		1	0	0.01451
SL-00079	N/A		875 Highway 2 S	Building	Green chain exterior wall opposite supervisor's	Air	Indoor	Stationary	Field Sample	N/A	1827	9/13/2002	0.01				0.00532				0.00532				0.00532			0	0	< 0.00532
SL-00081	N/A		875 Highway 2 S	Building	Plugger alley next to plugger #9, plywood plant	Air	Indoor	Stationary	Field Sample	N/A	1680	9/13/2002	0.009				0.00463				0.00463				0.00463			0	0	< 0.00463
SL-00082	N/A		875 Highway 2 S	Building	Dryers next to post at feed end, plywood plant	Air	Indoor	Stationary	Field Sample	N/A	1350	9/13/2002	0.005				0.00480				0.00480				0.00480			0	0	< 0.00480
SL-00083	N/A	Green Chain Puller	875 Highway 2 S	Building	Shoulder	Air	Indoor	Personal	Field Sample	N/A	337	9/13/2002	0.032				0.01154				0.01154				0.01154			0	0	< 0.01154
SL-00084	N/A	Dryer Tender	875 Highway 2 S	Building	Shoulder	Air	Indoor	Personal	Field Sample	N/A	546	9/13/2002	0.016				0.00712				0.00712				0.00712			0	0	< 0.00712

LocationPropertyGroupDesc values: LIKE "875 highway%"

Server-Database: \\204.47.48.36\Libby2

Sample ID	Scenario	Task	Property Group (Location)	Sample Group	Location Description (Sub Location)	Media Type	Matrix	Sample Type	Category	Pre Post Clear	Vol (air=L)/ Area (dust=cm²)	Sample Date	PCM (METHOD - NIOSH 7400)	AHERA / ASTM 5755																
															Libby Amphiboles (LA)				Chrysotile (C)				Other Amphiboles (OA)				Total Asbestos			
													Fibers/CC	Filter Status Non Analyzed	S<5u	S>5u	Analytical Sensitivity (Air = S/cc) or (Dust = S/cm²)	Asb conc (Air = S/cc) or (Dust = S/cm²)	S<5u	S>5u	Analytical Sensitivity (Air = S/cc) or (Dust = S/cm²)	Asb conc (Air = S/cc) or (Dust = S/cm²)	S<5u	S>5u	Analytical Sensitivity (Air = S/cc) or (Dust = S/cm²)	Asb conc (Air = S/cc) or (Dust = S/cm²)	Asbestos Type Identified	S<5u	S>5u	Asb conc (Air = S/cc) or (Dust = S/cm²)
SL-00085	N/A	Dryer Feeder	875 Highway 2 S	Building	Shoulder	Air	Indoor	Personal	Field Sample	N/A	305	9/13/2002	0.029				0.01275				0.01275				0.01275			0	0	< 0.01275
SL-00086	N/A	Dryer offbearer	875 Highway 2 S	Building	Shoulder	Air	Indoor	Personal	Field Sample	N/A	282	9/13/2002	0.05				0.01379				0.01379				0.01379			0	0	< 0.01379
SL-00088	N/A	Plugger operator	875 Highway 2 S	Building	Shoulder	Air	Indoor	Personal	Field Sample	N/A	189	9/13/2002	0.039				0.02058				0.02058				0.02058			0	0	< 0.02058
SL-00090	N/A		875 Highway 2 S	Building	Dryers at post of feed end. Plywood plant	Air	Indoor	Stationary	Field Sample	N/A	930	9/13/2002	0.006				0.00523				0.00523				0.00523			0	0	< 0.00523
SL-00091	N/A		875 Highway 2 S	Building	Green chain along exterior wall opposite	Air	Indoor	Stationary	Field Sample	N/A	1100	9/13/2002	0.006				0.00505				0.00505				0.00505			0	0	< 0.00505
SL-00092	N/A		875 Highway 2 S	Building	Pluggers at post next to plugger #9	Air	Indoor	Stationary	Field Sample	N/A	720	9/13/2002	0.021				0.00540				0.00540				0.00540			0	0	< 0.00540
SL-00093	N/A	Green Chain Puller	875 Highway 2 S	Building	Shoulder	Air	Indoor	Personal	Field Sample	N/A	231	9/13/2002	0.036				0.01684				0.01684				0.01684			0	0	< 0.01684
SL-00094	N/A		875 Highway 2 S	Building	Dryers at post at feed end	Air	Indoor	Stationary	Field Sample	N/A	1080	9/13/2002	0.008				0.00520				0.00520				0.00520			0	0	< 0.00520
SL-00095	N/A	Plugger operator	875 Highway 2 S	Building	Shoulder	Air	Indoor	Personal	Field Sample	N/A	65	9/13/2002	< 0.041				0.05983				0.05983				0.05983			0	0	< 0.05983
SL-00096	N/A		875 Highway 2 S	Building	Pluggers at post next to plugger #9	Air	Indoor	Stationary	Field Sample	N/A	1381	9/13/2002	0.005				0.00474				0.00474				0.00474			0	0	< 0.00474
SL-00099	N/A	Plugger operator	875 Highway 2 S	Building	Shoulder	Air	Indoor	Personal	Field Sample	N/A	430	9/13/2002	0.038				0.00904				0.00904				0.00904			0	0	< 0.00904
SL-00100	N/A	Green Chain Puller	875 Highway 2 S	Building	Shoulder	Air	Indoor	Personal	Field Sample	N/A	61	9/13/2002	< 0.044				0.06375				0.06375				0.06375			0	0	< 0.06375
SL-00101	N/A	Dryer Feeder	875 Highway 2 S	Building	Shoulder	Air	Indoor	Personal	Field Sample	N/A	221	9/13/2002	0.024				0.01760				0.01760				0.01760			0	0	< 0.01760
SL-00102	N/A		875 Highway 2 S	Building	Green chain along ext wall opposite super. office	Air	Indoor	Stationary	Field Sample	N/A	870	9/13/2002	0.014				0.00502				0.00502				0.00502			0	0	< 0.00502
SL-00103	N/A	Dryer Feeder	875 Highway 2 S	Building	Shoulder	Air	Indoor	Personal	Field Sample	N/A	63	9/13/2002	0.078				0.06173				0.06173				0.06173			0	0	< 0.06173
SL-00104	N/A	Dryer offbearer	875 Highway 2 S	Building	Shoulder	Air	Indoor	Personal	Field Sample	N/A	270	9/13/2002	< 0.01				0.01440				0.01440				0.01440			0	0	< 0.01440
SL-00105	N/A	Dryer Feeder	875 Highway 2 S	Building	Shoulder	Air	Indoor	Personal	Field Sample	N/A	79	9/13/2002	0.043				0.04923				0.04923				0.04923			0	0	< 0.04923
SL-00106	N/A		875 Highway 2 S	Building	Dryers at post feed end	Air	Indoor	Stationary	Field Sample	N/A	1272	9/13/2002	0.011				0.00510				0.00510				0.00510			0	0	< 0.00510
SL-00107	N/A		875 Highway 2 S	Building	Green chain along ext wall oppos superv office	Air	Indoor	Stationary	Field Sample	N/A	1277	9/13/2002	0.026				0.00508				0.00508				0.00508			0	0	< 0.00508
SL-00109	N/A	Dryer Tender	875 Highway 2 S	Building	Shoulder	Air	Indoor	Personal	Field Sample	N/A	61	9/13/2002	< 0.044				0.06375				0.06375				0.06375			0	0	< 0.06375
SL-00110	N/A	Dryer Tender	875 Highway 2 S	Building	Shoulder	Air	Indoor	Personal	Field Sample	N/A	180	9/13/2002	0.044				0.02160				0.02160				0.02160			0	0	< 0.02160
SL-00111	N/A		875 Highway 2 S	Building	Pluggers at post next to plugger #9	Air	Indoor	Stationary	Field Sample	N/A	1227	9/13/2002	0.008				0.00528				0.00528				0.00528			0	0	< 0.00528
SL-00113	N/A	Dryer offbearer	875 Highway 2 S	Building	Shoulder	Air	Indoor	Personal	Field Sample	N/A	61	9/13/2002	< 0.044				0.06375				0.06375				0.06375			0	0	< 0.06375
SL-00114	N/A	Green Chain Puller	875 Highway 2 S	Building	Shoulder	Air	Indoor	Personal	Field Sample	N/A	119	9/13/2002	0.087				0.03268				0.03268				0.03268			0	0	< 0.03268
SL-00115	N/A	Dryer Feeder	875 Highway 2 S	Building	Shoulder	Air	Indoor	Personal	Field Sample	N/A	177	9/13/2002	0.03				0.02197				0.02197				0.02197			0	0	< 0.02197
SL-00116	N/A	Dryer offbearer	875 Highway 2 S	Building	Shoulder	Air	Indoor	Personal	Field Sample	N/A	177	9/13/2002	0.025				0.02197				0.02197				0.02197			0	0	< 0.02197
SL-00117	N/A	Dryer Tender	875 Highway 2 S	Building	Shoulder	Air	Indoor	Personal	Field Sample	N/A	170	9/13/2002	0.026				0.02288				0.02288				0.02288			0	0	< 0.02288
SL-00123	N/A	Green Chain Puller	875 Highway 2 S	Building	Shoulder	Air	Indoor	Personal	Field Sample	N/A	179	9/14/2002	< 0.015				0.01667				0.01667				0.01667			0	0	< 0.01667
SL-00124	N/A	Dryer Feeder	875 Highway 2 S	Building	Shoulder	Air	Indoor	Personal	Field Sample	N/A	180	9/14/2002	< 0.015				0.01658				0.01658				0.01658			0	0	< 0.01658
SL-00125	N/A	Dryer offbearer	875 Highway 2 S	Building	Shoulder	Air	Indoor	Personal	Field Sample	N/A	186	9/14/2002	< 0.014				0.01605				0.01605				0.01605			0	0	< 0.01605
SL-00126	N/A	Dryer Tender	875 Highway 2 S	Building	Shoulder	Air	Indoor	Personal	Field Sample	N/A	186	9/14/2002	< 0.014				0.01605				0.01605				0.01605			0	0	< 0.01605
SL-00127	N/A		875 Highway 2 S	Property	Employee parking lot, southeast corner	Air	Outdoor	Stationary	Field Sample	N/A	4650	9/14/2002	0.001				0.00160				0.00160				0.00160			0	0	< 0.00160
SL-00128	N/A		875 Highway 2 S	Property	Employee parking lot, south side, center of side	Air	Outdoor	Stationary	Field Sample	N/A	4650	9/14/2002	0.001				0.00160				0.00160				0.00160			0	0	< 0.00160
SL-00129	N/A		875 Highway 2 S	Property	Employee parking lot, northeast corner	Air	Outdoor	Stationary	Field Sample	N/A	4579	9/14/2002	0.001				0.00163				0.00163				0.00163			0	0	< 0.00163
SL-00130	N/A		875 Highway 2 S	Property	Employee parking lot, in railroad tracks	Air	Outdoor	Stationary	Field Sample	N/A	4590	9/14/2002	0.002				0.00163				0.00163				0.00163			0	0	< 0.00163
SL-00131	N/A	Plugger	875 Highway 2 S	Building	Shoulder	Air	Indoor	Personal	Field Sample	N/A	182	9/14/2002	< 0.015				0.01640				0.01640				0.01640			0	0	< 0.01640
SL-00132	N/A	Green Chain Puller	875 Highway 2 S	Building	Shoulder	Air	Indoor	Personal	Field Sample	N/A	61	9/14/2002	< 0.044				0.04893				0.04893				0.04893			0	0	< 0.04893

Sample ID	Scenario	Task	Property Group (Location)	Sample Group	Location Description (Sub Location)	Media Type	Matrix	Sample Type	Category	Pre Post Clear	Vol (air=L) Area (dust=cm²)	Sample Date	PCM (METHOD - NIOSH 7400)	AHERA / ASTM 5755															
															Libby Amphiboles (LA)				Chrysotile (C)				Other Amphiboles (OA)				Total Asbestos			
													Fibers/CC	Filter Status Non Analyzed	S<5u	S>5u	Analytical Sensitivity (Air = S/cc) or (Dust = S/cm²)	Asb conc (Air = S/cc) or (Dust = S/cm²)	S<5u	S>5u	Analytical Sensitivity (Air = S/cc) or (Dust = S/cm²)	Asb conc (Air = S/cc) or (Dust = S/cm²)	S<5u	S>5u	Analytical Sensitivity (Air = S/cc) or (Dust = S/cm²)	Asb conc (Air = S/cc) or (Dust = S/cm²)	Asbestos Type Identified	S<5u	S>5u	Asb conc (Air = S/cc) or (Dust = S/cm²)
SL-00133	N/A	Green Chain Puller	875 Highway 2 S	Building	Shoulder	Air	Indoor	Personal	Field Sample	N/A	191	9/14/2002	< 0.014				0.01563				0.01563				0.01563			0	0	< 0.01563
SL-00134	N/A	Dryer Feeder	875 Highway 2 S	Building	Shoulder	Air	Indoor	Personal	Field Sample	N/A	191	9/14/2002	< 0.014				0.01563				0.01563				0.01563			0	0	< 0.01563
SL-00135	N/A	Dryer Feeder	875 Highway 2 S	Building	Shoulder	Air	Indoor	Personal	Field Sample	N/A	61	9/14/2002	< 0.044				0.04893				0.04893				0.04893			0	0	< 0.04893
SL-00136	N/A	Dryer offbearer	875 Highway 2 S	Building	Shoulder	Air	Indoor	Personal	Field Sample	N/A	61	9/14/2002	< 0.044				0.04893				0.04893				0.04893			0	0	< 0.04893
SL-00137	N/A	Dryer offbearer	875 Highway 2 S	Building	Shoulder	Air	Indoor	Personal	Field Sample	N/A	192	9/14/2002	< 0.014				0.01554				0.01554				0.01554			0	0	< 0.01554
SL-00138	N/A	Dryer Tender	875 Highway 2 S	Building	Shoulder	Air	Indoor	Personal	Field Sample	N/A	176	9/14/2002	< 0.015				0.01696				0.01696				0.01696			0	0	< 0.01696
SL-00139	N/A		875 Highway 2 S	Building	Shoulder	Air	Indoor	Personal	Field Sample	N/A	65	9/14/2002	< 0.041				0.04592				0.04592				0.04592			0	0	< 0.04592
SL-00140	N/A	Plugger	875 Highway 2 S	Building	Shoulder	Air	Indoor	Personal	Field Sample	N/A	73	9/14/2002	< 0.037				0.04088				0.04088				0.04088			0	0	< 0.04088
SL-00141	N/A	Plugger	875 Highway 2 S	Building	Shoulder	Air	Indoor	Personal	Field Sample	N/A	179	9/14/2002	< 0.015				0.01667				0.01667				0.01667			0	0	< 0.01667
SL-00142	N/A	Green Chain Puller	875 Highway 2 S	Building	Shoulder	Air	Indoor	Personal	Field Sample	N/A	171	9/14/2002	0.062				0.01745				0.01745				0.01745			0	0	< 0.01745
SL-00143	N/A	Plugger	875 Highway 2 S	Building	Shoulder	Air	Indoor	Personal	Field Sample	N/A	293	9/14/2002	0.077				0.01019				0.01019				0.01019			0	0	< 0.01019
SL-00144	N/A	Dryer Feeder	875 Highway 2 S	Building	Shoulder	Air	Indoor	Personal	Field Sample	N/A	179	9/14/2002	0.066				0.01667				0.01667				0.01667			0	0	< 0.01667
SL-00145	N/A	Dryer Tender	875 Highway 2 S	Building	Shoulder	Air	Indoor	Personal	Field Sample	N/A	170	9/14/2002	0.095				0.01756				0.01756				0.01756			0	0	< 0.01756
SL-00146	N/A	Dryer offbearer	875 Highway 2 S	Building	Shoulder	Air	Indoor	Personal	Field Sample	N/A	135	9/14/2002	0.084				0.02211				0.02211				0.02211			0	0	< 0.02211
SL-00147	N/A	Dryer offbearer	875 Highway 2 S	Building	Shoulder	Air	Indoor	Personal	Field Sample	N/A	189	9/14/2002	0.106				0.01579				0.01579				0.01579			0	0	< 0.01579
SL-00148	N/A	Green Chain Puller	875 Highway 2 S	Building	Shoulder	Air	Indoor	Personal	Field Sample	N/A	149	9/14/2002	0.128				0.02003				0.02003				0.02003			0	0	< 0.02003
SL-00149	N/A	Dryer Tender	875 Highway 2 S	Building	Shoulder	Air	Indoor	Personal	Field Sample	N/A	203	9/14/2002	0.054				0.01470				0.01470				0.01470			0	0	< 0.01470
SL-00150	N/A	Dryer Feeder	875 Highway 2 S	Building	Shoulder	Air	Indoor	Personal	Field Sample	N/A	141	9/14/2002	0.035				0.02117				0.02117				0.02117			0	0	< 0.02117
SL-00151	N/A	Green Chain Puller	875 Highway 2 S	Building	Shoulder	Air	Indoor	Personal	Field Sample	N/A	224	9/14/2002	0.255				0.01332				0.01332				0.01332			0	0	< 0.01332
SL-00152	N/A	Dryer Feeder	875 Highway 2 S	Building	Shoulder	Air	Indoor	Personal	Field Sample	N/A	296	9/14/2002	0.072				0.01008				0.01008				0.01008			0	0	< 0.01008
SL-00153	N/A	Dryer offbearer	875 Highway 2 S	Building	Shoulder	Air	Indoor	Personal	Field Sample	N/A	284	9/14/2002	0.109				0.01051				0.01051				0.01051			0	0	< 0.01051
SL-00154	N/A	Dryer Tender	875 Highway 2 S	Building	Shoulder	Air	Indoor	Personal	Field Sample	N/A	278	9/14/2002	0.125				0.01074				0.01074				0.01074			0	0	< 0.01074
SL-00157	N/A	Dryer Feeder	875 Highway 2 S	Building	Shoulder	Air	Indoor	Personal	Field Sample	N/A	285	9/16/2002	0.026				0.01378				0.01378				0.01378			0	0	< 0.01378
SL-00158	N/A	Green Chain Puller	875 Highway 2 S	Building	Shoulder	Air	Indoor	Personal	Field Sample	N/A	285	9/16/2002	0.059				0.01047				0.01047				0.01047			0	0	< 0.01047
SL-00159	N/A	Dryer Tender	875 Highway 2 S	Building	Shoulder	Air	Indoor	Personal	Field Sample	N/A	281	9/16/2002	0.024				0.01398		1	0	0.01398	0.01398			0.01398					
SL-00160	N/A	Dryer offbearer	875 Highway 2 S	Building	Shoulder	Air	Indoor	Personal	Field Sample	N/A	284	9/16/2002	0.05				0.01383				0.01383				0.01383			0	0	< 0.01383
SL-00161	N/A	FJ Utility	875 Highway 2 S	Building	Shoulder	Air	Indoor	Personal	Field Sample	N/A	236	9/16/2002	0.187				0.01265				0.01265				0.01265			0	0	< 0.01265
SL-00162	N/A		875 Highway 2 S	Building	Outside lunch RM in main plant area - finger joint	Air	Indoor	Stationary	Field Sample	N/A	2670	9/16/2002	0.002																	
SL-00163	N/A		875 Highway 2 S	Building	Near entrance to feeder # 2 room - finger joint	Air	Indoor	Stationary	Field Sample	N/A	2660	9/16/2002			0	1	0.00369	0.00369			0.00369				0.00369			0	1	0.00369
SL-00164	N/A		875 Highway 2 S	Building	Near former lunch room, finger joint	Air	Indoor	Stationary	Field Sample	N/A	2660	9/16/2002	0.004				0.00369				0.00369				0.00369			0	0	< 0.00369
SL-00165	N/A	Plugger	875 Highway 2 S	Building	Shoulder	Air	Indoor	Personal	Field Sample	N/A	215	9/16/2002	0.048				0.01388				0.01388				0.01388			0	0	< 0.01388
SL-00166	N/A	Wagner Operator	875 Highway 2 S	Property	Shoulder	Air	Indoor	Personal	Field Sample	N/A	182	9/16/2002					0.55158				0.55158				0.55158			0	0	< 0.55158
SL-00166	N/A	Wagner Operator	875 Highway 2 S	Property	Shoulder	Air	Indoor	Personal	Field Sample	N/A	182	9/16/2002		Overloaded														0	0	< 0
SL-00167	N/A		875 Highway 2 S	Property	Outside logyard log truck scale shed	Air	Outdoor	Stationary	Field Sample	N/A	2330	9/16/2002	0.001				0.00422				0.00422				0.00422			0	0	< 0.00422
SL-00168	N/A		875 Highway 2 S	Property	Outside logyard storage shed	Air	Outdoor	Stationary	Field Sample	N/A	4092	9/16/2002	0.001				0.00240				0.00240				0.00240			0	0	< 0.00240
SL-00181	N/A		875 Highway 2 S	Property	At trailer crane	Air	Outdoor	Stationary	Field Sample	N/A	2090	9/16/2002	0.002				0.00470				0.00470				0.00470			0	0	< 0.00470
SL-00182	N/A		875 Highway 2 S	Property	Logyard near head gate	Air	Outdoor	Stationary	Field Sample	N/A	1500	9/16/2002	< 0.002				0.00524				0.00524				0.00524			0	0	< 0.00524
SL-00183	N/A	FJ Utility Green Chain	875 Highway 2 S	Building	Shoulder	Air	Indoor	Personal	Field Sample	N/A	189	9/16/2002	0.279				0.01579				0.01579				0.01579			0	0	< 0.01579
SL-00184	N/A	Puller	875 Highway 2 S	Building	Shoulder	Air	Indoor	Personal	Field Sample	N/A	264	9/16/2002	0.037				0.01130				0.01130				0.01130			0	0	< 0.01130
SL-00185	N/A	Dryer Feeder	875 Highway 2 S	Building	Shoulder	Air	Indoor	Personal	Field Sample	N/A	239	9/16/2002	0.018				0.01644				0.01644				0.01644			0	0	< 0.01644
SL-00186	N/A	Dryer Tender	875 Highway 2 S	Building	Shoulder	Air	Indoor	Personal	Field Sample	N/A	240	9/16/2002	0.039				0.01637				0.01637				0.01637			0	0	< 0.01637
SL-00187	N/A	Dryer offbearer	875 Highway 2 S	Building	Shoulder	Air	Indoor	Personal	Field Sample	N/A	243	9/16/2002	0.048				0.01617				0.01617				0.01617			0	0	< 0.01617
SL-00188	N/A	Plugger	875 Highway 2 S	Building	Shoulder	Air	Indoor	Personal	Field Sample	N/A	188	9/16/2002	0.113				0.01587				0.01587				0.01587			0	0	< 0.01587

LocationPropertyGroupDesc values: LIKE "875 highway%"

Server-Database: \\204.47.48.36\Libby2

Sample ID	Scenario	Task	Property Group (Location)	Sample Group	Location Description (Sub Location)	Media Type	Matrix	Sample Type	Category	Pro Post Clear	Vol (air=L)/ Area (dust=cm²)	Sample Date	PCM (METHOD - NIOSH 7400)	AHERA / ASTM 5755															
															Libby Amphiboles (LA)				Chrysotile (C)				Other Amphiboles (OA)				Total Asbestos			
													Fibers/CC	Filter Status Non Analyzed	S<5u	S>5u	Analytical Sensitivity (Air = S/cc) or (Dust = S/cm²)	Asb conc (Air = S/cc) or (Dust = S/cm²)	S<5u	S>5u	Analytical Sensitivity (Air = S/cc) or (Dust = S/cm²)	Asb conc (Air = S/cc) or (Dust = S/cm²)	S<5u	S>5u	Analytical Sensitivity (Air = S/cc) or (Dust = S/cm²)	Asb conc (Air = S/cc) or (Dust = S/cm²)	Asbestos Type Identified	S<5u	S>5u	Asb conc (Air = S/cc) or (Dust = S/cm²)
SL-00189	N/A	Wagner Operator	875 Highway 2 S	Property	Shoulder	Air	Outdoor	Personal	Field Sample	N/A	215	9/16/2002					0.18677				0.18677				0.18677			0	0	< 0.18677
SL-00189	N/A	Wagner Operator	875 Highway 2 S	Property	Shoulder	Air	Outdoor	Personal	Field Sample	N/A	215	9/16/2002		Overloaded														0	0	< 0
SL-00190	N/A	Plugger	875 Highway 2 S	Building	Shoulder	Air	Indoor	Personal	Field Sample	N/A	61	9/16/2002	< 0.044				0.04893				0.04893				0.04893			0	0	< 0.04893
SL-00191	N/A	Dryer Feeder	875 Highway 2 S	Building	Shoulder	Air	Indoor	Personal	Field Sample	N/A	63	9/16/2002	< 0.043				0.06236				0.06236				0.06236			0	0	< 0.06236
SL-00192	N/A	Green Chain Puller	875 Highway 2 S	Building	Shoulder	Air	Indoor	Personal	Field Sample	N/A	61	9/16/2002	< 0.044				0.04893				0.04893				0.04893			0	0	< 0.04893
SL-00193	N/A	Dryer Tender	875 Highway 2 S	Building	Shoulder	Air	Indoor	Personal	Field Sample	N/A	63	9/16/2002	< 0.043				0.06236				0.06236				0.06236			0	0	< 0.06236
SL-00194	N/A	Dryer offbearer	875 Highway 2 S	Building	Shoulder	Air	Indoor	Personal	Field Sample	N/A	67	9/16/2002	< 0.04				0.05864				0.05864				0.05864			0	0	< 0.05864
SL-00195	N/A		875 Highway 2 S	Building	Outside lunch rm. in main plant area, finger joint	Air	Indoor	Stationary	Field Sample	N/A	2201	9/16/2002	0.002				0.00446				0.00446				0.00446			0	0	< 0.00446
SL-00196	N/A		875 Highway 2 S	Building	Near entrance to feeder # 2 room, finger joint	Air	Indoor	Stationary	Field Sample	N/A	2190	9/16/2002					0.00448				0.00448				0.00448			0	0	< 0.00448
SL-00197	N/A		875 Highway 2 S	Building	Near former lunch room - finger joint	Air	Indoor	Stationary	Field Sample	N/A	2180	9/16/2002	0.005				0.00451				0.00451				0.00451			0	0	< 0.00451
SL-00198	N/A	FJ Utility	875 Highway 2 S	Building	Shoulder	Air	Indoor	Personal	Field Sample	N/A	260	9/16/2002					0.15444				0.15444				0.15444			0	0	< 0.15444
SL-00198	N/A	FJ Utility	875 Highway 2 S	Building	Shoulder	Air	Indoor	Personal	Field Sample	N/A	260	9/16/2002		Overloaded														0	0	< 0
SL-00199	N/A	Plugger	875 Highway 2 S	Building	Shoulder	Air	Indoor	Personal	Field Sample	N/A	254	9/16/2002	0.027				0.01547				0.01547				0.01547			0	0	< 0.01547
SL-00200	N/A	Green Chain Puller	875 Highway 2 S	Building	Shoulder	Air	Indoor	Personal	Field Sample	N/A	167	9/16/2002	0.026				0.02352				0.02352				0.02352			0	0	< 0.02352
SL-00203	N/A		875 Highway 2 S	Property	Outside logyard log truck scale shed	Air	Outdoor	Stationary	Field Sample	N/A	1903	9/16/2002	0.002				0.00516				0.00516				0.00516			0	0	< 0.00516
SL-00204	N/A		875 Highway 2 S	Property	At trailer crane	Air	Outdoor	Stationary	Field Sample	N/A	1930	9/16/2002	0.002				0.00509				0.00509				0.00509			0	0	< 0.00509
SL-00206	N/A	FJ Utility	875 Highway 2 S	Building	Shoulder	Air	Indoor	Personal	Field Sample	N/A	174	9/16/2002	0.059				0.02258				0.02258				0.02258			0	0	< 0.02258
SL-00207	N/A	Green Chain Puller	875 Highway 2 S	Building	Shoulder	Air	Indoor	Personal	Field Sample	N/A	201	9/16/2002	0.039				0.01955				0.01955				0.01955			0	0	< 0.01955
SL-00213	N/A		875 Highway 2 S	Building	Central main, center of North end of bldg	Air	Indoor	Stationary	Field Sample	N/A	2180	9/17/2002	< 0.001				0.00342				0.00342				0.00342			0	0	< 0.00342
SL-00214	N/A		875 Highway 2 S	Building	Central main, center of north end of bldg	Air	Indoor	Stationary	Field Replicate	N/A	2180	9/17/2002	< 0.001				0.00342				0.00342				0.00342			0	0	< 0.00342
SL-00215	N/A		875 Highway 2 S	Building	Debarker cab	Air	Indoor	Stationary	Field Sample	N/A	1317	9/17/2002	0.077				0.00453				0.00453				0.00453			0	0	< 0.00453
SL-00222	N/A		875 Highway 2 S	Building	Central maint, center on north end of bldg	Air	Indoor	Stationary	Field Sample	N/A	2942	9/17/2002	0.001				0.00254				0.00254				0.00254			0	0	< 0.00254
SL-00223	N/A		875 Highway 2 S	Building	Central maint, center of north end of bldg	Air	Indoor	Stationary	Field Replicate	N/A	2930	9/17/2002	0.001				0.00255		1	0	0.00255	0.00255			0.00255					
SL-00243	N/A		875 Highway 2 S	Building	Plywood plant spreaders post near pre-press	Air	Indoor	Stationary	Field Sample	N/A	1900	9/18/2002	0.018				0.00393				0.00393				0.00393			0	0	< 0.00393
SL-00244	N/A		875 Highway 2 S	Property	Log yard along service road near head gate	Air	Indoor	Stationary	Field Sample	N/A	4270	9/18/2002	0.001				0.00175				0.00175				0.00175			0	0	< 0.00175
SL-00245	N/A		875 Highway 2 S	Building	Plywood plant, spreaders, post near pre-press	Air	Indoor	Stationary	Field Sample	N/A	1252	9/18/2002	0.041				0.00477				0.00477				0.00477			0	0	< 0.00477

Note: The report excludes all Lab QC results, such as those associated with Lab Blanks, Lab Duplicates, Re-Preparation, Re-count Same, Re-count Different, Verified Analysis, etc.

Sample ID	Parent ID	Scenario	Property Group (Location)	Sample Group	Location Description (Sub Location)	Media Type	Matrix	Category	Sample Date	PLM			
										Method	LA Bin	LA (%)	C (%)
1D-01823-C		N/A	875 Highway 2 S	Property	E side of building	Soil-Like	Surface soil	Field Sample	5/12/2004	PLM-Grav	A	ND	ND
1D-01823-FG1		N/A	875 Highway 2 S	Property	E side of building	Soil-Like	Surface soil	Field Sample	5/12/2004	PLM-VE	A	ND	ND
1D-01824-C		N/A	875 Highway 2 S	Property	NE side of building	Soil-Like	Surface soil	Field Sample	5/12/2004	PLM-Grav	A	ND	ND
1D-01824-FG1		N/A	875 Highway 2 S	Property	NE side of building	Soil-Like	Surface soil	Field Sample	5/12/2004	PLM-VE	A	ND	ND
1D-01825-C		N/A	875 Highway 2 S	Property	NW side of building	Soil-Like	Surface soil	Field Sample	5/12/2004	PLM-Grav	A	ND	ND
1D-01825-FG1		N/A	875 Highway 2 S	Property	NW side of building	Soil-Like	Surface soil	Field Sample	5/12/2004	PLM-VE	A	ND	ND
1D-01826-FG1		N/A	875 Highway 2 S	Property	Floor of sprinkler vault	Soil-Like	Surface soil	Field Sample	5/12/2004	PLM-VE	A	ND	TR
1D-01827-FG1	1D-01826	N/A	875 Highway 2 S	Property	Floor of sprinkler vault	Soil-Like	Surface soil	Field Duplicate	5/12/2004	PLM-VE	A	ND	ND
1D-03100-FG1		N/A	875 Highway 2 S		Front yard	Soil-Like	Surface soil	Field Sample	9/13/2005	PLM-VE	A	ND	ND
1D-03259-FG1		N/A	875 Highway 2 S		Side yard; W. side of house	Soil-Like	Surface soil	Field Sample	9/26/2005	PLM-VE	A	ND	TR
1D-05287-FG1		N/A	875 Highway 2 S		Side yard	Soil-Like	Surface soil	Field Sample	4/3/2006	PLM-VE	A	ND	ND
1D-06035-FG1		N/A	875 Highway 2 S		Front yard; Right of way	Soil-Like	Surface soil	Field Sample	5/15/2006	PLM-VE	A	ND	ND
1R-27392-B		N/A	875 Highway 2 S		Back yard	Soil-Like	Surface soil	Field Sample	10/13/2004	PLM-9002	B2	< 1	ND
1R-30237-B		Co	875 Highway 2 S		Back/side yard; Area E-2	Soil-Like	Surface soil	Field Sample	5/23/2005	PLM-9002	A	ND	ND
1R-30271-B		N/A	875 Highway 2 S		Area D	Soil-Like	Surface soil	Field Sample	5/25/2005	PLM-9002	A	ND	ND
1R-33205-B		N/A	875 Highway 2 S		Area B	Soil-Like	Surface soil	Field Sample	9/15/2005	PLM-9002	A	ND	ND
1R-38567-B		N/A	875 Highway 2 S		Back yard; Shed-G	Soil-Like	Surface soil	Field Sample	9/19/2006	PLM-9002	A	ND	ND
1R-38659-B		N/A	875 Highway 2 S		Barrow Source	Soil-Like	Surface soil	Field Sample	10/4/2006	PLM-9002	A	ND	ND
1R-38685-B		N/A	875 Highway 2 S		Front yard; Area A, B	Soil-Like	Subsurface soil	Field Sample	9/26/2006	PLM-9002	A	ND	ND
1R-38697-B		N/A	875 Highway 2 S		front yard; Area C	Soil-Like	Subsurface soil	Field Sample	10/4/2006	PLM-9002	A	ND	ND
CS-08295-C		N/A	875 Highway 2 S	Lumber Yard	Stimpson	Soil-Like	Surface soil	Field Sample	10/14/2002	PLM-Grav	A	ND	ND
CS-08295-FG		N/A	875 Highway 2 S	Lumber Yard	Stimpson	Soil-Like	Surface soil	Field Sample	10/14/2002	PLM-VE	A	ND	ND
CS-08296-C		N/A	875 Highway 2 S	Lumber Yard	Stimpson	Soil-Like	Surface soil	Field Sample	10/14/2002	PLM-Grav	A	ND	ND
CS-08296-FG		N/A	875 Highway 2 S	Lumber Yard	Stimpson	Soil-Like	Surface soil	Field Sample	10/14/2002	PLM-VE	A	ND	ND
CS-08297-C		N/A	875 Highway 2 S	Lumber Yard	Stimpson	Soil-Like	Surface soil	Field Sample	10/14/2002	PLM-Grav	A	ND	ND
CS-08297-FG		N/A	875 Highway 2 S	Lumber Yard	Stimpson	Soil-Like	Surface soil	Field Sample	10/14/2002	PLM-VE	A	ND	ND
CS-08298-F		N/A	875 Highway 2 S	Lumber Yard	Stimpson	Soil-Like	Surface soil	Field Sample	10/14/2002	PLM-VE	A	ND	ND

Sample ID	Parent ID	Scenario	Property Group (Location)	Sample Group	Location Description (Sub Location)	Media Type	Matrix	Category	Sample Date	PLM			
										Method	LA Bin	LA (%)	C (%)
CS-08299-C		N/A	875 Highway 2 S	Lumber Yard	Stimpson	Soil-Like	Surface soil	Field Sample	10/14/2002	PLM-Grav	A	ND	ND
CS-08299-FG		N/A	875 Highway 2 S	Lumber Yard	Stimpson	Soil-Like	Surface soil	Field Sample	10/14/2002	PLM-VE	A	ND	ND
CS-08300-C		N/A	875 Highway 2 S	Lumber Yard	Stimpson	Soil-Like	Surface soil	Field Sample	10/14/2002	PLM-Grav	A	ND	ND
CS-08300-FG		N/A	875 Highway 2 S	Lumber Yard	Stimpson	Soil-Like	Surface soil	Field Sample	10/14/2002	PLM-VE	A	ND	ND
CS-09281-F		N/A	875 Highway 2 S	Lumber Yard	Stimson	Soil-Like	Surface soil	Field Sample	10/14/2002	PLM-VE	A	ND	ND
CS-09282-F		N/A	875 Highway 2 S	Lumber Yard	Stimson	Soil-Like	Surface soil	Field Sample	10/14/2002	PLM-VE	A	ND	ND
CS-09284-C		N/A	875 Highway 2 S	Southwest Area	Stimson	Soil-Like	Surface soil	Field Sample	10/15/2002	PLM-Grav	A	ND	ND
CS-09284-FG		N/A	875 Highway 2 S	Southwest Area	Stimson	Soil-Like	Surface soil	Field Sample	10/15/2002	PLM-VE	A	ND	ND
CS-09285-C		N/A	875 Highway 2 S	Southwest Area	Stimson	Soil-Like	Surface soil	Field Sample	10/15/2002	PLM-Grav	A	ND	ND
CS-09285-FG		N/A	875 Highway 2 S	Southwest Area	Stimson	Soil-Like	Surface soil	Field Sample	10/15/2002	PLM-VE	A	ND	ND
CS-09286-C		N/A	875 Highway 2 S	Southwest Area	Stimson	Soil-Like	Surface soil	Field Sample	10/15/2002	PLM-Grav	A	ND	ND
CS-09286-FG		N/A	875 Highway 2 S	Southwest Area	Stimson	Soil-Like	Surface soil	Field Sample	10/15/2002	PLM-VE	A	ND	ND
CS-09287-C	CS-09286	N/A	875 Highway 2 S	Southwest Area	Stimson	Soil-Like	Surface soil	Field Duplicate	10/15/2002	PLM-Grav	A	ND	ND
CS-09287-FG	CS-09286	N/A	875 Highway 2 S	Southwest Area	Stimson	Soil-Like	Surface soil	Field Duplicate	10/15/2002	PLM-VE	A	ND	ND
CS-09288-C		N/A	875 Highway 2 S	Southwest Area	Stimson	Soil-Like	Surface soil	Field Sample	10/15/2002	PLM-Grav	A	ND	ND
CS-09288-FG		N/A	875 Highway 2 S	Southwest Area	Stimson	Soil-Like	Surface soil	Field Sample	10/15/2002	PLM-VE	A	ND	ND
CS-09289-C		N/A	875 Highway 2 S	Southwest Area	Stimson	Soil-Like	Surface soil	Field Sample	10/15/2002	PLM-Grav	A	ND	ND
CS-09289-FG		N/A	875 Highway 2 S	Southwest Area	Stimson	Soil-Like	Surface soil	Field Sample	10/15/2002	PLM-VE	A	ND	ND
CS-09290-C		N/A	875 Highway 2 S	Southwest Area	Stimson	Soil-Like	Surface soil	Field Sample	10/15/2002	PLM-Grav	A	ND	ND
CS-09290-FG		N/A	875 Highway 2 S	Southwest Area	Stimson	Soil-Like	Surface soil	Field Sample	10/15/2002	PLM-VE	A	ND	ND
CS-09291-C		N/A	875 Highway 2 S	Southwest Area	Stimson	Soil-Like	Surface soil	Field Sample	10/15/2002	PLM-Grav	A	ND	ND
CS-09291-FG		N/A	875 Highway 2 S	Southwest Area	Stimson	Soil-Like	Surface soil	Field Sample	10/15/2002	PLM-VE	A	ND	ND
CS-09292-C		N/A	875 Highway 2 S	Southwest Area	Stimson	Soil-Like	Surface soil	Field Sample	10/15/2002	PLM-Grav	A	ND	ND
CS-09292-FG		N/A	875 Highway 2 S	Southwest Area	Stimson	Soil-Like	Surface soil	Field Sample	10/15/2002	PLM-VE	A	ND	ND
CS-09293-C		N/A	875 Highway 2 S	Southwest Area	Stimson	Soil-Like	Surface soil	Field Sample	10/15/2002	PLM-Grav	A	ND	ND
CS-09293-FG		N/A	875 Highway 2 S	Southwest Area	Stimson	Soil-Like	Surface soil	Field Sample	10/15/2002	PLM-VE	A	ND	ND
CS-09294-C		N/A	875 Highway 2 S	Southeast Area	Stimson	Soil-Like	Surface soil	Field Sample	10/15/2002	PLM-Grav	A	ND	ND
CS-09294-FG		N/A	875 Highway 2 S	Southeast Area	Stimson	Soil-Like	Surface soil	Field Sample	10/15/2002	PLM-VE	B1	TR	ND
CS-09295-C		N/A	875 Highway 2 S	Southwest Area	Stimson	Soil-Like	Surface soil	Field Sample	10/15/2002	PLM-Grav	A	ND	ND

LocationPropertyGroupDesc values: LIKE "875 highway%"

Server-Database: \\204.47.48.36\Libby2

Sample ID	Parent ID	Scenario	Property Group (Location)	Sample Group	Location Description (Sub Location)	Media Type	Matrix	Category	Sample Date	PLM			
										Method	LA Bin	LA (%)	C (%)
CS-09295-FG		N/A	875 Highway 2 S	Southwest Area	Stimson	Soil-Like	Surface soil	Field Sample	10/15/2002	PLM-VE	A	ND	ND
CS-09296-C		N/A	875 Highway 2 S	Southwest Area	Stimson	Soil-Like	Surface soil	Field Sample	10/15/2002	PLM-Grav	A	ND	ND
CS-09296-FG		N/A	875 Highway 2 S	Southwest Area	Stimson	Soil-Like	Surface soil	Field Sample	10/15/2002	PLM-VE	A	ND	ND
CS-09297-C		N/A	875 Highway 2 S	Southwest Area	Stimson	Soil-Like	Surface soil	Field Sample	10/15/2002	PLM-Grav	A	ND	ND
CS-09297-FG		N/A	875 Highway 2 S	Southwest Area	Stimson	Soil-Like	Surface soil	Field Sample	10/15/2002	PLM-VE	A	ND	ND
CS-09300-C		N/A	875 Highway 2 S		Stimson	Soil-Like	Surface soil	Field Sample	10/15/2002	PLM-Grav	A	ND	ND
CS-09300-FG		N/A	875 Highway 2 S		Stimson	Soil-Like	Surface soil	Field Sample	10/15/2002	PLM-VE	A	ND	ND
CS-09301-C		N/A	875 Highway 2 S	Log Yard	Stimson	Soil-Like	Surface soil	Field Sample	10/15/2002	PLM-Grav	A	ND	ND
CS-09301-FG		N/A	875 Highway 2 S	Log Yard	Stimson	Soil-Like	Surface soil	Field Sample	10/15/2002	PLM-VE	A	ND	ND
CS-09302-C		N/A	875 Highway 2 S	Log Yard	Stimson	Soil-Like	Surface soil	Field Sample	10/15/2002	PLM-Grav	A	ND	ND
CS-09302-FG		N/A	875 Highway 2 S	Log Yard	Stimson	Soil-Like	Surface soil	Field Sample	10/15/2002	PLM-VE	A	ND	ND
CS-09303-C		N/A	875 Highway 2 S	Log Yard	Stimson	Soil-Like	Surface soil	Field Sample	10/15/2002	PLM-Grav	A	ND	ND
CS-09303-FG		N/A	875 Highway 2 S	Log Yard	Stimson	Soil-Like	Surface soil	Field Sample	10/15/2002	PLM-VE	A	ND	ND
CS-09304-C		N/A	875 Highway 2 S	Log Yard	Stimson	Soil-Like	Surface soil	Field Sample	10/15/2002	PLM-Grav	A	ND	ND
CS-09304-FG		N/A	875 Highway 2 S	Log Yard	Stimson	Soil-Like	Surface soil	Field Sample	10/15/2002	PLM-VE	A	ND	ND
CS-09306-C		N/A	875 Highway 2 S	Log Yard	Stimson	Soil-Like	Surface soil	Field Sample	10/16/2002	PLM-Grav	A	ND	ND
CS-09306-FG1		N/A	875 Highway 2 S	Log Yard	Stimson	Soil-Like	Surface soil	Field Sample	10/16/2002	PLM-VE	A	ND	ND
CS-09307-C	CS-09306	N/A	875 Highway 2 S	Log Yard	Stimson	Soil-Like	Surface soil	Field Duplicate	10/16/2002	PLM-Grav	A	ND	ND
CS-09307-FG1	CS-09306	N/A	875 Highway 2 S	Log Yard	Stimson	Soil-Like	Surface soil	Field Duplicate	10/16/2002	PLM-VE	A	ND	ND
CS-09308-C		N/A	875 Highway 2 S	Log Yard	Stimson	Soil-Like	Surface soil	Field Sample	10/16/2002	PLM-Grav	A	ND	ND
CS-09308-FG1		N/A	875 Highway 2 S	Log Yard	Stimson	Soil-Like	Surface soil	Field Sample	10/16/2002	PLM-VE	A	ND	ND
CS-09309-C		N/A	875 Highway 2 S	Log Yard	Stimson	Soil-Like	Surface soil	Field Sample	10/16/2002	PLM-Grav	A	ND	ND
CS-09309-FG1		N/A	875 Highway 2 S	Log Yard	Stimson	Soil-Like	Surface soil	Field Sample	10/16/2002	PLM-VE	A	ND	ND
CS-09310-C		N/A	875 Highway 2 S	Log Yard	Stimson	Soil-Like	Surface soil	Field Sample	10/16/2002	PLM-Grav	A	ND	ND
CS-09310-FG1		N/A	875 Highway 2 S	Log Yard	Stimson	Soil-Like	Surface soil	Field Sample	10/16/2002	PLM-VE	A	ND	ND
CS-09311-C		N/A	875 Highway 2 S	Log Yard	Stimson	Soil-Like	Surface soil	Field Sample	10/16/2002	PLM-Grav	A	ND	ND
CS-09311-FG1		N/A	875 Highway 2 S	Log Yard	Stimson	Soil-Like	Surface soil	Field Sample	10/16/2002	PLM-VE	A	ND	ND
CS-09312-C		N/A	875 Highway 2 S	Log Yard	Stimson	Soil-Like	Surface soil	Field Sample	10/16/2002	PLM-Grav	A	ND	ND
CS-09312-FG1		N/A	875 Highway 2 S	Log Yard	Stimson	Soil-Like	Surface soil	Field Sample	10/16/2002	PLM-VE	A	ND	ND

Sample ID	Parent ID	Scenario	Property Group (Location)	Sample Group	Location Description (Sub Location)	Media Type	Matrix	Category	Sample Date	PLM			
										Method	LA Bin	LA (%)	C (%)
CS-09313-C		N/A	875 Highway 2 S		Stimson	Soil-Like	Surface soil	Field Sample	10/16/2002	PLM-Grav	A	ND	ND
CS-09313-FG		N/A	875 Highway 2 S		Stimson	Soil-Like	Surface soil	Field Sample	10/16/2002	PLM-VE	A	ND	ND
CS-09314-C		N/A	875 Highway 2 S		Stimson	Soil-Like	Surface soil	Field Sample	10/16/2002	PLM-Grav	A	ND	ND
CS-09314-FG		N/A	875 Highway 2 S		Stimson	Soil-Like	Surface soil	Field Sample	10/16/2002	PLM-VE	A	ND	ND
CS-09315-C		N/A	875 Highway 2 S		Stimson	Soil-Like	Surface soil	Field Sample	10/16/2002	PLM-Grav	A	ND	ND
CS-09315-FG		N/A	875 Highway 2 S		Stimson	Soil-Like	Surface soil	Field Sample	10/16/2002	PLM-VE	A	ND	ND
CS-09316-C		N/A	875 Highway 2 S		Stimson	Soil-Like	Surface soil	Field Sample	10/16/2002	PLM-Grav	A	ND	ND
CS-09316-FG		N/A	875 Highway 2 S		Stimson	Soil-Like	Surface soil	Field Sample	10/16/2002	PLM-VE	A	ND	ND
CS-09510-C		N/A	875 Highway 2 S	Lumber Yard	Stimpson	Soil-Like	Surface soil	Field Sample	10/14/2002	PLM-Grav	A	ND	ND
CS-09510-FG		N/A	875 Highway 2 S	Lumber Yard	Stimpson	Soil-Like	Surface soil	Field Sample	10/14/2002	PLM-VE	A	ND	ND
CS-09511-FG		N/A	875 Highway 2 S	Lumber Yard	Stimson	Soil-Like	Surface soil	Field Sample	10/14/2002	PLM-VE	A	ND	ND
CS-09512-C		N/A	875 Highway 2 S	Lumber Yard	Stimson	Soil-Like	Surface soil	Field Sample	10/14/2002	PLM-Grav	A	ND	ND
CS-09512-FG		N/A	875 Highway 2 S	Lumber Yard	Stimson	Soil-Like	Surface soil	Field Sample	10/14/2002	PLM-VE	A	ND	ND
CS-09513-C		N/A	875 Highway 2 S	Lumber Yard	Stimson	Soil-Like	Surface soil	Field Sample	10/14/2002	PLM-Grav	A	ND	ND
CS-09513-FG		N/A	875 Highway 2 S	Lumber Yard	Stimson	Soil-Like	Surface soil	Field Sample	10/14/2002	PLM-VE	A	ND	ND
CS-09514-C		N/A	875 Highway 2 S	Lumber Yard	Stimson	Soil-Like	Surface soil	Field Sample	10/14/2002	PLM-Grav	A	ND	ND
CS-09514-FG		N/A	875 Highway 2 S	Lumber Yard	Stimson	Soil-Like	Surface soil	Field Sample	10/14/2002	PLM-VE	A	ND	ND
CS-09515-C		N/A	875 Highway 2 S	Lumber Yard	Stimson	Soil-Like	Surface soil	Field Sample	10/14/2002	PLM-Grav	A	ND	ND
CS-09515-FG		N/A	875 Highway 2 S	Lumber Yard	Stimson	Soil-Like	Surface soil	Field Sample	10/14/2002	PLM-VE	A	ND	ND
CS-09516-C		N/A	875 Highway 2 S	Lumber Yard	Stimson	Soil-Like	Surface soil	Field Sample	10/14/2002	PLM-Grav	A	ND	ND
CS-09516-FG		N/A	875 Highway 2 S	Lumber Yard	Stimson	Soil-Like	Surface soil	Field Sample	10/14/2002	PLM-VE	A	ND	ND
CS-09517-C		N/A	875 Highway 2 S	Lumber Yard	Stimson	Soil-Like	Surface soil	Field Sample	10/14/2002	PLM-Grav	A	ND	ND
CS-09517-FG		N/A	875 Highway 2 S	Lumber Yard	Stimson	Soil-Like	Surface soil	Field Sample	10/14/2002	PLM-VE	A	ND	ND
CS-09519-FG		N/A	875 Highway 2 S	Former Popping Plant	Stimson	Soil-Like	Surface soil	Field Sample	10/15/2002	PLM-VE	A	ND	ND
CS-09520-FG		N/A	875 Highway 2 S	Former Popping Plant	Stimson	Soil-Like	Surface soil	Field Sample	10/15/2002	PLM-VE	A	ND	ND
CS-09521-FG		N/A	875 Highway 2 S	Former Popping Plant	Stimson	Soil-Like	Surface soil	Field Sample	10/15/2002	PLM-VE	A	ND	ND
CS-09522-FG		N/A	875 Highway 2 S	Former Popping Plant	Stimson	Soil-Like	Surface soil	Field Sample	10/15/2002	PLM-VE	A	ND	ND
CS-09523-FG		N/A	875 Highway 2 S	Former Popping Plant	Stimson	Soil-Like	Surface soil	Field Sample	10/15/2002	PLM-VE	A	ND	ND
CS-09524-FG		N/A	875 Highway 2 S	Former Popping Plant	Stimson	Soil-Like	Surface soil	Field Sample	10/15/2002	PLM-VE	A	ND	ND

Sample ID	Parent ID	Scenario	Property Group (Location)	Sample Group	Location Description (Sub Location)	Media Type	Matrix	Category	Sample Date	PLM			
										Method	LA Bin	LA (%)	C (%)
CS-09525-FG		N/A	875 Highway 2 S	Former Popping Plant	Stimson	Soil-Like	Surface soil	Field Sample	10/15/2002	PLM-VE	A	ND	ND
CS-09526-FG		N/A	875 Highway 2 S	Former Popping Plant	Stimson	Soil-Like	Surface soil	Field Sample	10/15/2002	PLM-VE	A	ND	ND
CS-09527-FG		N/A	875 Highway 2 S	Former Popping Plant	Stimson	Soil-Like	Surface soil	Field Sample	10/15/2002	PLM-VE	A	ND	ND
CS-09528-C		N/A	875 Highway 2 S	Former Popping Plant	Stimson	Soil-Like	Surface soil	Field Sample	10/15/2002	PLM-Grav	A	ND	ND
CS-09528-FG		N/A	875 Highway 2 S	Former Popping Plant	Stimson	Soil-Like	Surface soil	Field Sample	10/15/2002	PLM-VE	A	ND	ND
CS-09529-C		N/A	875 Highway 2 S	Former Popping Plant	Stimson	Soil-Like	Surface soil	Field Sample	10/15/2002	PLM-Grav	A	ND	ND
CS-09529-FG		N/A	875 Highway 2 S	Former Popping Plant	Stimson	Soil-Like	Surface soil	Field Sample	10/15/2002	PLM-VE	A	ND	ND
CS-09530-C		N/A	875 Highway 2 S	Former Popping Plant	Stimson	Soil-Like	Surface soil	Field Sample	10/15/2002	PLM-Grav	A	ND	ND
CS-09530-FG		N/A	875 Highway 2 S	Former Popping Plant	Stimson	Soil-Like	Surface soil	Field Sample	10/15/2002	PLM-VE	A	ND	ND
CS-09531-C		N/A	875 Highway 2 S	Former Popping Plant	Stimson	Soil-Like	Surface soil	Field Sample	10/15/2002	PLM-Grav	A	ND	ND
CS-09531-FG		N/A	875 Highway 2 S	Former Popping Plant	Stimson	Soil-Like	Surface soil	Field Sample	10/15/2002	PLM-VE	A	ND	ND
CS-09532-C		N/A	875 Highway 2 S	Former Popping Plant	Stimson	Soil-Like	Surface soil	Field Sample	10/15/2002	PLM-Grav	A	ND	ND
CS-09532-FG		N/A	875 Highway 2 S	Former Popping Plant	Stimson	Soil-Like	Surface soil	Field Sample	10/15/2002	PLM-VE	A	ND	ND
CS-09533-C		N/A	875 Highway 2 S	Former Popping Plant	Stimson	Soil-Like	Surface soil	Field Sample	10/15/2002	PLM-Grav	A	ND	ND
CS-09533-FG		N/A	875 Highway 2 S	Former Popping Plant	Stimson	Soil-Like	Surface soil	Field Sample	10/15/2002	PLM-VE	A	ND	ND
CS-09534-C	CS-09533	N/A	875 Highway 2 S	Former Popping Plant	Stimson	Soil-Like	Surface soil	Field Duplicate	10/15/2002	PLM-Grav	A	ND	ND
CS-09534-FG	CS-09533	N/A	875 Highway 2 S	Former Popping Plant	Stimson	Soil-Like	Surface soil	Field Duplicate	10/15/2002	PLM-VE	A	ND	ND
CS-09535-C		N/A	875 Highway 2 S	Log Storage Yard	Stimson	Soil-Like	Surface soil	Field Sample	10/15/2002	PLM-Grav	A	ND	ND
CS-09535-FG		N/A	875 Highway 2 S	Log Storage Yard	Stimson	Soil-Like	Surface soil	Field Sample	10/15/2002	PLM-VE	A	ND	ND
CS-09536-C		N/A	875 Highway 2 S	Log Storage Yard	Stimson	Soil-Like	Surface soil	Field Sample	10/15/2002	PLM-Grav	A	ND	ND
CS-09536-FG		N/A	875 Highway 2 S	Log Storage Yard	Stimson	Soil-Like	Surface soil	Field Sample	10/15/2002	PLM-VE	A	ND	ND
CS-09537-C		N/A	875 Highway 2 S	Log Storage Yard	Stimson	Soil-Like	Surface soil	Field Sample	10/15/2002	PLM-Grav	A	ND	ND
CS-09537-FG		N/A	875 Highway 2 S	Log Storage Yard	Stimson	Soil-Like	Surface soil	Field Sample	10/15/2002	PLM-VE	A	ND	ND
CS-09538-C		N/A	875 Highway 2 S	Log Storage Yard	Stimson	Soil-Like	Surface soil	Field Sample	10/15/2002	PLM-Grav	A	ND	ND
CS-09538-FG		N/A	875 Highway 2 S	Log Storage Yard	Stimson	Soil-Like	Surface soil	Field Sample	10/15/2002	PLM-VE	A	ND	ND
CS-09539-C		N/A	875 Highway 2 S	Log Storage Yard	Stimson	Soil-Like	Surface soil	Field Sample	10/15/2002	PLM-Grav	A	ND	ND
CS-09539-FG		N/A	875 Highway 2 S	Log Storage Yard	Stimson	Soil-Like	Surface soil	Field Sample	10/15/2002	PLM-VE	A	ND	ND
CS-09540-C		N/A	875 Highway 2 S	Log Storage Yard	Stimson	Soil-Like	Surface soil	Field Sample	10/15/2002	PLM-Grav	A	ND	ND
CS-09540-FG		N/A	875 Highway 2 S	Log Storage Yard	Stimson	Soil-Like	Surface soil	Field Sample	10/15/2002	PLM-VE	A	ND	ND

Sample ID	Parent ID	Scenario	Property Group (Location)	Sample Group	Location Description (Sub Location)	Media Type	Matrix	Category	Sample Date	PLM			
										Method	LA Bin	LA (%)	C (%)
CS-09583-C		N/A	875 Highway 2 S	Log Storage Yard	Stimson	Soil-Like	Surface soil	Field Sample	10/15/2002	PLM-Grav	A	ND	ND
CS-09583-FG1		N/A	875 Highway 2 S	Log Storage Yard	Stimson	Soil-Like	Surface soil	Field Sample	10/15/2002	PLM-VE	A	ND	ND
CS-09584-C		N/A	875 Highway 2 S	Log Storage Yard	Stimson	Soil-Like	Surface soil	Field Sample	10/15/2002	PLM-Grav	A	ND	ND
CS-09584-FG1		N/A	875 Highway 2 S	Log Storage Yard	Stimson	Soil-Like	Surface soil	Field Sample	10/15/2002	PLM-VE	A	ND	ND
CS-09585-C		N/A	875 Highway 2 S	Log Storage Yard	Stimson	Soil-Like	Surface soil	Field Sample	10/16/2002	PLM-Grav	A	ND	ND
CS-09585-FG1		N/A	875 Highway 2 S	Log Storage Yard	Stimson	Soil-Like	Surface soil	Field Sample	10/16/2002	PLM-VE	A	ND	ND
CS-09586-C		N/A	875 Highway 2 S	Log Storage Yard	Stimson	Soil-Like	Surface soil	Field Sample	10/16/2002	PLM-Grav	A	ND	ND
CS-09586-FG1		N/A	875 Highway 2 S	Log Storage Yard	Stimson	Soil-Like	Surface soil	Field Sample	10/16/2002	PLM-VE	A	ND	ND
CS-09587-C		N/A	875 Highway 2 S	Log Storage Yard	Stimson	Soil-Like	Surface soil	Field Sample	10/16/2002	PLM-Grav	A	ND	ND
CS-09587-FG1		N/A	875 Highway 2 S	Log Storage Yard	Stimson	Soil-Like	Surface soil	Field Sample	10/16/2002	PLM-VE	A	ND	ND
CS-09588-C		N/A	875 Highway 2 S	Log Storage Yard	Stimson	Soil-Like	Surface soil	Field Sample	10/16/2002	PLM-Grav	A	ND	ND
CS-09588-FG1		N/A	875 Highway 2 S	Log Storage Yard	Stimson	Soil-Like	Surface soil	Field Sample	10/16/2002	PLM-VE	A	ND	ND
CS-09589-FG1		N/A	875 Highway 2 S	Log Storage Yard	Stimson	Soil-Like	Surface soil	Field Sample	10/16/2002	PLM-VE	A	ND	ND
CS-09590-C	CS-09589	N/A	875 Highway 2 S	Log Storage Yard	Stimson	Soil-Like	Surface soil	Field Duplicate	10/16/2002	PLM-Grav	A	ND	ND
CS-09590-FG1	CS-09589	N/A	875 Highway 2 S	Log Storage Yard	Stimson	Soil-Like	Surface soil	Field Duplicate	10/16/2002	PLM-VE	A	ND	ND
CS-09591-C		N/A	875 Highway 2 S	Nursery	Stimson	Soil-Like	Surface soil	Field Sample	10/16/2002	PLM-Grav	A	ND	ND
CS-09591-FG		N/A	875 Highway 2 S	Nursery	Stimson	Soil-Like	Surface soil	Field Sample	10/16/2002	PLM-VE	A	ND	ND
CS-09592-C		N/A	875 Highway 2 S	Nursery	Stimson	Soil-Like	Surface soil	Field Sample	10/16/2002	PLM-Grav	A	ND	ND
CS-09592-FG		N/A	875 Highway 2 S	Nursery	Stimson	Soil-Like	Surface soil	Field Sample	10/16/2002	PLM-VE	A	ND	ND
CS-09593-C		N/A	875 Highway 2 S	Nursery	Stimson	Soil-Like	Surface soil	Field Sample	10/16/2002	PLM-Grav	A	ND	ND
CS-09593-FG		N/A	875 Highway 2 S	Nursery	Stimson	Soil-Like	Surface soil	Field Sample	10/16/2002	PLM-VE	A	ND	ND
CS-09594-C		N/A	875 Highway 2 S	Nursery	Stimson	Soil-Like	Surface soil	Field Sample	10/16/2002	PLM-Grav	A	ND	ND
CS-09594-FG		N/A	875 Highway 2 S	Nursery	Stimson	Soil-Like	Surface soil	Field Sample	10/16/2002	PLM-VE	A	ND	ND
CS-09595-C		N/A	875 Highway 2 S	Nursery	Stimson	Soil-Like	Surface soil	Field Sample	10/16/2002	PLM-Grav	A	ND	ND
CS-09595-FG		N/A	875 Highway 2 S	Nursery	Stimson	Soil-Like	Surface soil	Field Sample	10/16/2002	PLM-VE	B1	TR	ND
CS-09596-FG		N/A	875 Highway 2 S	Nursery	Stimson	Soil-Like	Surface soil	Field Sample	10/16/2002	PLM-VE	A	ND	ND
CS-09641-C		N/A	875 Highway 2 S	Log Storage	Stimson	Soil-Like	Subsurface soil	Field Sample	10/14/2002	PLM-Grav	A	ND	ND
CS-09641-FG1		N/A	875 Highway 2 S	Log Storage	Stimson	Soil-Like	Subsurface soil	Field Sample	10/14/2002	PLM-VE	A	ND	ND
CS-09642-C		N/A	875 Highway 2 S	Log Storage	Stimson	Soil-Like	Subsurface soil	Field Sample	10/14/2002	PLM-Grav	A	ND	ND

Sample ID	Parent ID	Scenario	Property Group (Location)	Sample Group	Location Description (Sub Location)	Media Type	Matrix	Category	Sample Date	PLM Method	PLM LA Bin	PLM LA (%)	PLM C (%)
CS-09642-FG1		N/A	875 Highway 2 S	Log Storage	Stimson	Soil-Like	Subsurface soil	Field Sample	10/14/2002	PLM-VE	A	ND	ND
CS-09643-C		N/A	875 Highway 2 S	Log Storage	Stimson	Soil-Like	Subsurface soil	Field Sample	10/14/2002	PLM-Grav	A	ND	ND
CS-09643-FG1		N/A	875 Highway 2 S	Log Storage	Stimson	Soil-Like	Subsurface soil	Field Sample	10/14/2002	PLM-VE	A	ND	ND
CS-09646-FG		N/A	875 Highway 2 S	Log Storage Yard		Soil-Like	Subsurface soil	Field Sample	10/15/2002	PLM-VE	A	ND	ND
CS-09647-FG		N/A	875 Highway 2 S	Southwest Area	Stimson lumber	Soil-Like	Subsurface soil	Field Sample	10/15/2002	PLM-VE	A	ND	ND
CS-09648-FG		N/A	875 Highway 2 S	Southwest Area	Stimson lumber	Soil-Like	Subsurface soil	Field Sample	10/15/2002	PLM-VE	A	ND	ND
CS-09649-FG		N/A	875 Highway 2 S	Lumber Yard	Stimson lumber	Soil-Like	Subsurface soil	Field Sample	10/15/2002	PLM-VE	A	ND	ND
CS-09650-FG	CS-09649	N/A	875 Highway 2 S	Lumber Yard	Stimson lumber	Soil-Like	Subsurface soil	Field Duplicate	10/15/2002	PLM-VE	A	ND	ND
CS-09651-FG		N/A	875 Highway 2 S	Lumber Yard	Stimson lumber	Soil-Like	Subsurface soil	Field Sample	10/15/2002	PLM-VE	A	ND	ND
CS-09652-FG		N/A	875 Highway 2 S	Log Storage Yard	Stimson Lumber	Soil-Like	Subsurface soil	Field Sample	10/15/2002	PLM-VE	A	ND	ND
CS-09653-C		N/A	875 Highway 2 S	Lumber Yard	Stimson	Soil-Like	Subsurface soil	Field Sample	10/16/2002	PLM-Grav	A	ND	ND
CS-09653-FG1		N/A	875 Highway 2 S	Lumber Yard	Stimson	Soil-Like	Subsurface soil	Field Sample	10/16/2002	PLM-VE	A	ND	ND
CS-09654-C		N/A	875 Highway 2 S	Lumber Yard	Stimson	Soil-Like	Subsurface soil	Field Sample	10/16/2002	PLM-Grav	A	ND	ND
CS-09654-FG1		N/A	875 Highway 2 S	Lumber Yard	Stimson	Soil-Like	Subsurface soil	Field Sample	10/16/2002	PLM-VE	A	ND	ND
CS-09655-FG1		N/A	875 Highway 2 S	Lumber Yard	Stimson	Soil-Like	Subsurface soil	Field Sample	10/16/2002	PLM-VE	A	ND	ND
CS-09656-C		N/A	875 Highway 2 S	Lumber Yard	Stimson	Soil-Like	Subsurface soil	Field Sample	10/16/2002	PLM-Grav	A	ND	ND
CS-09656-FG1		N/A	875 Highway 2 S	Lumber Yard	Stimson	Soil-Like	Subsurface soil	Field Sample	10/16/2002	PLM-VE	A	ND	ND
CS-09657-C		N/A	875 Highway 2 S	Former Popping Plant	Stimson	Soil-Like	Subsurface soil	Field Sample	10/16/2002	PLM-Grav	A	ND	ND
CS-09657-FG1		N/A	875 Highway 2 S	Former Popping Plant	Stimson	Soil-Like	Subsurface soil	Field Sample	10/16/2002	PLM-VE	A	ND	ND
CS-09658-C		N/A	875 Highway 2 S	Former Popping Plant	Stimson	Soil-Like	Subsurface soil	Field Sample	10/16/2002	PLM-Grav	A	ND	ND
CS-09658-FG1		N/A	875 Highway 2 S	Former Popping Plant	Stimson	Soil-Like	Subsurface soil	Field Sample	10/16/2002	PLM-VE	B2	< 1	ND
CS-09659-C		N/A	875 Highway 2 S	Former Popping Plant	Stimson	Soil-Like	Subsurface soil	Field Sample	10/16/2002	PLM-Grav	A	ND	ND
CS-09659-FG1		N/A	875 Highway 2 S	Former Popping Plant	Stimson	Soil-Like	Subsurface soil	Field Sample	10/16/2002	PLM-VE	A	ND	ND
CS-09660-C		N/A	875 Highway 2 S	Former Popping Plant	Stimson	Soil-Like	Subsurface soil	Field Sample	10/17/2002	PLM-Grav	A	ND	ND
CS-09660-FG		N/A	875 Highway 2 S	Former Popping Plant	Stimson	Soil-Like	Subsurface soil	Field Sample	10/17/2002	PLM-VE	A	ND	ND
CS-09661-C	CS-09660	N/A	875 Highway 2 S	Former Popping Plant	Stimson	Soil-Like	Subsurface soil	Field Duplicate	10/17/2002	PLM-Grav	A	ND	ND
CS-09661-FG	CS-09660	N/A	875 Highway 2 S	Former Popping Plant	Stimson	Soil-Like	Subsurface soil	Field Duplicate	10/17/2002	PLM-VE	A	ND	ND
CS-09662-C		N/A	875 Highway 2 S	Former Popping Plant	Stimson	Soil-Like	Subsurface soil	Field Sample	10/17/2002	PLM-Grav	A	ND	ND
CS-09662-FG		N/A	875 Highway 2 S	Former Popping Plant	Stimson	Soil-Like	Subsurface soil	Field Sample	10/17/2002	PLM-VE	A	ND	ND

Sample ID	Parent ID	Scenario	Property Group (Location)	Sample Group	Location Description (Sub Location)	Media Type	Matrix	Category	Sample Date	PLM Method	PLM LA Bin	PLM LA (%)	PLM C (%)
CS-09663-C		N/A	875 Highway 2 S	Former Popping Plant	Stimson	Soil-Like	Subsurface soil	Field Sample	10/16/2002	PLM-Grav	A	ND	ND
CS-09663-FG		N/A	875 Highway 2 S	Former Popping Plant	Stimson	Soil-Like	Subsurface soil	Field Sample	10/16/2002	PLM-VE	A	ND	ND
CS-09664-C		N/A	875 Highway 2 S		Stimson	Soil-Like	Subsurface soil	Field Sample	10/16/2002	PLM-Grav	A	ND	ND
CS-09664-FG		N/A	875 Highway 2 S		Stimson	Soil-Like	Subsurface soil	Field Sample	10/16/2002	PLM-VE	A	ND	ND
CS-09665-C		N/A	875 Highway 2 S		Stimson	Soil-Like	Subsurface soil	Field Sample	10/16/2002	PLM-Grav	A	ND	ND
CS-09665-FG		N/A	875 Highway 2 S		Stimson	Soil-Like	Subsurface soil	Field Sample	10/16/2002	PLM-VE	A	ND	ND
CS-09666-C		N/A	875 Highway 2 S		Stimson	Soil-Like	Subsurface soil	Field Sample	10/17/2002	PLM-Grav	A	ND	ND
CS-09666-FG		N/A	875 Highway 2 S		Stimson	Soil-Like	Subsurface soil	Field Sample	10/17/2002	PLM-VE	A	ND	ND
CS-09667-C		N/A	875 Highway 2 S		Stimson	Soil-Like	Subsurface soil	Field Sample	10/17/2002	PLM-Grav	A	ND	ND
CS-09667-FG		N/A	875 Highway 2 S		Stimson	Soil-Like	Subsurface soil	Field Sample	10/17/2002	PLM-VE	A	ND	ND
CS-09668-C		N/A	875 Highway 2 S		Stimson	Soil-Like	Subsurface soil	Field Sample	10/17/2002	PLM-Grav	A	ND	ND
CS-09668-FG		N/A	875 Highway 2 S		Stimson	Soil-Like	Subsurface soil	Field Sample	10/17/2002	PLM-VE	A	ND	ND
CS-09671-C		N/A	875 Highway 2 S		Stimson	Soil-Like	Subsurface soil	Field Sample	10/18/2002	PLM-Grav	A	ND	ND
CS-09671-FG		N/A	875 Highway 2 S		Stimson	Soil-Like	Subsurface soil	Field Sample	10/18/2002	PLM-VE	A	ND	ND
CS-09672-C		N/A	875 Highway 2 S		Stimson	Soil-Like	Subsurface soil	Field Sample	10/18/2002	PLM-Grav	A	ND	ND
CS-09672-FG		N/A	875 Highway 2 S		Stimson	Soil-Like	Subsurface soil	Field Sample	10/18/2002	PLM-VE	A	ND	ND
CS-09673-C	CS-09672	N/A	875 Highway 2 S		Stimson	Soil-Like	Subsurface soil	Field Duplicate	10/18/2002	PLM-Grav	A	ND	ND
CS-09673-FG	CS-09672	N/A	875 Highway 2 S		Stimson	Soil-Like	Subsurface soil	Field Duplicate	10/18/2002	PLM-VE	A	ND	ND
CS-09681-C		N/A	875 Highway 2 S	Lumber Yard	Stimson	Soil-Like	Surface soil	Field Sample	10/14/2002	PLM-Grav	A	ND	ND
CS-09681-FG1		N/A	875 Highway 2 S	Lumber Yard	Stimson	Soil-Like	Surface soil	Field Sample	10/14/2002	PLM-VE	A	ND	ND
CS-09682-C		N/A	875 Highway 2 S	Lumber Yard	Stimson	Soil-Like	Surface soil	Field Sample	10/14/2002	PLM-Grav	A	ND	ND
CS-09682-FG1		N/A	875 Highway 2 S	Lumber Yard	Stimson	Soil-Like	Surface soil	Field Sample	10/14/2002	PLM-VE	A	ND	ND
CS-09683-C		N/A	875 Highway 2 S	Lumber Yard	Stimson	Soil-Like	Surface soil	Field Sample	10/14/2002	PLM-Grav	A	ND	ND
CS-09683-FG		N/A	875 Highway 2 S	Lumber Yard	Stimson	Soil-Like	Surface soil	Field Sample	10/14/2002	PLM-VE	A	ND	ND
CS-09684-C		N/A	875 Highway 2 S	Lumber Yard	Stimson	Soil-Like	Surface soil	Field Sample	10/14/2002	PLM-Grav	A	ND	ND
CS-09684-FG		N/A	875 Highway 2 S	Lumber Yard	Stimson	Soil-Like	Surface soil	Field Sample	10/14/2002	PLM-VE	A	ND	ND
CS-09685-C		N/A	875 Highway 2 S	Lumber Yard	Stimson	Soil-Like	Surface soil	Field Sample	10/14/2002	PLM-Grav	A	ND	ND
CS-09685-FG		N/A	875 Highway 2 S	Lumber Yard	Stimson	Soil-Like	Surface soil	Field Sample	10/14/2002	PLM-VE	A	ND	ND
CS-09686-C		N/A	875 Highway 2 S	Lumber Yard	Stimson	Soil-Like	Surface soil	Field Sample	10/14/2002	PLM-Grav	A	ND	ND

Sample ID	Parent ID	Scenario	Property Group (Location)	Sample Group	Location Description (Sub Location)	Media Type	Matrix	Category	Sample Date	PLM				
										Method	LA Bin		LA (%)	C (%)
CS-09686-FG		N/A	875 Highway 2 S	Lumber Yard	Stimson	Soil-Like	Surface soil	Field Sample	10/14/2002	PLM-VE	A	ND		ND
CS-09687-C	CS-09686	N/A	875 Highway 2 S	Lumber Yard	Stimson	Soil-Like	Surface soil	Field Duplicate	10/14/2002	PLM-Grav	A	ND		ND
CS-09687-FG	CS-09686	N/A	875 Highway 2 S	Lumber Yard	Stimson	Soil-Like	Surface soil	Field Duplicate	10/14/2002	PLM-VE	A	ND		ND
CS-09688-C		N/A	875 Highway 2 S	Lumber Yard	Stimson	Soil-Like	Surface soil	Field Sample	10/14/2002	PLM-Grav	A	ND		ND
CS-09688-FG		N/A	875 Highway 2 S	Lumber Yard	Stimson	Soil-Like	Surface soil	Field Sample	10/14/2002	PLM-VE	A	ND		ND
CS-09689-C		N/A	875 Highway 2 S	Lumber Yard	Stimson	Soil-Like	Surface soil	Field Sample	10/14/2002	PLM-Grav	A	ND		ND
CS-09689-FG		N/A	875 Highway 2 S	Lumber Yard	Stimson	Soil-Like	Surface soil	Field Sample	10/14/2002	PLM-VE	A	ND		ND
CS-09691-C		N/A	875 Highway 2 S	Railroad Spur	Stimson	Soil-Like	Surface soil	Field Sample	10/15/2002	PLM-Grav	A	ND		ND
CS-09691-FG		N/A	875 Highway 2 S	Railroad Spur	Stimson	Soil-Like	Surface soil	Field Sample	10/15/2002	PLM-VE	A	ND		ND
CS-09692-C		N/A	875 Highway 2 S	Railroad Spur	Stimson	Soil-Like	Surface soil	Field Sample	10/15/2002	PLM-Grav	A	ND		ND
CS-09692-FG		N/A	875 Highway 2 S	Railroad Spur	Stimson	Soil-Like	Surface soil	Field Sample	10/15/2002	PLM-VE	A	ND		ND
CS-09693-C		N/A	875 Highway 2 S	Railroad Spur	Stimson	Soil-Like	Surface soil	Field Sample	10/15/2002	PLM-Grav	A	ND		ND
CS-09693-FG		N/A	875 Highway 2 S	Railroad Spur	Stimson	Soil-Like	Surface soil	Field Sample	10/15/2002	PLM-VE	A	ND		ND
CS-09694-C		N/A	875 Highway 2 S	Railroad Spur	Stimson	Soil-Like	Surface soil	Field Sample	10/15/2002	PLM-Grav	A	ND		ND
CS-09694-FG		N/A	875 Highway 2 S	Railroad Spur	Stimson	Soil-Like	Surface soil	Field Sample	10/15/2002	PLM-VE	A	ND		ND
CS-09695-C		N/A	875 Highway 2 S	Railroad Spur	Stimson	Soil-Like	Surface soil	Field Sample	10/15/2002	PLM-Grav	A	ND		ND
CS-09695-FG		N/A	875 Highway 2 S	Railroad Spur	Stimson	Soil-Like	Surface soil	Field Sample	10/15/2002	PLM-VE	A	ND		ND
CS-09696-C		N/A	875 Highway 2 S	Railroad Spur	Stimson	Soil-Like	Surface soil	Field Sample	10/15/2002	PLM-Grav	A	ND		ND
CS-09696-FG		N/A	875 Highway 2 S	Railroad Spur	Stimson	Soil-Like	Surface soil	Field Sample	10/15/2002	PLM-VE	A	ND		ND
CS-09697-C		N/A	875 Highway 2 S	Railroad Spur	Stimson	Soil-Like	Surface soil	Field Sample	10/15/2002	PLM-Grav	A	ND		ND
CS-09697-FG		N/A	875 Highway 2 S	Railroad Spur	Stimson	Soil-Like	Surface soil	Field Sample	10/15/2002	PLM-VE	A	ND		ND
CS-09698-C		N/A	875 Highway 2 S	Railroad Spur	Stimson Lumber	Soil-Like	Surface soil	Field Sample	10/15/2002	PLM-Grav	A	ND		ND
CS-09698-FG		N/A	875 Highway 2 S	Railroad Spur	Stimson Lumber	Soil-Like	Surface soil	Field Sample	10/15/2002	PLM-VE	A	ND		ND
CS-09699-C		N/A	875 Highway 2 S	Railroad Spur	Stimson	Soil-Like	Surface soil	Field Sample	10/15/2002	PLM-Grav	A	ND		ND
CS-09699-FG		N/A	875 Highway 2 S	Railroad Spur	Stimson	Soil-Like	Surface soil	Field Sample	10/15/2002	PLM-VE	A	ND		ND
CS-09700-C		N/A	875 Highway 2 S	Railroad Spur	Stimson	Soil-Like	Surface soil	Field Sample	10/15/2002	PLM-Grav	A	ND		ND
CS-09700-FG		N/A	875 Highway 2 S	Railroad Spur	Stimson	Soil-Like	Surface soil	Field Sample	10/15/2002	PLM-VE	A	ND		ND
CS-09701-C		N/A	875 Highway 2 S	Railroad Spur	Stimson	Soil-Like	Surface soil	Field Sample	10/15/2002	PLM-Grav	A	ND		ND
CS-09701-FG		N/A	875 Highway 2 S	Railroad Spur	Stimson	Soil-Like	Surface soil	Field Sample	10/15/2002	PLM-VE	A	ND		ND

LocationPropertyGroupDesc values: LIKE "875 highway%"

Server-Database: \\204.47.48.36\Libby2

Sample ID	Parent ID	Scenario	Property Group (Location)	Sample Group	Location Description (Sub Location)	Media Type	Matrix	Category	Sample Date	PLM			
										Method	LA Bin	LA (%)	C (%)
CS-09702-C		N/A	875 Highway 2 S	Railroad Spur	Stimson	Soil-Like	Surface soil	Field Sample	10/15/2002	PLM-Grav	A	ND	ND
CS-09702-FG		N/A	875 Highway 2 S	Railroad Spur	Stimson	Soil-Like	Surface soil	Field Sample	10/15/2002	PLM-VE	A	ND	ND
CS-09703-C		N/A	875 Highway 2 S	Railroad Spur	Stimson	Soil-Like	Surface soil	Field Sample	10/15/2002	PLM-Grav	A	ND	ND
CS-09703-FG1		N/A	875 Highway 2 S	Railroad Spur	Stimson	Soil-Like	Surface soil	Field Sample	10/15/2002	PLM-VE	A	ND	ND
CS-09704-C		N/A	875 Highway 2 S	Spur	Stimson	Soil-Like	Surface soil	Field Sample	10/15/2002	PLM-Grav	A	ND	ND
CS-09704-FG1		N/A	875 Highway 2 S	Spur	Stimson	Soil-Like	Surface soil	Field Sample	10/15/2002	PLM-VE	A	ND	ND
CS-09705-C		N/A	875 Highway 2 S	Log Yard	Stimson	Soil-Like	Surface soil	Field Sample	10/15/2002	PLM-Grav	A	ND	ND
CS-09705-FG1		N/A	875 Highway 2 S	Log Yard	Stimson	Soil-Like	Surface soil	Field Sample	10/15/2002	PLM-VE	A	ND	ND
CS-09706-C		N/A	875 Highway 2 S	Log Yard	Stimson	Soil-Like	Surface soil	Field Sample	10/15/2002	PLM-Grav	A	ND	ND
CS-09706-FG1		N/A	875 Highway 2 S	Log Yard	Stimson	Soil-Like	Surface soil	Field Sample	10/15/2002	PLM-VE	A	ND	ND
CS-09707-C	CS-09706	N/A	875 Highway 2 S	Log Yard	Stimson	Soil-Like	Surface soil	Field Duplicate	10/15/2002	PLM-Grav	A	ND	ND
CS-09707-FG1	CS-09706	N/A	875 Highway 2 S	Log Yard	Stimson	Soil-Like	Surface soil	Field Duplicate	10/15/2002	PLM-VE	A	ND	ND
CS-09708-C		N/A	875 Highway 2 S	Log Yard	Stimson	Soil-Like	Surface soil	Field Sample	10/15/2002	PLM-Grav	A	ND	ND
CS-09708-FG1		N/A	875 Highway 2 S	Log Yard	Stimson	Soil-Like	Surface soil	Field Sample	10/15/2002	PLM-VE	A	ND	ND
CS-18433-C		N/A	875 Highway 2 S	Property	Bike track	Soil-Like	Surface soil	Field Sample	5/15/2004	PLM-Grav	A	ND	ND
CS-18433-FG1		N/A	875 Highway 2 S	Property	Bike track	Soil-Like	Surface soil	Field Sample	5/15/2004	PLM-VE	A	ND	ND
CS-18434-C		N/A	875 Highway 2 S	Property	Bike track	Soil-Like	Surface soil	Field Sample	5/15/2004	PLM-Grav	A	ND	ND
CS-18434-FG1		N/A	875 Highway 2 S	Property	Bike track	Soil-Like	Surface soil	Field Sample	5/15/2004	PLM-VE	A	ND	ND
CS-18435-C		N/A	875 Highway 2 S	Property	Bike track	Soil-Like	Surface soil	Field Sample	5/15/2004	PLM-Grav	A	ND	ND
CS-18435-FG1		N/A	875 Highway 2 S	Property	Bike track	Soil-Like	Surface soil	Field Sample	5/15/2004	PLM-VE	A	ND	ND
CS-18436-C		N/A	875 Highway 2 S	Property	Bike track	Soil-Like	Surface soil	Field Sample	5/15/2004	PLM-Grav	A	ND	ND
CS-18436-FG1		N/A	875 Highway 2 S	Property	Bike track	Soil-Like	Surface soil	Field Sample	5/15/2004	PLM-VE	A	ND	ND
CS-18437-C		N/A	875 Highway 2 S	Property	Bike track	Soil-Like	Surface soil	Field Sample	5/15/2004	PLM-Grav	A	ND	ND
CS-18437-FG1		N/A	875 Highway 2 S	Property	Bike track	Soil-Like	Surface soil	Field Sample	5/15/2004	PLM-VE	A	ND	ND
CS-18438-C		N/A	875 Highway 2 S	Property	Bike track	Soil-Like	Surface soil	Field Sample	5/15/2004	PLM-Grav	A	ND	ND
CS-18438-FG1		N/A	875 Highway 2 S	Property	Bike track	Soil-Like	Surface soil	Field Sample	5/15/2004	PLM-VE	A	ND	ND
CS-18439-C		N/A	875 Highway 2 S	Property	Bike track	Soil-Like	Surface soil	Field Sample	5/15/2004	PLM-Grav	A	ND	ND
CS-18439-FG1		N/A	875 Highway 2 S	Property	Bike track	Soil-Like	Surface soil	Field Sample	5/15/2004	PLM-VE	A	ND	ND
CS-18440-C		N/A	875 Highway 2 S	Property	Bike track	Soil-Like	Surface soil	Field Sample	5/15/2004	PLM-Grav	A	ND	ND

LocationPropertyGroupDesc values: LIKE "875 highway%"

Server-Database: \\204.47.48.36\Libby2

Sample ID	Parent ID	Scenario	Property Group (Location)	Sample Group	Location Description (Sub Location)	Media Type	Matrix	Category	Sample Date	PLM Method	PLM LA Bin	PLM LA (%)	PLM C (%)
CS-18440-FG1		N/A	875 Highway 2 S	Property	Bike track	Soil-Like	Surface soil	Field Sample	5/15/2004	PLM-VE	A	ND	ND
CS-18484-C		N/A	875 Highway 2 S	Property	Bike track	Soil-Like	Surface soil	Field Sample	5/15/2004	PLM-Grav	A	ND	ND
CS-18484-FG1		N/A	875 Highway 2 S	Property	Bike track	Soil-Like	Surface soil	Field Sample	5/15/2004	PLM-VE	A	ND	ND
CS-18485-C		N/A	875 Highway 2 S	Property	Bike track	Soil-Like	Surface soil	Field Sample	5/15/2004	PLM-Grav	A	ND	ND
CS-18485-FG1		N/A	875 Highway 2 S	Property	Bike track	Soil-Like	Surface soil	Field Sample	5/15/2004	PLM-VE	A	ND	ND
CS-18486-C		N/A	875 Highway 2 S	Property	Bike track	Soil-Like	Surface soil	Field Sample	5/15/2004	PLM-Grav	A	ND	ND
CS-18486-FG1		N/A	875 Highway 2 S	Property	Bike track	Soil-Like	Surface soil	Field Sample	5/15/2004	PLM-VE	A	ND	ND
CS-18488-C		N/A	875 Highway 2 S	Property	Bike track	Soil-Like	Surface soil	Field Sample	5/15/2004	PLM-Grav	A	ND	ND
CS-18488-FG1		N/A	875 Highway 2 S	Property	Bike track	Soil-Like	Surface soil	Field Sample	5/15/2004	PLM-VE	A	ND	ND
CS-18489-C		N/A	875 Highway 2 S	Property	Bike track	Soil-Like	Surface soil	Field Sample	5/15/2004	PLM-Grav	A	ND	ND
CS-18489-F		N/A	875 Highway 2 S	Property	Bike track	Soil-Like	Surface soil	Field Sample	5/15/2004	PLM-VE	A	ND	ND
CS-18490-C		N/A	875 Highway 2 S	Property	Bike track	Soil-Like	Surface soil	Field Sample	5/15/2004	PLM-Grav	A	ND	ND
CS-18490-FG1		N/A	875 Highway 2 S	Property	Bike track	Soil-Like	Surface soil	Field Sample	5/15/2004	PLM-VE	A	ND	ND
CS-18491-C		N/A	875 Highway 2 S	Property	Bike track	Soil-Like	Surface soil	Field Sample	5/15/2004	PLM-Grav	A	ND	ND
CS-18491-FG1		N/A	875 Highway 2 S	Property	Bike track	Soil-Like	Surface soil	Field Sample	5/15/2004	PLM-VE	A	ND	ND
CS-18492-C		N/A	875 Highway 2 S	Property	Bike track	Soil-Like	Surface soil	Field Sample	5/15/2004	PLM-Grav	A	ND	ND
CS-18492-FG1		N/A	875 Highway 2 S	Property	Bike track	Soil-Like	Surface soil	Field Sample	5/15/2004	PLM-VE	A	ND	ND
CS-18493-C		N/A	875 Highway 2 S	Property	Bike track	Soil-Like	Surface soil	Field Sample	5/15/2004	PLM-Grav	A	ND	ND
CS-18493-FG1		N/A	875 Highway 2 S	Property	Bike track	Soil-Like	Surface soil	Field Sample	5/15/2004	PLM-VE	A	ND	ND
CS-18494-C		N/A	875 Highway 2 S	Property	Bike track	Soil-Like	Surface soil	Field Sample	5/15/2004	PLM-Grav	A	ND	ND
CS-18494-FG1		N/A	875 Highway 2 S	Property	Bike track	Soil-Like	Surface soil	Field Sample	5/15/2004	PLM-VE	A	ND	ND
CS-18495-C		N/A	875 Highway 2 S	Property	Bike track	Soil-Like	Surface soil	Field Sample	5/15/2004	PLM-Grav	A	ND	ND
CS-18495-FG1		N/A	875 Highway 2 S	Property	Bike track	Soil-Like	Surface soil	Field Sample	5/15/2004	PLM-VE	A	ND	ND
CS-18496-C	1D-01894	N/A	875 Highway 2 S	Property	Bike track	Soil-Like	Surface soil	Field Duplicate	5/15/2004	PLM-Grav	A	ND	ND
CS-18496-FG1	1D-01894	N/A	875 Highway 2 S	Property	Bike track	Soil-Like	Surface soil	Field Duplicate	5/15/2004	PLM-VE	A	ND	ND
CS-18497-C		N/A	875 Highway 2 S	Property	Bike track	Soil-Like	Surface soil	Field Sample	5/15/2004	PLM-Grav	A	ND	ND
CS-18497-FG1		N/A	875 Highway 2 S	Property	Bike track	Soil-Like	Surface soil	Field Sample	5/15/2004	PLM-VE	A	ND	ND
CS-18498-C		N/A	875 Highway 2 S	Property	Bike track	Soil-Like	Surface soil	Field Sample	5/15/2004	PLM-Grav	A	ND	ND
CS-18498-FG1		N/A	875 Highway 2 S	Property	Bike track	Soil-Like	Surface soil	Field Sample	5/15/2004	PLM-VE	A	ND	ND

Sample ID	Parent ID	Scenario	Property Group (Location)	Sample Group	Location Description (Sub Location)	Media Type	Matrix	Category	Sample Date	PLM			
										Method	LA Bin	LA (%)	C (%)
CS-18581-C		N/A	875 Highway 2 S	Property	1	Soil-Like	Surface soil	Field Sample	7/1/2004	PLM-Grav	A	ND	ND
CS-18581-FG1		N/A	875 Highway 2 S	Property	1	Soil-Like	Surface soil	Field Sample	7/1/2004	PLM-VE	A	ND	ND
CS-18582-C		N/A	875 Highway 2 S	Property	1	Soil-Like	Surface soil	Field Sample	7/1/2004	PLM-Grav	A	ND	ND
CS-18582-FG1		N/A	875 Highway 2 S	Property	1	Soil-Like	Surface soil	Field Sample	7/1/2004	PLM-VE	A	ND	ND
CS-18583-C		N/A	875 Highway 2 S	Property	2	Soil-Like	Surface soil	Field Sample	7/1/2004	PLM-Grav	A	ND	ND
CS-18583-FG1		N/A	875 Highway 2 S	Property	2	Soil-Like	Surface soil	Field Sample	7/1/2004	PLM-VE	B1	TR	ND
CS-18584-C		N/A	875 Highway 2 S	Property	2	Soil-Like	Surface soil	Field Sample	7/1/2004	PLM-Grav	A	ND	ND
CS-18584-FG1		N/A	875 Highway 2 S	Property	2	Soil-Like	Surface soil	Field Sample	7/1/2004	PLM-VE	A	ND	ND
CS-18585-C		N/A	875 Highway 2 S	Property	2,4,6,7,9	Soil-Like	Surface soil	Field Sample	7/1/2004	PLM-Grav	A	ND	ND
CS-18585-FG1		N/A	875 Highway 2 S	Property	2,4,6,7,9	Soil-Like	Surface soil	Field Sample	7/1/2004	PLM-VE	A	ND	ND
CS-18586-C		N/A	875 Highway 2 S	Property	3	Soil-Like	Surface soil	Field Sample	7/1/2004	PLM-Grav	A	ND	ND
CS-18586-FG1		N/A	875 Highway 2 S	Property	3	Soil-Like	Surface soil	Field Sample	7/1/2004	PLM-VE	A	ND	ND
CS-18587-C		N/A	875 Highway 2 S	Property	3	Soil-Like	Surface soil	Field Sample	7/1/2004	PLM-Grav	A	ND	ND
CS-18587-FG1		N/A	875 Highway 2 S	Property	3	Soil-Like	Surface soil	Field Sample	7/1/2004	PLM-VE	A	ND	ND
CS-18588-C		N/A	875 Highway 2 S	Property	4	Soil-Like	Surface soil	Field Sample	7/1/2004	PLM-Grav	A	ND	ND
CS-18588-FG1		N/A	875 Highway 2 S	Property	4	Soil-Like	Surface soil	Field Sample	7/1/2004	PLM-VE	A	ND	ND
CS-18589-C		N/A	875 Highway 2 S	Property	4	Soil-Like	Surface soil	Field Sample	7/1/2004	PLM-Grav	A	ND	ND
CS-18589-FG1		N/A	875 Highway 2 S	Property	4	Soil-Like	Surface soil	Field Sample	7/1/2004	PLM-VE	A	ND	ND
CS-18590-C		N/A	875 Highway 2 S	Property	5	Soil-Like	Surface soil	Field Sample	7/1/2004	PLM-Grav	A	ND	ND
CS-18590-FG1		N/A	875 Highway 2 S	Property	5	Soil-Like	Surface soil	Field Sample	7/1/2004	PLM-VE	A	ND	ND
CS-18591-C		N/A	875 Highway 2 S	Property	5	Soil-Like	Surface soil	Field Sample	7/1/2004	PLM-Grav	A	ND	ND
CS-18591-FG1		N/A	875 Highway 2 S	Property	5	Soil-Like	Surface soil	Field Sample	7/1/2004	PLM-VE	A	ND	ND
CS-18592-C		N/A	875 Highway 2 S	Property	6	Soil-Like	Surface soil	Field Sample	7/1/2004	PLM-Grav	A	ND	ND
CS-18592-FG1		N/A	875 Highway 2 S	Property	6	Soil-Like	Surface soil	Field Sample	7/1/2004	PLM-VE	A	ND	ND
CS-18593-C		N/A	875 Highway 2 S	Property	6	Soil-Like	Surface soil	Field Sample	7/1/2004	PLM-Grav	A	ND	ND
CS-18593-FG1		N/A	875 Highway 2 S	Property	6	Soil-Like	Surface soil	Field Sample	7/1/2004	PLM-VE	A	ND	ND
CS-18594-C		N/A	875 Highway 2 S	Property	7	Soil-Like	Surface soil	Field Sample	7/1/2004	PLM-Grav	A	ND	ND
CS-18594-FG1		N/A	875 Highway 2 S	Property	7	Soil-Like	Surface soil	Field Sample	7/1/2004	PLM-VE	A	ND	ND
CS-18595-C		N/A	875 Highway 2 S	Property	7	Soil-Like	Surface soil	Field Sample	7/1/2004	PLM-Grav	A	ND	ND

LocationPropertyGroupDesc values: LIKE "875 highway%"

Server-Database: \\204.47.48.36\Libby2

Sample ID	Parent ID	Scenario	Property Group (Location)	Sample Group	Location Description (Sub Location)	Media Type	Matrix	Category	Sample Date	PLM			
										Method	LA Bin	LA (%)	C (%)
CS-18595-FG1		N/A	875 Highway 2 S	Property	7	Soil-Like	Surface soil	Field Sample	7/1/2004	PLM-VE	A	ND	ND
CS-18596-C		N/A	875 Highway 2 S	Property	8	Soil-Like	Surface soil	Field Sample	7/1/2004	PLM-Grav	A	ND	ND
CS-18596-FG1		N/A	875 Highway 2 S	Property	8	Soil-Like	Surface soil	Field Sample	7/1/2004	PLM-VE	A	ND	ND
CS-18597-C		N/A	875 Highway 2 S	Property	8	Soil-Like	Surface soil	Field Sample	7/1/2004	PLM-Grav	A	ND	ND
CS-18597-FG1		N/A	875 Highway 2 S	Property	8	Soil-Like	Surface soil	Field Sample	7/1/2004	PLM-VE	A	ND	ND
CS-18598-C		N/A	875 Highway 2 S	Property	9	Soil-Like	Surface soil	Field Sample	7/1/2004	PLM-Grav	A	ND	ND
CS-18598-FG1		N/A	875 Highway 2 S	Property	9	Soil-Like	Surface soil	Field Sample	7/1/2004	PLM-VE	A	ND	ND
CS-18599-C		N/A	875 Highway 2 S	Property	9	Soil-Like	Surface soil	Field Sample	7/1/2004	PLM-Grav	A	ND	ND
CS-18599-FG1		N/A	875 Highway 2 S	Property	9	Soil-Like	Surface soil	Field Sample	7/1/2004	PLM-VE	A	ND	ND
SQ-00061-FG1		N/A	875 Highway 2 S	Property	Location of CS-09585	Soil-Like	Surface soil	Field Sample	6/21/2005	PLM-VE	A	ND	ND
SQ-00062-FG1		N/A	875 Highway 2 S	Property	Location of CS-09585	Soil-Like	Surface soil	Field Sample	6/21/2005	PLM-VE	A	ND	ND
SQ-00066-FG1		N/A	875 Highway 2 S	Property	Lawn mowing scenario location	Soil-Like	Surface soil	Field Sample	6/25/2005	PLM-VE	B1	TR	ND
SQ-00067-FG1		N/A	875 Highway 2 S	Property	Raking & child play scenario location	Soil-Like	Surface soil	Field Sample	6/25/2005	PLM-VE	B1	TR	ND

Note: The report excludes all Lab QC results, such as those associated with Lab Blanks, Lab Duplicates, Re-Preparation, Re-count Same, Re-count Different, Verified Analysis, etc.

Sample ID	Scenario	Property Group (Location)	Sample Group	Location Description (Sub Location)	Media Type	Matrix	Category	Sample Date	PLM (Method - NIOSH 9002) LA (%)	PLM (Method - NIOSH 9002) C (%)
1D-01784-B	N/A	875 Highway 2 S	Building	Roofing material	Bulk	Concrete	Field Sample	4/30/2004	< 1	ND
1D-01787-B	N/A	875 Highway 2 S	Building	Roofing material	Bulk	Concrete	Field Sample	4/30/2004	< 1	ND
1D-01788-B	N/A	875 Highway 2 S	Building	Roofing material	Bulk	Concrete	Field Sample	4/30/2004	< 1	ND
1D-01978-B	N/A	875 Highway 2 S	Building	Lowest SW roof with blue draw on roof	Bulk	Insulation	Field Sample	8/12/2004	ND	ND
1D-01979-B	N/A	875 Highway 2 S	Building	Mid-heigh roof on S side above the "maintenance"	Bulk	Insulation	Field Sample	8/12/2004	ND	ND

Note: The report excludes all Lab QC results, such as those associated with Lab Blanks, Lab Duplicates, Re-Preparation, Re-count Same, Re-count Different, Verified Analysis, etc.

Sample ID	Scenario	Property Group (Location)	Sample Group	Location Description (Sub Location)	Media Type	Matrix	Category	Sample Date	PLM (Method - NIOSH 9002) LA (%)	PLM (Method - NIOSH 9002) C (%)
1D-01784-B	N/A	875 Highway 2 S	Building	Roofing material	Bulk	Concrete	Field Sample	4/30/2004	< 1	ND
1D-01787-B	N/A	875 Highway 2 S	Building	Roofing material	Bulk	Concrete	Field Sample	4/30/2004	< 1	ND
1D-01788-B	N/A	875 Highway 2 S	Building	Roofing material	Bulk	Concrete	Field Sample	4/30/2004	< 1	ND
1D-01978-B	N/A	875 Highway 2 S	Building	Lowest SW roof with blue draw on roof	Bulk	Insulation	Field Sample	8/12/2004	ND	ND
1D-01979-B	N/A	875 Highway 2 S	Building	Mid-heigh roof on S side above the "maintenance"	Bulk	Insulation	Field Sample	8/12/2004	ND	ND

LocationPropertyGroupDesc values: LIKE "875 highway%"

Server-Database: \\204.47.48.36\Libby2

OU6- Burlington Northern/ Sante Fe Railway

CSM- The rail yard owned and operated by the Burlington Northern and Santa Fe Railroad (BNSF) is defined geographically by the BNSF property boundaries and extent of contamination associated with the rail yard. Railroad transportation corridors are also included in this OU.

A total of 656 soil samples (field and duplicate samples) have been collected along BNSF Railway between 2003 and 2004. The number of samples collected across the various investigations is as follows:

Burlington Northern Investigation	627
Burlington Northern Overexcavation	22
Burlington Northern 2nd Overexcavation	4
BNSF- Track 3	1
BNSF- Track 4	1
	1

A total of 365 air samples have been collected along BNSF Railway between 2002 and 2005. The number of samples collected across the various investigations is as follows:

Phase I	8
Burlington Northern Investigation	309
BNSF Rail Yard Exclusion Zone	48



Legend

Operable Unit 6

N
W E
S

Miles

0 0.5 1 2

1:80,000

Aerial Phota Data Sources

Libby Color Image Source:
CDM 2002
Flight Dates: 10/14/02 to 10/18/02
Aerials flown by Visual Intelligence Systems, Inc.
1505 Highway 6 South
Houston, TX 77077

OU Data Source: OU boundary definitions are from the Conceptual Site Model and subject to change.

Map Date: 2/28/2007

UNITED STATES ENVIRONMENTAL PROTECTION AGENCY

DRAFT - For Official Use Only

Libby Asbestos Site

Operable Unit (OU) 6

Libby, Montana

CDM

Document: M:\Libby\OU_maps\CSS_OUMap_11x17size_OU6_v2.mxd

DRAFT

N
W E
S

0 50 100 200 300 400
Feet
1 inch equals 100 feet

Libby Asbestos Site
OU6 - BNSF

LIBBY, MONTANA

CDM

Document: M:\Libby\CSS_OU6_BNSF_Map_Data_Mod.mxd

Figure illustrating sample locations has not been developed.

Note: The report excludes all Lab QC results, such as those associated with Lab Blanks, Lab Duplicates, Re-Preparation, Re-count Same, Re-count Different, Verified Analysis, etc.

														ISO Concentrations (Air = structures/cc)(Dust = structures/cm²) (METHOD - ISO 10312)																											
															Libby Amphiboles (LA)									Chrysotile (C)								Other Amphiboles (OA)								
															Excluded Structures			Structures Detected					Excluded Structures			Structures Detected					Excluded Structures			Structures Detected				
Sample ID	Scenario	Task	Property Group (Location)	Sample Group	Location Description (Sub Location)	Media Type	Matrix	Sample Type	Category	Pre Post Clear	Vol (air=L)/ Area (dust=cm²)	Sample Date	Grid Openings	Filter Status Non Analyzed	Aspect Ratio < 5:1	Length < 0.5 u	Dia-meter > 0.5u	Length 0.5 to 5 u	Length 5 to 10 u	Length > 10 u	Total Conc. LA	Total Count LA	Aspect Ratio < 5:1	Length < 0.5 u	Dia-meter > 0.5u	Length 0.5 to 5 u	Length 5 to 10 u	Length > 10 u	Total Conc. C	Total Count C	Aspect Ratio < 5:1	Length < 0.5 u	Dia-meter > 0.5u	Length 0.5 to 5 u	Length 5 to 10 u	Length > 10 u	Total Conc. OA	Total Count OA
1-06898	N/A		510 W. 1st St	Property	10' S of center track, 50' W of 1316 41 switch	Air	Outdoor	Stationary	Field Sample	N/A	1343	5/17/2002	10		0	0	0.0049	0	0	0	0.0049	1	0	0	0	0	0	0	0	0	0	0	0	0	0	0	0	0

Criteria:

Note: The report excludes all Lab QC results, such as those associated with Lab Blanks, Lab Duplicates, Re-Preparation, Re-count Same, Re-count Different, Verified Analysis, etc.

															AHERA / ASTM 5755																		
																Libby Amphiboles (LA)				Chrysotile (C)				Other Amphiboles (OA)				Total Asbestos			
Sample ID	Scenario	Task	Property Group (Location)	Sample Group	Location Description (Sub Location)	Media Type	Matrix	Sample Type	Category	Pre Post Clear	Vol (air=L) / Area (dust=cm²)	Sample Date	PCM (METHOD - NIOSH 7400) Fibers/CC	Filter Status Non Analyzed	S<5u	S>5u	Analytical Sensitivity (Air = S/cc) or (Dust = S/cm²)	Asb conc (Air = S/cc) or (Dust = S/cm²)	S<5u	S>5u	Analytical Sensitivity (Air = S/cc) or (Dust = S/cm²)	Asb conc (Air = S/cc) or (Dust = S/cm²)	S<5u	S>5u	Analytical Sensitivity (Air = S/cc) or (Dust = S/cm²)	Asb conc (Air = S/cc) or (Dust = S/cm²)	Asbestos Type Identified	S<5u	S>5u	Asb conc (Air = S/cc) or (Dust = S/cm²)
1-06891	N/A		510 W. 1st St	Property	South side of track	Air	Outdoor	Stationary	Field Sample	N/A	2022	5/16/2002	< 0.001				0.00369				0.00369				0.00369			0	0	< 0.00369
1-06892	N/A		510 W. 1st St	Property	South side of track	Air	Outdoor	Stationary	Field Sample	N/A	2029	5/16/2002	< 0.001				0.00368				0.00368				0.00368			0	0	< 0.00368
1-06893	N/A		510 W. 1st St	Property	North side of track	Air	Outdoor	Stationary	Field Sample	N/A	2053	5/16/2002	< 0.001				0.00363				0.00363				0.00363			0	0	< 0.00363
1-06894	N/A		510 W. 1st St	Property	North side of track	Air	Outdoor	Stationary	Field Sample	N/A	2048	5/16/2002			1	10	0.00010	0.00111	0	0	0.00010	< 0.00010	0	0	0.00010	< 0.00010		1	10	0.00111
1-06894	N/A		510 W. 1st St	Property	North side of track	Air	Outdoor	Stationary	Field Sample	N/A	2048	5/16/2002	< 0.001				0.00364				0.00364				0.00364			0	0	< 0.00364
1-06897	N/A		510 W. 1st St	Property	10' S of center track @ 1319.41 switch	Air	Outdoor	Stationary	Field Sample	N/A	1352	5/17/2002	< 0.002				0.00441				0.00441				0.00441			0	0	< 0.00441
1-06898	N/A		510 W. 1st St	Property	10' S of center track, 50' W of 1316.41 switch	Air	Outdoor	Stationary	Field Sample	N/A	1343	5/17/2002	< 0.002		1	0	0.00444	0.00444			0.00444				0.00444			1	0	0.00444
1-06899	N/A		510 W. 1st St	Property	10' N of center track, 50' W of 1319.41 switch	Air	Outdoor	Stationary	Field Sample	N/A	1362	5/17/2002	< 0.002				0.00438				0.00438				0.00438			0	0	< 0.00438
1-06900	N/A		510 W. 1st St	Property	10' N of center track, 100' W of 1319.41 switch	Air	Outdoor	Stationary	Field Sample	N/A	1339	5/17/2002	< 0.002				0.00446				0.00446				0.00446			0	0	< 0.00446
BN-00025	N/A	with vac	BNSF Libby Railyard	Property	Shoulder	Air	Outdoor	Personal	Field Sample	N/A	492	8/13/2003			0	0	0.00626	< 0.00626	0	0	0.00626	< 0.00626	0	0	0.00626	< 0.00626		0	0	< 0.00626
BN-00025	N/A	Set up / help with vac hose	BNSF Libby Railyard	Property	Shoulder	Air	Outdoor	Personal	Field Sample	N/A	492	8/13/2003			0	0	0.00626	< 0.00626	0	0	0.00626	< 0.00626	0	0	0.00626	< 0.00626		0	0	< 0.00626
BN-00029	N/A	Dig, handle vac hose	BNSF Libby Railyard	Property	Shoulder	Air	Outdoor	Personal	Field Sample	N/A	236	8/13/2003			0	0	0.01305	< 0.01305	0	0	0.01305	< 0.01305	0	0	0.01305	< 0.01305		0	0	< 0.01305
BN-00029	N/A	Dig, handle vac hose	BNSF Libby Railyard	Property	Shoulder	Air	Outdoor	Personal	Field Sample	N/A	236	8/13/2003			0	0	0.01305	< 0.01305	0	0	0.01305	< 0.01305	0	0	0.01305	< 0.01305		0	0	< 0.01305
BN-00032	N/A	Dig, handle vac hose	BNSF Libby Railyard	Property	Shoulder	Air	Outdoor	Personal	Field Sample	N/A	580	8/14/2003			0	0	0.00531	< 0.00531	0	0	0.00531	< 0.00531	0	0	0.00531	< 0.00531		0	0	< 0.00531
BN-00032	N/A	Dig, handle vac hose	BNSF Libby Railyard	Property	Shoulder	Air	Outdoor	Personal	Field Sample	N/A	580	8/14/2003			0	0	0.00531	< 0.00531	0	0	0.00531	< 0.00531	0	0	0.00531	< 0.00531		0	0	< 0.00531
BN-00033	N/A	Dig, handle vac hose	BNSF Libby Railyard	Property	Shoulder	Air	Outdoor	Personal	Field Sample	N/A	273	8/14/2003			0	0	0.01128	< 0.01128	0	0	0.01128	< 0.01128	0	0	0.01128	< 0.01128		0	0	< 0.01128
BN-00033	N/A	Dig, handle vac hose	BNSF Libby Railyard	Property	Shoulder	Air	Outdoor	Personal	Field Sample	N/A	273	8/14/2003			0	0	0.01128	< 0.01128	0	0	0.01128	< 0.01128	0	0	0.01128	< 0.01128		0	0	< 0.01128
BN-00045	N/A	Hold vac hose	BNSF Libby Railyard	Property	Shoulder	Air	Outdoor	Personal	Field Sample	N/A	454	8/18/2003			0	0	0.00678	< 0.00678	0	0	0.00678	< 0.00678	0	0	0.00678	< 0.00678		0	0	< 0.00678
BN-00045	N/A	Hold vac hose	BNSF Libby Railyard	Property	Shoulder	Air	Outdoor	Personal	Field Sample	N/A	454	8/18/2003			0	0	0.00678	< 0.00678	0	0	0.00678	< 0.00678	0	0	0.00678	< 0.00678		0	0	< 0.00678
BN-00046	N/A	Hold vac hose	BNSF Libby Railyard	Property	Shoulder	Air	Outdoor	Personal	Field Sample	N/A	526	8/18/2003			0	0	0.00586	< 0.00586	0	0	0.00586	< 0.00586	0	0	0.00586	< 0.00586		0	0	< 0.00586
BN-00046	N/A	Hold vac hose	BNSF Libby Railyard	Property	Shoulder	Air	Outdoor	Personal	Field Sample	N/A	526	8/18/2003			0	0	0.00586	< 0.00586	0	0	0.00586	< 0.00586	0	0	0.00586	< 0.00586		0	0	< 0.00586
BN-00051	N/A	Dig, handle vac hose	BNSF Libby Railyard	Property	Shoulder	Air	Outdoor	Personal	Field Sample	N/A	478	8/19/2003			0	0	0.00644	< 0.00644	0	0	0.00644	< 0.00644	0	0	0.00644	< 0.00644		0	0	< 0.00644
BN-00051	N/A	Dig, handle vac hose	BNSF Libby Railyard	Property	Shoulder	Air	Outdoor	Personal	Field Sample	N/A	478	8/19/2003			0	0	0.00644	< 0.00644	0	0	0.00644	< 0.00644	0	0	0.00644	< 0.00644		0	0	< 0.00644
BN-00052	N/A	Handle vac hose, dig	BNSF Libby Railyard	Property	Shoulder	Air	Outdoor	Personal	Field Sample	N/A	286	8/19/2003			0	0	0.01077	< 0.01077	0	0	0.01077	< 0.01077	0	0	0.01077	< 0.01077		0	0	< 0.01077
BN-00052	N/A	Handle vac hose, dig	BNSF Libby Railyard	Property	Shoulder	Air	Outdoor	Personal	Field Sample	N/A	286	8/19/2003			0	0	0.01077	< 0.01077	0	0	0.01077	< 0.01077	0	0	0.01077	< 0.01077		0	0	< 0.01077
BN-00054	N/A	Dig, handle vac hose	BNSF Libby Railyard	Property	Shoulder	Air	Outdoor	Personal	Field Sample	N/A	306	8/19/2003			0	0	0.01007	< 0.01007	0	0	0.01007	< 0.01007	0	0	0.01007	< 0.01007		0	0	< 0.01007
BN-00054	N/A	Dig, handle vac hose	BNSF Libby Railyard	Property	Shoulder	Air	Outdoor	Personal	Field Sample	N/A	306	8/19/2003			0	0	0.01007	< 0.01007	0	0	0.01007	< 0.01007	0	0	0.01007	< 0.01007		0	0	< 0.01007
BN-00057	N/A	Handle voc hose	BNSF Libby Railyard	Property	Shoulder	Air	Outdoor	Personal	Field Sample	N/A	204	8/20/2003			0	0	0.01452	< 0.01452	0	0	0.01452	< 0.01452	0	0	0.01452	< 0.01452		0	0	< 0.01452
BN-00057	N/A	Handle voc hose	BNSF Libby Railyard	Property	Shoulder	Air	Outdoor	Personal	Field Sample	N/A	204	8/20/2003			0	0	0.01452	< 0.01452	0	0	0.01452	< 0.01452	0	0	0.01452	< 0.01452		0	0	< 0.01452
BN-00058	N/A	Lat new gravel/ballast over vacuumed area	BNSF Libby Railyard	Property	Shoulder of Arne Olson	Air	Outdoor	Personal	Field Sample	N/A	150	8/28/2003			1	0	0.01974	0.01974	0	0	0.01974	< 0.01974	0	0	0.01974	< 0.01974		1	0	0.01974
BN-00058	N/A	Lat new gravel/ballast over vacuumed area	BNSF Libby Railyard	Property	Shoulder of Arne Olson	Air	Outdoor	Personal	Field Sample	N/A	150	8/28/2003			1	0	0.01974	0.01974	0	0	0.01974	< 0.01974	0	0	0.01974	< 0.01974		1	0	0.01974
BN-00083	N/A		BNSF Libby Railyard	Property	Decon trailer	Air	Outdoor	Stationary	Field Sample	Pre	1011	9/1/2004			0	0	0.00488	< 0.00488	0	0	0.00488	< 0.00488	0	0	0.00488	< 0.00488		0	0	< 0.00490
BN-00083	N/A		BNSF Libby Railyard	Property	Decon trailer	Air	Outdoor	Stationary	Field Sample	Pre	1011	9/1/2004			0	0	0.00488	< 0.00488	0	0	0.00488	< 0.00488	0	0	0.00488	< 0.00488		0	0	< 0.00490
BN-00084	N/A		BNSF Libby Railyard	Property	Scale house	Air	Outdoor	Stationary	Field Sample	Pre	1536	9/1/2004			0	0	0.00482	< 0.00482	0	0	0.00482	< 0.00482	0	0	0.00482	< 0.00482		0	0	< 0.00480
BN-00084	N/A		BNSF Libby Railyard	Property	Scale house	Air	Outdoor	Stationary	Field Sample	Pre	1536	9/1/2004			0	0	0.00482	< 0.00482	0	0	0.00482	< 0.00482	0	0	0.00482	< 0.00482		0	0	< 0.00480
BN-00085	N/A		BNSF Libby Railyard	Property	East end of yard	Air	Outdoor	Stationary	Field Sample	Pre	957	9/1/2004			0	0	0.00442	< 0.00442	0	0	0.00442	< 0.00442	0	0	0.00442	< 0.00442		0	0	< 0.00440
BN-00085	N/A		BNSF Libby Railyard	Property	East end of yard	Air	Outdoor	Stationary	Field Sample	Pre	957	9/1/2004			0	0	0.00442	< 0.00442	0	0	0.00442	< 0.00442	0	0	0.00442	< 0.00442		0	0	< 0.00440
BN-00086	N/A		BNSF Libby Railyard	Property	Under highway 37 Bridge North side	Air	Outdoor	Stationary	Field Sample	Pre	1018	9/1/2004			0	0	0.00485	< 0.00485	0	0	0.00485	< 0.00485	0	0	0.00485	< 0.00485		0	0	< 0.00480
BN-00086	N/A		BNSF Libby Railyard	Property	Under highway 37 Bridge North side	Air	Outdoor	Stationary	Field Sample	Pre	1018	9/1/2004			0	0	0.00485	< 0.00485	0	0	0.00485	< 0.00485	0	0	0.00485	< 0.00485		0	0	< 0.00480
BN-00087	N/A		BNSF Libby Railyard	Property	Signed bargain MP 319 84	Air	Outdoor	Stationary	Field Sample	Pre	1526	9/1/2004			0	0	0.00388	< 0.00388	0	0	0.00388	< 0.00388	0	0	0.00388	< 0.00388		0	0	< 0.00390

IndexID values: LIKE "t%", LIKE "el%", LIKE "by%", LIKE "bx%", LIKE "br%", LIKE "bn%"

Sample ID	Scenario	Task	Property Group (Location)	Sample Group	Location Description (Sub Location)	Media Type	Matrix	Sample Type	Category	Pre Post Clear	Vol (air=L) Area (dust=cm²)	Sample Date	PCM (METHOD - NIOSH 7400)	AHERA / ASTM 5755															
															Libby Amphiboles (LA)				Chrysotile (C)				Other Amphiboles (OA)				Total Asbestos			
													Fibers/CC	Filter Status Non Analyzed	S<5u	S>5u	Analytical Sensitivity (Air = S/cc) or (Dust = S/cm²)	Asb conc (Air = S/cc) or (Dust = S/cm²)	S<5u	S>5u	Analytical Sensitivity (Air = S/cc) or (Dust = S/cm²)	Asb conc (Air = S/cc) or (Dust = S/cm²)	S<5u	S>5u	Analytical Sensitivity (Air = S/cc) or (Dust = S/cm²)	Asb conc (Air = S/cc) or (Dust = S/cm²)	Asbestos Type Identified	S<5u	S>5u	Asb conc (Air = S/cc) or (Dust = S/cm²)
BN-00087	N/A		BNSF Libby Railyard	Property	Signed bargain MP 319 84	Air	Outdoor	Stationary	Field Sample	Pre	1526	9/1/2004			0	0	0.00388	< 0.00388	0	0	0.00388	< 0.00388	0	0	0.00388	< 0.00388		0	0	< 0.00390
BN-00088	N/A		BNSF Libby Railyard	Blank	Blank	Air	N/A	Stationary	Field Blank	N/A		9/1/2004			0	0			0	0			0	0				0	0	
BN-00088	N/A		BNSF Libby Railyard	Blank	Blank	Air	N/A	Stationary	Field Blank	N/A		9/1/2004			0	0			0	0			0	0				0	0	
BN-00089	N/A		BNSF Libby Railyard	Property	North of track 4, 200 feet West of switch box m p	Air	Outdoor	Stationary	Field Sample	N/A	476	9/2/2004			0	0	0.00622	< 0.00622	0	0	0.00622	< 0.00622	0	0	0.00622	< 0.00622		0	0	< 0.00620
BN-00089	N/A		BNSF Libby Railyard	Property	North of track 4, 200 feet West of switch box m p	Air	Outdoor	Stationary	Field Sample	N/A	476	9/2/2004			0	0	0.00622	< 0.00622	0	0	0.00622	< 0.00622	0	0	0.00622	< 0.00622		0	0	< 0.00620
BN-00090	N/A		BNSF Libby Railyard	Property	North of track 4 400ft East of depot	Air	Outdoor	Stationary	Field Sample	N/A	1246	9/2/2004			0	0	0.00475	< 0.00475	0	0	0.00475	< 0.00475	0	0	0.00475	< 0.00475		0	0	< 0.00480
BN-00090	N/A		BNSF Libby Railyard	Property	North of track 4 400ft East of depot	Air	Outdoor	Stationary	Field Sample	N/A	1246	9/2/2004			0	0	0.00475	< 0.00475	0	0	0.00475	< 0.00475	0	0	0.00475	< 0.00475		0	0	< 0.00480
BN-00091	N/A		BNSF Libby Railyard	Property	Clean room of decon trailer	Air	Outdoor	Stationary	Field Sample	N/A	590	9/2/2004			0	0	0.00502	< 0.00502	0	0	0.00502	< 0.00502	0	0	0.00502	< 0.00502		0	0	< 0.00500
BN-00091	N/A		BNSF Libby Railyard	Property	Clean room of decon trailer	Air	Outdoor	Stationary	Field Sample	N/A	590	9/2/2004			0	0	0.00502	< 0.00502	0	0	0.00502	< 0.00502	0	0	0.00502	< 0.00502		0	0	< 0.00500
BN-00092	N/A		BNSF Libby Railyard	Property	North of track 4 25ft. East of scale house	Air	Outdoor	Stationary	Field Sample	N/A	526	9/2/2004			0	0	0.00563	< 0.00563	0	0	0.00563	< 0.00563	0	0	0.00563	< 0.00563		0	0	< 0.00560
BN-00092	N/A		BNSF Libby Railyard	Property	North of track 4 25ft. East of scale house	Air	Outdoor	Stationary	Field Sample	N/A	526	9/2/2004			0	0	0.00563	< 0.00563	0	0	0.00563	< 0.00563	0	0	0.00563	< 0.00563		0	0	< 0.00560
BN-00093	N/A		BNSF Libby Railyard	Property	North of main track 50' East of depot	Air	Outdoor	Stationary	Field Sample	N/A	672	9/2/2004			0	0	0.00490	< 0.00490	0	0	0.00490	< 0.00490	0	0	0.00490	< 0.00490		0	0	< 0.00490
BN-00093	N/A		BNSF Libby Railyard	Property	North of main track 50' East of depot	Air	Outdoor	Stationary	Field Sample	N/A	672	9/2/2004			0	0	0.00490	< 0.00490	0	0	0.00490	< 0.00490	0	0	0.00490	< 0.00490		0	0	< 0.00490
BN-00095	N/A		BNSF Libby Railyard	Blank	Blank	Air	N/A	Stationary	Field Blank	N/A		9/2/2004			0	0			0	0			0	0				0	0	
BN-00095	N/A		BNSF Libby Railyard	Blank	Blank	Air	N/A	Stationary	Field Blank	N/A		9/2/2004			0	0			0	0			0	0				0	0	
BN-00101	N/A	Put up fence	BNSF Libby Railyard	Property	Shoulder	Air	Outdoor	Personal	Field Sample	N/A	730	9/3/2004			0	0	0.00451	< 0.00451	0	0	0.00451	< 0.00451	0	0	0.00451	< 0.00451		0	0	< 0.00450
BN-00101	N/A	Put up fence	BNSF Libby Railyard	Property	Shoulder	Air	Outdoor	Personal	Field Sample	N/A	730	9/3/2004			0	0	0.00451	< 0.00451	0	0	0.00451	< 0.00451	0	0	0.00451	< 0.00451		0	0	< 0.00450
BN-00133	N/A	Remove ballast, bolts, spikes	BNSF Libby Railyard	Property	Shoulder	Air	Outdoor	Personal	Field Sample	N/A	825	9/3/2004	< 0.006																
BN-00133	N/A	Remove ballast, bolts, spikes	BNSF Libby Railyard	Property	Shoulder	Air	Outdoor	Personal	Field Sample	N/A	825	9/3/2004	< 0.006																
BN-00134	N/A	Soil Sampling	BNSF Libby Railyard	Property	Blank	Air	Outdoor	Personal	Field Blank	N/A	0	9/3/2004	< 0.036																
BN-00134	N/A	Soil Sampling	BNSF Libby Railyard	Property	Blank	Air	Outdoor	Personal	Field Blank	N/A	0	9/3/2004	< 0.036																
BN-00135	N/A		BNSF Libby Railyard	Property	North of track 3; For east end of exclusion zone	Air	Outdoor	Stationary	Field Sample	N/A	1560	9/3/2004	< 0.009		0	0	0.00475	< 0.00475	0	0	0.00475	< 0.00475	0	0	0.00475	< 0.00475		0	0	< 0.00470
BN-00135	N/A		BNSF Libby Railyard	Property	North of track 3; For east end of exclusion zone	Air	Outdoor	Stationary	Field Sample	N/A	1560	9/3/2004	< 0.009		0	0	0.00475	< 0.00475	0	0	0.00475	< 0.00475	0	0	0.00475	< 0.00475		0	0	< 0.00470
BN-00136	N/A		BNSF Libby Railyard	Property	North of track 4, 400' W of switchbox MP 1319 41	Air	Outdoor	Stationary	Field Sample	N/A	1537	9/3/2004			0	0	0.00482	< 0.00482	0	0	0.00482	< 0.00482	0	0	0.00482	< 0.00482		0	0	< 0.00480
BN-00136	N/A		BNSF Libby Railyard	Property	North of track 4, 400' W of switchbox MP 1319 41	Air	Outdoor	Stationary	Field Sample	N/A	1537	9/3/2004			0	0	0.00482	< 0.00482	0	0	0.00482	< 0.00482	0	0	0.00482	< 0.00482		0	0	< 0.00480
BN-00137	N/A		BNSF Libby Railyard	Property	North of track 4 near scale house	Air	Outdoor	Personal	Field Sample	N/A	1486	9/3/2004			0	0	0.00399	< 0.00399	0	0	0.00399	< 0.00399	0	0	0.00399	< 0.00399		0	0	< 0.00400
BN-00137	N/A		BNSF Libby Railyard	Property	North of track 4 near scale house	Air	Outdoor	Personal	Field Sample	N/A	1486	9/3/2004			0	0	0.00399	< 0.00399	0	0	0.00399	< 0.00399	0	0	0.00399	< 0.00399		0	0	< 0.00400
BN-00138	N/A		BNSF Libby Railyard	Property	Clean room of decon trailer	Air	Outdoor	Stationary	Field Sample	N/A	1541	9/3/2004	0.013		0	0	0.00480	< 0.00480	0	0	0.00480	< 0.00480	0	0	0.00480	< 0.00480		0	0	< 0.00480
BN-00138	N/A		BNSF Libby Railyard	Property	Clean room of decon trailer	Air	Outdoor	Stationary	Field Sample	N/A	1541	9/3/2004	0.013		0	0	0.00480	< 0.00480	0	0	0.00480	< 0.00480	0	0	0.00480	< 0.00480		0	0	< 0.00480
BN-00139	N/A		BNSF Libby Railyard	Property	North of main track 20 feet west of depot	Air	Outdoor	Stationary	Field Sample	N/A	1338	7/14/2004	< 0.036		0	0	0.00443	< 0.00443	0	0	0.00443	< 0.00443	0	0	0.00443	< 0.00443		0	0	< 0.00440
BN-00139	N/A		BNSF Libby Railyard	Property	North of main track 20 feet west of depot	Air	Outdoor	Stationary	Field Sample	N/A	1338	7/14/2004	< 0.036		0	0	0.00443	< 0.00443	0	0	0.00443	< 0.00443	0	0	0.00443	< 0.00443		0	0	< 0.00440
BN-00140	N/A		BNSF Libby Railyard	Property	North of main track 350' east of depot	Air	Outdoor	Stationary	Field Sample	N/A	1650	9/3/2004			0	0	0.00449	< 0.00449	0	0	0.00449	< 0.00449	0	0	0.00449	< 0.00449		0	0	< 0.00450
BN-00140	N/A		BNSF Libby Railyard	Property	North of main track 350' east of depot	Air	Outdoor	Stationary	Field Sample	N/A	1650	9/3/2004			0	0	0.00449	< 0.00449	0	0	0.00449	< 0.00449	0	0	0.00449	< 0.00449		0	0	< 0.00450
BN-00141	N/A		BNSF Libby Railyard	Blank	Blank	Air	N/A	Stationary	Field Blank	N/A		9/3/2004			0	0			0	0			0	0				0	0	
BN-00141	N/A		BNSF Libby Railyard	Blank	Blank	Air	N/A	Stationary	Field Blank	N/A		9/3/2004			0	0			0	0			0	0				0	0	

IndexID values: LIKE "t%", LIKE "el%", LIKE "by%", LIKE "bx%", LIKE "br%", LIKE "bn%"

															AHERA / ASTM 5755																
																Libby Amphiboles (LA)					Chrysotile (C)					Other Amphiboles (OA)					Total Asbestos			
Sample ID	Scenario	Task	Property Group (Location)	Sample Group	Location Description (Sub Location)	Media Type	Matrix	Sample Type	Category	Pre Post Clear	Vol (air=L) Area (dust=cm²)	Sample Date	PCM (METHOD - NIOSH 7400) Fibers/CC	Filter Status Non Analyzed	S<5u	S>5u	Analytical Sensitivity (Air = S/cc) or (Dust = S/cm²)	Asb conc (Air = S/cc) or (Dust = S/cm²)	S<5u	S>5u	Analytical Sensitivity (Air = S/cc) or (Dust = S/cm²)	Asb conc (Air = S/cc) or (Dust = S/cm²)	S<5u	S>5u	Analytical Sensitivity (Air = S/cc) or (Dust = S/cm²)	Asb conc (Air = S/cc) or (Dust = S/cm²)	Asbestos Type Identified	S<5u	S>5u	Asb conc (Air = S/cc) or (Dust = S/cm²)
BN-00142	N/A		BNSF Libby Railyard	Property	Clean room of decon trailer	Air	Outdoor	Stationary	Field Sample	N/A	2227	9/7/2004			0	0	0 00332	< 0.00332	0	0	0.00332	< 0.00332	0	0	0.00332	< 0.00332		0	0	< 0.00330
BN-00142	N/A		BNSF Libby Railyard	Property	Clean room of decon trailer	Air	Outdoor	Stationary	Field Sample	N/A	2227	9/7/2004			0	0	0.00332	< 0.00332	0	0	0.00332	< 0.00332	0	0	0.00332	< 0.00332		0	0	< 0.00330
BN-00143	N/A		BNSF Libby Railyard	Property	400' West of East end switchbox. North of track 4	Air	Outdoor	Stationary	Field Sample	N/A	2254	9/7/2004			0	0	0 00328	< 0.00328	0	0	0.00328	< 0 00328	0	0	0.00328	< 0.00328		0	0	< 0 00330
BN-00143	N/A		BNSF Libby Railyard	Property	400' West of East end switchbox. North of track 4	Air	Outdoor	Stationary	Field Sample	N/A	2254	9/7/2004			0	0	0.00328	< 0.00328	0	0	0.00328	< 0.00328	0	0	0.00328	< 0.00328		0	0	< 0 00330
BN-00144	N/A		BNSF Libby Railyard	Property	40' East of scale house North of track 4	Air	Outdoor	Stationary	Field Sample	N/A	2507	9/7/2004			0	0	0.00295	< 0.00295	0	0	0.00295	< 0.00295	0	0	0 00295	< 0.00295		0	0	< 0.00300
BN-00144	N/A		BNSF Libby Railyard	Property	40' East of scale house North of track 4	Air	Outdoor	Stationary	Field Sample	N/A	2507	9/7/2004			0	0	0 00295	< 0.00295	0	0	0.00295	< 0.00295	0	0	0.00295	< 0.00295		0	0	< 0.00300
BN-00145	N/A		BNSF Libby Railyard	Property	70ft East of depot of main track	Air	Outdoor	Stationary	Field Sample	N/A	2185	9/7/2004			0	0	0.00339	< 0.00339	0	0	0 00339	< 0.00339	0	0	0.00339	< 0.00339		0	0	< 0.00340
BN-00145	N/A		BNSF Libby Railyard	Property	70ft East of depot of main track	Air	Outdoor	Stationary	Field Sample	N/A	2185	9/7/2004			0	0	0.00339	< 0.00339	0	0	0 00339	< 0.00339	0	0	0.00339	< 0.00339		0	0	< 0.00340
BN-00146	N/A		BNSF Libby Railyard	Property	440ft' East of depot of main track	Air	Outdoor	Stationary	Field Sample	N/A	2606	9/7/2004			0	0	0.00284	< 0.00284	0	0	0.00284	< 0.00284	0	0	0.00284	< 0.00284		0	0	< 0.00280
BN-00146	N/A		BNSF Libby Railyard	Property	440ft' East of depot of main track	Air	Outdoor	Stationary	Field Sample	N/A	2606	9/7/2004			0	0	0 00284	< 0.00284	0	0	0.00284	< 0.00284	0	0	0 00284	< 0.00284		0	0	< 0.00280
BN-00147	N/A		BNSF Libby Railyard	Property	100' West of switchbox north of main track	Air	Outdoor	Stationary	Field Sample	N/A	2223	9/7/2004			0	0	0 00333	< 0.00333	0	0	0.00333	< 0.00333	0	0	0 00333	< 0.00333		0	0	< 0.00330
BN-00147	N/A		BNSF Libby Railyard	Property	100' West of switchbox north of main track	Air	Outdoor	Stationary	Field Sample	N/A	2223	9/7/2004			0	0	0.00333	< 0.00333	0	0	0.00333	< 0.00333	0	0	0 00333	< 0.00333		0	0	< 0.00330
BN-00154	N/A		BNSF Libby Railyard	Property	420' West of switchbox North of track 4	Air	Outdoor	Stationary	Field Sample	N/A	2079	9/8/2004			0	0	0.00356	< 0 00356	0	0	0.00356	< 0.00356	0	0	0 00356	< 0.00356		0	0	< 0.00360
BN-00154	N/A		BNSF Libby Railyard	Property	420' West of switchbox North of track 4	Air	Outdoor	Stationary	Field Sample	N/A	2079	9/8/2004			0	0	0 00356	< 0.00356	0	0	0.00356	< 0.00356	0	0	0 00356	< 0.00356		0	0	< 0.00360
BN-00155	N/A		BNSF Libby Railyard	Property	Clean room of decon trailer	Air	Outdoor	Stationary	Field Sample	N/A	2212	9/8/2004			0	0	0 00335	< 0.00335	0	0	0 00335	< 0.00335	0	0	0.00335	< 0 00335		0	0	< 0 00330
BN-00155	N/A		BNSF Libby Railyard	Property	Clean room of decon trailer	Air	Outdoor	Stationary	Field Sample	N/A	2212	9/8/2004			0	0	0 00335	< 0.00335	0	0	0.00335	< 0.00335	0	0	0 00335	< 0.00335		0	0	< 0.00330
BN-00156	N/A		BNSF Libby Railyard	Property	130' East of scale house North of track 4	Air	Outdoor	Stationary	Field Sample	N/A	2109	9/8/2004			0	0	0 00351	< 0 00351	0	0	0 00351	< 0.00351	0	0	0 00351	< 0 00351		0	0	< 0 00350
BN-00156	N/A		BNSF Libby Railyard	Property	130' East of scale house North of track 4	Air	Outdoor	Stationary	Field Sample	N/A	2109	9/8/2004			0	0	0.00351	< 0 00351	0	0	0 00351	< 0.00351	0	0	0.00351	< 0 00351		0	0	< 0 00350
BN-00157	N/A		BNSF Libby Railyard	Property	East edge of depot North of track main	Air	Outdoor	Stationary	Field Sample	N/A	2088	9/8/2004			0	0	0 00355	< 0 00355	0	0	0 00355	< 0 00355	0	0	0 00355	< 0 00355		0	0	< 0 00350
BN-00157	N/A		BNSF Libby Railyard	Property	East edge of depot North of track main	Air	Outdoor	Stationary	Field Sample	N/A	2088	9/8/2004			0	0	0.00355	< 0 00355	0	0	0 00355	< 0.00355	0	0	0 00355	< 0 00355		0	0	< 0 00350
BN-00158	N/A		BNSF Libby Railyard	Property	150' West of East edge of depot platform North of	Air	Outdoor	Stationary	Field Sample	N/A	1965	9/8/2004			0	0	0 00377	< 0 00377	0	0	0 00377	< 0 00377	0	0	0 00377	< 0 00377		0	0	< 0 00380
BN-00158	N/A		BNSF Libby Railyard	Property	150' West of East edge of depot platform North of	Air	Outdoor	Stationary	Field Sample	N/A	1965	9/8/2004			0	0	0 00377	< 0 00377	0	0	0 00377	< 0 00377	0	0	0 00377	< 0 00377		0	0	< 0 00380
BN-00159	N/A		BNSF Libby Railyard	Property	100' West of switchbox north of track main	Air	Outdoor	Stationary	Field Sample	N/A	1902	9/8/2004			0	0	0 00389	< 0 00389	0	0	0 00389	< 0 00389	0	0	0 00389	< 0 00389		0	0	< 0 00390
BN-00159	N/A		BNSF Libby Railyard	Property	100' West of switchbox north of track main	Air	Outdoor	Stationary	Field Sample	N/A	1902	9/8/2004			0	0	0 00389	< 0 00389	0	0	0.00389	< 0 00389	0	0	0 00389	< 0 00389		0	0	< 0 00390
BN-00160	N/A		BNSF Libby Railyard	Property	Clear room of decon trailer	Air	Outdoor	Stationary	Field Sample	N/A	2238	9/9/2004			0	0	0 00331	< 0.00331	0	0	0 00331	< 0.00331	0	0	0 00331	< 0 00331		0	0	< 0 00330
BN-00160	N/A		BNSF Libby Railyard	Property	Clear room of decon trailer	Air	Outdoor	Stationary	Field Sample	N/A	2238	9/9/2004			0	0	0 00331	< 0.00331	0	0	0 00331	< 0.00331	0	0	0 00331	< 0.00331		0	0	< 0 00330
BN-00161	N/A		BNSF Libby Railyard	Property	80ft' East of scale house North of track 4	Air	Outdoor	Stationary	Field Sample	N/A	2200	9/9/2004			0	0	0 00337	< 0.00337	0	0	0.00337	< 0.00337	0	0	0 00337	< 0.00337		0	0	< 0 00340
BN-00161	N/A		BNSF Libby Railyard	Property	80ft' East of scale house North of track 4	Air	Outdoor	Stationary	Field Sample	N/A	2200	9/9/2004			0	0	0 00337	< 0.00337	0	0	0.00337	< 0.00337	0	0	0.00337	< 0 00337		0	0	< 0 00340
BN-00162	N/A		BNSF Libby Railyard	Property	Under highway bridge at North support	Air	Outdoor	Stationary	Field Sample	N/A	2234	9/9/2004			0	0	0 00331	< 0.00331	0	0	0.00331	< 0.00331	0	0	0.00331	< 0.00331		0	0	< 0 00330
BN-00162	N/A		BNSF Libby Railyard	Property	Under highway bridge at North support	Air	Outdoor	Stationary	Field Sample	N/A	2234	9/9/2004			0	0	0.00331	< 0.00331	0	0	0.00331	< 0.00331	0	0	0.00331	< 0.00331		0	0	< 0.00330
BN-00163	N/A		BNSF Libby Railyard	Property	West end of depot North of main track	Air	Outdoor	Stationary	Field Sample	N/A	2146	9/9/2004			0	0	0.00345	< 0.00345	0	0	0.00345	< 0.00345	0	0	0 00345	< 0.00345		0	0	< 0.00350

IndexID values: LIKE "t%", LIKE "el%", LIKE "by%", LIKE "bx%", LIKE "br%", LIKE "bn%"

Sample ID	Scenario	Task	Property Group (Location)	Sample Group	Location Description (Sub Location)	Media Type	Matrix	Sample Type	Category	Pre Post Clear	Vol (air=L) Area (dust=cm²)	Sample Date	PCM (METHOD - NIOSH 7400)	AHERA / ASTM 5755															
															Libby Amphiboles (LA)				Chrysotile (C)				Other Amphiboles (OA)				Total Asbestos			
													Fibers/CC	Filter Status Non Analyzed	S<5u	S>5u	Analytical Sensitivity (Air = S/cc) or (Dust = S/cm²)	Asb conc (Air = S/cc) or (Dust = S/cm²)	S<5u	S>5u	Analytical Sensitivity (Air = S/cc) or (Dust = S/cm²)	Asb conc (Air = S/cc) or (Dust = S/cm²)	S<5u	S>5u	Analytical Sensitivity (Air = S/cc) or (Dust = S/cm²)	Asb conc (Air = S/cc) or (Dust = S/cm²)	Asbestos Type Identified	S<5u	S>5u	Asb conc (Air = S/cc) or (Dust = S/cm²)
BN-00163	N/A		BNSF Libby Railyard	Property	West end of depot North of main track	Air	Outdoor	Stationary	Field Sample	N/A	2146	9/9/2004			0	0	0.00345	< 0.00345	0	0	0.00345	< 0.00345	0	0	0.00345	< 0.00345		0	0	< 0.00350
BN-00164	N/A		BNSF Libby Railyard	Property	East end of depot platform, North of main track	Air	Outdoor	Stationary	Field Sample	N/A	2382	9/9/2004			0	0	0.00311	< 0.00311	0	0	0.00311	< 0.00311	0	0	0.00311	< 0.00311		0	0	< 0.00310
BN-00164	N/A		BNSF Libby Railyard	Property	East end of depot platform, North of main track	Air	Outdoor	Stationary	Field Sample	N/A	2382	9/9/2004			0	0	0.00311	< 0.00311	0	0	0.00311	< 0.00311	0	0	0.00311	< 0.00311		0	0	< 0.00310
BN-00165	N/A		BNSF Libby Railyard	Property	North on main track at switchbox m.p 1319.41	Air	Outdoor	Stationary	Field Sample	N/A	2196	9/9/2004			0	0	0.00337	< 0.00337	0	0	0.00337	< 0.00337	0	0	0.00337	< 0.00337		0	0	< 0.00340
BN-00165	N/A		BNSF Libby Railyard	Property	North on main track at switchbox m.p. 1319.41	Air	Outdoor	Stationary	Field Sample	N/A	2196	9/9/2004			0	0	0.00337	< 0.00337	0	0	0.00337	< 0.00337	0	0	0.00337	< 0.00337		0	0	< 0.00340
BN-00166	N/A		BNSF Libby Railyard	Property	Outside cab of excavator	Air	Outdoor	Stationary	Field Sample	N/A	2236	9/9/2004			0	0	0.00331	< 0.00331	0	0	0.00331	< 0.00331	0	0	0.00331	< 0.00331		0	0	< 0.00330
BN-00166	N/A		BNSF Libby Railyard	Property	Outside cab of excavator	Air	Outdoor	Stationary	Field Sample	N/A	2236	9/9/2004			0	0	0.00331	< 0.00331	0	0	0.00331	< 0.00331	0	0	0.00331	< 0.00331		0	0	< 0.00330
BN-00170	N/A	Drive water truck, spray water	BNSF Libby Railyard	Property	Shoulder	Air	Outdoor	Personal	Field Sample	N/A	1230	9/10/2004			0	0	0.00482	< 0.00482	0	0	0.00482	< 0.00482	0	0	0.00482	< 0.00482		0	0	< 0.00480
BN-00170	N/A	Drive water truck, spray water	BNSF Libby Railyard	Property	Shoulder	Air	Outdoor	Personal	Field Sample	N/A	1230	9/10/2004			0	0	0.00482	< 0.00482	0	0	0.00482	< 0.00482	0	0	0.00482	< 0.00482		0	0	< 0.00480
BN-00173	N/A		BNSF Libby Railyard	Property	At scale house north of track 4	Air	Outdoor	Stationary	Field Sample	N/A	2101	9/10/2004			0	0	0.00352	< 0.00352	0	0	0.00352	< 0.00352	0	0	0.00352	< 0.00352		0	0	< 0.00350
BN-00173	N/A		BNSF Libby Railyard	Property	At scale house north of track 4	Air	Outdoor	Stationary	Field Sample	N/A	2101	9/10/2004			0	0	0.00352	< 0.00352	0	0	0.00352	< 0.00352	0	0	0.00352	< 0.00352		0	0	< 0.00350
BN-00174	N/A		BNSF Libby Railyard	Property	Clean room of decon trailer	Air	Outdoor	Stationary	Field Sample	N/A	2077	9/10/2004			0	0	0.00356	< 0.00356	0	0	0.00356	< 0.00356	0	0	0.00356	< 0.00356		0	0	< 0.00360
BN-00174	N/A		BNSF Libby Railyard	Property	Clean room of decon trailer	Air	Outdoor	Stationary	Field Sample	N/A	2077	9/10/2004			0	0	0.00356	< 0.00356	0	0	0.00356	< 0.00356	0	0	0.00356	< 0.00356		0	0	< 0.00360
BN-00175	N/A		BNSF Libby Railyard	Property	West side of depot north of main track	Air	Outdoor	Stationary	Field Sample	N/A	2100	9/10/2004			0	0	0.00353	< 0.00353	0	0	0.00353	< 0.00353	0	0	0.00353	< 0.00353		0	0	< 0.00350
BN-00175	N/A		BNSF Libby Railyard	Property	West side of depot north of main track	Air	Outdoor	Stationary	Field Sample	N/A	2100	9/10/2004			0	0	0.00353	< 0.00353	0	0	0.00353	< 0.00353	0	0	0.00353	< 0.00353		0	0	< 0.00350
BN-00176	N/A		BNSF Libby Railyard	Property	100' west of east end of depot platform north of	Air	Outdoor	Stationary	Field Sample	N/A	1943	9/10/2004			0	0	0.00381	< 0.00381	0	0	0.00381	< 0.00381	0	0	0.00381	< 0.00381		0	0	< 0.00380
BN-00176	N/A		BNSF Libby Railyard	Property	100' west of east end of depot platform north of	Air	Outdoor	Stationary	Field Sample	N/A	1943	9/10/2004			0	0	0.00381	< 0.00381	0	0	0.00381	< 0.00381	0	0	0.00381	< 0.00381		0	0	< 0.00380
BN-00177	N/A		BNSF Libby Railyard	Property	North of main tracks at switchbox m.p 1319.41	Air	Outdoor	Stationary	Field Sample	N/A	1995	9/10/2004			0	0	0.00371	< 0.00371	0	0	0.00371	< 0.00371	0	0	0.00371	< 0.00371		0	0	< 0.00370
BN-00177	N/A		BNSF Libby Railyard	Property	North of main tracks at switchbox m.p 1319.41	Air	Outdoor	Stationary	Field Sample	N/A	1995	9/10/2004			0	0	0.00371	< 0.00371	0	0	0.00371	< 0.00371	0	0	0.00371	< 0.00371		0	0	< 0.00370
BN-00178	N/A		BNSF Libby Railyard	Property	North of main track under highway bridge	Air	Outdoor	Stationary	Field Sample	N/A	1934	9/10/2004			0	0	0.00383	< 0.00383	0	0	0.00383	< 0.00383	0	0	0.00383	< 0.00383		0	0	< 0.00380
BN-00178	N/A		BNSF Libby Railyard	Property	North of main track under highway bridge	Air	Outdoor	Stationary	Field Sample	N/A	1934	9/10/2004			0	0	0.00383	< 0.00383	0	0	0.00383	< 0.00383	0	0	0.00383	< 0.00383		0	0	< 0.00380
BN-00179	N/A		BNSF Libby Railyard	Property	North side of seation house	Air	Outdoor	Stationary	Field Sample	N/A	2008	9/10/2004			0	0	0.00369	< 0.00369	0	0	0.00369	< 0.00369	0	0	0.00369	< 0.00369		0	0	< 0.00370
BN-00179	N/A		BNSF Libby Railyard	Property	North side of seation house	Air	Outdoor	Stationary	Field Sample	N/A	2008	9/10/2004			0	0	0.00369	< 0.00369	0	0	0.00369	< 0.00369	0	0	0.00369	< 0.00369		0	0	< 0.00370
BN-00180	N/A		BNSF Libby Railyard	Property	East end of yard 100' east of switchbox at m.p.	Air	Outdoor	Stationary	Field Sample	N/A	819	9/10/2004			0	0	0.00452	< 0.00452	0	0	0.00452	< 0.00452	0	0	0.00452	< 0.00452		0	0	< 0.00450
BN-00180	N/A		BNSF Libby Railyard	Property	East end of yard 100' east of switchbox at m.p.	Air	Outdoor	Stationary	Field Sample	N/A	819	9/10/2004			0	0	0.00452	< 0.00452	0	0	0.00452	< 0.00452	0	0	0.00452	< 0.00452		0	0	< 0.00450
BN-00181	N/A		BNSF Libby Railyard	Property	Clean room of decon trailer	Air	Outdoor	Stationary	Field Sample	N/A	1894	9/11/2004			0	0	0.00391	< 0.00391	0	0	0.00391	< 0.00391	0	0	0.00391	< 0.00391		0	0	< 0.00390
BN-00181	N/A		BNSF Libby Railyard	Property	Clean room of decon trailer	Air	Outdoor	Stationary	Field Sample	N/A	1894	9/11/2004			0	0	0.00391	< 0.00391	0	0	0.00391	< 0.00391	0	0	0.00391	< 0.00391		0	0	< 0.00390
BN-00182	N/A		BNSF Libby Railyard	Property	50' east of scale house north of track 4	Air	Outdoor	Stationary	Field Sample	N/A	2253	9/11/2004			0	0	0.00329	< 0.00329	0	0	0.00329	< 0.00329	0	0	0.00329	< 0.00329		0	0	< 0.00330
BN-00182	N/A		BNSF Libby Railyard	Property	50' east of scale house north of track 4	Air	Outdoor	Stationary	Field Sample	N/A	2253	9/11/2004			0	0	0.00329	< 0.00329	0	0	0.00329	< 0.00329	0	0	0.00329	< 0.00329		0	0	< 0.00330
BN-00183	N/A		BNSF Libby Railyard	Property	West edge of depot north of main track	Air	Outdoor	Stationary	Field Sample	N/A	1858	9/11/2004			0	0	0.00398	< 0.00398	0	0	0.00398	< 0.00398	0	0	0.00398	< 0.00398		0	0	< 0.00400
BN-00183	N/A		BNSF Libby Railyard	Property	West edge of depot north of main track	Air	Outdoor	Stationary	Field Sample	N/A	1858	9/11/2004			0	0	0.00398	< 0.00398	0	0	0.00398	< 0.00398	0	0	0.00398	< 0.00398		0	0	< 0.00400

IndexID values: LIKE "t%", LIKE "el%", LIKE "by%", LIKE "bx%", LIKE "br%", LIKE "bn%"

Sample ID	Scenario	Task	Property Group (Location)	Sample Group	Location Description (Sub Location)	Media Type	Matrix	Sample Type	Category	Pre Post Clear	Vol (air=L)/ Area (dust=cm²)	Sample Date	PCM (METHOD - NIOSH 7400)	AHERA / ASTM 5755															
															Libby Amphiboles (LA)				Chrysotile (C)				Other Amphiboles (OA)				Total Asbestos			
													Fibers/CC	Filter Status Non Analyzed	S<5u	S>5u	Analytical Sensitivity (Air = S/cc) or (Dust = S/cm²)	Asb conc (Air = S/cc) or (Dust = S/cm²)	S<5u	S>5u	Analytical Sensitivity (Air = S/cc) or (Dust = S/cm²)	Asb conc (Air = S/cc) or (Dust = S/cm²)	S<5u	S>5u	Analytical Sensitivity (Air = S/cc) or (Dust = S/cm²)	Asb conc (Air = S/cc) or (Dust = S/cm²)	Asbestos Type Identified	S<5u	S>5u	Asb conc (Air = S/cc) or (Dust = S/cm²)
BN-00184	N/A		BNSF Libby Railyard	Property	100' feet west of east edge of depot platform	Air	Outdoor	Stationary	Field Sample	N/A	1546	9/11/2004			0	0	0.00479	< 0.00479	0	0	0.00479	< 0.00479	0	0	0.00479	< 0.00479		0	0	< 0.00480
BN-00184	N/A		BNSF Libby Railyard	Property	100' feet west of east edge of depot platform	Air	Outdoor	Stationary	Field Sample	N/A	1546	9/11/2004			0	0	0.00479	< 0.00479	0	0	0.00479	< 0.00479	0	0	0.00479	< 0.00479		0	0	< 0.00480
BN-00185	N/A		BNSF Libby Railyard	Property	20' west of highway bridge north of main track	Air	Outdoor	Stationary	Field Sample	N/A	1190	9/11/2004			0	0	0.00415	< 0.00415	0	0	0.00415	< 0.00415	0	0	0.00415	< 0.00415		0	0	< 0.00410
BN-00185	N/A		BNSF Libby Railyard	Property	20' west of highway bridge north of main track	Air	Outdoor	Stationary	Field Sample	N/A	1190	9/11/2004			0	0	0.00415	< 0.00415	0	0	0.00415	< 0.00415	0	0	0.00415	< 0.00415		0	0	< 0.00410
BN-00186	N/A		BNSF Libby Railyard	Property	North side of section house	Air	Outdoor	Stationary	Field Sample	N/A	1794	9/11/2004			0	0	0.00413	< 0.00413	0	0	0.00413	< 0.00413	0	0	0.00413	< 0.00413		0	0	< 0.00410
BN-00186	N/A		BNSF Libby Railyard	Property	North side of section house	Air	Outdoor	Stationary	Field Sample	N/A	1794	9/11/2004			0	0	0.00413	< 0.00413	0	0	0.00413	< 0.00413	0	0	0.00413	< 0.00413		0	0	< 0.00410
BN-00187	N/A		BNSF Libby Railyard	Property	Truck wash pad (decon)	Air	Outdoor	Stationary	Field Sample	N/A	1045	9/11/2004			0	0	0.00472	< 0.00472	0	0	0.00472	< 0.00472	0	0	0.00472	< 0.00472		0	0	< 0.00470
BN-00187	N/A		BNSF Libby Railyard	Property	Truck wash pad (decon)	Air	Outdoor	Stationary	Field Sample	N/A	1045	9/11/2004			0	0	0.00472	< 0.00472	0	0	0.00472	< 0.00472	0	0	0.00472	< 0.00472		0	0	< 0.00470
BN-00188	N/A		BNSF Libby Railyard	Property	North of main track 50' west of switchbox at	Air	Outdoor	Stationary	Field Sample	N/A	1919	9/11/2004			0	0	0.00386	< 0.00386	0	0	0.00386	< 0.00386	0	0	0.00386	< 0.00386		0	0	< 0.00390
BN-00188	N/A		BNSF Libby Railyard	Property	North of main track 50' west of switchbox at	Air	Outdoor	Stationary	Field Sample	N/A	1919	9/11/2004			0	0	0.00386	< 0.00386	0	0	0.00386	< 0.00386	0	0	0.00386	< 0.00386		0	0	< 0.00390
BN-00194	N/A		BNSF Libby Railyard	Property	Clean room of decon trailer	Air	Outdoor	Stationary	Field Sample	N/A	1112	9/12/2004			0	0	0.00444	< 0.00444	0	0	0.00444	< 0.00444	0	0	0.00444	< 0.00444		0	0	< 0.00440
BN-00194	N/A		BNSF Libby Railyard	Property	Clean room of decon trailer	Air	Outdoor	Stationary	Field Sample	N/A	1112	9/12/2004			0	0	0.00444	< 0.00444	0	0	0.00444	< 0.00444	0	0	0.00444	< 0.00444		0	0	< 0.00440
BN-00195	N/A		BNSF Libby Railyard	Property	50' east of scale house north of track 4	Air	Outdoor	Stationary	Field Sample	N/A	1159	9/12/2004			0	0	0.00426	< 0.00426	0	0	0.00426	< 0.00426	0	0	0.00426	< 0.00426		0	0	< 0.00430
BN-00195	N/A		BNSF Libby Railyard	Property	50' east of scale house north of track 4	Air	Outdoor	Stationary	Field Sample	N/A	1159	9/12/2004			0	0	0.00426	< 0.00426	0	0	0.00426	< 0.00426	0	0	0.00426	< 0.00426		0	0	< 0.00430
BN-00196	N/A		BNSF Libby Railyard	Property	30' west of depot north of main track	Air	Outdoor	Stationary	Field Sample	N/A	1087	9/12/2004			0	0	0.00454	< 0.00454	0	0	0.00454	< 0.00454	0	0	0.00454	< 0.00454		0	0	< 0.00450
BN-00196	N/A		BNSF Libby Railyard	Property	30' west of depot north of main track	Air	Outdoor	Stationary	Field Sample	N/A	1087	9/12/2004			0	0	0.00454	< 0.00454	0	0	0.00454	< 0.00454	0	0	0.00454	< 0.00454		0	0	< 0.00450
BN-00197	N/A		BNSF Libby Railyard	Property	100' west of switchbox north of main track	Air	Outdoor	Stationary	Field Sample	N/A	1091	9/12/2004			0	0	0.00452	< 0.00452	0	0	0.00452	< 0.00452	0	0	0.00452	< 0.00452		0	0	< 0.00450
BN-00197	N/A		BNSF Libby Railyard	Property	100' west of switchbox north of main track	Air	Outdoor	Stationary	Field Sample	N/A	1091	9/12/2004			0	0	0.00452	< 0.00452	0	0	0.00452	< 0.00452	0	0	0.00452	< 0.00452		0	0	< 0.00450
BN-00198	N/A		BNSF Libby Railyard	Property	100' feet west of highway bridge north of main	Air	Outdoor	Stationary	Field Sample	N/A	1223	9/12/2004			0	0	0.00484	< 0.00484	0	0	0.00484	< 0.00484	0	0	0.00484	< 0.00484		0	0	< 0.00480
BN-00198	N/A		BNSF Libby Railyard	Property	100' feet west of highway bridge north of main	Air	Outdoor	Stationary	Field Sample	N/A	1223	9/12/2004			0	0	0.00484	< 0.00484	0	0	0.00484	< 0.00484	0	0	0.00484	< 0.00484		0	0	< 0.00480
BN-00199	N/A		BNSF Libby Railyard	Property	East end of yard	Air	Outdoor	Stationary	Field Sample	N/A	772	9/12/2004			0	0	0.00480	< 0.00480	0	0	0.00480	< 0.00480	0	0	0.00480	< 0.00480		0	0	< 0.00480
BN-00199	N/A		BNSF Libby Railyard	Property	East end of yard	Air	Outdoor	Stationary	Field Sample	N/A	772	9/12/2004			0	0	0.00480	< 0.00480	0	0	0.00480	< 0.00480	0	0	0.00480	< 0.00480		0	0	< 0.00480
BN-00200	N/A		BNSF Libby Railyard	Property	clean room of decon trailer	Air	Outdoor	Stationary	Field Sample	N/A	1969	9/13/2004			0	0	0.00376	< 0.00376	0	0	0.00376	< 0.00376	0	0	0.00376	< 0.00376		0	0	< 0.00380
BN-00200	N/A		BNSF Libby Railyard	Property	clean room of decon trailer	Air	Outdoor	Stationary	Field Sample	N/A	1969	9/13/2004			0	0	0.00376	< 0.00376	0	0	0.00376	< 0.00376	0	0	0.00376	< 0.00376		0	0	< 0.00380
BN-00201	N/A		BNSF Libby Railyard	Property	Scale house north of track 4	Air	Outdoor	Stationary	Field Sample	N/A	2285	9/13/2004			0	0	0.00324	< 0.00324	0	0	0.00324	< 0.00324	0	0	0.00324	< 0.00324		0	0	< 0.00320
BN-00201	N/A		BNSF Libby Railyard	Property	Scale house north of track 4	Air	Outdoor	Stationary	Field Sample	N/A	2285	9/13/2004			0	0	0.00324	< 0.00324	0	0	0.00324	< 0.00324	0	0	0.00324	< 0.00324		0	0	< 0.00320
BN-00202	N/A		BNSF Libby Railyard	Property	West end of depot north of main track	Air	Outdoor	Stationary	Field Sample	N/A	1364	9/13/2004			0	0	0.00434	< 0.00434	0	0	0.00434	< 0.00434	0	0	0.00434	< 0.00434		0	0	< 0.00430
BN-00202	N/A		BNSF Libby Railyard	Property	West end of depot north of main track	Air	Outdoor	Stationary	Field Sample	N/A	1364	9/13/2004			0	0	0.00434	< 0.00434	0	0	0.00434	< 0.00434	0	0	0.00434	< 0.00434		0	0	< 0.00430
BN-00203	N/A		BNSF Libby Railyard	Property	200' from east end of depot platform	Air	Outdoor	Stationary	Field Sample	N/A	2244	9/13/2004			0	0	0.00330	< 0.00330	0	0	0.00330	< 0.00330	0	0	0.00330	< 0.00330		0	0	< 0.00330
BN-00203	N/A		BNSF Libby Railyard	Property	200' from east end of depot platform	Air	Outdoor	Stationary	Field Sample	N/A	2244	9/13/2004			0	0	0.00330	< 0.00330	0	0	0.00330	< 0.00330	0	0	0.00330	< 0.00330		0	0	< 0.00330
BN-00204	N/A		BNSF Libby Railyard	Property	150' west of switchbox mp 1319.41 north of	Air	Outdoor	Stationary	Field Sample	N/A	1976	9/13/2004			0	0	0.00375	< 0.00375	0	0	0.00375	< 0.00375	0	0	0.00375	< 0.00375		0	0	< 0.00370
BN-00204	N/A		BNSF Libby Railyard	Property	150' west of switchbox mp 1319.41 north of	Air	Outdoor	Stationary	Field Sample	N/A	1976	9/13/2004			0	0	0.00375	< 0.00375	0	0	0.00375	< 0.00375	0	0	0.00375	< 0.00375		0	0	< 0.00370
BN-00205	N/A		BNSF Libby Railyard	Property	100' west of highway bridge north of main track	Air	Outdoor	Stationary	Field Sample	N/A	2022	9/13/2004			0	0	0.00366	< 0.00366	0	0	0.00366	< 0.00366	0	0	0.00366	< 0.00366		0	0	< 0.00370

IndexID values: LIKE "t%", LIKE "el%", LIKE "by%", LIKE "bx%", LIKE "br%", LIKE "bn%"

Sample ID	Scenario	Task	Property Group (Location)	Sample Group	Location Description (Sub Location)	Media Type	Matrix	Sample Type	Category	Pre Post Clear	Vol (air=L) Area (dust=cm²)	Sample Date	PCM (METHOD - NIOSH 7400)	AHERA / ASTM 5755															
															Libby Amphiboles (LA)				Chrysotile (C)				Other Amphiboles (OA)				Total Asbestos			
													Fibers/CC	Filter Status Non Analyzed	S<5u	S>5u	Analytical Sensitivity (Air = S/cc) or (Dust = S/cm²)	Asb conc (Air = S/cc) or (Dust = S/cm²)	S<5u	S>5u	Analytical Sensitivity (Air = S/cc) or (Dust = S/cm²)	Asb conc (Air = S/cc) or (Dust = S/cm²)	S<5u	S>5u	Analytical Sensitivity (Air = S/cc) or (Dust = S/cm²)	Asb conc (Air = S/cc) or (Dust = S/cm²)	Asbestos Type Identified	S<5u	S>5u	Asb conc (Air = S/cc) or (Dust = S/cm²)
BN-00205	N/A		BNSF Libby Railyard	Property	100' west of highway bridge north of main track	Air	Outdoor	Stationary	Field Sample	N/A	2022	9/13/2004			0	0	0.00366	< 0.00366	0	0	0.00366	< 0.00366	0	0	0.00366	< 0.00366		0	0	< 0.00370
BN-00206	N/A		BNSF Libby Railyard	Property	Section house north of main track	Air	Outdoor	Stationary	Field Sample	N/A	1999	9/13/2004			0	0	0.00370	< 0.00370	0	0	0.00370	< 0.00370	0	0	0.00370	< 0.00370		0	0	< 0.00370
BN-00206	N/A		BNSF Libby Railyard	Property	Section house north of main track	Air	Outdoor	Stationary	Field Sample	N/A	1999	9/13/2004			0	0	0.00370	< 0.00370	0	0	0.00370	< 0.00370	0	0	0.00370	< 0.00370		0	0	< 0.00370
BN-00213	N/A		BNSF Libby Railyard	Property	Clean room of decon trailer	Air	Outdoor	Stationary	Field Sample	N/A	1907	9/14/2004			0	0	0.00388	< 0.00388	0	0	0.00388	< 0.00388	0	0	0.00388	< 0.00388		0	0	< 0.00390
BN-00213	N/A		BNSF Libby Railyard	Property	Clean room of decon trailer	Air	Outdoor	Stationary	Field Sample	N/A	1907	9/14/2004			0	0	0.00388	< 0.00388	0	0	0.00388	< 0.00388	0	0	0.00388	< 0.00388		0	0	< 0.00390
BN-00214	N/A		BNSF Libby Railyard	Property	70' east of scale house north of track 4	Air	Outdoor	Stationary	Field Sample	N/A	828	9/14/2004			0	0	0.00447	< 0.00447	0	0	0.00447	< 0.00447	0	0	0.00447	< 0.00447		0	0	< 0.00450
BN-00214	N/A		BNSF Libby Railyard	Property	70' east of scale house north of track 4	Air	Outdoor	Stationary	Field Sample	N/A	828	9/14/2004			0	0	0.00447	< 0.00447	0	0	0.00447	< 0.00447	0	0	0.00447	< 0.00447		0	0	< 0.00450
BN-00215	N/A		BNSF Libby Railyard	Property	20' west of depot north of main track	Air	Outdoor	Stationary	Field Sample	N/A	2210	9/14/2004			0	0	0.00335	< 0.00335	0	0	0.00335	< 0.00335	0	0	0.00335	< 0.00335		0	0	< 0.00340
BN-00215	N/A		BNSF Libby Railyard	Property	20' west of depot north of main track	Air	Outdoor	Stationary	Field Sample	N/A	2210	9/14/2004			0	0	0.00335	< 0.00335	0	0	0.00335	< 0.00335	0	0	0.00335	< 0.00335		0	0	< 0.00340
BN-00216	N/A		BNSF Libby Railyard	Property	200' west of east edge of depot platform north of	Air	Outdoor	Stationary	Field Sample	N/A	1938	9/14/2004			0	0	0.00382	< 0.00382	0	0	0.00382	< 0.00382	0	0	0.00382	< 0.00382		0	0	< 0.00380
BN-00216	N/A		BNSF Libby Railyard	Property	200' west of east edge of depot platform north of	Air	Outdoor	Stationary	Field Sample	N/A	1938	9/14/2004			0	0	0.00382	< 0.00382	0	0	0.00382	< 0.00382	0	0	0.00382	< 0.00382		0	0	< 0.00380
BN-00217	N/A		BNSF Libby Railyard	Property	50' west of highway bridge north of main track	Air	Outdoor	Stationary	Field Sample	N/A	913	9/14/2004			0	0	0.00463	< 0.00463	0	0	0.00463	< 0.00463	0	0	0.00463	< 0.00463		0	0	< 0.00460
BN-00217	N/A		BNSF Libby Railyard	Property	50' west of highway bridge north of main track	Air	Outdoor	Stationary	Field Sample	N/A	913	9/14/2004			0	0	0.00463	< 0.00463	0	0	0.00463	< 0.00463	0	0	0.00463	< 0.00463		0	0	< 0.00460
BN-00218	N/A		BNSF Libby Railyard	Property	East side of section house north of main track	Air	Outdoor	Stationary	Field Sample	N/A	1881	9/14/2004			0	0	0.00394	< 0.00394	0	0	0.00394	< 0.00394	0	0	0.00394	< 0.00394		0	0	< 0.00390
BN-00218	N/A		BNSF Libby Railyard	Property	East side of section house north of main track	Air	Outdoor	Stationary	Field Sample	N/A	1881	9/14/2004			0	0	0.00394	< 0.00394	0	0	0.00394	< 0.00394	0	0	0.00394	< 0.00394		0	0	< 0.00390
BN-00219	N/A		BNSF Libby Railyard	Property	Clean room of decon trailer	Air	Outdoor	Stationary	Field Sample	N/A	1659	9/15/2004			0	0	0.00446	< 0.00446	0	0	0.00446	< 0.00446	0	0	0.00446	< 0.00446		0	0	< 0.00450
BN-00219	N/A		BNSF Libby Railyard	Property	Clean room of decon trailer	Air	Outdoor	Stationary	Field Sample	N/A	1659	9/15/2004			0	0	0.00446	< 0.00446	0	0	0.00446	< 0.00446	0	0	0.00446	< 0.00446		0	0	< 0.00450
BN-00220	N/A		BNSF Libby Railyard	Property	East end of yard at MP 1319.3	Air	Outdoor	Stationary	Field Sample	N/A	2399	9/15/2004			0	0	0.00309	< 0.00309	0	0	0.00309	< 0.00309	0	0	0.00309	< 0.00309		0	0	< 0.00310
BN-00220	N/A		BNSF Libby Railyard	Property	East end of yard at MP 1319.3	Air	Outdoor	Stationary	Field Sample	N/A	2399	9/15/2004			0	0	0.00309	< 0.00309	0	0	0.00309	< 0.00309	0	0	0.00309	< 0.00309		0	0	< 0.00310
BN-00221	N/A		BNSF Libby Railyard	Property	North of scale house and track #4	Air	Outdoor	Stationary	Field Sample	N/A	2162	9/15/2004			0	0	0.00342	< 0.00342	0	0	0.00342	< 0.00342	0	0	0.00342	< 0.00342		0	0	< 0.00340
BN-00221	N/A		BNSF Libby Railyard	Property	North of scale house and track #4	Air	Outdoor	Stationary	Field Sample	N/A	2162	9/15/2004			0	0	0.00342	< 0.00342	0	0	0.00342	< 0.00342	0	0	0.00342	< 0.00342		0	0	< 0.00340
BN-00222	N/A		BNSF Libby Railyard	Property	Truck wash station	Air	Outdoor	Stationary	Field Sample	N/A	1272	9/15/2004			0	0	0.00466	< 0.00466	0	0	0.00466	< 0.00466	0	0	0.00466	< 0.00466		0	0	< 0.00470
BN-00222	N/A		BNSF Libby Railyard	Property	Truck wash station	Air	Outdoor	Stationary	Field Sample	N/A	1272	9/15/2004			0	0	0.00466	< 0.00466	0	0	0.00466	< 0.00466	0	0	0.00466	< 0.00466		0	0	< 0.00470
BN-00223	N/A		BNSF Libby Railyard	Property	West end of depot north of main track	Air	Outdoor	Stationary	Field Sample	N/A	2054	9/15/2004			0	0	0.00360	< 0.00360	0	0	0.00360	< 0.00360	0	0	0.00360	< 0.00360		0	0	< 0.00360
BN-00223	N/A		BNSF Libby Railyard	Property	West end of depot north of main track	Air	Outdoor	Stationary	Field Sample	N/A	2054	9/15/2004			0	0	0.00360	< 0.00360	0	0	0.00360	< 0.00360	0	0	0.00360	< 0.00360		0	0	< 0.00360
BN-00224	N/A		BNSF Libby Railyard	Property	30'east of swithbox mp 1319 41 north of main track	Air	Outdoor	Stationary	Field Sample	N/A	1843	9/15/2004			0	0	0.00402	< 0.00402	0	0	0.00402	< 0.00402	0	0	0.00402	< 0.00402		0	0	< 0.00400
BN-00224	N/A		BNSF Libby Railyard	Property	30'east of swithbox mp 1319 41 north of main track	Air	Outdoor	Stationary	Field Sample	N/A	1843	9/15/2004			0	0	0.00402	< 0.00402	0	0	0.00402	< 0.00402	0	0	0.00402	< 0.00402		0	0	< 0.00400
BN-00225	N/A		BNSF Libby Railyard	Property	200' west of highway bridge north of main track	Air	Outdoor	Stationary	Field Sample	N/A	900	9/15/2004			0	0	0.00470	< 0.00470	0	0	0.00470	< 0.00470	0	0	0.00470	< 0.00470		0	0	< 0.00470
BN-00225	N/A		BNSF Libby Railyard	Property	200' west of highway bridge north of main track	Air	Outdoor	Stationary	Field Sample	N/A	900	9/15/2004			0	0	0.00470	< 0.00470	0	0	0.00470	< 0.00470	0	0	0.00470	< 0.00470		0	0	< 0.00470
BN-00231	N/A	Move ties with excavator	BNSF Libby Railyard	Property	Shoulder	Air	Outdoor	Personal	Field Sample	N/A	1280	9/16/2004			0	0	0.00463	< 0.00463	0	0	0.00463	< 0.00463	0	0	0.00463	< 0.00463		0	0	< 0.00460
BN-00231	N/A	Move ties with excavator	BNSF Libby Railyard	Property	Shoulder	Air	Outdoor	Personal	Field Sample	N/A	1280	9/16/2004			0	0	0.00463	< 0.00463	0	0	0.00463	< 0.00463	0	0	0.00463	< 0.00463		0	0	< 0.00460
BN-00232	N/A		BNSF Libby Railyard	Property	Clean room of decon trailer	Air	Outdoor	Stationary	Field Sample	N/A	1529	9/16/2004			0	0	0.00387	< 0.00387	0	0	0.00387	< 0.00387	0	0	0.00387	< 0.00387		0	0	< 0.00390
BN-00232	N/A		BNSF Libby Railyard	Property	Clean room of decon trailer	Air	Outdoor	Stationary	Field Sample	N/A	1529	9/16/2004			0	0	0.00387	< 0.00387	0	0	0.00387	< 0.00387	0	0	0.00387	< 0.00387		0	0	< 0.00390

IndexID values: LIKE "t%", LIKE "el%", LIKE "by%", LIKE "bx%", LIKE "br%", LIKE "bn%"

Sample ID	Scenario	Task	Property Group (Location)	Sample Group	Location Description (Sub Location)	Media Type	Matrix	Sample Type	Category	Pre Post Clear	Vol (air=L) Area (dust=cm²)	Sample Date	PCM (METHOD - NIOSH 7400)	AHERA / ASTM 5755																
															Libby Amphiboles (LA)				Chrysotile (C)				Other Amphiboles (OA)				Total Asbestos			
													Fibers/CC	Filter Status Non Analyzed	S<5u	S>5u	Analytical Sensitivity (Air = S/cc) or (Dust = S/cm²)	Asb conc (Air = S/cc) or (Dust = S/cm²)	S<5u	S>5u	Analytical Sensitivity (Air = S/cc) or (Dust = S/cm²)	Asb conc (Air = S/cc) or (Dust = S/cm²)	S<5u	S>5u	Analytical Sensitivity (Air = S/cc) or (Dust = S/cm²)	Asb conc (Air = S/cc) or (Dust = S/cm²)	Asbestos Type Identified	S<5u	S>5u	Asb conc (Air = S/cc) or (Dust = S/cm²)
BN-00233	N/A		BNSF Libby Railyard	Property	Scale house north of track 4	Air	Outdoor	Stationary	Field Sample	N/A	2033	9/16/2004			0	0	0.00291	< 0.00291	0	0	0.00291	< 0.00291	0	0	0.00291	< 0.00291		0	0	< 0.00290
BN-00233	N/A		BNSF Libby Railyard	Property	Scale house north of track 4	Air	Outdoor	Stationary	Field Sample	N/A	2033	9/16/2004			0	0	0.00291	< 0.00291	0	0	0.00291	< 0.00291	0	0	0.00291	< 0.00291		0	0	< 0.00290
BN-00234	N/A		BNSF Libby Railyard	Property	Truck wash station	Air	Outdoor	Stationary	Field Sample	N/A	1221	9/16/2004			0	0	0.00485	< 0.00485	0	0	0.00485	< 0.00485	0	0	0.00485	< 0.00485		0	0	< 0.00490
BN-00234	N/A		BNSF Libby Railyard	Property	Truck wash station	Air	Outdoor	Stationary	Field Sample	N/A	1221	9/16/2004			0	0	0.00485	< 0.00485	0	0	0.00485	< 0.00485	0	0	0.00485	< 0.00485		0	0	< 0.00490
BN-00235	N/A		BNSF Libby Railyard	Property	North of track 5 about 200' west of swithbox at	Air	Outdoor	Stationary	Field Sample	N/A	1980	9/16/2004			0	0	0.00374	< 0.00374	0	0	0.00374	< 0.00374	0	0	0.00374	< 0.00374		0	0	< 0.00370
BN-00235	N/A		BNSF Libby Railyard	Property	North of track 5 about 200' west of swithbox at	Air	Outdoor	Stationary	Field Sample	N/A	1980	9/16/2004			0	0	0.00374	< 0.00374	0	0	0.00374	< 0.00374	0	0	0.00374	< 0.00374		0	0	< 0.00370
BN-00236	N/A		BNSF Libby Railyard	Property	West side of depot north of main track	Air	Outdoor	Stationary	Field Sample	N/A	2083	9/16/2004			0	0	0.00355	< 0.00355	0	0	0.00355	< 0.00355	0	0	0.00355	< 0.00355		0	0	< 0.00360
BN-00236	N/A		BNSF Libby Railyard	Property	West side of depot north of main track	Air	Outdoor	Stationary	Field Sample	N/A	2083	9/16/2004			0	0	0.00355	< 0.00355	0	0	0.00355	< 0.00355	0	0	0.00355	< 0.00355		0	0	< 0.00360
BN-00237	N/A		BNSF Libby Railyard	Property	North of main track at switchbox mp 1319.41	Air	Outdoor	Stationary	Field Sample	N/A	2008	9/16/2004			0	0	0.00369	< 0.00369	0	0	0.00369	< 0.00369	0	0	0.00369	< 0.00369		0	0	< 0.00370
BN-00237	N/A		BNSF Libby Railyard	Property	North of main track at switchbox mp 1319.41	Air	Outdoor	Stationary	Field Sample	N/A	2008	9/16/2004			0	0	0.00369	< 0.00369	0	0	0.00369	< 0.00369	0	0	0.00369	< 0.00369		0	0	< 0.00370
BN-00238	N/A		BNSF Libby Railyard	Property	North of main track 250' west of highway bridge	Air	Outdoor	Stationary	Field Sample	N/A	864	9/16/2004			0	0	0.00490	< 0.00490	0	0	0.00490	< 0.00490	0	0	0.00490	< 0.00490		0	0	< 0.00490
BN-00238	N/A		BNSF Libby Railyard	Property	North of main track 250' west of highway bridge	Air	Outdoor	Stationary	Field Sample	N/A	864	9/16/2004			0	0	0.00490	< 0.00490	0	0	0.00490	< 0.00490	0	0	0.00490	< 0.00490		0	0	< 0.00490
BN-00239	N/A		BNSF Libby Railyard	Property	Clean room of decon trailer	Air	Outdoor	Stationary	Field Sample	N/A	1378	9/17/2004			0	0	0.00430	< 0.00430	0	0	0.00430	< 0.00430	0	0	0.00430	< 0.00430		0	0	< 0.00430
BN-00239	N/A		BNSF Libby Railyard	Property	Clean room of decon trailer	Air	Outdoor	Stationary	Field Sample	N/A	1378	9/17/2004			0	0	0.00430	< 0.00430	0	0	0.00430	< 0.00430	0	0	0.00430	< 0.00430		0	0	< 0.00430
BN-00240	N/A		BNSF Libby Railyard	Property	Scale house north of trck 4	Air	Outdoor	Stationary	Field Sample	N/A	2387	9/17/2004			0	0	0.00310	< 0.00310	0	0	0.00310	< 0.00310	0	0	0.00310	< 0.00310		0	0	< 0.00310
BN-00240	N/A		BNSF Libby Railyard	Property	Scale house north of trck 4	Air	Outdoor	Stationary	Field Sample	N/A	2387	9/17/2004			0	0	0.00310	< 0.00310	0	0	0.00310	< 0.00310	0	0	0.00310	< 0.00310		0	0	< 0.00310
BN-00241	N/A		BNSF Libby Railyard	Property	North of track 4 200' West of switchbox	Air	Outdoor	Stationary	Field Sample	N/A	1349	9/17/2004			0	0	0.00439	< 0.00439	0	0	0.00439	< 0.00439	0	0	0.00439	< 0.00439		0	0	< 0.00440
BN-00241	N/A		BNSF Libby Railyard	Property	North of track 4 200' West of switchbox	Air	Outdoor	Stationary	Field Sample	N/A	1349	9/17/2004			0	0	0.00439	< 0.00439	0	0	0.00439	< 0.00439	0	0	0.00439	< 0.00439		0	0	< 0.00440
BN-00242	N/A		BNSF Libby Railyard	Property	100' West of switchbox at mp 1319.41, North of	Air	Outdoor	Stationary	Field Sample	N/A	1323	9/17/2004			0	0	0.00448	< 0.00448	0	0	0.00448	< 0.00448	0	0	0.00448	< 0.00448		0	0	< 0.00450
BN-00242	N/A		BNSF Libby Railyard	Property	100' West of switchbox at mp 1319.41, North of	Air	Outdoor	Stationary	Field Sample	N/A	1323	9/17/2004			0	0	0.00448	< 0.00448	0	0	0.00448	< 0.00448	0	0	0.00448	< 0.00448		0	0	< 0.00450
BN-00243	N/A		BNSF Libby Railyard	Property	West side of depot north of main track	Air	Outdoor	Stationary	Field Sample	N/A	2014	9/17/2004			0	0	0.00368	< 0.00368	0	0	0.00368	< 0.00368	0	0	0.00368	< 0.00368		0	0	< 0.00370
BN-00243	N/A		BNSF Libby Railyard	Property	West side of depot north of main track	Air	Outdoor	Stationary	Field Sample	N/A	2014	9/17/2004			0	0	0.00368	< 0.00368	0	0	0.00368	< 0.00368	0	0	0.00368	< 0.00368		0	0	< 0.00370
BN-00244	N/A		BNSF Libby Railyard	Property	100' West of highway bridge North of main track	Air	Outdoor	Stationary	Field Sample	N/A	1961	9/17/2004			0	0	0.00378	< 0.00378	0	0	0.00378	< 0.00378	0	0	0.00378	< 0.00378		0	0	< 0.00380
BN-00244	N/A		BNSF Libby Railyard	Property	100' West of highway bridge North of main track	Air	Outdoor	Stationary	Field Sample	N/A	1961	9/17/2004			0	0	0.00378	< 0.00378	0	0	0.00378	< 0.00378	0	0	0.00378	< 0.00378		0	0	< 0.00380
BN-00245	N/A		BNSF Libby Railyard	Property	East side of section house, north of main track	Air	Outdoor	Stationary	Field Sample	N/A	1280	9/17/2004			0	0	0.00459	< 0.00459	0	0	0.00459	< 0.00459	0	0	0.00459	< 0.00459		0	0	< 0.00460
BN-00245	N/A		BNSF Libby Railyard	Property	East side of section house, north of main track	Air	Outdoor	Stationary	Field Sample	N/A	1290	9/17/2004			0	0	0.00459	< 0.00459	0	0	0.00459	< 0.00459	0	0	0.00459	< 0.00459		0	0	< 0.00460
BN-00250	N/A		BNSF Libby Railyard	Property	Clean room of decon trailer	Air	Outdoor	Stationary	Field Sample	N/A	1261	9/18/2004			0	0	0.00470	< 0.00470	0	0	0.00470	< 0.00470	0	0	0.00470	< 0.00470		0	0	< 0.00470
BN-00250	N/A		BNSF Libby Railyard	Property	Clean room of decon trailer	Air	Outdoor	Stationary	Field Sample	N/A	1261	9/18/2004			0	0	0.00470	< 0.00470	0	0	0.00470	< 0.00470	0	0	0.00470	< 0.00470		0	0	< 0.00470
BN-00251	N/A		BNSF Libby Railyard	Property	North of track 4 200' West of switchbox mp 1319.41	Air	Outdoor	Stationary	Field Sample	N/A	1052	9/18/2004			0	0	0.00469	< 0.00469	0	0	0.00469	< 0.00469	0	0	0.00469	< 0.00469		0	0	< 0.00470
BN-00251	N/A		BNSF Libby Railyard	Property	North of track 4 200' West of switchbox mp 1319.41	Air	Outdoor	Stationary	Field Sample	N/A	1052	9/18/2004			0	0	0.00469	< 0.00469	0	0	0.00469	< 0.00469	0	0	0.00469	< 0.00469		0	0	< 0.00470
BN-00252	N/A		BNSF Libby Railyard	Property	50' East of scale house, north of track 4	Air	Outdoor	Stationary	Field Sample	N/A	1790	9/18/2004			0	0	0.00414	< 0.00414	0	0	0.00414	< 0.00414	0	0	0.00414	< 0.00414		0	0	< 0.00410
BN-00252	N/A		BNSF Libby Railyard	Property	50' East of scale house, north of track 4	Air	Outdoor	Stationary	Field Sample	N/A	1790	9/18/2004			0	0	0.00414	< 0.00414	0	0	0.00414	< 0.00414	0	0	0.00414	< 0.00414		0	0	< 0.00410
BN-00253	N/A		BNSF Libby Railyard	Property	West side of depot, North of main track	Air	Outdoor	Stationary	Field Sample	N/A	1724	9/18/2004			0	0	0.00429	< 0.00429	0	0	0.00429	< 0.00429	0	0	0.00429	< 0.00429		0	0	< 0.00430

IndexID values: LIKE "t%", LIKE "el%", LIKE "by%", LIKE "bx%", LIKE "br%", LIKE "bn%"

Sample ID	Scenario	Task	Property Group (Location)	Sample Group	Location Description (Sub Location)	Media Type	Matrix	Sample Type	Category	Pre Post Clear	Vol (air=L)/ Area (dust=cm²)	Sample Date	PCM (METHOD - NIOSH 7400)	AHERA / ASTM 5755															
															Libby Amphiboles (LA)				Chrysotile (C)				Other Amphiboles (OA)				Total Asbestos			
													Fibers/CC	Filter Status Non Analyzed	S<5u	S>5u	Analytical Sensitivity (Air = S/cc) or (Dust = S/cm²)	Asb conc (Air = S/cc) or (Dust = S/cm²)	S<5u	S>5u	Analytical Sensitivity (Air = S/cc) or (Dust = S/cm²)	Asb conc (Air = S/cc) or (Dust = S/cm²)	S<5u	S>5u	Analytical Sensitivity (Air = S/cc) or (Dust = S/cm²)	Asb conc (Air = S/cc) or (Dust = S/cm²)	Asbestos Type Identified	S<5u	S>5u	Asb conc (Air = S/cc) or (Dust = S/cm²)
BN-00253	N/A		BNSF Libby Railyard	Property	West side of depot, North of main track	Air	Outdoor	Stationary	Field Sample	N/A	1724	9/18/2004			0	0	0 00429	< 0.00429	0	0	0.00429	< 0.00429	0	0	0.00429	< 0.00429		0	0	< 0.00430
BN-00254	N/A		BNSF Libby Railyard	Property	200'West of swithbox mp1319.41 north of main track	Air	Outdoor	Stationary	Field Sample	N/A	1301	9/18/2004			0	0	0.00455	< 0.00455	0	0	0.00455	< 0.00455	0	0	0.00455	< 0.00455		0	0	< 0.00460
BN-00254	N/A		BNSF Libby Railyard	Property	200'West of swithbox mp1319 41 north of main track	Air	Outdoor	Stationary	Field Sample	N/A	1301	9/18/2004			0	0	0 00455	< 0 00455	0	0	0 00455	< 0.00455	0	0	0.00455	< 0.00455		0	0	< 0 00460
BN-00255	N/A		BNSF Libby Railyard	Property	West of highway bridge 250', north of main track	Air	Outdoor	Stationary	Field Sample	N/A	915	9/18/2004			0	0	0 00462	< 0.00462	0	0	0 00462	< 0.00462	0	0	0.00462	< 0.00462		0	0	< 0.00460
BN-00255	N/A		BNSF Libby Railyard	Property	West of highway bridge 250', north of main track	Air	Outdoor	Stationary	Field Sample	N/A	915	9/18/2004			0	0	0 00462	< 0.00462	0	0	0.00462	< 0 00462	0	0	0.00462	< 0.00462		0	0	< 0.00460
BN-00256	N/A		BNSF Libby Railyard	Blank	Blank	Air	N/A	Stationary	Field Blank	N/A		9/18/2004			0	0			0	0			0	0				0	0	
BN-00256	N/A		BNSF Libby Railyard	Blank	Blank	Air	N/A	Stationary	Field Blank	N/A		9/18/2004			0	0			0	0			0	0				0	0	
BN-00257	N/A		BNSF Libby Railyard	Property	Clean room of decon trailer	Air	Outdoor	Stationary	Field Sample	N/A	1526	9/20/2004			0	0	0 00485	< 0 00485	0	0	0.00485	< 0 00485	0	0	0 00485	< 0 00485		0	0	< 0.00490
BN-00257	N/A		BNSF Libby Railyard	Property	Clean room of decon trailer	Air	Outdoor	Stationary	Field Sample	N/A	1526	9/20/2004			0	0	0.00485	< 0 00485	0	0	0.00485	< 0.00485	0	0	0.00485	< 0 00485		0	0	< 0.00490
BN-00258	N/A		BNSF Libby Railyard	Property	200' West of swithbox mp 1319 41, north of track 4	Air	Outdoor	Stationary	Field Sample	N/A	1511	9/20/2004			0	0	0 00490	< 0.00490	0	0	0.00490	< 0 00490	0	0	0.00490	< 0.00490		0	0	< 0.00490
BN-00258	N/A		BNSF Libby Railyard	Property	200' West of swithbox mp 1319 41, north of track 4	Air	Outdoor	Stationary	Field Sample	N/A	1511	9/20/2004			0	0	0.00490	< 0.00490	0	0	0 00490	< 0.00490	0	0	0.00490	< 0 00490		0	0	< 0.00490
BN-00259	N/A		BNSF Libby Railyard	Property	North of scale house and track 4	Air	Outdoor	Stationary	Field Sample	N/A	2020	9/20/2004			0	0	0 00367	< 0 00367	0	0	0.00367	< 0 00367	0	0	0 00367	< 0 00367		0	0	< 0.00370
BN-00259	N/A		BNSF Libby Railyard	Property	North of scale house and track 4	Air	Outdoor	Stationary	Field Sample	N/A	2020	9/20/2004			0	0	0 00367	< 0 00367	0	0	0.00367	< 0.00367	0	0	0 00367	< 0 00367		0	0	< 0.00370
BN-00260	N/A		BNSF Libby Railyard	Property	West side of depot, north of main track	Air	Outdoor	Stationary	Field Sample	N/A	1151	9/20/2004			0	0	0 00429	< 0 00429	0	0	0.00429	< 0 00429	0	0	0.00429	< 0 00429		0	0	< 0 00430
BN-00260	N/A		BNSF Libby Railyard	Property	West side of depot, north of main track	Air	Outdoor	Stationary	Field Sample	N/A	1151	9/20/2004			0	0	0 00429	< 0 00429	0	0	0.00429	< 0 00429	0	0	0.00429	< 0 00429		0	0	< 0 00430
BN-00261	N/A		BNSF Libby Railyard	Property	150' East of depot platform	Air	Outdoor	Stationary	Field Sample	N/A	1984	9/20/2004			0	0	0 00373	< 0 00373	0	0	0.00373	< 0 00373	0	0	0.00373	< 0.00373		0	0	< 0.00370
BN-00261	N/A		BNSF Libby Railyard	Property	150' East of depot platform	Air	Outdoor	Stationary	Field Sample	N/A	1984	9/20/2004			0	0	0 00373	< 0.00373	0	0	0 00373	< 0 00373	0	0	0.00373	< 0 00373		0	0	< 0.00370
BN-00262	N/A		BNSF Libby Railyard	Property	250' West of bridge north of track 4	Air	Outdoor	Stationary	Field Sample	N/A	1094	9/20/2004			0	0	0.00451	< 0.00451	0	0	0 00451	< 0.00451	0	0	0.00451	< 0.00451		0	0	< 0.00450
BN-00262	N/A		BNSF Libby Railyard	Property	250' West of bridge north of track 4	Air	Outdoor	Stationary	Field Sample	N/A	1094	9/20/2004			0	0	0 00451	< 0.00451	0	0	0.00451	< 0.00451	0	0	0.00451	< 0.00451		0	0	< 0.00450
BN-00264	N/A	Drive truck to landfill	BNSF Libby Railyard	Property	Shoulder	Air	Outdoor	Personal	Field Sample	N/A	1405	9/20/2004			0	0	0 00351	< 0 00351	0	0	0 00351	< 0 00351	0	0	0.00351	< 0.00351		0	0	< 0 00350
BN-00264	N/A	Drive truck to landfill	BNSF Libby Railyard	Property	Shoulder	Air	Outdoor	Personal	Field Sample	N/A	1405	9/20/2004			0	0	0 00351	< 0 00351	0	0	0 00351	< 0 00351	0	0	0.00351	< 0 00351		0	0	< 0.00350
BN-00266	N/A		BNSF Libby Railyard	Property	Clean room of decon trailer	Air	Outdoor	Stationary	Field Sample	N/A	1495	9/21/2004			0	0	0 00396	< 0.00396	0	0	0.00396	< 0 00396	0	0	0 00396	< 0 00396		0	0	< 0.00400
BN-00266	N/A		BNSF Libby Railyard	Property	Clean room of decon trailer	Air	Outdoor	Stationary	Field Sample	N/A	1495	9/21/2004			0	0	0.00396	< 0 00396	0	0	0.00396	< 0 00396	0	0	0.00396	< 0 00396		0	0	< 0 00400
BN-00267	N/A		BNSF Libby Railyard	Property	North side of truck wash station	Air	Outdoor	Stationary	Field Sample	N/A	1196	9/21/2004			0	0	0 00495	< 0.00495	0	0	0 00495	< 0.00495	0	0	0.00495	< 0 00495		0	0	< 0.00500
BN-00267	N/A		BNSF Libby Railyard	Property	North side of truck wash station	Air	Outdoor	Stationary	Field Sample	N/A	1196	9/21/2004			0	0	0 00495	< 0.00495	0	0	0.00495	< 0.00495	0	0	0.00495	< 0 00495		0	0	< 0 00500
BN-00268	N/A		BNSF Libby Railyard	Property	North of track 4, 50' east of east edge of depot	Air	Outdoor	Stationary	Field Sample	N/A	848	9/21/2004			0	0	0 00437	< 0 00437	0	0	0.00437	< 0 00437	0	0	0 00437	< 0 00437		0	0	< 0.00440
BN-00268	N/A		BNSF Libby Railyard	Property	North of track 4, 50' east of east edge of depot	Air	Outdoor	Stationary	Field Sample	N/A	848	9/21/2004			0	0	0 00437	< 0 00437	0	0	0.00437	< 0 00437	0	0	0 00437	< 0 00437		0	0	< 0 00440
BN-00269	N/A		BNSF Libby Railyard	Property	North of track 4 75' East of scale house	Air	Outdoor	Stationary	Field Sample	N/A	1186	9/21/2004			0	0	0 00416	< 0 00416	0	0	0 00416	< 0 00416	0	0	0.00416	< 0 00416		0	0	< 0 00420
BN-00269	N/A		BNSF Libby Railyard	Property	North of track 4 75' East of scale house	Air	Outdoor	Stationary	Field Sample	N/A	1186	9/21/2004			0	0	0 00416	< 0 00416	0	0	0.00416	< 0 00416	0	0	0 00416	< 0 00416		0	0	< 0 00420
BN-00270	N/A		BNSF Libby Railyard	Property	West side of depot north of main track	Air	Outdoor	Stationary	Field Sample	N/A	1665	9/21/2004			0	0	0 00445	< 0 00445	0	0	0 00445	< 0 00445	0	0	0 00445	< 0 00445		0	0	< 0.00440
BN-00270	N/A		BNSF Libby Railyard	Property	West side of depot north of main track	Air	Outdoor	Stationary	Field Sample	N/A	1665	9/21/2004			0	0	0 00445	< 0 00445	0	0	0 00445	< 0 00445	0	0	0.00445	< 0 00445		0	0	< 0.00440
BN-00271	N/A		BNSF Libby Railyard	Property	North of main track 100' West of east edge of	Air	Outdoor	Stationary	Field Sample	N/A	2057	9/21/2004			0	0	0 00360	< 0.00360	0	0	0.00360	< 0 00360	0	0	0 00360	< 0 00360		0	0	< 0.00360
BN-00271	N/A		BNSF Libby Railyard	Property	North of main track 100' West of east edge of	Air	Outdoor	Stationary	Field Sample	N/A	2057	9/21/2004			0	0	0 00360	< 0.00360	0	0	0 00360	< 0 00360	0	0	0 00360	< 0 00360		0	0	< 0.00360

IndexID values: LIKE "t%", LIKE "el%", LIKE "by%", LIKE "bx%", LIKE "br%", LIKE "bn%"

Sample ID	Scenario	Task	Property Group (Location)	Sample Group	Location Description (Sub Location)	Media Type	Matrix	Sample Type	Category	Pre Post Clear	Vol (air=L)/ Area (dust=cm²)	Sample Date	PCM (METHOD - NIOSH 7400) Fibers/CC	Filter Status Non Analyzed	AHERA / ASTM 5755 Libby Amphiboles (LA) S<5u	LA S>5u	LA Analytical Sensitivity (Air = S/cc) or (Dust = S/cm²)	LA Asb conc (Air = S/cc) or (Dust = S/cm²)	Chrysotile (C) S<5u	C S>5u	C Analytical Sensitivity (Air = S/cc) or (Dust = S/cm²)	C Asb conc (Air = S/cc) or (Dust = S/cm²)	Other Amphiboles (OA) S<5u	OA S>5u	OA Analytical Sensitivity (Air = S/cc) or (Dust = S/cm²)	OA Asb conc (Air = S/cc) or (Dust = S/cm²)	Total Asbestos Asbestos Type Identified	Total S<5u	Total S>5u	Total Asb conc (Air = S/cc) or (Dust = S/cm²)
BN-00272	N/A		BNSF Libby Railyard	Property	North of main track 250' West of highway bridge	Air	Outdoor	Stationary	Field Sample	N/A	1240	9/21/2004			0	0	0.00478	< 0.00478	0	0	0.00478	< 0.00478	0	0	0.00478	< 0.00478		0	0	< 0.00480
BN-00272	N/A		BNSF Libby Railyard	Property	North of main track 250' West of highway bridge	Air	Outdoor	Stationary	Field Sample	N/A	1240	9/21/2004			0	0	0.00478	< 0.00478	0	0	0.00478	< 0.00478	0	0	0.00478	< 0.00478		0	0	< 0.00480
BN-00275	N/A	Drive water truck	BNSF Libby Railyard	Property	Shoulder	Air	Outdoor	Personal	Field Sample	N/A	1358	9/21/2004			0	0	0.01467	< 0.01467	0	0	0.01467	< 0.01467	0	0	0.01467	< 0.01467		0	0	< 0.01500
BN-00275	N/A	Drive water truck	BNSF Libby Railyard	Property	Shoulder	Air	Outdoor	Personal	Field Sample	N/A	1358	9/21/2004			0	0	0.01467	< 0.01467	0	0	0.01467	< 0.01467	0	0	0.01467	< 0.01467		0	0	< 0.01500
BN-00278	N/A	Drive truck to landfill	BNSF Libby Railyard	Property	Shoulder	Air	Outdoor	Personal	Field Sample	N/A	1385	9/22/2004			0	0	0.00428	< 0.00428	0	0	0.00428	< 0.00428	0	0	0.00428	< 0.00428		0	0	< 0.00430
BN-00278	N/A	Drive truck to landfill	BNSF Libby Railyard	Property	Shoulder	Air	Outdoor	Personal	Field Sample	N/A	1385	9/22/2004			0	0	0.00428	< 0.00428	0	0	0.00428	< 0.00428	0	0	0.00428	< 0.00428		0	0	< 0.00430
BN-00279	N/A		BNSF Libby Railyard	Property	Clean room of decon trailer	Air	Outdoor	Stationary	Field Sample	N/A	1375	9/22/2004			0	0	0.00431	< 0.00431	0	0	0.00431	< 0.00431	0	0	0.00431	< 0.00431		0	0	< 0.00430
BN-00279	N/A		BNSF Libby Railyard	Property	Clean room of decon trailer	Air	Outdoor	Stationary	Field Sample	N/A	1375	9/22/2004			0	0	0.00431	< 0.00431	0	0	0.00431	< 0.00431	0	0	0.00431	< 0.00431		0	0	< 0.00430
BN-00280	N/A		BNSF Libby Railyard	Property	North side of truck wash station	Air	Outdoor	Stationary	Field Sample	N/A	1318	9/22/2004			0	0	0.00449	< 0.00449	0	0	0.00449	< 0.00449	0	0	0.00449	< 0.00449		0	0	< 0.00450
BN-00280	N/A		BNSF Libby Railyard	Property	North side of truck wash station	Air	Outdoor	Stationary	Field Sample	N/A	1318	9/22/2004			0	0	0.00449	< 0.00449	0	0	0.00449	< 0.00449	0	0	0.00449	< 0.00449		0	0	< 0.00450
BN-00281	N/A		BNSF Libby Railyard	Property	North of track 4 150' east of depot	Air	Outdoor	Stationary	Field Sample	N/A	1202	9/22/2004			0	0	0.00493	< 0.00493	0	0	0.00493	< 0.00493	0	0	0.00493	< 0.00493		0	0	< 0.00490
BN-00281	N/A		BNSF Libby Railyard	Property	North of track 4 150' east of depot	Air	Outdoor	Stationary	Field Sample	N/A	1202	9/22/2004			0	0	0.00493	< 0.00493	0	0	0.00493	< 0.00493	0	0	0.00493	< 0.00493		0	0	< 0.00490
BN-00282	N/A		BNSF Libby Railyard	Property	300' West of highway bridge, North of track 4	Air	Outdoor	Stationary	Field Sample	N/A	1229	9/22/2004			0	0	0.00482	< 0.00482	0	0	0.00482	< 0.00482	0	0	0.00482	< 0.00482		0	0	< 0.00480
BN-00282	N/A		BNSF Libby Railyard	Property	300' West of highway bridge, North of track 4	Air	Outdoor	Stationary	Field Sample	N/A	1229	9/22/2004			0	0	0.00482	< 0.00482	0	0	0.00482	< 0.00482	0	0	0.00482	< 0.00482		0	0	< 0.00480
BN-00283	N/A		BNSF Libby Railyard	Property	West side of depot north of main track	Air	Outdoor	Stationary	Field Sample	N/A	1902	9/22/2004			0	0	0.00389	< 0.00389	0	0	0.00389	< 0.00389	0	0	0.00389	< 0.00389		0	0	< 0.00390
BN-00283	N/A		BNSF Libby Railyard	Property	West side of depot north of main track	Air	Outdoor	Stationary	Field Sample	N/A	1902	9/22/2004			0	0	0.00389	< 0.00389	0	0	0.00389	< 0.00389	0	0	0.00389	< 0.00389		0	0	< 0.00390
BN-00284	N/A		BNSF Libby Railyard	Property	Clean room of decon trailer	Air	Outdoor	Stationary	Field Sample	N/A	1471	9/23/2004			0	0	0.00403	< 0.00403	0	0	0.00403	< 0.00403	0	0	0.00403	< 0.00403		0	0	< 0.00400
BN-00284	N/A		BNSF Libby Railyard	Property	Clean room of decon trailer	Air	Outdoor	Stationary	Field Sample	N/A	1471	9/23/2004			0	0	0.00403	< 0.00403	0	0	0.00403	< 0.00403	0	0	0.00403	< 0.00403		0	0	< 0.00400
BN-00285	N/A		BNSF Libby Railyard	Property	North side of truck wash station	Air	Outdoor	Stationary	Field Sample	N/A	1403	9/23/2004			0	0	0.00422	< 0.00422	0	0	0.00422	< 0.00422	0	0	0.00422	< 0.00422		0	0	< 0.00420
BN-00285	N/A		BNSF Libby Railyard	Property	North side of truck wash station	Air	Outdoor	Stationary	Field Sample	N/A	1403	9/23/2004			0	0	0.00422	< 0.00422	0	0	0.00422	< 0.00422	0	0	0.00422	< 0.00422		0	0	< 0.00420
BN-00286	N/A		BNSF Libby Railyard	Property	North of depot and track 4	Air	Outdoor	Stationary	Field Sample	N/A	1229	9/23/2004			0	0	0.00482	< 0.00482	0	0	0.00482	< 0.00482	0	0	0.00482	< 0.00482		0	0	< 0.00480
BN-00286	N/A		BNSF Libby Railyard	Property	North of depot and track 4	Air	Outdoor	Stationary	Field Sample	N/A	1229	9/23/2004			0	0	0.00482	< 0.00482	0	0	0.00482	< 0.00482	0	0	0.00482	< 0.00482		0	0	< 0.00480
BN-00287	N/A		BNSF Libby Railyard	Property	300' West of highway bridge North of track 4	Air	Outdoor	Stationary	Field Sample	N/A	1138	9/23/2004			0	0	0.00434	< 0.00434	0	0	0.00434	< 0.00434	0	0	0.00434	< 0.00434		0	0	< 0.00430
BN-00287	N/A		BNSF Libby Railyard	Property	300' West of highway bridge North of track 4	Air	Outdoor	Stationary	Field Sample	N/A	1138	9/23/2004			0	0	0.00434	< 0.00434	0	0	0.00434	< 0.00434	0	0	0.00434	< 0.00434		0	0	< 0.00430
BN-00288	N/A		BNSF Libby Railyard	Property	100' West of depot North of main track	Air	Outdoor	Stationary	Field Sample	N/A	1021	9/23/2004			0	0	0.00483	< 0.00483	0	0	0.00483	< 0.00483	0	0	0.00483	< 0.00483		0	0	< 0.00480
BN-00288	N/A		BNSF Libby Railyard	Property	100' West of depot North of main track	Air	Outdoor	Stationary	Field Sample	N/A	1021	9/23/2004			0	0	0.00483	< 0.00483	0	0	0.00483	< 0.00483	0	0	0.00483	< 0.00483		0	0	< 0.00480
BN-00292	N/A		BNSF Libby Railyard	Blank	Blank	Air	N/A	Personal	Field Blank	N/A		9/24/2004			0	0			0	0			0	0				0	0	
BN-00292	N/A		BNSF Libby Railyard	Blank	Blank	Air	N/A	Personal	Field Blank	N/A		9/24/2004			0	0			0	0			0	0				0	0	
BN-00293	N/A	Wash ties	BNSF Libby Railyard	Property	Shoulder	Air	Outdoor	Personal	Field Sample	N/A	1118	9/24/2004	0 005		0	1	0.00441	0.00441	0	0	0.00441	< 0.00441	0	0	0.00441	< 0.00441		0	1	0.00441
BN-00293	N/A	Wash ties	BNSF Libby Railyard	Property	Shoulder	Air	Outdoor	Personal	Field Sample	N/A	1118	9/24/2004	0 005		0	1	0.00441	0.00441	0	0	0.00441	< 0.00441	0	0	0.00441	< 0.00441		0	1	0.00441
BN-00294	N/A	Use excavator	BNSF Libby Railyard	Property	Shoulder	Air	Outdoor	Personal	Field Sample	N/A	1277	9/24/2004			0	0	0.00464	< 0.00464	0	0	0.00464	< 0.00464	0	0	0.00464	< 0.00464		0	0	< 0.00460
BN-00294	N/A	Use excavator	BNSF Libby Railyard	Property	Shoulder	Air	Outdoor	Personal	Field Sample	N/A	1277	9/24/2004			0	0	0.00464	< 0.00464	0	0	0.00464	< 0.00464	0	0	0.00464	< 0.00464		0	0	< 0.00460
BN-00295	N/A		BNSF Libby Railyard	Property	North of track 4 and scale house	Air	Outdoor	Stationary	Field Sample	N/A	2290	9/24/2004			0	0	0.00323	< 0.00323	0	0	0.00323	< 0.00323	0	0	0.00323	< 0.00323		0	0	< 0.00320
BN-00295	N/A		BNSF Libby Railyard	Property	North of track 4 and scale house	Air	Outdoor	Stationary	Field Sample	N/A	2290	9/24/2004			0	0	0.00323	< 0.00323	0	0	0.00323	< 0.00323	0	0	0.00323	< 0.00323		0	0	< 0.00320
BN-00296	N/A		BNSF Libby Railyard	Property	North side of truck wash station	Air	Outdoor	Stationary	Field Sample	N/A	1408	9/24/2004			0	1	0.00421	0.00421	0	0	0.00421	< 0.00421	0	0	0.00421	< 0.00421		0	1	0.00421
BN-00296	N/A		BNSF Libby Railyard	Property	North side of truck wash station	Air	Outdoor	Stationary	Field Sample	N/A	1408	9/24/2004			0	1	0.00421	0.00421	0	0	0.00421	< 0.00421	0	0	0.00421	< 0.00421		0	1	0.00421
BN-00297	N/A		BNSF Libby Railyard	Property	Under highway bridge North of main track	Air	Outdoor	Stationary	Field Sample	N/A	1730	9/24/2004			0	0	0.00428	< 0.00428	0	0	0.00428	< 0.00428	0	0	0.00428	< 0.00428		0	0	< 0.00430
BN-00297	N/A		BNSF Libby Railyard	Property	Under highway bridge North of main track	Air	Outdoor	Stationary	Field Sample	N/A	1730	9/24/2004			0	0	0.00428	< 0.00428	0	0	0.00428	< 0.00428	0	0	0.00428	< 0.00428		0	0	< 0.00430

IndexID values: LIKE "t%", LIKE "el%", LIKE "by%", LIKE "bx%", LIKE "br%", LIKE "bn%"

Sample ID	Scenario	Task	Property Group (Location)	Sample Group	Location Description (Sub Location)	Media Type	Matrix	Sample Type	Category	Pre Post Clear	Vol (air=L) Area (dust=cm²)	Sample Date	PCM (METHOD - NIOSH 7400)	AHERA / ASTM 5755															
															Libby Amphiboles (LA)				Chrysotile (C)				Other Amphiboles (OA)				Total Asbestos			
													Fibers/CC	Filter Status Non Analyzed	S<5u	S>5u	Analytical Sensitivity (Air = S/cc) or (Dust = S/cm²)	Asb conc (Air = S/cc) or (Dust = S/cm²)	S<5u	S>5u	Analytical Sensitivity (Air = S/cc) or (Dust = S/cm²)	Asb conc (Air = S/cc) or (Dust = S/cm²)	S<5u	S>5u	Analytical Sensitivity (Air = S/cc) or (Dust = S/cm²)	Asb conc (Air = S/cc) or (Dust = S/cm²)	Asbestos Type Identified	S<5u	S>5u	Asb conc (Air = S/cc) or (Dust = S/cm²)
BN-00298	N/A		BNSF Libby Railyard	Property	East side of tie wash, about 300' West of highway	Air	Outdoor	Stationary	Field Sample	N/A	1193	9/24/2004			2	1	0.00414	0.01241	0	0	0.00414	< 0.00414	0	0	0.00414	< 0.00414		2	1	0.01241
BN-00298	N/A		BNSF Libby Railyard	Property	East side of tie wash, about 300' West of highway	Air	Outdoor	Stationary	Field Sample	N/A	1193	9/24/2004			2	1	0.00414	0.01241	0	0	0.00414	< 0.00414	0	0	0.00414	< 0.00414		2	1	0.01241
BN-00299	N/A		BNSF Libby Railyard	Property	West of depot 100' North of main track	Air	Outdoor	Stationary	Field Sample	N/A	1990	9/24/2004			0	0	0.00372	< 0.00372	0	0	0.00372	< 0.00372	0	0	0.00372	< 0.00372		0	0	< 0.00370
BN-00299	N/A		BNSF Libby Railyard	Property	West of depot 100' North of main track	Air	Outdoor	Stationary	Field Sample	N/A	1990	9/24/2004			0	0	0.00372	< 0.00372	0	0	0.00372	< 0.00372	0	0	0.00372	< 0.00372		0	0	< 0.00370
BN-00300	N/A		BNSF Libby Railyard	Property	Shoulder	Air	Outdoor	Personal	Field Sample	N/A	1158	9/25/2004			0	0	0.00426	< 0.00426	0	0	0.00426	< 0.00426	0	0	0.00426	< 0.00426		0	0	< 0.00430
BN-00300	N/A		BNSF Libby Railyard	Property	Shoulder	Air	Outdoor	Personal	Field Sample	N/A	1158	9/25/2004			0	0	0.00426	< 0.00426	0	0	0.00426	< 0.00426	0	0	0.00426	< 0.00426		0	0	< 0.00430
BN-00301	N/A	Moving contaminated tires	BNSF Libby Railyard	Property	Shoulder	Air	Outdoor	Personal	Field Sample	N/A	1148	9/25/2004	< 0.002		0	2	0.00430	0.00860	0	0	0.00430	< 0.00430	0	0	0.00430	< 0.00430		0	2	0.00860
BN-00301	N/A	Moving contaminated tires	BNSF Libby Railyard	Property	Shoulder	Air	Outdoor	Personal	Field Sample	N/A	1148	9/25/2004	< 0.002		0	2	0.00430	0.00860	0	0	0.00430	< 0.00430	0	0	0.00430	< 0.00430		0	2	0.00860
BN-00302	N/A	Moving contaminated tires	BNSF Libby Railyard	Blank		Air	Outdoor	Personal	Field Sample	N/A		9/25/2004			0	0	-2.96154		0	0	-2.96154		0	0	-2.96154			0	0	
BN-00302	N/A	Moving contaminated tires	BNSF Libby Railyard	Blank		Air	Outdoor	Personal	Field Sample	N/A		9/25/2004			0	0	-2.96154		0	0	-2.96154		0	0	-2.96154			0	0	
BN-00303	N/A		BNSF Libby Railyard	Property	Decon trailer North wall of clean room	Air	Indoor	Stationary	Field Sample	N/A	1544	9/25/2004			0	0	0.00480	< 0.00480	0	0	0.00480	< 0.00480	0	0	0.00480	< 0.00480		0	0	< 0.00480
BN-00303	N/A		BNSF Libby Railyard	Property	Decon trailer North wall of clean room	Air	Indoor	Stationary	Field Sample	N/A	1544	9/25/2004			0	0	0.00480	< 0.00480	0	0	0.00480	< 0.00480	0	0	0.00480	< 0.00480		0	0	< 0.00480
BN-00304	N/A		BNSF Libby Railyard	Property	SW corner of equipment decon area	Air	Outdoor	Stationary	Field Sample	N/A	1164	9/25/2004			0	0	0.00424	< 0.00424	0	0	0.00424	< 0.00424	0	0	0.00424	< 0.00424		0	0	< 0.00420
BN-00304	N/A		BNSF Libby Railyard	Property	SW corner of equipment decon area	Air	Outdoor	Stationary	Field Sample	N/A	1164	9/25/2004			0	0	0.00424	< 0.00424	0	0	0.00424	< 0.00424	0	0	0.00424	< 0.00424		0	0	< 0.00420
BN-00305	N/A		BNSF Libby Railyard	Property	Immediately South of office trailer	Air	Outdoor	Stationary	Field Sample	N/A	1178	9/25/2004			0	0	0.00419	< 0.00419	0	0	0.00419	< 0.00419	0	0	0.00419	< 0.00419		0	0	< 0.00420
BN-00305	N/A		BNSF Libby Railyard	Property	Immediately South of office trailer	Air	Outdoor	Stationary	Field Sample	N/A	1178	9/25/2004			0	0	0.00419	< 0.00419	0	0	0.00419	< 0.00419	0	0	0.00419	< 0.00419		0	0	< 0.00420
BN-00306	N/A		BNSF Libby Railyard	Property	Approx 500'West of overpass-SE of tie washing area	Air	Outdoor	Stationary	Field Sample	N/A	2431	9/25/2004			0	0	0.00305	< 0.00305	0	0	0.00305	< 0.00305	0	0	0.00305	< 0.00305		0	0	< 0.00300
BN-00306	N/A		BNSF Libby Railyard	Property	Approx 500'West of overpass-SE of tie washing area	Air	Outdoor	Stationary	Field Sample	N/A	2431	9/25/2004			0	0	0.00305	< 0.00305	0	0	0.00305	< 0.00305	0	0	0.00305	< 0.00305		0	0	< 0.00300
BN-00307	N/A		BNSF Libby Railyard	Property	Immediaterly North of West end of depot North	Air	Outdoor	Stationary	Field Sample	N/A	2111	9/25/2004			0	0	0.00351	< 0.00351	0	0	0.00351	< 0.00351	0	0	0.00351	< 0.00351		0	0	< 0.00350
BN-00307	N/A		BNSF Libby Railyard	Property	Immediaterly North of West end of depot North	Air	Outdoor	Stationary	Field Sample	N/A	2111	9/25/2004			0	0	0.00351	< 0.00351	0	0	0.00351	< 0.00351	0	0	0.00351	< 0.00351		0	0	< 0.00350
BN-00308	N/A	Trucking Contaminated Soil	BNSF Libby Railyard	Property	Shoulder	Air	Outdoor	Personal	Field Sample	N/A	1539	9/27/2004			0	0	0.00481	< 0.00481	0	0	0.00481	< 0.00481	0	0	0.00481	< 0.00481		0	0	< 0.00480
BN-00308	N/A	Trucking Contaminated Soil	BNSF Libby Railyard	Property	Shoulder	Air	Outdoor	Personal	Field Sample	N/A	1539	9/27/2004			0	0	0.00481	< 0.00481	0	0	0.00481	< 0.00481	0	0	0.00481	< 0.00481		0	0	< 0.00480
BN-00309	N/A		BNSF Libby Railyard	Blank	Blank	Air	N/A	Personal	Field Blank	N/A		9/27/2004			0	0			0	0			0	0				0	0	
BN-00309	N/A		BNSF Libby Railyard	Blank	Blank	Air	N/A	Personal	Field Blank	N/A		9/27/2004			0	0			0	0			0	0				0	0	
BN-00310	N/A	Haul Contaminated Ties	BNSF Libby Railyard	Property	Shoulder	Air	Outdoor	Personal	Field Sample	N/A	1453	9/27/2004			0	0	0.00408	< 0.00408	0	0	0.00408	< 0.00408	0	0	0.00408	< 0.00408		0	0	< 0.00410
BN-00310	N/A	Haul Contaminated Ties	BNSF Libby Railyard	Property	Shoulder	Air	Outdoor	Personal	Field Sample	N/A	1453	9/27/2004			0	0	0.00408	< 0.00408	0	0	0.00408	< 0.00408	0	0	0.00408	< 0.00408		0	0	< 0.00410
BN-00311	N/A		BNSF Libby Railyard	Property	East side of truck decon area	Air	Outdoor	Stationary	Field Sample	N/A	1791	9/27/2004			0	0	0.00413	< 0.00413	0	0	0.00413	< 0.00413	0	0	0.00413	< 0.00413		0	0	< 0.00410
BN-00311	N/A		BNSF Libby Railyard	Property	East side of truck decon area	Air	Outdoor	Stationary	Field Sample	N/A	1791	9/27/2004			0	0	0.00413	< 0.00413	0	0	0.00413	< 0.00413	0	0	0.00413	< 0.00413		0	0	< 0.00410
BN-00312	N/A		BNSF Libby Railyard	Property	North side of EZ ~15' West of truck decon	Air	Outdoor	Stationary	Field Sample	N/A	1655	9/27/2004			0	0	0.00447	< 0.00447	0	0	0.00447	< 0.00447	0	0	0.00447	< 0.00447		0	0	< 0.00450
BN-00312	N/A		BNSF Libby Railyard	Property	North side of EZ ~15' West of truck decon	Air	Outdoor	Stationary	Field Sample	N/A	1655	9/27/2004			0	0	0.00447	< 0.00447	0	0	0.00447	< 0.00447	0	0	0.00447	< 0.00447		0	0	< 0.00450
BN-00313	N/A		BNSF Libby Railyard	Property	~20' Northeast of tie wash area	Air	Outdoor	Stationary	Field Sample	N/A	2124	9/27/2004			0	0	0.00349	< 0.00349	0	0	0.00349	< 0.00349	0	0	0.00349	< 0.00349		0	0	< 0.00350
BN-00313	N/A		BNSF Libby Railyard	Property	~20' Northeast of tie wash area	Air	Outdoor	Stationary	Field Sample	N/A	2124	9/27/2004			0	0	0.00349	< 0.00349	0	0	0.00349	< 0.00349	0	0	0.00349	< 0.00349		0	0	< 0.00350

IndexID values: LIKE "t%", LIKE "el%", LIKE "by%", LIKE "bx%", LIKE "br%", LIKE "bn%"

Sample ID	Scenario	Task	Property Group (Location)	Sample Group	Location Description (Sub Location)	Media Type	Matrix	Sample Type	Category	Pre Post Clear	Vol (air=L)/ Area (dust=cm²)	Sample Date	PCM (METHOD - NIOSH 7400)	AHERA / ASTM 5755															
															Libby Amphiboles (LA)				Chrysotile (C)				Other Amphiboles (OA)				Total Asbestos			
													Fibers/CC	Filter Status Non Analyzed	S<5u	S>5u	Analytical Sensitivity (Air = S/cc) or (Dust = S/cm²)	Asb conc (Air = S/cc) or (Dust = S/cm²)	S<5u	S>5u	Analytical Sensitivity (Air = S/cc) or (Dust = S/cm²)	Asb conc (Air = S/cc) or (Dust = S/cm²)	S<5u	S>5u	Analytical Sensitivity (Air = S/cc) or (Dust = S/cm²)	Asb conc (Air = S/cc) or (Dust = S/cm²)	Asbestos Type Identified	S<5u	S>5u	Asb conc (Air = S/cc) or (Dust = S/cm²)
BN-00314	N/A		BNSF Libby Railyard	Property	200' West of overpass South side of EZ	Air	Outdoor	Stationary	Field Sample	N/A	2200	9/27/2004			0	0	0.00337	< 0.00337	0	0	0.00337	< 0.00337	0	0	0.00337	< 0.00337		0	0	< 0.00340
BN-00314	N/A		BNSF Libby Railyard	Property	200' West of overpass South side of EZ	Air	Outdoor	Stationary	Field Sample	N/A	2200	9/27/2004			0	0	0.00337	< 0.00337	0	0	0.00337	< 0.00337	0	0	0.00337	< 0.00337		0	0	< 0.00340
BN-00315	N/A		BNSF Libby Railyard	Property	250' East of depot South edge of EZ	Air	Outdoor	Stationary	Field Sample	N/A	2813	9/27/2004			0	0	0.00263	< 0.00263	0	0	0.00263	< 0.00263	0	0	0.00263	< 0.00263		0	0	< 0.00260
BN-00315	N/A		BNSF Libby Railyard	Property	250' East of depot South edge of EZ	Air	Outdoor	Stationary	Field Sample	N/A	2813	9/27/2004			0	0	0.00263	< 0.00263	0	0	0.00263	< 0.00263	0	0	0.00263	< 0.00263		0	0	< 0.00260
BN-00316	N/A	Dozing Soil East End	BNSF Libby Railyard	Property	Shoulder	Air	Outdoor	Personal	Field Sample	N/A	1840	9/28/2004			0	0	0.00402	< 0.00402	0	0	0.00402	< 0.00402	0	0	0.00402	< 0.00402		0	0	< 0.00400
BN-00316	N/A	Dozing Soil East End	BNSF Libby Railyard	Property	Shoulder	Air	Outdoor	Personal	Field Sample	N/A	1840	9/28/2004			0	0	0.00402	< 0.00402	0	0	0.00402	< 0.00402	0	0	0.00402	< 0.00402		0	0	< 0.00400
BN-00317	N/A		BNSF Libby Railyard	Blank	Blank	Air	N/A	Personal	Field Blank	N/A		9/28/2004			0	0			0	0			0	0				0	0	
BN-00317	N/A		BNSF Libby Railyard	Blank	Blank	Air	N/A	Personal	Field Blank	N/A		9/28/2004			0	0			0	0			0	0				0	0	
BN-00318	N/A	Tie Washing	BNSF Libby Railyard	Property	Shoulder	Air	Outdoor	Personal	Field Sample	N/A	1641	9/28/2004	0.006		0	1	0.00451	0.00451	0	0	0.00451	< 0.00451	0	0	0.00451	< 0.00451		0	1	0.00451
BN-00318	N/A	Tie Washing	BNSF Libby Railyard	Property	Shoulder	Air	Outdoor	Personal	Field Sample	N/A	1641	9/28/2004	0.006		0	1	0.00451	0.00451	0	0	0.00451	< 0.00451	0	0	0.00451	< 0.00451		0	1	0.00451
BN-00319	N/A		BNSF Libby Railyard	Property	~200' West of truck decon area, along EZ haul road	Air	Outdoor	Stationary	Field Sample	N/A	1478	9/28/2004			0	0	0.00401	< 0.00401	0	0	0.00401	< 0.00401	0	0	0.00401	< 0.00401		0	0	< 0.00400
BN-00319	N/A		BNSF Libby Railyard	Property	~200' West of truck decon area, along EZ haul road	Air	Outdoor	Stationary	Field Sample	N/A	1478	9/28/2004			0	0	0.00401	< 0.00401	0	0	0.00401	< 0.00401	0	0	0.00401	< 0.00401		0	0	< 0.00400
BN-00320	N/A		BNSF Libby Railyard	Property	North side of EZ along haul road ~20' West of	Air	Outdoor	Stationary	Field Sample	N/A	3660	9/28/2004			0	0	0.00202	< 0.00202	0	0	0.00202	< 0.00202	0	0	0.00202	< 0.00202		0	0	< 0.00200
BN-00320	N/A		BNSF Libby Railyard	Property	North side of EZ along haul road ~20' West of	Air	Outdoor	Stationary	Field Sample	N/A	3660	9/28/2004			0	0	0.00202	< 0.00202	0	0	0.00202	< 0.00202	0	0	0.00202	< 0.00202		0	0	< 0.00200
BN-00321	N/A		BNSF Libby Railyard	Property	200' West of section house on the south edge of EZ	Air	Outdoor	Stationary	Field Sample	N/A	2288	9/28/2004			0	0	0.00324	< 0.00324	0	0	0.00324	< 0.00324	0	0	0.00324	< 0.00324		0	0	< 0.00320
BN-00321	N/A		BNSF Libby Railyard	Property	200' West of section house on the south edge of EZ	Air	Outdoor	Stationary	Field Sample	N/A	2288	9/28/2004			0	0	0.00324	< 0.00324	0	0	0.00324	< 0.00324	0	0	0.00324	< 0.00324		0	0	< 0.00320
BN-00322	N/A		BNSF Libby Railyard	Property	South of tie wash on the southern edge of the EZ	Air	Outdoor	Stationary	Field Sample	N/A	4283	9/28/2004			0	0	0.00173	< 0.00173	0	0	0.00173	< 0.00173	0	0	0.00173	< 0.00173		0	0	< 0.00170
BN-00322	N/A		BNSF Libby Railyard	Property	South of tie wash on the southern edge of the EZ	Air	Outdoor	Stationary	Field Sample	N/A	4283	9/28/2004			0	0	0.00173	< 0.00173	0	0	0.00173	< 0.00173	0	0	0.00173	< 0.00173		0	0	< 0.00170
BN-00323	N/A		BNSF Libby Railyard	Property	South of truck decon along haul road on the	Air	Outdoor	Stationary	Field Sample	N/A	1534	9/28/2004			0	0	0.00483	< 0.00483	0	0	0.00483	< 0.00483	0	0	0.00483	< 0.00483		0	0	< 0.00480
BN-00323	N/A		BNSF Libby Railyard	Property	South of truck decon along haul road on the	Air	Outdoor	Stationary	Field Sample	N/A	1534	9/28/2004			0	0	0.00483	< 0.00483	0	0	0.00483	< 0.00483	0	0	0.00483	< 0.00483		0	0	< 0.00480
BN-00324	N/A	Tie Washing	BNSF Libby Railyard	Property	Shoulder	Air	Outdoor	Personal	Field Sample	N/A	1341	9/29/2004	0.005																	
BN-00324	N/A	Tie Washing	BNSF Libby Railyard	Property	Shoulder	Air	Outdoor	Personal	Field Sample	N/A	1341	9/29/2004	0.005																	
BN-00325	N/A		BNSF Libby Railyard	Blank	Blank	Air	N/A	Personal	Field Blank	N/A		9/29/2004																		
BN-00325	N/A		BNSF Libby Railyard	Blank	Blank	Air	N/A	Personal	Field Blank	N/A		9/29/2004																		
BN-00326	N/A	Excavator Operator	BNSF Libby Railyard	Property	Shoulder	Air	Outdoor	Personal	Field Sample	N/A	1334	9/29/2004	0.003																	
BN-00326	N/A	Excavator Operator	BNSF Libby Railyard	Property	Shoulder	Air	Outdoor	Personal	Field Sample	N/A	1334	9/29/2004	0.003																	
BN-00327	N/A		BNSF Libby Railyard	Property	75' feet East of tie wash North side of EZ	Air	Outdoor	Stationary	Field Sample	N/A	1598	9/29/2004			0	0	0.00463	< 0.00463	0	0	0.00463	< 0.00463	0	0	0.00463	< 0.00463		0	0	< 0.00460
BN-00327	N/A		BNSF Libby Railyard	Property	75' feet East of tie wash North side of EZ	Air	Outdoor	Stationary	Field Sample	N/A	1598	9/29/2004			0	0	0.00463	< 0.00463	0	0	0.00463	< 0.00463	0	0	0.00463	< 0.00463		0	0	< 0.00460
BN-00328	N/A		BNSF Libby Railyard	Property	~100' East of section house, North side of EZ near	Air	Outdoor	Stationary	Field Sample	N/A	1163	9/29/2004			0	0	0.00424	< 0.00424	0	0	0.00424	< 0.00424	0	0	0.00424	< 0.00424		0	0	< 0.00420
BN-00328	N/A		BNSF Libby Railyard	Property	~100' East of section house, North side of EZ near	Air	Outdoor	Stationary	Field Sample	N/A	1163	9/29/2004			0	0	0.00424	< 0.00424	0	0	0.00424	< 0.00424	0	0	0.00424	< 0.00424		0	0	< 0.00420
BN-00329	N/A		BNSF Libby Railyard	Property	50' East of office	Air	Outdoor	Stationary	Field Sample	N/A	2411	9/29/2004			0	0	0.00307	< 0.00307	0	0	0.00307	< 0.00307	0	0	0.00307	< 0.00307		0	0	< 0.00310
BN-00329	N/A		BNSF Libby Railyard	Property	50' East of office	Air	Outdoor	Stationary	Field Sample	N/A	2411	9/29/2004			0	0	0.00307	< 0.00307	0	0	0.00307	< 0.00307	0	0	0.00307	< 0.00307		0	0	< 0.00310
BN-00330	N/A		BNSF Libby Railyard	Property	East side of haul road South of truck decon	Air	Outdoor	Stationary	Field Sample	N/A	3969	9/29/2004			0	0	0.00187	< 0.00187	0	0	0.00187	< 0.00187	0	0	0.00187	< 0.00187		0	0	< 0.00190

IndexID values: LIKE "t%", LIKE "el%", LIKE "by%", LIKE "bx%", LIKE "br%", LIKE "bn%"

Sample ID	Scenario	Task	Property Group (Location)	Sample Group	Location Description (Sub Location)	Media Type	Matrix	Sample Type	Category	Pre Post Clear	Vol (air=L/ Area (dust=cm²)	Sample Date	PCM (METHOD - NIOSH 7400)	AHERA / ASTM 5755															
															Libby Amphiboles (LA)				Chrysotile (C)				Other Amphiboles (OA)				Total Asbestos			
													Fibers/CC	Filter Status Non Analyzed	S<5u	S>5u	Analytical Sensitivity (Air = S/cc) or (Dust = S/cm²)	Asb conc (Air = S/cc) or (Dust = S/cm²)	S<5u	S>5u	Analytical Sensitivity (Air = S/cc) or (Dust = S/cm²)	Asb conc (Air = S/cc) or (Dust = S/cm²)	S<5u	S>5u	Analytical Sensitivity (Air = S/cc) or (Dust = S/cm²)	Asb conc (Air = S/cc) or (Dust = S/cm²)	Asbestos Type Identified	S<5u	S>5u	Asb conc (Air = S/cc) or (Dust = S/cm²)
BN-00330	N/A		BNSF Libby Railyard	Property	East side of haul road South of truck decon	Air	Outdoor	Stationary	Field Sample	N/A	3969	9/29/2004			0	0	0.00187	< 0.00187	0	0	0.00187	< 0.00187	0	0	0.00187	< 0.00187		0	0	< 0.00190
BN-00331	N/A		BNSF Libby Railyard	Property	Between tie wash & soil load (~400' W of overpass)	Air	Outdoor	Stationary	Field Sample	N/A	3983	9/29/2004			0	0	0.00186	< 0.00186	0	0	0.00186	< 0.00186	0	0	0.00186	< 0.00186		0	0	< 0.00190
BN-00331	N/A		BNSF Libby Railyard	Property	Between tie wash & soil load (~400' W of overpass)	Air	Outdoor	Stationary	Field Sample	N/A	3983	9/29/2004			0	0	0.00186	< 0.00186	0	0	0.00186	< 0.00186	0	0	0.00186	< 0.00186		0	0	< 0.00190
BN-00332	N/A	Truck Decon	BNSF Libby Railyard	Property	Shoulder	Air	Outdoor	Personal	Field Sample	N/A	848	9/30/2004	0.005																
BN-00332	N/A	Truck Decon	BNSF Libby Railyard	Property	Shoulder	Air	Outdoor	Personal	Field Sample	N/A	848	9/30/2004	0.005																
BN-00333	N/A		BNSF Libby Railyard	Blank	Blank	Air	N/A	Personal	Field Blank	N/A		9/30/2004																	
BN-00333	N/A		BNSF Libby Railyard	Blank	Blank	Air	N/A	Personal	Field Blank	N/A		9/30/2004																	
BN-00334	N/A	Remove Contaminated Ballast	BNSF Libby Railyard	Property	Shoulder	Air	Outdoor	Personal	Field Sample	N/A	1217	9/30/2004	< 0.002																
BN-00334	N/A	Remove Contaminated Ballast	BNSF Libby Railyard	Property	Shoulder	Air	Outdoor	Personal	Field Sample	N/A	1217	9/30/2004	< 0.002																
BN-00335	N/A		BNSF Libby Railyard	Property	50' East of tie wash North side of EZ	Air	Outdoor	Stationary	Field Sample	N/A	1373	9/30/2004			0	0	0.00431	< 0.00431	0	0	0.00431	< 0.00431	0	0	0.00431	< 0.00431		0	0	< 0.00430
BN-00335	N/A		BNSF Libby Railyard	Property	50' East of tie wash North side of EZ	Air	Outdoor	Stationary	Field Sample	N/A	1373	9/30/2004			0	0	0.00431	< 0.00431	0	0	0.00431	< 0.00431	0	0	0.00431	< 0.00431		0	0	< 0.00430
BN-00336	N/A		BNSF Libby Railyard	Property	~350' East of section house-South side of EZ near	Air	Outdoor	Stationary	Field Sample	N/A	4275	9/30/2004			0	0	0.00173	< 0.00173	0	0	0.00173	< 0.00173	0	0	0.00173	< 0.00173		0	0	< 0.00170
BN-00336	N/A		BNSF Libby Railyard	Property	~350' East of section house-South side of EZ near	Air	Outdoor	Stationary	Field Sample	N/A	4275	9/30/2004			0	0	0.00173	< 0.00173	0	0	0.00173	< 0.00173	0	0	0.00173	< 0.00173		0	0	< 0.00170
BN-00337	N/A		BNSF Libby Railyard	Property	20' West of office trailer on the North side of	Air	Outdoor	Stationary	Field Sample	N/A	1404	9/30/2004			0	0	0.00422	< 0.00422	0	0	0.00422	< 0.00422	0	0	0.00422	< 0.00422		0	0	< 0.00420
BN-00337	N/A		BNSF Libby Railyard	Property	20' West of office trailer on the North side of	Air	Outdoor	Stationary	Field Sample	N/A	1404	9/30/2004			0	0	0.00422	< 0.00422	0	0	0.00422	< 0.00422	0	0	0.00422	< 0.00422		0	0	< 0.00420
BN-00338	N/A		BNSF Libby Railyard	Property	30' Southeast of truck decon area adjacent to haul	Air	Outdoor	Stationary	Field Sample	N/A	1998	9/30/2004			0	0	0.00371	< 0.00371	0	0	0.00371	< 0.00371	0	0	0.00371	< 0.00371		0	0	< 0.00370
BN-00338	N/A		BNSF Libby Railyard	Property	30' Southeast of truck decon area adjacent to haul	Air	Outdoor	Stationary	Field Sample	N/A	1998	9/30/2004			0	0	0.00371	< 0.00371	0	0	0.00371	< 0.00371	0	0	0.00371	< 0.00371		0	0	< 0.00370
BN-00339	N/A		BNSF Libby Railyard	Property	South side of EZ immediately South of the scale	Air	Outdoor	Stationary	Field Sample	N/A	3801	9/30/2004			0	0	0.00195	< 0.00195	0	0	0.00195	< 0.00195	0	0	0.00195	< 0.00195		0	0	< 0.00190
BN-00339	N/A		BNSF Libby Railyard	Property	South side of EZ immediately South of the scale	Air	Outdoor	Stationary	Field Sample	N/A	3801	9/30/2004			0	0	0.00195	< 0.00195	0	0	0.00195	< 0.00195	0	0	0.00195	< 0.00195		0	0	< 0.00190
BN-00340	N/A	Truck driver	BNSF Libby Railyard	Property	Shoulder	Air	Outdoor	Personal	Field Sample	N/A	1518	10/1/2004			0	0	0.00488	< 0.00488	0	0	0.00488	< 0.00488	0	0	0.00488	< 0.00488		0	0	< 0.00490
BN-00340	N/A	Truck driver	BNSF Libby Railyard	Property	Shoulder	Air	Outdoor	Personal	Field Sample	N/A	1518	10/1/2004			0	0	0.00488	< 0.00488	0	0	0.00488	< 0.00488	0	0	0.00488	< 0.00488		0	0	< 0.00490
BN-00343	N/A		BNSF Libby Railyard	Property	Directly south of office trailer @ demo debris	Air	Outdoor	Stationary	Field Sample	N/A	1635	10/1/2004			0	0	0.00453	< 0.00453	0	0	0.00453	< 0.00453	0	0	0.00453	< 0.00453		0	0	< 0.00450
BN-00343	N/A		BNSF Libby Railyard	Property	Directly south of office trailer @ demo debris	Air	Outdoor	Stationary	Field Sample	N/A	1635	10/1/2004			0	0	0.00453	< 0.00453	0	0	0.00453	< 0.00453	0	0	0.00453	< 0.00453		0	0	< 0.00450
BN-00344	N/A		BNSF Libby Railyard	Property	NE corner of truck decon area	Air	Outdoor	Stationary	Field Sample	N/A	1438	10/1/2004			0	0	0.00412	< 0.00412	0	0	0.00412	< 0.00412	0	0	0.00412	< 0.00412		0	0	< 0.00410
BN-00344	N/A		BNSF Libby Railyard	Property	NE corner of truck decon area	Air	Outdoor	Stationary	Field Sample	N/A	1438	10/1/2004			0	0	0.00412	< 0.00412	0	0	0.00412	< 0.00412	0	0	0.00412	< 0.00412		0	0	< 0.00410
BN-00345	N/A		BNSF Libby Railyard	Property	South side of EZ East end of scale house	Air	Outdoor	Stationary	Field Sample	N/A	3276	10/1/2004			0	0	0.00226	< 0.00226	0	0	0.00226	< 0.00226	0	0	0.00226	< 0.00226		0	0	< 0.00230
BN-00345	N/A		BNSF Libby Railyard	Property	South side of EZ East end of scale house	Air	Outdoor	Stationary	Field Sample	N/A	3276	10/1/2004			0	0	0.00226	< 0.00226	0	0	0.00226	< 0.00226	0	0	0.00226	< 0.00226		0	0	< 0.00230
BN-00346	N/A		BNSF Libby Railyard	Property	South of truck decon, South side of EZ	Air	Outdoor	Stationary	Field Sample	N/A	1967	10/1/2004			0	0	0.00376	< 0.00376	0	0	0.00376	< 0.00376	0	0	0.00376	< 0.00376		0	0	< 0.00380
BN-00346	N/A		BNSF Libby Railyard	Property	South of truck decon, South side of EZ	Air	Outdoor	Stationary	Field Sample	N/A	1967	10/1/2004			0	0	0.00376	< 0.00376	0	0	0.00376	< 0.00376	0	0	0.00376	< 0.00376		0	0	< 0.00380
BN-00347	N/A		BNSF Libby Railyard	Property	South side of EZ due South of tie wash ~500' W of	Air	Outdoor	Stationary	Field Sample	N/A	3600	10/1/2004			0	1	0.00206	0.00206	0	0	0.00206	< 0.00206	0	0	0.00206	< 0.00206		0	1	0.00206

IndexID values: LIKE "t%", LIKE "el%", LIKE "by%", LIKE "bx%", LIKE "br%", LIKE "bn%"

Sample ID	Scenario	Task	Property Group (Location)	Sample Group	Location Description (Sub Location)	Media Type	Matrix	Sample Type	Category	Pre Post Clear	Vol (air=L) / Area (dust=cm²)	Sample Date	PCM (METHOD - NIOSH 7400)	AHERA / ASTM 5755															
															Libby Amphiboles (LA)				Chrysotile (C)				Other Amphiboles (OA)				Total Asbestos			
													Fibers/CC	Filter Status Non Analyzed	S<5u	S>5u	Analytical Sensitivity (Air = S/cc) or (Dust = S/cm²)	Asb conc (Air = S/cc) or (Dust = S/cm²)	S<5u	S>5u	Analytical Sensitivity (Air = S/cc) or (Dust = S/cm²)	Asb conc (Air = S/cc) or (Dust = S/cm²)	S<5u	S>5u	Analytical Sensitivity (Air = S/cc) or (Dust = S/cm²)	Asb conc (Air = S/cc) or (Dust = S/cm²)	Asbestos Type Identified	S<5u	S>5u	Asb conc (Air = S/cc) or (Dust = S/cm²)
BN-00347	N/A		BNSF Libby Railyard	Property	South side of EZ due South of tie wash ~500' W of	Air	Outdoor	Stationary	Field Sample	N/A	3600	10/1/2004			0	1	0.00206	0.00206	0	0	0.00206	< 0.00206	0	0	0.00206	< 0.00206		0	1	0.00206
BN-00350	N/A		BNSF Libby Railyard	Property	100' East of overpass North side of EZ	Air	Outdoor	Stationary	Field Sample	N/A	1680	10/2/2004			0	0	0.00441	< 0.00441	0	0	0.00441	< 0.00441	0	0	0.00441	< 0.00441		0	0	< 0.00440
BN-00350	N/A		BNSF Libby Railyard	Property	100' East of overpass North side of EZ	Air	Outdoor	Stationary	Field Sample	N/A	1680	10/2/2004			0	0	0.00441	< 0.00441	0	0	0.00441	< 0.00441	0	0	0.00441	< 0.00441		0	0	< 0.00440
BN-00351	N/A		BNSF Libby Railyard	Property	Under East side of overpass, North side of EZ	Air	Outdoor	Stationary	Field Sample	N/A	1308	10/2/2004			0	0	0.00453	< 0.00453	0	0	0.00453	< 0.00453	0	0	0.00453	< 0.00453		0	0	< 0.00450
BN-00351	N/A		BNSF Libby Railyard	Property	Under East side of overpass, North side of EZ	Air	Outdoor	Stationary	Field Sample	N/A	1308	10/2/2004			0	0	0.00453	< 0.00453	0	0	0.00453	< 0.00453	0	0	0.00453	< 0.00453		0	0	< 0.00450
BN-00352	N/A		BNSF Libby Railyard	Property	South of tie wash South side of EZ	Air	Outdoor	Stationary	Field Sample	N/A	2600	10/2/2004			0	0	0.00285	< 0.00285	0	0	0.00285	< 0.00285	0	0	0.00285	< 0.00285		0	0	< 0.00280
BN-00352	N/A		BNSF Libby Railyard	Property	South of tie wash South side of EZ	Air	Outdoor	Stationary	Field Sample	N/A	2600	10/2/2004			0	0	0.00285	< 0.00285	0	0	0.00285	< 0.00285	0	0	0.00285	< 0.00285		0	0	< 0.00280
BN-00353	N/A		BNSF Libby Railyard	Property	100' West of overpass South side of the EZ	Air	Outdoor	Stationary	Field Sample	N/A	3885	10/2/2004			0	0	0.00191	< 0.00191	0	0	0.00191	< 0.00191	0	0	0.00191	< 0.00191		0	0	< 0.00190
BN-00353	N/A		BNSF Libby Railyard	Property	100' West of overpass South side of the EZ	Air	Outdoor	Stationary	Field Sample	N/A	3885	10/2/2004			0	0	0.00191	< 0.00191	0	0	0.00191	< 0.00191	0	0	0.00191	< 0.00191		0	0	< 0.00190
BN-00354	N/A		BNSF Libby Railyard	Property	50' West of depot South side of EZ	Air	Outdoor	Stationary	Field Sample	N/A	1803	10/2/2004			0	0	0.00411	< 0.00411	0	0	0.00411	< 0.00411	0	0	0.00411	< 0.00411		0	0	< 0.00410
BN-00354	N/A		BNSF Libby Railyard	Property	50' West of depot South side of EZ	Air	Outdoor	Stationary	Field Sample	N/A	1803	10/2/2004			0	0	0.00411	< 0.00411	0	0	0.00411	< 0.00411	0	0	0.00411	< 0.00411		0	0	< 0.00410
BN-00355	N/A		BNSF Libby Railyard	Property	North of scale house and truck 4 (next to office	Air	Outdoor	Stationary	Field Sample	N/A	2157	10/4/2004			0	0	0.00343	< 0.00343	0	0	0.00343	< 0.00343	0	0	0.00343	< 0.00343		0	0	< 0.00340
BN-00355	N/A		BNSF Libby Railyard	Property	North of scale house and truck 4 (next to office	Air	Outdoor	Stationary	Field Sample	N/A	2157	10/4/2004			0	0	0.00343	< 0.00343	0	0	0.00343	< 0.00343	0	0	0.00343	< 0.00343		0	0	< 0.00340
BN-00356	N/A		BNSF Libby Railyard	Property	Truck wash station North side	Air	Outdoor	Stationary	Field Sample	N/A	1346	10/4/2004			0	0	0.00440	< 0.00440	0	0	0.00440	< 0.00440	0	0	0.00440	< 0.00440		0	0	< 0.00440
BN-00356	N/A		BNSF Libby Railyard	Property	Truck wash station North side	Air	Outdoor	Stationary	Field Sample	N/A	1346	10/4/2004			0	0	0.00440	< 0.00440	0	0	0.00440	< 0.00440	0	0	0.00440	< 0.00440		0	0	< 0.00440
BN-00357	N/A		BNSF Libby Railyard	Property	Clean room of decon trailer	Air	Outdoor	Stationary	Field Sample	N/A	1144	10/4/2004			0	0	0.00431	< 0.00431	0	0	0.00431	< 0.00431	0	0	0.00431	< 0.00431		0	0	< 0.00430
BN-00357	N/A		BNSF Libby Railyard	Property	Clean room of decon trailer	Air	Outdoor	Stationary	Field Sample	N/A	1144	10/4/2004			0	0	0.00431	< 0.00431	0	0	0.00431	< 0.00431	0	0	0.00431	< 0.00431		0	0	< 0.00430
BN-00358	N/A		BNSF Libby Railyard	Property	25' West of depot north of main truck	Air	Outdoor	Stationary	Field Sample	N/A	1272	10/4/2004			0	0	0.00466	< 0.00466	0	0	0.00466	< 0.00466	0	0	0.00466	< 0.00466		0	0	< 0.00470
BN-00358	N/A		BNSF Libby Railyard	Property	25' West of depot north of main truck	Air	Outdoor	Stationary	Field Sample	N/A	1272	10/4/2004			0	0	0.00466	< 0.00466	0	0	0.00466	< 0.00466	0	0	0.00466	< 0.00466		0	0	< 0.00470
BN-00359	N/A		BNSF Libby Railyard	Property	East side of tie wash station, North of track 4	Air	Outdoor	Stationary	Field Sample	N/A	1639	10/4/2004			0	0	0.00452	< 0.00452	0	0	0.00452	< 0.00452	0	0	0.00452	< 0.00452		0	0	< 0.00450
BN-00359	N/A		BNSF Libby Railyard	Property	East side of tie wash station, North of track 4	Air	Outdoor	Stationary	Field Sample	N/A	1639	10/4/2004			0	0	0.00452	< 0.00452	0	0	0.00452	< 0.00452	0	0	0.00452	< 0.00452		0	0	< 0.00450
BN-00360	N/A		BNSF Libby Railyard	Property	North of main track at switchbox mp 1319 84	Air	Outdoor	Stationary	Field Sample	N/A	1581	10/4/2004			0	0	0.00468	< 0.00468	0	0	0.00468	< 0.00468	0	0	0.00468	< 0.00468		0	0	< 0.00470
BN-00360	N/A		BNSF Libby Railyard	Property	North of main track at switchbox mp 1319 84	Air	Outdoor	Stationary	Field Sample	N/A	1581	10/4/2004			0	0	0.00468	< 0.00468	0	0	0.00468	< 0.00468	0	0	0.00468	< 0.00468		0	0	< 0.00470
BN-00361	N/A		BNSF Libby Railyard	Property	North of main truck South of tie wash station	Air	Outdoor	Stationary	Field Sample	N/A	1573	10/4/2004			0	0	0.00471	< 0.00471	0	0	0.00471	< 0.00471	0	0	0.00471	< 0.00471		0	0	< 0.00470
BN-00361	N/A		BNSF Libby Railyard	Property	North of main truck South of tie wash station	Air	Outdoor	Stationary	Field Sample	N/A	1573	10/4/2004			0	0	0.00471	< 0.00471	0	0	0.00471	< 0.00471	0	0	0.00471	< 0.00471		0	0	< 0.00470
BN-00362	N/A	Drive truck to landfill	BNSF Libby Railyard	Property	Shoulder	Air	Outdoor	Personal	Field Sample	N/A	1361	10/4/2004			0	0	0.00435	< 0.00435	0	0	0.00435	< 0.00435	0	0	0.00435	< 0.00435		0	0	< 0.00440
BN-00362	N/A	Drive truck to landfill	BNSF Libby Railyard	Property	Shoulder	Air	Outdoor	Personal	Field Sample	N/A	1361	10/4/2004			0	0	0.00435	< 0.00435	0	0	0.00435	< 0.00435	0	0	0.00435	< 0.00435		0	0	< 0.00440
BN-00367	N/A	Feel ties into tie wash station	BNSF Libby Railyard	Property	Shoulder	Air	Outdoor	Personal	Field Sample	N/A	1300	10/5/2004			0	0	0.00456	< 0.00456	0	0	0.00456	< 0.00456	0	0	0.00456	< 0.00456		0	0	< 0.00460
BN-00367	N/A	Feel ties into tie wash station	BNSF Libby Railyard	Property	Shoulder	Air	Outdoor	Personal	Field Sample	N/A	1300	10/5/2004			0	0	0.00456	< 0.00456	0	0	0.00456	< 0.00456	0	0	0.00456	< 0.00456		0	0	< 0.00460
BN-00369	N/A		BNSF Libby Railyard	Property	Clean room of decon trailer	Air	Outdoor	Stationary	Field Sample	N/A	1172	10/5/2004			0	0	0.00421	< 0.00421	0	0	0.00421	< 0.00421	0	0	0.00421	< 0.00421		0	0	< 0.00420

IndexID values: LIKE "t%", LIKE "el%", LIKE "by%", LIKE "bx%", LIKE "br%", LIKE "bn%"

Sample ID	Scenario	Task	Property Group (Location)	Sample Group	Location Description (Sub Location)	Media Type	Matrix	Sample Type	Category	Pre Post Clear	Vol (air=L) Area (dust=cm²)	Sample Date	PCM (METHOD - NIOSH 7400)	AHERA / ASTM 5755															
															Libby Amphibole (LA)				Chrysotile (C)				Other Amphibole (OA)				Total Asbestos			
													Fibers/CC	Filter Status Non Analyzed	S<5u	S>5u	Analytical Sensitivity (Air = S/cc) or (Dust = S/cm²)	Asb conc (Air = S/cc) or (Dust = S/cm²)	S<5u	S>5u	Analytical Sensitivity (Air = S/cc) or (Dust = S/cm²)	Asb conc (Air = S/cc) or (Dust = S/cm²)	S<5u	S>5u	Analytical Sensitivity (Air = S/cc) or (Dust = S/cm²)	Asb conc (Air = S/cc) or (Dust = S/cm²)	Asbestos Type Identified	S<5u	S>5u	Asb conc (Air = S/cc) or (Dust = S/cm²)
BN-00369	N/A		BNSF Libby Railyard	Property	Clean room of decon trailer	Air	Outdoor	Stationary	Field Sample	N/A	1172	10/5/2004			0	0	0.00421	< 0.00421	0	0	0.00421	< 0.00421	0	0	0.00421	< 0.00421		0	0	< 0.00420
BN-00370	N/A		BNSF Libby Railyard	Property	West side of tie wash station	Air	Outdoor	Stationary	Field Sample	N/A	1971	10/5/2004			0	1	0.00376	0.00376	0	0	0.00376	< 0.00376	0	0	0.00376	< 0.00376		0	1	0.00376
BN-00370	N/A		BNSF Libby Railyard	Property	West side of tie wash station	Air	Outdoor	Stationary	Field Sample	N/A	1971	10/5/2004			0	1	0.00376	0.00376	0	0	0.00376	< 0.00376	0	0	0.00376	< 0.00376		0	1	0.00376
BN-00371	N/A		BNSF Libby Railyard	Property	100' East of mp 1320 sign, North of track 2	Air	Outdoor	Stationary	Field Sample	N/A	1835	10/5/2004			0	0	0.00403	< 0.00403	0	0	0.00403	< 0.00403	0	0	0.00403	< 0.00403		0	0	< 0.00400
BN-00371	N/A		BNSF Libby Railyard	Property	100' East of mp 1320 sign, North of track 2	Air	Outdoor	Stationary	Field Sample	N/A	1835	10/5/2004			0	0	0.00403	< 0.00403	0	0	0.00403	< 0.00403	0	0	0.00403	< 0.00403		0	0	< 0.00400
BN-00372	N/A		BNSF Libby Railyard	Property	North of track 2, 500' West of mp 1320	Air	Outdoor	Stationary	Field Sample	N/A	1845	10/5/2004			0	0	0.00401	< 0.00401	0	0	0.00401	< 0.00401	0	0	0.00401	< 0.00401		0	0	< 0.00400
BN-00372	N/A		BNSF Libby Railyard	Property	North of track 2, 500' West of mp 1320	Air	Outdoor	Stationary	Field Sample	N/A	1845	10/5/2004			0	0	0.00401	< 0.00401	0	0	0.00401	< 0.00401	0	0	0.00401	< 0.00401		0	0	< 0.00400
BN-00373	N/A		BNSF Libby Railyard	Property	North of main track, 150' East of signal bungalow	Air	Outdoor	Stationary	Field Sample	N/A	1808	10/5/2004			0	0	0.00410	< 0.00410	0	0	0.00410	< 0.00410	0	0	0.00410	< 0.00410		0	0	< 0.00410
BN-00373	N/A		BNSF Libby Railyard	Property	North of main track, 150' East of signal bungalow	Air	Outdoor	Stationary	Field Sample	N/A	1808	10/5/2004			0	0	0.00410	< 0.00410	0	0	0.00410	< 0.00410	0	0	0.00410	< 0.00410		0	0	< 0.00410
BN-00374	N/A		BNSF Libby Railyard	Property	East end of section house, North of main track	Air	Outdoor	Stationary	Field Sample	N/A	1196	10/5/2004			0	0	0.00413	< 0.00413	0	0	0.00413	< 0.00413	0	0	0.00413	< 0.00413		0	0	< 0.00410
BN-00374	N/A		BNSF Libby Railyard	Property	East end of section house, North of main track	Air	Outdoor	Stationary	Field Sample	N/A	1196	10/5/2004			0	0	0.00413	< 0.00413	0	0	0.00413	< 0.00413	0	0	0.00413	< 0.00413		0	0	< 0.00410
BN-00376	N/A		BNSF Libby Railyard	Property	North of section house and main track	Air	Outdoor	Stationary	Field Sample	N/A	2097	10/6/2004			0	0	0.00353	< 0.00353	0	0	0.00353	< 0.00353	0	0	0.00353	< 0.00353		0	0	< 0.00350
BN-00376	N/A		BNSF Libby Railyard	Property	North of section house and main track	Air	Outdoor	Stationary	Field Sample	N/A	2097	10/6/2004			0	0	0.00353	< 0.00353	0	0	0.00353	< 0.00353	0	0	0.00353	< 0.00353		0	0	< 0.00350
BN-00377	N/A		BNSF Libby Railyard	Property	200' East of signal bungalow, North of main track	Air	Outdoor	Stationary	Field Sample	N/A	2053	10/6/2004			0	0	0.00361	< 0.00361	0	0	0.00361	< 0.00361	0	0	0.00361	< 0.00361		0	0	< 0.00360
BN-00377	N/A		BNSF Libby Railyard	Property	200' East of signal bungalow, North of main track	Air	Outdoor	Stationary	Field Sample	N/A	2053	10/6/2004			0	0	0.00361	< 0.00361	0	0	0.00361	< 0.00361	0	0	0.00361	< 0.00361		0	0	< 0.00360
BN-00378	N/A		BNSF Libby Railyard	Property	100' from West end of track 2	Air	Outdoor	Stationary	Field Sample	N/A	2058	10/6/2004			0	0	0.00360	< 0.00360	0	0	0.00360	< 0.00360	0	0	0.00360	< 0.00360		0	0	< 0.00360
BN-00378	N/A		BNSF Libby Railyard	Property	100' from West end of track 2	Air	Outdoor	Stationary	Field Sample	N/A	2058	10/6/2004			0	0	0.00360	< 0.00360	0	0	0.00360	< 0.00360	0	0	0.00360	< 0.00360		0	0	< 0.00360
BN-00379	N/A		BNSF Libby Railyard	Property	West side of tie wash station	Air	Outdoor	Stationary	Field Sample	N/A	1957	10/6/2004			0	2	0.00378	0.00757	0	0	0.00378	< 0.00378	0	0	0.00378	< 0.00378		0	2	0.00757
BN-00379	N/A		BNSF Libby Railyard	Property	West side of tie wash station	Air	Outdoor	Stationary	Field Sample	N/A	1957	10/6/2004			0	2	0.00378	0.00757	0	0	0.00378	< 0.00378	0	0	0.00378	< 0.00378		0	2	0.00757
BN-00380	N/A		BNSF Libby Railyard	Property	50' East of mp 1320 North of track 2	Air	Outdoor	Stationary	Field Sample	N/A	1242	10/6/2004			0	0	0.00477	< 0.00477	0	0	0.00477	< 0.00477	0	0	0.00477	< 0.00477		0	0	< 0.00480
BN-00380	N/A		BNSF Libby Railyard	Property	50' East of mp 1320 North of track 2	Air	Outdoor	Stationary	Field Sample	N/A	1242	10/6/2004			0	0	0.00477	< 0.00477	0	0	0.00477	< 0.00477	0	0	0.00477	< 0.00477		0	0	< 0.00480
BN-00382	N/A	Drive front end loader move clean ties	BNSF Libby Railyard	Property	Shoulder	Air	Outdoor	Personal	Field Sample	N/A	1122	10/6/2004			0	0	0.00440	< 0.00440	0	0	0.00440	< 0.00440	0	0	0.00440	< 0.00440		0	0	< 0.00440
BN-00382	N/A	Drive front end loader move clean ties	BNSF Libby Railyard	Property	Shoulder	Air	Outdoor	Personal	Field Sample	N/A	1122	10/6/2004			0	0	0.00440	< 0.00440	0	0	0.00440	< 0.00440	0	0	0.00440	< 0.00440		0	0	< 0.00440
BN-00388	N/A		BNSF Libby Railyard	Property	West of truck wash station	Air	Outdoor	Stationary	Field Sample	N/A	1396	10/7/2004			0	0	0.00424	< 0.00424	0	0	0.00424	< 0.00424	0	0	0.00424	< 0.00424		0	0	< 0.00420
BN-00388	N/A		BNSF Libby Railyard	Property	West of truck wash station	Air	Outdoor	Stationary	Field Sample	N/A	1396	10/7/2004			0	0	0.00424	< 0.00424	0	0	0.00424	< 0.00424	0	0	0.00424	< 0.00424		0	0	< 0.00420
BN-00389	N/A		BNSF Libby Railyard	Property	100' East of switch onto track 2, West end of yard	Air	Outdoor	Stationary	Field Sample	N/A	1985	10/7/2004			0	0	0.00373	< 0.00373	0	0	0.00373	< 0.00373	0	0	0.00373	< 0.00373		0	0	< 0.00370
BN-00389	N/A		BNSF Libby Railyard	Property	100' East of switch onto track 2, West end of yard	Air	Outdoor	Stationary	Field Sample	N/A	1985	10/7/2004			0	0	0.00373	< 0.00373	0	0	0.00373	< 0.00373	0	0	0.00373	< 0.00373		0	0	< 0.00370
BN-00390	N/A		BNSF Libby Railyard	Property	North of track 2 100' West of mp 1320	Air	Outdoor	Stationary	Field Sample	N/A	1974	10/7/2004			0	0	0.00375	< 0.00375	0	0	0.00375	< 0.00375	0	0	0.00375	< 0.00375		0	0	< 0.00380
BN-00390	N/A		BNSF Libby Railyard	Property	North of track 2 100' West of mp 1320	Air	Outdoor	Stationary	Field Sample	N/A	1974	10/7/2004			0	0	0.00375	< 0.00375	0	0	0.00375	< 0.00375	0	0	0.00375	< 0.00375		0	0	< 0.00380
BN-00391	N/A		BNSF Libby Railyard	Property	North of main track 100' East of signal bungalow	Air	Outdoor	Stationary	Field Sample	N/A	1967	10/7/2004			0	0	0.00376	< 0.00376	0	0	0.00376	< 0.00376	0	0	0.00376	< 0.00376		0	0	< 0.00380

IndexID values: LIKE "t%", LIKE "el%", LIKE "by%", LIKE "bx%", LIKE "br%", LIKE "bn%"

Sample ID	Scenario	Task	Property Group (Location)	Sample Group	Location Description (Sub Location)	Media Type	Matrix	Sample Type	Category	Pre Post Clear	Vol (air=L) / Area (dust=cm²)	Sample Date	PCM (METHOD - NIOSH 7400)	AHERA / ASTM 5755															
															Libby Amphiboles (LA)				Chrysotile (C)				Other Amphiboles (OA)				Total Asbestos			
													Fibers/CC	Filter Status Non Analyzed	S<5u	S>5u	Analytical Sensitivity (Air = S/cc) or (Dust = S/cm²)	Asb conc (Air = S/cc) or (Dust = S/cm²)	S<5u	S>5u	Analytical Sensitivity (Air = S/cc) or (Dust = S/cm²)	Asb conc (Air = S/cc) or (Dust = S/cm²)	S<5u	S>5u	Analytical Sensitivity (Air = S/cc) or (Dust = S/cm²)	Asb conc (Air = S/cc) or (Dust = S/cm²)	Asbestos Type Identified	S<5u	S>5u	Asb conc (Air = S/cc) or (Dust = S/cm²)
BN-00391	N/A		BNSF Libby Railyard	Property	North of main track 100' East of signal bungalow	Air	Outdoor	Stationary	Field Sample	N/A	1967	10/7/2004			0	0	0.00376	< 0.00376	0	0	0.00376	< 0.00376	0	0	0.00376	< 0.00376		0	0	< 0.00380
BN-00392	N/A		BNSF Libby Railyard	Property	North of main track, East of section house	Air	Outdoor	Stationary	Field Sample	N/A	1267	10/7/2004			0	0	0.00467	< 0.00467	0	0	0.00467	< 0.00467	0	0	0.00467	< 0.00467		0	0	< 0.00470
BN-00392	N/A		BNSF Libby Railyard	Property	North of main track, East of section house	Air	Outdoor	Stationary	Field Sample	N/A	1267	10/7/2004			0	0	0.00467	< 0.00467	0	0	0.00467	< 0.00467	0	0	0.00467	< 0.00467		0	0	< 0.00470
BN-00393	N/A		BNSF Libby Railyard	Property	East side of tie wash station	Air	Outdoor	Stationary	Field Sample	N/A	1922	10/7/2004			0	0	0.00385	< 0.00385	0	0	0.00385	< 0.00385	0	0	0.00385	< 0.00385		0	0	< 0.00390
BN-00393	N/A		BNSF Libby Railyard	Property	East side of tie wash station	Air	Outdoor	Stationary	Field Sample	N/A	1922	10/7/2004			0	0	0.00385	< 0.00385	0	0	0.00385	< 0.00385	0	0	0.00385	< 0.00385		0	0	< 0.00390
BN-00394	N/A		BNSF Libby Railyard	Property	North of track 2, 50' West of signal bungalow	Air	Outdoor	Stationary	Field Sample	N/A	1166	10/7/2004			0	0	0.00423	< 0.00423	0	0	0.00423	< 0.00423	0	0	0.00423	< 0.00423		0	0	< 0.00420
BN-00394	N/A		BNSF Libby Railyard	Property	North of track 2, 50' West of signal bungalow	Air	Outdoor	Stationary	Field Sample	N/A	1166	10/7/2004			0	0	0.00423	< 0.00423	0	0	0.00423	< 0.00423	0	0	0.00423	< 0.00423		0	0	< 0.00420
BN-00395	N/A		BNSF Libby Railyard	Property	North of main track 70' West of mp 1320	Air	Outdoor	Stationary	Field Sample	N/A	1815	10/8/2004			0	0	0.00408	< 0.00408	0	0	0.00408	< 0.00408	0	0	0.00408	< 0.00408		0	0	< 0.00410
BN-00395	N/A		BNSF Libby Railyard	Property	North of main track 70' West of mp 1320	Air	Outdoor	Stationary	Field Sample	N/A	1815	10/8/2004			0	0	0.00408	< 0.00408	0	0	0.00408	< 0.00408	0	0	0.00408	< 0.00408		0	0	< 0.00410
BN-00396	N/A		BNSF Libby Railyard	Property	North of main track at signal bungalow	Air	Outdoor	Stationary	Field Sample	N/A	1841	10/8/2004			0	0	0.00402	< 0.00402	0	0	0.00402	< 0.00402	0	0	0.00402	< 0.00402		0	0	< 0.00400
BN-00396	N/A		BNSF Libby Railyard	Property	North of main track at signal bungalow	Air	Outdoor	Stationary	Field Sample	N/A	1841	10/8/2004			0	0	0.00402	< 0.00402	0	0	0.00402	< 0.00402	0	0	0.00402	< 0.00402		0	0	< 0.00400
BN-00397	N/A		BNSF Libby Railyard	Property	North of main track at center of section house	Air	Outdoor	Stationary	Field Sample	N/A	1226	10/8/2004			0	0	0.00483	< 0.00483	0	0	0.00483	< 0.00483	0	0	0.00483	< 0.00483		0	0	< 0.00480
BN-00397	N/A		BNSF Libby Railyard	Property	North of main track at center of section house	Air	Outdoor	Stationary	Field Sample	N/A	1226	10/8/2004			0	0	0.00483	< 0.00483	0	0	0.00483	< 0.00483	0	0	0.00483	< 0.00483		0	0	< 0.00480
BN-00398	N/A		BNSF Libby Railyard	Property	North of main track 250' East of switchbox mp	Air	Outdoor	Stationary	Field Sample	N/A	1212	10/8/2004			0	0	0.00489	< 0.00489	0	0	0.00489	< 0.00489	0	0	0.00489	< 0.00489		0	0	< 0.00490
BN-00398	N/A		BNSF Libby Railyard	Property	North of main track 250' East of switchbox mp	Air	Outdoor	Stationary	Field Sample	N/A	1212	10/8/2004			0	0	0.00489	< 0.00489	0	0	0.00489	< 0.00489	0	0	0.00489	< 0.00489		0	0	< 0.00490
BN-00399	N/A		BNSF Libby Railyard	Property	East side of tie wash station	Air	Outdoor	Stationary	Field Sample	N/A	1873	10/8/2004			1	0	0.00395	0.00395	0	0	0.00395	< 0.00395	0	0	0.00395	< 0.00395		1	0	0.00395
BN-00399	N/A		BNSF Libby Railyard	Property	East side of tie wash station	Air	Outdoor	Stationary	Field Sample	N/A	1873	10/8/2004			1	0	0.00395	0.00395	0	0	0.00395	< 0.00395	0	0	0.00395	< 0.00395		1	0	0.00395
BN-00400	N/A		BNSF Libby Railyard	Property	North of track 3 100' East of switchbox	Air	Outdoor	Stationary	Field Sample	N/A	1255	10/8/2004			0	0	0.00472	< 0.00472	0	0	0.00472	< 0.00472	0	0	0.00472	< 0.00472		0	0	< 0.00470
BN-00400	N/A		BNSF Libby Railyard	Property	North of track 3 100' East of switchbox	Air	Outdoor	Stationary	Field Sample	N/A	1255	10/8/2004			0	0	0.00472	< 0.00472	0	0	0.00472	< 0.00472	0	0	0.00472	< 0.00472		0	0	< 0.00470
BN-00401	N/A		BNSF Libby Railyard	Property	North of track 2 100' East of signal bungalow	Air	Outdoor	Stationary	Field Sample	N/A	1008	10/8/2004			0	0	0.00490	< 0.00490	0	0	0.00490	< 0.00490	0	0	0.00490	< 0.00490		0	0	< 0.00490
BN-00401	N/A		BNSF Libby Railyard	Property	North of track 2 100' East of signal bungalow	Air	Outdoor	Stationary	Field Sample	N/A	1008	10/8/2004			0	0	0.00490	< 0.00490	0	0	0.00490	< 0.00490	0	0	0.00490	< 0.00490		0	0	< 0.00490
BN-00402	N/A		BNSF Libby Railyard	Blank	Blank	Air	N/A	Stationary	Field Blank	N/A		10/8/2004			0	0			0	0			0	0				0	0	
BN-00402	N/A		BNSF Libby Railyard	Blank	Blank	Air	N/A	Stationary	Field Blank	N/A		10/8/2004			0	0			0	0			0	0				0	0	
BN-00408	N/A		BNSF Libby Railyard	Property	North of main track 200' East of switchbox at mp	Air	N/A	Stationary	Field Sample	N/A	2041	10/11/2004			0	0	0.00363	< 0.00363	0	0	0.00363	< 0.00363	0	0	0.00363	< 0.00363		0	0	< 0.00360
BN-00408	N/A		BNSF Libby Railyard	Property	North of main track 200' East of switchbox at mp	Air	N/A	Stationary	Field Sample	N/A	2041	10/11/2004			0	0	0.00363	< 0.00363	0	0	0.00363	< 0.00363	0	0	0.00363	< 0.00363		0	0	< 0.00360
BN-00409	N/A		BNSF Libby Railyard	Property	North of main track East side of section house	Air	Outdoor	Stationary	Field Sample	N/A	2023	10/11/2004			0	0	0.00366	< 0.00366	0	0	0.00366	< 0.00366	0	0	0.00366	< 0.00366		0	0	< 0.00370
BN-00409	N/A		BNSF Libby Railyard	Property	North of main track East side of section house	Air	Outdoor	Stationary	Field Sample	N/A	2023	10/11/2004			0	0	0.00366	< 0.00366	0	0	0.00366	< 0.00366	0	0	0.00366	< 0.00366		0	0	< 0.00370
BN-00410	N/A		BNSF Libby Railyard	Property	North of main track 300' West of highway bridge	Air	Outdoor	Stationary	Field Sample	N/A	1265	10/11/2004			0	0	0.00468	< 0.00468	0	0	0.00468	< 0.00468	0	0	0.00468	< 0.00468		0	0	< 0.00470
BN-00410	N/A		BNSF Libby Railyard	Property	North of main track 300' West of highway bridge	Air	Outdoor	Stationary	Field Sample	N/A	1265	10/11/2004			0	0	0.00468	< 0.00468	0	0	0.00468	< 0.00468	0	0	0.00468	< 0.00468		0	0	< 0.00470
BN-00427	N/A		BNSF Libby Railyard	Property	North of main track at east end of section house	Air	Outdoor	Stationary	Field Sample	N/A	1925	10/13/2004			0	0	0.00385	< 0.00385	0	0	0.00385	< 0.00385	0	0	0.00385	< 0.00385		0	0	< 0.00380
BN-00427	N/A		BNSF Libby Railyard	Property	North of main track at east end of section house	Air	Outdoor	Stationary	Field Sample	N/A	1925	10/13/2004			0	0	0.00385	< 0.00385	0	0	0.00385	< 0.00385	0	0	0.00385	< 0.00385		0	0	< 0.00380

IndexID values: LIKE "c%", LIKE "el%", LIKE "by%", LIKE "bx%", LIKE "br%", LIKE "bn%"

Sample ID	Scenario	Task	Property Group (Location)	Sample Group	Location Description (Sub Location)	Media Type	Matrix	Sample Type	Category	Pre Post Clear	Vol (air=L)/ Area (dust=cm²)	Sample Date	PCM (METHOD - NIOSH 7400)	AHERA / ASTM 5755															
															Libby Amphiboles (LA)				Chrysotile (C)				Other Amphiboles (OA)				Total Asbestos			
													Fibers/CC	Filter Status Non Analyzed	S<5u	S>5u	Analytical Sensitivity (Air = S/cc) or (Dust = S/cm²)	Asb conc (Air = S/cc) or (Dust = S/cm²)	S<5u	S>5u	Analytical Sensitivity (Air = S/cc) or (Dust = S/cm²)	Asb conc (Air = S/cc) or (Dust = S/cm²)	S<5u	S>5u	Analytical Sensitivity (Air = S/cc) or (Dust = S/cm²)	Asb conc (Air = S/cc) or (Dust = S/cm²)	Asbestos Type Identified	S<5u	S>5u	Asb conc (Air = S/cc) or (Dust = S/cm²)
BN-00428	N/A		BNSF Libby Railyard	Property	North of main track 250' East of section house	Air	Outdoor	Stationary	Field Sample	N/A	1929	10/13/2004			0	0	0.00384	< 0.00384	0	0	0.00384	< 0.00384	0	0	0.00384	< 0.00384		0	0	< 0.00380
BN-00428	N/A		BNSF Libby Railyard	Property	North of main track 250' East of section house	Air	Outdoor	Stationary	Field Sample	N/A	1929	10/13/2004			0	0	0.00384	< 0.00384	0	0	0.00384	< 0.00384	0	0	0.00384	< 0.00384		0	0	< 0.00380
BN-00429	N/A		BNSF Libby Railyard	Property	North of main track 250' West of highway overpass	Air	Outdoor	Stationary	Field Sample	N/A	1911	10/13/2004			0	0	0.00387	< 0.00387	0	0	0.00387	< 0.00387	0	0	0.00387	< 0.00387		0	0	< 0.00390
BN-00429	N/A		BNSF Libby Railyard	Property	North of main track 250' West of highway overpass	Air	Outdoor	Stationary	Field Sample	N/A	1911	10/13/2004			0	0	0.00387	< 0.00387	0	0	0.00387	< 0.00387	0	0	0.00387	< 0.00387		0	0	< 0.00390
BN-00430	N/A		BNSF Libby Railyard	Property	North of track 3 300' East of section house	Air	Outdoor	Stationary	Field Sample	N/A	1901	10/13/2004			0	0	0.00389	< 0.00389	0	0	0.00389	< 0.00389	0	0	0.00389	< 0.00389		0	0	< 0.00390
BN-00430	N/A		BNSF Libby Railyard	Property	North of track 3 300' East of section house	Air	Outdoor	Stationary	Field Sample	N/A	1901	10/13/2004			0	0	0.00389	< 0.00389	0	0	0.00389	< 0.00389	0	0	0.00389	< 0.00389		0	0	< 0.00390
BN-00431	N/A		BNSF Libby Railyard	Property	North of track 3 320' West of highway overpass	Air	Outdoor	Stationary	Field Sample	N/A	1887	10/13/2004			0	0	0.00392	< 0.00392	0	0	0.00392	< 0.00392	0	0	0.00392	< 0.00392		0	0	< 0.00390
BN-00431	N/A		BNSF Libby Railyard	Property	North of track 3 320' West of highway overpass	Air	Outdoor	Stationary	Field Sample	N/A	1887	10/13/2004			0	0	0.00392	< 0.00392	0	0	0.00392	< 0.00392	0	0	0.00392	< 0.00392		0	0	< 0.00390
BN-00432	N/A		BNSF Libby Railyard	Property	Clean room of decon trailer	Air	Outdoor	Stationary	Field Sample	N/A	1333	10/13/2004			0	0	0.00444	< 0.00444	0	0	0.00444	< 0.00444	0	0	0.00444	< 0.00444		0	0	< 0.00440
BN-00432	N/A		BNSF Libby Railyard	Property	Clean room of decon trailer	Air	Outdoor	Stationary	Field Sample	N/A	1333	10/13/2004			0	0	0.00444	< 0.00444	0	0	0.00444	< 0.00444	0	0	0.00444	< 0.00444		0	0	< 0.00440
BN-00435	N/A	Drive truck to landfill	BNSF Libby Railyard	Property	Shoulder	Air	Outdoor	Personal	Field Sample	N/A	1044	10/13/2004			0	0	0.00473	< 0.00473	0	0	0.00473	< 0.00473	0	0	0.00473	< 0.00473		0	0	< 0.00470
BN-00435	N/A	Drive truck to landfill	BNSF Libby Railyard	Property	Shoulder	Air	Outdoor	Personal	Field Sample	N/A	1044	10/13/2004			0	0	0.00473	< 0.00473	0	0	0.00473	< 0.00473	0	0	0.00473	< 0.00473		0	0	< 0.00470
BN-00437	N/A		BNSF Libby Railyard	Property	North of main track 300' East of section house	Air	Outdoor	Stationary	Field Sample	N/A	1957	10/14/2004			0	0	0.00378	< 0.00378	0	0	0.00378	< 0.00378	0	0	0.00378	< 0.00378		0	0	< 0.00380
BN-00437	N/A		BNSF Libby Railyard	Property	North of main track 300' East of section house	Air	Outdoor	Stationary	Field Sample	N/A	1957	10/14/2004			0	0	0.00378	< 0.00378	0	0	0.00378	< 0.00378	0	0	0.00378	< 0.00378		0	0	< 0.00380
BN-00438	N/A		BNSF Libby Railyard	Property	North of main track 400' East of section house	Air	Outdoor	Stationary	Field Sample	N/A	1943	10/14/2004			0	0	0.00381	< 0.00381	0	0	0.00381	< 0.00381	0	0	0.00381	< 0.00381		0	0	< 0.00380
BN-00438	N/A		BNSF Libby Railyard	Property	North of main track 400' East of section house	Air	Outdoor	Stationary	Field Sample	N/A	1943	10/14/2004			0	0	0.00381	< 0.00381	0	0	0.00381	< 0.00381	0	0	0.00381	< 0.00381		0	0	< 0.00380
BN-00439	N/A		BNSF Libby Railyard	Property	North of track 3, 400' West of highway overpass	Air	Outdoor	Stationary	Field Sample	N/A	1887	10/14/2004			0	0	0.00392	< 0.00392	0	0	0.00392	< 0.00392	0	0	0.00392	< 0.00392		0	0	< 0.00390
BN-00439	N/A		BNSF Libby Railyard	Property	North of track 3, 400' West of highway overpass	Air	Outdoor	Stationary	Field Sample	N/A	1887	10/14/2004			0	0	0.00392	< 0.00392	0	0	0.00392	< 0.00392	0	0	0.00392	< 0.00392		0	0	< 0.00390
BN-00440	N/A		BNSF Libby Railyard	Property	Clean room of decon trailer	Air	Outdoor	Stationary	Field Sample	N/A	1883	10/14/2004			0	0	0.00393	< 0.00393	0	0	0.00393	< 0.00393	0	0	0.00393	< 0.00393		0	0	< 0.00390
BN-00440	N/A		BNSF Libby Railyard	Property	Clean room of decon trailer	Air	Outdoor	Stationary	Field Sample	N/A	1883	10/14/2004			0	0	0.00393	< 0.00393	0	0	0.00393	< 0.00393	0	0	0.00393	< 0.00393		0	0	< 0.00390
BN-00441	N/A		BNSF Libby Railyard	Property	North of track 3 300' East of section house	Air	Outdoor	Stationary	Field Sample	N/A	1855	10/14/2004			0	0	0.00399	< 0.00399	0	0	0.00399	< 0.00399	0	0	0.00399	< 0.00399		0	0	< 0.00400
BN-00441	N/A		BNSF Libby Railyard	Property	North of track 3 300' East of section house	Air	Outdoor	Stationary	Field Sample	N/A	1855	10/14/2004			0	0	0.00399	< 0.00399	0	0	0.00399	< 0.00399	0	0	0.00399	< 0.00399		0	0	< 0.00400
BN-00442	N/A	Drive truck to landfill	BNSF Libby Railyard	Property	Shoulder	Air	Outdoor	Personal	Field Sample	N/A	1161	10/14/2004			0	0	0.00425	< 0.00425	0	0	0.00425	< 0.00425	0	0	0.00425	< 0.00425		0	0	< 0.00430
BN-00442	N/A	Drive truck to landfill	BNSF Libby Railyard	Property	Shoulder	Air	Outdoor	Personal	Field Sample	N/A	1161	10/14/2004			0	0	0.00425	< 0.00425	0	0	0.00425	< 0.00425	0	0	0.00425	< 0.00425		0	0	< 0.00430
BN-00445	N/A		BNSF Libby Railyard	Property	North side of city spur near West end	Air	Outdoor	Stationary	Field Sample	N/A	1505	10/15/2004			0	0	0.00492	< 0.00492	0	0	0.00492	< 0.00492	0	0	0.00492	< 0.00492		0	0	< 0.00490
BN-00445	N/A		BNSF Libby Railyard	Property	North side of city spur near West end	Air	Outdoor	Stationary	Field Sample	N/A	1505	10/15/2004			0	0	0.00492	< 0.00492	0	0	0.00492	< 0.00492	0	0	0.00492	< 0.00492		0	0	< 0.00490
BN-00446	N/A		BNSF Libby Railyard	Property	Clean room of decon trailer	Air	Outdoor	Stationary	Field Sample	N/A	1453	10/15/2004			0	0	0.00408	< 0.00408	0	0	0.00408	< 0.00408	0	0	0.00408	< 0.00408		0	0	< 0.00410
BN-00446	N/A		BNSF Libby Railyard	Property	Clean room of decon trailer	Air	Outdoor	Stationary	Field Sample	N/A	1453	10/15/2004			0	0	0.00408	< 0.00408	0	0	0.00408	< 0.00408	0	0	0.00408	< 0.00408		0	0	< 0.00410
BN-00447	N/A		BNSF Libby Railyard	Property	South side of track 5 across from depot	Air	Outdoor	Stationary	Field Sample	N/A	1495	10/15/2004			0	0	0.00396	< 0.00396	0	0	0.00396	< 0.00396	0	0	0.00396	< 0.00396		0	0	< 0.00400
BN-00447	N/A		BNSF Libby Railyard	Property	South side of track 5 across from depot	Air	Outdoor	Stationary	Field Sample	N/A	1495	10/15/2004			0	0	0.00396	< 0.00396	0	0	0.00396	< 0.00396	0	0	0.00396	< 0.00396		0	0	< 0.00400
BN-00448	N/A		BNSF Libby Railyard	Property	North of track 4 East end of depot	Air	Outdoor	Stationary	Field Sample	N/A	1491	10/15/2004			0	0	0.00397	< 0.00397	0	0	0.00397	< 0.00397	0	0	0.00397	< 0.00397		0	0	< 0.00400
BN-00448	N/A		BNSF Libby Railyard	Property	North of track 4 East end of depot	Air	Outdoor	Stationary	Field Sample	N/A	1491	10/15/2004			0	0	0.00397	< 0.00397	0	0	0.00397	< 0.00397	0	0	0.00397	< 0.00397		0	0	< 0.00400

IndexID values: LIKE "t%", LIKE "a1%", LIKE "by%", LIKE "bx%", LIKE "br%", LIKE "bn%"

Sample ID	Scenario	Task	Property Group (Location)	Sample Group	Location Description (Sub Location)	Media Type	Matrix	Sample Type	Category	Pre Post Clear	Vol (air=L) Area (dust=cm²)	Sample Date	PCM (METHOD - NIOSH 7400)	AHERA / ASTM 5755															
															Libby Amphiboles (LA)				Chrysotile (C)				Other Amphiboles (OA)				Total Asbestos			
													Fibers/CC	Filter Status Non Analyzed	S<5u	S>5u	Analytical Sensitivity (Air = S/cc) or (Dust = S/cm²)	Asb conc (Air = S/cc) or (Dust = S/cm²)	S<5u	S>5u	Analytical Sensitivity (Air = S/cc) or (Dust = S/cm²)	Asb conc (Air = S/cc) or (Dust = S/cm²)	S<5u	S>5u	Analytical Sensitivity (Air = S/cc) or (Dust = S/cm²)	Asb conc (Air = S/cc) or (Dust = S/cm²)	Asbestos Type Identified	S<5u	S>5u	Asb conc (Air = S/cc) or (Dust = S/cm²)
BN-00449	N/A		BNSF Libby Railyard	Property	North of track 4 100' West of depot	Air	Outdoor	Stationary	Field Sample	N/A	1484	10/15/2004			0	0	0.00399	< 0.00399	0	0	0.00399	< 0.00399	0	0	0.00399	< 0.00399		0	0	< 0.00400
BN-00449	N/A		BNSF Libby Railyard	Property	North of track 4 100' West of depot	Air	Outdoor	Stationary	Field Sample	N/A	1484	10/15/2004			0	0	0.00399	< 0.00399	0	0	0.00399	< 0.00399	0	0	0.00399	< 0.00399		0	0	< 0.00400
BN-00452	N/A	Tarp trucks	BNSF Libby Railyard	Property	Shoulder	Air	Outdoor	Personal	Field Sample	N/A	991	10/15/2004			0	0	0.00427	< 0.00427	0	0	0.00427	< 0.00427	0	0	0.00427	< 0.00427		0	0	< 0.00430
BN-00452	N/A	Tarp trucks	BNSF Libby Railyard	Property	Shoulder	Air	Outdoor	Personal	Field Sample	N/A	991	10/15/2004			0	0	0.00427	< 0.00427	0	0	0.00427	< 0.00427	0	0	0.00427	< 0.00427		0	0	< 0.00430
BN-00454	N/A		BNSF Libby Railyard	Property	North of main track 70' West of highway overpass	Air	Outdoor	Stationary	Field Sample	N/A	1624	10/18/2004			0	0	0.00456	< 0.00456	0	0	0.00456	< 0.00456	0	0	0.00456	< 0.00456		0	0	< 0.00460
BN-00454	N/A		BNSF Libby Railyard	Property	North of main track 70' West of highway overpass	Air	Outdoor	Stationary	Field Sample	N/A	1624	10/18/2004			0	0	0.00456	< 0.00456	0	0	0.00456	< 0.00456	0	0	0.00456	< 0.00456		0	0	< 0.00460
BN-00455	N/A		BNSF Libby Railyard	Property	North of main track East side of highway overpass	Air	Outdoor	Stationary	Field Sample	N/A	1624	10/18/2004			0	0	0.00456	< 0.00456	0	0	0.00456	< 0.00456	0	0	0.00456	< 0.00456		0	0	< 0.00460
BN-00455	N/A		BNSF Libby Railyard	Property	North of main track East side of highway overpass	Air	Outdoor	Stationary	Field Sample	N/A	1624	10/18/2004			0	0	0.00456	< 0.00456	0	0	0.00456	< 0.00456	0	0	0.00456	< 0.00456		0	0	< 0.00460
BN-00456	N/A		BNSF Libby Railyard	Property	North of track 2, 100' West of highway overpass	Air	Outdoor	Stationary	Field Sample	N/A	1628	10/18/2004			0	0	0.00455	< 0.00455	0	0	0.00455	< 0.00455	0	0	0.00455	< 0.00455		0	0	< 0.00450
BN-00456	N/A		BNSF Libby Railyard	Property	North of track 2, 100' West of highway overpass	Air	Outdoor	Stationary	Field Sample	N/A	1628	10/18/2004			0	0	0.00455	< 0.00455	0	0	0.00455	< 0.00455	0	0	0.00455	< 0.00455		0	0	< 0.00450
BN-00459	N/A	Drive truck to landfill	BNSF Libby Railyard	Property	Shoulder	Air	Outdoor	Personal	Field Sample	N/A	575	10/18/2004			0	0	0.00515	< 0.00515	0	0	0.00515	< 0.00515	0	0	0.00515	< 0.00515		0	0	< 0.00520
BN-00459	N/A	Drive truck to landfill	BNSF Libby Railyard	Property	Shoulder	Air	Outdoor	Personal	Field Sample	N/A	575	10/18/2004			0	0	0.00515	< 0.00515	0	0	0.00515	< 0.00515	0	0	0.00515	< 0.00515		0	0	< 0.00520
BN-00462	N/A		BNSF Libby Railyard	Property	North of main track East of section house	Air	Outdoor	Stationary	Field Sample	N/A	1726	10/19/2004			0	0	0.00429	< 0.00429	0	0	0.00429	< 0.00429	0	0	0.00429	< 0.00429		0	0	< 0.00430
BN-00462	N/A		BNSF Libby Railyard	Property	North of main track East of section house	Air	Outdoor	Stationary	Field Sample	N/A	1726	10/19/2004			0	0	0.00429	< 0.00429	0	0	0.00429	< 0.00429	0	0	0.00429	< 0.00429		0	0	< 0.00430
BN-00463	N/A		BNSF Libby Railyard	Property	Clean room of decon trailer	Air	Outdoor	Stationary	Field Sample	N/A	1845	10/19/2004			0	0	0.00401	< 0.00401	0	0	0.00401	< 0.00401	0	0	0.00401	< 0.00401		0	0	< 0.00400
BN-00463	N/A		BNSF Libby Railyard	Property	Clean room of decon trailer	Air	Outdoor	Stationary	Field Sample	N/A	1845	10/19/2004			0	0	0.00401	< 0.00401	0	0	0.00401	< 0.00401	0	0	0.00401	< 0.00401		0	0	< 0.00400
BN-00464	N/A		BNSF Libby Railyard	Property	North of track city spur, 20' East of signal box	Air	Outdoor	Stationary	Field Sample	N/A	1677	10/19/2004			0	0	0.00441	< 0.00441	0	0	0.00441	< 0.00441	0	0	0.00441	< 0.00441		0	0	< 0.00440
BN-00464	N/A		BNSF Libby Railyard	Property	North of track city spur, 20' East of signal box	Air	Outdoor	Stationary	Field Sample	N/A	1677	10/19/2004			0	0	0.00441	< 0.00441	0	0	0.00441	< 0.00441	0	0	0.00441	< 0.00441		0	0	< 0.00440
BN-00465	N/A		BNSF Libby Railyard	Property	North of libby siding 120' West of mp 1320	Air	Outdoor	Stationary	Field Sample	N/A	1589	10/19/2004			0	0	0.00466	< 0.00466	0	0	0.00466	< 0.00466	0	0	0.00466	< 0.00466		0	0	< 0.00470
BN-00465	N/A		BNSF Libby Railyard	Property	North of libby siding 120' West of mp 1320	Air	Outdoor	Stationary	Field Sample	N/A	1589	10/19/2004			0	0	0.00466	< 0.00466	0	0	0.00466	< 0.00466	0	0	0.00466	< 0.00466		0	0	< 0.00470
BN-00466	N/A		BNSF Libby Railyard	Property	North of libby siding 240' West of mp 1320	Air	Outdoor	Stationary	Field Sample	N/A	1579	10/19/2004			0	0	0.00469	< 0.00469	0	0	0.00469	< 0.00469	0	0	0.00469	< 0.00469		0	0	< 0.00470
BN-00466	N/A		BNSF Libby Railyard	Property	North of libby siding 240' West of mp 1320	Air	Outdoor	Stationary	Field Sample	N/A	1579	10/19/2004			0	0	0.00469	< 0.00469	0	0	0.00469	< 0.00469	0	0	0.00469	< 0.00469		0	0	< 0.00470
BN-00470	N/A		BNSF Libby Railyard	Property	North of libby siding 220' West of mp 1320	Air	Outdoor	Stationary	Field Sample	N/A	1736	10/20/2004			0	0	0.00426	< 0.00426	0	0	0.00426	< 0.00426	0	0	0.00426	< 0.00426		0	0	< 0.00430
BN-00470	N/A		BNSF Libby Railyard	Property	North of libby siding 220' West of mp 1320	Air	Outdoor	Stationary	Field Sample	N/A	1736	10/20/2004			0	0	0.00426	< 0.00426	0	0	0.00426	< 0.00426	0	0	0.00426	< 0.00426		0	0	< 0.00430
BN-00471	N/A		BNSF Libby Railyard	Property	North of track 2, 160' West of mp 1320	Air	Outdoor	Stationary	Field Sample	N/A	1740	10/20/2004			0	0	0.00426	< 0.00426	0	0	0.00426	< 0.00426	0	0	0.00426	< 0.00426		0	0	< 0.00430
BN-00471	N/A		BNSF Libby Railyard	Property	North of track 2, 160' West of mp 1320	Air	Outdoor	Stationary	Field Sample	N/A	1740	10/20/2004			0	0	0.00426	< 0.00426	0	0	0.00426	< 0.00426	0	0	0.00426	< 0.00426		0	0	< 0.00430
BN-00472	N/A		BNSF Libby Railyard	Property	North of libby diding 100' West of mp 1320	Air	Outdoor	Stationary	Field Sample	N/A	1719	10/20/2004			0	0	0.00431	< 0.00431	0	0	0.00431	< 0.00431	0	0	0.00431	< 0.00431		0	0	< 0.00430
BN-00472	N/A		BNSF Libby Railyard	Property	North of libby diding 100' West of mp 1320	Air	Outdoor	Stationary	Field Sample	N/A	1719	10/20/2004			0	0	0.00431	< 0.00431	0	0	0.00431	< 0.00431	0	0	0.00431	< 0.00431		0	0	< 0.00430
BN-00473	N/A		BNSF Libby Railyard	Property	Clean room of decon trailer	Air	Outdoor	Stationary	Field Sample	N/A	1502	10/20/2004			0	0	0.00493	< 0.00493	0	0	0.00493	< 0.00493	0	0	0.00493	< 0.00493		0	0	< 0.00490
BN-00473	N/A		BNSF Libby Railyard	Property	Clean room of decon trailer	Air	Outdoor	Stationary	Field Sample	N/A	1502	10/20/2004			0	0	0.00493	< 0.00493	0	0	0.00493	< 0.00493	0	0	0.00493	< 0.00493		0	0	< 0.00490

IndexID values: LIKE "t%", LIKE "el%", LIKE "by%", LIKE "bx%", LIKE "br%", LIKE "bn%"

Sample ID	Scenario	Task	Property Group (Location)	Sample Group	Location Description (Sub Location)	Media Type	Matrix	Sample Type	Category	Pre Post Clear	Vol (air=L) Area (dust=cm²)	Sample Date	PCM (METHOD - NIOSH 7400)	AHERA / ASTM 5755															
															Libby Amphiboles (LA)				Chrysotile (C)				Other Amphiboles (OA)				Total Asbestos			
													Fibers/CC	Filter Status Non Analyzed	S<5u	S>5u	Analytical Sensitivity (Air = S/cc) or (Dust = S/cm²)	Asb conc (Air = S/cc) or (Dust = S/cm²)	S<5u	S>5u	Analytical Sensitivity (Air = S/cc) or (Dust = S/cm²)	Asb conc (Air = S/cc) or (Dust = S/cm²)	S<5u	S>5u	Analytical Sensitivity (Air = S/cc) or (Dust = S/cm²)	Asb conc (Air = S/cc) or (Dust = S/cm²)	Asbestos Type Identified	S<5u	S>5u	Asb conc (Air = S/cc) or (Dust = S/cm²)
BN-00478	N/A		BNSF Libby Railyard	Property	North of track 2, 70' East of track 2 switch	Air	Outdoor	Stationary	Field Sample	N/A	872	10/20/2004			0	0	0 00485	< 0 00485	0	0	0 00485	< 0 00485	0	0	0.00485	< 0.00485		0	0	< 0.00490
BN-00478	N/A		BNSF Libby Railyard	Property	North of track 2, 70' East of track 2 switch	Air	Outdoor	Stationary	Field Sample	N/A	872	10/20/2004			0	0	0.00485	< 0.00485	0	0	0 00485	< 0.00485	0	0	0 00485	< 0 00485		0	0	< 0.00490
BN-00479	N/A		BNSF Libby Railyard	Property	North of libby siding at track 2 switch	Air	Outdoor	Stationary	Field Sample	N/A	865	10/20/2004			0	0	0 00489	< 0.00489	0	0	0.00489	< 0.00489	0	0	0 00489	< 0.00489		0	0	< 0.00490
BN-00479	N/A		BNSF Libby Railyard	Property	North of libby siding at track 2 switch	Air	Outdoor	Stationary	Field Sample	N/A	865	10/20/2004			0	0	0.00489	< 0.00489	0	0	0.00489	< 0.00489	0	0	0 00489	< 0.00489		0	0	< 0.00490
BN-00480	N/A	Operate - Excavator	BNSF Libby Railyard	Property	Shoulder	Air	Outdoor	Personal	Field Sample	N/A	1205	10/21/2004			0	1	0.00492	.00492	0	0	0 00492	< 0.00492	0	0	0.00492	< 0.00492		0	1	0 00492
BN-00480	N/A	Operate - Excavator	BNSF Libby Railyard	Property	Shoulder	Air	Outdoor	Personal	Field Sample	N/A	1205	10/21/2004			0	1	0.00492	0 00492	0	0	0 00492	< 0.00492	0	0	0 00492	< 0.00492		0	1	0 00492
BN-00486	N/A		BNSF Libby Railyard	Property	Southeast side of grid 20 excavation	Air	Outdoor	Stationary	Field Sample	N/A	473	11/14/2005			0	0	0.00626	< 0.00626	0	0	0.00626	< 0.00626	0	0	0 00626	< 0.00626		0	0	< 0.00626
BN-00486	N/A		BNSF Libby Railyard	Property	Southeast side of grid 20 excavation	Air	Outdoor	Stationary	Field Sample	N/A	473	11/14/2005			0	0	0 00626	< 0.00626	0	0	0.00626	< 0.00626	0	0	0 00626	< 0.00626		0	0	< 0.00626
BN-00487	N/A		BNSF Libby Railyard	Property	West side of grid 9 excavation area	Air	Outdoor	Stationary	Field Sample	N/A	1358	11/15/2005			0	0	0 00436	< 0.00436	0	0	0 00436	< 0.00436	0	0	0.00436	< 0.00436		0	0	< 0.00436
BN-00487	N/A		BNSF Libby Railyard	Property	West side of grid 9 excavation area	Air	Outdoor	Stationary	Field Sample	N/A	1358	11/15/2005			0	0	0 00436	< 0.00436	0	0	0 00436	< 0.00436	0	0	0 00436	< 0.00436		0	0	< 0.00436
BN-00491	N/A		BNSF Libby Railyard	Property	West side of grid 9 excavation	Air	Outdoor	Stationary	Field Sample	N/A	1420	11/16/2005			0	0	0 00417	< 0.00417	0	0	0 00417	< 0.00417	0	0	0 00417	< 0.00417		0	0	< 0.00417
BN-00491	N/A		BNSF Libby Railyard	Property	West side of grid 9 excavation	Air	Outdoor	Stationary	Field Sample	N/A	1420	11/16/2005			0	0	0.00417	< 0.00417	0	0	0.00417	< 0.00417	0	0	0 00417	< 0.00417		0	0	< 0.00417
BN-00492	N/A		BNSF Libby Railyard	Property	South side of grid 9 excavation	Air	Outdoor	Stationary	Field Sample	N/A	1420	11/16/2005			0	0	0.00417	< 0.00417	0	0	0.00417	< 0.00417	0	0	0 00417	< 0.00417		0	0	< 0.00417
BN-00492	N/A		BNSF Libby Railyard	Property	South side of grid 9 excavation	Air	Outdoor	Stationary	Field Sample	N/A	1420	11/16/2005			0	0	0.00417	< 0.00417	0	0	0 00417	< 0.00417	0	0	0 00417	< 0.00417		0	0	< 0.00417
E1-01001	N/A		BNSF Libby Railyard	Property	48.39664' lat, 115.55387' long; Approx 36'W of	Air	Outdoor	Stationary	Field Sample	Pre	1384	8/12/2003			0	0	0 00428	< 0.00428	0	0	0 00428	< 0.00428	0	0	0 00428	< 0 00428		0	0	< 0.00428
E1-01001	N/A		BNSF Libby Railyard	Property	48.39664' lat, 115.55387' long; Approx 36'W of	Air	Outdoor	Stationary	Field Sample	Pre	1384	8/12/2003			0	0	0.00428	< 0.00428	0	0	0 00428	< 0.00428	0	0	0 00428	< 0.00428		0	0	< 0.00428
E1-01002	N/A		BNSF Libby Railyard	Property	48.39495' lat, 115.54877' long, NE corner of	Air	Outdoor	Stationary	Field Sample	Pre	1360	8/12/2003			0	0	0 00436	< 0.00436	0	0	0.00436	< 0.00436	0	0	0 00436	< 0.00436		0	0	< 0.00436
E1-01002	N/A		BNSF Libby Railyard	Property	48.39495' lat, 115.54877' long, NE corner of	Air	Outdoor	Stationary	Field Sample	Pre	1360	8/12/2003			0	0	0.00436	< 0.00436	0	0	0 00436	< 0.00436	0	0	0 00436	< 0.00436		0	0	< 0.00436
E1-01003	N/A		BNSF Libby Railyard	Property	Lat 48, 39568' long 115, 55037' N boundart under	Air	Outdoor	Stationary	Field Sample	Pre	1507	8/12/2003			0	0	0 00491	< 0.00491	0	0	0 00491	< 0.00491	0	0	0 00491	< 0.00491		0	0	< 0.00491
E1-01003	N/A		BNSF Libby Railyard	Property	Lat 48, 39568' long 115, 55037' N boundart under	Air	Outdoor	Stationary	Field Sample	Pre	1507	8/12/2003			0	0	0 00491	< 0.00491	0	0	0 00491	< 0.00491	0	0	0 00491	< 0.00491		0	0	< 0.00491
E1-01004	N/A		BNSF Libby Railyard	Property	48.39507 lat, 115.54715 long top of portable	Air	Outdoor	Stationary	Field Sample	Pre	602	8/12/2003			0	0	0.00492	< 0.00492	0	0	0 00492	< 0.00492	0	0	0 00492	< 0.00492		0	0	< 0.00492
E1-01004	N/A		BNSF Libby Railyard	Property	48.39507 lat, 115.54715 long top of portable	Air	Outdoor	Stationary	Field Sample	Pre	602	8/12/2003			0	0	0 00492	< 0.00492	0	0	0 00492	< 0.00492	0	0	0 00492	< 0.00492		0	0	< 0.00492
E1-01005	N/A		BNSF Libby Railyard	Property	Lat 48,39428' Long 115,54553' 100' west of track	Air	Outdoor	Stationary	Field Sample	Pre	1567	8/12/2003			0	0	0 00472	< 0.00472	0	0	0 00472	< 0.00472	0	0	0 00472	< 0.00472		0	0	< 0.00472
E1-01005	N/A		BNSF Libby Railyard	Property	Lat 48,39428' Long 115,54553' 100' west of track	Air	Outdoor	Stationary	Field Sample	Pre	1567	8/12/2003			0	0	0 00472	< 0.00472	0	0	0 00472	< 0.00472	0	0	0.00472	< 0.00472		0	0	< 0.00472
E1-02001	N/A		BNSF Libby Railyard	Property	Rear of vaccum truck N 48, 39454 W 115, 54564	Air	Outdoor	Stationary	Field Sample	Post	1845	8/13/2003			0	0	0 00417	< 0.00417	0	0	0 00417	< 0.00417	0	0	0 00417	< 0.00417		0	0	< 0.00417
E1-02001	N/A		BNSF Libby Railyard	Property	Rear of vaccum truck N 48, 39454 W 115, 54564	Air	Outdoor	Stationary	Field Sample	Post	1845	8/13/2003			0	0	0 00417	< 0.00417	0	0	0 00417	< 0.00417	0	0	0.00417	< 0.00417		0	0	< 0.00417
E1-02002	N/A		BNSF Libby Railyard	Property	South side of water tank car N48, 39434 W115,54582	Air	Outdoor	Stationary	Field Sample	Post	1852	8/13/2003			0	0	0.00416	< 0.00416	0	0	0 00416	< 0.00416	0	0	0 00416	< 0.00416		0	0	< 0.00416
E1-02002	N/A		BNSF Libby Railyard	Property	South side of water tank car N48, 39434 W115,54582	Air	Outdoor	Stationary	Field Sample	Post	1852	8/13/2003			0	0	0.00416	< 0.00416	0	0	0.00416	< 0.00416	0	0	0.00416	< 0.00416		0	0	< 0.00416
E1-02003	N/A		BNSF Libby Railyard	Property	NW side of exclusion zone N48, 39441 W115, 54604	Air	Outdoor	Stationary	Field Sample	Post	2165	8/13/2003			0	0	0 00356	< 0.00356	0	0	0 00356	< 0.00356	0	0	0.00356	< 0.00356		0	0	< 0.00356
E1-02003	N/A		BNSF Libby Railyard	Property	NW side of exclusion zone N48, 39441 W115, 54604	Air	Outdoor	Stationary	Field Sample	Post	2165	8/13/2003			0	0	0.00356	< 0.00356	0	0	0 00356	< 0.00356	0	0	0 00356	< 0.00356		0	0	< 0.00356

IndexID values: LIKE "t%", LIKE "e1%", LIKE "by%", LIKE "bx%", LIKE "br%", LIKE "bn%"

Sample ID	Scenario	Task	Property Group (Location)	Sample Group	Location Description (Sub Location)	Media Type	Matrix	Sample Type	Category	Pre Post Clear	Vol (air=L)/ Area (dust=cm²)	Sample Date	PCM (METHOD - NIOSH 7400)	AHERA / ASTM 5755															
															Libby Amphiboles (LA)				Chrysotile (C)				Other Amphiboles (OA)				Total Asbestos			
													Fibers/CC	Filter Status Non Analyzed	S<5u	S>5u	Analytical Sensitivity (Air = S/cc) or (Dust = S/cm²)	Asb conc (Air = S/cc) or (Dust = S/cm²)	S<5u	S>5u	Analytical Sensitivity (Air = S/cc) or (Dust = S/cm²)	Asb conc (Air = S/cc) or (Dust = S/cm²)	S<5u	S>5u	Analytical Sensitivity (Air = S/cc) or (Dust = S/cm²)	Asb conc (Air = S/cc) or (Dust = S/cm²)	Asbestos Type Identified	S<5u	S>5u	Asb conc (Air = S/cc) or (Dust = S/cm²)
E1-02004	N/A		BNSF Libby Railyard	Property	SW side of exclusion zone N48,39429 W115,54607	Air	Outdoor	Stationary	Field Sample	Post	1799	8/13/2003			0	0	0.00428	< 0.00428	0	0	0.00428	< 0.00428	0	0	0.00428	< 0.00428		0	0	< 0.00428
E1-02004	N/A		BNSF Libby Railyard	Property	SW side of exclusion zone N48,39429 W115,54607	Air	Outdoor	Stationary	Field Sample	Post	1799	8/13/2003			0	0	0.00428	< 0.00428	0	0	0.00428	< 0.00428	0	0	0.00428	< 0.00428		0	0	< 0.00428
E1-02005	N/A		BNSF Libby Railyard	Property	SE side of exclusion zone N48,39424 W115,54588	Air	Outdoor	Stationary	Field Sample	Post	1789	8/13/2003			0	0	0.00430	< 0.00430	0	0	0.00430	< 0.00430	0	0	0.00430	< 0.00430		0	0	< 0.00430
E1-02005	N/A		BNSF Libby Railyard	Property	SE side of exclusion zone N48,39424 W115,54588	Air	Outdoor	Stationary	Field Sample	Post	1789	8/13/2003			0	0	0.00430	< 0.00430	0	0	0.00430	< 0.00430	0	0	0.00430	< 0.00430		0	0	< 0.00430
E1-03001	N/A		BNSF Libby Railyard	Property	SW side of exclusion zone N48, 39429 W115,54607	Air	Outdoor	Stationary	Field Sample	Post	2383	8/14/2003			0	1	0.00323	0.00323	0	0	0.00323	< 0.00323	0	0	0.00323	< 0.00323		0	1	0.00323
E1-03001	N/A		BNSF Libby Railyard	Property	SW side of exclusion zone N48, 39429 W115,54607	Air	Outdoor	Stationary	Field Sample	Post	2383	8/14/2003			0	1	0.00323	0.00323	0	0	0.00323	< 0.00323	0	0	0.00323	< 0.00323		0	1	0.00323
E1-03002	N/A		BNSF Libby Railyard	Property	NW side of exclusion zone N48,39441 W115,54604	Air	Outdoor	Stationary	Field Sample	Post	2382	8/14/2003			0	0	0.00323	< 0.00323	0	0	0.00323	< 0.00323	0	0	0.00323	< 0.00323		0	0	< 0.00323
E1-03002	N/A		BNSF Libby Railyard	Property	NW side of exclusion zone N48,39441 W115,54604	Air	Outdoor	Stationary	Field Sample	Post	2382	8/14/2003			0	0	0.00323	< 0.00323	0	0	0.00323	< 0.00323	0	0	0.00323	< 0.00323		0	0	< 0.00323
E1-03003	N/A		BNSF Libby Railyard	Property	SE side of exclusion zone N48,39424 W115,54588	Air	Outdoor	Stationary	Field Sample	Post	2374	8/14/2003			0	0	0.00324	< 0.00324	0	0	0.00324	< 0.00324	0	0	0.00324	< 0.00324		0	0	< 0.00324
E1-03003	N/A		BNSF Libby Railyard	Property	SE side of exclusion zone N48,39424 W115,54588	Air	Outdoor	Stationary	Field Sample	Post	2374	8/14/2003			0	0	0.00324	< 0.00324	0	0	0.00324	< 0.00324	0	0	0.00324	< 0.00324		0	0	< 0.00324
E1-03004	N/A		BNSF Libby Railyard	Property	South side of water tank car N48,39434 W115,54582	Air	Outdoor	Stationary	Field Sample	Post	2541	8/14/2003			0	0	0.00303	< 0.00303	0	0	0.00303	< 0.00303	0	0	0.00303	< 0.00303		0	0	< 0.00303
E1-03004	N/A		BNSF Libby Railyard	Property	South side of water tank car N48,39434 W115,54582	Air	Outdoor	Stationary	Field Sample	Post	2541	8/14/2003			0	0	0.00303	< 0.00303	0	0	0.00303	< 0.00303	0	0	0.00303	< 0.00303		0	0	< 0.00303
E1-03005	N/A		BNSF Libby Railyard	Property	Rear of vacuum truck N48, 39429 W115,54585	Air	Outdoor	Stationary	Field Sample	Post	2458	8/14/2003			0	0	0.00313	< 0.00313	0	0	0.00313	< 0.00313	0	0	0.00313	< 0.00313		0	0	< 0.00313
E1-03005	N/A		BNSF Libby Railyard	Property	Rear of vacuum truck N48, 39429 W115,54585	Air	Outdoor	Stationary	Field Sample	Post	2458	8/14/2003			0	0	0.00313	< 0.00313	0	0	0.00313	< 0.00313	0	0	0.00313	< 0.00313		0	0	< 0.00313
E1-04001	N/A		BNSF Libby Railyard	Property	NW side of exclusion zone N48,39447 W115,54628	Air	Outdoor	Stationary	Field Sample	Post	1964	8/15/2003			0	0	0.00392	< 0.00392	0	0	0.00392	< 0.00392	0	0	0.00392	< 0.00392		0	0	< 0.00392
E1-04001	N/A		BNSF Libby Railyard	Property	NW side of exclusion zone N48,39447 W115,54628	Air	Outdoor	Stationary	Field Sample	Post	1964	8/15/2003			0	0	0.00392	< 0.00392	0	0	0.00392	< 0.00392	0	0	0.00392	< 0.00392		0	0	< 0.00392
E1-04002	N/A		BNSF Libby Railyard	Property	SW side of exclusion zone N48,39434 W115,54624	Air	Outdoor	Stationary	Field Sample	Post	1525	8/15/2003			0	0	0.00404	< 0.00404	0	0	0.00404	< 0.00404	0	0	0.00404	< 0.00404		0	0	< 0.00404
E1-04002	N/A		BNSF Libby Railyard	Property	SW side of exclusion zone N48,39434 W115,54624	Air	Outdoor	Stationary	Field Sample	Post	1525	8/15/2003			0	0	0.00404	< 0.00404	0	0	0.00404	< 0.00404	0	0	0.00404	< 0.00404		0	0	< 0.00404
E1-04003	N/A		BNSF Libby Railyard	Property	NE side of exclusion zone N48,39437 W115,54597	Air	Outdoor	Stationary	Field Sample	Post	1200	8/15/2003			0	0	0.00513	< 0.00513	0	0	0.00513	< 0.00513	0	0	0.00513	< 0.00513		0	0	< 0.00513
E1-04003	N/A		BNSF Libby Railyard	Property	NE side of exclusion zone N48,39437 W115,54597	Air	Outdoor	Stationary	Field Sample	Post	1200	8/15/2003			0	0	0.00513	< 0.00513	0	0	0.00513	< 0.00513	0	0	0.00513	< 0.00513		0	0	< 0.00513
E1-04004	N/A		BNSF Libby Railyard	Property	Rear of vacuum truck N48,39431 W115,54578	Air	Outdoor	Stationary	Field Sample	Post	1316	8/15/2003			0	0	0.00468	< 0.00468	0	0	0.00468	< 0.00468	0	0	0.00468	< 0.00468		0	0	< 0.00468
E1-04004	N/A		BNSF Libby Railyard	Property	Rear of vacuum truck N48,39431 W115,54578	Air	Outdoor	Stationary	Field Sample	Post	1316	8/15/2003			0	0	0.00468	< 0.00468	0	0	0.00468	< 0.00468	0	0	0.00468	< 0.00468		0	0	< 0.00468
E1-04005	N/A		BNSF Libby Railyard	Property	SE side of exclusion zone N48,39428 W115,54605	Air	Outdoor	Stationary	Field Sample	Post	1936	8/15/2003			0	0	0.00398	< 0.00398	0	0	0.00398	< 0.00398	0	0	0.00398	< 0.00398		0	0	< 0.00398
E1-04005	N/A		BNSF Libby Railyard	Property	SE side of exclusion zone N48,39428 W115,54605	Air	Outdoor	Stationary	Field Sample	Post	1936	8/15/2003			0	0	0.00398	< 0.00398	0	0	0.00398	< 0.00398	0	0	0.00398	< 0.00398		0	0	< 0.00398

IndexID values: LIKE "t%", LIKE "el%", LIKE "by%", LIKE "bx%", LIKE "br%", LIKE "bn%"

Sample ID	Scenario	Task	Property Group (Location)	Sample Group	Location Description (Sub Location)	Media Type	Matrix	Sample Type	Category	Pre Post Clear	Vol (air=L) Area (dust=cm²)	Sample Date	PCM (METHOD - NIOSH 7400) Fibers/CC	AHERA / ASTM 5755 Filter Status Non Analyzed	Libby Amphiboles (LA) S<5u	LA S>5u	LA Analytical Sensitivity (Air = S/cc) or (Dust = S/cm²)	LA Asb conc (Air = S/cc) or (Dust = S/cm²)	Chrysotile (C) S<5u	C S>5u	C Analytical Sensitivity (Air = S/cc) or (Dust = S/cm²)	C Asb conc (Air = S/cc) or (Dust = S/cm²)	Other Amphiboles (OA) S<5u	OA S>5u	OA Analytical Sensitivity (Air = S/cc) or (Dust = S/cm²)	OA Asb conc (Air = S/cc) or (Dust = S/cm²)	Total Asbestos Asbestos Type Identified	Total Asbestos S<5u	Total Asbestos S>5u	Total Asbestos Asb conc (Air = S/cc) or (Dust = S/cm²)
E1-05001	N/A		BNSF Libby Railyard	Property	N of Track 4 E enter of exclusion zone N48,39459	Air	Outdoor	Stationary	Field Sample	Post	2292	8/18/2003			0	0	0.00336	< 0.00336	0	0	0.00336	< 0.00336	0	0	0.00336	< 0.00336		0	0	< 0.00336
E1-05001	N/A		BNSF Libby Railyard	Property	N of Track 4 E enter of exclusion zone N48,39459	Air	Outdoor	Stationary	Field Sample	Post	2292	8/18/2003			0	0	0.00336	< 0.00336	0	0	0.00336	< 0.00336	0	0	0.00336	< 0.00336		0	0	< 0.00336
E1-05002	N/A		BNSF Libby Railyard	Property	N of track 4 W enter of exclusion zone N48,39474	Air	Outdoor	Stationary	Field Sample	Post	1031	8/18/2003			0	0	0.00427	< 0.00427	0	0	0.00427	< 0.00427	0	0	0.00427	< 0.00427		0	0	< 0.00427
E1-05002	N/A		BNSF Libby Railyard	Property	N of track 4 W enter of exclusion zone N48,39474	Air	Outdoor	Stationary	Field Sample	Post	1031	8/18/2003			0	0	0.00427	< 0.00427	0	0	0.00427	< 0.00427	0	0	0.00427	< 0.00427		0	0	< 0.00427
E1-05003	N/A		BNSF Libby Railyard	Property	N of track 4 E end of exclusion zone N48,39447	Air	Outdoor	Stationary	Field Sample	Post	1981	8/18/2003			0	0	0.00389	< 0.00389	0	0	0.00389	< 0.00389	0	0	0.00389	< 0.00389		0	0	< 0.00389
E1-05003	N/A		BNSF Libby Railyard	Property	N of track 4 E end of exclusion zone N48,39447	Air	Outdoor	Stationary	Field Sample	Post	1981	8/18/2003			0	0	0.00389	< 0.00389	0	0	0.00389	< 0.00389	0	0	0.00389	< 0.00389		0	0	< 0.00389
E1-05004	N/A		BNSF Libby Railyard	Property	S of track 3 East center of exclusion zone	Air	Outdoor	Stationary	Field Sample	Post	1083	8/18/2003			0	0	0.00474	< 0.00474	0	0	0.00474	< 0.00474	0	0	0.00474	< 0.00474		0	0	< 0.00474
E1-05004	N/A		BNSF Libby Railyard	Property	S of track 3 East center of exclusion zone	Air	Outdoor	Stationary	Field Sample	Post	1083	8/18/2003			0	0	0.00474	< 0.00474	0	0	0.00474	< 0.00474	0	0	0.00474	< 0.00474		0	0	< 0.00474
E1-05005	N/A		BNSF Libby Railyard	Property	S of track 3 E end of exclusion zone N48,39434	Air	Outdoor	Stationary	Field Sample	Post	2356	8/18/2003			0	0	0.00327	< 0.00327	0	0	0.00327	< 0.00327	0	0	0.00327	< 0.00327		0	0	< 0.00327
E1-05005	N/A		BNSF Libby Railyard	Property	S of track 3 E end of exclusion zone N48,39434	Air	Outdoor	Stationary	Field Sample	Post	2356	8/18/2003			0	0	0.00327	< 0.00327	0	0	0.00327	< 0.00327	0	0	0.00327	< 0.00327		0	0	< 0.00327
E1-05006	N/A		BNSF Libby Railyard	Property	S of track 3 W end N48,39477 W115.54718	Air	Outdoor	Stationary	Field Sample	Post	858	8/18/2003			0	0	0.00449	< 0.00449	0	0	0.00449	< 0.00449	0	0	0.00449	< 0.00449		0	0	< 0.00449
E1-05006	N/A		BNSF Libby Railyard	Property	S of track 3 W end N48,39477 W115.54718	Air	Outdoor	Stationary	Field Sample	Post	858	8/18/2003			0	0	0.00449	< 0.00449	0	0	0.00449	< 0.00449	0	0	0.00449	< 0.00449		0	0	< 0.00449
E1-05007	N/A		BNSF Libby Railyard	Property	N of track4 W end N48,39460 W115.54710	Air	Outdoor	Stationary	Field Sample	Post	776	8/18/2003			0	0	0.00441	< 0.00441	0	0	0.00441	< 0.00441	0	0	0.00441	< 0.00441		0	0	< 0.00441
E1-05007	N/A		BNSF Libby Railyard	Property	N of track4 W end N48,39460 W115.54710	Air	Outdoor	Stationary	Field Sample	Post	776	8/18/2003			0	0	0.00441	< 0.00441	0	0	0.00441	< 0.00441	0	0	0.00441	< 0.00441		0	0	< 0.00441
E1-06001	N/A		BNSF Libby Railyard	Property	S of track 3 center of exclusion zone N48,39463	Air	Outdoor	Stationary	Field Sample	Post	695	8/19/2003			0	0	0.00492	< 0.00492	0	0	0.00492	< 0.00492	0	0	0.00492	< 0.00492		0	0	< 0.00492
E1-06001	N/A		BNSF Libby Railyard	Property	S of track 3 center of exclusion zone N48,39463	Air	Outdoor	Stationary	Field Sample	Post	695	8/19/2003			0	0	0.00492	< 0.00492	0	0	0.00492	< 0.00492	0	0	0.00492	< 0.00492		0	0	< 0.00492
E1-06002	N/A		BNSF Libby Railyard	Property	S of track 3 E end of exclusion zone N48,39453	Air	Outdoor	Stationary	Field Sample	Post	1912	8/19/2003			0	0	0.00403	< 0.00403	0	0	0.00403	< 0.00403	0	0	0.00403	< 0.00403		0	0	< 0.00403
E1-06002	N/A		BNSF Libby Railyard	Property	S of track 3 E end of exclusion zone N48,39453	Air	Outdoor	Stationary	Field Sample	Post	1912	8/19/2003			0	0	0.00403	< 0.00403	0	0	0.00403	< 0.00403	0	0	0.00403	< 0.00403		0	0	< 0.00403
E1-06003	N/A		BNSF Libby Railyard	Property	N of track 4 W end of exclusion zone N48,39486	Air	Outdoor	Stationary	Field Sample	Post	1976	8/19/2003			0	0	0.00390	< 0.00390	0	0	0.00390	< 0.00390	0	0	0.00390	< 0.00390		0	0	< 0.00390
E1-06003	N/A		BNSF Libby Railyard	Property	N of track 4 W end of exclusion zone N48,39486	Air	Outdoor	Stationary	Field Sample	Post	1976	8/19/2003			0	0	0.00390	< 0.00390	0	0	0.00390	< 0.00390	0	0	0.00390	< 0.00390		0	0	< 0.00390
E1-06004	N/A		BNSF Libby Railyard	Property	N of track 5 center of exclusion zone N48,39492	Air	Outdoor	Stationary	Field Sample	Post	1906	8/19/2003			0	0	0.00404	< 0.00404	0	0	0.00404	< 0.00404	0	0	0.00404	< 0.00404		0	0	< 0.00404
E1-06004	N/A		BNSF Libby Railyard	Property	N of track 5 center of exclusion zone N48,39492	Air	Outdoor	Stationary	Field Sample	Post	1906	8/19/2003			0	0	0.00404	< 0.00404	0	0	0.00404	< 0.00404	0	0	0.00404	< 0.00404		0	0	< 0.00404
E1-06005	N/A		BNSF Libby Railyard	Property	S of track 3 W of exclusion zone N48,39471	Air	Outdoor	Stationary	Field Sample	Post	673	8/19/2003			0	0	0.00458	< 0.00458	0	0	0.00458	< 0.00458	0	0	0.00458	< 0.00458		0	0	< 0.00458
E1-06005	N/A		BNSF Libby Railyard	Property	S of track 3 W of exclusion zone N48,39471	Air	Outdoor	Stationary	Field Sample	Post	673	8/19/2003			0	0	0.00458	< 0.00458	0	0	0.00458	< 0.00458	0	0	0.00458	< 0.00458		0	0	< 0.00458
E1-06006	N/A		BNSF Libby Railyard	Property	N of track 4 E end of exclusion zone N48,39476	Air	Outdoor	Stationary	Field Sample	Post	988	8/19/2003			0	0	0.00445	< 0.00445	0	0	0.00445	< 0.00445	0	0	0.00445	< 0.00445		0	0	< 0.00445
E1-06006	N/A		BNSF Libby Railyard	Property	N of track 4 E end of exclusion zone N48,39476	Air	Outdoor	Stationary	Field Sample	Post	988	8/19/2003			0	0	0.00445	< 0.00445	0	0	0.00445	< 0.00445	0	0	0.00445	< 0.00445		0	0	< 0.00445

IndexID values: LIKE "t%", LIKE "el%", LIKE "by%", LIKE "bx%", LIKE "br%", LIKE "bn%"

Sample ID	Scenario	Task	Property Group (Location)	Sample Group	Location Description (Sub Location)	Media Type	Matrix	Sample Type	Category	Pre Post Clear	Vol (air=L)/ Area (dust=cm²)	Sample Date	PCM (METHOD - NIOSH 7400)	AHERA / ASTM 5755															
															Libby Amphiboles (LA)				Chrysotile (C)				Other Amphiboles (OA)				Total Asbestos			
													Fibers/CC	Filter Status Non Analyzed	S<5u	S>5u	Analytical Sensitivity (Air = S/cc) or (Dust = S/cm²)	Asb conc (Air = S/cc) or (Dust = S/cm²)	S<5u	S>5u	Analytical Sensitivity (Air = S/cc) or (Dust = S/cm²)	Asb conc (Air = S/cc) or (Dust = S/cm²)	S<5u	S>5u	Analytical Sensitivity (Air = S/cc) or (Dust = S/cm²)	Asb conc (Air = S/cc) or (Dust = S/cm²)	Asbestos Type Identified	S<5u	S>5u	Asb conc (Air = S/cc) or (Dust = S/cm²)
E1-07001	N/A		BNSF Libby Railyard	Property	N of track 4 E end of exclusion zone N48,39476	Air	Outdoor	Stationary	Field Sample	Post	640	8/20/2003			0	0	0.00463	< 0.00463	0	0	0.00463	< 0.00463	0	0	0.00463	< 0.00463		0	0	< 0.00463
E1-07001	N/A		BNSF Libby Railyard	Property	N of track 4 E end of exclusion zone N48,39476	Air	Outdoor	Stationary	Field Sample	Post	640	8/20/2003			0	0	0.00463	< 0.00463	0	0	0.00463	< 0.00463	0	0	0.00463	< 0.00463		0	0	< 0.00463
E1-07002	N/A		BNSF Libby Railyard	Property	N of track 4 W of exclusion zone N48,39486	Air	Outdoor	Stationary	Field Sample	Post	633	8/20/2003			0	0	0.00468	< 0.00468	0	0	0.00468	< 0.00468	0	0	0.00468	< 0.00468		0	0	< 0.00468
E1-07002	N/A		BNSF Libby Railyard	Property	N of track 4 W of exclusion zone N48,39486	Air	Outdoor	Stationary	Field Sample	Post	633	8/20/2003			0	0	0.00468	< 0.00468	0	0	0.00468	< 0.00468	0	0	0.00468	< 0.00468		0	0	< 0.00468
E1-07003	N/A		BNSF Libby Railyard	Property	S of track 3 W of exclusion zone N48,39453	Air	Outdoor	Stationary	Field Sample	Post	1792	8/20/2003			0	0	0.00413	< 0.00413	0	0	0.00413	< 0.00413	0	0	0.00413	< 0.00413		0	0	< 0.00413
E1-07003	N/A		BNSF Libby Railyard	Property	S of track 3 W of exclusion zone N48,39453	Air	Outdoor	Stationary	Field Sample	Post	1792	8/20/2003			0	0	0.00413	< 0.00413	0	0	0.00413	< 0.00413	0	0	0.00413	< 0.00413		0	0	< 0.00413
E1-07004	N/A		BNSF Libby Railyard	Property	S of track 3 E end of exclusion zone N48,39453	Air	Outdoor	Stationary	Field Sample	Post	1687	8/20/2003			0	0	0.00439	< 0.00439	0	0	0.00439	< 0.00439	0	0	0.00439	< 0.00439		0	0	< 0.00439
E1-07004	N/A		BNSF Libby Railyard	Property	S of track 3 E end of exclusion zone N48,39453	Air	Outdoor	Stationary	Field Sample	Post	1687	8/20/2003			0	0	0.00439	< 0.00439	0	0	0.00439	< 0.00439	0	0	0.00439	< 0.00439		0	0	< 0.00439
E1-07005	N/A		BNSF Libby Railyard	Property	Track decon station N48,39492 W115,54717	Air	Outdoor	Stationary	Field Sample	Post	1182	8/20/2003			0	0	0.00418	< 0.00418	0	0	0.00418	< 0.00418	0	1	0.00418	0.00418		0	1	0.00418
E1-07005	N/A		BNSF Libby Railyard	Property	Track decon station N48,39492 W115,54717	Air	Outdoor	Stationary	Field Sample	Post	1182	8/20/2003			0	0	0.00418	< 0.00418	0	0	0.00418	< 0.00418	0	1	0.00418	0.00418		0	1	0.00418
E1-08001	N/A		BNSF Libby Railyard	Property	48,39495' Lat 115,54877' long NE corner of amtrak	Air	Outdoor	Stationary	Field Sample	Post	1275	8/27/2003			0	0	0.00483	< 0.00483	0	0	0.00483	< 0.00483	0	0	0.00483	< 0.00483		0	0	< 0.00483
E1-08001	N/A		BNSF Libby Railyard	Property	48,39495' Lat 115,54877' long NE corner of amtrak	Air	Outdoor	Stationary	Field Sample	Post	1275	8/27/2003			0	0	0.00483	< 0.00483	0	0	0.00483	< 0.00483	0	0	0.00483	< 0.00483		0	0	< 0.00483
E1-08002	N/A		BNSF Libby Railyard	Property	48,39664' Lat 115,55387' long Approx 36' W of NE	Air	Outdoor	Stationary	Field Sample	Post	1234	8/27/2003			0	0	0.00416	< 0.00416	0	0	0.00416	< 0.00416	0	0	0.00416	< 0.00416		0	0	< 0.00416
E1-08002	N/A		BNSF Libby Railyard	Property	48,39664' Lat 115,55387' long Approx 36' W of NE	Air	Outdoor	Stationary	Field Sample	Post	1234	8/27/2003			0	0	0.00416	< 0.00416	0	0	0.00416	< 0.00416	0	0	0.00416	< 0.00416		0	0	< 0.00416
E1-08003	N/A		BNSF Libby Railyard	Property	48,39428' Lat 115,54553' long 100' W of track #5	Air	Outdoor	Stationary	Field Sample	Post	1363	8/27/2003			0	0	0.00377	< 0.00377	0	0	0.00377	< 0.00377	0	0	0.00377	< 0.00377		0	0	< 0.00377
E1-08003	N/A		BNSF Libby Railyard	Property	48,39428' Lat 115,54553' long 100' W of track #5	Air	Outdoor	Stationary	Field Sample	Post	1363	8/27/2003			0	0	0.00377	< 0.00377	0	0	0.00377	< 0.00377	0	0	0.00377	< 0.00377		0	0	< 0.00377
E1-08004	N/A		BNSF Libby Railyard	Property	48,39507' Lat 115,54715' Long NW corner of decon	Air	Outdoor	Stationary	Field Sample	Post	1352	8/27/2003			0	0	0.00456	< 0.00456	0	0	0.00456	< 0.00456	0	0	0.00456	< 0.00456		0	0	< 0.00456
E1-08004	N/A		BNSF Libby Railyard	Property	48,39507' Lat 115,54715' Long NW corner of decon	Air	Outdoor	Stationary	Field Sample	Post	1352	8/27/2003			0	0	0.00456	< 0.00456	0	0	0.00456	< 0.00456	0	0	0.00456	< 0.00456		0	0	< 0.00456
E1-08005	N/A		BNSF Libby Railyard	Property	48,39568' Lat 115,55037' long N boundant under W	Air	Outdoor	Stationary	Field Sample	Post	1328	8/27/2003			0	0	0.00464	< 0.00464	0	0	0.00464	< 0.00464	0	0	0.00464	< 0.00464		0	0	< 0.00464
E1-08005	N/A		BNSF Libby Railyard	Property	48,39568' Lat 115,55037' long N boundant under W	Air	Outdoor	Stationary	Field Sample	Post	1328	8/27/2003			0	0	0.00464	< 0.00464	0	0	0.00464	< 0.00464	0	0	0.00464	< 0.00464		0	0	< 0.00464
E1-08006	N/A		BNSF Libby Railyard	Blank	NA	Air	N/A	Stationary	Field Blank	N/A		8/27/2003			0	0			0	0			0	0				0	0	0
E1-08006	N/A		BNSF Libby Railyard	Blank	NA	Air	N/A	Stationary	Field Blank	N/A		8/27/2003			0	0			0	0			0	0				0	0	0
E1-09001	N/A		BNSF Libby Railyard	Property	Track #5 100' W of track # 3/ #4 frog	Air	Outdoor	Stationary	Field Sample	Post	1521	8/28/2003			0	0	0.00487	< 0.00487	0	0	0.00487	< 0.00487	0	0	0.00487	< 0.00487		0	0	< 0.00487
E1-09001	N/A		BNSF Libby Railyard	Property	Track #5 100' W of track # 3/ #4 frog	Air	Outdoor	Stationary	Field Sample	Post	1521	8/28/2003			0	0	0.00487	< 0.00487	0	0	0.00487	< 0.00487	0	0	0.00487	< 0.00487		0	0	< 0.00487
E1-09002	N/A		BNSF Libby Railyard	Property	Track #5 300' West of track #3 / #4 frog	Air	Outdoor	Stationary	Field Sample	Post	1499	8/28/2003			0	0	0.00494	< 0.00494	0	0	0.00494	< 0.00494	0	0	0.00494	< 0.00494		0	0	< 0.00494
E1-09002	N/A		BNSF Libby Railyard	Property	Track #5 300' West of track #3 / #4 frog	Air	Outdoor	Stationary	Field Sample	Post	1499	8/28/2003			0	0	0.00494	< 0.00494	0	0	0.00494	< 0.00494	0	0	0.00494	< 0.00494		0	0	< 0.00494
E1-09003	N/A		BNSF Libby Railyard	Property	Track #5 500' West of track #3/#4 frog	Air	Outdoor	Stationary	Field Sample	Post	1552	8/28/2003			0	0	0.00477	< 0.00477	0	0	0.00477	< 0.00477	0	0	0.00477	< 0.00477		0	0	< 0.00477
E1-09003	N/A		BNSF Libby Railyard	Property	Track #5 500' West of track #3/#4 frog	Air	Outdoor	Stationary	Field Sample	Post	1552	8/28/2003			0	0	0.00477	< 0.00477	0	0	0.00477	< 0.00477	0	0	0.00477	< 0.00477		0	0	< 0.00477
E1-09004	N/A		BNSF Libby Railyard	Property	Approx 200' W of track #3 /#4 frog N side of	Air	Outdoor	Stationary	Field Sample	N/A	1497	8/28/2003			0	0	0.00495	< 0.00495	0	0	0.00495	< 0.00495	0	0	0.00495	< 0.00495		0	0	< 0.00495
E1-09004	N/A		BNSF Libby Railyard	Property	Approx 200' W of track #3 /#4 frog N side of	Air	Outdoor	Stationary	Field Sample	N/A	1497	8/28/2003			0	0	0.00495	< 0.00495	0	0	0.00495	< 0.00495	0	0	0.00495	< 0.00495		0	0	< 0.00495

IndexID values: LIKE "t%", LIKE "el%", LIKE "by%", LIKE "bx%", LIKE "br%", LIKE "bn%"

Sample ID	Scenario	Task	Property Group (Location)	Sample Group	Location Description (Sub Location)	Media Type	Matrix	Sample Type	Category	Pre Post Clear	Vol (air=L) Area (dust=cm²)	Sample Date	PCM (METHOD - NIOSH 7400)	AHERA / ASTM 5755																
															Libby Amphiboles (LA)				Chrysotile (C)				Other Amphiboles (OA)				Total Asbestos			
													Fibers/CC	Filter Status Non Analyzed	S<5u	S>5u	Analytical Sensitivity (Air = S/cc) or (Dust = S/cm²)	Asb conc (Air = S/cc) or (Dust = S/cm²)	S<5u	S>5u	Analytical Sensitivity (Air = S/cc) or (Dust = S/cm²)	Asb conc (Air = S/cc) or (Dust = S/cm²)	S<5u	S>5u	Analytical Sensitivity (Air = S/cc) or (Dust = S/cm²)	Asb conc (Air = S/cc) or (Dust = S/cm²)	Asbestos Type Identified	S<5u	S>5u	Asb conc (Air = S/cc) or (Dust = S/cm²)
E1-09005	N/A		BNSF Libby Railyard	Property	Approx 400' W of track #3/#4 frog N side of tack	Air	Outdoor	Stationary	Field Sample	Post	1517	8/28/2003			0	0	0.00488	< 0.00488	0	0	0.00488	< 0.00488	0	0	0.00488	< 0.00488		0	0	< 0.00488
E1-09005	N/A		BNSF Libby Railyard	Property	Approx 400' W of track #3/#4 frog N side of tack	Air	Outdoor	Stationary	Field Sample	Post	1517	8/28/2003			0	0	0.00488	< 0.00488	0	0	0.00488	< 0.00488	0	0	0.00488	< 0.00488		0	0	< 0.00488

IndexID values: LIKE "t%", LIKE "el%", LIKE "by%", LIKE "bx%", LIKE "br%", LIKE "bn%"

Note: The report excludes all Lab QC results, such as those associated with Lab Blanks, Lab Duplicates, Re-Preparation, Re-count Same, Re-count Different, Verified Analysis, etc.

Sample ID	Parent ID	Scenario	Property Group (Location)	Sample Group	Location Description (Sub Location)	Media Type	Matrix	Category	Sample Date	PLM				
										Method	LA Bin		LA (%)	C (%)
BN-00121-B	BN-39000	N/A	BNSF Libby Railyard	Property	Split of composite samples BN-39001 to BN-39005	Soil-Like	Surface soil	Field Split	8/18/2003	PLM-9002	A		ND	ND
BN-00121-B	BN-39000	N/A	BNSF Libby Railyard	Property	Split of composite samples BN-39001 to BN-39005	Soil-Like	Surface soil	Field Split	8/18/2003	PLM-9002	A		ND	ND
BN-00122-B	BN-40000	N/A	BNSF Libby Railyard	Property	Split of composite samples BN-40001 to BN-40005	Soil-Like	Surface soil	Field Split	8/18/2003	PLM-9002	B2		< 1	ND
BN-00122-B	BN-40000	N/A	BNSF Libby Railyard	Property	Split of composite samples BN-40001 to BN-40005	Soil-Like	Surface soil	Field Split	8/18/2003	PLM-9002	B2		< 1	ND
BN-00123-B		N/A	BNSF Libby Railyard	Property	GPS; LAT 48.39437', Long: 115,54611', Approx 150'	Soil-Like	Subsurface soil	Field Sample	8/20/2003	PLM-9002	A		ND	ND
BN-00123-B		N/A	BNSF Libby Railyard	Property	GPS; LAT 48.39437', Long: 115,54611', Approx 150'	Soil-Like	Subsurface soil	Field Sample	8/20/2003	PLM-9002	A		ND	ND
BN-00124-B		N/A	BNSF Libby Railyard	Property	GPS; (same) as sample BN-00123; Approx 150' W. of	Soil-Like	Surface soil	Field Sample	8/20/2003	PLM-9002	A		ND	ND
BN-00124-B		N/A	BNSF Libby Railyard	Property	GPS; (same) as sample BN-00123; Approx 150' W. of	Soil-Like	Surface soil	Field Sample	8/20/2003	PLM-9002	A		ND	ND
BN-00125-B		N/A	BNSF Libby Railyard	Property	GPS: Lat 48,39467', Long 115,54724', Approx 450'	Soil-Like	Subsurface soil	Field Sample	8/20/2003	PLM-9002	A		ND	ND
BN-00125-B		N/A	BNSF Libby Railyard	Property	GPS: Lat 48,39467', Long 115,54724', Approx 450'	Soil-Like	Subsurface soil	Field Sample	8/20/2003	PLM-9002	A		ND	ND
BN-00126-B		N/A	BNSF Libby Railyard	Property	GPS: Same as sample BN-00125	Soil-Like	Subsurface soil	Field Sample	8/20/2003	PLM-9002	A		ND	ND
BN-00126-B		N/A	BNSF Libby Railyard	Property	GPS: Same as sample BN-00125	Soil-Like	Subsurface soil	Field Sample	8/20/2003	PLM-9002	A		ND	ND
BN-00127-B		N/A	BNSF Libby Railyard	Property	GPS: Lat-48,39522', Long-115,54896', Approx 900'	Soil-Like	Subsurface soil	Field Sample	8/20/2003	PLM-9002	A		ND	ND
BN-00127-B		N/A	BNSF Libby Railyard	Property	GPS: Lat-48,39522', Long-115,54896', Approx 900'	Soil-Like	Subsurface soil	Field Sample	8/20/2003	PLM-9002	A		ND	ND
BN-00128-B		N/A	BNSF Libby Railyard	Property	GPS: Lat-48,39570', 115,55038, Approx 1300' W of	Soil-Like	Subsurface soil	Field Sample	8/20/2003	PLM-9002	A		ND	ND
BN-00128-B		N/A	BNSF Libby Railyard	Property	GPS: Lat-48,39570', 115,55038, Approx 1300' W of	Soil-Like	Subsurface soil	Field Sample	8/20/2003	PLM-9002	A		ND	ND
BN-00129-B		N/A	BNSF Libby Railyard	Property	GPS: Lat-48,39624', Long-115,55187', Approx 1700'	Soil-Like	Subsurface soil	Field Sample	8/20/2003	PLM-9002	A		ND	ND
BN-00129-B		N/A	BNSF Libby Railyard	Property	GPS: Lat-48,39624', Long-115,55187', Approx 1700'	Soil-Like	Subsurface soil	Field Sample	8/20/2003	PLM-9002	A		ND	ND

IndexID values: LIKE "t%", LIKE "el%", LIKE "by%", LIKE "bx%", LIKE "br%", LIKE "bn%"

Sample ID	Parent ID	Scenario	Property Group (Location)	Sample Group	Location Description (Sub Location)	Media Type	Matrix	Category	Sample Date	PLM Method	PLM LA Bin	PLM LA (%)	PLM C (%)
BN-00130-B		N/A	BNSF Libby Railyard	Property	GPS: 48,39674', 115,55379', 2200' W of frog at W.	Soil-Like	Subsurface soil	Field Sample	8/20/2003	PLM-9002	A	ND	ND
BN-00130-B		N/A	BNSF Libby Railyard	Property	GPS: 48,39674', 115,55379', 2200' W of frog at W.	Soil-Like	Subsurface soil	Field Sample	8/20/2003	PLM-9002	A	ND	ND
BN-00131-B		N/A	BNSF Libby Railyard	Property	GPS: Lat-48,39716', 115,55538', 2600' W of frog	Soil-Like	Subsurface soil	Field Sample	8/20/2003	PLM-9002	A	ND	ND
BN-00131-B		N/A	BNSF Libby Railyard	Property	GPS: Lat-48,39716', 115,55538', 2600' W of frog	Soil-Like	Subsurface soil	Field Sample	8/20/2003	PLM-9002	A	ND	ND
BN-00132-B		N/A	BNSF Libby Railyard	Property	GPS see sample # BN-00131	Soil-Like	Subsurface soil	Field Sample	8/20/2003	PLM-9002	A	ND	ND
BN-00132-B		N/A	BNSF Libby Railyard	Property	GPS see sample # BN-00131	Soil-Like	Subsurface soil	Field Sample	8/20/2003	PLM-9002	A	ND	ND
BN-01000		N/A	BNSF Libby Railyard	Property		Soil-Like	Surface soil	Field Sample	10/31/2001	PLM-9002	A	ND	ND
BN-01000		N/A	BNSF Libby Railyard	Property		Soil-Like	Surface soil	Field Sample	10/31/2001	PLM-9002	A	ND	ND
BN-02000		N/A	BNSF Libby Railyard	Property	NA	Soil-Like	Surface soil	Field Sample	10/31/2001	PLM-9002	A	ND	ND
BN-02000		N/A	BNSF Libby Railyard	Property	NA	Soil-Like	Surface soil	Field Sample	10/31/2001	PLM-9002	A	ND	ND
BN-03000		N/A	BNSF Libby Railyard	Property	NA	Soil-Like	Surface soil	Field Sample	10/31/2001	PLM-9002	A	ND	ND
BN-03000		N/A	BNSF Libby Railyard	Property	NA	Soil-Like	Surface soil	Field Sample	10/31/2001	PLM-9002	A	ND	ND
BN-04000		N/A	BNSF Libby Railyard	Property	NA	Soil-Like	Surface soil	Field Sample	10/31/2001	PLM-9002	A	ND	ND
BN-04000		N/A	BNSF Libby Railyard	Property	NA	Soil-Like	Surface soil	Field Sample	10/31/2001	PLM-9002	A	ND	ND
BN-05000		N/A	BNSF Libby Railyard	Property	NA	Soil-Like	Surface soil	Field Sample	10/31/2001	PLM-9002	A	ND	ND
BN-05000		N/A	BNSF Libby Railyard	Property	NA	Soil-Like	Surface soil	Field Sample	10/31/2001	PLM-9002	A	ND	ND
BN-06000		N/A	BNSF Libby Railyard	Property	NA	Soil-Like	Surface soil	Field Sample	10/31/2001	PLM-9002	A	ND	ND
BN-06000		N/A	BNSF Libby Railyard	Property	NA	Soil-Like	Surface soil	Field Sample	10/31/2001	PLM-9002	A	ND	ND
BN-07000		N/A	BNSF Libby Railyard	Property	NA	Soil-Like	Surface soil	Field Sample	10/31/2001	PLM-9002	A	ND	ND
BN-07000		N/A	BNSF Libby Railyard	Property	NA	Soil-Like	Surface soil	Field Sample	10/31/2001	PLM-9002	A	ND	ND
BN-08000		N/A	BNSF Libby Railyard	Property	NA	Soil-Like	Surface soil	Field Sample	10/31/2001	PLM-9002	A	ND	ND
BN-08000		N/A	BNSF Libby Railyard	Property	NA	Soil-Like	Surface soil	Field Sample	10/31/2001	PLM-9002	A	ND	ND
BN-09000		N/A	BNSF Libby Railyard	Property	NA	Soil-Like	Surface soil	Field Sample	10/31/2001	PLM-9002	B	< 1	ND
BN-09000		N/A	BNSF Libby Railyard	Property	NA	Soil-Like	Surface soil	Field Sample	10/31/2001	PLM-9002	B	< 1	ND
BN-09001		N/A	BNSF Libby Railyard	Property	NA	Soil-Like	Surface soil	Field Sample	10/31/2001	PLM-9002	A	ND	
BN-09001		N/A	BNSF Libby Railyard	Property	NA	Soil-Like	Surface soil	Field Sample	10/31/2001	PLM-9002	A	ND	
BN-09002		N/A	BNSF Libby Railyard	Property	NA	Soil-Like	Surface soil	Field Sample	10/31/2001	PLM-9002	B	< 1	

IndexID values: LIKE "t%", LIKE "el%", LIKE "by%", LIKE "bx%", LIKE "br%", LIKE "bn%"

Sample ID	Parent ID	Scenario	Property Group (Location)	Sample Group	Location Description (Sub Location)	Media Type	Matrix	Category	Sample Date	PLM			
										Method	LA Bin	LA (%)	C (%)
BN-09002		N/A	BNSF Libby Railyard	Property	NA	Soil-Like	Surface soil	Field Sample	10/31/2001	PLM-9002	B	< 1	
BN-09003		N/A	BNSF Libby Railyard	Property	NA	Soil-Like	Surface soil	Field Sample	10/31/2001	PLM-9002	B	< 1	
BN-09003		N/A	BNSF Libby Railyard	Property	NA	Soil-Like	Surface soil	Field Sample	10/31/2001	PLM-9002	B	< 1	
BN-09004		N/A	BNSF Libby Railyard	Property	NA	Soil-Like	Surface soil	Field Sample	10/31/2001	PLM-9002	B	< 1	
BN-09004		N/A	BNSF Libby Railyard	Property	NA	Soil-Like	Surface soil	Field Sample	10/31/2001	PLM-9002	B	< 1	
BN-09005		N/A	BNSF Libby Railyard	Property	NA	Soil-Like	Surface soil	Field Sample	10/31/2001	PLM-9002	B	< 1	
BN-09005		N/A	BNSF Libby Railyard	Property	NA	Soil-Like	Surface soil	Field Sample	10/31/2001	PLM-9002	B	< 1	
BN-09006-B		N/A	BNSF Libby Railyard	Property	Grid 9	Soil-Like	Subsurface soil	Field Sample	10/20/2005	PLM-9002	A	ND	ND
BN-09006-B		N/A	BNSF Libby Railyard	Property	Grid 9	Soil-Like	Subsurface soil	Field Sample	10/20/2005	PLM-9002	A	ND	ND
BN-10000		N/A	BNSF Libby Railyard	Property	NA	Soil-Like	Surface soil	Field Sample	10/31/2001	PLM-9002	A	ND	ND
BN-10000		N/A	BNSF Libby Railyard	Property	NA	Soil-Like	Surface soil	Field Sample	10/31/2001	PLM-9002	A	ND	ND
BN-11000		N/A	BNSF Libby Railyard	Property	NA	Soil-Like	Surface soil	Field Sample	10/31/2001	PLM-9002	A	ND	ND
BN-11000		N/A	BNSF Libby Railyard	Property	NA	Soil-Like	Surface soil	Field Sample	10/31/2001	PLM-9002	A	ND	ND
BN-12000		N/A	BNSF Libby Railyard	Property	NA	Soil-Like	Surface soil	Field Sample	10/31/2001	PLM-9002	A	ND	ND
BN-12000		N/A	BNSF Libby Railyard	Property	NA	Soil-Like	Surface soil	Field Sample	10/31/2001	PLM-9002	A	ND	ND
BN-12000		N/A	BNSF Libby Railyard	Property	NA	Soil-Like	Surface soil	Field Sample	10/31/2001	PLM-9002	A	ND	ND
BN-13000		N/A	BNSF Libby Railyard	Property	NA	Soil-Like	Surface soil	Field Sample	11/1/2001	PLM-9002	A	ND	ND
BN-13000		N/A	BNSF Libby Railyard	Property	NA	Soil-Like	Surface soil	Field Sample	11/1/2001	PLM-9002	A	ND	ND
BN-14000		N/A	BNSF Libby Railyard	Property	NA	Soil-Like	Surface soil	Field Sample	11/1/2001	PLM-9002	A	ND	ND
BN-14000		N/A	BNSF Libby Railyard	Property	NA	Soil-Like	Surface soil	Field Sample	11/1/2001	PLM-9002	A	ND	ND
BN-15000		N/A	BNSF Libby Railyard	Property	NA	Soil-Like	Surface soil	Field Sample	11/1/2001	PLM-9002	A	ND	ND
BN-15000		N/A	BNSF Libby Railyard	Property	NA	Soil-Like	Surface soil	Field Sample	11/1/2001	PLM-9002	A	ND	ND
BN-16000		N/A	BNSF Libby Railyard	Property	NA	Soil-Like	Surface soil	Field Sample	10/31/2001	PLM-9002	A	ND	ND
BN-16000		N/A	BNSF Libby Railyard	Property	NA	Soil-Like	Surface soil	Field Sample	10/31/2001	PLM-9002	A	ND	ND
BN-17000		N/A	BNSF Libby Railyard	Property	NA	Soil-Like	Surface soil	Field Sample	11/1/2001	PLM-9002	A	ND	ND
BN-17000		N/A	BNSF Libby Railyard	Property	NA	Soil-Like	Surface soil	Field Sample	11/1/2001	PLM-9002	A	ND	ND
BN-18000		N/A	BNSF Libby Railyard	Property	NA	Soil-Like	Surface soil	Field Sample	11/1/2001	PLM-9002	A	ND	ND
BN-18000		N/A	BNSF Libby Railyard	Property	NA	Soil-Like	Surface soil	Field Sample	11/1/2001	PLM-9002	A	ND	ND
BN-19000		N/A	BNSF Libby Railyard	Property	NA	Soil-Like	Surface soil	Field Sample	11/1/2001	PLM-9002	B	< 1	ND
BN-19000		N/A	BNSF Libby Railyard	Property	NA	Soil-Like	Surface soil	Field Sample	11/1/2001	PLM-9002	B	< 1	ND

IndexID values: LIKE "t%", LIKE "el%", LIKE "by%", LIKE "bx%", LIKE "br%", LIKE "bn%"

Sample ID	Parent ID	Scenario	Property Group (Location)	Sample Group	Location Description (Sub Location)	Media Type	Matrix	Category	Sample Date	PLM			
										Method	LA Bin	LA (%)	C (%)
BN-19001		N/A	BNSF Libby Railyard	Property	NA	Soil-Like	Surface soil	Field Sample	11/1/2001	PLM-9002	A	ND	
BN-19001		N/A	BNSF Libby Railyard	Property	NA	Soil-Like	Surface soil	Field Sample	11/1/2001	PLM-9002	A	ND	
BN-19002		N/A	BNSF Libby Railyard	Property	NA	Soil-Like	Surface soil	Field Sample	11/1/2001	PLM-9002	A	ND	
BN-19002		N/A	BNSF Libby Railyard	Property	NA	Soil-Like	Surface soil	Field Sample	11/1/2001	PLM-9002	A	ND	
BN-19003		N/A	BNSF Libby Railyard	Property	NA	Soil-Like	Surface soil	Field Sample	11/1/2001	PLM-9002	B	< 1	
BN-19003		N/A	BNSF Libby Railyard	Property	NA	Soil-Like	Surface soil	Field Sample	11/1/2001	PLM-9002	B	< 1	
BN-19004		N/A	BNSF Libby Railyard	Property	NA	Soil-Like	Surface soil	Field Sample	11/1/2001	PLM-9002	A	ND	
BN-19004		N/A	BNSF Libby Railyard	Property	NA	Soil-Like	Surface soil	Field Sample	11/1/2001	PLM-9002	A	ND	
BN-19005		N/A	BNSF Libby Railyard	Property	NA	Soil-Like	Surface soil	Field Sample	11/1/2001	PLM-9002	A	ND	
BN-19005		N/A	BNSF Libby Railyard	Property	NA	Soil-Like	Surface soil	Field Sample	11/1/2001	PLM-9002	A	ND	
BN-20000		N/A	BNSF Libby Railyard	Property	NA	Soil-Like	Surface soil	Field Sample	11/1/2001	PLM-9002	B	< 1	ND
BN-20000		N/A	BNSF Libby Railyard	Property	NA	Soil-Like	Surface soil	Field Sample	11/1/2001	PLM-9002	B	< 1	ND
BN-20001		N/A	BNSF Libby Railyard	Property	NA	Soil-Like	Surface soil	Field Sample	11/1/2001	PLM-9002	A	ND	
BN-20001		N/A	BNSF Libby Railyard	Property	NA	Soil-Like	Surface soil	Field Sample	11/1/2001	PLM-9002	A	ND	
BN-20002		N/A	BNSF Libby Railyard	Property	NA	Soil-Like	Surface soil	Field Sample	11/1/2001	PLM-9002	A	ND	
BN-20002		N/A	BNSF Libby Railyard	Property	NA	Soil-Like	Surface soil	Field Sample	11/1/2001	PLM-9002	A	ND	
BN-20003		N/A	BNSF Libby Railyard	Property	NA	Soil-Like	Surface soil	Field Sample	11/1/2001	PLM-9002	A	ND	
BN-20003		N/A	BNSF Libby Railyard	Property	NA	Soil-Like	Surface soil	Field Sample	11/1/2001	PLM-9002	A	ND	
BN-20004		N/A	BNSF Libby Railyard	Property	NA	Soil-Like	Surface soil	Field Sample	11/1/2001	PLM-9002	B	< 1	
BN-20004		N/A	BNSF Libby Railyard	Property	NA	Soil-Like	Surface soil	Field Sample	11/1/2001	PLM-9002	B	< 1	
BN-20005		N/A	BNSF Libby Railyard	Property	NA	Soil-Like	Surface soil	Field Sample	11/1/2001	PLM-9002	A	ND	
BN-20005		N/A	BNSF Libby Railyard	Property	NA	Soil-Like	Surface soil	Field Sample	11/1/2001	PLM-9002	A	ND	
BN-20006-B		N/A	BNSF Libby Railyard	Property	Grid 20 Southeast	Soil-Like	Subsurface soil	Field Sample	10/21/2005	PLM-9002	A	ND	ND
BN-20006-B		N/A	BNSF Libby Railyard	Property	Grid 20 Southeast	Soil-Like	Subsurface soil	Field Sample	10/21/2005	PLM-9002	A	ND	ND
BN-21000		N/A	BNSF Libby Railyard	Property	NA	Soil-Like	Surface soil	Field Sample	11/1/2001	PLM-9002	A	ND	ND
BN-21000		N/A	BNSF Libby Railyard	Property	NA	Soil-Like	Surface soil	Field Sample	11/1/2001	PLM-9002	A	ND	ND
BN-22000		N/A	BNSF Libby Railyard	Property	NA	Soil-Like	Surface soil	Field Sample	11/1/2001	PLM-9002	A	ND	ND
BN-22000		N/A	BNSF Libby Railyard	Property	NA	Soil-Like	Surface soil	Field Sample	11/1/2001	PLM-9002	A	ND	ND
BN-23000		N/A	BNSF Libby Railyard	Property	Between track	Soil-Like	Surface soil	Field Sample	10/24/2002	PLM-9002	B	< 1	ND

IndexID values: LIKE "t%", LIKE "el%", LIKE "by%", LIKE "bx%", LIKE "br%", LIKE "bn%"

Sample ID	Parent ID	Scenario	Property Group (Location)	Sample Group	Location Description (Sub Location)	Media Type	Matrix	Category	Sample Date	PLM			
										Method	LA Bin	LA (%)	C (%)
BN-23000		N/A	BNSF Libby Railyard	Property	Between track	Soil-Like	Surface soil	Field Sample	10/24/2002	PLM-9002	B	< 1	ND
BN-24000		N/A	BNSF Libby Railyard	Property	Between track	Soil-Like	Surface soil	Field Sample	10/24/2002	PLM-9002	B	< 1	ND
BN-24000		N/A	BNSF Libby Railyard	Property	Between track	Soil-Like	Surface soil	Field Sample	10/24/2002	PLM-9002	B	< 1	ND
BN-25000		N/A	BNSF Libby Railyard	Property	Between rails of track 5	Soil-Like	Surface soil	Field Sample	10/24/2002	PLM-9002	A	ND	ND
BN-25000		N/A	BNSF Libby Railyard	Property	Between rails of track 5	Soil-Like	Surface soil	Field Sample	10/24/2002	PLM-9002	A	ND	ND
BN-26000		N/A	BNSF Libby Railyard	Property	6' South of track 5	Soil-Like	Surface soil	Field Sample	10/24/2002	PLM-9002	A	ND	ND
BN-26000		N/A	BNSF Libby Railyard	Property	6' South of track 5	Soil-Like	Surface soil	Field Sample	10/24/2002	PLM-9002	A	ND	ND
BN-27000		N/A	BNSF Libby Railyard	Property	7' South of track 5	Soil-Like	Surface soil	Field Sample	10/24/2002	PLM-9002	A	ND	ND
BN-27000		N/A	BNSF Libby Railyard	Property	7' South of track 5	Soil-Like	Surface soil	Field Sample	10/24/2002	PLM-9002	A	ND	ND
BN-28000		N/A	BNSF Libby Railyard	Property	Near track 5	Soil-Like	Surface soil	Field Sample	10/24/2002	PLM-9002	A	ND	ND
BN-28000		N/A	BNSF Libby Railyard	Property	Near track 5	Soil-Like	Surface soil	Field Sample	10/24/2002	PLM-9002	A	ND	ND
BN-29000		N/A	BNSF Libby Railyard	Property	Near track 5	Soil-Like	Surface soil	Field Sample	10/24/2002	PLM-9002	A	ND	ND
BN-29000		N/A	BNSF Libby Railyard	Property	Near track 5	Soil-Like	Surface soil	Field Sample	10/24/2002	PLM-9002	A	ND	ND
BN-30000		N/A	BNSF Libby Railyard	Property	North of track 4	Soil-Like	Surface soil	Field Sample	10/24/2002	PLM-9002	B	< 1	ND
BN-30000		N/A	BNSF Libby Railyard	Property	North of track 4	Soil-Like	Surface soil	Field Sample	10/24/2002	PLM-9002	B	< 1	ND
BN-31000		N/A	BNSF Libby Railyard	Property	North of track #4	Soil-Like	Surface soil	Field Sample	10/24/2002	PLM-9002	B	< 1	ND
BN-31000		N/A	BNSF Libby Railyard	Property	North of track #4	Soil-Like	Surface soil	Field Sample	10/24/2002	PLM-9002	B	< 1	ND
BN-32000		N/A	BNSF Libby Railyard	Property	North of track #4	Soil-Like	Surface soil	Field Sample	10/24/2002	PLM-9002	B	< 1	ND
BN-32000		N/A	BNSF Libby Railyard	Property	North of track #4	Soil-Like	Surface soil	Field Sample	10/24/2002	PLM-9002	B	< 1	ND
BN-33000		N/A	BNSF Libby Railyard	Property	10' North of track #4	Soil-Like	Surface soil	Field Sample	10/24/2002	PLM-9002	B	< 1	ND
BN-33000		N/A	BNSF Libby Railyard	Property	10' North of track #4	Soil-Like	Surface soil	Field Sample	10/24/2002	PLM-9002	B	< 1	ND
BN-34000		N/A	BNSF Libby Railyard	Property	Near spur track and track 3	Soil-Like	Surface soil	Field Sample	10/24/2002	PLM-9002	B	< 1	ND
BN-34000		N/A	BNSF Libby Railyard	Property	Near spur track and track 3	Soil-Like	Surface soil	Field Sample	10/24/2002	PLM-9002	B	< 1	ND
BN-35000		N/A	BNSF Libby Railyard	Property	Near track 3	Soil-Like	Surface soil	Field Sample	10/24/2002	PLM-9002	B	< 1	ND
BN-35000		N/A	BNSF Libby Railyard	Property	Near track 3	Soil-Like	Surface soil	Field Sample	10/24/2002	PLM-9002	B	< 1	ND
BN-36000		N/A	BNSF Libby Railyard	Property		Soil-Like	Surface soil	Field Sample	10/24/2002	PLM-9002	A	ND	ND
BN-36000		N/A	BNSF Libby Railyard	Property		Soil-Like	Surface soil	Field Sample	10/24/2002	PLM-9002	A	ND	ND
BN-37000		N/A	BNSF Libby Railyard	Property	Near track 1	Soil-Like	Surface soil	Field Sample	10/25/2002	PLM-9002	A	ND	ND
BN-37000		N/A	BNSF Libby Railyard	Property	Near track 1	Soil-Like	Surface soil	Field Sample	10/25/2002	PLM-9002	A	ND	ND

IndexID values: LIKE "t%", LIKE "el%", LIKE "by%", LIKE "bx%", LIKE "br%", LIKE "bn%"

Sample ID	Parent ID	Scenario	Property Group (Location)	Sample Group	Location Description (Sub Location)	Media Type	Matrix	Category	Sample Date	PLM Method	PLM LA Bin	PLM LA (%)	PLM C (%)
BN-38000-B		N/A	BNSF Libby Railyard	Property	Composite of samples 38001 through 38005	Soil-Like	Surface soil	Field Sample	8/15/2003	PLM-9002	C	2	ND
BN-38000-B		N/A	BNSF Libby Railyard	Property	Composite of samples 38001 through 38005	Soil-Like	Surface soil	Field Sample	8/15/2003	PLM-9002	C	2	ND
BN-38001-B		N/A	BNSF Libby Railyard	Property	GPS: Lat-48,39415', Long-115,54572', Approx 4' of	Soil-Like	Surface soil	Field Sample	8/5/2003	PLM-9002	C	2	ND
BN-38001-B		N/A	BNSF Libby Railyard	Property	GPS: Lat-48,39415', Long-115,54572', Approx 4' of	Soil-Like	Surface soil	Field Sample	8/5/2003	PLM-9002	C	2	ND
BN-38002-B		N/A	BNSF Libby Railyard	Property	GPS: Lat-48,39424', Long-115,54587', Approx 55' W	Soil-Like	Surface soil	Field Sample	8/5/2003	PLM-9002	A	ND	ND
BN-38002-B		N/A	BNSF Libby Railyard	Property	GPS: Lat-48,39424', Long-115,54587', Approx 55' W	Soil-Like	Surface soil	Field Sample	8/5/2003	PLM-9002	A	ND	ND
BN-38003-B		N/A	BNSF Libby Railyard	Property	GPS: Lat-48,39438', Long-115,54599', Approx 85' W	Soil-Like	Surface soil	Field Sample	8/5/2003	PLM-9002	C	2	ND
BN-38003-B		N/A	BNSF Libby Railyard	Property	GPS: Lat-48,39438', Long-115,54599', Approx 85' W	Soil-Like	Surface soil	Field Sample	8/5/2003	PLM-9002	C	2	ND
BN-38004-B		N/A	BNSF Libby Railyard	Property	GPS: Lat-48,39430', Long-115,54572', Approx 40' W	Soil-Like	Surface soil	Field Sample	8/15/2003	PLM-9002	B2	< 1	ND
BN-38004-B		N/A	BNSF Libby Railyard	Property	GPS: Lat-48,39430', Long-115,54572', Approx 40' W	Soil-Like	Surface soil	Field Sample	8/15/2003	PLM-9002	B2	< 1	ND
BN-38005-B		N/A	BNSF Libby Railyard	Property	GPS; Lat-48,39428', Long-115,54597', Approx 80' W	Soil-Like	Surface soil	Field Sample	8/15/2003	PLM-9002	C	2	ND
BN-38005-B		N/A	BNSF Libby Railyard	Property	GPS; Lat-48,39428', Long-115,54597', Approx 80' W	Soil-Like	Surface soil	Field Sample	8/15/2003	PLM-9002	C	2	ND
BN-39000-B		N/A	BNSF Libby Railyard	Property	Composite of samples BN-39001 to 39005	Soil-Like	Surface soil	Field Sample	8/18/2003	PLM-9002	C	2	ND
BN-39000-B		N/A	BNSF Libby Railyard	Property	Composite of samples BN-39001 to 39005	Soil-Like	Surface soil	Field Sample	8/18/2003	PLM-9002	C	2	ND
BN-39001-B		N/A	BNSF Libby Railyard	Property	GPS: Lat-48,39433', Long-115,54609', Approx 130' W	Soil-Like	Surface soil	Field Sample	8/18/2003	PLM-9002	C	2	ND
BN-39001-B		N/A	BNSF Libby Railyard	Property	GPS: Lat-48,39433', Long-115,54609', Approx 130' W	Soil-Like	Surface soil	Field Sample	8/18/2003	PLM-9002	C	2	ND
BN-39002-B		N/A	BNSF Libby Railyard	Property	GPS: Lat-48,39436', Long-115,54616', between rails	Soil-Like	Surface soil	Field Sample	8/18/2003	PLM-9002	A	ND	ND
BN-39002-B		N/A	BNSF Libby Railyard	Property	GPS: Lat-48,39436', Long-115,54616', between rails	Soil-Like	Surface soil	Field Sample	8/18/2003	PLM-9002	A	ND	ND
BN-39003-B		N/A	BNSF Libby Railyard	Property	GPS: Lat-48,39437', Long-115,54328', between track	Soil-Like	Surface soil	Field Sample	8/18/2003	PLM-9002	C	2	ND

IndexID values: LIKE "t%", LIKE "el%", LIKE "by%", LIKE "bx%", LIKE "br%", LIKE "bn%"

Sample ID	Parent ID	Scenario	Property Group (Location)	Sample Group	Location Description (Sub Location)	Media Type	Matrix	Category	Sample Date	PLM			
										Method	LA Bin	LA (%)	C (%)
BN-39003-B		N/A	BNSF Libby Railyard	Property	GPS: Lat-48,39437', Long-115,54328', between track	Soil-Like	Surface soil	Field Sample	8/18/2003	PLM-9002	C	2	ND
BN-39004-B		N/A	BNSF Libby Railyard	Property	GPS: Lat-48,39440', Long-115,54607', Approx 140' W	Soil-Like	Surface soil	Field Sample	8/18/2003	PLM-9002	A	ND	ND
BN-39004-B		N/A	BNSF Libby Railyard	Property	GPS: Lat-48,39440', Long-115,54607', Approx 140' W	Soil-Like	Surface soil	Field Sample	8/18/2003	PLM-9002	A	ND	ND
BN-39005-B		N/A	BNSF Libby Railyard	Property	GPS: Lat-48,39444', Long-115,54622' Approx 175' W	Soil-Like	Surface soil	Field Sample	8/18/2003	PLM-9002	B2	< 1	ND
BN-39005-B		N/A	BNSF Libby Railyard	Property	GPS: Lat-48,39444', Long-115,54622' Approx 175' W	Soil-Like	Surface soil	Field Sample	8/18/2003	PLM-9002	B2	< 1	ND
BN-40000-B		N/A	BNSF Libby Railyard	Property	Composite of samples BN-40001 to BN-40005	Soil-Like	Surface soil	Field Sample	8/18/2003	PLM-9002	C	2	ND
BN-40000-B		N/A	BNSF Libby Railyard	Property	Composite of samples BN-40001 to BN-40005	Soil-Like	Surface soil	Field Sample	8/18/2003	PLM-9002	C	2	ND
BN-40001-B		N/A	BNSF Libby Railyard	Property	GPS: Lat-48,39443', Long-45,54646' Approx 230' W	Soil-Like	Surface soil	Field Sample	8/18/2003	PLM-9002	C	2	ND
BN-40001-B		N/A	BNSF Libby Railyard	Property	GPS: Lat-48,39443', Long-45,54646' Approx 230' W	Soil-Like	Surface soil	Field Sample	8/18/2003	PLM-9002	C	2	ND
BN-40002-B		N/A	BNSF Libby Railyard	Property	GPS: Lat-48,39448', Long-115,54658', Approx 265' W	Soil-Like	Surface soil	Field Sample	8/18/2003	PLM-9002	C	2	ND
BN-40002-B		N/A	BNSF Libby Railyard	Property	GPS: Lat-48,39448', Long-115,54658', Approx 265' W	Soil-Like	Surface soil	Field Sample	8/18/2003	PLM-9002	C	2	ND
BN-40003-B		N/A	BNSF Libby Railyard	Property	GPS: Lat-48,39453', Long-115,54670', Approx 294' W	Soil-Like	Surface soil	Field Sample	8/18/2003	PLM-9002	C	3	ND
BN-40003-B		N/A	BNSF Libby Railyard	Property	GPS: Lat-48,39453', Long-115,54670', Approx 294' W	Soil-Like	Surface soil	Field Sample	8/18/2003	PLM-9002	C	3	ND
BN-40004-B		N/A	BNSF Libby Railyard	Property	GPS: Lat-48,39445', Long-115,54647', Approx 235' W	Soil-Like	Surface soil	Field Sample	8/18/2003	PLM-9002	B2	< 1	ND
BN-40004-B		N/A	BNSF Libby Railyard	Property	GPS: Lat-48,39445', Long-115,54647', Approx 235' W	Soil-Like	Surface soil	Field Sample	8/18/2003	PLM-9002	B2	< 1	ND
BN-40005-B		N/A	BNSF Libby Railyard	Property	GPS: Lat-48,39453', Long-115,54657', Approx 265' W	Soil-Like	Surface soil	Field Sample	8/18/2003	PLM-9002	B2	< 1	ND
BN-40005-B		N/A	BNSF Libby Railyard	Property	GPS: Lat-48,39453', Long-115,54657', Approx 265' W	Soil-Like	Surface soil	Field Sample	8/18/2003	PLM-9002	B2	< 1	ND
BN-41000-B		N/A	BNSF Libby Railyard	Property	Lat N/A; Long N/A; N. of track #3; N. property b.	Soil-Like	Surface soil	Field Sample	7/13/2004	PLM-9002	B2	< 1	ND
BN-41000-B		N/A	BNSF Libby Railyard	Property	Lat N/A; Long N/A; N. of track #3; N. property b.	Soil-Like	Surface soil	Field Sample	7/13/2004	PLM-9002	B2	< 1	ND

IndexID values: LIKE "t%", LIKE "el%", LIKE "by%", LIKE "bx%", LIKE "br%", LIKE "bn%"

Sample ID	Parent ID	Scenario	Property Group (Location)	Sample Group	Location Description (Sub Location)	Media Type	Matrix	Category	Sample Date	PLM			
										Method	LA Bin	LA (%)	C (%)
BN-42000-B		N/A	BNSF Libby Railyard	Property	Lat: N/A; Long: N/A; Track #3 (N of)	Soil-Like	Surface soil	Field Sample	7/13/2004	PLM-9002	B2	< 1	ND
BN-42000-B		N/A	BNSF Libby Railyard	Property	Lat: N/A; Long: N/A; Track #3 (N of)	Soil-Like	Surface soil	Field Sample	7/13/2004	PLM-9002	B2	< 1	ND
BN-43000-B		N/A	BNSF Libby Railyard	Property	Lat: N/A; Long: N/A; Track #3; 50' E of NW corner	Soil-Like	Surface soil	Field Sample	7/13/2004	PLM-9002	A	ND	ND
BN-43000-B		N/A	BNSF Libby Railyard	Property	Lat: N/A; Long: N/A; Track #3; 50' E of NW corner	Soil-Like	Surface soil	Field Sample	7/13/2004	PLM-9002	A	ND	ND
BN-44000-B		N/A	BNSF Libby Railyard	Property	Lat: N/A; Long: N/A; Track #3	Soil-Like	Surface soil	Field Sample	7/13/2004	PLM-9002	B2	< 1	ND
BN-44000-B		N/A	BNSF Libby Railyard	Property	Lat: N/A; Long: N/A; Track #3	Soil-Like	Surface soil	Field Sample	7/13/2004	PLM-9002	B2	< 1	ND
BN-45000-B		N/A	BNSF Libby Railyard	Property	Lat: N/A; Long: N/A; Track #2	Soil-Like	Surface soil	Field Sample	7/13/2004	PLM-9002	B2	< 1	ND
BN-45000-B		N/A	BNSF Libby Railyard	Property	Lat: N/A; Long: N/A; Track #2	Soil-Like	Surface soil	Field Sample	7/13/2004	PLM-9002	B2	< 1	ND
BN-46000-B		N/A	BNSF Libby Railyard	Property	Lat: N/A; Long: N/A; Track #2	Soil-Like	Surface soil	Field Sample	7/13/2004	PLM-9002	B2	< 1	ND
BN-46000-B		N/A	BNSF Libby Railyard	Property	Lat: N/A; Long: N/A; Track #2	Soil-Like	Surface soil	Field Sample	7/13/2004	PLM-9002	B2	< 1	ND
BN-47000-B		N/A	BNSF Libby Railyard	Property	Lat: N/A; Long: N/A; Track #1	Soil-Like	Surface soil	Field Sample	7/13/2004	PLM-9002	B2	< 1	ND
BN-47000-B		N/A	BNSF Libby Railyard	Property	Lat: N/A; Long: N/A; Track #1	Soil-Like	Surface soil	Field Sample	7/13/2004	PLM-9002	B2	< 1	ND
BN-48000-B		N/A	BNSF Libby Railyard	Property	Lat: N/A; Long: N/A; Track #1	Soil-Like	Surface soil	Field Sample	7/13/2004	PLM-9002	A	ND	ND
BN-48000-B		N/A	BNSF Libby Railyard	Property	Lat: N/A; Long: N/A; Track #1	Soil-Like	Surface soil	Field Sample	7/13/2004	PLM-9002	A	ND	ND
BN-49000-B		N/A	BNSF Libby Railyard	Property	Lat: N/A; Long: N/A	Soil-Like	Surface soil	Field Sample	7/13/2004	PLM-9002	A	ND	ND
BN-49000-B		N/A	BNSF Libby Railyard	Property	Lat: N/A; Long: N/A	Soil-Like	Surface soil	Field Sample	7/13/2004	PLM-9002	A	ND	ND
BN-50000-B		N/A	BNSF Libby Railyard	Property	NA	Soil-Like	Surface soil	Field Sample	7/13/2004	PLM-9002	A	ND	ND
BN-50000-B		N/A	BNSF Libby Railyard	Property	NA	Soil-Like	Surface soil	Field Sample	7/13/2004	PLM-9002	A	ND	ND
BN-51000-B		N/A	BNSF Libby Railyard	Property	NA, track #2	Soil-Like	Surface soil	Field Sample	7/13/2004	PLM-9002	B2	< 1	ND
BN-51000-B		N/A	BNSF Libby Railyard	Property	NA, track #2	Soil-Like	Surface soil	Field Sample	7/13/2004	PLM-9002	B2	< 1	ND
BN-52000-B		N/A	BNSF Libby Railyard	Property	track #2	Soil-Like	Surface soil	Field Sample	7/13/2004	PLM-9002	B2	< 1	ND
BN-52000-B		N/A	BNSF Libby Railyard	Property	track #2	Soil-Like	Surface soil	Field Sample	7/13/2004	PLM-9002	B2	< 1	ND
BN-53000-FG1	BN-41000	N/A	BNSF Libby Railyard	Property	N. of track #3; N. property boundary	Soil-Like	Surface soil	Field Duplicate	7/13/2004	PLM-VE	A	ND	ND
BN-53000-FG1	BN-41000	N/A	BNSF Libby Railyard	Property	N. of track #3; N. property boundary	Soil-Like	Surface soil	Field Duplicate	7/13/2004	PLM-VE	A	ND	ND
BN-54000-FG1		N/A	BNSF Libby Railyard	Property	Track #3 (N. of)	Soil-Like	Surface soil	Field Sample	7/13/2004	PLM-VE	A	ND	ND
BN-54000-FG1		N/A	BNSF Libby Railyard	Property	Track #3 (N. of)	Soil-Like	Surface soil	Field Sample	7/13/2004	PLM-VE	A	ND	ND
BN-55000-FG1	BN-43000	N/A	BNSF Libby Railyard	Property	Track #3; 50' E. of NW corner of section of house	Soil-Like	Surface soil	Field Duplicate	7/13/2004	PLM-VE	A	ND	ND

IndexID values: LIKE "t%", LIKE "el%", LIKE "by%", LIKE "bx%", LIKE "br%", LIKE "bn%"

Sample ID	Parent ID	Scenario	Property Group (Location)	Sample Group	Location Description (Sub Location)	Media Type	Matrix	Category	Sample Date	PLM			
										Method	LA Bin	LA (%)	C (%)
BN-55000-FG1	BN-43000	N/A	BNSF Libby Railyard	Property	Track #3; 50' E. of NW corner of section of house	Soil-Like	Surface soil	Field Duplicate	7/13/2004	PLM-VE	A	ND	ND
BN-56000-FG1	BN-44000	N/A	BNSF Libby Railyard	Property	Track #3	Soil-Like	Surface soil	Field Duplicate	7/13/2004	PLM-VE	A	ND	ND
BN-56000-FG1	BN-44000	N/A	BNSF Libby Railyard	Property	Track #3	Soil-Like	Surface soil	Field Duplicate	7/13/2004	PLM-VE	A	ND	ND
BN-57000-FG1	BN-45000	N/A	BNSF Libby Railyard	Property	Track #2	Soil-Like	Surface soil	Field Duplicate	7/13/2004	PLM-VE	A	ND	ND
BN-57000-FG1	BN-45000	N/A	BNSF Libby Railyard	Property	Track #2	Soil-Like	Surface soil	Field Duplicate	7/13/2004	PLM-VE	A	ND	ND
BN-58000-FG1	BN-46000	N/A	BNSF Libby Railyard	Property	Track #2	Soil-Like	Surface soil	Field Duplicate	7/13/2004	PLM-VE	B1	TR	ND
BN-58000-FG1	BN-46000	N/A	BNSF Libby Railyard	Property	Track #2	Soil-Like	Surface soil	Field Duplicate	7/13/2004	PLM-VE	B1	TR	ND
BN-59000-FG1	BN-47000	N/A	BNSF Libby Railyard	Property	Track #1	Soil-Like	Surface soil	Field Duplicate	7/13/2004	PLM-VE	A	ND	ND
BN-59000-FG1	BN-47000	N/A	BNSF Libby Railyard	Property	Track #1	Soil-Like	Surface soil	Field Duplicate	7/13/2004	PLM-VE	A	ND	ND
BN-60000-FG1	BN-48000	N/A	BNSF Libby Railyard	Property	Track #1	Soil-Like	Surface soil	Field Duplicate	7/13/2004	PLM-VE	A	ND	ND
BN-60000-FG1	BN-48000	N/A	BNSF Libby Railyard	Property	Track #1	Soil-Like	Surface soil	Field Duplicate	7/13/2004	PLM-VE	A	ND	ND
BN-61000-FG1	BN-49000	N/A	BNSF Libby Railyard	Property	NA	Soil-Like	Surface soil	Field Duplicate	7/13/2004	PLM-VE	A	ND	ND
BN-61000-FG1	BN-49000	N/A	BNSF Libby Railyard	Property	NA	Soil-Like	Surface soil	Field Duplicate	7/13/2004	PLM-VE	A	ND	ND
BN-62000-FG1	BN-50000	N/A	BNSF Libby Railyard	Property	NA	Soil-Like	Surface soil	Field Duplicate	7/13/2004	PLM-VE	A	ND	ND
BN-62000-FG1	BN-50000	N/A	BNSF Libby Railyard	Property	NA	Soil-Like	Surface soil	Field Duplicate	7/13/2004	PLM-VE	A	ND	ND
BN-63000-FG1	BN-51000	N/A	BNSF Libby Railyard	Property	Track #2	Soil-Like	Surface soil	Field Duplicate	7/13/2004	PLM-VE	B1	TR	ND
BN-63000-FG1	BN-51000	N/A	BNSF Libby Railyard	Property	Track #2	Soil-Like	Surface soil	Field Duplicate	7/13/2004	PLM-VE	B1	TR	ND
BN-64000-FG1	BN-52000	N/A	BNSF Libby Railyard	Property	Trac #2	Soil-Like	Surface soil	Field Duplicate	7/13/2004	PLM-VE	A	ND	ND
BN-64000-FG1	BN-52000	N/A	BNSF Libby Railyard	Property	Trac #2	Soil-Like	Surface soil	Field Duplicate	7/13/2004	PLM-VE	A	ND	ND
BN-65000-B		N/A	BNSF Libby Railyard	Property	Track #2	Soil-Like	Surface soil	Field Sample	9/9/2004	PLM-9002	B2	< 1	ND
BN-65000-B		N/A	BNSF Libby Railyard	Property	Track #2	Soil-Like	Surface soil	Field Sample	9/9/2004	PLM-9002	B2	< 1	ND
BN-66000-B		N/A	BNSF Libby Railyard	Property	Track #2	Soil-Like	Surface soil	Field Sample	9/9/2004	PLM-9002	B2	< 1	ND
BN-66000-B		N/A	BNSF Libby Railyard	Property	Track #2	Soil-Like	Surface soil	Field Sample	9/9/2004	PLM-9002	B2	< 1	ND
BN-66001-B		N/A	BNSF Libby Railyard	Property	Lat: 48.39808', Long: 115.55829'; 50' W. of	Soil-Like	Surface soil	Field Sample	9/9/2004	PLM-9002	A	ND	ND
BN-66001-B		N/A	BNSF Libby Railyard	Property	Lat: 48.39808', Long: 115.55829'; 50' W. of	Soil-Like	Surface soil	Field Sample	9/9/2004	PLM-9002	A	ND	ND
BN-66002-B		N/A	BNSF Libby Railyard	Property	Lat: 48.39814', Long: 115.55850', 50' W. of	Soil-Like	Surface soil	Field Sample	9/9/2004	PLM-9002	A	ND	ND

IndexID values: LIKE "t%", LIKE "el%", LIKE "by%", LIKE "bx%", LIKE "br%", LIKE "bn%"

Sample ID	Parent ID	Scenario	Property Group (Location)	Sample Group	Location Description (Sub Location)	Media Type	Matrix	Category	Sample Date	PLM			
										Method	LA Bin	LA (%)	C (%)
BN-66002-B		N/A	BNSF Libby Railyard	Property	Lat: 48.39814', Long: 115.55850', 50' W. of	Soil-Like	Surface soil	Field Sample	9/9/2004	PLM-9002	A	ND	ND
BN-66003-B		N/A	BNSF Libby Railyard	Property	Lat: 48.39817', Long: 115.55870', 50' W. of	Soil-Like	Surface soil	Field Sample	9/9/2004	PLM-9002	B2	< 1	ND
BN-66003-B		N/A	BNSF Libby Railyard	Property	Lat: 48.39817', Long: 115.55870', 50' W. of	Soil-Like	Surface soil	Field Sample	9/9/2004	PLM-9002	B2	< 1	ND
BN-66004-B		N/A	BNSF Libby Railyard	Property	Lat: 48.39821', Long: 115.55891', 50' W. of	Soil-Like	Surface soil	Field Sample	9/9/2004	PLM-9002	B2	< 1	ND
BN-66004-B		N/A	BNSF Libby Railyard	Property	Lat: 48.39821', Long: 115.55891', 50' W. of	Soil-Like	Surface soil	Field Sample	9/9/2004	PLM-9002	B2	< 1	ND
BN-67000-B		N/A	BNSF Libby Railyard	Property	Siding track	Soil-Like	Surface soil	Field Sample	9/9/2004	PLM-9002	A	ND	ND
BN-67000-B		N/A	BNSF Libby Railyard	Property	Siding track	Soil-Like	Surface soil	Field Sample	9/9/2004	PLM-9002	A	ND	ND
BN-69001-B		N/A	BNSF Libby Railyard	Property	Lat: 48.39347', Long: 115.59351', 113' W. of track	Soil-Like	Surface soil	Field Sample	9/14/2004	PLM-9002	A	ND	ND
BN-69001-B		N/A	BNSF Libby Railyard	Property	Lat: 48.39347', Long: 115.59351', 113' W. of track	Soil-Like	Surface soil	Field Sample	9/14/2004	PLM-9002	A	ND	ND
BN-70001-B		N/A	BNSF Libby Railyard	Property	Approx 200', W. of overpass, along: track #1	Soil-Like	Subsurface soil	Field Sample	9/24/2004	PLM-9002	A	ND	ND
BN-70001-B		N/A	BNSF Libby Railyard	Property	Approx 200', W. of overpass, along: track #1	Soil-Like	Subsurface soil	Field Sample	9/24/2004	PLM-9002	A	ND	ND
BN-70002-B		N/A	BNSF Libby Railyard	Property	Approx 210', W of overpass along track #1	Soil-Like	Subsurface soil	Field Sample	9/24/2004	PLM-9002	B2	< 1	ND
BN-70002-B		N/A	BNSF Libby Railyard	Property	Approx 210', W of overpass along track #1	Soil-Like	Subsurface soil	Field Sample	9/24/2004	PLM-9002	B2	< 1	ND
BN-70003-B		N/A	BNSF Libby Railyard	Property	Approx 220', W of overpass along track #1	Soil-Like	Subsurface soil	Field Sample	9/24/2004	PLM-9002	B2	< 1	ND
BN-70003-B		N/A	BNSF Libby Railyard	Property	Approx 220', W of overpass along track #1	Soil-Like	Subsurface soil	Field Sample	9/24/2004	PLM-9002	B2	< 1	ND
BN-70004-B		N/A	BNSF Libby Railyard	Property	Approx 230' W. of overpass alongs track #1	Soil-Like	Subsurface soil	Field Sample	9/24/2004	PLM-9002	B2	< 1	ND
BN-70004-B		N/A	BNSF Libby Railyard	Property	Approx 230' W. of overpass alongs track #1	Soil-Like	Subsurface soil	Field Sample	9/24/2004	PLM-9002	B2	< 1	ND
BN-70005-B		N/A	BNSF Libby Railyard	Property	Approx 240' W of overpass along track #1	Soil-Like	Subsurface soil	Field Sample	9/24/2004	PLM-9002	A	ND	ND
BN-70005-B		N/A	BNSF Libby Railyard	Property	Approx 240' W of overpass along track #1	Soil-Like	Subsurface soil	Field Sample	9/24/2004	PLM-9002	A	ND	ND
BN-71001-B		N/A	BNSF Libby Railyard	Property	Under concrete block garage live dump between	Soil-Like	Subsurface soil	Field Sample	10/1/2004	PLM-9002	B2	< 1	ND

IndexID values: LIKE "t%", LIKE "el%", LIKE "by%", LIKE "bx%", LIKE "br%", LIKE "bn%"

Sample ID	Parent ID	Scenario	Property Group (Location)	Sample Group	Location Description (Sub Location)	Media Type	Matrix	Category	Sample Date	PLM			
										Method	LA Bin	LA (%)	C (%)
BN-71001-B		N/A	BNSF Libby Railyard	Property	Under concrete block garage live dump between	Soil-Like	Subsurface soil	Field Sample	10/1/2004	PLM-9002	B2	< 1	ND
BR-01000-B		N/A	BNSF Libby Railyard	Property	113' W. of track #1/main frog on E. end of yard	Soil-Like	Subsurface soil	Field Sample	9/15/2004	PLM-9002	A	ND	ND
BR-02000-B		N/A	BNSF Libby Railyard	Property		Soil-Like	Subsurface soil	Field Sample	9/16/2004	PLM-9002	A	ND	ND
BR-03000-B		N/A	BNSF Libby Railyard	Property		Soil-Like	Subsurface soil	Field Sample	9/20/2004	PLM-9002	A	ND	ND
BR-04000-B		N/A	BNSF Libby Railyard	Property		Soil-Like	Subsurface soil	Field Sample	9/20/2004	PLM-9002	A	ND	ND
BR-05000-B		N/A	BNSF Libby Railyard	Property	Former track #1	Soil-Like	Subsurface soil	Field Sample	9/21/2004	PLM-9002	A	ND	ND
BR-06000-B		N/A	BNSF Libby Railyard	Property	Track #2 (former)	Soil-Like	Subsurface soil	Field Sample	9/21/2004	PLM-9002	A	ND	ND
BR-07000-B		N/A	BNSF Libby Railyard	Property	Former track #2	Soil-Like	Subsurface soil	Field Sample	9/21/2004	PLM-9002	A	ND	ND
BR-08000-B		N/A	BNSF Libby Railyard	Property	Former track #1	Soil-Like	Subsurface soil	Field Sample	9/21/2004	PLM-9002	A	ND	ND
BR-09000-B		N/A	BNSF Libby Railyard	Property	Former track #2	Soil-Like	Subsurface soil	Field Sample	9/22/2004	PLM-9002	A	ND	ND
BR-09000-B		N/A	BNSF Libby Railyard	Property	Former track #2	Soil-Like	Subsurface soil	Field Sample	9/22/2004	PLM-9002	A	ND	ND
BR-09001-B		N/A	BNSF Libby Railyard	Property	Lat 48.39460' long 115.54702' 50' W of BR-07004	Soil-Like	Subsurface soil	Field Sample	9/22/2004	PLM-9002	A	ND	ND
BR-10000-B		N/A	BNSF Libby Railyard	Property	Former track #1	Soil-Like	Subsurface soil	Field Sample	9/22/2004	PLM-9002	A	ND	ND
BR-11000-B		N/A	BNSF Libby Railyard	Property	Former track #2	Soil-Like	Subsurface soil	Field Sample	9/22/2004	PLM-9002	A	ND	ND
BR-12000-B		N/A	BNSF Libby Railyard	Property	Former track #1	Soil-Like	Subsurface soil	Field Sample	9/22/2004	PLM-9002	A	ND	ND
BR-13000-B		N/A	BNSF Libby Railyard	Property	Former track #1	Soil-Like	Subsurface soil	Field Sample	9/23/2004	PLM-9002	A	ND	ND
BR-14000-B		N/A	BNSF Libby Railyard	Property	Former track #1	Soil-Like	Subsurface soil	Field Sample	9/23/2004	PLM-9002	A	ND	ND
BR-15000-B		N/A	BNSF Libby Railyard	Property	Former track #2	Soil-Like	Subsurface soil	Field Sample	9/23/2004	PLM-9002	A	ND	ND
BR-16000-B		N/A	BNSF Libby Railyard	Property	Former track #1	Soil-Like	Subsurface soil	Field Sample	9/24/2004	PLM-9002	A	ND	ND
BR-17000-B		N/A	BNSF Libby Railyard	Property	Lat: N/A; Long. N/A; Former track #3	Soil-Like	Subsurface soil	Field Sample	9/28/2004	PLM-9002	B2	< 1	ND
BR-17001-B		N/A	BNSF Libby Railyard	Property	Lat: 48.39558; Long: 115.55011; Under overpass;	Soil-Like	Subsurface soil	Field Sample	9/28/2004	PLM-9002	A	ND	ND
BR-17002-B		N/A	BNSF Libby Railyard	Property	Lat: 48.39559; Long: 115.55024; 50' W. of BR-17001	Soil-Like	Subsurface soil	Field Sample	9/28/2004	PLM-9002	B2	< 1	ND
BR-17003-B		N/A	BNSF Libby Railyard	Property	Lat: 48.39568; Long: 115.55036; 50' W. of BR-17002	Soil-Like	Subsurface soil	Field Sample	9/28/2004	PLM-9002	A	ND	ND
BR-17004-B		N/A	BNSF Libby Railyard	Property	Lat: 48.395730; Long: 115.55054; 50' W of BR-17003	Soil-Like	Subsurface soil	Field Sample	9/28/2004	PLM-9002	A	ND	ND
BR-18000-B		N/A	BNSF Libby Railyard	Property	Lat: N/A; Long: N/A; Former track #2	Soil-Like	Subsurface soil	Field Sample	9/28/2004	PLM-9002	B2	< 1	ND

IndexID values: LIKE "t%", LIKE "el%", LIKE "by%", LIKE "bx%", LIKE "br%", LIKE "bn%"

Sample ID	Parent ID	Scenario	Property Group (Location)	Sample Group	Location Description (Sub Location)	Media Type	Matrix	Category	Sample Date	PLM			
										Method	LA Bin	LA (%)	C (%)
BR-18001-B		N/A	BNSF Libby Railyard	Property	Lat: 48.39555; Long: 115.55009; Approx 13' N of BR	Soil-Like	Subsurface soil	Field Sample	9/28/2004	PLM-9002	A	ND	ND
BR-18002-B		N/A	BNSF Libby Railyard	Property	Lat: 48.39557; Long: 115.55026; 50' W. of BR-18001	Soil-Like	Subsurface soil	Field Sample	9/28/2004	PLM-9002	A	ND	ND
BR-18003-B		N/A	BNSF Libby Railyard	Property	Lat: 48.39564; Long: 115.55040; 50' W. of BR-18002	Soil-Like	Subsurface soil	Field Sample	9/28/2004	PLM-9002	A	ND	ND
BR-18004-B		N/A	BNSF Libby Railyard	Property	Lat: 48.39568; Long: 115.55057; 50' W. of BR-18003	Soil-Like	Subsurface soil	Field Sample	9/28/2004	PLM-9002	A	ND	ND
BR-19000-B		N/A	BNSF Libby Railyard	Property	Lat: N/A; Long: N/A; Former track #1	Soil-Like	Subsurface soil	Field Sample	9/28/2004	PLM-9002	A	ND	ND
BR-20000-B		N/A	BNSF Libby Railyard	Property	Lat: N/A; Long: N/A; Former track #3	Soil-Like	Subsurface soil	Field Sample	9/28/2004	PLM-9002	A	ND	ND
BR-20000-B		N/A	BNSF Libby Railyard	Property	Lat: N/A; Long: N/A; Former track #3	Soil-Like	Subsurface soil	Field Sample	9/28/2004	PLM-9002	A	ND	ND
BR-21000-B		N/A	BNSF Libby Railyard	Property	Lat: N/A; Long: N/A; Former track #2	Soil-Like	Subsurface soil	Field Sample	9/28/2004	PLM-9002	A	ND	ND
BR-22000-B		N/A	BNSF Libby Railyard	Property	Lat: NA; Long: NA; Former Track #1	Soil-Like	Subsurface soil	Field Sample	9/28/2004	PLM-9002	A	ND	ND
BR-23000-B		N/A	BNSF Libby Railyard	Property	Former track #3	Soil-Like	Subsurface soil	Field Sample	10/5/2004	PLM-9002	A	ND	ND
BR-24000-B		N/A	BNSF Libby Railyard	Property	Former track #2	Soil-Like	Subsurface soil	Field Sample	10/5/2004	PLM-9002	A	ND	ND
BR-25000-B		N/A	BNSF Libby Railyard	Property	Former track #1	Soil-Like	Subsurface soil	Field Sample	10/5/2004	PLM-9002	A	ND	ND
BR-26000-B		N/A	BNSF Libby Railyard	Property	Former track #2	Soil-Like	Subsurface soil	Field Sample	10/5/2004	PLM-9002	A	ND	ND
BR-27000-B		N/A	BNSF Libby Railyard	Property	Former track #1	Soil-Like	Subsurface soil	Field Sample	10/5/2004	PLM-9002	A	ND	ND
BR-28000-B		N/A	BNSF Libby Railyard	Property	Between track #4 and track #5 East of overpass	Soil-Like	Surface soil	Field Sample	10/7/2004	PLM-9002	A	ND	ND
BR-29000-B		N/A	BNSF Libby Railyard	Property	Between track #4 and track #5 E. of overpass	Soil-Like	Surface soil	Field Sample	10/7/2004	PLM-9002	B2	< 1	ND
BR-29001-B		N/A	BNSF Libby Railyard	Property	Lat: 48.39505', long: 115.54774', 50' W. of	Soil-Like	Surface soil	Field Sample	10/7/2004	PLM-9002	B2	< 1	ND
BR-29002-B		N/A	BNSF Libby Railyard	Property	Lat: 48.39511', long: 115.54792', 50' W. of	Soil-Like	Surface soil	Field Sample	10/7/2004	PLM-9002	A	ND	ND
BR-29003-B		N/A	BNSF Libby Railyard	Property	Lat: 48.39519', long: 115.54811', 50' W. of	Soil-Like	Surface soil	Field Sample	10/7/2004	PLM-9002	A	ND	ND
BR-29004-B		N/A	BNSF Libby Railyard	Property	Lat: 48.39525', long: 115.54829', 50' W. of	Soil-Like	Surface soil	Field Sample	10/7/2004	PLM-9002	A	ND	ND
BR-30000-B		N/A	BNSF Libby Railyard	Property	Between track #4 and track #5 E. of overpass	Soil-Like	Surface soil	Field Sample	10/7/2004	PLM-9002	B2	< 1	ND
BR-30001-B		N/A	BNSF Libby Railyard	Property	Lat: 48.39531', long: 115.54848', 50' W. of	Soil-Like	Surface soil	Field Sample	10/7/2004	PLM-9002	B2	< 1	ND

IndexID values: LIKE "t%", LIKE "el%", LIKE "by%", LIKE "bx%", LIKE "br%", LIKE "bn%"

Sample ID	Parent ID	Scenario	Property Group (Location)	Sample Group	Location Description (Sub Location)	Media Type	Matrix	Category	Sample Date	PLM Method	PLM LA Bin	PLM LA (%)	PLM C (%)
BR-30002-B		N/A	BNSF Libby Railyard	Property	Lat; 48.39537', long: 115.54862', 50' W. of	Soil-Like	Surface soil	Field Sample	10/7/2004	PLM-9002	B2	< 1	ND
BR-30003-B		N/A	BNSF Libby Railyard	Property	Lat: 48.39542', long: 115.54882', 50' W. of	Soil-Like	Surface soil	Field Sample	10/7/2004	PLM-9002	B2	< 1	ND
BR-30004-B		N/A	BNSF Libby Railyard	Property	Lat: 48.39547', long: 115.54902', 50' W. of	Soil-Like	Surface soil	Field Sample	10/7/2004	PLM-9002	B2	< 1	ND
BR-30005-B		N/A	BNSF Libby Railyard	Property	Lat: 48.39552', long: 115354921', 50' W. of	Soil-Like	Surface soil	Field Sample	10/7/2004	PLM-9002	B2	< 1	ND
BR-31000-B		N/A	BNSF Libby Railyard	Property	Former track #2	Soil-Like	Subsurface soil	Field Sample	10/11/2004	PLM-9002	A	ND	ND
BR-32000-B		N/A	BNSF Libby Railyard	Property	Former track #2	Soil-Like	Subsurface soil	Field Sample	10/11/2004	PLM-9002	B2	< 1	ND
BR-33000-B		N/A	BNSF Libby Railyard	Property	Former track #2	Soil-Like	Subsurface soil	Field Sample	10/11/2004	PLM-9002	A	ND	ND
BR-34000-B		N/A	BNSF Libby Railyard	Property	Former track #2	Soil-Like	Subsurface soil	Field Sample	10/11/2004	PLM-9002	A	ND	ND
BR-35000-B		N/A	BNSF Libby Railyard	Property	Former track #1	Soil-Like	Subsurface soil	Field Sample	10/11/2004	PLM-9002	A	ND	ND
BR-36000-B		N/A	BNSF Libby Railyard	Property	Decon and trailer corrider	Soil-Like	Subsurface soil	Field Sample	10/11/2004	PLM-9002	A	ND	ND
BR-37000-B		N/A	BNSF Libby Railyard	Property	Former track #3	Soil-Like	Subsurface soil	Field Sample	10/13/2004	PLM-9002	A	ND	ND
BR-38000-B		N/A	BNSF Libby Railyard	Property	Former tarck #2	Soil-Like	Subsurface soil	Field Sample	10/13/2004	PLM-9002	A	ND	ND
BR-39000-B		N/A	BNSF Libby Railyard	Property	Former track #3	Soil-Like	Subsurface soil	Field Sample	10/13/2004	PLM-9002	A	ND	ND
BR-40000-B		N/A	BNSF Libby Railyard	Property	Former trace #3	Soil-Like	Subsurface soil	Field Sample	10/13/2004	PLM-9002	A	ND	ND
BR-41000-B		N/A	BNSF Libby Railyard	Property	W. spur	Soil-Like	Subsurface soil	Field Sample	10/13/2004	PLM-9002	B2	< 1	ND
BR-42000-B		N/A	BNSF Libby Railyard	Property	Former track #3	Soil-Like	Subsurface soil	Field Sample	10/14/2004	PLM-9002	A	ND	ND
BR-43000-B		N/A	BNSF Libby Railyard	Property	Former track #2	Soil-Like	Subsurface soil	Field Sample	10/14/2004	PLM-9002	A	ND	ND
BR-44000-B		N/A	BNSF Libby Railyard	Property	Former track #1	Soil-Like	Subsurface soil	Field Sample	10/14/2004	PLM-9002	A	ND	ND
BR-48000-B		N/A	BNSF Libby Railyard	Property	Track #2 Junction into siding/boundary	Soil-Like	Subsurface soil	Field Sample	10/20/2004	PLM-9002	A	ND	ND
BX-17002-B		N/A	BNSF Libby Railyard	Property	Lat: 48.39559', long: 115.55024',50' W of BR-17001	Soil-Like	Subsurface soil	Field Sample	10/4/2004	PLM-9002	A	ND	ND
BX-18000-B		N/A	BNSF Libby Railyard	Property	Former track #2 under overpass	Soil-Like	Subsurface soil	Field Sample	10/19/2004	PLM-9002	A	ND	ND
BX-29001-B		N/A	BNSF Libby Railyard	Property	Lat: 48.39505', long: 115.54774', 50'W of BR-28004	Soil-Like	Subsurface soil	Field Sample	10/19/2004	PLM-9002	A	ND	ND
BX-30000-B		N/A	BNSF Libby Railyard	Property	Between track #4 and #5 E. of overpass	Soil-Like	Subsurface soil	Field Sample	10/19/2004	PLM-9002	A	ND	ND
BX-32000-B		N/A	BNSF Libby Railyard	Property	Former track #2	Soil-Like	Subsurface soil	Field Sample	10/20/2004	PLM-9002	A	ND	ND
BY-41000-B		N/A	BNSF Libby Railyard	Property	W. Spur	Soil-Like	Subsurface soil	Field Sample	10/19/2004	PLM-9002	A	ND	ND

IndexID values: LIKE "t%", LIKE "el%", LIKE "by%", LIKE "bx%", LIKE "br%", LIKE "bn%"

Sample ID	Parent ID	Scenario	Property Group (Location)	Sample Group	Location Description (Sub Location)	Media Type	Matrix	Category	Sample Date	PLM				
										Method	LA Bin		LA (%)	C (%)
T3-00001-B		N/A	BNSF Libby Railyard	Property	GPS: Lat=48,39417', Long=115,54592', Frog junction	Soil-Like	Surface soil	Field Sample	8/13/2003	PLM-9002	A	ND		ND
T3-00001-B		N/A	BNSF Libby Railyard	Property	GPS: Lat=48,39417', Long=115,54592', Frog junction	Soil-Like	Surface soil	Field Sample	8/13/2003	PLM-9002	A	ND		ND
T4-00001-B		N/A	BNSF Libby Railyard	Property	GPS: Lat=48,39417', Long=115,54592', Frog junction	Soil-Like	Surface soil	Field Sample	8/13/2003	PLM-9002	A	ND		ND
T4-00001-B		N/A	BNSF Libby Railyard	Property	GPS: Lat=48,39417', Long=115,54592', Frog junction	Soil-Like	Surface soil	Field Sample	8/13/2003	PLM-9002	A	ND		ND

IndexID values: LIKE "t%", LIKE "el%", LIKE "by%", LIKE "bx%", LIKE "br%", LIKE "bn%"

OU1- Export Plant

CSM- The former Export Plant is defined geographically by the property boundary of the parcel of land that included the former Export Plant.

A total of 454 soil samples (field and duplicate samples) have been collected at the Export Plant area between 1999 and 2006. The number of samples collected across the various investigations is as follows:

Phase I	159
Removal Clearance	246
Contaminant Screening Study	44
WR Grace sampling by URS	5

A total of 979 air samples (field and replicate samples) have been collected at the Export Plant area between 2000 and 2006. The number of samples collected across the various investigations is as follows:

Phase I	72
Collected by WR Grace	12
Removal clearance	895

A total of 27 dust samples have been collected at the Export Plant area in 2001. The number of samples collected across the various investigations is as follows:

Phase I	12
Removal Clearance	15

A total of 42 bulk samples have been collected at the Export Plant area between 2001 and 2002. The number of samples collected across the various investigations is as follows:

Phase I	3
Removal Clearance	39

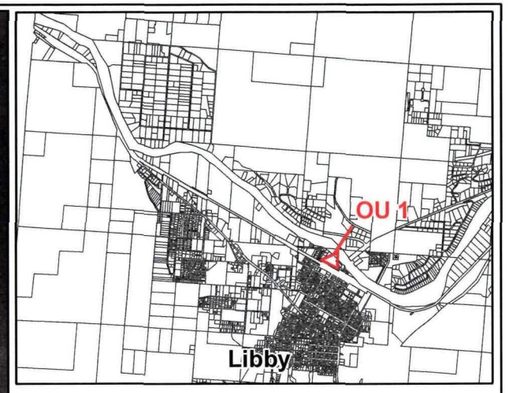

Legend

Operable Unit Boundary

N
W E
S

Feet

0 50 100 200

1 inch equals 100 feet

DRAFT - For Official Use Only

Libby Asbestos Site

Operable Unit (OU) 1

Libby, Montana

CDM

Aerial Phota Data Sources

Libby Color Image Source:
CDM 2002
Flight Dates: 10/14/02 to 10/18/02
Aerials flown by Visual Intelligence Systems, Inc.
1505 Highway 6 South
Houston, TX 77077

OU Data Source: OU boundary definitions are from the Conceptual Site Model and subject to change.

Map Date: 2/28/2007

Document: M:\Libby\OU_maps\CSS_OUMap_11x17size_OU1_v2.mxd

DRAFT

N
W E
S

0 50 100 200 300 400
Feet
1 inch equals 75 feet

Libby Asbestos Site
OU1 - Former Export Plant

LIBBY, MONTANA

CDM

Document: M:\Libby\CSS_ExportPlantMap_Photo_Mod.mxd

Figure illustrating sample locations has not been developed.

Note: The report excludes all Lab QC results, such as those associated with Lab Blanks, Lab Duplicates, Re-Preparation, Re-count Same, Re-count Different, Verified Analysis, etc.

															ISO Concentrations (Air = structures/cc)(Dust = structures/cm²) (METHOD - ISO 10312)																					
															Libby Amphiboles (LA)								Chrysotile (C)								Other Amphiboles (OA)							
															Excluded Structures			Structures Detected					Excluded Structures			Structures Detected					Excluded Structures			Structures Detected				
Sample ID	Scenario	Task	Property Group (Location)	Sample Group	Location Description (Sub Location)	Media Type	Matrix	Sample Type	Category	Pre Post Clear	Vol (air=L)/ Area (dust=cm²)	Sample Date	Grid Open Ings	Filter Status Non Analyzed	Aspect Ratio < 5:1	Length < 0.5 u	Dia-meter > 0.5u	Length 0.5 to 5 u	Length 5 to 10 u	Length > 10 u	Total Conc. LA	Total Count LA	Aspect Ratio < 5:1	Length < 0.5 u	Dia-meter > 0.5u	Length 0.5 to 5 u	Length 5 to 10 u	Length > 10 u	Total Conc. C	Total Count C	Aspect Ratio < 5:1	Length < 0.5 u	Dia-meter > 0.5u	Length 0.5 to 5 u	Length 5 to 10 u	Length > 10 u	Total Conc. OA	Total Count OA
1-03542	N/A		303 W Thomas St	Property	Small shed	Dust	Building		Field Sample	N/A	300	8/28/2001	10		12,182	0	26,800	70,655	19,491	0	129,127	53	0	0	0	4,873	0	0	4,873	2	0	0	0	0	0	0	0	0
1-03543	N/A		303 W Thomas St	Pole Barn	Pole barn	Dust	Building		Field Sample	N/A	300	8/28/2001	10		6,091	0	6,091	67,000	12,182	6,091	97,455	16	0	0	0	6,091	0	0	6,091	1	0	0	0	0	0	0	0	0
1-03544	N/A		303 W Thomas St	Property	Connex Box #1	Dust	Building		Field Sample	N/A	300	8/28/2001	10		0	0	2,436	14,618	2,436	0	19,491	8	0	0	0	2,436	0	0	2,436	1	0	0	0	0	0	0	0	0
1-03545	N/A		303 W Thomas St	Property	Connex. Box #2	Dust	Building		Field Sample	N/A	300	8/28/2001	10		2,436	0	3,045	30,455	3,655	609	40,200	66	0	0	0	1,827	0	0	1,827	3	0	0	0	0	0	0	0	0
1-03546	N/A		303 W Thomas St	Blank	NA	Dust	N/A		Field Blank	N/A		8/28/2001	10									0							0								0
1-03852	N/A		303 W Thomas St	Property	Lumber piles in exclusion zone	Dust	Unknown		Field Sample	N/A	300	9/15/2001	10		0	0	0	365	0	0	365	3	0	0	0	122	0	0	122	1	0	0	0	0	0	0	0	0
1-03853	N/A		303 W Thomas St	Blank	NA	Dust	Unknown		Field Blank	N/A		9/15/2001	10									0							0								0
1-04242	N/A		303 W Thomas St	Planer Buildin	Adjacent lunch room	Air	Indoor	Stationary	Field Sample	N/A	1488	12/10/2001	10		0 0024	0	0	0	0	0	0 0024	1	0	0	0	0	0	0	0	0	0	0	0	0	0	0	0	0
1-04243	N/A		303 W Thomas St	Planer Buildin	NA	Air	N/A	Personal	Field Blank	N/A		12/10/2001	10									0							0								0
1-04593	N/A	Planar set-up	303 W Thomas St	Property	Shoulder	Air	Indoor	Personal	Field Sample	N/A	66	11/16/2001	10		0	0	0	0	0	0	0	0	0	0	0	0	0	0	0	0	0	0	0	0	0	0	0	0
1-04594	N/A	Planar set-up	303 W Thomas St	Property	Shoulder	Air	Indoor	Personal	Field Sample	N/A	68	11/16/2001	10		0	0	0	0	0	0	0	0	0	0	0	0	0	0	0	0	0	0	0	0	0	0	0	0
1-04595	N/A	Wood pull-stacking	303 W Thomas St	Property	Shoulder	Air	Indoor	Personal	Field Sample	N/A	235	11/16/2001	10		0	0	0	0	0	0	0	0	0	0	0	0	0	0	0	0	0	0	0	0	0	0	0	0
1-04596	N/A	Wood feed	303 W Thomas St	Property	Shoulder	Air	Outdoor	Personal	Field Sample	N/A	239	11/16/2001	10		0	0	0	0	0	0	0	0	0	0	0	0	0	0	0	0	0	0	0	0	0	0	0	0
1-04597	N/A	Wood pull-stacking	303 W Thomas St	Property	Shoulder	Air	Outdoor	Personal	Field Sample	N/A	239	11/16/2001	10		0	0	0	0	0	0	0	0	0	0	0	0	0	0	0	0	0	0	0	0	0	0	0	0
1-04598	N/A	Wood feed	303 W Thomas St	Property	Shoulder	Air	Indoor	Personal	Field Sample	N/A	235	11/16/2001	10		0	0	0	0	0	0	0	0	0	0	0	0	0	0	0	0	0	0	0	0	0	0	0	0
1-04599	N/A	Planar set-up	303 W Thomas St	Property	Shoulder	Air	Indoor	Personal	Field Sample	N/A	219	11/16/2001	10		0	0	0	0	0	0	0	0	0	0	0	0	0	0	0	0	0	0	0	0	0	0	0	0
1-04600	N/A		303 W Thomas St	Blank	NA	Air	N/A	Stationary	Field Blank	N/A		11/16/2001	10									0							0								0
1-06871	N/A		303 W Thomas St	Property	Northeast corner	Air	Indoor	Stationary	Field Sample	N/A	1209	5/14/2002	10		0	0	0	0 0054	0	0	0 0054	1	0	0	0	0	0	0	0	0	0	0	0	0	0	0	0	0
1-06872	N/A		303 W Thomas St	Property	Southeast corner	Air	Indoor	Stationary	Field Sample	N/A	1200	5/14/2002	10		0	0	0	0	0	0	0	0	0	0	0	0	0	0	0	0	0	0	0	0	0	0	0	0
1-06873	N/A		303 W Thomas St	Property	Southwest corner	Air	Indoor	Stationary	Field Sample	N/A	1200	5/14/2002	10		0	0	0	0	0	0	0	0	0	0	0	0	0	0	0	0	0	0	0	0	0	0	0	0
1-06874	N/A		303 W Thomas St	Property	Northwest corner	Air	Indoor	Stationary	Field Sample	N/A	1200	5/14/2002	10		0	0	0	0	0	0	0	0	0	0	0	0	0	0	0	0	0	0	0	0	0	0	0	0
1-07209	N/A		303 W Thomas St	Building	North side	Air	Indoor	Stationary	Field Sample	N/A	1289	9/7/2002	10		0	0	0	0	0	0	0	0	0	0	0	0	0	0	0	0	0	0	0	0	0	0	0	0
1-07210	N/A		303 W Thomas St	Building	East side	Air	Indoor	Stationary	Field Sample	N/A	1289	9/7/2002	10		0	0	0	0	0	0	0	0	0	0	0	0	0	0	0	0	0	0	0	0	0	0	0	0
1-07231	N/A		303 W Thomas St	Building	South side	Air	Indoor	Stationary	Field Sample	N/A	1284	9/7/2002	10		0	0	0	0	0	0	0	0	0	0	0	0	0	0	0	0	0	0	0	0	0	0	0	0
1-07232	N/A		303 W Thomas St	Building	West side	Air	Indoor	Stationary	Field Sample	N/A	1284	9/7/2002	10		0	0	0 0051	0	0	0	0 0051	1	0	0	0	0	0	0	0	0	0	0	0	0	0	0	0	0
1R-04432	N/A		303 W. Thomas St	Warehouse	Large warehouse inside horizontal surfaces	Dust	Building		Field Sample	N/A	100	4/19/2001	10		0	0	0	0	0	0	0	0	0	0	0	0	0	0	0	0	0	0	0	0	0	0	0	0
1R-04433	N/A		303 W. Thomas St	Warehouse	Large warehouse outside foundation	Dust	Building		Field Sample	N/A	100	4/19/2001	10		0	0	0	0	169,836	0	169,836	2	0	0	0	0	0	0	0	0	0	0	0	0	0	0	0	0
1R-04434	N/A		303 W Thomas St	Blank	Blank	Dust	N/A		Field Blank	N/A		4/19/2001	10									0							0								0
1R-06893	N/A		303 W Thomas St	Property	Center of room	Air	Indoor	Stationary	Field Sample	N/A	1233	8/4/2001	10		0	0	0 0051	0	0 0154	0 0051	0 0256	5	0	0	0	0	0	0	0	0	0	0	0	0	0	0	0	0
1R-06894	N/A		303 W Thomas St	Blank	NA	Air	N/A	Personal	Field Blank	N/A		8/4/2001	10									0							0								0
1R-07101	N/A	Hepa vacuum	303 W Thomas St	Property	Shoulder	Air	Indoor	Personal	Field Sample	N/A	479	8/4/2001	10		0	0	0	0	0	0	0	0	0	0	0	0	0	0	0	0	0	0	0	0	0	0	0	0
1R-07102	N/A	Hepa vacuum	303 W Thomas St	Property	Shoulder	Air	Indoor	Personal	Field Sample	N/A	480	8/4/2001	10		0	0	0	0	0	0	0	0	0	0	0	0	0	0	0	0	0	0	0	0	0	0	0	0
1R-07104	N/A	Hepa vacuum	303 W Thomas St	Blank	NA	Air	N/A	Personal	Field Blank	N/A		8/4/2001	10									0							0								0
1R-07183	N/A		303 W Thomas St	Blank	NA	Air	N/A	Personal	Field Blank	N/A		8/6/2001	10									0							0								0
1R-07381	N/A		303 W Thomas St	Planer Buildin	Planer Bldg.	Air	Indoor	Stationary	Field Sample	N/A	1242	8/7/2001	10		0	0	0	0	0	0	0	0	0	0	0	0	0	0	0	0	0	0	0	0	0	0	0	0
1R-07383	N/A		303 W. Thomas St	Blank	NA	Air	N/A	Personal	Field Blank	N/A		8/7/2001	10									0							0								0
1R-09059	N/A		303 W Thomas St	EXP-2	EXP-2	Air	Outdoor	Stationary	Field Sample	N/A	3512	9/5/2001	10		0	0	0	0 0011	0	0	0 0011	1	0	0	0	0	0	0	0	0	0	0	0	0	0	0	0	0
1R-09060	N/A		303 W Thomas St	WRGrace	EXP-3	Air	Outdoor	Stationary	Field Sample	N/A	3447	9/5/2001	10		0	0	0	0	0	0	0	0	0	0	0	0	0	0	0	0	0	0	0	0	0	0	0	0
1R-09081	N/A		303 W Thomas St	EXP-4	EXP-4	Air	Outdoor	Stationary	Field Sample	N/A	3509	9/5/2001	0	Not Analyzed				0			0	0		0					0	0							0
1R-09082	N/A		303 W. Thomas St	EXP-5	EXP-5	Air	Outdoor	Stationary	Field Sample	N/A	3192	9/5/2001	10		0	0	0	0	0	0	0	0	0	0	0	0	0	0	0	0	0	0	0	0	0	0	0	0
1R-09083	N/A		303 W. Thomas St	EXP-6	EXP-6	Air	Outdoor	Stationary	Field Sample	N/A	3298	9/5/2001	10		0	0	0	0	0	0	0	0	0	0	0	0	0	0	0	0	0	0	0	0	0	0	0	0
1R-09084	N/A	Labor - Removing roof	303 W Thomas St	Property	Shoulder	Air	Outdoor	Personal	Field Sample	N/A	710	9/5/2001	10		0 0054	0	0 0488	0 0163	0	0 0054	0 0759	14	0	0	0	0	0	0	0	0	0	0	0	0 0054	0	0	0 0054	1
1R-09089	N/A		303 W Thomas St	Blank	NA	Air	N/A	Stationary	Field Blank	N/A		9/5/2001	10									0							0								0
1R-09961	N/A		303 W. Thomas St	EXP-1	EXP-1	Air	Outdoor	Stationary	Field Sample	N/A	2490	9/6/2001	10		0	0	0	0	0	0	0	0	0	0	0	0	0	0	0	0	0	0	0	0	0	0	0	0
1R-09962	N/A		303 W Thomas St	EXP-2	EXP-2	Air	Outdoor	Stationary	Field Sample	N/A	2510	9/6/2001	10		0	0	0	0	0	0	0	0	0	0	0	0	0	0	0	0	0	0	0	0	0	0	0	0
1R-09963	N/A		303 W Thomas St	WRGrace	EXP-3	Air	Outdoor	Stationary	Field Sample	N/A	2485	9/6/2001	10		0	0	0	0	0	0	0	0	0	0	0	0	0	0	0	0	0	0	0	0	0	0	0	0
1R-09964	N/A		303 W. Thomas St	EXP-4	EXP-4	Air	Outdoor	Stationary	Field Sample	N/A	2538	9/6/2001	10		0	0	0	0 0014	0	0	0 0014	1	0	0	0	0	0	0	0	0	0	0	0	0	0	0	0	0
1R-09965	N/A		303 W. Thomas St	EXP-5	EXP-5	Air	Outdoor	Stationary	Field Sample	N/A	2513	9/6/2001	10		0	0	0	0	0	0	0	0	0	0	0	0	0	0	0	0	0	0	0	0	0	0	0	0
1R-09966	N/A		303 W. Thomas St	EXP-6	EXP-6	Air	Outdoor	Stationary	Field Sample	N/A	2508	9/6/2001	10		0	0	0	0	0	0	0	0	0	0	0	0	0	0	0	0	0	0	0	0	0	0	0	0
1R-09967	N/A		303 W. Thomas St	Blank	NA	Air	N/A	Personal	Field Blank	N/A		9/6/2001	10									0							0								0
1R-09969	N/A	Decon roof	303 W. Thomas St	Property	Shoulder	Air	Outdoor	Personal	Field Sample	N/A	612	9/6/2001	10		0	0	0 0057	0 0229	0 0057	0	0 0343	6	0	0	0	0 0057	0	0	0 0057	1	0	0	0	0	0	0	0	0
1R-09970	N/A	Decon roof	303 W. Thomas St	Property	Shoulder	Air	Outdoor	Personal	Field Sample	N/A	50	9/6/2001	10		0	0	0	0	0	0	0	0	0	0	0	0	0	0	0	0	0	0	0	0	0	0	0	0
1R-09971	N/A		303 W Thomas St	Property	Lumber/ Export Plant	Dust	Unknown		Field Sample	N/A	300	9/6/2001	10		0	0	0	0	0	0	0	0	0	0	0	0	0	0	0	0	0	0	0	0	0	0	0	0
1R-09972	N/A		303 W. Thomas St	Blank	NA	Dust	N/A		Field Blank	N/A		9/6/2001	10									0							0								0
1R-09978	N/A	Operate - Excavator	303 W. Thomas St	Property	Shoulder	Air	N/A	Personal	Field Sample	N/A	700	9/7/2001	10		0	0	0	0	0	0	0	0	0	0	0	0	0	0	0	0	0	0	0	0	0	0	0	0
1R-09979	N/A	Operate - Excavator	303 W. Thomas St	Property	Shoulder	Air	Outdoor	Personal	Field Sample	N/A	66	9/7/2001	10		0	0	0	0	0	0	0	0	0	0	0	0	0	0	0	0	0	0	0	0	0	0	0	0
1R-10026	N/A		303 W. Thomas St	Blank	NA	Air	N/A	Personal	Field Blank	N/A		9/7/2001	10									0							0								0
1R-10042	N/A		303 W. Thomas St	EXP-2	EXP-2	Air	Outdoor	Stationary	Field Sample	N/A	1355	9/7/2001	10		0	0	0	0	0	0	0	0	0	0	0	0	0	0	0	0	0	0	0	0	0	0	0	0
1R-10043	N/A		303 W. Thomas St	WRGrace	EXP-3	Air	Outdoor	Stationary	Field Sample	N/A	1170	9/7/2001	10		0	0	0	0	0	0	0	0	0	0	0	0	0	0	0	0	0	0	0	0	0	0	0	0
1R-10045	N/A		303 W Thomas St	EXP-5	EXP-5	Air	Outdoor	Stationary	Field Sample	N/A	1030	9/7/2001	10		0	0	0	0	0	0	0	0	0	0	0	0	0	0	0	0	0	0	0	0	0	0	0	0
1R-10081	N/A		303 W Thomas St	EXP-1	EXP-1	Air	Outdoor	Stationary	Field Sample	N/A	2787	9/10/2001	10		0	0	0	0	0	0	0	0	0	0	0	0	0	0	0	0	0	0	0	0	0	0	0	0
1R-10082	N/A		303 W. Thomas St	EXP-2	EXP-2	Air	Outdoor	Stationary	Field Sample	N/A	2782	9/10/2001	10		0	0	0	0 0013	0	0	0 0013	1	0	0	0	0	0	0	0	0	0	0	0	0	0	0	0	0
1R-10083	N/A		303 W Thomas St	WRGrace	EXP-3	Air	Outdoor	Stationary	Field Sample	N/A	2723	9/10/2001	10		0	0	0	0	0	0	0	0	0	0	0	0	0	0	0	0	0	0	0	0	0	0	0	0
1R-10085	N/A		303 W. Thomas St	EXP-5	EXP-5	Air	Outdoor	Stationary	Field Sample	N/A	2121	9/10/2001	10		0	0	0 0017	0	0	0	0 0017	1	0	0	0	0	0	0	0	0	0	0	0	0	0	0	0	0
1R-10087	N/A		303 W Thomas St	Blank	NA	Air	N/A	Personal	Field Blank	N/A		9/10/2001	10									0							0								0

LocationPropertyGroupDesc values: LIKE "Riverside%", LIKE "export%", LIKE "303 w. thomas%"

Server-Database: \\204.47.48.36\Libby2

Sample ID	Scenario	Task	Property Group (Location)	Sample Group	Location Description (Sub Location)	Media Type	Matrix	Sample Type	Category	Pre Post Clear	Vol (air=L)/ Area (dust=cm²)	Sample Date	Grid Open Ings	Filter Status Non Analyzed	ISO Concentrations (Air = structures/cc)(Dust = structures/cm²) (METHOD - ISO 10312)																											
															Libby Amphiboles (LA)								Chrysotile (C)								Other Amphiboles (OA)							
															Excluded Structures			Structures Detected					Excluded Structures			Structures Detected					Excluded Structures			Structures Detected				
															Aspect Ratio < 5:1	Length < 0.5 u	Dia-meter > 0.5u	Length 0.5 to 5 u	Length 5 to 10 u	Length > 10 u	Total Conc. LA	Total Count LA	Aspect Ratio < 5:1	Length < 0.5 u	Dia-meter > 0.5u	Length 0.5 to 5 u	Length 5 to 10 u	Length > 10 u	Total Conc. C	Total Count C	Aspect Ratio < 5:1	Length < 0.5 u	Dia-meter > 0.5u	Length 0.5 to 5 u	Length 5 to 10 u	Length > 10 u	Total Conc. OA	Total Count OA
1R-10089	N/A	Spray down	303 W. Thomas St	Property	Shoulder	Air	Outdoor	Personal	Field Sample	N/A	765	9/10/2001	10		0	0	0	0	0	0	0	0	0	0	0	0	0	0	0	0	0	0	0	0	0	0	0	0	0	0
1R-10090	N/A	Spray down	303 W. Thomas St	Property	Shoulder	Air	Outdoor	Personal	Field Sample	N/A	46	9/10/2001	10		0	0	0	0	0	0	0	0	0	0	0	0	0	0	0	0	0	0	0	0	0	0	0	0	0	0
1R-10094	N/A		303 W. Thomas St	Blank	NA	Air	N/A	Personal	Field Blank	N/A		9/13/2001	10								0																			0
1R-10096	N/A		303 W. Thomas St	Planer Buildin	Northeast Corner of Planer Bldg	Air	Outdoor	Stationary	Field Sample	N/A	1453	9/13/2001	10		0	0	0	0	0	0	0	0	0	0	0	0	0	0	0	0	0	0	0	0	0	0	0	0	0	0
1R-10097	N/A		303 W. Thomas St	Planer Buildin	Southeast Corner of Planer Bldg.	Air	Outdoor	Stationary	Field Sample	N/A	1447	9/13/2001	10		0	0	0	0	0	0	0	0	0	0	0	0	0	0	0	0	0	0	0	0	0	0	0	0	0	0
1R-10098	N/A	Drive - Truck	303 W. Thomas St	Property	Shoulder	Air	Outdoor	Personal	Field Sample	N/A	716	9/13/2001	10		0	0	0.0176	0	0.0088	0.0088	0.0353	4	0	0	0	0	0	0	0	0	0	0	0	0	0	0	0	0	0	0
1R-10099	N/A		303 W. Thomas St	Blank	NA	Air	N/A	Stationary	Field Blank	N/A		9/13/2001	10								0																			0
1R-10101	N/A	Follow trucks	303 W. Thomas St	Property	Shoulder	Air	Outdoor	Personal	Field Sample	N/A	32	9/13/2001	10		0	0	0	0	0	0	0	0	0	0	0	0	0	0	0	0	0	0	0	0	0	0	0	0	0	0
1R-10102	N/A		303 W. Thomas St	EXP-1	EXP-1	Air	Outdoor	Stationary	Field Sample	N/A	1465	9/14/2001	10		0	0	0	0	0	0	0	0	0	0	0	0	0	0	0	0	0	0	0	0	0	0	0	0	0	0
1R-10103	N/A		303 W. Thomas St	EXP-2	EXP-2	Air	Outdoor	Stationary	Field Sample	N/A	1592	9/14/2001	10		0	0	0	0	0	0	0	0	0	0	0	0	0	0	0	0	0	0	0	0	0	0	0	0	0	0
1R-10104	N/A		303 W. Thomas St	WRGrace	EXP-3	Air	Outdoor	Stationary	Field Sample	N/A	1512	9/14/2001	10		0	0	0	0	0	0	0	0	0	0	0	0	0	0	0	0	0	0	0	0	0	0	0	0	0	0
1R-10105	N/A		303 W. Thomas St	EXP-4	EXP-4	Air	Outdoor	Stationary	Field Sample	N/A	1186	9/14/2001	10		0	0	0	0	0	0	0	0	0	0	0	0	0	0	0	0	0	0	0	0	0	0	0	0	0	0
1R-10106	N/A		303 W. Thomas St	EXP-5	EXP-5	Air	Outdoor	Stationary	Field Sample	N/A	1518	9/14/2001	10		0	0	0	0	0	0	0	0	0	0	0	0	0	0	0	0	0	0	0	0	0	0	0	0	0	0
1R-10109	N/A		303 W. Thomas St	Clean Room	EXP-clean room	Air	Indoor	Stationary	Field Sample	N/A	1575	9/14/2001	10		0	0	0	0	0	0	0	0	0	0	0	0	0	0	0	0	0	0	0	0	0	0	0	0	0	0
1R-10110	N/A		303 W. Thomas St	NAFU	EXP-NAFU	Air	Outdoor	Stationary	Field Sample	N/A	1596	9/14/2001	10		0	0	0	0	0	0	0	0	0	0	0	0	0	0	0	0	0	0	0	0	0	0	0	0	0	0
1R-10111	N/A		303 W. Thomas St	Planer Buildin	Northeast Corner of Planer Bldg	Air	Outdoor	Stationary	Field Sample	N/A	1494	9/14/2001	10		0	0	0	0	0	0	0	0	0	0	0	0	0	0	0	0	0	0	0	0	0	0	0	0	0	0
1R-10112	N/A		303 W. Thomas St	Planer Buildin	Southeast Corner of Planer Bldg.	Air	Outdoor	Stationary	Field Sample	N/A	1414	9/14/2001	10		0	0	0	0	0	0	0	0	0	0	0	0	0	0	0	0	0	0	0	0	0	0	0	0	0	0
1R-10113	N/A		303 W. Thomas St	Blank	NA	Air	N/A	Personal	Field Blank	N/A		9/14/2001	10								0																			0
1R-10115	N/A	Operate - Excavator	303 W. Thomas St	Property	Shoulder	Air	Outdoor	Personal	Field Sample	N/A	686	9/14/2001	10		0	0	0	0	0	0	0	0	0	0	0	0	0	0	0	0	0	0	0	0	0	0	0	0	0	0
1R-10116	N/A		303 W. Thomas St	Blank	NA	Air	N/A	Stationary	Field Blank	N/A		9/14/2001	10								0																			0
1R-10118	N/A	Follow trucks	303 W. Thomas St	Property	Shoulder	Air	Outdoor	Personal	Field Sample	N/A	62	9/14/2001	10		0	0	0	0	0	0	0	0	0	0	0	0	0	0	0	0	0	0	0	0	0	0	0	0	0	0
1R-10119	N/A		303 W. Thomas St	Clean Room	EXP-Clean room	Air	Indoor	Stationary	Field Sample	N/A	1479	9/17/2001	10		0	0	0	0.0043	0	0	0.0043	11	0	0	0	0	0	0	0	0	0	0	0	0	0	0	0	0	0	0
1R-10120	N/A		303 W. Thomas St	NAFU	EXP-NAFU	Air	Outdoor	Stationary	Field Sample	N/A	1490	9/17/2001	10		0	0	0	0	0	0	0	0	0	0	0	0	0	0	0	0	0	0	0	0	0	0	0	0	0	0
1R-10141	N/A		303 W. Thomas St	EXP-1	EXP-1	Air	Outdoor	Stationary	Field Sample	N/A	1927	9/11/2001	10		0	0	0	0	0	0	0	0	0	0	0	0	0	0	0	0	0	0	0	0	0	0	0	0	0	0
1R-10142	N/A		303 W. Thomas St	EXP-2	EXP-2	Air	Outdoor	Stationary	Field Sample	N/A	1871	9/11/2001	10		0	0	0	0	0	0	0	0	0	0	0	0	0	0	0	0	0	0	0	0	0	0	0	0	0	0
1R-10143	N/A		303 W. Thomas St	WRGrace	EXP-3	Air	Outdoor	Stationary	Field Sample	N/A	1833	9/11/2001	10		0	0	0	0	0	0	0	0	0	0	0	0	0	0	0	0	0	0	0	0	0	0	0	0	0	0
1R-10144	N/A		303 W. Thomas St	EXP-4	EXP-4	Air	Outdoor	Stationary	Field Sample	N/A	1828	9/11/2001	10		0	0	0	0	0	0	0	0	0	0	0	0	0	0	0	0	0	0	0	0	0	0	0	0	0	0
1R-10145	N/A		303 W. Thomas St	EXP-5	EXP-5	Air	Outdoor	Stationary	Field Sample	N/A	1818	9/11/2001	10		0	0	0	0	0	0	0	0	0	0	0	0	0	0	0	0	0	0	0	0	0	0	0	0	0	0
1R-10146	N/A		303 W. Thomas St	EXP-6	EXP-6	Air	Outdoor	Stationary	Field Sample	N/A	1088	9/11/2001	10		0	0	0	0	0	0	0	0	0	0	0	0	0	0	0	0	0	0	0	0	0	0	0	0	0	0
1R-10147	N/A		303 W. Thomas St	EXP-7	EXP-7	Air	Outdoor	Stationary	Field Sample	N/A	1803	9/11/2001	10		0	0	0	0	0	0	0	0	0	0	0	0	0	0	0	0	0	0	0	0	0	0	0	0	0	0
1R-10148	N/A		303 W. Thomas St	Blank	NA	Air	N/A	Personal	Field Blank	N/A		9/11/2001	10								0																			0
1R-10150	N/A	Removing sheet metal	303 W. Thomas St	Property	Shoulder	Air	Outdoor	Personal	Field Sample	N/A	737	9/11/2001	10		0	0	0	0	0	0	0	0	0	0	0	0	0	0	0	0	0	0	0	0	0	0	0	0	0	0
1R-10152	N/A		303 W. Thomas St	Clean Room	EXP-decon (clean room)	Air	Indoor	Stationary	Field Sample	N/A	1969	9/11/2001	10		0	0	0.0018	0	0	0	0.0018	1	0	0	0	0	0	0	0	0	0	0	0	0	0	0	0	0	0	0
1R-10153	N/A		303 W. Thomas St	NAFU	EXP-NAFU	Air	Indoor	Stationary	Field Sample	N/A	1906	9/11/2001	9		0	0	0	0	0.0041	0	0.0041	2	0	0	0	0	0	0	0	0	0	0	0	0	0	0	0	0	0	0
1R-10154	N/A		303 W. Thomas St	Blank	NA	Air	N/A	Stationary	Field Blank	N/A		9/11/2001	10								0																			0
1R-10156	N/A		303 W. Thomas St	EXP-1	EXP-1	Air	Outdoor	Stationary	Field Sample	N/A	1332	9/12/2001	10		0	0	0	0	0	0	0	0	0	0	0	0	0	0	0	0	0	0	0	0	0	0	0	0	0	0
1R-10157	N/A		303 W. Thomas St	EXP-2	EXP-2	Air	Outdoor	Stationary	Field Sample	N/A	1310	9/12/2001	6		0	0	0	0	0	0	0	0	0	0	0	0	0	0	0	0	0	0	0	0	0	0	0	0	0	0
1R-10157	N/A		303 W. Thomas St	EXP-2	EXP-2	Air	Outdoor	Stationary	Field Sample	N/A	1310	9/12/2001	40		0	0	0	0.0007	0	0	0.0007	1	0	0	0	0	0	0	0	0	0	0	0	0	0	0	0	0	0	0
1R-10157	N/A		303 W. Thomas St	EXP-2	EXP-2	Air	Outdoor	Stationary	Field Sample	N/A	1310	9/12/2001	30		0	0	0	0.0009	0	0	0.0009	1	0	0	0	0	0	0	0	0	0	0	0	0	0	0	0	0	0	0
1R-10158	N/A		303 W. Thomas St	WRGrace	EXP-3	Air	Outdoor	Stationary	Field Sample	N/A	1304	9/12/2001	10		0	0	0	0	0	0	0	0	0	0	0	0	0	0	0	0	0	0	0	0	0	0	0	0	0	0
1R-10159	N/A		303 W. Thomas St	EXP-4	EXP-4	Air	Outdoor	Stationary	Field Sample	N/A	1324	9/12/2001	10		0	0	0.0026	0	0	0	0.0026	1	0	0	0	0	0	0	0	0	0	0	0	0	0	0	0	0	0	0
1R-10161	N/A		303 W. Thomas St	EXP-6	EXP-6	Air	Outdoor	Stationary	Field Sample	N/A	1286	9/12/2001	10		0	0	0	0	0	0	0	0	0	0	0	0	0	0	0	0	0	0	0	0	0	0	0	0	0	0
1R-10162	N/A		303 W. Thomas St	EXP-7	EXP-7	Air	Outdoor	Stationary	Field Sample	N/A	1321	9/12/2001	10		0	0	0	0	0	0	0	0	0	0	0	0	0	0	0	0	0	0	0	0	0	0	0	0	0	0
1R-10162	N/A		303 W. Thomas St	EXP-7	EXP-7	Air	Outdoor	Stationary	Field Sample	N/A	1321	9/12/2001	10		0	0	0	0	0	0	0	0	0	0	0	0	0	0	0	0	0	0	0	0	0	0	0	0	0	0
1R-10163	N/A		303 W. Thomas St	Planer Buildin	B/W Planer/longshed	Air	Indoor	Stationary	Field Sample	N/A	1404	9/12/2001	10		0	0	0	0	0	0	0	0	0	0	0	0	0	0	0	0	0	0	0	0	0	0	0	0	0	0
1R-10164	N/A		303 W. Thomas St	Planer Buildin	B/W Planer/longshed	Air	Indoor	Stationary	Field Sample	N/A	1398	9/12/2001	10		0	0	0	0	0	0	0	0	0	0	0	0	0	0	0	0	0	0	0	0	0	0	0	0	0	0
1R-10165	N/A		303 W. Thomas St	Blank	NA	Air	N/A	Personal	Field Blank	N/A		9/12/2001	10								0																			0
1R-10167	N/A	Watering	303 W. Thomas St	Property	Shoulder	Air	Outdoor	Personal	Field Sample	N/A	690	9/12/2001	10		0	0	0	0	0	0	0	0	0	0	0	0	0	0	0.2461	0	0	0.2461	1	0	0	0	0	0	0	0
1R-10168	N/A		303 W. Thomas St	Blank	NA	Air	N/A	Stationary	Field Blank	N/A		9/12/2001	10								0																			0
1R-10170	N/A		303 W. Thomas St	NAFU	EXP-NAFU	Air	Outdoor	Stationary	Field Sample	N/A	944	9/12/2001	10		0	0	0	0	0	0	0	0	0	0	0	0	0	0	0	0	0	0	0	0	0	0	0	0	0	0
1R-10171	N/A		303 W. Thomas St	Clean Room	EXP-Clean Room	Air	Indoor	Stationary	Field Sample	N/A	973	9/12/2001	10		0	0	0	0	0.0065	0	0.0065	1	0	0	0	0	0	0	0	0	0	0	0	0	0	0	0	0	0	0
1R-10172	N/A		303 W. Thomas St	EXP-1	EXP-1	Air	Outdoor	Stationary	Field Sample	N/A	1398	9/13/2001	10		0	0	0	0	0	0	0	0	0	0	0	0	0	0	0	0	0	0	0	0	0	0	0	0	0	0
1R-10173	N/A		303 W. Thomas St	EXP-2	EXP-2	Air	Outdoor	Stationary	Field Sample	N/A	1404	9/13/2001	10		0.0025	0	0	0	0	0	0.0025	1	0	0	0	0	0	0	0	0	0	0	0	0	0	0	0	0	0	0
1R-10174	N/A		303 W. Thomas St	WRGrace	EXP-3	Air	Outdoor	Stationary	Field Sample	N/A	1442	9/13/2001	10		0.0024	0	0	0	0	0	0.0024	1	0	0	0	0	0	0	0	0	0	0	0	0	0	0	0	0	0	0
1R-10175	N/A		303 W. Thomas St	EXP-4	EXP-4	Air	Outdoor	Stationary	Field Sample	N/A	1455	9/13/2001	10		0	0	0	0	0	0	0	0	0	0	0	0	0	0	0	0	0	0	0	0	0	0	0	0	0	0
1R-10176	N/A		303 W. Thomas St	EXP-5	EXP-5	Air	Outdoor	Stationary	Field Sample	N/A	1463	9/13/2001	10		0	0	0	0	0	0	0	0	0	0	0	0	0	0	0	0	0	0	0	0	0	0	0	0	0	0
1R-10177	N/A		303 W. Thomas St	EXP-6	EXP-6	Air	Outdoor	Stationary	Field Sample	N/A	1418	9/13/2001	10		0	0	0	0	0	0	0	0	0	0	0	0	0	0	0	0	0	0	0	0	0	0	0	0	0	0
1R-10178	N/A		303 W. Thomas St	EXP-7	EXP-7	Air	Outdoor	Stationary	Field Sample	N/A	1411	9/13/2001	10		0	0	0.0025	0	0	0	0.0025	1	0	0	0	0	0	0	0	0	0	0	0	0	0	0	0	0	0	0
1R-10179	N/A		303 W. Thomas St	NAFU	EXP-NAFU	Air	Outdoor	Stationary	Field Sample	N/A	1651	9/13/2001	10		0	0	0	0	0	0	0	0	0	0	0	0	0	0	0	0	0	0	0	0	0	0	0	0	0	0
1R-10180	N/A		303 W. Thomas St	Clean Room	EXP-Clean room	Air	Indoor	Stationary	Field Sample	N/A	1657	9/13/2001	10		0	0	0.0038	0	0	0	0.0038	1	0	0	0	0	0	0	0	0	0	0	0	0	0	0	0	0	0	0
1R-10541	N/A		303 W. Thomas St	EXP-1	EXP-1	Air	Outdoor	Stationary	Field Sample	N/A	1485	9/17/2001	10		0	0	0	0	0	0	0	0	0	0	0	0	0	0	0	0	0	0	0	0	0	0	0	0	0	0
1R-10542	N/A		303 W. Thomas St	EXP-2	EXP-2	Air	Outdoor	Stationary	Field Sample	N/A	1479	9/17/2001	10		0	0	0	0	0	0	0	0	0	0	0	0	0	0	0	0	0	0	0	0	0	0	0	0	0	0
1R-10543	N/A		303 W. Thomas St	WRGrace	EXP-3	Air	Outdoor	Stationary	Field Sample	N/A	1479	9/17/2001	10		0	0	0	0	0	0	0	0	0	0	0	0	0	0	0	0	0	0	0	0	0	0	0	0	0	0
1R-10544	N/A		303 W. Thomas St	EXP-4	EXP-4	Air	Outdoor	Stationary	Field Sample	N/A	1479	9/17/2001	10		0	0	0.0024	0	0	0	0.0024	1	0	0	0	0	0	0	0	0	0	0	0	0	0	0	0	0	0	0
1R-10545	N/A		303 W. Thomas St	EXP-5	EXP-5	Air	Outdoor	Stationary	Field Sample	N/A	1482	9/17/2001	10		0	0	0	0	0	0	0	0	0	0	0	0	0	0	0	0	0	0	0	0	0	0	0	0	0	0
1R-10546	N/A		303 W. Thomas St	EXP-6	EXP-6	Air	Outdoor	Stationary	Field Sample	N/A	1485	9/17/2001	10		0	0	0	0	0	0	0	0	0	0	0	0	0	0	0	0	0	0	0	0	0	0	0	0	0	0
1R-10546	N/A		303 W. Thomas St	EXP-6	EXP-6	Air	Outdoor	Stationary	Field Sample	N/A	1485	9/17/2001	10		0	0	0	0	0	0	0	0	0	0	0	0	0	0	0	0	0	0	0	0	0	0	0	0	0	0
1R-10547	N/A		303 W. Thomas St	EXP-7	EXP-7	Air	Outdoor	Stationary	Field Sample	N/A	1470	9/17/2001	10		0	0	0	0	0	0	0	0	0	0	0	0	0	0	0	0	0	0	0	0	0	0	0	0	0	0
1R-10547	N/A		303 W. Thomas St	EXP-7	EXP-7	Air	Outdoor	Stationary	Field Sample	N/A	1470	9/17/2001	10		0	0	0	0	0	0	0	0	0	0	0	0	0	0	0	0	0	0	0	0	0	0	0	0	0	0
1R-10550	N/A		303 W. Thomas St	Blank	NA	Air	N/A	Personal	Field Blank	N/A		9/17/2001	10								0																			0

Sample ID	Scenario	Task	Property Group (Location)	Sample Group	Location Description (Sub Location)	Media Type	Matrix	Sample Type	Category	Pre Post Clear	Vol (air=L)/ Area (dust=cm²)	Sample Date	Grid Openings	Filter Status Non Analyzed	ISO Concentrations (Air = structures/cc)(Dust = structures/cm²) (METHOD - ISO 10312)																					
															Libby Amphiboles (LA)									Chrysotile (C)								Other Amphiboles (OA)							
															Excluded Structures			Structures Detected					Excluded Structures			Structures Detected					Excluded Structures			Structures Detected				
															Aspect Ratio < 5:1	Length < 0.5 u	Diameter > 0.5u	Length 0.5 to 5 u	Length 5 to 10 u	Length > 10 u	Total Conc. LA	Total Count LA	Aspect Ratio < 5:1	Length < 0.5 u	Diameter > 0.5u	Length 0.5 to 5 u	Length 5 to 10 u	Length > 10 u	Total Conc. C	Total Count C	Aspect Ratio < 5:1	Length < 0.5 u	Diameter > 0.5u	Length 0.5 to 5 u	Length 5 to 10 u	Length > 10 u	Total Conc. OA	Total Count OA
1R-10552	N/A	Watering down	303 W Thomas St	Property	Shoulder	Air	Outdoor	Personal	Field Sample	N/A	652	9/17/2001	10		0	0	0.0194	0	0	0	0.0194	2	0	0	0	0	0	0	0	0	0	0	0	0	0	0	0	0
1R-10553	N/A		303 W Thomas St	Blank	NA	Air	N/A	Stationary	Field Blank	N/A		9/17/2001	10									0								0								0
1R-10555	N/A		303 W Thomas St	EXP-1	EXP-1	Air	Outdoor	Stationary	Field Sample	N/A	1527	9/18/2001	10		0	0	0	0	0	0	0	0	0	0	0	0	0	0	0	0	0	0	0	0	0	0	0	0
1R-10556	N/A		303 W Thomas St	EXP-2	EXP-2	Air	Outdoor	Stationary	Field Sample	N/A	1539	9/18/2001	10		0	0	0	0	0	0	0	0	0	0	0	0	0	0	0	0	0	0	0	0	0	0	0	0
1R-10557	N/A		303 W Thomas St	WRGrace	EXP-3	Air	Outdoor	Stationary	Field Sample	N/A	1551	9/18/2001	10		0	0	0	0	0	0	0	0	0	0	0	0	0	0	0	0	0	0	0	0	0	0	0	0
1R-10558	N/A		303 W Thomas St	EXP-4	EXP-4	Air	Outdoor	Stationary	Field Sample	N/A	1607	9/18/2001	10		0	0	0	0	0	0	0	0	0	0	0	0	0	0	0	0	0	0	0	0	0	0	0	0
1R-10559	N/A		303 W Thomas St	EXP-5	EXP-5	Air	Outdoor	Stationary	Field Sample	N/A	1607	9/18/2001	10		0	0	0	0	0	0	0	0	0	0	0	0	0	0	0	0	0	0	0	0	0	0	0	0
1R-10560	N/A		303 W Thomas St	EXP-6	EXP-6	Air	Outdoor	Stationary	Field Sample	N/A	1563	9/18/2001	10		0	0	0	0	0	0	0	0	0	0	0	0	0	0	0	0	0	0	0	0	0	0	0	0
1R-10561	N/A		303 W Thomas St	EXP-7	EXP-7	Air	Outdoor	Stationary	Field Sample	N/A	1563	9/18/2001	10		0	0	0	0	0	0	0	0	0	0	0	0	0	0	0	0	0	0	0	0	0	0	0	0
1R-10562	N/A		303 W Thomas St	Blank	NA	Air	N/A	Personal	Field Blank	N/A		9/18/2001	10									0								0								0
1R-10564	N/A	Drive - Truck	303 W Thomas St	Property	Shoulder	Air	Outdoor	Personal	Field Sample	N/A	686	9/18/2001	10		0	0	0.0184	0.0092	0.0092	0	0.0368	4	0	0	0	0	0	0	0	0	0	0	0	0	0	0	0	0
1R-10565	N/A		303 W Thomas St	Blank	NA	Air	N/A	Stationary	Field Blank	N/A		9/18/2001	10									0								0								0
1R-10567	N/A		303 W Thomas St	Clean Room	EXP-clean room	Air	Indoor	Stationary	Field Sample	N/A	1560	9/18/2001	10		0	0	0	0	0	0	0	0	0	0	0	0	0	0	0	0	0	0	0	0	0	0	0	0
1R-10568	N/A		303 W Thomas St	NAFU	EXP-NAFU	Air	Outdoor	Stationary	Field Sample	N/A	1548	9/18/2001	10		0	0	0	0	0	0	0	0	0	0	0	0	0	0	0	0	0	0	0	0	0	0	0	0
1R-10569	N/A		303 W Thomas St	EXP-1	EXP-1	Air	Outdoor	Stationary	Field Sample	N/A	1545	9/19/2001	10		0	0	0	0	0	0	0	0	0	0	0	0	0	0	0	0	0	0	0	0	0	0	0	0
1R-10570	N/A		303 W Thomas St	EXP-2	EXP-2	Air	Outdoor	Stationary	Field Sample	N/A	1554	9/19/2001	10		0	0	0	0.0023	0	0	0.0023	1	0	0	0	0	0	0	0	0	0	0	0	0	0	0	0	0
1R-10571	N/A		303 W Thomas St	WRGrace	EXP-3	Air	Outdoor	Stationary	Field Sample	N/A	1548	9/19/2001	10		0	0	0	0	0	0	0	0	0	0	0	0	0	0	0	0	0	0	0	0	0	0	0	0
1R-10572	N/A		303 W Thomas St	EXP-4	EXP-4	Air	Outdoor	Stationary	Field Sample	N/A	1579	9/19/2001	10		0	0	0	0	0.0022	0	0.0022	1	0	0	0	0	0	0	0	0	0	0	0	0	0	0	0	0
1R-10573	N/A		303 W Thomas St	EXP-5	EXP-5	Air	Outdoor	Stationary	Field Sample	N/A	1557	9/19/2001	10		0	0	0	0	0	0	0	0	0	0	0	0	0	0	0	0	0	0	0	0	0	0	0	0
1R-10574	N/A		303 W Thomas St	EXP-6	EXP-6	Air	Outdoor	Stationary	Field Sample	N/A	1563	9/19/2001	10		0	0	0	0	0	0	0	0	0	0	0	0	0.0022	0	0	0.0022	1	0	0	0	0	0	0	0
1R-10575	N/A		303 W Thomas St	EXP-7	EXP-7	Air	Outdoor	Stationary	Field Sample	N/A	1570	9/19/2001	10		0	0	0	0	0	0	0	0	0	0	0	0	0	0	0	0	0	0	0	0	0	0	0	0
1R-10576	N/A		303 W Thomas St	Blank	NA	Air	N/A	Personal	Field Blank	N/A		9/19/2001	10									0								0								0
1R-10578	N/A		303 W Thomas St	Clean Room	EXP-clean room	Air	Indoor	Stationary	Field Sample	N/A	1579	9/19/2001	10		0	0	0	0	0	0	0	0	0	0	0	0	0	0	0	0	0	0	0	0	0	0	0	0
1R-10579	N/A		303 W Thomas St	NAFU	EXP-NAFU	Air	Outdoor	Stationary	Field Sample	N/A	1579	9/19/2001	10		0	0	0	0	0	0	0	0	0	0	0	0	0	0	0	0	0	0	0	0	0	0	0	0
1R-10580	N/A	Watering debris	303 W Thomas St	Property	Shoulder	Air	Outdoor	Personal	Field Sample	N/A	738	9/19/2001	10		0	0	0.0085	0.0085	0	0	0.0171	2	0	0	0	0	0	0	0	0	0	0	0	0	0	0	0	0
1R-10662	N/A		303 W Thomas St	Blank	NA	Air	N/A	Stationary	Field Blank	N/A		9/19/2001	10									0								0								0
1R-10664	N/A		303 W Thomas St	EXP-1	EXP-1	Air	Outdoor	Stationary	Field Sample	N/A	1570	9/20/2001	10		0	0	0	0	0	0	0	0	0	0	0	0	0	0	0	0	0	0	0	0	0	0	0	0
1R-10665	N/A		303 W Thomas St	EXP-2	EXP-2	Air	Outdoor	Stationary	Field Sample	N/A	1567	9/20/2001	10		0	0	0	0	0	0	0	0	0	0	0	0	0	0	0	0	0	0	0	0	0	0	0	0
1R-10666	N/A		303 W Thomas St	WRGrace	EXP-3	Air	Outdoor	Stationary	Field Sample	N/A	1567	9/20/2001	10		0	0	0	0	0	0	0	0	0	0	0	0	0	0	0	0	0	0	0	0	0	0	0	0
1R-10667	N/A		303 W Thomas St	EXP-4	EXP-4	Air	Outdoor	Stationary	Field Sample	N/A	1563	9/20/2001	10		0	0	0	0	0	0	0	0	0	0	0	0	0	0	0	0	0	0	0	0	0	0	0	0
1R-10668	N/A		303 W Thomas St	EXP-5	EXP-5	Air	Outdoor	Stationary	Field Sample	N/A	1567	9/20/2001	10		0	0	0	0	0	0	0	0	0	0	0	0	0	0	0	0	0	0	0	0	0	0	0	0
1R-10669	N/A		303 W Thomas St	EXP-6	EXP-6	Air	Outdoor	Stationary	Field Sample	N/A	1570	9/20/2001	10		0	0	0	0	0	0	0	0	0	0	0	0	0	0	0	0	0	0	0	0	0	0	0	0
1R-10669	N/A		303 W Thomas St	EXP-6	EXP-6	Air	Outdoor	Stationary	Field Sample	N/A	1570	9/20/2001	10		0	0	0	0	0	0	0	0	0	0	0	0	0	0	0	0	0	0	0	0	0	0	0	0
1R-10670	N/A		303 W Thomas St	EXP-7	EXP-7	Air	Outdoor	Stationary	Field Sample	N/A	1567	9/20/2001	10		0	0	0	0	0	0	0	0	0	0	0	0	0	0	0	0	0	0	0	0	0	0	0	0
1R-10671	N/A		303 W Thomas St	Blank	NA	Air	N/A	Personal	Field Blank	N/A		9/20/2001	10									0								0								0
1R-10673	N/A		303 W Thomas St	Clean Room	EXP-clean room	Air	Indoor	Stationary	Field Sample	N/A	1594	9/20/2001	10		0	0	0	0.0040	0	0	0.0040	1	0	0	0	0	0	0	0	0	0	0	0	0	0	0	0	0
1R-10674	N/A		303 W Thomas St	NAFU	EXP-NAFU	Air	Outdoor	Stationary	Field Sample	N/A	1597	9/20/2001	10		0	0	0	0	0	0	0	0	0	0	0	0	0	0	0	0	0	0	0	0	0	0	0	0
1R-10675	N/A	Decon wash	303 W Thomas St	Property	Shoulder	Air	Outdoor	Personal	Field Sample	N/A	696	9/20/2001	10		0	0	0.0091	0.0091	0.0091	0	0.0272	3	0	0	0	0	0	0	0	0	0	0	0	0	0	0	0	0
1R-10676	N/A		303 W Thomas St	Blank	NA	Air	N/A	Stationary	Field Blank	N/A		9/20/2001	10									0								0								0
1R-10678	N/A		303 W Thomas St	EXP-1	EXP-1	Air	Outdoor	Stationary	Field Sample	N/A	1449	9/21/2001	10		0	0	0	0	0	0	0	0	0	0	0	0	0	0	0	0	0	0	0	0	0	0	0	0
1R-10679	N/A		303 W Thomas St	EXP-2	EXP-2	Air	Outdoor	Stationary	Field Sample	N/A	1491	9/21/2001	10		0	0	0	0	0	0	0	0	0	0	0	0	0	0	0	0	0	0	0	0	0	0	0	0
1R-10680	N/A		303 W Thomas St	WRGrace	EXP-3	Air	Outdoor	Stationary	Field Sample	N/A	1500	9/21/2001	10		0	0	0	0	0	0	0	0	0	0	0	0	0	0	0	0	0	0	0	0	0	0	0	0
1R-10681	N/A		303 W Thomas St	EXP-4	EXP-4	Air	Outdoor	Stationary	Field Sample	N/A	1505	9/21/2001	10		0	0	0.0251	0.0084	0.0042	0	0.0377	9	0	0	0	0	0	0	0	0	0	0	0	0	0	0	0	0
1R-10682	N/A		303 W Thomas St	EXP-5	EXP-5	Air	Outdoor	Stationary	Field Sample	N/A	1509	9/21/2001	10		0	0	0	0	0	0	0	0	0	0	0	0	0	0	0	0	0	0	0	0	0	0	0	0
1R-10683	N/A		303 W Thomas St	EXP-6	EXP-6	Air	Outdoor	Stationary	Field Sample	N/A	1512	9/21/2001	10		0	0	0	0	0	0	0	0	0	0	0	0	0	0	0	0	0	0	0	0	0	0	0	0
1R-10684	N/A		303 W Thomas St	EXP-7	EXP-7	Air	Outdoor	Stationary	Field Sample	N/A	1512	9/21/2001	10		0	0	0	0	0	0	0	0	0	0	0	0	0	0	0	0	0	0	0	0	0	0	0	0
1R-10685	N/A		303 W Thomas St	Blank	NA	Air	N/A	Personal	Field Blank	N/A		9/21/2001	10									0								0								0
1R-10687	N/A		303 W Thomas St	Clean Room	EXP-clean room	Air	Indoor	Stationary	Field Sample	N/A	1515	9/21/2001	10		0	0	0	0	0	0	0	0	0	0	0	0	0	0	0	0	0	0	0	0	0	0	0	0
1R-10688	N/A		303 W Thomas St	NAFU	EXP-NAFU	Air	Outdoor	Stationary	Field Sample	N/A	1515	9/21/2001	10		0	0	0	0	0	0	0	0	0	0	0	0	0	0	0	0	0	0	0	0	0	0	0	0
1R-10689	N/A	Watering debris	303 W Thomas St	Property	Shoulder	Air	Outdoor	Personal	Field Sample	N/A	716	9/21/2001	10		0	0	0	0	0	0	0	0	0	0	0	0	0	0	0	0	0	0	0	0	0	0	0	0
1R-10690	N/A		303 W Thomas St	Blank	NA	Air	N/A	Stationary	Field Blank	N/A		9/21/2001	10									0								0								0
1R-10692	N/A		303 W Thomas St	EXP-1	EXP-1	Air	Outdoor	Stationary	Field Sample	N/A	1557	9/22/2001	10		0	0	0	0.0023	0	0	0.0023	1	0	0	0	0	0	0	0	0	0	0	0	0	0	0	0	0
1R-10693	N/A		303 W Thomas St	EXP-2	EXP-2	Air	Outdoor	Stationary	Field Sample	N/A	1570	9/22/2001	10		0	0	0.0023	0	0	0	0.0023	1	0	0	0	0	0	0	0	0	0	0	0	0	0	0	0	0
1R-10694	N/A		303 W Thomas St	WRGrace	EXP-3	Air	Outdoor	Stationary	Field Sample	N/A	1570	9/22/2001	10		0	0	0	0	0	0	0	0	0	0	0	0	0	0	0	0	0	0	0	0	0	0	0	0
1R-10695	N/A		303 W Thomas St	EXP-4	EXP-4	Air	Outdoor	Stationary	Field Sample	N/A	1573	9/22/2001	10		0	0	0	0	0	0	0	0	0	0	0	0	0	0	0	0	0	0	0	0	0	0	0	0
1R-10696	N/A		303 W Thomas St	EXP-5	EXP-5	Air	Outdoor	Stationary	Field Sample	N/A	1570	9/22/2001	10		0	0	0	0	0	0	0	0	0	0	0	0	0	0	0	0	0	0	0	0	0	0	0	0
1R-10697	N/A		303 W Thomas St	EXP-6	EXP-6	Air	Outdoor	Stationary	Field Sample	N/A	1573	9/22/2001	10		0	0	0	0	0	0	0	0	0	0	0	0	0	0	0	0	0	0	0	0	0	0	0	0
1R-10698	N/A		303 W Thomas St	EXP-7	EXP-7	Air	Outdoor	Stationary	Field Sample	N/A	1576	9/22/2001	10		0	0	0.0022	0	0	0	0.0022	1	0	0	0	0	0	0	0	0	0	0	0	0	0	0	0	0
1R-10699	N/A		303 W Thomas St	Blank	NA	Air	N/A	Personal	Field Blank	N/A		9/22/2001	10									0								0								0
1R-10721	N/A		303 W Thomas St	Clean Room	EXP-clean room	Air	Indoor	Stationary	Field Sample	N/A	1470	9/22/2001	10		0	0	0	0	0.0086	0	0.0086	2	0	0	0	0	0	0	0	0	0	0	0	0	0	0	0	0
1R-10722	N/A		303 W Thomas St	NAFU	EXP-NAFU	Air	Outdoor	Stationary	Field Sample	N/A	1476	9/22/2001	10		0	0	0	0	0	0	0	0	0	0	0	0	0	0	0	0	0	0	0	0	0	0	0	0
1R-10723	N/A	Decon wash	303 W Thomas St	Property	Shoulder	Air	Outdoor	Personal	Field Sample	N/A	657	9/22/2001	10		0	0	0	0	0	0	0	0	0	0	0	0	0	0	0	0	0	0	0	0	0	0	0	0
1R-10724	N/A		303 W Thomas St	Blank	NA	Air	N/A	Stationary	Field Blank	N/A		9/22/2001	10									0								0								0
1R-10726	N/A		303 W Thomas St	EXP-1	EXP-1	Air	Outdoor	Stationary	Field Sample	N/A	1536	9/24/2001	10		0	0	0	0	0	0	0	0	0	0	0	0	0	0	0	0	0	0	0	0	0	0	0	0
1R-10727	N/A		303 W Thomas St	EXP-2	EXP-2	Air	Outdoor	Stationary	Field Sample	N/A	1615	9/24/2001	10		0.0022	0	0	0	0	0	0.0022	1	0	0	0	0	0	0	0	0	0	0	0	0	0	0	0	0
1R-10728	N/A		303 W Thomas St	WRGrace	EXP-3	Air	Outdoor	Stationary	Field Sample	N/A	1618	9/24/2001	10		0.0022	0	0	0	0	0	0.0022	1	0	0	0	0	0	0	0	0	0	0	0	0	0	0	0	0
1R-10729	N/A		303 W Thomas St	EXP-4	EXP-4	Air	Outdoor	Stationary	Field Sample	N/A	1666	9/24/2001	10		0	0	0	0	0	0	0	0	0	0	0	0	0	0	0	0	0	0	0	0	0	0	0	0
1R-10730	N/A		303 W Thomas St	EXP-5	EXP-5	Air	Outdoor	Stationary	Field Sample	N/A	1669	9/24/2001	10		0	0	0.0022	0	0	0	0.0022	1	0	0	0	0	0	0	0	0	0	0	0	0	0	0	0	0
1R-10731	N/A		303 W Thomas St	EXP-6	EXP-6	Air	Outdoor	Stationary	Field Sample	N/A	1675	9/24/2001	10		0	0	0	0.0043	0	0	0.0043	2	0	0	0	0	0	0	0	0	0	0	0	0	0	0	0	0
1R-10732	N/A		303 W Thomas St	EXP-7	EXP-7	Air	Outdoor	Stationary	Field Sample	N/A	1662	9/24/2001	10		0	0	0	0	0	0	0	0	0	0	0	0	0	0	0	0	0	0	0	0	0	0	0	0
1R-10733	N/A		303 W Thomas St	Blank	NA	Air	N/A	Personal	Field Blank	N/A		9/24/2001	10									0								0								0
1R-10735	N/A		303 W Thomas St	Clean Room	EXP-clean room	Air	Indoor	Stationary	Field Sample	N/A	1403	9/24/2001	10		0.0045	0	0.0045	0	0	0	0.0090	2	0	0	0	0	0	0	0	0	0	0	0	0	0	0	0	0
1R-10736	N/A		303 W Thomas St	NAFU	EXP-NAFU	Air	Outdoor	Stationary	Field Sample	N/A	1372	9/24/2001	10		0	0	0	0	0	0	0	0	0	0	0	0	0	0	0	0	0	0	0	0	0	0	0	0
1R-10737	N/A		303 W Thomas St	Planer Building	EXP-Northeast planer shed	Air	Outdoor	Stationary	Field Sample	N/A	1397	9/24/2001	10		0	0	0	0	0	0	0	0	0	0	0	0	0	0	0	0	0	0	0	0	0	0	0	0
1R-10738	N/A		303 W Thomas St	Planer Building	EXP-Southeast planer shed	Air	Outdoor	Stationary	Field Sample	N/A	1385	9/24/2001	10		0	0	0	0	0	0	0	0	0	0	0	0	0	0	0	0	0	0	0	0	0	0	0	0
1R-10739	N/A	Drive - Truck	303 W Thomas St	Property	Shoulder	Air	Outdoor	Personal	Field Sample	N/A	763	9/24/2001	10		0	0	0	0	0	0	0	0	0	0	0	0	0	0	0	0	0	0	0	0	0	0	0	0

LocationPropertyGroupDesc values: LIKE 'Riverside%', LIKE 'export%', LIKE '303 w. thomas%'

Server-Database: \\204.47.48.36\Libby2

Sample ID	Scenario	Task	Property Group (Location)	Sample Group	Location Description (Sub Location)	Media Type	Matrix	Sample Type	Category	Pre Post Clear	Vol (air=L) Area (dust=cm²)	Sample Date	Grid Openings	Filter Status Non Analyzed	ISO Concentrations (Air = structures/cc)(Dust = structures/cm²) (METHOD - ISO 10312)																							
															Libby Amphiboles (LA)								Chrysotile (C)								Other Amphiboles (OA)							
															Excluded Structures			Structures Detected					Excluded Structures			Structures Detected					Excluded Structures			Structures Detected				
															Aspect Ratio < 5:1	Length < 0.5 u	Dia-meter > 0.5u	Length 0.5 to 5 u	Length 5 to 10 u	Length > 10 u	Total Conc. LA	Total Count LA	Aspect Ratio < 5:1	Length < 0.5 u	Dia-meter > 0.5u	Length 0.5 to 5 u	Length 5 to 10 u	Length > 10 u	Total Conc. C	Total Count C	Aspect Ratio < 5:1	Length < 0.5 u	Dia-meter > 0.5u	Length 0.5 to 5 u	Length 5 to 10 u	Length > 10 u	Total Conc. OA	Total Count OA
1R-10740	N/A		303 W Thomas St	Blank	NA	Air	N/A	Stationary	Field Blank	N/A		9/24/2001	10									0							0								0
1R-10742	N/A		303 W Thomas St	EXP-1	EXP-1	Air	Outdoor	Stationary	Field Sample	N/A	1440	9/25/2001	10		0	0	0	0	0	0	0	0	0	0	0	0	0	0	0	0	0	0	0	0	0	0	0	0
1R-10743	N/A		303 W Thomas St	EXP-2	EXP-2	Air	Outdoor	Stationary	Field Sample	N/A	1440	9/25/2001	10		0	0	0	0	0	0	0	0	0	0	0	0	0	0	0	0	0	0	0	0	0	0	0	0
1R-10744	N/A		303 W Thomas St	WRGrace	EXP-3	Air	Outdoor	Stationary	Field Sample	N/A	1361	9/25/2001	10		0	0	0	0	0	0	0	0	0	0	0	0	0	0	0	0	0	0	0	0	0	0	0	0
1R-10745	N/A		303 W Thomas St	EXP-4	EXP-4	Air	Outdoor	Stationary	Field Sample	N/A	1446	9/25/2001	10		0	0	0	0	0.0024	0	0.0024	1	0	0	0	0	0	0	0	0	0	0	0	0	0	0	0	0
1R-10746	N/A		303 W Thomas St	EXP-5	EXP-5	Air	Outdoor	Stationary	Field Sample	N/A	1461	9/25/2001	10		0	0	0	0	0	0	0	0	0	0	0	0	0	0	0	0	0	0	0	0	0	0	0	0
1R-10747	N/A		303 W Thomas St	EXP-6	EXP-6	Air	Outdoor	Stationary	Field Sample	N/A	1443	9/25/2001	10		0	0	0	0	0	0	0	0	0	0	0	0	0	0	0	0	0	0	0	0	0	0	0	0
1R-10748	N/A		303 W Thomas St	EXP-7	EXP-7	Air	Outdoor	Stationary	Field Sample	N/A	1448	9/25/2001	10		0	0	0	0	0	0	0	0	0	0	0	0	0	0	0	0	0	0	0	0	0	0	0	0
1R-10749	N/A		303 W Thomas St	Blank	NA	Air	N/A	Personal	Field Blank	N/A		9/25/2001	10									0							0								0
1R-10751	N/A		303 W. Thomas St	Clean Room	EXP-clean room	Air	Indoor	Stationary	Field Sample	N/A	1525	9/25/2001	10		0	0	0	0	0	0	0	0	0	0	0	0	0	0	0	0	0	0	0	0	0	0	0	0
1R-10752	N/A		303 W. Thomas St	NAFU	EXP-NAFU	Air	Outdoor	Stationary	Field Sample	N/A	1420	9/25/2001	10		0	0	0	0	0	0	0	0	0	0	0	0	0	0	0	0	0	0	0	0	0	0	0	0
1R-10753	N/A		303 W. Thomas St	Planer Building	EXP-Northeast planer shed	Air	Outdoor	Stationary	Field Sample	N/A	1406	9/25/2001	10		0	0	0	0	0	0	0	0	0	0	0	0	0	0	0	0	0	0	0	0	0	0	0	0
1R-10754	N/A		303 W. Thomas St	Planer Building	EXP-Southeast planer shed	Air	Outdoor	Stationary	Field Sample	N/A	1406	9/25/2001	10		0	0	0	0	0	0	0	0	0	0	0	0	0	0	0	0	0	0	0	0	0	0	0	0
1R-10755	N/A	Watering debris	303 W Thomas St	Property	Shoulder	Air	Outdoor	Personal	Field Sample	N/A	636	9/25/2001	10		0	0	0.0099	0	0	0	0.0099	1	0	0	0	0	0	0	0	0	0	0	0	0	0	0	0	0
1R-10756	N/A		303 W Thomas St	Blank	NA	Air	N/A	Stationary	Field Blank	N/A		9/25/2001	10									0							0								0
1R-10758	N/A		303 W. Thomas St	EXP-1	EXP-1	Air	Outdoor	Stationary	Field Sample	N/A	1522	9/26/2001	10		0	0	0	0	0	0	0	0	0	0	0	0	0	0	0	0	0	0	0	0	0	0	0	0
1R-10759	N/A		303 W. Thomas St	EXP-2	EXP-2	Air	Outdoor	Stationary	Field Sample	N/A	1420	9/26/2001	10		0	0	0	0	0	0	0	0	0	0	0	0	0	0	0	0	0	0	0	0	0	0	0	0
1R-10760	N/A		303 W. Thomas St	WRGrace	EXP-3	Air	Outdoor	Stationary	Field Sample	N/A	1525	9/26/2001	10		0	0	0	0	0	0	0	0	0	0	0	0	0	0	0	0	0	0	0	0	0	0	0	0
1R-10787	N/A		303 W Thomas St	Property	Southeast side of Planer Bldg., outside door stoop	Dust	Building		Field Sample	N/A	300	10/12/2001	10		0	0	85,273	201,000	140,091	18,273	444,636	73	0	0	0	12,182	6,091	6,091	24,364	4	0	0	6,091	0	0	0	6,091	1
1R-10788	N/A		303 W Thomas St	Property	Sawdust exhaust chute outside	Dust	Unknown		Field Sample	N/A	300	10/12/2001	10		0	0	1,218	2,436	0	0	3,655	3	0	0	0	0	0	0	0	0	0	0	0	0	0	0	0	0
1R-10789	N/A		303 W Thomas St	Property	North side of building, large covered concrete pad	Dust	Building		Field Sample	N/A	300	10/12/2001	10		0	0	12,182	0	12,182	0	24,364	4	0	0	0	0	0	0	0	0	0	0	0	0	0	0	0	0
1R-10790	N/A		303 W. Thomas St	Planer Building	Planer Bldg west side cross members, inside	Dust	Building		Field Sample	N/A	300	10/12/2001	10		0	0	0	7,309	0	0	7,309	3	0	0	0	0	0	0	0	0	0	0	0	0	0	0	0	0
1R-10791	N/A		303 W. Thomas St	Planer Building	Planner building, lunch room	Dust	Building		Field Sample	N/A	300	10/12/2001	10		0	0	609	0	0	0	609	1	0	0	0	609	0	0	609	1	0	0	0	0	0	0	0	0
1R-10792	N/A		303 W Thomas St	Planer Building	Main doorway of planner building	Dust	Building		Field Sample	N/A	300	10/12/2001	10		6,091	0	18,273	30,455	6,091	6,091	67,000	11	0	0	0	0	6,091	0	6,091	1	0	0	0	0	0	0	0	0
1R-10793	N/A		303 W Thomas St	Blank	NA	Dust	Unknown		Field Blank	N/A		10/12/2001	10									0							0								0
1R-10795	N/A		303 W Thomas St	Planer Building	Planner building, nw side of building	Air	Indoor	Stationary	Field Sample	N/A	1720	10/12/2001	10		0	0	0 0556	0.2782	0	0	0.3339	6	0	0	0	0	0	0	0	0	0	0	0	0	0	0	0	0
1R-10796	N/A		303 W Thomas St	Planer Building	Northeast side of Planer Bldg.	Air	Outdoor	Stationary	Field Sample	N/A	1761	10/12/2001	10		0	0	0.0544	0.0544	0 0544	0	0 1631	3	0	0	0	0	0	0	0	0	0	0	0	0	0	0	0	0
1R-10797	N/A		303 W Thomas St	Planer Building	Planner building, SE side of building	Air	Indoor	Stationary	Field Sample	N/A	1761	10/12/2001	10		0	0	0.0544	0 2174	0.1087	0	0.3805	7	0	0	0	0.0544	0	0	0 0544	1	0	0	0	0	0	0	0	0
1R-10798	N/A		303 W Thomas St	Planer Building	Planner building, lunch room	Air	Indoor	Stationary	Field Sample	N/A	1813	10/12/2001	10		0	0	0 1056	0 2112	0 1056	0	0 4223	4	0	0	0	0	0	0	0	0	0	0	0	0	0	0	0	0
1R-10799	N/A		303 W Thomas St	Planer Building	Southwest side of Planer Bldg	Air	Outdoor	Stationary	Field Sample	N/A	1813	10/12/2001	10		0	0	0	0 3168	0 0528	0	0.3696	7	0	0	0	0	0	0	0	0	0	0	0	0	0	0	0	0
1R-10855	N/A		303 W Thomas St	EXP-2	EXP-2	Air	Outdoor	Stationary	Field Sample	N/A	778	10/22/2001	10		0	0	0 0045	0	0	0	0 0045	1	0	0	0	0	0	0	0	0	0	0	0	0	0	0	0	0
1R-10856	N/A		303 W Thomas St	WRGrace	EXP-3	Air	Outdoor	Stationary	Field Sample	N/A	774	10/22/2001	10		0	0	0	0	0	0	0	0	0	0	0	0	0	0	0	0	0	0	0	0	0	0	0	0
1R-10857	N/A		303 W Thomas St	EXP-4	EXP-4	Air	Outdoor	Stationary	Field Sample	N/A	768	10/22/2001	10		0	0	0	0	0	0	0	0	0	0	0	0	0	0	0	0	0	0	0	0	0	0	0	0
1R-10858	N/A		303 W Thomas St	EXP-1	EXP-1	Air	Outdoor	Stationary	Field Sample	N/A	787	10/22/2001	10		0	0	0	0	0	0	0	0	0	0	0	0	0	0	0	0	0	0	0	0	0	0	0	0
1R-10859	N/A		303 W Thomas St	EXP-5	EXP-5	Air	Outdoor	Stationary	Field Sample	N/A	753	10/22/2001	10		0	0	0	0	0	0	0	0	0	0	0	0	0	0	0	0	0	0	0	0	0	0	0	0
1R-10860	N/A		303 W Thomas St	EXP-6	EXP-6	Air	Outdoor	Stationary	Field Sample	N/A	759	10/22/2001	10		0	0	0	0	0	0	0	0	0	0	0	0	0	0	0	0	0	0	0	0	0	0	0	0
1R-10863	N/A		303 W Thomas St	EXP-7	EXP-7	Air	Outdoor	Stationary	Field Sample	N/A	756	10/22/2001	10		0	0	0	0	0	0	0	0	0	0	0	0	0	0	0	0	0	0	0	0	0	0	0	0
1R-10864	N/A		303 W Thomas St	EXP-8	EXP-8	Air	Outdoor	Stationary	Field Sample	N/A	762	10/22/2001	10		0	0	0	0	0	0	0	0	0	0	0	0	0	0	0	0	0	0	0	0	0	0	0	0
1R-10867	N/A		303 W Thomas St	Blank	NA	Air	N/A	Personal	Field Blank	N/A		10/22/2001	10									0							0								0
1R-10873	N/A		303 W Thomas St	EXP-1	EXP-1	Air	Outdoor	Stationary	Field Sample	N/A	1561	10/23/2001	10		0	0	0	0	0	0	0	0	0	0	0	0	0	0	0	0	0	0	0	0	0	0	0	0
1R-10874	N/A		303 W Thomas St	EXP-2	EXP-2	Air	Outdoor	Stationary	Field Sample	N/A	1567	10/23/2001	10		0	0	0	0	0	0	0	0	0	0	0	0	0	0	0	0	0	0	0	0	0	0	0	0
1R-10875	N/A		303 W Thomas St	WRGrace	EXP-3	Air	Outdoor	Stationary	Field Sample	N/A	1571	10/23/2001	10		0	0	0	0	0	0	0	0	0	0	0	0	0	0	0	0	0	0	0	0	0	0	0	0
1R-10876	N/A		303 W Thomas St	EXP-4	EXP-4	Air	Outdoor	Stationary	Field Sample	N/A	1558	10/23/2001	10		0	0	0	0	0	0	0	0	0	0	0	0	0	0	0	0	0	0	0	0	0	0	0	0
1R-10877	N/A		303 W Thomas St	EXP-5	EXP-5	Air	Outdoor	Stationary	Field Sample	N/A	1561	10/23/2001	10		0	0	0	0	0	0	0	0	0	0	0	0	0	0	0	0	0	0	0	0	0	0	0	0
1R-10878	N/A		303 W Thomas St	EXP-6	EXP-6	Air	Outdoor	Stationary	Field Sample	N/A	1558	10/23/2001	10		0	0	0	0	0	0	0	0	0	0	0	0	0	0	0	0	0	0	0	0	0	0	0	0
1R-10879	N/A		303 W Thomas St	EXP-7	EXP-7	Air	Outdoor	Stationary	Field Sample	N/A	1558	10/23/2001	10		0	0	0.0022	0	0	0	0 0022	1	0	0	0	0	0	0	0	0	0	0	0	0	0	0	0	0
1R-10880	N/A		303 W Thomas St	EXP-8	EXP-8	Air	Outdoor	Stationary	Field Sample	N/A	1555	10/23/2001	10		0	0	0	0	0	0	0	0	0	0	0	0	0	0	0	0	0	0	0	0	0	0	0	0
1R-11201	N/A		303 W Thomas St	EXP-4	EXP-4	Air	Outdoor	Stationary	Field Sample	N/A	1528	9/26/2001	10		0	0	0	0	0	0	0	0	0	0	0	0	0	0	0	0	0	0	0	0	0	0	0	0
1R-11202	N/A		303 W Thomas St	EXP-5	EXP-5	Air	Outdoor	Stationary	Field Sample	N/A	1531	9/26/2001	10		0	0	0	0	0	0	0	0	0	0	0	0	0	0	0	0	0	0	0	0	0	0	0	0
1R-11203	N/A		303 W Thomas St	EXP-6	EXP-6	Air	Outdoor	Stationary	Field Sample	N/A	1534	9/26/2001	10		0	0	0	0	0	0	0	0	0	0	0	0	0	0	0	0	0	0	0	0	0	0	0	0
1R-11204	N/A		303 W Thomas St	EXP-7	EXP-7	Air	Outdoor	Stationary	Field Sample	N/A	1531	9/26/2001	10		0	0	0	0	0	0	0	0	0	0	0	0	0	0	0	0	0	0	0	0	0	0	0	0
1R-11206	N/A		303 W Thomas St	Blank	NA	Air	N/A	Stationary	Field Blank	N/A		9/26/2001	10									0							0								0
1R-11207	N/A		303 W Thomas St	Clean Room	EXP-clean room	Air	Indoor	Stationary	Field Sample	N/A	1536	9/26/2001	10		0	0	0	0	0	0	0	0	0	0	0	0	0	0	0	0	0	0	0	0	0	0	0	0
1R-11208	N/A		303 W Thomas St	NAFU	EXP-NAFU	Air	Outdoor	Stationary	Field Sample	N/A	1400	9/26/2001	10		0	0	0	0	0	0	0	0	0	0	0	0	0	0	0	0	0	0	0	0	0	0	0	0
1R-11209	N/A		303 W Thomas St	Planer Building	EXP-Northeast planer shed	Air	Outdoor	Stationary	Field Sample	N/A	1233	9/26/2001	10		0	0	0	0	0	0	0	0	0	0	0	0	0	0	0	0	0	0	0	0	0	0	0	0
1R-11210	N/A		303 W Thomas St	Planer Building	EXP-Southeast planer shed	Air	Outdoor	Stationary	Field Sample	N/A	1233	9/26/2001	10		0	0	0	0	0	0	0	0	0	0	0	0	0	0	0	0	0	0	0	0	0	0	0	0
1R-11211	N/A	Wash Truck	303 W Thomas St	Property	Shoulder	Air	Outdoor	Personal	Field Sample	N/A	667	9/26/2001	10		0	0	0	0 0284	0	0 0095	0 0378	4	0	0	0	0	0	0	0	0	0	0	0	0	0	0	0	0
1R-11213	N/A		303 W Thomas St	Blank	NA	Air	N/A	Stationary	Field Blank	N/A		9/26/2001	10									0							0								0
1R-11214	N/A		303 W Thomas St	EXP-1	EXP-1	Air	Outdoor	Stationary	Field Sample	N/A	1434	9/27/2001	10		0	0	0	0	0	0	0	0	0	0	0	0	0	0	0	0	0	0	0	0	0	0	0	0
1R-11215	N/A		303 W Thomas St	EXP-2	EXP-2	Air	Outdoor	Stationary	Field Sample	N/A	1486	9/27/2001	10		0	0	0	0	0	0	0	0	0	0	0	0	0	0	0	0	0	0	0	0	0	0	0	0
1R-11216	N/A		303 W Thomas St	WRGrace	EXP-3	Air	Outdoor	Stationary	Field Sample	N/A	1492	9/27/2001	10		0	0	0	0	0	0	0	0	0	0	0	0	0	0	0	0	0	0	0	0	0	0	0	0
1R-11217	N/A		303 W Thomas St	EXP-4	EXP-4	Air	Outdoor	Stationary	Field Sample	N/A	1514	9/27/2001	10		0	0	0	0	0	0	0	0	0	0	0	0	0	0	0	0	0	0	0	0	0	0	0	0
1R-11218	N/A		303 W Thomas St	EXP-5	EXP-5	Air	Outdoor	Stationary	Field Sample	N/A	1519	9/27/2001	10		0	0	0	0	0	0	0	0	0	0	0	0	0	0	0	0	0	0	0	0	0	0	0	0

LocationPropertyGroupDesc values: LIKE '%Riverside%', LIKE '%export%', LIKE '%303 w. thomas%'

Server-Database: \\204.47.48.36\Libby2

Sample ID	Scenario	Task	Property Group (Location)	Sample Group	Location Description (Sub Location)	Media Type	Matrix	Sample Type	Category	Pre Post Clear	Vol (air=L) Area (dust=cm²)	Sample Date	Grid Openings	Filter Status Non Analyzed	ISO Concentrations (Air = structures/cc)(Dust = structures/cm²) (METHOD - ISO 10312)																							
															Libby Amphiboles (LA)								Chrysotile (C)								Other Amphiboles (OA)							
															Excluded Structures			Structures Detected					Excluded Structures			Structures Detected					Excluded Structures			Structures Detected				
															Aspect Ratio < 5:1	Length < 0.5 u	Diameter > 0.5u	Length 0.5 to 5 u	Length 5 to 10 u	Length > 10 u	Total Conc. LA	Total Count LA	Aspect Ratio < 5:1	Length < 0.5 u	Diameter > 0.5u	Length 0.5 to 5 u	Length 5 to 10 u	Length > 10 u	Total Conc. C	Total Count C	Aspect Ratio < 5:1	Length < 0.5 u	Diameter > 0.5u	Length 0.5 to 5 u	Length 5 to 10 u	Length > 10 u	Total Conc. OA	Total Count OA
1R-11219	N/A		303 W. Thomas St	EXP-6	EXP-6	Air	Outdoor	Stationary	Field Sample	N/A	1522	9/27/2001	10		0	0	0	0	0	0	0	0	0	0	0	0	0	0	0	0	0	0	0	0	0	0	0
1R-11220	N/A		303 W. Thomas St	EXP-7	EXP-7	Air	Outdoor	Stationary	Field Sample	N/A	1509	9/27/2001	10		0	0	0	0	0	0	0	0	0	0	0	0	0	0	0	0	0	0	0	0	0	0	0
1R-11221	N/A		303 W. Thomas St	Blank	NA	Air	N/A	Personal	Field Blank	N/A		9/27/2001	10								0								0								0
1R-11223	N/A		303 W. Thomas St	Clean Room	Clean room	Air	Indoor	Stationary	Field Sample	N/A	1390	9/27/2001	10		0 0025	0	0	0	0	0	0 0025	1	0	0	0	0	0	0	0	0	0	0	0	0	0	0	0
1R-11224	N/A		303 W. Thomas St	NAFU	NAFU	Air	Outdoor	Stationary	Field Sample	N/A	1380	9/27/2001	10		0	0	0 0025	0	0	0	0 0025	1	0	0	0	0	0	0	0	0	0	0	0	0	0	0	0
1R-11225	N/A		303 W. Thomas St	Planer Building	EXP-Northeast planer shed	Air	Outdoor	Stationary	Field Sample	N/A	1252	9/27/2001	10		0	0	0	0	0	0	0	0	0	0	0	0	0	0	0	0	0	0	0	0	0	0	0
1R-11226	N/A		303 W. Thomas St	Planer Building	EXP-Soulheast planer shed	Air	Outdoor	Stationary	Field Sample	N/A	1258	9/27/2001	10		0	0	0	0	0	0	0	0	0	0	0	0	0	0	0	0	0	0	0	0	0	0	0
1R-11227	N/A	Watering debris	303 W. Thomas St	Property	Shoulder	Air	Outdoor	Personal	Field Sample	N/A	649	9/27/2001	10		0	0	0	0	0	0	0	0	0	0	0	0	0	0	0	0	0	0	0	0	0	0	0
1R-11228	N/A		303 W. Thomas St	Blank	NA	Air	N/A	Stationary	Field Blank	N/A		9/27/2001	10								0								0								0
1R-11230	N/A		303 W. Thomas St	EXP-2	EXP-2	Air	Outdoor	Stationary	Field Sample	N/A	1534	9/28/2001	10		0	0	0	0 0023	0	0	0 0023	1	0	0	0	0	0	0	0	0	0	0	0	0	0	0	0
1R-11231	N/A		303 W. Thomas St	EXP-1	EXP-1	Air	Outdoor	Stationary	Field Sample	N/A	1510	9/28/2001	10		0	0	0	0	0	0	0	0	0	0	0	0	0 0023	0	0	0 0023	1	0	0	0	0	0	0
1R-11232	N/A		303 W. Thomas St	WRGrace	EXP-3	Air	Outdoor	Stationary	Field Sample	N/A	1496	9/28/2001	10		0	0	0	0	0	0	0	0	0	0	0	0	0	0	0	0	0	0	0	0	0	0	0
1R-11233	N/A		303 W. Thomas St	EXP-4	EXP-4	Air	Outdoor	Stationary	Field Sample	N/A	1537	9/28/2001	10		0	0	0	0	0	0	0	0	0	0	0	0	0	0	0	0	0	0	0	0	0	0	0
1R-11234	N/A		303 W. Thomas St	EXP-5	EXP-5	Air	Outdoor	Stationary	Field Sample	N/A	1524	9/28/2001	10		0	0	0 0023	0	0	0	0 0023	1	0	0	0	0	0	0	0	0	0	0	0	0	0	0	0
1R-11235	N/A		303 W. Thomas St	EXP-6	EXP-6	Air	Outdoor	Stationary	Field Sample	N/A	1529	9/28/2001	10		0	0	0 0023	0	0	0	0 0023	1	0	0	0	0	0	0	0	0	0	0	0	0	0	0	0
1R-11236	N/A		303 W. Thomas St	EXP-7	EXP-7	Air	Outdoor	Stationary	Field Sample	N/A	1529	9/28/2001	10		0	0	0	0	0	0	0	0	0	0	0	0	0	0	0	0	0	0	0	0	0	0	0
1R-11237	N/A		303 W. Thomas St	Planer Building	North side of Planer Bldg	Air	Outdoor	Stationary	Field Sample	N/A	1352	9/28/2001	10		0	0	0	0	0	0	0	0	0	0	0	0	0	0	0	0	0	0	0	0	0	0	0
1R-11238	N/A		303 W. Thomas St	Planer Building	South side of Planer Bldg	Air	Outdoor	Stationary	Field Sample	N/A	1355	9/28/2001	10		0	0	0	0	0	0	0	0	0	0	0	0	0	0	0	0	0	0	0	0	0	0	0
1R-11239	N/A		303 W. Thomas St	Clean Room	Clean room in decon trailer	Air	Indoor	Stationary	Field Sample	N/A	1346	9/28/2001	10		0	0	0 0026	0 0026	0	0	0 0052	2	0	0	0	0	0	0	0	0	0	0	0	0	0	0	0
1R-11240	N/A		303 W. Thomas St	NAFU	Outside in exhaust of NAFU	Air	Outdoor	Stationary	Field Sample	N/A	1360	9/28/2001	10		0	0	0	0	0	0	0	0	0	0	0	0	0	0	0	0	0	0	0	0	0	0	0
1R-11261	N/A		303 W. Thomas St	Blank	NA	Air	N/A	Personal	Field Blank	N/A		9/28/2001	10								0								0								0
1R-11263	N/A	Operate - Excavator	303 W. Thomas St	Auto	Cab of excavator	Air	Outdoor	Personal	Field Sample	N/A	713	9/28/2001	10		0	0	0	0	0	0	0	0	0	0	0	0	0	0	0	0	0	0	0	0	0	0	0
1R-11264	N/A		303 W. Thomas St	Blank	NA	Air	N/A	Stationary	Field Blank	N/A		9/28/2001	10								0								0								0
1R-11266	N/A		303 W. Thomas St	EXP-1	EXP-1	Air	Outdoor	Stationary	Field Sample	N/A	1485	9/29/2001	10		0	0	0	0	0	0	0	0	0	0	0	0	0	0	0	0	0	0	0	0	0	0	0
1R-11267	N/A		303 W. Thomas St	EXP-2	EXP-2	Air	Outdoor	Stationary	Field Sample	N/A	1522	9/29/2001	10		0	0	0	0	0	0	0	0	0	0	0	0	0	0	0	0	0	0	0	0	0	0	0
1R-11268	N/A		303 W. Thomas St	WRGrace	EXP-3	Air	Outdoor	Stationary	Field Sample	N/A	1487	9/29/2001	10		0	0	0	0	0	0	0	0	0	0	0	0	0	0	0	0	0	0	0	0	0	0	0
1R-11269	N/A		303 W. Thomas St	EXP-4	EXP-4	Air	Outdoor	Stationary	Field Sample	N/A	1490	9/29/2001	10		0	0	0	0 0094	0	0	0 0094	4	0	0	0	0	0	0	0	0	0	0	0	0	0	0	0
1R-11270	N/A		303 W. Thomas St	EXP-5	EXP-5	Air	Outdoor	Stationary	Field Sample	N/A	1461	9/29/2001	10		0	0	0	0	0	0	0	0	0	0	0	0	0	0	0	0	0	0	0	0	0	0	0
1R-11271	N/A		303 W. Thomas St	EXP-6	EXP-6	Air	Outdoor	Stationary	Field Sample	N/A	1463	9/29/2001	10		0	0	0	0	0	0	0	0	0	0	0	0	0	0	0	0	0	0	0	0	0	0	0
1R-11272	N/A		303 W. Thomas St	EXP-7	EXP-7	Air	Outdoor	Stationary	Field Sample	N/A	1534	9/29/2001	10		0	0	0	0 0023	0	0	0 0023	1	0	0	0	0	0	0	0	0	0	0	0	0	0	0	0
1R-11273	N/A		303 W. Thomas St	Clean Room	Clean room	Air	Indoor	Stationary	Field Sample	N/A	1213	9/29/2001	10		0	0	0 0029	0 0115	0	0	0 0144	5	0	0	0	0	0	0	0	0	0	0	0	0	0	0	0
1R-11274	N/A		303 W. Thomas St	NAFU	NAFU	Air	Outdoor	Stationary	Field Sample	N/A	1202	9/29/2001	10		0	0	0	0	0	0	0	0	0	0	0	0	0	0	0	0	0	0	0	0	0	0	0
1R-11275	N/A		303 W. Thomas St	Planer Building	North side of Planer Bldg	Air	Outdoor	Stationary	Field Sample	N/A	1267	9/29/2001	10		0	0	0	0	0	0	0	0	0	0	0	0	0	0	0	0	0	0	0	0	0	0	0
1R-11276	N/A		303 W. Thomas St	Planer Building	South side of Planer Bldg	Air	Outdoor	Stationary	Field Sample	N/A	1259	9/29/2001	10		0	0	0	0 0055	0	0	0 0055	2	0	0	0	0	0	0	0	0	0	0	0	0	0	0	0
1R-11277	N/A	Drive - Truck	303 W. Thomas St	Auto	Cab of Truck	Air	Outdoor	Personal	Field Sample	N/A	858	9/29/2001	0								0								0								0
1R-11277	N/A	Drive - Truck	303 W. Thomas St	Auto	Cab of Truck	Air	Outdoor	Personal	Field Sample	N/A	858	9/29/2001	10		0	0	0 0171	0 0512	0	0	0 0682	4	0	0	0	0 0171	0	0	0 0171	1	0	0	0	0	0	0	0
1R-11278	N/A		303 W. Thomas St	Blank	NA	Air	N/A	Personal	Field Blank	N/A		9/29/2001	10								0								0								0
1R-11280	N/A		303 W. Thomas St	Blank	NA	Air	N/A	Stationary	Field Blank	N/A		9/29/2001	10								0								0								0
1R-11465	N/A		303 W. Thomas St	Blank	NA	Air	N/A	Stationary	Field Blank	N/A		9/29/2001	10		0						0	0							0	3							0
1R-11469	N/A		303 W. Thomas St	EXP-1	EXP-1	Air	Outdoor	Stationary	Field Sample	N/A	1441	10/1/2001	10		0	0	0	0	0	0	0	0	0	0	0	0	0	0	0	0	0	0	0	0	0	0	0
1R-11469	N/A		303 W. Thomas St	EXP-1	EXP-1	Air	Outdoor	Stationary	Field Sample	N/A	1441	10/1/2001	10		0	0	0	0	0	0	0	0	0	0	0	0	0	0	0	0	0	0	0	0	0	0	0
1R-11470	N/A		303 W. Thomas St	EXP-2	EXP-2	Air	Outdoor	Stationary	Field Sample	N/A	1479	10/1/2001	10		0	0	0	0	0	0	0	0	0	0	0	0	0	0	0	0	0	0	0	0	0	0	0
1R-11471	N/A		303 W. Thomas St	WRGrace	EXP-3	Air	Outdoor	Stationary	Field Sample	N/A	1514	10/1/2001	10		0	0	0	0	0	0	0	0	0	0	0	0	0	0	0	0	0	0	0	0	0	0	0
1R-11472	N/A		303 W. Thomas St	EXP-4	EXP-4	Air	Outdoor	Stationary	Field Sample	N/A	1479	10/1/2001	10		0 0024	0	0	0	0	0	0 0024	1	0	0	0	0	0	0	0	0	0	0	0	0	0	0	0
1R-11473	N/A		303 W. Thomas St	EXP-5	EXP-5	Air	Outdoor	Stationary	Field Sample	N/A	1479	10/1/2001	10		0	0	0	0	0	0	0	0	0	0	0	0	0	0	0	0	0	0	0	0	0	0	0
1R-11473	N/A		303 W. Thomas St	EXP-5	EXP-5	Air	Outdoor	Stationary	Field Sample	N/A	1479	10/1/2001	10		0	0	0	0	0	0	0	0	0	0	0	0	0	0	0	0	0	0	0	0	0	0	0
1R-11474	N/A		303 W. Thomas St	EXP-6	EXP-6	Air	Outdoor	Stationary	Field Sample	N/A	1482	10/1/2001	10		0	0	0	0	0	0	0	0	0	0	0	0	0	0	0	0	0	0	0	0	0	0	0
1R-11475	N/A		303 W. Thomas St	EXP-7	EXP-7	Air	Outdoor	Stationary	Field Sample	N/A	1485	10/1/2001	10		0	0	0	0 0024	0	0	0 0024	1	0	0	0	0	0	0	0	0	0	0	0	0	0	0	0
1R-11476	N/A		303 W. Thomas St	EXP-8	EXP-8	Air	Outdoor	Stationary	Field Sample	N/A	1485	10/1/2001	10		0	0	0	0 0024	0	0	0 0024	1	0	0	0	0	0	0	0	0	0	0	0	0	0	0	0
1R-11477	N/A		303 W. Thomas St	Blank	NA	Air	N/A	Personal	Field Blank	N/A		10/1/2001	10								0								0								0
1R-11479	N/A		303 W. Thomas St	Property	Work area in E2	Air	Outdoor	Stationary	Field Sample	N/A	622	10/1/2001	10		0	0	0	0	0 0056	0	0 0056	1	0	0	0	0	0	0	0	0	0	0	0	0	0	0	0
1R-11480	N/A		303 W. Thomas St	Blank	NA	Air	N/A	Stationary	Field Blank	N/A		10/1/2001	10								0								0								0
1R-11481	N/A		303 W. Thomas St	Blank	NA	Air	N/A	Stationary	Field Blank	N/A		10/1/2001	10								3								0								0
1R-11482	N/A		303 W. Thomas St	Clean Room	Clean room-export plant	Air	Indoor	Stationary	Field Sample	N/A	1359	10/1/2001	10		0	0	0	0	0	0	0	0	0	0	0	0	0	0	0	0	0	0	0	0	0	0	0
1R-11486	N/A		303 W. Thomas St	EXP-1	EXP-1	Air	Outdoor	Stationary	Field Sample	N/A	1490	10/2/2001	10		0	0	0	0	0	0	0	0	0	0	0	0	0	0	0	0	0	0	0	0	0	0	0
1R-11487	N/A		303 W. Thomas St	EXP-2	EXP-2	Air	Outdoor	Stationary	Field Sample	N/A	1463	10/2/2001	10		0	0	0	0 0024	0	0	0 0024	1	0	0	0	0	0	0	0	0	0	0	0	0	0	0	0
1R-11488	N/A		303 W. Thomas St	WRGrace	EXP-3	Air	Outdoor	Stationary	Field Sample	N/A	1493	10/2/2001	10		0	0	0	0	0	0	0	0	0	0	0	0	0	0	0	0	0	0	0	0	0	0	0
1R-11489	N/A		303 W. Thomas St	EXP-4	EXP-4	Air	Outdoor	Stationary	Field Sample	N/A	1501	10/2/2001	10		0	0	0	0	0	0	0	0	0	0	0	0	0	0	0	0	0	0	0	0	0	0	0
1R-11490	N/A		303 W. Thomas St	EXP-5	EXP-5	Air	Outdoor	Stationary	Field Sample	N/A	1499	10/2/2001	10		0	0	0	0	0	0	0	0	0	0	0	0	0	0	0	0	0	0	0	0	0	0	0
1R-11491	N/A		303 W. Thomas St	EXP-6	EXP-6	Air	Outdoor	Stationary	Field Sample	N/A	1501	10/2/2001	10		0	0	0	0	0	0	0	0	0	0	0	0	0	0	0	0	0	0	0	0	0	0	0
1R-11492	N/A		303 W. Thomas St	EXP-7	EXP-7	Air	Outdoor	Stationary	Field Sample	N/A	1501	10/2/2001	10		0	0	0	0	0	0	0	0	0	0	0	0	0	0	0	0	0	0	0	0	0	0	0
1R-11493	N/A		303 W. Thomas St	EXP-8	EXP-8	Air	Outdoor	Stationary	Field Sample	N/A	1421	10/2/2001	10		0	0	0	0	0	0	0	0	0	0	0	0	0	0	0	0	0	0	0	0	0	0	0
1R-11494	N/A		303 W. Thomas St	Clean Room	Clean room in CRZ	Air	Indoor	Stationary	Field Sample	N/A	1487	10/2/2001	10		0	0	0	0 0024	0	0	0 0024	1	0	0	0	0	0	0	0	0	0	0	0	0	0	0	0
1R-11495	N/A		303 W. Thomas St	NAFU	In the flow of the exhaust of NAFU	Air	Outdoor	Stationary	Field Sample	N/A	1487	10/2/2001	10		0	0	0	0	0	0	0	0	0	0	0	0	0	0	0	0	0	0	0	0	0	0	0
1R-11496	N/A	Drive - Truck	303 W. Thomas St	Property	In cab of haul truck	Air	Indoor	Personal	Field Sample	N/A	1373	10/2/2001	10		0 0025	0	0	0 0127	0	0	0 0153	6	0	0	0	0	0	0	0	0	0	0	0	0	0	0	0
1R-11497	N/A		303 W. Thomas St	Blank	NA	Air	N/A	Personal	Field Blank	N/A		10/2/2001	10								0								0								0
1R-11499	N/A		303 W. Thomas St	Blank	NA	Air	N/A	Stationary	Field Blank	N/A		10/2/2001	10								0								0								0
1R-11503	N/A		303 W. Thomas St	EXP-1	EXP-1	Air	Outdoor	Stationary	Field Sample	N/A	1471	10/3/2001	10		0	0	0	0	0	0	0	0	0	0	0	0	0	0	0	0	0	0	0	0	0	0	0
1R-11504	N/A		303 W. Thomas St	EXP-2	EXP-2	Air	Outdoor	Stationary	Field Sample	N/A	1434	10/3/2001	10		0	0	0	0	0	0	0	0	0	0	0	0	0	0	0	0	0	0	0	0	0	0	0
1R-11505	N/A		303 W. Thomas St	WRGrace	EXP-3	Air	Outdoor	Stationary	Field Sample	N/A	1504	10/3/2001	10		0	0	0	0 0023	0	0	0 0023	1	0	0	0	0	0	0	0	0	0	0	0	0	0	0	0

LocationPropertyGroupDesc values: LIKE "Riverside%", LIKE "export%", LIKE "303 w. thomas%"

Server-Database: \\204.47.48.36\Libby2

ISO Concentrations (Air = structures/cc)(Dust = structures/cm²) (METHOD - ISO 10312)

Sample ID	Scenario	Task	Property Group (Location)	Sample Group	Location Description (Sub Location)	Media Type	Matrix	Sample Type	Category	Pre Post Clear	Vol (air=L) Area (dust=cm²)	Sample Date	Grid Openings	Filter Status Non Analyzed	Libby Amphiboles (LA) Excluded Structures: Aspect Ratio < 5:1	Libby Amphiboles (LA) Excluded Structures: Length < 0.5 u	Libby Amphiboles (LA) Excluded Structures: Diameter > 0.5u	Libby Amphiboles (LA) Structures Detected: Length 0.5 to 5 u	Libby Amphiboles (LA) Structures Detected: Length 5 to 10 u	Libby Amphiboles (LA) Structures Detected: Length > 10 u	Libby Amphiboles (LA) Total Conc. LA	Libby Amphiboles (LA) Total Count LA	Chrysotile (C) Excluded Structures: Aspect Ratio < 5:1	Chrysotile (C) Excluded Structures: Length < 0.5 u	Chrysotile (C) Excluded Structures: Diameter > 0.5u	Chrysotile (C) Structures Detected: Length 0.5 to 5 u	Chrysotile (C) Structures Detected: Length 5 to 10 u	Chrysotile (C) Structures Detected: Length > 10 u	Chrysotile (C) Total Conc. C	Chrysotile (C) Total Count C	Other Amphiboles (OA) Excluded Structures: Aspect Ratio < 5:1	Other Amphiboles (OA) Excluded Structures: Length < 0.5 u	Other Amphiboles (OA) Excluded Structures: Diameter > 0.5u	Other Amphiboles (OA) Structures Detected: Length 0.5 to 5 u	Other Amphiboles (OA) Structures Detected: Length 5 to 10 u	Other Amphiboles (OA) Structures Detected: Length > 10 u	Other Amphiboles (OA) Total Conc. OA	Other Amphiboles (OA) Total Count OA
1R-11506	N/A		303 W. Thomas St	EXP-4	EXP-4	Air	Outdoor	Stationary	Field Sample	N/A	1504	10/3/2001	10		0	0	0	0	0	0	0	0	0	0	0	0	0	0	0	0	0	0	0	0	0	0	0	0
1R-11507	N/A		303 W. Thomas St	EXP-5	EXP-5	Air	Outdoor	Stationary	Field Sample	N/A	1510	10/3/2001	10		0	0	0	0	0	0	0	0	0	0	0	0	0	0	0	0	0	0	0	0	0	0	0	0
1R-11508	N/A		303 W. Thomas St	EXP-6	EXP-6	Air	Outdoor	Stationary	Field Sample	N/A	1515	10/3/2001	10		0	0	0	0	0	0	0	0	0	0	0	0	0	0	0	0	0	0	0	0	0	0	0	0
1R-11509	N/A		303 W. Thomas St	EXP-7	EXP-7	Air	Outdoor	Stationary	Field Sample	N/A	1556	10/3/2001	9		0.0025	0	0	0	0	0	0	0.0025	1	0	0	0	0	0	0	0	0	0	0	0	0	0	0	0
1R-11510	N/A		303 W. Thomas St	EXP-8	EXP-8	Air	Outdoor	Stationary	Field Sample	N/A	1524	10/3/2001	10		0	0	0	0	0	0	0	0	0	0	0	0	0.0023	0	0	0.0023	1	0	0	0	0	0	0	0
1R-11511	N/A		303 W. Thomas St	Clean Room	Clean room in CRZ trailer	Air	Indoor	Stationary	Field Sample	N/A	1487	10/3/2001	10		0	0	0	0.0024	0	0	0.0024	1	0	0	0	0	0	0	0	0	0	0	0	0	0	0	0	0
1R-11512	N/A		303 W. Thomas St	NAFU	In exhaust of NAFU	Air	Outdoor	Stationary	Field Sample	N/A	1482	10/3/2001	10		0	0	0	0	0	0	0	0	0	0	0	0	0	0	0	0	0	0	0	0	0	0	0	0
1R-11513	N/A	Decon trucks	303 W. Thomas St	Property	Decon area	Air	Outdoor	Personal	Field Sample	N/A	679	10/3/2001	10		0.0258	0	0.0052	0	0.0052	0	0.0361	7	0	0	0	0	0	0	0	0	0	0	0	0	0	0	0	0
1R-11515	N/A		303 W. Thomas St	Blank	NA	Air	N/A	Stationary	Field Blank	N/A		10/3/2001	10									0									0							
1R-11517	N/A		303 W. Thomas St	Blank	NA	Air	N/A	Personal	Field Blank	N/A		10/3/2001	10									0									0							
1R-11518	N/A		303 W. Thomas St	EXP-1	EXP-1	Air	Outdoor	Stationary	Field Sample	N/A	1404	10/4/2001	10		0	0	0	0	0	0	0	0	0	0	0	0	0	0	0	0	0	0	0	0	0	0	0	0
1R-11519	N/A		303 W. Thomas St	EXP-2	EXP-2	Air	Outdoor	Stationary	Field Sample	N/A	1382	10/4/2001	10		0	0	0	0	0	0	0	0	0	0	0	0	0	0	0	0	0	0	0	0	0	0	0	0
1R-11520	N/A		303 W. Thomas St	WRGrace	EXP-3	Air	Outdoor	Stationary	Field Sample	N/A	1410	10/4/2001	10		0	0	0	0	0	0	0	0	0	0	0	0	0	0	0	0	0	0	0	0	0	0	0	0
1R-11521	N/A		303 W. Thomas St	EXP-4	EXP-4	Air	Outdoor	Stationary	Field Sample	N/A	1415	10/4/2001	10		0	0	0	0	0	0	0	0	0	0	0	0	0	0	0	0	0	0	0	0	0	0	0	0
1R-11522	N/A		303 W. Thomas St	EXP-5	EXP-5	Air	Outdoor	Stationary	Field Sample	N/A	1415	10/4/2001	10		0.0025	0	0	0	0	0	0.0025	1	0	0	0	0	0	0	0	0	0	0	0	0	0	0	0	0
1R-11523	N/A		303 W. Thomas St	EXP-6	EXP-6	Air	Outdoor	Stationary	Field Sample	N/A	1427	10/4/2001	10		0	0	0	0	0	0	0	0	0	0	0	0	0	0	0	0	0	0	0	0	0	0	0	0
1R-11524	N/A		303 W. Thomas St	EXP-7	EXP-7	Air	Outdoor	Stationary	Field Sample	N/A	1418	10/4/2001	10		0	0	0	0	0	0	0	0	0	0	0	0	0	0	0	0	0	0	0	0	0	0	0	0
1R-11525	N/A		303 W. Thomas St	EXP-8	EXP-8	Air	Outdoor	Stationary	Field Sample	N/A	1421	10/4/2001	10		0	0	0	0	0	0	0	0	0	0	0	0	0	0	0	0	0	0	0	0	0	0	0	0
1R-11526	N/A		303 W. Thomas St	Clean Room	Clean room in CRZ	Air	Indoor	Stationary	Field Sample	N/A	1465	10/4/2001	10		0	0	0	0.0024	0	0	0.0024	1	0	0	0	0	0	0	0	0	0	0	0	0	0	0	0	0
1R-11527	N/A		303 W. Thomas St	NAFU	In exhaust of NAFU	Air	Outdoor	Stationary	Field Sample	N/A	1424	10/4/2001	10		0	0	0	0	0	0.0025	0.0025	1	0	0	0	0	0	0	0	0	0	0	0	0	0	0	0	0
1R-11528	N/A	Operate - Excavator	303 W. Thomas St	Auto	Cab of excavator	Air	Outdoor	Personal	Field Sample	N/A	770	10/4/2001	10		0	0	0	0	0	0.0045	0.0045	1	0	0	0	0	0	0	0	0	0	0	0	0	0	0	0	0
1R-11529	N/A		303 W. Thomas St	Blank	NA	Air	N/A	Personal	Field Blank	N/A		10/4/2001	10									0									0							
1R-11531	N/A		303 W. Thomas St	Blank	NA	Air	N/A	Stationary	Field Blank	N/A		10/4/2001	10									0									0							
1R-11533	N/A		303 W. Thomas St	EXP-1	EXP-1	Air	Outdoor	Stationary	Field Sample	N/A	1435	10/5/2001	10		0	0	0	0	0.0024	0	0.0024	1	0	0	0	0	0	0	0	0	0	0	0	0	0	0	0	0
1R-11534	N/A		303 W. Thomas St	EXP-2	EXP-2	Air	Outdoor	Stationary	Field Sample	N/A	1451	10/5/2001	10		0	0	0	0	0	0	0	0	0	0	0	0	0	0	0	0	0	0	0	0	0	0	0	0
1R-11535	N/A		303 W. Thomas St	WRGrace	EXP-3	Air	Outdoor	Stationary	Field Sample	N/A	1421	10/5/2001	10		0	0	0	0	0	0	0	0	0	0	0	0	0	0	0	0	0	0	0	0	0	0	0	0
1R-11536	N/A		303 W. Thomas St	EXP-4	EXP-4	Air	Outdoor	Stationary	Field Sample	N/A	1424	10/5/2001	10		0	0	0	0	0	0	0	0	0	0	0	0	0	0	0	0	0	0	0	0	0	0	0	0
1R-11537	N/A		303 W. Thomas St	EXP-5	EXP-5	Air	Outdoor	Stationary	Field Sample	N/A	1424	10/5/2001	10		0	0	0	0	0	0	0	0	0	0	0	0	0	0	0	0	0	0	0	0	0	0	0	0
1R-11538	N/A		303 W. Thomas St	EXP-6	EXP-6	Air	Outdoor	Stationary	Field Sample	N/A	1427	10/5/2001	10		0	0	0	0	0	0	0	0	0	0	0	0	0	0	0	0	0	0	0	0	0	0	0	0
1R-11539	N/A		303 W. Thomas St	EXP-7	EXP-7	Air	Outdoor	Stationary	Field Sample	N/A	1429	10/5/2001	10		0	0	0	0.0024	0	0	0.0024	1	0	0	0	0	0	0	0	0	0	0	0	0	0	0	0	0
1R-11540	N/A		303 W. Thomas St	EXP-8	EXP-8	Air	Outdoor	Stationary	Field Sample	N/A	1429	10/5/2001	10		0	0	0	0	0	0	0	0	0	0	0	0	0	0	0	0	0	0	0	0	0	0	0	0
1R-11582	N/A		303 W. Thomas St	Blank	NA	Air	N/A	Personal	Field Blank	N/A		10/5/2001	10									0									0							
1R-11583	N/A	Drive - Truck	303 W. Thomas St	Auto	Cab of haul truck	Air	Outdoor	Personal	Field Sample	N/A	876	10/5/2001	10		0.0240	0	0.0320	0.0360	0	0	0.0919	23	0	0	0	0	0	0	0	0	0	0	0	0	0	0	0	0
1R-11584	N/A		303 W. Thomas St	Blank	NA	Air	N/A	Stationary	Field Blank	N/A		10/5/2001	10									0									0							
1R-11586	N/A		303 W. Thomas St	Clean Room	Clean room in CRZ	Air	Indoor	Stationary	Field Sample	N/A	1239	10/5/2001	10		0	0	0	0	0	0	0	0	0	0	0	0	0	0	0	0	0	0	0	0	0	0	0	0
1R-11587	N/A		303 W. Thomas St	NAFU	In exhaust of NAFU	Air	Outdoor	Stationary	Field Sample	N/A	1463	10/5/2001	10		0	0	0	0	0	0	0	0	0	0	0	0	0	0	0	0	0	0	0	0	0	0	0	0
1R-11588	N/A		303 W. Thomas St	EXP-1	EXP-1	Air	Outdoor	Stationary	Field Sample	N/A	1568	10/8/2001	10		0	0	0	0	0	0	0	0	0	0	0	0	0	0	0	0	0	0	0	0	0	0	0	0
1R-11589	N/A		303 W. Thomas St	EXP-2	EXP-2	Air	Outdoor	Stationary	Field Sample	N/A	1551	10/8/2001	10		0	0	0	0	0	0	0	0	0	0	0	0	0	0	0	0	0	0	0	0	0	0	0	0
1R-11590	N/A		303 W. Thomas St	WRGrace	EXP-3	Air	Outdoor	Stationary	Field Sample	N/A	1557	10/8/2001	10		0	0	0	0	0	0	0	0	0	0	0	0	0	0	0	0	0	0	0	0	0	0	0	0
1R-11591	N/A		303 W. Thomas St	EXP-4	EXP-4	Air	Outdoor	Stationary	Field Sample	N/A	1546	10/8/2001	10		0	0	0	0	0	0	0	0	0	0	0	0	0	0	0	0	0	0	0	0	0	0	0	0
1R-11592	N/A		303 W. Thomas St	EXP-5	EXP-5	Air	Outdoor	Stationary	Field Sample	N/A	1570	10/8/2001	10		0.0022	0	0	0	0	0	0.0022	1	0	0	0	0	0	0	0	0	0	0	0	0	0	0	0	0
1R-11593	N/A		303 W. Thomas St	EXP-6	EXP-6	Air	Outdoor	Stationary	Field Sample	N/A	1573	10/8/2001	10		0	0	0	0	0	0	0	0	0	0	0	0	0	0	0	0	0	0	0	0	0	0	0	0
1R-11594	N/A		303 W. Thomas St	EXP-7	EXP-7	Air	Outdoor	Stationary	Field Sample	N/A	1576	10/8/2001	10		0	0	0	0	0	0	0	0	0	0	0	0	0	0	0	0	0	0	0	0	0	0	0	0
1R-11595	N/A		303 W. Thomas St	EXP-8	EXP-8	Air	Outdoor	Stationary	Field Sample	N/A	1579	10/8/2001	10		0	0	0	0	0	0	0	0	0	0	0	0	0	0	0	0	0	0	0	0	0	0	0	0
1R-11596	N/A	Drive - Haul truck	303 W. Thomas St	Auto	Cab of haul truck	Air	Outdoor	Personal	Field Sample	N/A	788	10/8/2001	10		0.0044	0	0.0089	0.0222	0.0133	0	0.0489	11	0	0	0	0	0	0	0	0	0	0	0	0	0	0	0	0
1R-11597	N/A		303 W. Thomas St	Clean Room	Clean room in CRZ	Air	Indoor	Stationary	Field Sample	N/A	1579	10/8/2001	10		0	0	0	0.0022	0	0	0.0022	1	0	0	0	0	0	0	0	0	0	0	0	0	0	0	0	0
1R-11598	N/A		303 W. Thomas St	NAFU	In exhaust of NAFU	Air	Outdoor	Stationary	Field Sample	N/A	1573	10/8/2001	10		0	0	0	0	0	0	0	0	0	0	0	0	0	0	0	0	0	0	0	0	0	0	0	0
1R-11599	N/A		303 W. Thomas St	Blank	NA	Air	N/A	Personal	Field Blank	N/A		10/8/2001	10									0									0							
1R-11621	N/A		303 W. Thomas St	EXP-2	EXP-2	Air	Outdoor	Stationary	Field Sample	N/A	1354	10/10/2001	10		0	0	0	0	0	0	0	0	0	0	0	0	0	0	0	0	0	0	0	0	0	0	0	0
1R-11622	N/A		303 W. Thomas St	EXP-4	EXP-4	Air	Outdoor	Stationary	Field Sample	N/A	1342	10/10/2001	10		0	0	0	0	0	0	0	0	0	0	0	0	0	0	0	0	0	0	0	0	0	0	0	0
1R-11623	N/A		303 W. Thomas St	EXP-5	EXP-5	Air	Outdoor	Stationary	Field Sample	N/A	1360	10/10/2001	10		0	0	0	0	0	0	0	0	0	0	0	0	0	0	0	0	0	0	0	0	0	0	0	0
1R-11624	N/A		303 W. Thomas St	EXP-6	EXP-6	Air	Outdoor	Stationary	Field Sample	N/A	1357	10/10/2001	10		0	0	0	0	0	0	0	0	0	0	0	0	0	0	0	0	0	0	0	0	0	0	0	0
1R-11625	N/A		303 W. Thomas St	EXP-7	EXP-7	Air	Outdoor	Stationary	Field Sample	N/A	1367	10/10/2001	10		0	0	0	0	0	0	0	0	0	0	0	0	0	0	0	0	0	0	0	0	0	0	0	0
1R-11626	N/A		303 W. Thomas St	EXP-8	EXP-8	Air	Outdoor	Stationary	Field Sample	N/A	1367	10/10/2001	10		0	0	0	0	0	0	0	0	0	0	0	0	0	0	0	0	0	0	0	0	0	0	0	0
1R-11627	N/A		303 W. Thomas St	Clean Room	Clean room in CRZ trailer	Air	Indoor	Stationary	Field Sample	N/A	1282	10/10/2001	10		0	0	0	0	0	0	0	0	0	0	0	0	0	0	0	0	0	0	0	0	0	0	0	0
1R-11628	N/A		303 W. Thomas St	NAFU	In exhaust of NAFU	Air	Outdoor	Stationary	Field Sample	N/A	1291	10/10/2001	10		0	0	0	0	0	0	0	0	0	0	0	0	0	0	0	0	0	0	0	0	0	0	0	0
1R-11629	N/A		303 W. Thomas St	Property	Back porch of residence on the Northwest side of	Air	Outdoor	Stationary	Field Sample	N/A	1348	10/10/2001	10		0	0	0	0	0	0	0	0	0	0	0	0	0	0	0	0	0	0	0	0	0	0	0	0
1R-11631	N/A		303 W. Thomas St	Blank	NA	Air	N/A	Stationary	Field Blank	N/A		10/10/2001	10									0									0							
1R-11633	N/A		303 W. Thomas St	Blank	NA	Air	N/A	Personal	Field Blank	N/A		10/10/2001	10									0									0							
1R-11641	N/A		303 W. Thomas St	Blank	NA	Air	N/A	Stationary	Field Blank	N/A		10/8/2001	10									0									0							
1R-11643	N/A		303 W. Thomas St	EXP-1	EXP-1	Air	Outdoor	Stationary	Field Sample	N/A	1460	10/9/2001	10		0	0	0	0	0	0	0	0	0	0	0	0	0	0	0	0	0	0	0	0	0	0	0	0
1R-11644	N/A		303 W. Thomas St	EXP-2	EXP-2	Air	Outdoor	Stationary	Field Sample	N/A	1482	10/9/2001	10		0	0	0	0	0	0	0	0	0	0	0	0	0	0	0	0	0	0	0	0	0	0	0	0
1R-11645	N/A		303 W. Thomas St	WRGrace	EXP-3	Air	Outdoor	Stationary	Field Sample	N/A	1509	10/9/2001	10		0	0	0	0	0	0	0	0	0	0	0	0	0	0	0	0	0	0	0	0	0	0	0	0
1R-11646	N/A		303 W. Thomas St	EXP-4	EXP-4	Air	Outdoor	Stationary	Field Sample	N/A	1515	10/9/2001	10		0	0	0	0	0	0	0	0	0	0	0	0	0	0	0	0	0	0	0	0	0	0	0	0
1R-11647	N/A		303 W. Thomas St	EXP-5	EXP-5	Air	Outdoor	Stationary	Field Sample	N/A	1518	10/9/2001	10		0	0	0	0	0	0	0	0	0	0	0	0	0	0	0	0	0	0	0	0	0	0	0	0
1R-11648	N/A		303 W. Thomas St	EXP-6	EXP-6	Air	Outdoor	Stationary	Field Sample	N/A	1521	10/5/2001	10		0	0	0	0.0023	0	0	0.0023	1	0	0	0	0	0	0	0	0	0	0	0	0	0	0	0	0
1R-11649	N/A		303 W. Thomas St	EXP-7	EXP-7	Air	Outdoor	Stationary	Field Sample	N/A	1518	10/9/2001	10		0	0	0	0	0	0	0	0	0	0	0	0	0.0023	0	0	0.0023	1	0	0	0	0	0	0	0
1R-11650	N/A		303 W. Thomas St	EXP-8	EXP-8	Air	Outdoor	Stationary	Field Sample	N/A	1515	10/9/2001	10		0	0	0	0	0	0	0	0	0	0	0	0	0	0	0	0	0	0	0	0	0	0	0	0
1R-11654	N/A		303 W. Thomas St	Blank	NA	Air	N/A	Personal	Field Blank	N/A		10/9/2001	10									0									0							
1R-11659	N/A		303 W. Thomas St	EXP-1	EXP-1	Air	Outdoor	Stationary	Field Sample	N/A	1303	10/10/2001	10		0	0	0	0	0	0	0	0	0	0	0	0	0	0	0	0	0	0	0	0	0	0	0	0
1R-11660	N/A		303 W. Thomas St	EXP-2	EXP-2	Air	Outdoor	Stationary	Field Sample	N/A	1342	10/10/2001	10		0	0	0	0	0	0	0	0	0	0	0	0	0	0	0	0	0	0	0	0	0	0	0	0
1R-12721	N/A		303 W. Thomas St	Blank	NA	Air	N/A	Personal	Field Blank	N/A		10/23/2001	10									0									0							
1R-12727	N/A		303 W. Thomas St	EXP-1	EXP-1	Air	Outdoor	Stationary	Field Sample	N/A	1471	10/24/2001	10		0	0	0	0.0024	0	0	0.0024	1	0	0	0	0	0	0	0	0	0	0	0	0	0	0	0	0
1R-12728	N/A		303 W. Thomas St	EXP-2	EXP-2	Air	Outdoor	Stationary	Field Sample	N/A	1474	10/24/2001	10		0.0024	0	0	0	0	0	0.0024	1	0	0	0	0	0	0	0	0	0	0	0	0	0	0	0	0
1R-12729	N/A		303 W. Thomas St	WRGrace	EXP-3	Air	Outdoor	Stationary	Field Sample	N/A	1471	10/24/2001	10		0	0	0	0	0	0	0	0	0	0	0	0	0	0	0	0	0	0	0	0	0	0	0	0
1R-12730	N/A		303 W. Thomas St	EXP-4	EXP-4	Air	Outdoor	Stationary	Field Sample	N/A	1477	10/24/2001	10		0	0	0	0	0	0	0	0	0	0	0	0	0	0	0	0	0	0	0	0	0	0	0	0
1R-12731	N/A		303 W. Thomas St	EXP-5	EXP-5	Air	Outdoor	Stationary	Field Sample	N/A	1477	10/24/2001	10		0	0	0	0	0	0	0	0	0	0	0	0	0	0	0	0	0	0	0	0	0	0	0	0

LocationPropertyGroupDesc values: LIKE "Riverside%", LIKE "export%", LIKE "303 w. thomas%"

Server-Database: \\204.47.48.36\Libby2

Sample ID	Scenario	Task	Property Group (Location)	Sample Group	Location Description (Sub Location)	Media Type	Matrix	Sample Type	Category	Pre Post Clear	Vol (air=L) Area (dust=cm²)	Sample Date	Grid Open ings	Filter Status Non Analyzed	ISO Concentrations (Air = structures/cc)(Dust = structures/cm²) (METHOD - ISO 10312)																							
															Libby Amphiboles (LA)								Chrysotile (C)								Other Amphiboles (OA)							
															Excluded Structures			Structures Detected					Excluded Structures			Structures Detected					Excluded Structures			Structures Detected				
															Aspect Ratio < 5:1	Length < 0.5 u	Dia-meter > 0.5u	Length 0.5 to 5 u	Length 5 to 10 u	Length > 10 u	Total Conc. LA	Total Count LA	Aspect Ratio < 5:1	Length < 0.5 u	Dia-meter > 0.5u	Length 0.5 to 5 u	Length 5 to 10 u	Length > 10 u	Total Conc. C	Total Count C	Aspect Ratio < 5:1	Length < 0.5 u	Dia-meter > 0.5u	Length 0.5 to 5 u	Length 5 to 10 u	Length > 10 u	Total Conc. OA	Total Count OA
1R-12732	N/A		303 W Thomas St	EXP-6	EXP-6	Air	Outdoor	Stationary	Field Sample	N/A	1474	10/24/2001	10		0	0	0	0	0	0	0	0	0	0	0	0	0	0	0	0	0	0	0	0	0	0	0	0
1R-12733	N/A		303 W Thomas St	EXP-7	EXP-7	Air	Outdoor	Stationary	Field Sample	N/A	1471	10/24/2001	10		0	0	0	0	0	0	0	0	0	0	0	0	0	0	0	0	0	0	0	0	0	0	0	0
1R-12734	N/A		303 W Thomas St	EXP-8	EXP-8	Air	Outdoor	Stationary	Field Sample	N/A	1487	10/24/2001	10		0	0	0	0	0	0	0	0	0	0	0	0	0	0	0	0	0	0	0	0	0	0	0	0
1R-12735	N/A		303 W. Thomas St	Blank	NA	Air	N/A	Personal	Field Blank	N/A		10/24/2001	10								0								0								0
1R-13808	N/A	Cleaning planar	303 W Thomas St	Property	Shoulder	Air	Indoor	Personal	Field Sample	N/A	440	6/3/2002	10		0 0148	0	0	0 0445	0 0148	0	0 0742	5	0 0148	0	0	0 0445	0	0	0 0593	4	0	0	0	0	0	0	0	0
1R-13810	N/A	Cleaning planar	303 W Thomas St	Property	Shoulder	Air	Indoor	Personal	Field Sample	N/A	60	6/3/2002	10		0 1088	0	0	0 1088	0	0	0 2175	2	0	0	0	0 2175	0	0	0 2175	2	0	0	0	0	0	0	0	0
1R-13812	N/A	Cleaning planar	303 W Thomas St	Property	Shoulder	Air	Indoor	Personal	Field Sample	N/A	199	6/3/2002	10		0	0	0	0	0	0	0	0	0	0	0	0	0	0	0	0	0 0328	0	0 0328	0 2951	0 0328	0	0 3935	12
1R-13815	N/A	Cleaning planar	303 W Thomas St	Property	Shoulder	Air	Indoor	Personal	Field Sample	N/A	305	6/4/2002	10		0	0	0	0	0	0	0	0	0	0	0	0	0	0	0 0428	2	0	0	0	0	0	0	0	0
1R-13881	N/A		303 W Thomas St	Property	Lunch room	Air	Indoor	Stationary	Field Sample	N/A	1254	2/12/2002	10		0	0	0	0	0	0	0	0	0	0	0	0	0	0	0	0	0	0	0	0	0	0	0	0
1R-13882	N/A		303 W Thomas St	Property	South wall	Air	Indoor	Stationary	Field Sample	N/A	1274	2/12/2002	10		0	0	0	0	0	0	0	0	0	0	0	0	0	0	0	0	0	0	0	0	0	0	0	0
1R-13883	N/A		303 W Thomas St	Property	West wall	Air	Indoor	Stationary	Field Sample	N/A	1303	2/12/2002	10		0	0	0	0	0	0	0	0	0	0	0	0	0	0	0	0	0	0	0	0	0	0	0	0
1R-13884	N/A		303 W Thomas St	Property	East wall	Air	Indoor	Stationary	Field Sample	N/A	1313	2/12/2002	10		0	0	0	0	0	0	0	0	0	0	0	0	0	0	0	0	0	0	0	0	0	0	0	0
1R-13911	N/A		303 W Thomas St	Property	North wall of Planer Bldg	Air	Indoor	Stationary	Field Sample	Clear	1325	3/14/2002	10		0	0	0	0	0	0	0	0	0	0	0	0	0	0	0	0	0	0	0	0	0	0	0	0
1R-13912	N/A		303 W Thomas St	Property	East wall of Planer Bldg	Air	Indoor	Stationary	Field Sample	Clear	1309	3/14/2002	10		0	0	0	0	0	0	0	0	0	0	0	0	0	0	0	0	0	0	0	0	0	0	0	0
1R-13913	N/A		303 W. Thomas St	Property	South wall of Planer Bldg	Air	Indoor	Stationary	Field Sample	Clear	1370	3/14/2002	10		0	0	0	0	0	0	0	0	0	0	0	0	0	0	0 0026	1	0	0	0	0	0	0	0	0
1R-13937	N/A		303 W Thomas St	Property	West end	Air	Indoor	Stationary	Field Sample	N/A	1353	4/12/2002	10		0	0	0	0	0	0	0	0	0	0	0	0	0	0	0	0	0	0	0	0	0	0	0	0
1R-13938	N/A		303 W Thomas St	Property	South End	Air	Indoor	Stationary	Field Sample	N/A	1358	4/12/2002	10		0	0	0	0	0	0	0	0	0	0	0	0	0	0	0	0	0	0	0	0	0	0	0	0
1R-13939	N/A		303 W Thomas St	Property	East End	Air	Indoor	Stationary	Field Sample	N/A	1367	4/12/2002	10		0	0	0	0	0	0	0	0	0	0	0	0	0	0	0	0	0	0	0	0	0	0	0	0
1R-13940	N/A		303 W Thomas St	Property	North End	Air	Indoor	Stationary	Field Sample	N/A	1381	4/12/2002	10		0	0	0	0	0	0	0	0	0	0	0	0	0	0	0	0	0	0	0	0	0	0	0	0
1R-13967	N/A	Cleaning planar	303 W Thomas St	Property	Shoulder	Air	Indoor	Personal	Field Sample	N/A	70	5/30/2002	10		0	0	0	0	0	0	0	0	0	0	0	0	0	0	0	0	0	0	0	0	0	0	0	0
1R-13977	N/A	Cleaning planar	303 W Thomas St	Property	Shoulder	Air	Indoor	Personal	Field Sample	N/A	65	5/31/2002	10		0	0	0	0	0	0	0	0	0	0	0	0	0	0	0	0	0	0	0	0	0	0	0	0
1R-13980	N/A		303 W Thomas St	Property	Shoulder	Air	Indoor	Personal	Field Sample	N/A	156	5/31/2002	10		0	0	0	0	0	0	0	0	0	0	0	0	0	0	0	0	0	0	0	0	0	0	0	0
1R-15742	N/A		303 W Thomas St	Property	N Planner Bldg makeup	Air	Outdoor	Stationary	Field Sample	N/A	1335	10/9/2002	10		0	0	0	0	0	0	0	0	0	0	0	0	0	0	0	0	0	0	0	0	0	0	0	0
1R-15743	N/A		303 W Thomas St	Property	W planer bldg NAFU exhaust	Air	Outdoor	Stationary	Field Sample	N/A	1408	10/9/2002	10		0	0	0	0	0	0	0	0	0	0	0	0	0	0	0	0	0	0	0	0	0	0	0	0
1R-15744	N/A		303 W Thomas St	Property	S. Planer bldg NAFU exhaust	Air	Outdoor	Stationary	Field Sample	N/A	1408	10/9/2002	10		0	0	0	0	0	0	0	0	0	0	0	0	0	0	0	0	0	0	0	0	0	0	0	0
1R-15757	N/A		303 W Thomas St	Property	North planer building makeup	Air	Outdoor	Stationary	Field Sample	N/A	1234	10/10/2002	10		0	0	0	0	0	0	0	0	0	0	0	0	0	0	0	0	0	0	0	0	0	0	0	0
1R-15758	N/A		303 W. Thomas St	Property	West planer building NAFU exhaust	Air	Outdoor	Stationary	Field Sample	N/A	1210	10/10/2002	10		0	0	0	0	0	0	0	0	0	0	0	0	0	0	0	0	0	0	0	0	0	0	0	0
1R-15759	N/A		303 W Thomas St	Property	South planer building NAFU exhaust	Air	Outdoor	Stationary	Field Sample	N/A	1239	10/10/2002	10		0	0	0	0	0	0	0	0	0	0	0	0	0	0	0	0	0	0	0	0	0	0	0	0
1R-15801	N/A		303 W Thomas St	Property	North end of planar bldg, Make up air	Air	Outdoor	Stationary	Field Sample	N/A	1386	10/7/2002	10		0	0	0 0047	0	0	0	0 0047	1	0	0	0	0	0	0	0	0	0	0	0	0	0	0	0	0
1R-15802	N/A		303 W. Thomas St	Property	West side of planar bldg under NAFU	Air	Outdoor	Stationary	Field Sample	N/A	1379	10/7/2002	10		0	0	0	0	0	0	0	0	0	0	0	0	0	0	0	0	0	0	0	0	0	0	0	0
1R-15803	N/A		303 W. Thomas St	Property	South side of planar bldg under NAFU	Air	Outdoor	Stationary	Field Sample	N/A	1379	10/7/2002	10		0	0	0	0	0	0	0	0	0	0	0	0	0	0	0	0	0	0	0	0	0	0	0	0
1R-15814	N/A		303 W Thomas St	Property	North end of plant building makeup area	Air	Outdoor	Stationary	Field Sample	N/A	1477	10/8/2002	0	Overloaded		0					0	0			0					0	0		0					0	0
1R-15814	N/A		303 W Thomas St	Property	North end of plant building makeup area	Air	Outdoor	Stationary	Field Sample	N/A	1477	10/8/2002	10		0	0	0	0	0	0	0	0	0	0	0	0	0	0	0	0	0	0	0	0	0	0	0	0
1R-15815	N/A		303 W Thomas St	Property	West side of plant building under NAFU	Air	Outdoor	Stationary	Field Sample	N/A	1468	10/8/2002	10		0	0	0	0	0	0	0	0	0	0	0	0	0	0	0	0	0	0	0	0	0	0	0	0
1R-15816	N/A		303 W. Thomas St	Property	South side of plant building under NAFU	Air	Outdoor	Stationary	Field Sample	N/A	1459	10/8/2002	10		0	0	0	0	0	0	0	0	0	0	0	0	0	0	0	0	0	0	0	0	0	0	0	0
1R-15894	N/A		303 W. Thomas St	Property	Makeup N planer building	Air	Outdoor	Stationary	Field Sample	N/A	1254	10/11/2002	10		0	0	0	0	0	0	0	0	0	0	0	0	0	0	0	0	0	0	0	0	0	0	0	0
1R-15895	N/A		303 W. Thomas St	Property	NAFU exhaust, West planer building	Air	Outdoor	Stationary	Field Sample	N/A	1326	10/11/2002	10		0	0	0	0	0	0	0	0	0	0	0	0	0	0	0	0	0	0	0	0	0	0	0	0
1R-15896	N/A		303 W Thomas St	Property	NAFU exhaust, South planer building	Air	Outdoor	Stationary	Field Sample	N/A	1254	10/11/2002	10		0	0	0	0	0	0	0	0	0	0	0	0	0	0	0	0	0	0	0	0	0	0	0	0
1-00802	N/A		Export Plant	Lumber Yard	FIELD	Air	Outdoor	Stationary	Field Sample	N/A	2256	4/4/2000	30		0	0	0	0 0011	0 0011	0	0 0023	4	0	0	0	0	0	0	0	0	0	0	0	0	0	0	0	0
1-00809	N/A		Export Plant	Lumber Yard	FIELD	Air	Outdoor	Stationary	Field Sample	N/A	5040	4/5/2000	30		0	0	0	0	0	0	0	0	0	0	0	0	0	0	0	0	0	0	0	0	0	0	0	0
1-00809	N/A		Export Plant	Lumber Yard	FIELD	Air	Outdoor	Stationary	Field Sample	N/A	5040	4/5/2000	70		0	0	0	0 0001	0	0	0 0001	1	0	0	0	0	0	0	0	0	0	0	0	0	0	0	0	0
1-01308	N/A		Export Plant	Lumber Yard	FIELD	Air	Outdoor	Stationary	Field Sample	N/A	4344	4/9/2000	30		0	0	0	0	0	0	0	0	0	0	0	0	0	0	0	0	0	0	0	0	0	0	0	0
1-01308	N/A		Export Plant	Lumber Yard	FIELD	Air	Outdoor	Stationary	Field Sample	N/A	4344	4/9/2000	70		0	0	0 0001	0 0003	0 0001	0	0 0006	5	0	0	0	0	0	0	0	0	0	0	0	0	0	0	0	0
1R-00039	N/A	sweep in the plainer breakroom at millwork west.	Export Plant	Lumber Yard	Left Shoulder	Air	Indoor	Personal	Field Sample	N/A	417	6/25/2000	40		0	0	0 3235	0 3235	0	0	0 6470	4	0	0	0	0	0	0	0	0	0	0	0	0	0	0	0	0

[redacted]

Sample ID	Scenario	Task	Property Group (Location)	Sample Group	Location Description (Sub Location)	Media Type	Matrix	Sample Type	Category	Pre Post Clear	Vol (air=L)/ Area (dust=cm²)	Sample Date	Grid Open ings	Filter Status Non Analyzed	ISO Concentrations (Air = structures/cc)(Dust = structures/cm²) (METHOD - ISO 10312)																							
															Libby Amphiboles (LA)								Chrysotile (C)								Other Amphiboles (OA)							
															Excluded Structures			Structures Detected					Excluded Structures			Structures Detected					Excluded Structures			Structures Detected				
															Aspect Ratio < 5:1	Length < 0.5 u	Dia-meter > 0.5u	Length 0.5 to 5 u	Length 5 to 10 u	Length > 10 u	Total Conc. LA	Total Count LA	Aspect Ratio < 5:1	Length < 0.5 u	Dia-meter > 0.5u	Length 0.5 to 5 u	Length 5 to 10 u	Length > 10 u	Total Conc. C	Total Count C	Aspect Ratio < 5:1	Length < 0.5 u	Dia-meter > 0.5u	Length 0.5 to 5 u	Length 5 to 10 u	Length > 10 u	Total Conc. OA	Total Count OA
1R-00042	N/A	Working in Bag House - moving bags of insulation and sweep floor, Millwork West.	Export Plant	Lumber Yard	Left Shoulder	Air	Indoor	Personal	Field Sample	N/A	399	6/25/2000	40		0	0	1.0143	0.5071	0.5071	0.3381	2.3666	14	0	0	0	0	0	0	0	0	0	0	0	0	0	0	0	0
1R-00043	N/A	Working in Bag House - moving bags of insulation and sweep floor, Millwork West.	Export Plant	Lumber Yard	Left Shoulder	Air	Indoor	Personal	Field Sample	N/A	393	6/25/2000	10		0	0	0	0	0	0	0	0	0	0	0	0	0	0	0	0	0	0	0	0	0	0	0	0
1R-00044	N/A		Export Plant	Lumber Yard		Air	N/A	Stationary	Field Blank	N/A		6/25/2000	10									0							0								0
1R-24103	N/A		Riverside Park	Property	W S.W. of EZ	Air	Outdoor	Stationary	Field Sample	N/A	1345	10/29/2003	49		0	0	0	0	0	0	0	0	0	0	0	0	0	0	0	0	0	0	0	0	0	0	0	0

LocationPropertyGroupDesc values: LIKE "Riverside%", LIKE "export%", LIKE "303 w. thomas%"

Server-Database: \\204.47.48.36\Libby2

Note: The report excludes all Lab QC results, such as those associated with Lab Blanks, Lab Duplicates, Re-Preparation, Re-count Same, Re-count Different, Verified Analysis, etc.

Sample ID	Scenario	Task	Property Group (Location)	Sample Group	Location Description (Sub Location)	Media Type	Matrix	Sample Type	Category	Pre Post Clear	Vol (air=L) Area (dust=cm²)	Sample Date	PCM (METHOD - NIOSH 7400)	AHERA / ASTM 5755															
															Libby Amphiboles (LA)				Chrysotile (C)				Other Amphiboles (OA)				Total Asbestos			
													Fibers/CC	Filter Status Non Analyzed	S<5u	S>5u	Analytical Sensitivity (Air = S/cc) or (Dust = S/cm²)	Asb conc (Air = S/cc) or (Dust = S/cm²)	S<5u	S>5u	Analytical Sensitivity (Air = S/cc) or (Dust = S/cm²)	Asb conc (Air = S/cc) or (Dust = S/cm²)	S<5u	S>5u	Analytical Sensitivity (Air = S/cc) or (Dust = S/cm²)	Asb conc (Air = S/cc) or (Dust = S/cm²)	Asbestos Type Identified	S<5u	S>5u	Asb conc (Air = S/cc) or (Dust = S/cm²)
1-03597	N/A		303 W Thomas St	Building Planer	lunch room	Air	Indoor	Stationary	Field Sample	N/A	1407	12/5/2001	< 0 002				0 00085				0.00085				0.00085		UNK	0	0	< 0.00424
1-03598	N/A		303 W. Thomas St	Building Planer	Planer Bldg adjacent lunch room	Air	Indoor	Stationary	Field Sample	N/A	1784	12/5/2001	0 023				0.00105				0 00105				0 00105		UNK	0	0	< 0 00418
1-03599	N/A		303 W. Thomas St	Building Planer	NA	Air	N/A	Stationary	Field Blank	N/A		12/5/2001														UNK	0	0	
1-04088	N/A		303 W Thomas St	Building Planer	Adjacent lunch room entrance	Air	Indoor	Stationary	Field Sample	N/A	1589	12/7/2001	< 0 002				0.00075				0.00075				0.00075		UNK	0	0	< 0 00376
1-04089	N/A		303 W Thomas St	Building Planer	NA	Air	N/A	Personal	Field Blank	N/A		12/7/2001														UNK	0	0	
1-04242	N/A		303 W. Thomas St	Building Planer	Adjacent lunch room	Air	Indoor	Stationary	Field Sample	N/A	1488	12/10/2001	0 022				0.00080				0.00080				0.00080		UNK	0	0	< 0.00401
1-04243	N/A		303 W. Thomas St	Building Planer	NA	Air	N/A	Personal	Field Blank	N/A		12/10/2001														UNK	0	0	
1-04454	N/A	Planar set-up	303 W Thomas St	Property	Shoulder	Air	Indoor	Personal	Field Sample	N/A	105	11/8/2001	< 0.026		0	0	0.02842	< 0.02842	0	0	0.02842	< 0 02842	0	0	0 02842	< 0 02842		0	0	< 0.02842
1-04455	N/A	Planar operation	303 W. Thomas St	Property	Shoulder	Air	Indoor	Personal	Field Sample	N/A	123	11/8/2001	< 0 022				0.00243				0.00243				0.00243		UNK	0	0	< 0.02426
1-04456	N/A	Planar operation	303 W Thomas St	Property	Shoulder	Air	Indoor	Personal	Field Sample	N/A	74	11/8/2001	< 0.036				0.00403				0.00403				0.00403		UNK	0	0	< 0.04033
1-04457	N/A	Wood pull-stacking	303 W Thomas St	Property	Shoulder	Air	Indoor	Personal	Field Sample	N/A	191	11/8/2001	0.046				0.00156				0.00156				0.00156		UNK	0	0	< 0 01563
1-04458	N/A	Wood pull-stacking	303 W Thomas St	Property	Shoulder	Air	Indoor	Personal	Field Sample	N/A	153	11/8/2001	0.042				0 00195				0.00195				0.00195		UNK	0	0	< 0.01951
1-04459	N/A	Planar set-up	303 W Thomas St	Property	Shoulder	Air	Indoor	Personal	Field Sample	N/A	84	11/9/2001	< 0 032				0.00355				0.00355				0.00355		UNK	0	0	< 0 03553
1-04460	N/A	Wood pull-stacking	303 W. Thomas St	Property	Shoulder	Air	Indoor	Personal	Field Sample	N/A	245	11/9/2001	0.042				0.00122				0.00122				0 00122		UNK	0	0	< 0.01218
1-04461	N/A	Wood pull-stacking	303 W Thomas St	Property	Shoulder	Air	Indoor	Personal	Field Sample	N/A	205	11/9/2001	0.041				0.00146				0.00146				0 00146		UNK	0	0	< 0 01456
1-04462	N/A	Planar set-up	303 W Thomas St	Property	Shoulder	Air	Indoor	Personal	Field Sample	N/A	101	11/8/2001	< 0.027				0 00295				0.00295				0.00295		UNK	0	0	< 0.02955
1-04463	N/A	Wood pull-stacking	303 W Thomas St	Property	Shoulder	Air	Indoor	Personal	Field Sample	N/A	159	11/8/2001	< 0.017				0.00188				0.00188				0.00188		UNK	0	0	< 0.01877
1-04464	N/A	Wood pull-stacking	303 W. Thomas St	Property	Shoulder	Air	Indoor	Personal	Field Sample	N/A	245	11/8/2001	0 04				0.00122				0.00122				0.00122		UNK	0	0	< 0.01218
1-04465	N/A	Wood pull-stacking	303 W Thomas St	Property	Shoulder	Air	Indoor	Personal	Field Sample	N/A	149	11/8/2001	0.063				0.00200				0.00200				0.00200		UNK	0	0	< 0 02003
1-04466	N/A		303 W Thomas St	Blank	NA	Air	N/A	Stationary	Field Blank	N/A		11/9/2001														UNK	0	0	
1-04468	N/A	Planar set-up	303 W Thomas St	Property	Shoulder	Air	Indoor	Personal	Field Sample	N/A	82	11/9/2001	0 042				0.00364				0 00364				0.00364		UNK	0	0	< 0.03640
1-04469	N/A	Wood pull-stacking	303 W Thomas St	Property	Shoulder	Air	Indoor	Personal	Field Sample	N/A	183	11/9/2001	0.026				0.00163				0.00163				0.00163		UNK	0	0	< 0.01631
1-04470	N/A		303 W. Thomas St	Blank	NA	Air	N/A	Stationary	Field Blank	N/A		11/8/2001														UNK	0	0	
1-04472	N/A	Wood pull-stacking	303 W Thomas St	Property	Shoulder	Air	Indoor	Personal	Field Sample	N/A	243	11/9/2001	0.06				0.00123				0.00123				0.00123		UNK	0	0	< 0 01228
1-04473	N/A	Wood pull-stacking	303 W Thomas St	Property	Shoulder	Air	Indoor	Personal	Field Sample	N/A	227	11/9/2001	0 041				0 00131				0.00131				0.00131		UNK	0	0	< 0.01315
1-04474	N/A	Wood pull-stacking	303 W Thomas St	Property	Shoulder	Air	Indoor	Personal	Field Sample	N/A	227	11/9/2001	0 048				0.00131				0.00131				0.00131		UNK	0	0	< 0.01315
1-04475	N/A	Wood pull-stacking	303 W Thomas St	Property	Shoulder	Air	Indoor	Personal	Field Sample	N/A	113	11/9/2001	0.046				0.00264				0.00264				0.00264		UNK	0	0	< 0.02641
1-04476	N/A	Wood pull-stacking	303 W Thomas St	Property	Shoulder	Air	Indoor	Personal	Field Sample	N/A	163	11/9/2001	0.108				0.00183				0.00183				0.00183		UNK	0	0	< 0.01831
1-04477	N/A	Wood feed	303 W. Thomas St	Property	Shoulder	Air	Indoor	Personal	Field Sample	N/A	48	11/9/2001	0.061				0.00622				0.00622				0 00622		UNK	0	0	< 0 06218
1-04478	N/A	Planar set-up	303 W. Thomas St	Property	Shoulder	Air	Indoor	Personal	Field Sample	N/A	80	11/12/2001	0.153				0.00373				0.00373				0.00373		UNK	0	0	< 0.03731
1-04479	N/A	Planar set-up	303 W Thomas St	Property	Shoulder	Air	Indoor	Personal	Field Sample	N/A	80	11/12/2001	0.138		0	1	0.00373	0 03731			0.00373				0.00373			0	1	0 03731
1-04480	N/A	Planar set-up	303 W. Thomas St	Property	Shoulder	Air	Indoor	Personal	Field Sample	N/A	249	11/12/2001	0.273				0.00120				0.00120				0 00120		UNK	0	0	< 0 01199
1-04481	N/A	Wood feed	303 W Thomas St	Property	Shoulder	Air	Outdoor	Personal	Field Sample	N/A	137	11/12/2001	0.272				0 00218				0.00218				0.00218		UNK	0	0	< 0.02178
1-04482	N/A	Wood feed	303 W Thomas St	Property	Shoulder	Air	Outdoor	Personal	Field Sample	N/A	109	11/12/2001	0.079				0.00274				0.00274				0.00274		UNK	0	0	< 0.02738
1-04483	N/A	Planar set-up	303 W. Thomas St	Property	Shoulder	Air	Outdoor	Personal	Field Sample	N/A	86	11/12/2001	0 123				0.00347				0.00347				0.00347		UNK	0	0	< 0 03470
1-04484	N/A	Wood pull-stacking	303 W Thomas St	Property	Shoulder	Air	Indoor	Personal	Field Sample	N/A	92	11/12/2001	0 117				0.00324				0.00324				0.00324		UNK	0	0	< 0.03244
1-04485	N/A	Wood pull-stacking	303 W Thomas St	Property	Shoulder	Air	Indoor	Personal	Field Sample	N/A	127	11/12/2001	0 085				0.00235				0 00235				0.00235		UNK	0	0	< 0 02350
1-04486	N/A	Wood feed	303 W. Thomas St	Property	Shoulder	Air	Outdoor	Personal	Field Sample	N/A	131	11/12/2001	0.234				0.00228				0.00228				0.00228		UNK	0	0	< 0.02278
1-04487	N/A		303 W Thomas St	Blank	NA	Air	N/A	Stationary	Field Blank	N/A		11/12/2001														UNK	0	0	
1-04571	N/A	Planar set-up	303 W. Thomas St	Property	Shoulder	Air	Indoor	Personal	Field Sample	N/A	72	11/14/2001	< 0.037				0.00415				0.00415				0.00415		UNK	0	0	< 0.04145
1-04572	N/A	Planar set-up	303 W. Thomas St	Property	Shoulder	Air	Indoor	Personal	Field Sample	N/A	70	11/14/2001	0 053				0.00426				0.00426				0.00426		UNK	0	0	< 0.04264
1-04573	N/A	Wood pull-stacking	303 W. Thomas St	Property	Shoulder	Air	Indoor	Personal	Field Sample	N/A	143	11/14/2001	0.045				0.00209				0.00209				0 00209		UNK	0	0	< 0.02087
1-04574	N/A	Wood feed	303 W. Thomas St	Property	Shoulder	Air	Outdoor	Personal	Field Sample	N/A	149	11/14/2001	0.056				0.00200				0.00200				0 00200		UNK	0	0	< 0.02003
1-04575	N/A	Wood pull-stacking	303 W. Thomas St	Property	Shoulder	Air	Indoor	Personal	Field Sample	N/A	303	11/14/2001	0.015				0.00099				0.00099				0.00099		UNK	0	0	< 0 00988

LocationPropertyGroupDesc values: LIKE "Riverside%", LIKE "export%", LIKE "303 w. thomas%"

Server-Database: \\204.47.48.36\Libby2

Sample ID	Scenario	Task	Property Group (Location)	Sample Group	Location Description (Sub Location)	Media Type	Matrix	Sample Type	Category	Pre Post Clear	Vol (air=L)/ Area (dust=cm²)	Sample Date	PCM (METHOD - NIOSH 7400) Fibers/CC	AHERA / ASTM 5755															
															Libby Amphiboles (LA)				Chrysotile (C)				Other Amphiboles (OA)				Total Asbestos			
														Filter Status Non Analyzed	S<5u	S>5u	Analytical Sensitivity (Air = S/cc) or (Dust = S/cm²)	Asb conc (Air = S/cc) or (Dust = S/cm²)	S<5u	S>5u	Analytical Sensitivity (Air = S/cc) or (Dust = S/cm²)	Asb conc (Air = S/cc) or (Dust = S/cm²)	S<5u	S>5u	Analytical Sensitivity (Air = S/cc) or (Dust = S/cm²)	Asb conc (Air = S/cc) or (Dust = S/cm²)	Asbestos Type Identified	S<5u	S>5u	Asb conc (Air = S/cc) or (Dust = S/cm²)
1-04576	N/A	Wood feed	303 W. Thomas St	Property	Shoulder	Air	Outdoor	Personal	Field Sample	N/A	297	11/14/2001	0.015				0.00100				0 00100				0 00100		UNK	0	0	< 0 01005
1-04577	N/A	Wood pull-stacking	303 W. Thomas St	Property	Shoulder	Air	Indoor	Personal	Field Sample	N/A	225	11/14/2001	0.063				0.00133				0.00133				0 00133		UNK	0	0	< 0.01326
1-04578	N/A	Planar set-up	303 W. Thomas St	Property	Shoulder	Air	Outdoor	Personal	Field Sample	N/A	223	11/14/2001	0.043				0 00134				0 00134				0 00134		UNK	0	0	< 0 01338
1-04579	N/A	Wood feed	303 W. Thomas St	Property	Shoulder	Air	Outdoor	Personal	Field Sample	N/A	173	11/14/2001	0 031				0.00173				0 00173				0.00173		UNK	0	0	< 0 01725
1-04580	N/A	Planar set-up	303 W. Thomas St	Property	Shoulder	Air	Indoor	Personal	Field Sample	N/A	175	11/14/2001	0.063				0 00171				0 00171				0.00171		UNK	0	0	< 0.01705
1-04581	N/A		303 W. Thomas St	Blank	NA	Air	N/A	Stationary	Field Blank	N/A		11/14/2001															UNK	0	0	
1-04583	N/A	Planar set-up	303 W. Thomas St	Property	Shoulder	Air	Indoor	Personal	Field Sample	N/A	100	11/15/2001	0.331				0.00298				0.00298				0.00298		UNK	0	0	< 0 02984
1-04584	N/A	Planar set-up	303 W. Thomas St	Property	Shoulder	Air	Indoor	Personal	Field Sample	N/A	82	11/15/2001	0.132				0.00364				0.00364				0.00364		UNK	0	0	< 0 03640
1-04585	N/A	Planar set-up	303 W. Thomas St	Property	Shoulder	Air	Indoor	Personal	Field Sample	N/A	249	11/15/2001	0.173				0.00120				0.00120				0 00120		UNK	0	0	< 0.01199
1-04586	N/A	Wood feed	303 W. Thomas St	Property	Shoulder	Air	Outdoor	Personal	Field Sample	N/A	251	11/15/2001	0.087				0.00119				0.00119				0.00119		UNK	0	0	< 0.01189
1-04587	N/A	Planar set-up	303 W. Thomas St	Property	Shoulder	Air	Outdoor	Personal	Field Sample	N/A	205	11/15/2001	0.035				0.00146				0.00146				0.00146		UNK	0	0	< 0.01456
1-04588	N/A	Wood feed	303 W. Thomas St	Property	Shoulder	Air	Indoor	Personal	Field Sample	N/A	245	11/15/2001	0.048				0.00122				0.00122				0.00122		UNK	0	0	< 0.01218
1-04589	N/A	Planar set-up	303 W. Thomas St	Property	Shoulder	Air	Outdoor	Personal	Field Sample	N/A	66	11/15/2001	< 0.041				0.00452				0.00452				0.00452		UNK	0	0	< 0.04522
1-04590	N/A	Wood feed	303 W. Thomas St	Property	Shoulder	Air	Indoor	Personal	Field Sample	N/A	66	11/15/2001	0.182				0.00452				0.00452				0.00452		UNK	0	0	< 0.04522
1-04591	N/A		303 W. Thomas St	Blank	NA	Air	N/A	Stationary	Field Blank	N/A		11/15/2001															UNK	0	0	
1-04593	N/A	Planar set-up	303 W. Thomas St	Property	Shoulder	Air	Indoor	Personal	Field Sample	N/A	66	11/16/2001					0.00452				0.00452				0 00452		UNK	0	0	< 0.04522
1-04594	N/A	Planar set-up	303 W. Thomas St	Property	Shoulder	Air	Indoor	Personal	Field Sample	N/A	68	11/16/2001					0.00439				0.00439				0 00439		UNK	0	0	< 0.04389
1-04595	N/A	Wood pull-stacking	303 W. Thomas St	Property	Shoulder	Air	Indoor	Personal	Field Sample	N/A	235	11/16/2001					0.00127				0.00127				0.00127		UNK	0	0	< 0.01270
1-04596	N/A	Wood feed	303 W. Thomas St	Property	Shoulder	Air	Outdoor	Personal	Field Sample	N/A	239	11/16/2001					0.00125				0.00125				0.00125		UNK	0	0	< 0.01249
1-04597	N/A	Wood pull-stacking	303 W. Thomas St	Property	Shoulder	Air	Outdoor	Personal	Field Sample	N/A	239	11/16/2001					0.00125				0 00125				0 00125		UNK	0	0	< 0.01249
1-04598	N/A	Wood feed	303 W. Thomas St	Property	Shoulder	Air	Indoor	Personal	Field Sample	N/A	235	11/16/2001					0.00127				0 00127				0.00127		UNK	0	0	< 0 01270
1-04599	N/A	Planar set-up	303 W. Thomas St	Property	Shoulder	Air	Indoor	Personal	Field Sample	N/A	219	11/16/2001					0.00136				0.00136				0 00136		UNK	0	0	< 0.01363
1-04600	N/A		303 W. Thomas St	Blank	NA	Air	N/A	Stationary	Field Blank	N/A		11/16/2001															UNK	0	0	
1-06871	N/A		303 W. Thomas St	Property	Northeast corner	Air	Indoor	Stationary	Field Sample	N/A	1209	5/14/2002	< 0.002				0 00494				0.00494				0.00494			0	0	< 0.00494
1-06872	N/A		303 W. Thomas St	Property	Southeast corner	Air	Indoor	Stationary	Field Sample	N/A	1200	5/14/2002	< 0.002				0 00497				0 00497				0.00497			0	0	< 0 00497
1-06873	N/A		303 W. Thomas St	Property	Southwest corner	Air	Indoor	Stationary	Field Sample	N/A	1200	5/14/2002	< 0.002	1	0	0.00497	0.00497			0 00497				0 00497			1	0	0.00497
1-06874	N/A		303 W. Thomas St	Property	Northwest corner	Air	Indoor	Stationary	Field Sample	N/A	1200	5/14/2002	< 0.002				0.00497				0 00497				0 00497			0	0	< 0 00497
1-07209	N/A		303 W. Thomas St	Building	North side	Air	Indoor	Stationary	Field Sample	N/A	1289	9/7/2002					0.00463				0 00463				0 00463			0	0	< 0.00463
1-07210	N/A		303 W. Thomas St	Building	East side	Air	Indoor	Stationary	Field Sample	N/A	1289	9/7/2002					0.00463				0 00463				0 00463			0	0	< 0.00463
1-07231	N/A		303 W. Thomas St	Building	South side	Air	Indoor	Stationary	Field Sample	N/A	1284	9/7/2002					0 00465				0 00465				0 00465			0	0	< 0 00465
1-07232	N/A		303 W. Thomas St	Building	West side	Air	Indoor	Stationary	Field Sample	N/A	1284	9/7/2002					0 00465				0 00465				0 00465			0	0	< 0 00465
1R-04485	N/A		303 W Thomas St	Building Planer	Main work area	Air	Indoor	Stationary	Field Sample	N/A	2016	6/7/2001	0 002														UNK	0	0	< 0.00370
1R-04486	N/A		303 W Thomas St	Building	NA	Air	N/A	Stationary	Field Blank	N/A		6/7/2001															UNK	0	0	
1R-04551	N/A	Vacuum Planar Building	303 W Thomas St	Property	Shoulder	Air	Indoor	Personal	Field Sample	N/A	371	5/9/2001	0 011														UNK	0	0	< 0 00800
1R-04552	N/A	Vacuum Planar Building	303 W Thomas St	Property	Shoulder	Air	Indoor	Personal	Field Sample	N/A	63	5/9/2001	< 0 043														UNK	0	0	< 0 04740
1R-04553	N/A	Vacuum Planar Building	303 W Thomas St	Property	Shoulder	Air	Indoor	Personal	Field Sample	N/A	371	5/9/2001	0 017														UNK	0	0	< 0 00800
1R-04554	N/A	Vacuum Planar Building	303 W Thomas St	Property	Shoulder	Air	Indoor	Personal	Field Sample	N/A	63	5/9/2001	< 0.043														UNK	0	0	< 0 04740
1R-04557	N/A	Vacuum Planar Building, Export Plant	303 W Thomas St	Property	Shoulder	Air	Indoor	Personal	Field Sample	N/A	201	5/10/2001	0.032														UNK	0	0	< 0 01480
1R-04558	N/A	Vacuum Planar Building, Export Plant	303 W Thomas St	Property	Shoulder	Air	Indoor	Personal	Field Sample	N/A	61	5/10/2001	0 056														UNK	0	0	< 0 04890
1R-04559	N/A	Vacuum Planar Building, Export Plant	303 W Thomas St	Property	Shoulder	Air	Indoor	Personal	Field Sample	N/A	201	5/10/2001	0 02														UNK	0	0	< 0 01480
1R-04560	N/A	Vacuum Planar Building, Export Plant	303 W. Thomas St	Property	Shoulder	Air	Indoor	Personal	Field Sample	N/A	61	5/10/2001	< 0.044														TREM	0	1	0 04890
1R-04561	N/A		303 W Thomas St	Building Planer	North side of Planer Bldg	Air	Indoor	Stationary	Field Sample	N/A	1356	5/9/2001	< 0.002														UNK	0	0	< 0 00440
1R-04562	N/A		303 W Thomas St	Building Planer	South side of Planer Bldg.	Air	Indoor	Stationary	Field Sample	N/A	1347	5/9/2001	< 0.002														UNK	0	0	< 0.00440

LocationPropertyGroupDesc values: LIKE "Riverside%", LIKE "export%", LIKE "303 w. thomas%"

Server-Database: \\204.47.48.36\Libby2

													PCM (METHOD - NIOSH 7400)	AHERA / ASTM 5755																
															Libby Amphiboles (LA)				Chrysotile (C)				Other Amphiboles (OA)					Total Asbestos		
Sample ID	Scenario	Task	Property Group (Location)	Sample Group	Location Description (Sub Location)	Media Type	Matrix	Sample Type	Category	Pre Post Clear	Vol (air=L)/ Area (dust=cm²)	Sample Date	Fibers/CC	Filter Status Non Analyzed	S<5u	S>5u	Analytical Sensitivity (Air = S/cc) or (Dust = S/cm²)	Asb conc (Air = S/cc) or (Dust = S/cm²)	S<5u	S>5u	Analytical Sensitivity (Air = S/cc) or (Dust = S/cm²)	Asb conc (Air = S/cc) or (Dust = S/cm²)	S<5u	S>5u	Analytical Sensitivity (Air = S/cc) or (Dust = S/cm²)	Asb conc (Air = S/cc) or (Dust = S/cm²)	Asbestos Type Identified	S<5u	S>5u	Asb conc (Air = S/cc) or (Dust = S/cm²)
1R-04564	N/A		303 W Thomas St	Planer Building	NA	Air	N/A	Personal	Field Blank	N/A		5/9/2001															UNK	0	0	
1R-04577	N/A		303 W Thomas St	Planer Building	North side of Planer Bldg	Air	Indoor	Stationary	Field Sample	Clear	1737	5/10/2001	< 0.002														UNK	0	0	< 0.00500
1R-04578	N/A		303 W Thomas St	Planer Building	South side of Planer Bldg	Air	Indoor	Stationary	Field Sample	N/A	1728	5/10/2001	< 0.002														UNK	0	0	< 0.00500
1R-04579	N/A		303 W Thomas St	Planer Building	NA	Air	N/A	Stationary	Field Blank	N/A		5/10/2001															UNK	0	0	
1R-04608	N/A		303 W Thomas St	Planer Building	South side of Planer Bldg.	Air	Indoor	Stationary	Field Sample	N/A	1102	5/14/2001	0.003														UNK	0	0	< 0.00450
1R-04609	N/A		303 W Thomas St	Planer Building	NA	Air	N/A	Personal	Field Blank	N/A		5/14/2001															UNK	0	0	
1R-04611	N/A		303 W Thomas St	Planer Building	Northeast side of Planer Bldg	Air	Indoor	Stationary	Field Sample	N/A	2626	5/15/2001	0.004																	
1R-04631	N/A		303 W Thomas St	Planer Building	Northeast side of Planer Bldg	Air	Indoor	Stationary	Field Sample	N/A	2359	5/16/2001	0.003														UNK	0	0	< 0.00320
1R-04632	N/A		303 W Thomas St	Planer Building	NA	Air	N/A	Personal	Field Blank	N/A		5/16/2001															UNK	0	0	
1R-06893	N/A		303 W Thomas St	Property	Center of room	Air	Indoor	Stationary	Field Sample	N/A	1233	8/4/2001			0	0	0.00484	< 0.00484	0	0	0.00484	< 0.00484	0	0	0.00484	< 0.00484		0	0	< 0.00480
1R-06894	N/A		303 W Thomas St	Blank	NA	Air	N/A	Personal	Field Blank	N/A		8/4/2001															UNK	0	0	
1R-07101	N/A	Hepa vacuum	303 W Thomas St	Property	Shoulder	Air	Indoor	Personal	Field Sample	N/A	479	8/4/2001	0.012														UNK	0	0	< 0.00623
1R-07102	N/A	Hepa vacuum	303 W Thomas St	Property	Shoulder	Air	Indoor	Personal	Field Sample	N/A	480	8/4/2001	< 0.006														UNK	0	0	
1R-07104	N/A	Hepa vacuum	303 W Thomas St	Blank	NA	Air	N/A	Personal	Field Blank	N/A		8/4/2001															UNK	0	0	< 0.00622
1R-07181	N/A		303 W Thomas St	Property	Export plant	Air	Indoor	Stationary	Field Sample	N/A	1227	8/6/2001	0.003		0	0	0.00486	< 0.00486	0	0	0.00486	< 0.00486	0	0	0.00486	< 0.00486		0	0	< 0.00490
1R-07183	N/A		303 W Thomas St	Blank	NA	Air	N/A	Personal	Field Blank	N/A		8/6/2001			0	0			0	0			0	0				0	0	
1R-07381	N/A		303 W Thomas St	Planer Building	Planer Bldg.	Air	Indoor	Stationary	Field Sample	N/A	1242	8/7/2001	< 0.002		0	0	0.00481	< 0.00481	0	0	0.00481	< 0.00481	0	0	0.00481	< 0.00481		0	0	< 0.00480
1R-07383	N/A		303 W Thomas St	Blank	NA	Air	N/A	Personal	Field Blank	N/A		8/7/2001			0	0			0	0			0	0				0	0	
1R-08931	N/A		303 W Thomas St	EXP-1	EXP-1	Air	Outdoor	Stationary	Field Sample	N/A	1285	10/17/2001	< 0.002														UNK	0	0	< 0.00465
1R-08932	N/A		303 W Thomas St	EXP-2	EXP-2	Air	Outdoor	Stationary	Field Sample	N/A	1288	10/17/2001	< 0.002														UNK	0	0	< 0.00463
1R-08933	N/A		303 W Thomas St	WRGrace	EXP-3	Air	Outdoor	Stationary	Field Sample	N/A	1285	10/17/2001	< 0.002														UNK	0	0	< 0.00465
1R-08934	N/A		303 W Thomas St	EXP-4	EXP-4	Air	Outdoor	Stationary	Field Sample	N/A	1279	10/17/2001	< 0.002														UNK	0	0	< 0.00467
1R-08935	N/A		303 W Thomas St	EXP-5	EXP-5	Air	Outdoor	Stationary	Field Sample	N/A	1279	10/17/2001	< 0.002														UNK	0	0	< 0.00467
1R-08936	N/A		303 W Thomas St	EXP-6	EXP-6	Air	Outdoor	Stationary	Field Sample	N/A	1273	10/17/2001	< 0.002														UNK	0	0	< 0.00469
1R-08937	N/A		303 W Thomas St	EXP-7	EXP-7	Air	Outdoor	Stationary	Field Sample	N/A	1273	10/17/2001	< 0.002														UNK	0	0	< 0.00469
1R-08938	N/A		303 W Thomas St	EXP-8	EXP-8	Air	Outdoor	Stationary	Field Sample	N/A	1276	10/17/2001	< 0.002														UNK	0	0	< 0.00468
1R-08939	N/A		303 W Thomas St	Blank	NA	Air	N/A	Personal	Field Blank	N/A		10/17/2001															UNK	0	0	
1R-09059	N/A		303 W Thomas St	EXP-2	EXP-2	Air	Outdoor	Stationary	Field Sample	N/A	3512	9/5/2001	0.001																	
1R-09059	N/A		303 W Thomas St	EXP-2	EXP-2	Air	Outdoor	Stationary	Field Sample	N/A	3512	9/5/2001	0.001																	
1R-09060	N/A		303 W Thomas St	WRGrace	EXP-3	Air	Outdoor	Stationary	Field Sample	N/A	3447	9/5/2001	0.001																	
1R-09060	N/A		303 W Thomas St	WRGrace	EXP-3	Air	Outdoor	Stationary	Field Sample	N/A	3447	9/5/2001	< 0.001																	
1R-09081	N/A		303 W Thomas St	EXP-4	EXP-4	Air	Outdoor	Stationary	Field Sample	N/A	3509	9/5/2001	0.002														UNK	0	0	
1R-09082	N/A		303 W Thomas St	EXP-5	EXP-5	Air	Outdoor	Stationary	Field Sample	N/A	3192	9/5/2001	0.002																	
1R-09082	N/A		303 W Thomas St	EXP-5	EXP-5	Air	Outdoor	Stationary	Field Sample	N/A	3192	9/5/2001	0.001																	
1R-09083	N/A		303 W Thomas St	EXP-6	EXP-6	Air	Outdoor	Stationary	Field Sample	N/A	3298	9/5/2001	0.001																	
1R-09083	N/A		303 W Thomas St	EXP-6	EXP-6	Air	Outdoor	Stationary	Field Sample	N/A	3298	9/5/2001	< 0.001																	
1R-09084	N/A	Labor - Removing roof	303 W Thomas St	Property	Shoulder	Air	Outdoor	Personal	Field Sample	N/A	710	9/5/2001	0.099																	
1R-09961	N/A		303 W Thomas St	EXP-1	EXP-1	Air	Outdoor	Stationary	Field Sample	N/A	2490	9/6/2001															UNK	0	0	< 0.00368
1R-09962	N/A		303 W Thomas St	EXP-2	EXP-2	Air	Outdoor	Stationary	Field Sample	N/A	2510	9/6/2001															UNK	0	0	< 0.00365
1R-09963	N/A		303 W Thomas St	WRGrace	EXP-3	Air	Outdoor	Stationary	Field Sample	N/A	2485	9/6/2001															UNK	0	0	< 0.00369
1R-09964	N/A		303 W Thomas St	EXP-4	EXP-4	Air	Outdoor	Stationary	Field Sample	N/A	2538	9/6/2001															UNK	0	0	< 0.00361
1R-09965	N/A		303 W Thomas St	EXP-5	EXP-5	Air	Outdoor	Stationary	Field Sample	N/A	2513	9/6/2001															UNK	0	0	< 0.00365
1R-09966	N/A		303 W Thomas St	EXP-6	EXP-6	Air	Outdoor	Stationary	Field Sample	N/A	2508	9/6/2001															UNK	0	0	< 0.00365
1R-09978	N/A	Operate - Excavator	303 W Thomas St	Property	Shoulder	Air	N/A	Personal	Field Sample	N/A	700	9/7/2001	< 0.008		0	0	0.00426	< 0.00426	0	0	0.00426	< 0.00426	0	0	0.00426	< 0.00426		0	0	< 0.00426
1R-09979	N/A	Operate - Excavator	303 W Thomas St	Property	Shoulder	Air	Outdoor	Personal	Field Sample	N/A	66	9/7/2001	< 0.041														UNK	0	0	< 0.04522
1R-10026	N/A		303 W Thomas St	Blank	NA	Air	N/A	Personal	Field Blank	N/A		9/7/2001															UNK	0	0	
1R-10042	N/A		303 W Thomas St	EXP-2	EXP-2	Air	Outdoor	Stationary	Field Sample	N/A	1355	9/7/2001															UNK	0	0	< 0.00451
1R-10043	N/A		303 W Thomas St	WRGrace	EXP-3	Air	Outdoor	Stationary	Field Sample	N/A	1170	9/7/2001															UNK	0	0	< 0.00448
1R-10045	N/A		303 W Thomas St	EXP-5	EXP-5	Air	Outdoor	Stationary	Field Sample	N/A	1030	9/7/2001															UNK	0	0	< 0.00445
1R-10081	N/A		303 W Thomas St	EXP-1	EXP-1	Air	Outdoor	Stationary	Field Sample	N/A	2787	9/10/2001	0.002														UNK	0	0	< 0.00314
1R-10082	N/A		303 W Thomas St	EXP-2	EXP-2	Air	Outdoor	Stationary	Field Sample	N/A	2782	9/10/2001	0.001														UNK	0	0	< 0.00315
1R-10083	N/A		303 W Thomas St	WRGrace	EXP-3	Air	Outdoor	Stationary	Field Sample	N/A	2723	9/10/2001	0														UNK	0	0	< 0.00321
1R-10085	N/A		303 W Thomas St	EXP-5	EXP-5	Air	Outdoor	Stationary	Field Sample	N/A	2121	9/10/2001	0.002														UNK	0	0	< 0.00320
1R-10087	N/A		303 W Thomas St	Blank	NA	Air	N/A	Personal	Field Blank	N/A		9/10/2001															UNK	0	0	
1R-10089	N/A	Spray down	303 W Thomas St	Property	Shoulder	Air	Outdoor	Personal	Field Sample	N/A	765	9/10/2001	0.02		1	1		0 00975										1	1	0 00975
1R-10090	N/A	Spray down	303 W Thomas St	Property	Shoulder	Air	Outdoor	Personal	Field Sample	N/A	46	9/10/2001	0.064														UNK	0	0	< 0.06488
1R-10094	N/A		303 W Thomas St	Blank	NA	Air	N/A	Personal	Field Blank	N/A		9/13/2001	0														UNK	0	0	
1R-10095	N/A		303 W Thomas St	Blank	NA	Air	N/A	Stationary	Field Blank	N/A		9/13/2001	0																	
1R-10096	N/A		303 W Thomas St	Planer Building	Northeast Corner of Planer Bldg.	Air	Outdoor	Stationary	Field Sample	N/A	1453	9/13/2001	0.002														UNK	0	0	< 0.00411

Sample ID	Scenario	Task	Property Group (Location)	Sample Group	Location Description (Sub Location)	Media Type	Matrix	Sample Type	Category	Pre Post Clear	Vol (air=L) Area (dust=cm²)	Sample Date	PCM (METHOD - NIOSH 7400)	AHERA / ASTM 5755															
															Libby Amphiboles (LA)				Chrysotile (C)				Other Amphiboles (OA)				Total Asbestos			
													Fibers/CC	Filter Status Non Analyzed	S<5u	S>5u	Analytical Sensitivity (Air = S/cc) or (Dust = S/cm²)	Asb conc (Air = S/cc) or (Dust = S/cm²)	S<5u	S>5u	Analytical Sensitivity (Air = S/cc) or (Dust = S/cm²)	Asb conc (Air = S/cc) or (Dust = S/cm²)	S<5u	S>5u	Analytical Sensitivity (Air = S/cc) or (Dust = S/cm²)	Asb conc (Air = S/cc) or (Dust = S/cm²)	Asbestos Type Identified	S<5u	S>5u	Asb conc (Air = S/cc) or (Dust = S/cm²)
1R-10097	N/A		303 W. Thomas St	Planer Building	Southeast Corner of Planer Bldg	Air	Outdoor	Stationary	Field Sample	N/A	1447	9/13/2001	0.006														UNK	0	0	< 0.00413
1R-10098	N/A	Drive - Truck	303 W. Thomas St	Property	Shoulder	Air	Outdoor	Personal	Field Sample	N/A	716	9/13/2001	0.058		0	7	0.00051	0.03242			0.00051				0.00051			0	7	0.03242
1R-10099	N/A		303 W. Thomas St	Blank	NA	Air	N/A	Stationary	Field Blank	N/A		9/13/2001															UNK	0	0	
1R-10101	N/A	Follow trucks	303 W. Thomas St	Property	Shoulder	Air	Outdoor	Personal	Field Sample	N/A	32	9/13/2001	0.13														UNK	0	0	< 0.09327
1R-10109	N/A		303 W. Thomas St	Clean Room	EXP-clean room	Air	Indoor	Stationary	Field Sample	N/A	1575	9/14/2001	0.043				0.00474				0.00474				0.00474			0	0	< 0
1R-10110	N/A		303 W. Thomas St	NAFU	EXP-NAFU	Air	Outdoor	Stationary	Field Sample	N/A	1596	9/14/2001	0.005														UNK	0	0	< 0.00467
1R-10111	N/A		303 W. Thomas St	Planer Building	Northeast Corner of Planer Bldg.	Air	Outdoor	Stationary	Field Sample	N/A	1494	9/14/2001	0.002														UNK	0	0	< 0.00400
1R-10112	N/A		303 W. Thomas St	Planer Building	Southeast Corner of Planer Bldg.	Air	Outdoor	Stationary	Field Sample	N/A	1414	9/14/2001	< 0.002														UNK	0	0	< 0.00422
1R-10115	N/A	Operate - Excavator	303 W. Thomas St	Property	Shoulder	Air	Outdoor	Personal	Field Sample	N/A	686	9/14/2001	0.011		2	2		0.02010										2	2	0.02010
1R-10116	N/A		303 W. Thomas St	Blank	NA	Air	N/A	Stationary	Field Blank	N/A		9/14/2001															UNK	0	0	
1R-10118	N/A	Follow trucks	303 W. Thomas St	Property	Shoulder	Air	Outdoor	Personal	Field Sample	N/A	62	9/14/2001	0.119														UNK	0	0	< 0.04814
1R-10119	N/A		303 W. Thomas St	Clean Room	EXP-Clean room	Air	Indoor	Stationary	Field Sample	N/A	1479	9/17/2001	0.053														UNK	0	0	< 0.00404
1R-10120	N/A		303 W. Thomas St	NAFU	EXP-NAFU	Air	Outdoor	Stationary	Field Sample	N/A	1490	9/17/2001	0.007														UNK	0	0	< 0.00401
1R-10141	N/A		303 W. Thomas St	EXP-1	EXP-1	Air	Outdoor	Stationary	Field Sample	N/A	1927	9/11/2001	0														UNK	0	0	< 0.00476
1R-10142	N/A		303 W. Thomas St	EXP-2	EXP-2	Air	Outdoor	Stationary	Field Sample	N/A	1871	9/11/2001	0														UNK	0	0	< 0.00490
1R-10143	N/A		303 W. Thomas St	WRGrace	EXP-3	Air	Outdoor	Stationary	Field Sample	N/A	1833	9/11/2001	0.002														UNK	0	0	< 0.00500
1R-10144	N/A		303 W. Thomas St	EXP-4	EXP-4	Air	Outdoor	Stationary	Field Sample	N/A	1828	9/11/2001	0.002														UNK	0	0	< 0.00501
1R-10145	N/A		303 W. Thomas St	EXP-5	EXP-5	Air	Outdoor	Stationary	Field Sample	N/A	1818	9/11/2001	0.002														UNK	0	0	< 0.00504
1R-10146	N/A		303 W. Thomas St	EXP-6	EXP-6	Air	Outdoor	Stationary	Field Sample	N/A	1088	9/11/2001	0.003														UNK	0	0	< 0.00337
1R-10147	N/A		303 W. Thomas St	EXP-7	EXP-7	Air	Outdoor	Stationary	Field Sample	N/A	1803	9/11/2001	0.002														UNK	0	0	< 0.00508
1R-10148	N/A		303 W. Thomas St	Blank	NA	Air	N/A	Personal	Field Blank	N/A		9/11/2001	0														UNK	0	0	< 0
1R-10149	N/A		303 W. Thomas St	Blank	NA	Air	N/A	Stationary	Field Blank	N/A		9/11/2001	0																	
1R-10150	N/A	Removing sheet metal	303 W. Thomas St	Property	Shoulder	Air	Outdoor	Personal	Field Sample	N/A	737	9/11/2001	0.043		3	3		0.02700										3	3	0.02700
1R-10152	N/A		303 W. Thomas St	Clean Room	EXP-decon (clean room)	Air	Indoor	Stationary	Field Sample	N/A	1969	9/11/2001	0.01														UNK	0	0	< 0.00466
1R-10153	N/A		303 W. Thomas St	NAFU	EXP-NAFU	Air	Indoor	Stationary	Field Sample	N/A	1906	9/11/2001	0.002		0	1	0.00385	0.00385	0	0	0.00385	< 0.00385	0	0	0.00385	< 0.00385		0	1	0.00385
1R-10154	N/A		303 W. Thomas St	Blank	NA	Air	N/A	Stationary	Field Blank	N/A		9/11/2001															UNK	0	0	
1R-10156	N/A		303 W. Thomas St	EXP-1	EXP-1	Air	Outdoor	Stationary	Field Sample	N/A	1332	9/12/2001	0.002				0.00275				0.00275				0.00275			0	0	< 0.00275
1R-10157	N/A		303 W. Thomas St	EXP-2	EXP-2	Air	Outdoor	Stationary	Field Sample	N/A	1310	9/12/2001	0.002				0.00466				0.00466				0.00466			0	0	< 0.00466
1R-10158	N/A		303 W. Thomas St	WRGrace	EXP-3	Air	Outdoor	Stationary	Field Sample	N/A	1304	9/12/2001	0.002				0.00469				0.00469				0.00469			0	0	< 0.00469
1R-10159	N/A		303 W. Thomas St	EXP-4	EXP-4	Air	Outdoor	Stationary	Field Sample	N/A	1324	9/12/2001	0.002		0	1	0.00462	0.00241			0.00462				0.00462			0	1	0.00241
1R-10161	N/A		303 W. Thomas St	EXP-6	EXP-6	Air	Outdoor	Stationary	Field Sample	N/A	1286	9/12/2001	0.002				0.00407				0.00407				0.00407			0	0	< 0.00407
1R-10162	N/A		303 W. Thomas St	EXP-7	EXP-7	Air	Outdoor	Stationary	Field Sample	N/A	1321	9/12/2001	0.002				0.00463				0.00463				0.00463			0	0	< 0.00463
1R-10163	N/A		303 W. Thomas St	Planer Building	B/W Planer/longshed	Air	Indoor	Stationary	Field Sample	N/A	1404	9/12/2001	0.002														UNK	0	0	< 0.00425
1R-10164	N/A		303 W. Thomas St	Planer Building	B/W Planer/longshed	Air	Indoor	Stationary	Field Sample	N/A	1398	9/12/2001	< 0.002														UNK	0	0	< 0.00427
1R-10165	N/A		303 W. Thomas St	Blank	NA	Air	N/A	Personal	Field Blank	N/A		9/12/2001																0	0	
1R-10167	N/A	Watering	303 W. Thomas St	Property	Shoulder	Air	Outdoor	Personal	Field Sample	N/A	690	9/12/2001		Overloaded	0	0		< 0	0	0		< 0	0	0		< 0				
1R-10167	N/A	Watering	303 W. Thomas St	Property	Shoulder	Air	Outdoor	Personal	Field Sample	N/A	690	9/12/2001	< 0.105		0	0	0.11639	< 0.11639	13	0	0.11639	1.51309	0	0	0.11639	< 0.11639		13	0	1.51309
1R-10168	N/A		303 W. Thomas St	Blank	NA	Air	N/A	Stationary	Field Blank	N/A		9/12/2001															UNK	0	0	
1R-10170	N/A		303 W. Thomas St	NAFU	EXP-NAFU	Air	Outdoor	Stationary	Field Sample	N/A	944	9/12/2001	< 0.003														UNK	0	0	< 0.00520
1R-10171	N/A		303 W. Thomas St	Clean Room	EXP-Clean Room	Air	Indoor	Stationary	Field Sample	N/A	973	9/12/2001	0.008														UNK	0	0	< 0.00438
1R-10172	N/A		303 W. Thomas St	EXP-1	EXP-1	Air	Outdoor	Stationary	Field Sample	N/A	1398	9/13/2001	0.003														UNK	0	0	< 0.00417
1R-10173	N/A		303 W. Thomas St	EXP-2	EXP-2	Air	Outdoor	Stationary	Field Sample	N/A	1404	9/13/2001	0		0	0		< 0.00415										0	0	< 0.00415
1R-10174	N/A		303 W. Thomas St	WRGrace	EXP-3	Air	Outdoor	Stationary	Field Sample	N/A	1442	9/13/2001	0														UNK	0	0	< 0.00405
1R-10175	N/A		303 W. Thomas St	EXP-4	EXP-4	Air	Outdoor	Stationary	Field Sample	N/A	1455	9/13/2001	0														UNK	0	0	< 0.00401
1R-10176	N/A		303 W. Thomas St	EXP-5	EXP-5	Air	Outdoor	Stationary	Field Sample	N/A	1463	9/13/2001	0														UNK	0	0	< 0.00399
1R-10177	N/A		303 W. Thomas St	EXP-6	EXP-6	Air	Outdoor	Stationary	Field Sample	N/A	1418	9/13/2001	0														UNK	0	0	< 0.00411
1R-10178	N/A		303 W. Thomas St	EXP-7	EXP-7	Air	Outdoor	Stationary	Field Sample	N/A	1411	9/13/2001	0														UNK	0	0	< 0.00413
1R-10179	N/A		303 W. Thomas St	NAFU	EXP-NAFU	Air	Outdoor	Stationary	Field Sample	N/A	1651	9/13/2001	0.013														UNK	0	0	< 0.00452
1R-10180	N/A		303 W. Thomas St	Clean Room	EXP-Clean room	Air	Indoor	Stationary	Field Sample	N/A	1657	9/13/2001	0.058														UNK	0	0	< 0.00450
1R-10552	N/A	Watering down	303 W. Thomas St	Property	Shoulder	Air	Outdoor	Personal	Field Sample	N/A	652	9/17/2001	0.021														UNK	0	0	< 0.00458
1R-10553	N/A		303 W. Thomas St	Blank	NA	Air	N/A	Stationary	Field Blank	N/A		9/17/2001															UNK	0	0	
1R-10564	N/A	Drive - Truck	303 W. Thomas St	Property	Shoulder	Air	Outdoor	Personal	Field Sample	N/A	686	9/18/2001	0.081		4	3	0.00054	0.03384			0.00054				0.00054			4	3	0.03384
1R-10565	N/A		303 W. Thomas St	Blank	NA	Air	N/A	Stationary	Field Blank	N/A		9/18/2001															UNK	0	0	
1R-10567	N/A		303 W. Thomas St	Clean Room	EXP-clean room	Air	Indoor	Stationary	Field Sample	N/A	1560	9/18/2001	0.052														UNK	0	0	< 0.00478
1R-10568	N/A		303 W. Thomas St	NAFU	EXP-NAFU	Air	Outdoor	Stationary	Field Sample	N/A	1548	9/18/2001	0.022														UNK	0	0	< 0.00482
1R-10578	N/A		303 W. Thomas St	Clean Room	EXP-clean room	Air	Indoor	Stationary	Field Sample	N/A	1579	9/19/2001	0.011		1	0		0.00473										1	0	0.00473
1R-10579	N/A		303 W. Thomas St	NAFU	EXP-NAFU	Air	Outdoor	Stationary	Field Sample	N/A	1579	9/19/2001	0.005														UNK	0	0	< 0.00473
1R-10580	N/A	Watering debris	303 W. Thomas St	Property	Shoulder	Air	Outdoor	Personal	Field Sample	N/A	738	9/19/2001	0.012		0	1	0.00040	0.00404			0.00040				0.00040			0	1	0.00404
1R-10662	N/A		303 W. Thomas St	Blank	NA	Air	N/A	Stationary	Field Blank	N/A		9/19/2001															UNK	0	0	
1R-10673	N/A		303 W. Thomas St	Clean Room	EXP-clean room	Air	Indoor	Stationary	Field Sample	N/A	1594	9/20/2001	0.051														UNK	0	0	< 0.00468
1R-10674	N/A		303 W. Thomas St	NAFU	EXP-NAFU	Air	Outdoor	Stationary	Field Sample	N/A	1597	9/20/2001	0.004														UNK	0	0	< 0.00467
1R-10675	N/A	Decon wash	303 W. Thomas St	Property	Shoulder	Air	Outdoor	Personal	Field Sample	N/A	696	9/20/2001	0.023		2	1	0.00043	0.01286			0.00043				0.00043			2	1	0.01286
1R-10676	N/A		303 W. Thomas St	Blank	NA	Air	N/A	Stationary	Field Blank	N/A		9/20/2001															UNK	0	0	
1R-10687	N/A		303 W. Thomas St	Clean Room	EXP-clean room	Air	Indoor	Stationary	Field Sample	N/A	1515	9/21/2001	0.038														UNK	0	0	< 0.00492
1R-10688	N/A		303 W. Thomas St	NAFU	EXP-NAFU	Air	Outdoor	Stationary	Field Sample	N/A	1515	9/21/2001	0.004		0	1	0.00123	0.00492			0.00123				0.00123			0	1	0.00492

LocationPropertyGroupDesc values: LIKE "Riverside%", LIKE "export%", LIKE "303 w. thomas%"

Server-Database: \\204.47.48.36\Libby2

Sample ID	Scenario	Task	Property Group (Location)	Sample Group	Location Description (Sub Location)	Media Type	Matrix	Sample Type	Category	Pre Post Clear	Vol (air=L)/ Area (dust=cm²)	Sample Date	PCM (METHOD - NIOSH 7400)	AHERA / ASTM 5755																
															Libby Amphiboles (LA)				Chrysotile (C)				Other Amphiboles (OA)				Total Asbestos			
													Fibers/CC	Filter Status Non Analyzed	S<5u	S>5u	Analytical Sensitivity (Air = S/cc) or (Dust = S/cm²)	Asb conc (Air = S/cc) or (Dust = S/cm²)	S<5u	S>5u	Analytical Sensitivity (Air = S/cc) or (Dust = S/cm²)	Asb conc (Air = S/cc) or (Dust = S/cm²)	S<5u	S>5u	Analytical Sensitivity (Air = S/cc) or (Dust = S/cm²)	Asb conc (Air = S/cc) or (Dust = S/cm²)	Asbestos Type Identified	S<5u	S>5u	Asb conc (Air = S/cc) or (Dust = S/cm²)
1R-10689	N/A	Watering debris	303 W Thomas St	Property	Shoulder	Air	Outdoor	Personal	Field Sample	N/A	716	9/21/2001	0 011															0	0	< 0.00463
1R-10690	N/A		303 W Thomas St	Blank	NA	Air	N/A	Stationary	Field Blank	N/A		9/21/2001															UNK	0	0	
1R-10721	N/A		303 W Thomas St	Clean Room	EXP-clean room	Air	Indoor	Stationary	Field Sample	N/A	1470	9/22/2001	0 062															0	0	< 0.00406
1R-10722	N/A		303 W Thomas St	NAFU	EXP-NAFU	Air	Outdoor	Stationary	Field Sample	N/A	1476	9/22/2001	0 007														UNK	0	0	< 0.00404
1R-10723	N/A	Decon wash	303 W Thomas St	Property	Shoulder	Air	Outdoor	Personal	Field Sample	N/A	657	9/22/2001	0 038		7	3		0 04543										7	3	0.04543
1R-10724	N/A		303 W Thomas St	Blank	NA	Air	N/A	Stationary	Field Blank	N/A		9/22/2001															UNK	0	0	
1R-10735	N/A		303 W Thomas St	Clean Room	EXP-clean room	Air	Indoor	Stationary	Field Sample	N/A	1403	9/24/2001	0 1		0	1	0.00085	0 00426		0 00085				0.00085				0	1	0.00426
1R-10736	N/A		303 W Thomas St	NAFU	EXP-NAFU	Air	Outdoor	Stationary	Field Sample	N/A	1372	9/24/2001	0 008														UNK	0	0	< 0.00435
1R-10737	N/A		303 W Thomas St	Planer Building	EXP-Northeast planer shed	Air	Outdoor	Stationary	Field Sample	N/A	1397	9/24/2001	< 0.002														UNK	0	0	< 0.00427
1R-10738	N/A		303 W Thomas St	Planer Building	EXP-Southeast planer shed	Air	Outdoor	Stationary	Field Sample	N/A	1385	9/24/2001	0.005														UNK	0	0	< 0.00431
1R-10739	N/A	Drive - Truck	303 W Thomas St	Property	Shoulder	Air	Outdoor	Personal	Field Sample	N/A	763	9/24/2001	0.186		8	11	0.00061	0 09290		0 00061				0.00061				8	11	0 09290
1R-10740	N/A		303 W Thomas St	Blank	NA	Air	N/A	Stationary	Field Blank	N/A		9/24/2001															UNK	0	0	
1R-10751	N/A		303 W Thomas St	Clean Room	EXP-clean room	Air	Indoor	Stationary	Field Sample	N/A	1525	9/25/2001	0 012		1	2	0.00122	0.01468		0.00122				0.00122				1	2	0.01468
1R-10752	N/A		303 W Thomas St	NAFU	EXP-NAFU	Air	Outdoor	Stationary	Field Sample	N/A	1420	9/25/2001	0 005		0	1	0 00084	0.00420		0.00084				0.00084				0	1	0.00420
1R-10753	N/A		303 W Thomas St	Planer Building	EXP-Northeast planer shed	Air	Outdoor	Stationary	Field Sample	N/A	1406	9/25/2001	< 0.002														UNK	0	0	< 0 00425
1R-10754	N/A		303 W Thomas St	Planer Building	EXP-Southeast planer shed	Air	Outdoor	Stationary	Field Sample	N/A	1406	9/25/2001	< 0 002														UNK	0	0	< 0 00425
1R-10755	N/A	Watering debris	303 W Thomas St	Property	Shoulder	Air	Outdoor	Personal	Field Sample	N/A	636	9/25/2001	0 006		0	1	0 00047	0.00469		0.00047				0.00047				0	1	0 00469
1R-10756	N/A		303 W Thomas St	Blank	NA	Air	N/A	Stationary	Field Blank	N/A		9/25/2001															UNK	0	0	
1R-10795	N/A		303 W Thomas St	Planer Building	Planner building, nw side of building	Air	Indoor	Stationary	Field Sample	N/A	1720	10/12/2001															UNK	0	0	
1R-10796	N/A		303 W Thomas St	Planer Building	Northeast side of Planer Bldg	Air	Outdoor	Stationary	Field Sample	N/A	1761	10/12/2001		Overloaded													UNK	0	0	
1R-10797	N/A		303 W Thomas St	Planer Building	Planner building, SE side of building	Air	Indoor	Stationary	Field Sample	N/A	1761	10/12/2001															UNK	0	0	
1R-10798	N/A		303 W Thomas St	Planer Building	Planner building, lunch room	Air	Indoor	Stationary	Field Sample	N/A	1813	10/12/2001															UNK	0	0	
1R-10799	N/A		303 W Thomas St	Planer Building	Southwest side of Planer Bldg.	Air	Outdoor	Stationary	Field Sample	N/A	1813	10/12/2001		Overloaded													UNK	0	0	
1R-10800	N/A		303 W Thomas St	Blank	NA	Air	N/A	Personal	Field Blank	N/A		10/12/2001															UNK	0	0	
1R-10824	N/A		303 W Thomas St	Property	Northeast end of connex boxes	Air	Outdoor	Stationary	Field Sample	N/A	1454	10/17/2001	0.003														UNK	0	0	< 0 00411
1R-10825	N/A		303 W Thomas St	Property	East side of conex boxes across from NAFU	Air	Outdoor	Stationary	Field Sample	N/A	1454	10/17/2001	0.002														UNK	0	0	< 0.00411
1R-10826	N/A		303 W Thomas St	Property	Southeast end of conex boxes	Air	Outdoor	Stationary	Field Sample	N/A	1454	10/17/2001	0.008														UNK	0	0	< 0.00411
1R-10827	N/A		303 W Thomas St	Property	West side of conex boxes	Air	Outdoor	Stationary	Field Sample	N/A	1454	10/17/2001	< 0 002														UNK	0	0	< 0.00411
1R-10828	N/A		303 W Thomas St	Blank	NA	Air	N/A	Personal	Field Blank	N/A		10/17/2001															UNK	0	0	
1R-10830	N/A	Decon	303 W Thomas St	Property	Shoulder	Air	Indoor	Personal	Field Sample	N/A	461	10/17/2001	0 028														LAC	1	1	0.01289
1R-10831	N/A	Decon	303 W Thomas St	Property	Shoulder	Air	Indoor	Personal	Field Sample	N/A	82	10/17/2001	0 051														UNK	0	0	< 0.03640
1R-10833	N/A	Decon	303 W Thomas St	Property	Shoulder	Air	Outdoor	Personal	Field Sample	N/A	461	10/17/2001	0.07		2	2		0.02578										2	2	0.02578
1R-10834	N/A	Decon	303 W Thomas St	Property	Shoulder	Air	Outdoor	Personal	Field Sample	N/A	85	10/17/2001	0 231		0	1	0.00351	0.03511		0.00351				0.00351				0	1	0 03511
1R-10836	N/A		303 W Thomas St	Property	Perimeter	Air	Outdoor	Stationary I	Field Sample	N/A	1353	10/19/2001	0 003														UNK	0	0	< 0.00441
1R-10837	N/A		303 W Thomas St	Property	East Perimeter	Air	Outdoor	Stationary I	Field Sample	N/A	1344	10/19/2001	0 003		2	0		0.00889										2	0	0.00889
1R-10838	N/A		303 W Thomas St	Property	Southeast Perimeter	Air	Outdoor	Stationary I	Field Sample	N/A	1337	10/19/2001	< 0 002		1	0		0.00446										1	0	0.00446
1R-10839	N/A		303 W Thomas St	Property	West Perimeter, decon pad	Air	Outdoor	Stationary I	Field Sample	N/A	1331	10/19/2001	< 0.002		1	1	0.00090	0.00897		0.00090				0.00090				1	1	0.00897
1R-10840	N/A	Decon water	303 W Thomas St	Property	Shoulder	Air	Outdoor	Personal	Field Sample	N/A	544	10/19/2001	< 0.005		1	0		0 00549										1	0	0 00549
1R-10842	N/A		303 W Thomas St	Blank	NA	Air	N/A	Stationary	Field Blank	N/A		10/19/2001															UNK	0	0	
1R-10843	N/A	Operato - Equipment	303 W Thomas St	Property	Shoulder	Air	Outdoor	Personal	Field Sample	N/A	476	10/19/2001	0.007		2	1	0.00063	0.01881		0 00063				0.00063				2	1	0.01881
1R-10847	N/A		303 W Thomas St	Property	Northwest Perimeter decon pad	Air	Outdoor	Stationary I	Field Sample	N/A	1356	10/20/2001	0.003														UNK	0	0	< 0.00440
1R-10848	N/A		303 W Thomas St	Property	East Perimeter decon pad	Air	Outdoor	Stationary I	Field Sample	N/A	1334	10/20/2001	0.003														UNK	0	0	< 0.00447
1R-10849	N/A		303 W Thomas St	Property	Southeast Perimeter decon pad	Air	Outdoor	Stationary I	Field Sample	N/A	1306	10/20/2001	< 0 002														UNK	0	0	< 0.00457
1R-10850	N/A		303 W Thomas St	Property	West Perimeter	Air	Outdoor	Stationary I	Field Sample	N/A	1306	10/20/2001	0.004														UNK	0	0	< 0.00457
1R-10851	N/A		303 W Thomas St	Blank	NA	Air	N/A	Personal	Field Blank	N/A		10/20/2001															UNK	0	0	
1R-10853	N/A	Decon water	303 W Thomas St	Property	Shoulder	Air	Outdoor	Personal	Field Sample	N/A	779	10/20/2001	0 02		1	2	0.00060	0.01437		0.00060				0.00060				1	2	0.01437
1R-10854	N/A	Operato - Equipment	303 W Thomas St	Property	Shoulder	Air	Outdoor	Personal	Field Sample	N/A	725	10/20/2001	0 02		2	0		0 00915										2	0	0.00915
1R-10862	N/A	Operato - Equipment	303 W Thomas St	Property	Shoulder	Air	N/A	Personal	Field Sample	N/A	462	10/22/2001	< 0 006														UNK	0	0	< 0.00646
1R-10869	N/A	Operato - Equipment	303 W Thomas St	Property	Shoulder	Air	Outdoor	Personal	Field Sample	N/A	759	10/23/2001	0.004		3	3	0 00061	0 02949		0.00061				0.00061				3	3	0.02949
1R-10870	N/A		303 W Thomas St	Blank	NA	Air	N/A	Stationary	Field Blank	N/A		10/23/2001															UNK	0	0	

LocationPropertyGroupDesc values: LIKE "Riverside%", LIKE "export%", LIKE "303 w. thomas%"

Server-Database: \\204.47.48.36\Libby2

Sample ID	Scenario	Task	Property Group (Location)	Sample Group	Location Description (Sub Location)	Media Type	Matrix	Sample Type	Category	Pre Post Clear	Vol (air=L)/ Area (dust=cm²)	Sample Date	PCM (METHOD - NIOSH 7400)	AHERA / ASTM 5755															
															Libby Amphiboles (LA)				Chrysotile (C)				Other Amphiboles (OA)				Total Asbestos			
													Fibers/CC	Filter Status Non Analyzed	S<5u	S>5u	Analytical Sensitivity (Air = S/cc) or (Dust = S/cm²)	Asb conc (Air = S/cc) or (Dust = S/cm²)	S<5u	S>5u	Analytical Sensitivity (Air = S/cc) or (Dust = S/cm²)	Asb conc (Air = S/cc) or (Dust = S/cm²)	S<5u	S>5u	Analytical Sensitivity (Air = S/cc) or (Dust = S/cm²)	Asb conc (Air = S/cc) or (Dust = S/cm²)	Asbestos Type Identified	S<5u	S>5u	Asb conc (Air = S/cc) or (Dust = S/cm²)
1R-10871	N/A	Drive - Fill truck # 088502	303 W. Thomas St	Property	Shoulder	Air	Outdoor	Personal	Field Sample	N/A	967	10/23/2001		overloaded													UNK	0	0	
1R-11207	N/A		303 W. Thomas St	Clean Room	EXP-clean room	Air	Indoor	Stationary	Field Sample	N/A	1536	9/26/2001	0.057		0	1	0.00121	0.00486			0.00121				0.00121			0	1	0.00486
1R-11208	N/A		303 W. Thomas St	NAFU	EXP-NAFU	Air	Outdoor	Stationary	Field Sample	N/A	1400	9/26/2001	0.005														UNK	0	0	< 0.00426
1R-11209	N/A		303 W. Thomas St	Planer Building	EXP-Northeast planer shed	Air	Outdoor	Stationary	Field Sample	N/A	1233	9/26/2001	< 0.002														UNK	0	0	< 0.00484
1R-11210	N/A		303 W. Thomas St	Planer Building	EXP-Southeast planer shed	Air	Outdoor	Stationary	Field Sample	N/A	1233	9/26/2001	0.002														UNK	0	0	< 0.00484
1R-11211	N/A	Wash Truck	303 W. Thomas St	Property	Shoulder	Air	Outdoor	Personal	Field Sample	N/A	667	9/26/2001	0.021		2	1	0.00055	0.01492			0.00055				0.00055			2	1	0.01492
1R-11213	N/A		303 W. Thomas St	Blank	NA	Air	N/A	Stationary	Field Blank	N/A		9/26/2001															UNK	0	0	
1R-11223	N/A		303 W. Thomas St	Clean Room	Clean room	Air	Indoor	Stationary	Field Sample	N/A	1390	9/27/2001	0.015														UNK	0	0	< 0.00430
1R-11224	N/A		303 W. Thomas St	NAFU	NAFU	Air	Outdoor	Stationary	Field Sample	N/A	1380	9/27/2001	0.004														UNK	0	0	< 0.00433
1R-11225	N/A		303 W. Thomas St	Planer Building	EXP-Northeast planer shed	Air	Outdoor	Stationary	Field Sample	N/A	1252	9/27/2001	< 0.002														UNK	0	0	< 0.00477
1R-11226	N/A		303 W. Thomas St	Planer Building	EXP-Southeast planer shed	Air	Outdoor	Stationary	Field Sample	N/A	1258	9/27/2001	< 0.002														UNK	0	0	< 0.00474
1R-11227	N/A	Watering debris	303 W. Thomas St	Property	Shoulder	Air	Outdoor	Personal	Field Sample	N/A	649	9/27/2001	0.007		0	1		0.00461										0	1	0.00461
1R-11228	N/A		303 W. Thomas St	Blank	NA	Air	N/A	Stationary	Field Blank	N/A		9/27/2001															UNK	0	0	
1R-11237	N/A		303 W. Thomas St	Planer Building	North side of Planer Bldg.	Air	Outdoor	Stationary	Field Sample	N/A	1352	9/28/2001	< 0.002														UNK	0	0	< 0.00442
1R-11238	N/A		303 W. Thomas St	Planer Building	South side of Planer Bldg	Air	Outdoor	Stationary	Field Sample	N/A	1355	9/28/2001	0.002														UNK	0	0	< 0.00441
1R-11239	N/A		303 W. Thomas St	Clean Room	Clean room in decon trailer	Air	Indoor	Stationary	Field Sample	N/A	1346	9/28/2001	0.076														UNK	0	0	< 0.00443
1R-11240	N/A		303 W. Thomas St	NAFU	Outside in exhaust of NAFU	Air	Outdoor	Stationary	Field Sample	N/A	1360	9/28/2001	< 0.002														UNK	0	0	< 0.00439
1R-11263	N/A	Operate - Excavator	303 W. Thomas St	Auto	Cab of excavator	Air	Outdoor	Personal	Field Sample	N/A	713	9/28/2001	0.004														UNK	0	0	< 0.00465
1R-11264	N/A		303 W. Thomas St	Blank	NA	Air	N/A	Stationary	Field Blank	N/A		9/28/2001															UNK	0	0	
1R-11273	N/A		303 W. Thomas St	Clean Room	Clean room	Air	Indoor	Stationary	Field Sample	N/A	1213	9/29/2001	0.028														UNK	0	0	< 0.00492
1R-11274	N/A		303 W. Thomas St	NAFU	NAFU	Air	Outdoor	Stationary	Field Sample	N/A	1202	9/29/2001	< 0.002														UNK	0	0	< 0.00497
1R-11275	N/A		303 W. Thomas St	Planer Building	North side of Planer Bldg	Air	Outdoor	Stationary	Field Sample	N/A	1267	9/29/2001	< 0.002														UNK	0	0	< 0.00471
1R-11276	N/A		303 W. Thomas St	Planer Building	South side of Planer Bldg.	Air	Outdoor	Stationary	Field Sample	N/A	1269	9/29/2001	0.002														UNK	0	0	< 0.00470
1R-11277	N/A	Drive - Truck	303 W. Thomas St	Auto	Cab of Truck	Air	Outdoor	Personal	Field Sample	N/A	858	9/29/2001		overloaded													UNK	0	0	
1R-11280	N/A		303 W. Thomas St	Blank	NA	Air	N/A	Stationary	Field Blank	N/A		9/29/2001															UNK	0	0	
1R-11479	N/A		303 W. Thomas St	Property	Work area in E2	Air	Outdoor	Stationary	Field Sample	N/A	622	10/1/2001	0.016		0	0		< 0.00480										0	0	< 0.00480
1R-11480	N/A		303 W. Thomas St	Blank	NA	Air	N/A	Stationary	Field Blank	N/A		10/1/2001															UNK	0	0	
1R-11482	N/A		303 W. Thomas St	Clean Room	Clean room-export plant	Air	Indoor	Stationary	Field Sample	N/A	1359	10/1/2001	0.031														UNK	0	0	< 0.00439
1R-11483	N/A		303 W. Thomas St	NAFU	In exhaust of NAFU	Air	Outdoor	Stationary	Field Sample	N/A	1385	10/1/2001	0.005														UNK	0	0	< 0.00431
1R-11494	N/A		303 W. Thomas St	Clean Room	Clean room in CRZ	Air	Indoor	Stationary	Field Sample	N/A	1487	10/2/2001	0.018														UNK	0	0	< 0.00401
1R-11495	N/A		303 W. Thomas St	NAFU	In the flow of the exhaust of NAFU	Air	Outdoor	Stationary	Field Sample	N/A	1487	10/2/2001	0.003														UNK	0	0	< 0.00401
1R-11496	N/A	Drive - Truck	303 W. Thomas St	Property	In cab of haul truck	Air	Indoor	Personal	Field Sample	N/A	1373	10/2/2001	0.011														UNK	0	0	< 0.00435
1R-11499	N/A		303 W. Thomas St	Blank	NA	Air	N/A	Stationary	Field Blank	N/A		10/2/2001															UNK	0	0	
1R-11511	N/A		303 W. Thomas St	Clean Room	Clean room in CRZ trailer	Air	Indoor	Stationary	Field Sample	N/A	1487	10/3/2001	0.03														UNK	0	0	< 0.00401
1R-11512	N/A		303 W. Thomas St	NAFU	In exhaust of NAFU	Air	Outdoor	Stationary	Field Sample	N/A	1482	10/3/2001	0.006														UNK	0	0	< 0.00403
1R-11513	N/A	Decon trucks	303 W. Thomas St	Property	Decon area	Air	Outdoor	Personal	Field Sample	N/A	679	10/3/2001	0.051		1	3	0.00054	0.01954			0.00054				0.00054			1	3	0.01954
1R-11515	N/A		303 W. Thomas St	Blank	NA	Air	N/A	Stationary	Field Blank	N/A		10/3/2001															UNK	0	0	
1R-11526	N/A		303 W. Thomas St	Clean Room	Clean room in CRZ	Air	Indoor	Stationary	Field Sample	N/A	1465	10/4/2001	0.01														UNK	0	0	< 0.00407
1R-11527	N/A		303 W. Thomas St	NAFU	In exhaust of NAFU	Air	Outdoor	Stationary	Field Sample	N/A	1424	10/4/2001	< 0.002														UNK	0	0	< 0.00419
1R-11528	N/A	Operate - Excavator	303 W. Thomas St	Auto	Cab of excavator	Air	Outdoor	Personal	Field Sample	N/A	770	10/4/2001	0.019		0	2	0.00061	0.00969			0.00061				0.00061			0	2	0.00969
1R-11531	N/A		303 W. Thomas St	Blank	NA	Air	N/A	Stationary	Field Blank	N/A		10/4/2001															UNK	0	0	
1R-11583	N/A	Drive - Truck	303 W. Thomas St	Auto	Cab of haul truck	Air	Outdoor	Personal	Field Sample	N/A	876	10/5/2001															UNK	0	0	
1R-11584	N/A		303 W. Thomas St	Blank	NA	Air	N/A	Stationary	Field Blank	N/A		10/5/2001															UNK	0	0	
1R-11586	N/A		303 W. Thomas St	Clean Room	Clean room in CRZ	Air	Indoor	Stationary	Field Sample	N/A	1239	10/5/2001	0.012														UNK	0	0	
1R-11587	N/A		303 W. Thomas St	NAFU	In exhaust of NAFU	Air	Outdoor	Stationary	Field Sample	N/A	1463	10/5/2001	< 0.002														UNK	0	0	
1R-11596	N/A	Drive - Haul truck	303 W. Thomas St	Auto	Cab of haul truck	Air	Outdoor	Personal	Field Sample	N/A	788	10/8/2001	0.041		0	0	0.00473	< 0.00473	0	0	0.00473	< 0.00473	0	0	0.00473	< 0.00473		0	0	< 0.00470
1R-11597	N/A		303 W. Thomas St	Clean Room	Clean room in CRZ	Air	Indoor	Stationary	Field Sample	N/A	1579	10/8/2001	0.074														UNK	0	0	
1R-11598	N/A		303 W. Thomas St	NAFU	In exhaust of NAFU	Air	Outdoor	Stationary	Field Sample	N/A	1573	10/8/2001	0.012														UNK	0	0	
1R-11627	N/A		303 W. Thomas St	Clean Room	Clean room in CRZ trailer	Air	Indoor	Stationary	Field Sample	N/A	1282	10/10/2001	0.012														UNK	0	0	
1R-11628	N/A		303 W. Thomas St	NAFU	In exhaust of NAFU	Air	Outdoor	Stationary	Field Sample	N/A	1291	10/10/2001	0.005														UNK	0	0	
1R-11629	N/A		303 W. Thomas St	Property	Back porch of residence on the Northwest side of	Air	Outdoor	Stationary	Field Sample	N/A	1348	10/10/2001	0.004														UNK	0	0	
1R-11630	N/A	Drive - Truck	303 W. Thomas St	Auto	Cab of haul truck	Air	Outdoor	Personal	Field Sample	N/A	693	10/10/2001	0.083		0	0	0.00479	< 0.00479	0	0	0.00479	< 0.00479	0	0	0.00479	< 0.00479		0	0	< 0.00480

LocationPropertyGroupDesc values: LIKE "Riverside%", LIKE "export%", LIKE "303 w. thomas%"

Server-Database: \\204.47.48.36\Libby2

Sample ID	Scenario	Task	Property Group (Location)	Sample Group	Location Description (Sub Location)	Media Type	Matrix	Sample Type	Category	Pre Post Clear	Vol (air=L) Area (dust=cm²)	Sample Date	PCM (METHOD - NIOSH 7400)	AHERA / ASTM 5755																
															Libby Amphiboles (LA)				Chrysotile (C)				Other Amphiboles (OA)				Total Asbestos			
													Fibers/CC	Filter Status Non Analyzed	S<5u	S>5u	Analytical Sensitivity (Air = S/cc) or (Dust = S/cm²)	Asb conc (Air = S/cc) or (Dust = S/cm²)	S<5u	S>5u	Analytical Sensitivity (Air = S/cc) or (Dust = S/cm²)	Asb conc (Air = S/cc) or (Dust = S/cm²)	S<5u	S>5u	Analytical Sensitivity (Air = S/cc) or (Dust = S/cm²)	Asb conc (Air = S/cc) or (Dust = S/cm²)	Asbestos Type Identified	S<5u	S>5u	Asb conc (Air = S/cc) or (Dust = S/cm²)
1R-11631	N/A		303 W. Thomas St	Blank	NA	Air	N/A	Stationary	Field Blank	N/A		10/10/2001															UNK	0	0	
1R-11639	N/A	Vacuum/cleaning	303 W. Thomas St	Property	Shoulder	Air	Indoor	Personal	Field Sample	N/A	400	11/2/2001		overloaded													UNK	0	0	
1R-11640	N/A	Vacuum/cleaning	303 W. Thomas St	Property	Shoulder	Air	Indoor	Personal	Field Sample	N/A	59	11/2/2001	0.254		0	2	0.00506	0.10117			0.00506				0.00506			0	2	0.10117
1R-11641	N/A		303 W. Thomas St	Blank	NA	Air	N/A	Stationary	Field Blank	N/A		10/8/2001															UNK	0	0	
1R-11651	N/A	Decon of haul trucks	303 W. Thomas St	Property	Shoulder	Air	Outdoor	Personal	Field Sample	N/A	821	10/9/2001	0.059																	
1R-11652	N/A		303 W. Thomas St	Clean Room	Clean room in CRZ trailer	Air	Indoor	Stationary	Field Sample	N/A	1479	10/9/2001	0.049														UNK	0	0	
1R-11653	N/A		303 W. Thomas St	NAFU	In exhaust of NAFU	Air	Outdoor	Stationary	Field Sample	N/A	1473	10/9/2001	0.008														UNK	0	0	
1R-11656	N/A		303 W. Thomas St	Blank	NA	Air	N/A	Stationary	Field Blank	N/A		10/9/2001															UNK	0	0	
1R-11658	N/A		303 W. Thomas St	Property	At a residence on the Northwest side of site	Air	Outdoor	Stationary	Field Sample	N/A	1403	10/9/2001	0.004														UNK	0	0	
1R-12248	N/A		303 W. Thomas St	Property	Northeast end of connex boxes	Air	Outdoor	Stationary	Field Sample	N/A	1454	10/18/2001	0.004														UNK	0	0	< 0.00411
1R-12249	N/A		303 W. Thomas St	Property	East side of connex boxes	Air	Outdoor	Stationary	Field Sample	N/A	1454	10/18/2001	0.007														UNK	0	0	< 0.00411
1R-12250	N/A		303 W. Thomas St	Property	Southeast end of connex boxes	Air	Outdoor	Stationary	Field Sample	N/A	1454	10/18/2001	0.004														UNK	0	0	< 0.00411
1R-12251	N/A		303 W. Thomas St	Property	West side of connex boxes	Air	Outdoor	Stationary	Field Sample	N/A	1454	10/18/2001	0.002														UNK	0	0	< 0.00411
1R-12253	N/A		303 W. Thomas St	Blank	NA	Air	N/A	Personal	Field Blank	N/A		10/18/2001															UNK	0	0	
1R-12254	N/A	Labor - cleaning	303 W. Thomas St	Property	Shoulder	Air	Outdoor	Personal	Field Sample	N/A	625	10/18/2001	0.074		6	2	0.00048	0.03820			0.00048				0.00048			6	2	0.03820
1R-12255	N/A	Labor - cleaning	303 W. Thomas St	Property	Shoulder	Air	Outdoor	Personal	Field Sample	N/A	65	10/18/2001	0.196														UNK	0	0	< 0.04592
1R-12256	N/A	Labor - cleaning	303 W. Thomas St	Property	Shoulder	Air	Outdoor	Personal	Field Sample	N/A	623	10/18/2001	0.158		6	0		0.02874										6	0	0.02874
1R-12257	N/A	Labor - cleaning	303 W. Thomas St	Property	Shoulder	Air	Outdoor	Personal	Field Sample	N/A	67	10/18/2001	0.194														UNK	0	0	< 0.04454
1R-12282	N/A		303 W. Thomas St	Planer Building	Northwest side of Planer Bldg.	Air	Outdoor	Stationary	Field Sample	Clear	1492	10/26/2001	< 0.002														UNK	0	0	< 0.00400
1R-12283	N/A		303 W. Thomas St	Planer Building	Northeast side of Planer Bldg.	Air	Outdoor	Stationary	Field Sample	Clear	1492	10/26/2001	< 0.002														UNK	0	0	< 0.00400
1R-12284	N/A		303 W. Thomas St	Planer Building	Southeast side of Planer Bldg.	Air	Outdoor	Stationary	Field Sample	Clear	1483	10/26/2001	0.003														UNK	0	0	< 0.00403
1R-12285	N/A		303 W. Thomas St	Planer Building	Planer Bldg. Lunch room	Air	Outdoor	Stationary	Field Sample	Clear	1483	10/26/2001	< 0.002														UNK	0	0	< 0.00403
1R-12286	N/A		303 W. Thomas St	Planer Building	Southwest side of Planer Bldg.	Air	Outdoor	Stationary	Field Sample	Clear	1483	10/26/2001	< 0.002														UNK	0	0	< 0.00403
1R-12296	N/A	Vacuum	303 W. Thomas St	Property	Shoulder	Air	Indoor	Personal	Field Sample	N/A	797	11/1/2001		overloaded													UNK	0	0	
1R-12297	N/A	Vacuum	303 W. Thomas St	Property	Shoulder	Air	Indoor	Personal	Field Sample	N/A	57	11/1/2001	< 0.047		0	1	0.00524	0.05236			0.00524				0.00524			0	1	0.05236
1R-12298	N/A		303 W. Thomas St	Blank	NA	Air	N/A	Stationary	Field Blank	N/A		11/1/2001															UNK	0	0	
1R-12299	N/A	Vacuum	303 W. Thomas St	Property	Shoulder	Air	Indoor	Personal	Field Sample	N/A	774	11/1/2001		overloaded													UNK	0	0	
1R-12300	N/A	Vacuum	303 W. Thomas St	Property	Shoulder	Air	Indoor	Personal	Field Sample	N/A	73	11/1/2001	< 0.037														UNK	0	0	< 0.04088
1R-12723	N/A	Operato - Equipment	303 W. Thomas St	Property	Shoulder	Air	Outdoor	Personal	Field Sample	N/A	777	10/24/2001	0.006														UNK	0	0	< 0.00442
1R-12724	N/A		303 W. Thomas St	Blank	NA	Air	N/A	Stationary	Field Blank	N/A		10/24/2001															UNK	0	0	
1R-12725	N/A	Fill truck	303 W. Thomas St	Property	Shoulder	Air	Outdoor	Personal	Field Sample	N/A	832	10/24/2001	0.004														UNK	0	0	< 0.00413
1R-12745	N/A	Operato - Equipment	303 W. Thomas St	Property	Shoulder	Air	Outdoor	Personal	Field Sample	Clear	677	10/25/2001	0.02														UNK	0	0	< 0.00441
1R-12749	N/A		303 W. Thomas St	EXP-1	EXP-1	Air	Outdoor	Stationary	Field Sample	Clear	1704	10/25/2001	< 0.002														UNK	0	0	< 0.00438
1R-12750	N/A		303 W. Thomas St	EXP-2	EXP-2	Air	Outdoor	Stationary	Field Sample	Clear	1701	10/25/2001	0.004														UNK	0	0	< 0.00439
1R-12751	N/A		303 W. Thomas St	WRGrace	EXP-3	Air	Outdoor	Stationary	Field Sample	Clear	1717	10/25/2001	< 0.002														UNK	0	0	< 0.00435
1R-12752	N/A		303 W. Thomas St	EXP-4	EXP-4	Air	Outdoor	Stationary	Field Sample	Clear	1449	10/25/2001	0.002														UNK	0	0	< 0.00412
1R-12753	N/A		303 W. Thomas St	EXP-5	EXP-5	Air	Outdoor	Stationary	Field Sample	Clear	1717	10/25/2001	0.002														UNK	0	0	< 0.00435
1R-12754	N/A		303 W. Thomas St	EXP-6	EXP-6	Air	Outdoor	Stationary	Field Sample	Clear	1720	10/25/2001	0.002														UNK	0	0	< 0.00434
1R-12755	N/A		303 W. Thomas St	EXP-7	EXP-7	Air	Outdoor	Stationary	Field Sample	Clear	1720	10/25/2001	0.003														UNK	0	0	< 0.00434
1R-12756	N/A		303 W. Thomas St	EXP-8	EXP-8	Air	Outdoor	Stationary	Field Sample	Clear	1732	10/25/2001	< 0.002														UNK	0	0	< 0.00431
1R-12757	N/A		303 W. Thomas St	Blank	NA	Air	N/A	Personal	Field Blank	N/A		10/25/2001															UNK	0	0	
1R-12762	N/A		303 W. Thomas St	Blank	NA	Air	N/A	Stationary	Field Blank	N/A		11/2/2001															UNK	0	0	
1R-12763	N/A	Vacuum/cleaning	303 W. Thomas St	Property	Shoulder	Air	Indoor	Personal	Field Sample	N/A	400	11/2/2001		overloaded													UNK	0	0	
1R-12764	N/A	Vacuum/cleaning	303 W. Thomas St	Property	Shoulder	Air	Indoor	Personal	Field Sample	N/A	61	11/2/2001	0.76		2	2	0.00489	0.19570			0.00489				0.00489			2	2	0.19570
1R-12766	N/A		303 W. Thomas St	Planer Building	North end of Planer Bldg under overhang	Air	Outdoor	Stationary	Field Sample	N/A	1285	11/2/2001	< 0.002														UNK	0	0	< 0.00465
1R-12767	N/A	Vacuum/cleaning	303 W. Thomas St	Property	Shoulder	Air	Indoor	Personal	Field Sample	N/A	434	11/2/2001		overloaded													UNK	0	0	
1R-12768	N/A	Vacuum/cleaning	303 W. Thomas St	Property	Shoulder	Air	Indoor	Personal	Field Sample	N/A	436	11/2/2001		overloaded													UNK	0	0	
1R-12769	N/A		303 W. Thomas St	Planer Building	North end of Planer Bldg under overhang	Air	Outdoor	Stationary	Field Sample	N/A	1457	11/3/2001	< 0.002														UNK	0	0	< 0.00410
1R-12770	N/A		303 W. Thomas St	Planer Building	East side of Planer Bldg abt 12' from center of w	Air	Outdoor	Stationary	Field Sample	N/A	1454	11/3/2001	< 0.002														UNK	0	0	< 0.00411

Sample ID	Scenario	Task	Property Group (Location)	Sample Group	Location Description (Sub Location)	Media Type	Matrix	Sample Type	Category	Pre Post Clear	Vol (air=L)/ Area (dust=cm²)	Sample Date	PCM (METHOD - NIOSH 7400) Fibers/CC	AHERA / ASTM 5755 Filter Status Non Analyzed	Libby Amphiboles (LA) S<5u	LA S>5u	LA Analytical Sensitivity (Air = S/cc) or (Dust = S/cm²)	LA Asb conc (Air = S/cc) or (Dust = S/cm²)	Chrysotile (C) S<5u	C S>5u	C Analytical Sensitivity (Air = S/cc) or (Dust = S/cm²)	C Asb conc (Air = S/cc) or (Dust = S/cm²)	Other Amphiboles (OA) S<5u	OA S>5u	OA Analytical Sensitivity (Air = S/cc) or (Dust = S/cm²)	OA Asb conc (Air = S/cc) or (Dust = S/cm²)	Asbestos Type Identified	Total Asbestos S<5u	Total S>5u	Total Asb conc (Air = S/cc) or (Dust = S/cm²)
1R-12771	N/A		303 W. Thomas St	Planer Building	South side of Planer Bldg. about 12' from centerof	Air	Outdoor	Stationary	Field Sample	N/A	1454	11/3/2001	< 0.002														UNK	0	0	< 0.00411
1R-12772	N/A		303 W. Thomas St	Property	West side of Planer Bldg. about 12' from center o	Air	Outdoor	Stationary	Field Sample	N/A	1454	11/3/2001	< 0.002														UNK	0	0	< 0.00411
1R-12773	N/A		303 W. Thomas St	Blank	NA	Air	N/A	Personal	Field Blank	N/A		11/3/2001															UNK	0	0	
1R-12777	N/A		303 W. Thomas St	Planer Building	Clearance-1, center of planer room	Air	Indoor	Stationary	Field Sample	Clear	1324	11/4/2001	< 0.002														UNK	0	0	< 0.00451
1R-12778	N/A		303 W. Thomas St	Property	Clearance-2, west end of large room next to electr	Air	Indoor	Stationary	Field Sample	Clear	1334	11/4/2001	0.004														UNK	0	0	< 0.00447
1R-12779	N/A		303 W. Thomas St	Property	Clearance 3, north end of large room	Air	Indoor	Stationary	Field Sample	Clear	1314	11/4/2001	0.002														UNK	0	0	< 0.00454
1R-12780	N/A		303 W. Thomas St	Property	Clearance 4, Northeast end of large room	Air	Indoor	Stationary	Field Sample	Clear	1324	11/4/2001	0.003														UNK	0	0	< 0.00451
1R-13385	N/A		303 W. Thomas St	Property	Clearance 5, Southeast end of large room	Air	Indoor	Stationary	Field Sample	Clear	1314	11/4/2001	< 0.002														UNK	0	0	< 0.00454
1R-13386	N/A		303 W. Thomas St	Blank	NA	Air	N/A	Personal	Field Blank	N/A		11/4/2001															UNK	0	0	
1R-13665	N/A	Operate - Bobcat	303 W. Thomas St	Property	Shoulder	Air	Outdoor	Personal	Field Sample	N/A	125	11/14/2001	< 0.022		0	1	0.00239	0.02388			0.00239				0.00239			0	1	0.02388
1R-13666	N/A	Labor	303 W. Thomas St	Property	Shoulder	Air	Outdoor	Personal	Field Sample	N/A	125	11/14/2001	< 0.022														UNK	0	0	< 0.02388
1R-13667	N/A		303 W. Thomas St	Property	25' South of connex box	Air	Outdoor	Stationary	Field Sample	N/A	598	11/14/2001	< 0.005														UNK	0	0	< 0.00499
1R-13668	N/A		303 W. Thomas St	Blank	NA	Air	N/A	Personal	Field Blank	N/A		11/14/2001															UNK	0	0	
1R-13670	N/A		303 W. Thomas St	Property	25' West of connex box	Air	Outdoor	Stationary	Field Sample	N/A	1466	11/15/2001	0.005														UNK	0	0	< 0.00407
1R-13671	N/A		303 W. Thomas St	Property	25' South of connex box	Air	Outdoor	Stationary	Field Sample	N/A	1469	11/15/2001	0.007														UNK	0	0	< 0.00406
1R-13672	N/A		303 W. Thomas St	Property	10' East of connex box	Air	Outdoor	Stationary	Field Sample	N/A	1473	11/15/2001	< 0.002														UNK	0	0	< 0.00405
1R-13673	N/A		303 W. Thomas St	Property	75' North of connex box	Air	Outdoor	Stationary	Field Sample	N/A	1469	11/15/2001	0.007														UNK	0	0	< 0.00406
1R-13674	N/A		303 W. Thomas St	Blank	NA	Air	N/A	Stationary	Lot Blank	N/A		11/15/2001															UNK	0	0	
1R-13676	N/A	Handling of equipment	303 W. Thomas St	Property	Shoulder	Air	Outdoor	Personal	Field Sample	N/A	477	11/15/2001	0.029		0	2	0.00063	0.01254			0.00063				0.00063			0	2	0.01254
1R-13677	N/A	Handling of equipment	303 W. Thomas St	Property	Shoulder	Air	Outdoor	Personal	Field Sample	N/A	469	11/15/2001	0.053		0	2	0.00064	0.01275			0.00064				0.00064			0	2	0.01275
1R-13801	N/A		303 W. Thomas St	Property	Shoulder	Air	Indoor	Personal	Field Sample	N/A	153	5/31/2002	0.067				0.01951				0.01951				0.01951			0	0	< 0.01951
1R-13802	N/A		303 W. Thomas St	Property	W side NAGU exhaust	Air	Outdoor	Stationary	Field Sample	N/A	1551	6/3/2002	< 0.002				0.00481				0.00481				0.00481			0	0	< 0.00481
1R-13803	N/A		303 W. Thomas St	Property	N side	Air	Outdoor	Stationary	Field Sample	N/A	1520	6/3/2002	< 0.002				0.00491				0.00491				0.00491			0	0	< 0.00491
1R-13804	N/A		303 W. Thomas St	Property	E side	Air	Outdoor	Stationary	Field Sample	N/A	1523	6/3/2002	< 0.002				0.00490				0.00490				0.00490			0	0	< 0.00490
1R-13805	N/A		303 W. Thomas St	Property	S side makeup air	Air	Indoor	Stationary	Field Sample	N/A	1568	6/3/2002	< 0.002				0.00476				0.00476				0.00476			0	0	< 0.00476
1R-13808	N/A	Cleaning planar	303 W. Thomas St	Property	Shoulder	Air	Indoor	Personal	Field Sample	N/A	440	6/3/2002	0.055		2	4	0.00678	0.04070			0.00678				0.00678			2	4	0.04070
1R-13809	N/A	Cleaning planar	303 W. Thomas St	Property	Shoulder	Air	Indoor	Personal	Field Sample	N/A	437	6/3/2002	< 0.083				0.09189				0.09189				0.09189		LAC	5	2	0.64322
1R-13810	N/A	Cleaning planar	303 W. Thomas St	Property	Shoulder	Air	Indoor	Personal	Field Sample	N/A	60	6/3/2002	0.074				0.04974				0.04974				0.04974		LAOA	3	1	0.19897
1R-13811	N/A	Cleaning planar	303 W. Thomas St	Property	Shoulder	Air	Indoor	Personal	Field Sample	N/A	64	6/3/2002	< 0.042				0.04663				0.04663				0.04663			0	0	< 0.04663
1R-13812	N/A	Cleaning planar	303 W. Thomas St	Property	Shoulder	Air	Indoor	Personal	Field Sample	N/A	199	6/3/2002	0.027				0.01500				0.01500				0.01500			0	4	0.05999
1R-13813	N/A	Cleaning planar	303 W. Thomas St	Property	Shouler	Air	Indoor	Personal	Field Sample	N/A	196	6/3/2002	< 0.014				0.01523				0.01523				0.01523			0	0	< 0.01523
1R-13814	N/A	Cleaning planar	303 W. Thomas St	Property	Shoulder	Air	Indoor	Personal	Field Sample	N/A	306	6/4/2002	< 0.009				0.00975		3	3	0.00975	0.05852			0.00975					
1R-13815	N/A	Cleaning planar	303 W. Thomas St	Property	Shoulder	Air	Indoor	Personal	Field Sample	N/A	305	6/4/2002	< 0.009				0.00979				0.00979				0.00979		LAC	11	1	0.11742
1R-13816	N/A	Cleaning planar	303 W. Thomas St	Property	Shoulder	Air	Indoor	Personal	Field Sample	N/A	60	6/4/2002	< 0.045				0.04974				0.04974				0.04974			0	0	< 0.04974
1R-13817	N/A	Cleaning planar	303 W. Thomas St	Property	Shoulder	Air	Indoor	Personal	Field Sample	N/A	62	6/4/2002	< 0.043				0.04814				0.04814				0.04814			0	0	< 0.04814
1R-13818	N/A		303 W. Thomas St	Property	W side NAFU exhaust	Air	Outdoor	Stationary	Field Sample	N/A	1295	6/4/2002	< 0.002				0.00461				0.00461				0.00461			0	0	< 0.00461
1R-13819	N/A		303 W. Thomas St	Property	N. Side	Air	Outdoor	Stationary	Field Sample	N/A	1268	6/4/2002	< 0.002				0.00471				0.00471				0.00471			0	0	< 0.00471
1R-13820	N/A		303 W. Thomas St	Property	E. Side	Air	Outdoor	Stationary	Field Sample	N/A	1271	6/4/2002	< 0.002				0.00470				0.00470				0.00470			0	0	< 0.00470
1R-13869	N/A		303 W. Thomas St	Property	Lunch room	Air	Indoor	Stationary	Field Sample	N/A	1542	1/4/2002	< 0.002		0	0	0.00387	< 0.00387	0	0	0.00387	< 0.00387	0	0	0.00387	< 0.00387		0	0	< 0.00387
1R-13870	N/A		303 W. Thomas St	Property	South wall	Air	Indoor	Stationary	Field Sample	N/A	1616	1/4/2002															UNK	0	0	< 0.00462
1R-13871	N/A		303 W. Thomas St	Property	West wall	Air	Indoor	Stationary	Field Sample	N/A	1613	1/4/2002															UNK	0	0	< 0.00463
1R-13872	N/A		303 W. Thomas St	Planer Building	Planer room East side	Air	Indoor	Stationary	Field Sample	N/A	1616	1/4/2002															UNK	0	0	< 0.00462
1R-13881	N/A		303 W. Thomas St	Property	Lunch room	Air	Indoor	Stationary	Field Sample	N/A	1254	2/12/2002															UNK	0	0	< 0.00476
1R-13882	N/A		303 W. Thomas St	Property	South wall	Air	Indoor	Stationary	Field Sample	N/A	1274	2/12/2002															UNK	0	0	< 0.00469
1R-13883	N/A		303 W. Thomas St	Property	West wall	Air	Indoor	Stationary	Field Sample	N/A	1303	2/12/2002															UNK	0	0	< 0.00458
1R-13884	N/A		303 W. Thomas St	Property	East wall	Air	Indoor	Stationary	Field Sample	N/A	1313	2/12/2002															UNK	0	0	< 0.00455

LocationPropertyGroupDesc values: LIKE "Riverside%", LIKE "export%", LIKE "303 w. thomas%"

Server-Database: \\204.47.48.36\Libby2

Sample ID	Scenario	Task	Property Group (Location)	Sample Group	Location Description (Sub Location)	Media Type	Matrix	Sample Type	Category	Pre Post Clear	Vol (air=L)/ Area (dust=cm²)	Sample Date	PCM (METHOD - NIOSH 7400)	AHERA / ASTM 5755																
															Libby Amphiboles (LA)				Chrysotile (C)				Other Amphiboles (OA)				Total Asbestos			
													Fibers/CC	Filter Status Non Analyzed	S<5u	S>5u	Analytical Sensitivity (Air = S/cc) or (Dust = S/cm²)	Asb conc (Air = S/cc) or (Dust = S/cm²)	S<5u	S>5u	Analytical Sensitivity (Air = S/cc) or (Dust = S/cm²)	Asb conc (Air = S/cc) or (Dust = S/cm²)	S<5u	S>5u	Analytical Sensitivity (Air = S/cc) or (Dust = S/cm²)	Asb conc (Air = S/cc) or (Dust = S/cm²)	Asbestos Type Identified	S<5u	S>5u	Asb conc (Air = S/cc) or (Dust = S/cm²)
1R-13911	N/A		303 W. Thomas St	Property	North wall of Planer Bldg.	Air	Indoor	Stationary	Field Sample	Clear	1325	3/14/2002	0.003				0.00450				0.00450				0.00450			0	0	< 0.00450
1R-13912	N/A		303 W. Thomas St	Property	East wall of Planer Bldg	Air	Indoor	Stationary	Field Sample	Clear	1309	3/14/2002	< 0.002				0.00456				0.00456				0.00456			0	0	< 0.00456
1R-13913	N/A		303 W. Thomas St	Property	South wall of Planer Bldg	Air	Indoor	Stationary	Field Sample	Clear	1370	3/14/2002	< 0.002				0.00436				0.00436				0.00436			0	0	< 0.00436
1R-13937	N/A		303 W. Thomas St	Property	West end	Air	Indoor	Stationary	Field Sample	N/A	1353	4/12/2002	< 0.002				0.00441				0.00441				0.00441			0	0	< 0.00441
1R-13938	N/A		303 W. Thomas St	Property	South End	Air	Indoor	Stationary	Field Sample	N/A	1358	4/12/2002	< 0.002				0.00440				0.00440				0.00440			0	0	< 0.00440
1R-13939	N/A		303 W. Thomas St	Property	East End	Air	Indoor	Stationary	Field Sample	N/A	1367	4/12/2002	< 0.002				0.00437				0.00437				0.00437			0	0	< 0.00437
1R-13940	N/A		303 W. Thomas St	Property	North End	Air	Indoor	Stationary	Field Sample	N/A	1381	4/12/2002	< 0.002				0.00432				0.00432				0.00432			0	0	< 0.00432
1R-13960	N/A		303 W. Thomas St	Property	W side NAFU exhaust	Air	Outdoor	Stationary	Field Sample	N/A	991	5/30/2002	< 0.003				0.00301				0.00301				0.00301			0	0	< 0.00301
1R-13961	N/A		303 W. Thomas St	Property	N side	Air	Outdoor	Stationary	Field Sample	N/A	944	5/30/2002	< 0.003				0.00316				0.00316				0.00316			0	0	< 0.00316
1R-13962	N/A		303 W. Thomas St	Property	E side	Air	Outdoor	Stationary	Field Sample	N/A	950	5/30/2002	< 0.003				0.00314				0.00314				0.00314			0	0	< 0.00314
1R-13963	N/A		303 W. Thomas St	Property	S. side make up air	Air	Indoor	Stationary	Field Sample	N/A	937	5/30/2002	< 0.003				0.00319				0.00319				0.00319			0	0	< 0.00319
1R-13966	N/A	Cleaning planar	303 W. Thomas St	Property	Shoulder	Air	Indoor	Personal	Field Sample	N/A	174	5/30/2002	0.02				0.01715				0.01715				0.01715			0	0	< 0.01715
1R-13967	N/A	Cleaning planar	303 W. Thomas St	Property	Shoulder	Air	Indoor	Personal	Field Sample	N/A	70	5/30/2002	< 0.038		0	1	0.04264	0.04264			0.04264				0.04264			0	1	0.04264
1R-13968	N/A	Cleaning planar	303 W. Thomas St	Property	Shoulder	Air	Indoor	Personal	Field Sample	N/A	174	5/30/2002	0.023				0.01715				0.01715				0.01715			0	0	< 0.01715
1R-13969	N/A	Cleaning planar	303 W. Thomas St	Property	Shoulder	Air	Indoor	Personal	Field Sample	N/A	66	5/30/2002	0.045				0.04522				0.04522				0.04522			0	0	< 0.04522
1R-13970	N/A		303 W. Thomas St	Property	West NAFU exhaust	Air	Outdoor	Stationary	Field Sample	N/A	1352	5/31/2002	< 0.002				0.00441				0.00441				0.00441			0	0	< 0.00441
1R-13971	N/A		303 W. Thomas St	Property	North	Air	Outdoor	Stationary	Field Sample	N/A	1365	5/31/2002	< 0.002				0.00437				0.00437				0.00437			0	0	< 0.00437
1R-13972	N/A		303 W. Thomas St	Property	East	Air	Outdoor	Stationary	Field Sample	N/A	1371	5/31/2002	< 0.002				0.00435				0.00435				0.00435			0	0	< 0.00435
1R-13973	N/A		303 W. Thomas St	Property	South- makeup air	Air	Indoor	Stationary	Field Sample	N/A	1377	5/31/2002	< 0.002				0.00433				0.00433				0.00433			0	0	< 0.00433
1R-13976	N/A	Cleaning planar	303 W. Thomas St	Property	Shoulder	Air	Indoor	Personal	Field Sample	N/A	454	5/31/2002	< 0.04				0.00657				0.00657				0.00657			0	0	< 0.00657
1R-13977	N/A	Cleaning planar	303 W. Thomas St	Property	Shoulder	Air	Indoor	Personal	Field Sample	N/A	65	5/31/2002	< 0.041		0	1	0.04592	0.04592			0.04592				0.04592			0	1	0.04592
1R-13978	N/A	Cleaning planar	303 W. Thomas St	Property	Shoulder	Air	Indoor	Personal	Field Sample	N/A	462	5/31/2002			0	1	0.04346	0.04346			0.04346				0.04346			0	1	0.04346
1R-13978	N/A	Cleaning planar	303 W. Thomas St	Property	Shoulder	Air	Indoor	Personal	Field Sample	N/A	462	5/31/2002	0.039	Overloaded														0	0	< 0
1R-13980	N/A		303 W. Thomas St	Property	Shoulder	Air	Indoor	Personal	Field Sample	N/A	156	5/31/2002	< 0.017		0	1	0.01913	0.01913			0.01913				0.01913			0	1	0.01913
1R-13984	N/A		303 W. Thomas St	Property	S side makeup air	Air	Indoor	Stationary	Field Sample	N/A	1256	6/4/2002	< 0.002				0.00475				0.00475				0.00475			0	0	< 0.00475
1R-13987	N/A		303 W. Thomas St	Property	Planar room by electrical panel	Air	Indoor	Stationary	Field Sample	Clear	1258	6/4/2002	< 0.002				0.00474				0.00474				0.00474			0	0	< 0.00474
1R-13988	N/A		303 W. Thomas St	Property	Planar room by outfeed table	Air	Indoor	Stationary	Field Sample	Clear	1258	6/4/2002	< 0.002				0.00474				0.00474				0.00474			0	0	< 0.00474
1R-13989	N/A		303 W. Thomas St	Property	Planar room by infeed table	Air	Indoor	Stationary	Field Sample	Clear	1258	6/4/2002	< 0.002				0.00474				0.00474				0.00474			0	0	< 0.00474
1R-13990	N/A		303 W. Thomas St	Property	Table room	Air	Indoor	Stationary	Field Sample	Clear	1258	6/4/2002	< 0.002				0.00474				0.00474				0.00474			0	0	< 0.00474
1R-13991	N/A		303 W. Thomas St	Property	Table room	Air	Indoor	Stationary	Field Sample	Clear	1258	6/4/2002	< 0.002				0.00474				0.00474				0.00474			0	0	< 0.00474
1R-14140	N/A		303 W. Thomas St	Property	W end	Air	Indoor	Stationary	Field Sample	N/A	1233	7/9/2002	< 0.002				0.00484				0.00484				0.00484			0	0	< 0.00484
1R-14141	N/A		303 W. Thomas St	Property	S end	Air	Indoor	Stationary	Field Sample	N/A	1215	7/9/2002	< 0.002				0.00491				0.00491				0.00491			0	0	< 0.00491
1R-14142	N/A		303 W. Thomas St	Property	E end	Air	Indoor	Stationary	Field Sample	N/A	1243	7/9/2002	< 0.002				0.00480				0.00480				0.00480			0	0	< 0.00480
1R-14143	N/A		303 W. Thomas St	Property	N end	Air	Indoor	Stationary	Field Sample	N/A	1242	7/9/2002	< 0.002				0.00481				0.00481				0.00481			0	0	< 0.00481
1R-14249	N/A		303 W. Thomas St	Property	North end	Air	Outdoor	Stationary	Field Replicate	Pre	1249	10/22/2002	< 0.002				0.00478				0.00478				0.00478			0	0	< 0.00478
1R-14250	N/A		303 W. Thomas St	Property	North west end	Air	Outdoor	Stationary	Field Replicate	Pre	1222	10/22/2002	< 0.002				0.00488				0.00488				0.00488			0	0	< 0.00488
1R-14251	N/A		303 W. Thomas St	Property	South west end	Air	Outdoor	Stationary	Field Replicate	Pre	1241	10/22/2002	< 0.002				0.00481				0.00481				0.00481			0	0	< 0.00481
1R-14252	N/A		303 W. Thomas St	Property	South end	Air	Outdoor	Stationary	Field Replicate	Pre	1267	10/22/2002	< 0.002				0.00471				0.00471				0.00471			0	0	< 0.00471
1R-14253	N/A		303 W. Thomas St	Property	South east end	Air	Outdoor	Stationary	Field Replicate	N/A	1238	10/22/2002	< 0.002				0.00482				0.00482				0.00482			0	0	< 0.00482
1R-14254	N/A		303 W. Thomas St	Property	North east end	Air	Outdoor	Stationary	Field Replicate	Pre	1238	10/22/2002	< 0.002				0.00482				0.00482				0.00482			0	0	< 0.00482
1R-14257	N/A		303 W. Thomas St	Property	North end	Air	Outdoor	Stationary	Field Sample	N/A	1375	10/29/2002	< 0.002				0.00434				0.00434				0.00434			0	0	< 0.00434
1R-14258	N/A		303 W. Thomas St	Property	Northwest end	Air	Outdoor	Stationary	Field Sample	N/A	1342	10/29/2002	0.002				0.00445				0.00445				0.00445			0	0	< 0.00445
1R-14259	N/A		303 W. Thomas St	Property	Southwest end	Air	Outdoor	Stationary	Field Sample	N/A	1375	10/29/2002	0.003		0	1	0.00434	0.01460			0.00434				0.00434			0	1	0.01460
1R-14260	N/A		303 W. Thomas St	Property	South end	Air	Outdoor	Stationary	Field Replicate	N/A	1344	10/29/2002	< 0.002				0.00444				0.00444				0.00444			0	0	< 0.00444
1R-14264	N/A		303 W. Thomas St	Property	W. end	Air	Indoor	Stationary	Field Sample	N/A	1524	8/2/2002	< 0.002				0.00490				0.00490				0.00490			0	0	< 0.00490
1R-14265	N/A		303 W. Thomas St	Property	S end	Air	Indoor	Stationary	Field Sample	N/A	1539	8/2/2002	< 0.002				0.00484				0.00484				0.00484			0	0	< 0.00485
1R-14266	N/A		303 W. Thomas St	Property	E end	Air	Indoor	Stationary	Field Sample	N/A	1532	8/2/2002	< 0.002				0.00487				0.00487				0.00487			0	0	< 0.00487
1R-15742	N/A		303 W. Thomas St	Property	N Planner Bldg. makeup	Air	Outdoor	Stationary	Field Sample	N/A	1335	10/9/2002					0.00447				0.00447				0.00447			0	0	< 0.00447
1R-15743	N/A		303 W. Thomas St	Property	W planer bldg. NAFU exhaust	Air	Outdoor	Stationary	Field Sample	N/A	1408	10/9/2002					0.00424				0.00424				0.00424			0	0	< 0.00424
1R-15744	N/A		303 W. Thomas St	Property	S Planer bldg NAFU exhaust	Air	Outdoor	Stationary	Field Sample	N/A	1408	10/9/2002					0.00424				0.00424				0.00424			0	0	< 0.00424
1R-15745	N/A	Cleaning	303 W. Thomas St	Building	Shoulder	Air	Indoor	Personal	Field Sample	N/A	362	10/9/2002	0.026																	
1R-15746	N/A	Cleaning	303 W. Thomas St	Building	Shoulder	Air	Indoor	Personal	Field Sample	N/A	329	10/9/2002	0.031																	
1R-15747	N/A	Cleaning	303 W. Thomas St	Building	Shoulder	Air	Indoor	Personal	Field Sample	N/A	65	10/9/2002	0.151																	
1R-15752	N/A	Cleaning	303 W. Thomas St	Building	Shoulder	Air	Indoor	Personal	Field Sample	N/A	337	10/10/2002	0.362																	
1R-15757	N/A		303 W. Thomas St	Property	North planer building makeup	Air	Outdoor	Stationary	Field Sample	N/A	1234	10/10/2002					0.00484				0.00484				0.00484			0	0	< 0.00484
1R-15758	N/A		303 W. Thomas St	Property	West planer building NAFU exhaust	Air	Outdoor	Stationary	Field Sample	N/A	1210	10/10/2002					0.00493				0.00493				0.00493			0	0	< 0.00493
1R-15759	N/A		303 W. Thomas St	Property	South planer building NAFU exhaust	Air	Outdoor	Stationary	Field Sample	N/A	1239	10/10/2002					0.00482				0.00482				0.00482			0	0	< 0.00482

LocationPropertyGroupDesc values: LIKE "Riverside%", LIKE "export%", LIKE "303 w. thomas%"

Server-Database: \\204.47.48.36\Libby2

Sample ID	Scenario	Task	Property Group (Location)	Sample Group	Location Description (Sub Location)	Media Type	Matrix	Sample Type	Category	Pre Post Clear	Vol (air=L)/ Area (dust=cm²)	Sample Date	PCM (METHOD - NIOSH 7400)	AHERA / ASTM 5755															
															Libby Amphiboles (LA)				Chrysotile (C)				Other Amphiboles (OA)				Total Asbestos			
													Fibers/CC	Filter Status Non Analyzed	S<5u	S>5u	Analytical Sensitivity (Air = S/cc) or (Dust = S/cm²)	Asb conc (Air = S/cc) or (Dust = S/cm²)	S<5u	S>5u	Analytical Sensitivity (Air = S/cc) or (Dust = S/cm²)	Asb conc (Air = S/cc) or (Dust = S/cm²)	S<5u	S>5u	Analytical Sensitivity (Air = S/cc) or (Dust = S/cm²)	Asb conc (Air = S/cc) or (Dust = S/cm²)	Asbestos Type Identified	S<5u	S>5u	Asb conc (Air = S/cc) or (Dust = S/cm²)
1R-15801	N/A		303 W Thomas St	Property	North end of planar bldg, Make up air	Air	Outdoor	Stationary	Field Sample	N/A	1386	10/7/2002					0.00431				0.00431				0.00431			0	0	< 0.00431
1R-15802	N/A		303 W Thomas St	Property	West side of planar bldg under NAFU	Air	Outdoor	Stationary	Field Sample	N/A	1379	10/7/2002					0.00433				0.00433				0.00433			0	0	< 0.00433
1R-15803	N/A		303 W Thomas St	Property	South side of planar bldg under NAFU	Air	Outdoor	Stationary	Field Sample	N/A	1379	10/7/2002					0.00433				0.00433				0.00433			0	0	< 0.00433
1R-15806	N/A	Hepa vac/wiping down	303 W Thomas St	Building	Shoulder	Air	Indoor	Personal	Field Sample	N/A	344	10/7/2002	0.166																	
1R-15809	N/A	Hepa vac/wiping down	303 W. Thomas St	Building	Shoulder	Air	Indoor	Personal	Field Sample	N/A	416	10/8/2002	0.492																	
1R-15811	N/A	Hepa vac/wiping down	303 W. Thomas St	Building	Shoulder	Air	Indoor	Personal	Field Sample	N/A	70	10/8/2002	0.238																	
1R-15814	N/A		303 W. Thomas St	Property	North end of plant building makeup area	Air	Outdoor	Stationary	Field Sample	N/A	1477	10/8/2002					0.02719				0.02719				0.02719			0	0	< 0.02719
1R-15814	N/A		303 W. Thomas St	Property	North end of plant building makeup area	Air	Outdoor	Stationary	Field Sample	N/A	1477	10/8/2002		Overloaded														0	0	< 0
1R-15815	N/A		303 W Thomas St	Property	West side of plant building under NAFU	Air	Outdoor	Stationary	Field Sample	N/A	1468	10/8/2002					0.00407				0.00407				0.00407			0	0	< 0.00407
1R-15816	N/A		303 W Thomas St	Property	South side of plant building under NAFU	Air	Outdoor	Stationary	Field Sample	N/A	1459	10/8/2002					0.00409				0.00409				0.00409			0	0	< 0.00409
1R-15861	N/A		303 W Thomas St	Building	Planer bit storage room	Air	Indoor	Stationary	Field Sample	Pre	1252	10/5/2002					0.00477				0.00477				0.00477			0	0	< 0.00477
1R-15862	N/A		303 W. Thomas St	Building	Center of large containment	Air	Indoor	Stationary	Field Sample	Pre	1234	10/5/2002					0.00484				0.00484				0.00484			0	0	< 0.00484
1R-15863	N/A		303 W Thomas St	Building	West end of large containment	Air	Indoor	Stationary	Field Sample	Pre	1261	10/5/2002					0.00473				0.00473				0.00473			0	0	< 0.00473
1R-15864	N/A		303 W. Thomas St	Building	South end of large containment	Air	Indoor	Stationary	Field Sample	Pre	1225	10/5/2002			0	0	0.00487	< 0.00487	0	0	0.00487	< 0.00487	0	0	0.00487	< 0.00487		0	0	< 0.00487
1R-15865	N/A		303 W Thomas St	Building	North west corner of large containment	Air	Indoor	Stationary	Field Sample	Pre	1206	10/5/2002			0	0	0.00495	< 0.00495	0	0	0.00495	< 0.00495	0	0	0.00495	< 0.00495		0	0	< 0.00495
1R-15882	N/A		303 W Thomas St	Building	N.E corner, West containment	Air	Indoor	Stationary	Field Sample	Clear	1260	10/11/2002					0.00474				0.00474				0.00474			0	0	< 0.00474
1R-15883	N/A		303 W Thomas St	Building	Center west containment	Air	Indoor	Stationary	Field Sample	Clear	1260	10/11/2002					0.00474				0.00474				0.00474			0	0	< 0.00474
1R-15884	N/A		303 W Thomas St	Building	S.E. corner, West containment	Air	Indoor	Stationary	Field Sample	Clear	1260	10/11/2002					0.00474				0.00474				0.00474			0	0	< 0.00474
1R-15885	N/A		303 W Thomas St	Building	N W corner, West containment	Air	Indoor	Stationary	Field Sample	Clear	1260	10/11/2002					0.00474				0.00474				0.00474	LAOA		1	2	0.01421
1R-15886	N/A		303 W Thomas St	Building	S.W corner, West containment	Air	Indoor	Stationary	Field Sample	Clear	1229	10/11/2002					0.00486				0.00486				0.00486			0	0	< 0.00486
1R-15889	N/A	Cleaning	303 W Thomas St	Building	Shoulder	Air	Indoor	Personal	Field Sample	N/A	362	10/11/2002	0.014																	
1R-15890	N/A	Cleaning	303 W Thomas St	Building	Shoulder	Air	Indoor	Personal	Field Sample	N/A	63	10/11/2002	< 0.043																	
1R-15891	N/A	Cleaning	303 W Thomas St	Building	Shoulder	Air	Indoor	Personal	Field Sample	N/A	166	10/11/2002	< 0.016																	
1R-15894	N/A		303 W Thomas St	Property	Makeup N planer building	Air	Outdoor	Stationary	Field Sample	N/A	1254	10/11/2002					0.00476				0.00476				0.00476			0	0	< 0.00476
1R-15895	N/A		303 W Thomas St	Property	NAFU exhaust, West planer building	Air	Outdoor	Stationary	Field Sample	N/A	1326	10/11/2002					0.00450				0.00450				0.00450			0	0	< 0.00450
1R-15896	N/A		303 W Thomas St	Property	NAFU exhaust, South planer building	Air	Outdoor	Stationary	Field Sample	N/A	1254	10/11/2002					0.00476				0.00476				0.00476			0	0	< 0.00476
1R-15899	N/A		303 W Thomas St	Building	S E corner, Tool room	Air	Indoor	Stationary	Field Sample	Clear	1260	10/11/2002					0.00474				0.00474				0.00474			0	0	< 0.00474
1R-15900	N/A		303 W Thomas St	Building	Center tool room	Air	Indoor	Stationary	Field Sample	Clear	1260	10/11/2002					0.00474				0.00474				0.00474			0	0	< 0.00474
1R-15901	N/A		303 W Thomas St	Building	N E corner tool room	Air	Indoor	Stationary	Field Sample	Clear	1260	10/11/2002					0.00474				0.00474				0.00474			0	0	< 0.00474
1R-15902	N/A		303 W Thomas St	Building	N.W corner tool room	Air	Indoor	Stationary	Field Sample	Clear	1260	10/11/2002					0.00474				0.00474				0.00474			0	0	< 0.00474
1R-15903	N/A		303 W Thomas St	Building	S W corner tool room	Air	Indoor	Stationary	Field Sample	Clear	1260	10/11/2002					0.00474				0.00474				0.00474			0	0	< 0.00474
1R-15904	N/A		303 W Thomas St	Building	S W corner E. containment	Air	Indoor	Stationary	Field Sample	Clear	1260	10/12/2002					0.00474				0.00474				0.00474			0	0	< 0.00474
1R-15905	N/A		303 W Thomas St	Building	S E corner E containment	Air	Indoor	Stationary	Field Sample	Clear	1260	10/12/2002					0.00474				0.00474				0.00474			0	0	< 0.00474
1R-15906	N/A		303 W Thomas St	Building	Center E containment	Air	Indoor	Stationary	Field Sample	Clear	1260	10/12/2002					0.00474				0.00474				0.00474			0	0	< 0.00474
1R-15907	N/A		303 W Thomas St	Building	Center W. wall E containment	Air	Indoor	Stationary	Field Sample	Clear	1260	10/12/2002					0.00474				0.00474				0.00474			0	0	< 0.00474
1R-15908	N/A		303 W Thomas St	Building	NE corner E. containment	Air	Indoor	Stationary	Field Sample	Clear	1260	10/12/2002					0.00474				0.00474				0.00474			0	0	< 0.00474
1R-16381	N/A		303 W Thomas St	Property	North end	Air	Outdoor	Stationary	Field Replicate	N/A	931	10/23/2002	0.004				0.00458				0.00458				0.00458			0	0	< 0.00458
1R-16382	N/A		303 W Thomas St	Property	N.W. end	Air	Outdoor	Stationary	Field Replicate	N/A	929	10/23/2002	< 0.003				0.00459				0.00459				0.00459			0	0	< 0.00459
1R-16383	N/A		303 W Thomas St	Property	Southwest end	Air	Outdoor	Stationary	Field Replicate	N/A	924	10/23/2002	< 0.003				0.00461				0.00461				0.00461			0	0	< 0.00461
1R-16384	N/A		303 W Thomas St	Property	South end	Air	Outdoor	Stationary	Field Replicate	N/A	916	10/23/2002	< 0.003				0.00465				0.00465				0.00465			0	0	< 0.00465
1R-16385	N/A		303 W Thomas St	Property	Southeast end	Air	Outdoor	Stationary	Field Replicate	N/A	913	10/23/2002	0.003				0.00467				0.00467				0.00467			0	0	< 0.00467
1R-16386	N/A		303 W Thomas St	Property	Northeast end	Air	Outdoor	Stationary	Field Replicate	N/A	913	10/23/2002	0.003				0.00467				0.00467				0.00467			0	0	< 0.00467

LocationPropertyGroupDesc values: LIKE "Riverside%", LIKE "export%", LIKE "303 w. thomas%"

Server-Database: \\204.47.48.36\Libby2

Sample ID	Scenario	Task	Property Group (Location)	Sample Group	Location Description (Sub Location)	Media Type	Matrix	Sample Type	Category	Pre Post Clear	Vol (air=L)/ Area (dust=cm²)	Sample Date	PCM (METHOD - NIOSH 7400)	AHERA / ASTM 5755																
															Libby Amphiboles (LA)				Chrysotile (C)				Other Amphiboles (OA)				Total Asbestos			
													Fibers/CC	Filter Status Non Analyzed	S<5u	S>5u	Analytical Sensitivity (Air = S/cc) or (Dust = S/cm²)	Asb conc (Air = S/cc) or (Dust = S/cm²)	S<5u	S>5u	Analytical Sensitivity (Air = S/cc) or (Dust = S/cm²)	Asb conc (Air = S/cc) or (Dust = S/cm²)	S<5u	S>5u	Analytical Sensitivity (Air = S/cc) or (Dust = S/cm²)	Asb conc (Air = S/cc) or (Dust = S/cm²)	Asbestos Type Identified	S<5u	S>5u	Asb conc (Air = S/cc) or (Dust = S/cm²)
1R-16389	N/A		303 W Thomas St	Property	North end	Air	Outdoor	Stationary	Field Replicate	N/A	1406	10/24/2002	< 0 002				0 00425				0 00425				0 00425			0	0	< 0 00425
1R-16390	N/A		303 W Thomas St	Property	North west end	Air	Outdoor	Stationary	Field Replicate	N/A	1411	10/24/2002	< 0 002				0 00423				0 00423				0 00423			0	0	< 0 00423
1R-16391	N/A		303 W. Thomas St	Property	South west end	Air	Outdoor	Stationary	Field Replicate	N/A	1411	10/24/2002	0 002				0 00423				0 00423				0 00423			0	0	< 0 00423
1R-16392	N/A		303 W Thomas St	Property	South end	Air	Outdoor	Stationary	Field Replicate	N/A	1411	10/24/2002	< 0 002				0 00423				0 00423				0 00423			0	0	< 0 00423
1R-16393	N/A		303 W Thomas St	Property	South east end	Air	Outdoor	Stationary	Field Replicate	N/A	1409	10/24/2002	< 0 002				0 00424				0 00424				0 00424			0	0	< 0 00424
1R-16394	N/A		303 W Thomas St	Property	North east end	Air	Outdoor	Stationary	Field Replicate	N/A	1406	10/24/2002	< 0 002				0 00425				0 00425				0 00425			0	0	< 0 00425
1R-16397	N/A		303 W Thomas St	Property	North end	Air	Outdoor	Stationary	Field Replicate	N/A	1236	10/25/2002	< 0 002				0 00483				0 00483				0 00483			0	0	< 0 00483
1R-16398	N/A		303 W Thomas St	Property	North west end	Air	Outdoor	Stationary	Field Replicate	N/A	1233	10/25/2002	0 003				0 00484				0 00484				0 00484			0	0	< 0 00484
1R-16399	N/A		303 W Thomas St	Property	South west end	Air	Outdoor	Stationary	Field Replicate	N/A	1233	10/25/2002	< 0 002				0 00484				0 00484				0 00484			0	0	< 0 00484
1R-16400	N/A		303 W. Thomas St	Property	South end	Air	Outdoor	Stationary	Field Replicate	N/A	1233	10/25/2002	0 004				0 00484				0 00484				0 00484			0	0	< 0 00484
1R-16407	N/A		303 W. Thomas St	Property	Southeast end	Air	Outdoor	Stationary	Field Sample	N/A	1342	10/29/2002	< 0 002				0 00445				0 00445				0 00445			0	0	< 0 00445
1R-16408	N/A		303 W. Thomas St	Property	Northeast end	Air	Outdoor	Stationary	Field Sample	N/A	1342	10/29/2002	0 004				0 00445				0 00445				0 00445			0	0	< 0 00445
1R-16411	N/A		303 W. Thomas St	Property	Noth End	Air	Outdoor	Stationary	Field Replicate	N/A	1260	10/30/2002	< 0 002				0 00474				0 00474				0 00474			0	0	< 0 00474
1R-16412	N/A		303 W Thomas St	Property	North West End	Air	Outdoor	Stationary	Field Replicate	N/A	1285	10/30/2002	< 0 002				0 00465				0 00465				0 00465			0	0	< 0 00465
1R-16413	N/A		303 W Thomas St	Property	South West End	Air	Outdoor	Stationary	Field Replicate	N/A	1287	10/30/2002	< 0 002				0 00464				0 00464				0 00464			0	0	< 0 00464
1R-16414	N/A		303 W Thomas St	Property	South End	Air	Outdoor	Stationary	Field Replicate	N/A	1285	10/30/2002	< 0 002				0 00465				0 00465				0 00465			0	0	< 0 00465
1R-16415	N/A		303 W Thomas St	Property	Southeast End	Air	Outdoor	Stationary	Field Replicate	N/A	1317	10/30/2002	< 0 002				0 00453				0 00453				0 00453			0	0	< 0 00453
1R-16416	N/A		303 W. Thomas St	Property	Northeast End	Air	Outdoor	Stationary	Field Replicate	N/A	1287	10/30/2002	< 0 002				0 00464				0 00464				0 00464			0	0	< 0 00464
1R-16420	N/A		303 W Thomas St	Property	North west end	Air	Outdoor	Stationary	Field Replicate	N/A	1287	10/31/2002	< 0 002				0 00464				0 00464				0 00464			0	0	< 0 00464
1R-16461	N/A		303 W Thomas St	Property	South east end	Air	Outdoor	Stationary	Field Replicate	N/A	1259	10/25/2002	< 0 002				0 00474				0 00474				0 00474			0	0	< 0 00474
1R-16462	N/A		303 W Thomas St	Property	North east end	Air	Outdoor	Stationary	Field Replicate	N/A	1259	10/25/2002	< 0 002				0 00474				0 00474				0 00474			0	0	< 0 00474
1R-16465	N/A		303 W. Thomas St	Property	North end	Air	Outdoor	Stationary	Field Replicate	N/A	1272	10/26/2002	< 0 002				0 00469				0 00469				0 00469			0	0	< 0 00469
1R-16466	N/A		303 W Thomas St	Property	North west end	Air	Outdoor	Stationary	Field Replicate	N/A	1277	10/26/2002	< 0 002				0 00467				0 00467				0 00467			0	0	< 0 00467
1R-16467	N/A		303 W Thomas St	Property	South west end	Air	Outdoor	Stationary	Field Replicate	N/A	1253	10/26/2002	< 0 002		0	1	0 00476	0 00476			0 00476				0 00476			0	1	0 00476
1R-16468	N/A		303 W Thomas St	Property	South end	Air	Outdoor	Stationary	Field Replicate	N/A	1275	10/26/2002	< 0 002				0 00468				0 00468				0 00468			0	0	< 0 00468
1R-16469	N/A		303 W. Thomas St	Property	South east end	Air	Outdoor	Stationary	Field Replicate	N/A	1275	10/26/2002	< 0 002				0 00468				0 00468				0 00468			0	0	< 0 00468
1R-16470	N/A		303 W Thomas St	Property	North east end	Air	Outdoor	Stationary	Field Replicate	N/A	1272	10/26/2002	< 0 002				0 00469				0 00469				0 00469			0	0	< 0 00469
1R-16473	N/A		303 W Thomas St	Property	North end	Air	Outdoor	Stationary	Field Replicate	N/A	1336	10/28/2002	< 0 002				0 00447				0 00447				0 00447			0	0	< 0 00447
1R-16474	N/A		303 W Thomas St	Property	Northwest end	Air	Outdoor	Stationary	Field Replicate	N/A	1334	10/28/2002	< 0 002				0 00447				0 00447				0 00447			0	0	< 0 00447
1R-16475	N/A		303 W Thomas St	Property	Southwest end	Air	Outdoor	Stationary	Field Replicate	N/A	1334	10/28/2002	< 0 002				0 00447				0 00447				0 00447			0	0	< 0 00447
1R-16476	N/A		303 W Thomas St	Property	South end	Air	Outdoor	Stationary	Field Replicate	N/A	1331	10/28/2002	< 0 002				0 00448				0 00448				0 00448			0	0	< 0 00448
1R-16477	N/A		303 W Thomas St	Property	Southeast end	Air	Outdoor	Stationary	Field Replicate	N/A	1331	10/28/2002	< 0 002		0	1	0 00448	0 00448			0 00448				0 00448			0	1	0 00448
1R-16478	N/A		303 W Thomas St	Property	Northeast end	Air	Outdoor	Stationary	Field Replicate	N/A	1303	10/28/2002	< 0 002				0 00458				0 00458				0 00458			0	0	< 0 00458
1R-16581	N/A		303 W Thomas St	Property	Southwest end	Air	Outdoor	Stationary	Field Replicate	N/A	1287	10/31/2002	< 0 002				0 00464				0 00464				0 00464			0	0	< 0 00464
1R-16582	N/A		303 W Thomas St	Property	South End	Air	Outdoor	Stationary	Field Replicate	N/A	1317	10/31/2002	< 0 002				0 00453				0 00453				0 00453			0	0	< 0 00453
1R-16583	N/A		303 W Thomas St	Property	South east end	Air	Outdoor	Stationary	Field Replicate	N/A	1287	10/31/2002	< 0 002				0 00464				0 00464				0 00464			0	0	< 0 00464
1R-16584	N/A		303 W Thomas St	Property	North east end	Air	Outdoor	Stationary	Field Replicate	N/A	1287	10/31/2002	< 0 002				0 00464				0 00464				0 00464			0	0	< 0 00464
1R-16587	N/A		303 W Thomas St	Property	North end	Air	Outdoor	Stationary	Field Replicate	N/A	1305	11/1/2002	< 0 002				0 00457				0 00457				0 00457			0	0	< 0 00457
1R-16588	N/A		303 W Thomas St	Property	Northwest end	Air	Outdoor	Stationary	Field Replicate	N/A	1289	11/1/2002	< 0 002				0 00463				0 00463				0 00463			0	0	< 0 00463
1R-16589	N/A		303 W Thomas St	Property	Southeast end	Air	Outdoor	Stationary	Field Replicate	N/A	1305	11/1/2002	< 0 002				0 00457				0 00457				0 00457			0	0	< 0 00457
1R-16590	N/A		303 W Thomas St	Property	South end	Air	Outdoor	Stationary	Field Replicate	N/A	1305	11/1/2002	< 0 002				0 00457				0 00457				0 00457			0	0	< 0 00457
1R-16591	N/A		303 W Thomas St	Property	Southeast end	Air	Outdoor	Stationary	Field Replicate	N/A	1305	11/1/2002	< 0 002				0 00457				0 00457				0 00457			0	0	< 0 00457
1R-16592	N/A		303 W Thomas St	Property	Northeast end	Air	Outdoor	Stationary	Field Replicate	N/A	1303	11/1/2002	< 0 002				0 00458				0 00458				0 00458			0	0	< 0 00458
1R-16595	N/A		303 W Thomas St	Property	North end	Air	Outdoor	Stationary	Field Replicate	N/A	1197	11/2/2002	< 0 002				0 00499				0 00499				0 00499			0	0	< 0 00499
1R-16596	N/A		303 W Thomas St	Property	Northwest end	Air	Outdoor	Stationary	Field Replicate	N/A	1179	11/2/2002	< 0 002				0 00506				0 00506				0 00506			0	0	< 0 00506
1R-16597	N/A		303 W Thomas St	Primary	Southwest end	Air	Outdoor	Stationary	Field Replicate	N/A	1195	11/2/2002	< 0 002				0 00499				0 00499				0 00499			0	0	< 0 00499
1R-16598	N/A		303 W Thomas St	Property	South end	Air	Outdoor	Stationary	Field Replicate	N/A	1195	11/2/2002	< 0 002				0 00499				0 00499				0 00499			0	0	< 0 00499
1R-16599	N/A		303 W Thomas St	Property	Southeast end	Air	Outdoor	Stationary	Field Replicate	N/A	1180	11/2/2002	0 004				0 00506				0 00506				0 00506			0	0	< 0 00506
1R-16600	N/A		303 W Thomas St	Property	Northeast end	Air	Outdoor	Stationary	Field Replicate	N/A	1195	11/2/2002	< 0 002				0 00499				0 00499				0 00499			0	0	< 0 00499
1R-16683	N/A		303 W Thomas St	Property	North end	Air	Outdoor	Stationary	Field Replicate	N/A	1189	11/4/2002	< 0 002				0 00502				0 00502				0 00502			0	0	< 0 00502
1R-16684	N/A		303 W Thomas St	Property	Northwest end	Air	Outdoor	Stationary	Field Replicate	N/A	1189	11/4/2002	< 0 002				0 00502				0 00502				0 00502			0	0	< 0 00502
1R-16685	N/A		303 W Thomas St	Property	Southwest end	Air	Outdoor	Stationary	Field Replicate	N/A	1189	11/4/2002	< 0 002				0 00502				0 00502				0 00502			0	0	< 0 00502
1R-16686	N/A		303 W Thomas St	Property	South end	Air	Outdoor	Stationary	Field Replicate	N/A	1189	11/4/2002	< 0 002				0 00502				0 00502				0 00502			0	0	< 0 00502
1R-16687	N/A		303 W Thomas St	Property	Southeast end	Air	Outdoor	Stationary	Field Replicate	N/A	1217	11/4/2002	< 0 002				0 00490				0 00490				0 00490			0	0	< 0 00490
1R-16688	N/A		303 W Thomas St	Property	Northeast end	Air	Outdoor	Stationary	Field Replicate	N/A	1192	11/4/2002	< 0 002				0 00501				0 00501				0 00501			0	0	< 0 00501
1R-16691	N/A		303 W Thomas St	Property	North end	Air	Outdoor	Stationary	Field Replicate	N/A	1284	11/5/2002	0 004				0 00465				0 00465				0 00465			0	0	< 0 00465
1R-16692	N/A		303 W Thomas St	Property	North west end	Air	Outdoor	Stationary	Field Replicate	N/A	1259	11/5/2002	0 004				0 00474				0 00474				0 00474			0	0	< 0 00474
1R-16693	N/A		303 W Thomas St	Property	South west end	Air	Outdoor	Stationary	Field Replicate	N/A	1284	11/5/2002	0 013				0 00465				0 00465				0 00465			0	0	< 0 00465
1R-16694	N/A		303 W Thomas St	Property	South end	Air	Outdoor	Stationary	Field Replicate	N/A	1259	11/5/2002	0 007				0 00474				0 00474				0 00474			0	0	< 0 00474
1R-16695	N/A		303 W. Thomas St	Property	South east end	Air	Outdoor	Stationary	Field Replicate	N/A	1259	11/5/2002	0 008				0 00474				0 00474				0 00474			0	0	< 0 00474
1R-16696	N/A		303 W Thomas St	Property	North east end	Air	Outdoor	Stationary	Field Replicate	N/A	1281	11/5/2002	0 006				0 00466				0 00466				0 00466			0	0	< 0 00466
1R-16781	N/A		303 W Thomas St	Property	North end	Air	Outdoor	Stationary	Field Replicate	N/A	1344	11/6/2002	0 002		0	1	0 00444	0 01494			0 00444				0 00444			0	1	0 01494
1R-16782	N/A		303 W. Thomas St	Property	North west end	Air	Outdoor	Stationary	Field Replicate	N/A	1319	11/6/2002	< 0 002				0 00453				0 00453				0 00453			0	0	< 0 00453
1R-16783	N/A		303 W Thomas St	Property	South west end	Air	Outdoor	Stationary	Field Replicate	N/A	1319	11/6/2002	< 0 002				0 00453				0 00453				0 00453			0	0	< 0 00453
1R-16784	N/A		303 W. Thomas St	Property	South end	Air	Outdoor	Stationary	Field Replicate	N/A	1311	11/6/2002	0 002				0 00455				0 00455				0 00455			0	0	< 0 00455
1R-16785	N/A		303 W Thomas St	Property	South east end	Air	Outdoor	Stationary	Field Replicate	N/A	1308	11/6/2002	< 0 002				0 00456				0 00456				0 00456			0	0	< 0 00456
1R-16786	N/A		303 W. Thomas St	Property	North east end	Air	Outdoor	Stationary	Field Replicate	N/A	1308	11/6/2002	< 0 002				0 00456				0 00456				0 00456			0	0	< 0 00456
1R-16787	N/A		303 W Thomas St	Property	North end	Air	Outdoor	Stationary	Field Replicate	N/A	888	11/7/2002	0 004				0 00480				0 00480				0 00480			0	0	< 0 00480
1R-16788	N/A		303 W Thomas St	Property	North west end	Air	Outdoor	Stationary	Field Replicate	N/A	1313	11/7/2002	< 0 002				0 00455				0 00455				0 00455			0	0	< 0 00455
1R-16789	N/A		303 W. Thomas St	Property	South west end	Air	Outdoor	Stationary	Field Replicate	N/A	1296	11/7/2002	0 003		1	0	0 00461	0 01549			0 00461				0 00461			1	0	0 01549
1R-16790	N/A		303 W Thomas St	Property	South end	Air	Outdoor	Stationary	Field Replicate	N/A	1295	11/7/2002	< 0 002				0 00461				0 00461				0 00461			0	0	< 0 00461
1R-16791	N/A		303 W. Thomas St	Property	South east end	Air	Outdoor	Stationary	Field Replicate	N/A	1313	11/7/2002	< 0 002				0 00455				0 00455				0 00455			0	0	< 0 00455
1R-16792	N/A		303 W. Thomas St	Property	North east end	Air	Outdoor	Stationary	Field Replicate	N/A	1263	11/7/2002	< 0 002				0 00473				0 00473				0 00473			0	0	< 0 00473
1R-16795	N/A		303 W Thomas St	Property	North end	Air	Outdoor	Stationary	Field Replicate	N/A	1349	11/8/2002	0 005				0 00442				0 00442				0 00442			0	0	< 0 00442
1R-16796	N/A		303 W Thomas St	Property	North west end	Air	Outdoor	Stationary	Field Replicate	N/A	1347	11/8/2002	0 005				0 00443				0 00443				0 00443			0	0	< 0 00443
1R-16797	N/A		303 W Thomas St	Property	South west end	Air	Outdoor	Stationary	Field Replicate	N/A	1344	11/8/2002	0 003				0 00444				0 00444				0 00444			0	0	< 0 00444
1R-16798	N/A		303 W. Thomas St	Property	South end	Air	Outdoor	Stationary	Field Replicate	N/A	1294	11/8/2002	0 005				0 00461				0 00461				0 00461			0	0	< 0 00461
1R-16799	N/A		303 W Thomas St	Property	South east end	Air	Outdoor	Stationary	Field Replicate	N/A	1344	11/8/2002	0 006				0 00444				0 00444				0 00444			0	0	< 0 00444
1R-16800	N/A		303 W Thomas St	Property	North east end	Air	Outdoor	Stationary	Field Replicate	N/A	1341	11/8/2002	0 004				0 00445				0 00445				0 00445			0	0	< 0 00445

Sample ID	Scenario	Task	Property Group (Location)	Sample Group	Location Description (Sub Location)	Media Type	Matrix	Sample Type	Category	Pre Post Clear	Vol (air=L)/ Area (dust=cm²)	Sample Date	PCM (METHOD - NIOSH 7400)	AHERA / ASTM 5755															
															Libby Amphiboles (LA)				Chrysotile (C)				Other Amphiboles (OA)				Total Asbestos			
													Fibers/CC	Filter Status Non Analyzed	S<5u	S>5u	Analytical Sensitivity (Air = S/cc) or (Dust = S/cm²)	Asb conc (Air = S/cc) or (Dust = S/cm²)	S<5u	S>5u	Analytical Sensitivity (Air = S/cc) or (Dust = S/cm²)	Asb conc (Air = S/cc) or (Dust = S/cm²)	S<5u	S>5u	Analytical Sensitivity (Air = S/cc) or (Dust = S/cm²)	Asb conc (Air = S/cc) or (Dust = S/cm²)	Asbestos Type Identified	S<5u	S>5u	Asb conc (Air = S/cc) or (Dust = S/cm²)
1R-16926	N/A		303 W. Thomas St	Property	South end of exclusion zone	Air	Outdoor	Stationary	Field Replicate	N/A	1280	11/12/2002	< 0.002				0.00466				0.00466				0.00466			0	0	< 0.00466
1R-16927	N/A		303 W. Thomas St	Property	Southwest end of exclusion zone	Air	Outdoor	Stationary	Field Replicate	N/A	1280	11/12/2002	< 0.002				0.00466				0.00466				0.00466			0	0	< 0.00466
1R-16928	N/A		303 W. Thomas St	Property	North east end of exclusion zone	Air	Outdoor	Stationary	Field Replicate	N/A	1290	11/12/2002	< 0.002		1	0	0.00463	0.01556			0.00463				0.00463			1	0	0.01556
1R-16929	N/A		303 W Thomas St	Property	North end of exclusion zone	Air	Outdoor	Stationary	Field Replicate	N/A	1282	11/12/2002	< 0.002				0.00466				0.00466				0.00466			0	0	< 0.00466
1R-16930	N/A		303 W Thomas St	Property	North west end of exclusion zone	Air	Outdoor	Stationary	Field Replicate	N/A	1246	11/12/2002	< 0.002				0.00479				0.00479				0.00479			0	0	< 0.00479
1R-16933	N/A		303 W. Thomas St	Property	North end of exclusion zone	Air	Outdoor	Stationary	Field Replicate	N/A	1267	11/13/2002	< 0.002				0.00471				0.00471				0.00471			0	0	< 0.00471
1R-16934	N/A		303 W. Thomas St	Property	Northwest end of exclusion zone	Air	Outdoor	Stationary	Field Replicate	N/A	1255	11/13/2002	0.002				0.00476				0.00476				0.00476			0	0	< 0.00476
1R-16935	N/A		303 W. Thomas St	Property	South end of exclusion zone	Air	Outdoor	Stationary	Field Replicate	N/A	1257	11/13/2002	< 0.002		3	0	0.00475	0.04792			0.00475				0.00475			3	0	0.04792
1R-16936	N/A		303 W. Thomas St	Property	Northwest end of exclusion zone	Air	Outdoor	Stationary	Field Replicate	N/A	1240	11/13/2002	0.003				0.00481				0.00481				0.00481			0	0	< 0.00481
1R-16937	N/A		303 W Thomas St	Property	Southeast end of exclusion zone	Air	Outdoor	Stationary	Field Replicate	N/A	1245	11/13/2002	0.003				0.00479				0.00479				0.00479			0	0	< 0.00479
1R-16938	N/A		303 W. Thomas St	Property	Southwest end of exclusion zone	Air	Outdoor	Stationary	Field Replicate	N/A	1223	11/13/2002	0.002				0.00488				0.00488				0.00488			0	0	< 0.00488
1R-16961	N/A		303 W. Thomas St	Property	North end	Air	Outdoor	Stationary	Field Replicate	N/A	1255	11/9/2002	< 0.002				0.00476				0.00476				0.00476			0	0	< 0.00476
1R-16962	N/A		303 W. Thomas St	Property	North west end	Air	Outdoor	Stationary	Field Replicate	N/A	1250	11/9/2002	< 0.002				0.00478				0.00478				0.00478			0	0	< 0.00478
1R-16963	N/A		303 W. Thomas St	Property	South west end	Air	Outdoor	Stationary	Field Replicate	N/A	1247	11/9/2002	< 0.002				0.00479				0.00479				0.00479			0	0	< 0.00479
1R-16964	N/A		303 W. Thomas St	Property	South end	Air	Outdoor	Stationary	Field Replicate	N/A	1223	11/9/2002	< 0.002				0.00488				0.00488				0.00488			0	0	< 0.00488
1R-16965	N/A		303 W. Thomas St	Property	South east end	Air	Outdoor	Stationary	Field Replicate	N/A	1247	11/9/2002	< 0.002				0.00479				0.00479				0.00479			0	0	< 0.00479
1R-16966	N/A		303 W Thomas St	Property	North east end	Air	Outdoor	Stationary	Field Replicate	N/A	1247	11/9/2002	< 0.002				0.00479				0.00479				0.00479			0	0	< 0.00479
1R-16967	N/A		303 W Thomas St	Property	North end	Air	Outdoor	Stationary	Field Replicate	N/A	1244	11/11/2002	0.004				0.00480				0.00480				0.00480			0	0	< 0.00480
1R-16968	N/A		303 W Thomas St	Property	North west end	Air	Outdoor	Stationary	Field Replicate	N/A	1275	11/11/2002	< 0.002				0.00468				0.00468				0.00468			0	0	< 0.00468
1R-16969	N/A		303 W Thomas St	Property	South west end	Air	Outdoor	Stationary	Field Replicate	N/A	1282	11/11/2002	0.005				0.00466				0.00466				0.00466			0	0	< 0.00466
1R-16970	N/A		303 W Thomas St	Property	South end	Air	Outdoor	Stationary	Field Replicate	N/A	1293	11/11/2002	0.003				0.00462				0.00462				0.00462			0	0	< 0.00462
1R-16971	N/A		303 W Thomas St	Property	South east end	Air	Outdoor	Stationary	Field Replicate	N/A	1318	11/11/2002	0.002				0.00453				0.00453				0.00453			0	0	< 0.00453
1R-16972	N/A		303 W. Thomas St	Property	North east end	Air	Outdoor	Stationary	Field Replicate	N/A	1280	11/11/2002	< 0.002				0.00466				0.00466				0.00466			0	0	< 0.00466
1R-17103	N/A		303 W. Thomas St	Property	North end of exclusion zone	Air	Outdoor	Stationary	Field Replicate	N/A	1229	11/14/2002	0.003				0.00486				0.00486				0.00486			0	0	< 0.00486
1R-17104	N/A		303 W. Thomas St	Property	Northwest end of exclusion zone	Air	Outdoor	Stationary	Field Replicate	N/A	1242	11/14/2002	0.004				0.00481				0.00481				0.00481			0	0	< 0.00481
1R-17105	N/A		303 W. Thomas St	Property	South end of exclusion zone	Air	Outdoor	Stationary	Field Replicate	N/A	1229	11/14/2002	< 0.002				0.00486				0.00486				0.00486			0	0	< 0.00486
1R-17106	N/A		303 W Thomas St	Property	Northeast end of exclusion zone	Air	Outdoor	Stationary	Field Replicate	N/A	1245	11/14/2002	0.003				0.00479				0.00479				0.00479			0	0	< 0.00479
1R-17107	N/A		303 W. Thomas St	Property	Southeast end of exclusion zone	Air	Outdoor	Stationary	Field Replicate	N/A	1204	11/14/2002	< 0.002				0.00496				0.00496				0.00496			0	0	< 0.00496
1R-17108	N/A		303 W Thomas St	Property	Southwest end of exclusion zone	Air	Outdoor	Stationary	Field Replicate	N/A	1237	11/14/2002	0.004				0.00483				0.00483				0.00483			0	0	< 0.00483
1R-17181	N/A		303 W Thomas St	Property	Southeast End of Exclusion Zone	Air	Outdoor	Stationary	Field Replicate	N/A	1237	11/15/2002	0.005				0.00483				0.00483				0.00483			0	0	< 0.00483
1R-17182	N/A		303 W Thomas St	Property	South End of Exclusion Zone	Air	Outdoor	Stationary	Field Replicate	N/A	1237	11/15/2002	0.006		1	0	0.00483	0.01623			0.00483				0.00483			1	0	0.01623
1R-17183	N/A		303 W Thomas St	Property	Northwest End of Exclusion Zone	Air	Outdoor	Stationary	Field Replicate	N/A	1252	11/15/2002	< 0.002				0.00477				0.00477				0.00477			0	0	< 0.00477
1R-17184	N/A		303 W Thomas St	Property	Southwest End of Exclusion Zone	Air	Outdoor	Stationary	Field Replicate	N/A	1270	11/15/2002	0.003				0.00470				0.00470				0.00470			0	0	< 0.00470
1R-17185	N/A		303 W Thomas St	Property	North End of Exclusion Zone	Air	Outdoor	Stationary	Field Replicate	N/A	1273	11/15/2002	0.002				0.00469				0.00469				0.00469			0	0	< 0.00469
1R-17186	N/A		303 W Thomas St	Property	Northeast end of exclusion zone	Air	Outdoor	Stationary	Field Replicate	N/A	1280	11/15/2002	0.002				0.00466				0.00466				0.00466			0	0	< 0.00466
1R-17189	N/A		303 W Thomas St	Property	Southeast end of exclusion zone	Air	Outdoor	Stationary	Field Replicate	N/A	1171	11/16/2002	< 0.002				0.00425				0.00425				0.00425			0	0	< 0.00425
1R-17190	N/A		303 W Thomas St	Property	Northeast end of exclusion zone	Air	Outdoor	Stationary	Field Replicate	N/A	1168	11/16/2002	< 0.002				0.00426				0.00426				0.00426			0	0	< 0.00426
1R-17191	N/A		303 W Thomas St	Property	North end of exclusion zone	Air	Outdoor	Stationary	Field Replicate	N/A	1168	11/16/2002	< 0.002				0.00426				0.00426				0.00426			0	0	< 0.00426
1R-17192	N/A		303 W Thomas St	Property	Northwest end of exclusion zone	Air	Outdoor	Stationary	Field Replicate	N/A	1171	11/16/2002	< 0.002				0.00425				0.00425				0.00425			0	0	< 0.00425
1R-17193	N/A		303 W Thomas St	Property	Southwest end of exclusion zone	Air	Outdoor	Stationary	Field Replicate	N/A	1171	11/16/2002	< 0.002				0.00425				0.00425				0.00425			0	0	< 0.00425
1R-17194	N/A		303 W Thomas St	Property	South end of exclusion zone	Air	Outdoor	Stationary	Field Replicate	N/A	1166	11/16/2002	< 0.002				0.00427				0.00427				0.00427			0	0	< 0.00427
1R-17230	N/A		303 W Thomas St	Property	North end of exclusion zone	Air	Outdoor	Stationary	Field Replicate	N/A	1242	11/20/2002	0.008		1	0	0.00481	0.01617			0.00481				0.00481			1	0	0.01617
1R-17231	N/A		303 W Thomas St	Property	Northwest side of exclusion zone	Air	Outdoor	Stationary	Field Replicate	N/A	1245	11/20/2002	0.004				0.00479				0.00479				0.00479			0	0	< 0.00479
1R-17232	N/A		303 W Thomas St	Property	South west side of exclusion zone	Air	Outdoor	Stationary	Field Replicate	N/A	1247	11/20/2002	0.008				0.00479				0.00479				0.00479			0	0	< 0.00479
1R-17233	N/A		303 W Thomas St	Property	South end of exclusion zone	Air	Outdoor	Stationary	Field Replicate	N/A	1237	11/20/2002	0.007				0.00483				0.00483				0.00483			0	0	< 0.00483
1R-17234	N/A		303 W. Thomas St	Property	South east side of exclusion zone	Air	Outdoor	Stationary	Field Replicate	N/A	1237	11/20/2002	0.009				0.00483				0.00483				0.00483			0	0	< 0.00483

LocationPropertyGroupDesc values: LIKE "Riverside%", LIKE "export%", LIKE "303 w. thomas%"

Server-Database: \\204.47.48.36\Libby2

Sample ID	Scenario	Task	Property Group (Location)	Sample Group	Location Description (Sub Location)	Media Type	Matrix	Sample Type	Category	Pre Post Clear	Vol (air=L)/ Area (dust=cm²)	Sample Date	PCM (METHOD - NIOSH 7400)	AHERA / ASTM 5755															
															Libby Amphiboles (LA)				Chrysotile (C)				Other Amphiboles (OA)				Total Asbestos			
													Fibers/CC	Filter Status Non Analyzed	S<5u	S>5u	Analytical Sensitivity (Air = S/cc) or (Dust = S/cm²)	Asb conc (Air = S/cc) or (Dust = S/cm²)	S<5u	S>5u	Analytical Sensitivity (Air = S/cc) or (Dust = S/cm²)	Asb conc (Air = S/cc) or (Dust = S/cm²)	S<5u	S>5u	Analytical Sensitivity (Air = S/cc) or (Dust = S/cm²)	Asb conc (Air = S/cc) or (Dust = S/cm²)	Asbestos Type Identified	S<5u	S>5u	Asb conc (Air = S/cc) or (Dust = S/cm²)
1R-17235	N/A		303 W. Thomas St	Property	Northeast side of exclusion zone	Air	Outdoor	Stationary	Field Replicate	N/A	1240	11/20/2002	0.006				0.00481				0.00481				0.00481			0	0	< 0.00481
1R-17240	N/A		303 W. Thomas St	Property	North Side of Exclusion Zone	Air	Outdoor	Stationary	Field Replicate	N/A	1247	11/21/2002	0.009				0.00479				0.00479				0.00479			0	0	< 0.00479
1R-17273	N/A		303 W. Thomas St	Property	N side EZ	Air	Outdoor	Stationary	Field Replicate	N/A	1420	11/22/2002	< 0.002				0.00420				0.00420				0.00420			0	0	< 0.00420
1R-17274	N/A		303 W. Thomas St	Property	N.E. side EZ	Air	Outdoor	Stationary	Field Replicate	N/A	1420	11/22/2002	< 0.002				0.00420				0.00420				0.00420			0	0	< 0.00420
1R-17275	N/A		303 W. Thomas St	Property	SE side EZ	Air	Outdoor	Stationary	Field Replicate	N/A	1420	11/22/2002	< 0.002				0.00420				0.00420				0.00420			0	0	< 0.00420
1R-17276	N/A		303 W. Thomas St	Property	S. side corridor	Air	Outdoor	Stationary	Field Replicate	N/A	1417	11/22/2002	< 0.002				0.00421				0.00421				0.00421			0	0	< 0.00421
1R-17277	N/A		303 W. Thomas St	Property	N. Side corridor	Air	Outdoor	Stationary	Field Replicate	N/A	1420	11/22/2002	< 0.002				0.00420				0.00420				0.00420			0	0	< 0.00420
1R-17278	N/A		303 W. Thomas St	Property	End of corridor	Air	Outdoor	Stationary	Field Replicate	N/A	1420	11/22/2002	< 0.002				0.00420				0.00420				0.00420			0	0	< 0.00420
1R-17281	N/A		303 W. Thomas St	Property	North End of Exclusion Zone	Air	Outdoor	Stationary	Field Replicate	N/A	1275	11/18/2002	< 0.002				0.00468				0.00468				0.00468			0	0	< 0.00468
1R-17282	N/A		303 W. Thomas St	Property	Northwest End of Exclusion Zone	Air	Outdoor	Stationary	Field Replicate	N/A	1275	11/18/2002	< 0.002		1	0	0.00468	0.01575			0.00468				0.00468			1	0	0.01575
1R-17283	N/A		303 W. Thomas St	Property	Southwest End of Exclusion Zone	Air	Outdoor	Stationary	Field Replicate	N/A	1275	11/18/2002	< 0.002				0.00468				0.00468				0.00468			0	0	< 0.00468
1R-17284	N/A		303 W. Thomas St	Property	South End of Exclusion Zone	Air	Outdoor	Stationary	Field Replicate	N/A	1275	11/18/2002	< 0.002				0.00468				0.00468				0.00468			0	0	< 0.00468
1R-17285	N/A		303 W. Thomas St	Property	South East End of Exclusion Zone	Air	Outdoor	Stationary	Field Replicate	N/A	1280	11/18/2002	< 0.002				0.00466				0.00466				0.00466			0	0	< 0.00466
1R-17286	N/A		303 W. Thomas St	Property	North East End of Exclusion Zone	Air	Outdoor	Stationary	Field Replicate	N/A	1278	11/18/2002	< 0.002				0.00467				0.00467				0.00467			0	0	< 0.00467
1R-17301	N/A		303 W. Thomas St	Property	South east end of exclusion zone	Air	Outdoor	Stationary	Field Replicate	N/A	1245	11/19/2002	< 0.002				0.00479				0.00479				0.00479			0	0	< 0.00479
1R-17302	N/A		303 W. Thomas St	Property	Northeast end of exclusion zone	Air	Outdoor	Stationary	Field Replicate	N/A	1245	11/19/2002	< 0.002				0.00479				0.00479				0.00479			0	0	< 0.00479
1R-17303	N/A		303 W. Thomas St	Property	North end of exclusion zone	Air	Outdoor	Stationary	Field Replicate	N/A	1250	11/19/2002	< 0.002				0.00478				0.00478				0.00478			0	0	< 0.00478
1R-17304	N/A		303 W. Thomas St	Property	Northwest end of exclusion zone	Air	Outdoor	Stationary	Field Replicate	N/A	1250	11/19/2002	< 0.002				0.00478				0.00478				0.00478			0	0	< 0.00478
1R-17305	N/A		303 W. Thomas St	Property	Southwest end of exclusion zone	Air	Outdoor	Stationary	Field Replicate	N/A	1247	11/19/2002	< 0.002				0.00479				0.00479				0.00479			0	0	< 0.00479
1R-17306	N/A		303 W. Thomas St	Property	South end of exclusion zone	Air	Outdoor	Stationary	Field Replicate	N/A	1242	11/19/2002	< 0.002				0.00481				0.00481				0.00481			0	0	< 0.00481
1R-17311	N/A		303 W. Thomas St	Property	North West side of Exclusion Zone	Air	Outdoor	Stationary	Field Replicate	N/A	1242	11/21/2002	0.006				0.00481				0.00481				0.00481			0	0	< 0.00481
1R-17312	N/A		303 W. Thomas St	Property	South West side of Exclusion Zone	Air	Outdoor	Stationary	Field Replicate	N/A	1242	11/21/2002	0.007				0.00481				0.00481				0.00481			0	0	< 0.00481
1R-17313	N/A		303 W. Thomas St	Property	South End of Exclusion Zone	Air	Outdoor	Stationary	Field Replicate	N/A	1242	11/21/2002	0.006				0.00481				0.00481				0.00481			0	0	< 0.00481
1R-17314	N/A		303 W. Thomas St	Property	South East side of Exclusion Zone	Air	Outdoor	Stationary	Field Replicate	N/A	1240	11/21/2002	0.007				0.00481				0.00481				0.00481			0	0	< 0.00481
1R-17315	N/A		303 W. Thomas St	Property	North East side of Exclusion Zone	Air	Outdoor	Stationary	Field Replicate	N/A	1245	11/21/2002	0.005				0.00479				0.00479				0.00479			0	0	< 0.00479
1R-17321	N/A		303 W. Thomas St	Property	North side Exclusion Zone	Air	Outdoor	Stationary	Field Replicate	N/A	1264	11/23/2002	< 0.002				0.00472				0.00472				0.00472			0	0	< 0.00472
1R-17322	N/A		303 W. Thomas St	Property	North East side Exclusion Zone	Air	Outdoor	Stationary	Field Replicate	N/A	1264	11/23/2002	< 0.002				0.00472				0.00472				0.00472			0	0	< 0.00472
1R-17323	N/A		303 W. Thomas St	Property	South East side of Exclusion Zone	Air	Outdoor	Stationary	Field Replicate	N/A	1267	11/23/2002	< 0.002				0.00471				0.00471				0.00471			0	0	< 0.00471
1R-17324	N/A		303 W. Thomas St	Property	N. side corridor	Air	Outdoor	Stationary	Field Replicate	N/A	1267	11/28/2002	< 0.002				0.00471				0.00471				0.00471			0	0	< 0.00471
1R-17325	N/A		303 W. Thomas St	Property	E. end of corridor	Air	Outdoor	Stationary	Field Replicate	N/A	1269	11/23/2002	< 0.002				0.00470				0.00470				0.00470			0	0	< 0.00470
1R-17326	N/A		303 W. Thomas St	Property	South Side of corridor	Air	Outdoor	Stationary	Field Replicate	N/A	1269	11/23/2002	< 0.002				0.00470				0.00470				0.00470			0	0	< 0.00470
1R-17329	N/A		303 W. Thomas St	Property	North side Exclusion Zone	Air	Outdoor	Stationary	Field Replicate	N/A	1417	11/23/2002	< 0.002				0.00421				0.00421				0.00421			0	0	< 0.00421
1R-17330	N/A		303 W. Thomas St	Property	North East side Exclustion Zone	Air	Outdoor	Stationary	Field Replicate	N/A	1417	11/25/2002	< 0.002				0.00421				0.00421				0.00421			0	0	< 0.00421
1R-17331	N/A		303 W. Thomas St	Property	South East side Exclustion Zone	Air	Outdoor	Stationary	Field Replicate	N/A	1414	11/25/2002	< 0.002				0.00422				0.00422				0.00422			0	0	< 0.00422
1R-17332	N/A		303 W. Thomas St	Property	N. side of corridor	Air	Outdoor	Stationary	Field Replicate	N/A	1409	11/25/2002	< 0.002				0.00424				0.00424				0.00424			0	0	< 0.00424
1R-17333	N/A		303 W. Thomas St	Property	E. end of corridor	Air	Outdoor	Stationary	Field Replicate	N/A	1363	11/25/2002	< 0.002				0.00438				0.00438				0.00438			0	0	< 0.00438
1R-17334	N/A		303 W. Thomas St	Property	South side of corridor	Air	Outdoor	Stationary	Field Replicate	N/A	1403	11/25/2002	0.003				0.00425				0.00425				0.00425			0	0	< 0.00425
1R-17337	N/A		303 W. Thomas St	Property	N. side of corridor	Air	Outdoor	Stationary	Field Replicate	N/A	1573	11/26/2002	< 0.002		1	0	0.00474	0.01595			0.00474				0.00474			1	0	0.01595
1R-17338	N/A		303 W. Thomas St	Property	E. Side corridor	Air	Outdoor	Stationary	Field Replicate	N/A	1569	11/26/2002	< 0.002				0.00476				0.00476				0.00476			0	0	< 0.00476
1R-17339	N/A		303 W. Thomas St	Property	S. Side corridor	Air	Outdoor	Stationary	Field Replicate	N/A	1569	11/26/2002	0.002				0.00476				0.00476				0.00476			0	0	< 0.00476
1R-17340	N/A		303 W. Thomas St	Property	N. Side EZ	Air	Outdoor	Stationary	Field Replicate	N/A	1576	11/26/2002	0.002				0.00473				0.00473				0.00473			0	0	< 0.00473
1R-17341	N/A		303 W. Thomas St	Property	N. E side EZ	Air	Outdoor	Stationary	Field Replicate	N/A	1576	11/26/2002	< 0.002				0.00473				0.00473				0.00473			0	0	< 0.00473
1R-17342	N/A		303 W. Thomas St	Property	S.E. side EZ	Air	Outdoor	Stationary	Field Replicate	N/A	1576	11/26/2002	0.003				0.00473				0.00473				0.00473			0	0	< 0.00473
1R-38162	N/A		Export Plant	Property	N. fence	Air	Outdoor	Stationary	Field Sample	N/A	1321	8/29/2006			0	0	0.00448	< 0.00448	0	0	0.00448	< 0.00448	0	0	0.00448	< 0.00448		0	0	< 0.00448
1R-38163	N/A		Export Plant	Property	E. fence	Air	Outdoor	Stationary	Field Sample	N/A	1319	8/29/2006			3	0	0.00449	0.01347	0	0	0.00449	< 0.00449	0	0	0.00449	< 0.00449		3	0	0.01347
1R-38164	N/A		Export Plant	Property	S. fence	Air	Outdoor	Stationary	Field Sample	N/A	1324	8/29/2006			0	0	0.00447	< 0.00447	0	0	0.00447	< 0.00447	0	0	0.00447	< 0.00447		0	0	< 0.00447
1R-38165	N/A		Export Plant	Property	W. fence	Air	Outdoor	Stationary	Field Sample	N/A	1321	8/29/2006			0	0	0.00448	< 0.00448	0	0	0.00448	< 0.00448	0	0	0.00448	< 0.00448		0	0	< 0.00448
1R-38166	N/A		Export Plant	Property	Clean room	Air	Indoor	Stationary	Field Sample	N/A	1410	8/29/2006			0	0	0.00420	< 0.00420	0	0	0.00420	< 0.00420	0	0	0.00420	< 0.00420		0	0	< 0.00420
1R-38173	N/A		Export Plant	Property	NW	Air	Outdoor	Stationary	Field Sample	N/A	1386	8/30/2006			0	0	0.00427	< 0.00427	0	0	0.00427	< 0.00427	0	0	0.00427	< 0.00427		0	0	< 0.00427
1R-38174	N/A		Export Plant	Property	NE	Air	Outdoor	Stationary	Field Sample	N/A	1386	8/30/2006			0	0	0.00427	< 0.00427	0	0	0.00427	< 0.00427	0	0	0.00427	< 0.00427		0	0	< 0.00427
1R-38175	N/A		Export Plant	Property	SE	Air	Outdoor	Stationary	Field Sample	N/A	1389	8/30/2006			0	0	0.00426	< 0.00426	0	0	0.00426	< 0.00426	0	0	0.00426	< 0.00426		0	0	< 0.00426
1R-38176	N/A		Export Plant	Property	SW	Air	Outdoor	Stationary	Field Sample	N/A	1383	8/30/2006			0	0	0.00428	< 0.00428	0	0	0.00428	< 0.00428	0	0	0.00428	< 0.00428		0	0	< 0.00428
1R-38177	N/A		Export Plant	Blank	Blank	Air	N/A	Stationary	Field Blank	N/A		8/30/2006			0	0			0	0			0	0				0	0	

LocationPropertyGroupDesc values: LIKE "Riverside%", LIKE "export%", LIKE "303 w. thomas%"

Server-Database: \\204.47.48.36\Libby2

Sample ID	Scenario	Task	Property Group (Location)	Sample Group	Location Description (Sub Location)	Media Type	Matrix	Sample Type	Category	Pre Post Clear	Vol (air=L)/ Area (dust=cm²)	Sample Date	PCM (METHOD - NIOSH 7400)	AHERA / ASTM 5755															
															Libby Amphiboles (LA)				Chrysotile (C)				Other Amphiboles (OA)				Total Asbestos			
													Fibers/CC	Filter Status Non Analyzed	S<5u	S>5u	Analytical Sensitivity (Air = S/cc) or (Dust = S/cm²)	Asb conc (Air = S/cc) or (Dust = S/cm²)	S<5u	S>5u	Analytical Sensitivity (Air = S/cc) or (Dust = S/cm²)	Asb conc (Air = S/cc) or (Dust = S/cm²)	S<5u	S>5u	Analytical Sensitivity (Air = S/cc) or (Dust = S/cm²)	Asb conc (Air = S/cc) or (Dust = S/cm²)	Asbestos Type Identified	S<5u	S>5u	Asb conc (Air = S/cc) or (Dust = S/cm²)
1R-38178	N/A	Laborer	Export Plant	Property	Shoulder	Air	Outdoor	Personal	Field Sample	N/A	65	8/30/2006	< 0 041																
1R-38179	N/A	Laborer	Export Plant	Property	Shoulder	Air	Outdoor	Personal	Field Sample	N/A	222	8/30/2006	< 0 012																
1R-38180	N/A	Laborer	Export Plant	Property	Shoulder	Air	Outdoor	Personal	Field Sample	N/A	171	8/30/2006	< 0 016																
1R-38181	N/A	Operator	Export Plant	Property	Shoulder	Air	Outdoor	Personal	Field Sample	N/A	63	8/30/2006	< 0 043																
1R-38182	N/A	Operator	Export Plant	Property	Shoulder	Air	Outdoor	Personal	Field Sample	N/A	223	8/30/2006	< 0 012																
1R-38183	N/A	Operator	Export Plant	Property	Shoulder	Air	Outdoor	Personal	Field Sample	N/A	163	8/30/2006	< 0 017																
1R-38184	N/A	Laborer	Export Plant	Property	Shoulder	Air	Outdoor	Personal	Field Sample	N/A	63	8/30/2006	< 0 043																
1R-38185	N/A	Laborer	Export Plant	Property	Shoulder	Air	Outdoor	Personal	Field Sample	N/A	221	8/30/2006	< 0 012																
1R-38186	N/A	Laborer	Export Plant	Property	Shoulder	Air	Outdoor	Personal	Field Sample	N/A	160	8/30/2006	0 018																
1R-38187	N/A		Export Plant	Property	NW	Air	Outdoor	Stationary	Field Sample	N/A	1327	8/31/2006			0	0	0 00446	< 0 00446	0	0	0 00446	< 0 00446	0	0	0 00446	< 0 00446		0	0	< 0 00446
1R-38188	N/A		Export Plant	Property	NE	Air	Outdoor	Stationary	Field Sample	N/A	1324	8/31/2006			0	0	0 00456	< 0 00456	0	0	0 00456	< 0 00456	0	0	0 00456	< 0 00456		0	0	< 0 00456
1R-38189	N/A		Export Plant	Property	SE	Air	Outdoor	Stationary	Field Sample	N/A	1374	8/31/2006			0	0	0 00431	< 0 00431	0	0	0 00431	< 0 00431	0	0	0 00431	< 0 00431		0	0	< 0 00431
1R-38190	N/A		Export Plant	Property	SW	Air	Outdoor	Stationary	Field Sample	N/A	1377	8/31/2006			0	0	0 00430	< 0 00430	0	0	0 00430	< 0 00430	0	0	0 00430	< 0 00430		0	0	< 0 00430
1R-38191	N/A		Export Plant	Blank	Blank	Air	N/A	Stationary	Field Blank	N/A		8/31/2006			0	0			0	0			0	0				0	0	
1R-38194	N/A		Export Plant	Property	NW	Air	Outdoor	Stationary	Field Sample	N/A	1414	9/5/2006			0	0	0 00419	< 0 00419	0	0	0 00419	< 0 00419	0	0	0 00419	< 0 00419		0	0	< 0 00419
1R-38195	N/A		Export Plant	Property	NE	Air	Outdoor	Stationary	Field Sample	N/A	1360	9/5/2006			0	0	0 00436	< 0 00436	0	0	0 00436	< 0 00436	0	0	0 00436	< 0 00436		0	0	< 0 00436
1R-38196	N/A		Export Plant	Property	SE	Air	Outdoor	Stationary	Field Sample	N/A	1362	9/5/2006			0	0	0 00435	< 0 00435	0	0	0 00435	< 0 00435	0	0	0 00435	< 0 00435		0	0	< 0 00435
1R-38197	N/A		Export Plant	Property	SW	Air	Outdoor	Stationary	Field Sample	N/A	1360	9/5/2006			0	0	0 00436	< 0 00436	0	0	0 00436	< 0 00436	0	0	0 00436	< 0 00436		0	0	< 0 00436
1R-38199	N/A		Export Plant	Property	Clean room	Air	Indoor	Stationary	Field Sample	N/A	1274	9/6/2006			0	0	0 00465	< 0 00465	0	0	0 00465	< 0 00465	0	0	0 00465	< 0 00465		0	0	< 0 00465
1R-38302	N/A	Truck driver	Export Plant	Property	Passenger window	Air	Indoor	Personal	Field Sample	N/A	581	8/30/2006	0 019																
1R-38303	N/A	Laborer	Export Plant	Property	Shoulder	Air	Outdoor	Personal	Field Sample	N/A	289	8/31/2006	< 0 009																
1R-38304	N/A	Laborer	Export Plant	Property	Shoulder	Air	Outdoor	Personal	Field Sample	N/A	63	8/31/2006	< 0 043																
1R-38305	N/A	Laborer	Export Plant	Property	Shoulder	Air	Outdoor	Personal	Field Sample	N/A	152	8/31/2006	0 019																
1R-38306	N/A	Operator	Export Plant	Property	Shoulder	Air	Outdoor	Personal	Field Sample	N/A	266	8/31/2006	< 0 01																
1R-38307	N/A	Operator	Export Plant	Property	Shoulder	Air	Outdoor	Personal	Field Sample	N/A	63	8/31/2006	< 0 043																
1R-38308	N/A	Operator	Export Plant	Property	Shoulder	Air	Outdoor	Personal	Field Sample	N/A	152	8/31/2006	0 019																
1R-38309	N/A	Laborer	Export Plant	Property	Shoulder	Air	Outdoor	Personal	Field Sample	N/A	262	8/31/2006	< 0 01																
1R-38310	N/A	Laborer	Export Plant	Property	Shoulder	Air	Outdoor	Personal	Field Sample	N/A	65	8/31/2006	< 0 041																
1R-38311	N/A	Laborer	Export Plant	Property	Shoulder	Air	Outdoor	Personal	Field Sample	N/A	149	8/31/2006	0 021																
1R-38316	N/A		Export Plant	Property	NW	Air	Outdoor	Stationary	Field Sample	N/A	1413	9/6/2006			0	0	0 00419	< 0 00419	0	0	0 00419	< 0 00419	0	0	0 00419	< 0 00419		0	0	< 0 00419
1R-38317	N/A		Export Plant	Property	NE	Air	Outdoor	Stationary	Field Sample	N/A	1416	9/6/2006			0	0	0 00418	< 0 00418	0	0	0 00418	< 0 00418	0	0	0 00418	< 0 00418		0	0	< 0 00418
1R-38318	N/A		Export Plant	Property	SE	Air	Outdoor	Stationary	Field Sample	N/A	1456	9/6/2006			0	0	0 00407	< 0 00407	0	0	0 00407	< 0 00407	0	0	0 00407	< 0 00407		0	0	< 0 00407
1R-38319	N/A		Export Plant	Property	SW	Air	Outdoor	Stationary	Field Sample	N/A	1397	9/6/2006			0	0	0 00424	< 0 00424	0	0	0 00424	< 0 00424	0	0	0 00424	< 0 00424		0	0	< 0 00424
1R-21106	N/A		Riverside Park	Property	W. of EZ	Air	Outdoor	Stationary	Field Sample	N/A	694	11/6/2003			0	0	0 00474	< 0 00474	0	0	0 00474	< 0 00474	0	0	0 00474	< 0 00474		0	0	< 0 00474
1R-21107	N/A		Riverside Park	Property	S.W. of EZ	Air	Outdoor	Stationary	Field Sample	N/A	807	11/6/2003			0	0	0 00459	< 0 00459	0	0	0 00459	< 0 00459	0	0	0 00459	< 0 00459		0	0	< 0 00459
1R-21108	N/A		Riverside Park	Property	S.E. of EZ	Air	Outdoor	Stationary	Field Sample	N/A	1158	11/6/2003			0	0	0 00365	< 0 00365	0	0	0 00365	< 0 00365	0	0	0 00365	< 0 00365		0	0	< 0 00365
1R-21109	N/A		Riverside Park	Property	E. of EZ	Air	Outdoor	Stationary	Field Sample	N/A	1230	11/6/2003			0	0	0 00482	< 0 00482	0	0	0 00482	< 0 00482	0	0	0 00482	< 0 00482		0	0	< 0 00482
1R-21116	N/A		Riverside Park	Property	W. of EZ	Air	Outdoor	Stationary	Field Sample	N/A	836	11/7/2003			0	0	0 00443	< 0 00443	0	0	0 00443	< 0 00443	0	0	0 00443	< 0 00443		0	0	< 0 00443
1R-21117	N/A		Riverside Park	Property	S.W. of EZ	Air	Outdoor	Stationary	Field Sample	N/A	1131	11/7/2003			1	0	0 00436	0 00436	0	0	0 00436	< 0 00436	0	0	0 00436	< 0 00436		1	0	0 00436
1R-21118	N/A		Riverside Park	Property	S.E. of EZ	Air	Outdoor	Stationary	Field Sample	N/A	1137	11/7/2003			0	0	0 00434	< 0 00434	0	0	0 00434	< 0 00434	0	0	0 00434	< 0 00434		0	0	< 0 00434
1R-21119	N/A		Riverside Park	Property	E. of EZ	Air	Outdoor	Stationary	Field Sample	N/A	929	11/7/2003			0	0	0 00455	< 0 00455	0	0	0 00455	< 0 00455	0	0	0 00455	< 0 00455		0	0	< 0 00455
1R-23101	N/A		Riverside Park	Property	SW of EZ	Air	Outdoor	Stationary	Field Sample	N/A	1218	10/1/2003			0	0	0 00486	< 0 00486	0	0	0 00486	< 0 00486	0	0	0 00486	< 0 00486		0	0	< 0 00486
1R-23103	N/A		Riverside Park	Building	Cleanrn room	Air	Indoor	Stationary	Field Sample	N/A	1365	10/1/2003			0	0	0 00434	< 0 00434	0	0	0 00434	< 0 00434	0	0	0 00434	< 0 00434		0	0	< 0 00434
1R-23105	N/A		Riverside Park	Property	E of EZ	Air	Outdoor	Stationary	Field Sample	N/A	1640	10/2/2003			0	0	0 00451	< 0 00451	0	0	0 00451	< 0 00451	0	0	0 00451	< 0 00451		0	0	< 0 00451
1R-23106	N/A		Riverside Park	Property	SE of EZ	Air	Outdoor	Stationary	Field Sample	N/A	1711	10/2/2003			0	0	0 00433	< 0 00433	0	0	0 00433	< 0 00433	0	0	0 00433	< 0 00433		0	0	< 0 00433
1R-23107	N/A		Riverside Park	Property	SW of EZ	Air	Outdoor	Stationary	Field Sample	N/A	1607	10/2/2003			0	0	0 00461	< 0 00461	0	0	0 00461	< 0 00461	0	0	0 00461	< 0 00461		0	0	< 0 00461
1R-23108	N/A		Riverside Park	Property	W of EZ	Air	Outdoor	Stationary	Field Sample	N/A	1616	10/2/2003			0	0	0 00458	< 0 00458	0	0	0 00458	< 0 00458	0	0	0 00458	< 0 00458		0	0	< 0 00458
1R-23118	N/A		Riverside Park	Yard	E of EZ	Air	Outdoor	Stationary	Field Sample	N/A	1428	10/3/2003			0	0	0 00415	< 0 00415	0	0	0 00415	< 0 00415	0	0	0 00415	< 0 00415		0	0	< 0 00415
1R-23119	N/A		Riverside Park	Yard	SE of EZ	Air	Outdoor	Stationary	Field Sample	N/A	1395	10/3/2003			0	0	0 00425	< 0 00425	0	0	0 00425	< 0 00425	0	0	0 00425	< 0 00425		0	0	< 0 00425
1R-23120	N/A		Riverside Park	Yard	SW of EZ	Air	Outdoor	Stationary	Field Sample	N/A	1328	10/3/2003			0	0	0 00446	< 0 00446	0	0	0 00446	< 0 00446	0	0	0 00446	< 0 00446		0	0	< 0 00446
1R-23121	N/A		Riverside Park	Yard	W of EZ	Air	Outdoor	Stationary	Field Sample	N/A	1334	10/3/2003			0	0	0 00444	< 0 00444	0	0	0 00444	< 0 00444	0	0	0 00444	< 0 00444		0	0	< 0 00444
1R-23135	N/A		Riverside Park	Property	E of EZ	Air	Outdoor	Stationary	Field Sample	N/A	1577	10/6/2003			0	0	0 00469	< 0 00469	0	0	0 00469	< 0 00469	0	0	0 00469	< 0 00469		0	0	< 0 00469
1R-23136	N/A		Riverside Park	Property	SE of EZ	Air	Outdoor	Stationary	Field Sample	N/A	1530	10/6/2003			0	0	0 00484	< 0 00484	0	0	0 00484	< 0 00484	0	0	0 00484	< 0 00484		0	0	< 0 00484
1R-23137	N/A		Riverside Park	Property	SW of EZ	Air	Outdoor	Stationary	Field Sample	N/A	1258	10/6/2003			0	0	0 00471	< 0 00471	0	0	0 00471	< 0 00471	0	0	0 00471	< 0 00471		0	0	< 0 00471
1R-23138	N/A		Riverside Park	Property	W of EZ	Air	Outdoor	Stationary	Field Sample	N/A	1192	10/6/2003			0	0	0 00414	< 0 00414	0	0	0 00414	< 0 00414	0	0	0 00414	< 0 00414		0	0	< 0 00414
1R-23319	N/A		Riverside Park	Property	E of EZ	Air	Outdoor	Stationary	Field Sample	N/A	1252	10/1/2003			0	0	0 00473	< 0 00473	0	0	0 00473	< 0 00473	0	0	0 00473	< 0 00473		0	0	< 0 00473
1R-23320	N/A		Riverside Park	Property	SE of EZ	Air	Outdoor	Stationary	Field Sample	N/A	1248	10/1/2003			0	0	0 00475	< 0 00475	0	0	0 00475	< 0 00475	0	0	0 00475	< 0 00475		0	0	< 0 00475
1R-23428	N/A		Riverside Park	Property	E of EZ	Air	Outdoor	Stationary	Field Sample	N/A	1455	10/7/2003			0	0	0 00407	< 0 00407	0	0	0 00407	< 0 00407	0	0	0 00407	< 0 00407		0	0	< 0 00407
1R-23429	N/A		Riverside Park	Property	SE of EZ	Air	Outdoor	Stationary	Field Sample	N/A	1499	10/7/2003			0	0	0 00395	< 0 00395	0	0	0 00395	< 0 00395	0	0	0 00395	< 0 00395		0	0	< 0 00395
1R-23430	N/A		Riverside Park	Property	SW of EZ	Air	Outdoor	Stationary	Field Sample	N/A	1493	10/7/2003			0	0	0 00397	< 0 00397	0	0	0 00397	< 0 00397	0	0	0 00397	< 0 00397		0	0	< 0 00397
1R-23431	N/A		Riverside Park	Property	W of EZ	Air	Outdoor	Stationary	Field Sample	N/A	1493	10/7/2003			0	0	0 00397	< 0 00397	0	0	0 00397	< 0 00397	0	0	0 00397	< 0 00397		0	0	< 0 00397
1R-23443	N/A		Riverside Park	Property	W of EZ	Air	Outdoor	Stationary	Field Sample	N/A	1409	10/8/2003			0	0	0 00420	< 0 00420	0	0	0 00420	< 0 00420	0	0	0 00420	< 0 00420		0	0	< 0 00420
1R-23444	N/A		Riverside Park	Property	SW of EZ	Air	Outdoor	Stationary	Field Sample	N/A	1291	10/8/2003			0	0	0 00459	< 0 00459	0	0	0 00459	< 0 00459	0	0	0 00459	< 0 00459		0	0	< 0 00459
1R-23445	N/A		Riverside Park	Property	SE of EZ	Air	Outdoor	Stationary	Field Sample	N/A	1200	10/8/2003			0	0	0 00494	< 0 00494	0	0	0 00494	< 0 00494	0	0	0 00494	< 0 00494		0	0	< 0 00494
1R-23446	N/A		Riverside Park	Property	E of EZ	Air	Outdoor	Stationary	Field Sample	N/A	1416	10/8/2003			0	0	0 00418	< 0 00418	0	0	0 00418	< 0 00418	0	0	0 00418	< 0 00418		0	0	< 0 00418
1R-23459	N/A		Riverside Park	Property	W of EZ	Air	Outdoor	Stationary	Field Sample	N/A	1264	10/9/2003			0	0	0 00465	< 0 00465	0	0	0 00465	< 0 00465	0	0	0 00465	< 0 00465		0	0	< 0 00465
1R-23460	N/A		Riverside Park	Property	SW of EZ	Air	Outdoor	Stationary	Field Sample	N/A	1463	10/9/2003			0	0	0 00402	< 0 00402	0	0	0 00402	< 0 00402	0	0	0 00402	< 0 00402		0	0	< 0 00402
1R-23461	N/A		Riverside Park	Property	SE of EZ	Air	Indoor	Stationary	Field Sample	N/A	1026	10/9/2003			0	0	0 00477	< 0 00477	0	0	0 00477	< 0 00477	0	0	0 00477	< 0 00477		0	0	< 0 00477
1R-23462	N/A		Riverside Park	Property	E of EZ	Air	Outdoor	Stationary	Field Sample	N/A	1435	10/9/2003			0	0	0 00341	< 0 00341	0	0	0 00341	< 0 00341	0	0	0 00341	< 0 00341		0	0	< 0 00341
1R-23468	N/A	Truck driver-level D	Riverside Park	Vehicle	Shoulder	Air	Outdoor	Personal	Field Sample	N/A	484	10/9/2003	0 04																
1R-23469	N/A	Truck driver-level D	Riverside Park	Vehicle	Shoulder	Air	Outdoor	Personal	Field Sample	N/A	64	10/9/2003	< 0 042																
1R-23473	N/A		Riverside Park	Property	W of EZ	Air	Outdoor	Stationary	Field Sample	N/A	1387	10/10/2003			0	0	0 00424	< 0 00424	0	0	0 00424	< 0 00424	0	0	0 00424	< 0 00424		0	0	< 0 00424
1R-23474	N/A		Riverside Park	Property	SW of EZ	Air	Outdoor	Stationary	Field Sample	N/A	1387	10/10/2003			0	0	0 00424	< 0 00424	0	0	0 00424	< 0 00424	0	0	0 00424	< 0 00424		0	0	< 0 00424
1R-23475	N/A		Riverside Park	Property	SE of EZ	Air	Outdoor	Stationary	Field Sample	N/A	717	10/10/2003			0	0	0 00455	< 0 00455	0	0	0 00455	< 0 00455	0	0	0 00455	< 0 00455		0	0	< 0 00455
1R-23476	N/A		Riverside Park	Property	E of EZ	Air	Outdoor	Stationary	Field Sample	N/A	1387	10/10/2003			0	0	0 00424	< 0 00424	0	0	0 00424	< 0 00424	0	0	0 00424	< 0 00424		0	0	< 0 00424

LocationPropertyGroupDesc values: LIKE "Riverside%", LIKE "export%", LIKE "303 w. thomas%"

Server-Database: \\204.47.48.36\Libby2

														AHERA / ASTM 5755															
													PCM (METHOD - NIOSH 7400)		Libby Amphiboles (LA)				Chrysotile (C)				Other Amphiboles (OA)				Total Asbestos			
Sample ID	Scenario	Task	Property Group (Location)	Sample Group	Location Description (Sub Location)	Media Type	Matrix	Sample Type	Category	Pre Post Clear	Vol (air=L) / Area (dust=cm²)	Sample Date	Fibers/CC	Filter Status Non Analyzed	S<5u	S>5u	Analytical Sensitivity (Air = S/cc) or (Dust = S/cm²)	Asb conc (Air = S/cc) or (Dust = S/cm²)	S<5u	S>5u	Analytical Sensitivity (Air = S/cc) or (Dust = S/cm²)	Asb conc (Air = S/cc) or (Dust = S/cm²)	S<5u	S>5u	Analytical Sensitivity (Air = S/cc) or (Dust = S/cm²)	Asb conc (Air = S/cc) or (Dust = S/cm²)	Asbestos Type Identified	S<5u	S>5u	Asb conc (Air = S/cc) or (Dust = S/cm²)
1R-23477	N/A		Riverside Park	Blank	NA	Air	N/A	Stationary	Field Blank	N/A		10/10/2003			0	0			0	0			0	0				0	0	
1R-23478	N/A		Riverside Park	Property	W of EZ	Air	Outdoor	Stationary	Field Sample	N/A	1460	10/13/2003			0	0	0 00403	< 0 00403	0	0	0 00403	< 0 00403	0	0	0 00403	< 0 00403		0	0	< 0 00403
1R-23480	N/A		Riverside Park	Property	SE of EZ	Air	Outdoor	Stationary	Field Sample	N/A	1460	10/13/2003			0	0	0 00403	< 0 00403	0	0	0 00403	< 0 00403	0	0	0 00403	< 0 00403		0	0	< 0 00403
1R-23481	N/A		Riverside Park	Property	E of EZ	Air	Outdoor	Stationary	Field Sample	N/A	1074	10/13/2003			0	0	0 00456	< 0 00456	0	0	0 00456	< 0 00456	0	0	0 00456	< 0 00456		0	0	< 0 00456
1R-23485	N/A		Riverside Park	Blank	NA	Air	N/A	Stationary	Field Blank	N/A		10/13/2003			0	0			0	0			0	0				0	0	
1R-23486	N/A		Riverside Park	Property	W of EZ	Air	Outdoor	Stationary	Field Sample	N/A	1561	10/14/2003			0	0	0 00471	< 0 00471	0	0	0 00471	< 0 00471	0	0	0 00471	< 0 00471		0	0	< 0 00471
1R-23487	N/A		Riverside Park	Property	SW of EZ	Air	Outdoor	Stationary	Field Sample	N/A	1410	10/14/2003			0	0	0 00417	< 0 00417	0	0	0 00417	< 0 00417	0	0	0 00417	< 0 00417		0	0	< 0 00417
1R-23488	N/A		Riverside Park	Property	SE of EZ	Air	Outdoor	Stationary	Field Sample	N/A	1266	10/14/2003			0	0	0 00464	< 0 00464	0	0	0 00464	< 0 00464	0	0	0 00464	< 0 00464		0	0	< 0 00464
1R-23489	N/A		Riverside Park	Property	E of EZ	Air	Outdoor	Stationary	Field Sample	N/A	1305	10/14/2003			0	0	0 00450	< 0 00450	0	0	0 00450	< 0 00450	0	0	0 00450	< 0 00450		0	0	< 0 00450
1R-23494	N/A		Riverside Park	Property	W of EZ	Air	Outdoor	Stationary	Field Sample	N/A	1139	10/15/2003			0	0	0 00430	< 0 00430	0	0	0 00430	< 0 00430	0	0	0 00430	< 0 00430		0	0	< 0 00430
1R-23495	N/A		Riverside Park	Property	SW of EZ	Air	Outdoor	Stationary	Field Sample	N/A	1326	10/15/2003			0	0	0 00443	< 0 00443	0	0	0 00443	< 0 00443	0	0	0 00443	< 0 00443		0	0	< 0 00443
1R-23496	N/A		Riverside Park	Property	WSW of EZ	Air	Outdoor	Stationary	Field Sample	N/A	1325	10/15/2003			0	0	0 00444	< 0 00444	0	0	0 00444	< 0 00444	0	0	0 00444	< 0 00444		0	0	< 0 00444
1R-23497	N/A		Riverside Park	Property	SE of EZ	Air	Outdoor	Stationary	Field Sample	N/A	1319	10/15/2003			0	0	0 00446	< 0 00446	0	0	0 00446	< 0 00446	0	0	0 00446	< 0 00446		0	0	< 0 00446
1R-23589	N/A		Riverside Park	Property	SW of EZ	Air	Outdoor	Stationary	Field Sample	N/A	1422	10/17/2003			0	0	0 00413	< 0 00413	0	0	0 00413	< 0 00413	0	0	0 00413	< 0 00413		0	0	< 0 00413
1R-23590	N/A		Riverside Park	Property	W of EZ	Air	Outdoor	Stationary	Field Sample	N/A	1084	10/17/2003			0	0	0 00452	< 0 00452	0	0	0 00452	< 0 00452	0	0	0 00452	< 0 00452		0	0	< 0 00452
1R-23591	N/A		Riverside Park	Property	SE of EZ	Air	Outdoor	Stationary	Field Sample	N/A	1422	10/17/2003			0	0	0 00413	< 0 00413	0	0	0 00413	< 0 00413	0	0	0 00413	< 0 00413		0	0	< 0 00413
1R-23592	N/A		Riverside Park	Property	E of EZ	Air	Outdoor	Stationary	Field Sample	N/A	1422	10/17/2003			0	0	0 00413	< 0 00413	0	0	0 00413	< 0 00413	0	0	0 00413	< 0 00413		0	0	< 0 00413
1R-23666	N/A		Riverside Park	Property	W of EZ	Air	Outdoor	Stationary	Field Sample	N/A	1352	10/16/2003			0	0	0 00435	< 0 00435	0	0	0 00435	< 0 00435	0	0	0 00435	< 0 00435		0	0	< 0 00435
1R-23667	N/A		Riverside Park	Property	SW of EZ	Air	Outdoor	Stationary	Field Sample	N/A	1235	10/16/2003			0	0	0 00476	< 0 00476	0	0	0 00476	< 0 00476	0	0	0 00476	< 0 00476		0	0	< 0 00476
1R-23668	N/A		Riverside Park	Property	W SW of EZ	Air	Outdoor	Stationary	Field Sample	N/A	1278	10/16/2003			0	0	0 00460	< 0 00460	0	0	0 00460	< 0 00460	0	0	0 00460	< 0 00460		0	0	< 0 00460
1R-23669	N/A		Riverside Park	Property	SE of EZ	Air	Outdoor	Stationary	Field Sample	N/A	988	10/16/2003			0	0	0 00425	< 0 00425	0	0	0 00425	< 0 00425	0	0	0 00425	< 0 00425		0	0	< 0 00425
1R-23670	N/A		Riverside Park	Blank	NA	Air	N/A	Stationary	Field Blank	N/A		10/16/2003			0	0			0	0			0	0				0	0	
1R-23679	N/A		Riverside Park	Property	W of EZ	Air	Outdoor	Stationary	Field Sample	N/A	1347	10/20/2003			0	0	0 00436	< 0 00436	0	0	0 00436	< 0 00436	0	0	0 00436	< 0 00436		0	0	< 0 00436
1R-23680	N/A		Riverside Park	Property	SW of EZ	Air	Outdoor	Stationary	Field Sample	N/A	1334	10/20/2003			0	0	0 00441	< 0 00441	0	0	0 00441	< 0 00441	0	0	0 00441	< 0 00441		0	0	< 0 00441
1R-23681	N/A		Riverside Park	Property	WSW of EZ	Air	Outdoor	Stationary	Field Sample	N/A	1336	10/20/2003			0	0	0 00440	< 0 00440	0	0	0 00440	< 0 00440	0	0	0 00440	< 0 00440		0	0	< 0 00440
1R-23682	N/A		Riverside Park	Property	SE of EZ	Air	Outdoor	Stationary	Field Sample	N/A	1304	10/20/2003			0	0	0 00451	< 0 00451	0	0	0 00451	< 0 00451	0	0	0 00451	< 0 00451		0	0	< 0 00451
1R-23685	N/A	Laborer	Riverside Park	Property	Shoulder	Air	Outdoor	Personal	Field Sample	N/A	218	10/20/2003	0 015																	
1R-23686	N/A	Level D Truck Driver	Riverside Park	Property	Shoulder	Air	Outdoor	Personal	Field Sample	N/A	204	10/20/2003	0 041																	
1R-23688	N/A	Level D Truck Driver	Riverside Park	Property	Shoulder	Air	Outdoor	Personal	Field Sample	N/A	62	10/20/2003	0 12																	
1R-23689	N/A	Level D Truck Driver	Riverside Park	Property	Shoulder	Air	Outdoor	Personal	Field Sample	N/A	171	10/20/2003	0.067																	
1R-23690	N/A	Laborer	Riverside Park	Property	Shoulder	Air	Outdoor	Personal	Field Sample	N/A	202	10/20/2003	< 0 013																	
1R-23691	N/A	Level D Truck Driver	Riverside Park	Property	Shoulder	Air	Outdoor	Personal	Field Sample	N/A	66	10/20/2003	< 0.041																	
1R-23692	N/A		Riverside Park	Property	W of EZ	Air	Outdoor	Stationary	Field Sample	N/A	1267	10/21/2003			0	0	0 00464	< 0 00464	0	0	0 00464	< 0 00464	0	0	0 00464	< 0 00464		0	0	< 0 00464
1R-23693	N/A		Riverside Park	Property	SW of EZ	Air	Outdoor	Stationary	Field Sample	N/A	1250	10/21/2003			0	0	0 00470	< 0 00470	0	0	0 00470	< 0 00470	0	0	0 00470	< 0 00470		0	0	< 0 00470
1R-23694	N/A		Riverside Park	Property	WSW of EZ	Air	Outdoor	Stationary	Field Sample	N/A	1242	10/21/2003			0	0	0 00473	< 0 00473	0	0	0 00473	< 0 00473	0	0	0 00473	< 0 00473		0	0	< 0 00473
1R-23695	N/A		Riverside Park	Property	SE of EZ	Air	Outdoor	Stationary	Field Sample	N/A	1275	10/21/2003			0	0	0 00461	< 0 00461	0	0	0 00461	< 0 00461	0	0	0 00461	< 0 00461		0	0	< 0 00461
1R-23801	N/A		Riverside Park	Property	W of EZ	Air	Outdoor	Stationary	Field Sample	N/A	1352	10/22/2003			0	0	0 00435	< 0 00435	0	0	0 00435	< 0 00435	0	0	0 00435	< 0 00435		0	0	< 0 00435
1R-23802	N/A		Riverside Park	Property	S W of EZ	Air	Outdoor	Stationary	Field Sample	N/A	1325	10/22/2003			0	0	0 00444	< 0 00444	0	0	0 00444	< 0 00444	0	0	0 00444	< 0 00444		0	0	< 0 00444
1R-23803	N/A		Riverside Park	Property	W S W of EZ	Air	Outdoor	Stationary	Field Sample	N/A	1333	10/22/2003			0	0	0 00441	< 0 00441	0	0	0 00441	< 0 00441	0	0	0 00441	< 0 00441		0	0	< 0 00441
1R-23804	N/A		Riverside Park	Property	S E of EZ	Air	Outdoor	Stationary	Field Sample	N/A	1297	10/22/2003			0	0	0 00453	< 0 00453	0	0	0 00453	< 0 00453	0	0	0 00453	< 0 00453		0	0	< 0 00453
1R-23805	N/A		Riverside Park	Property	S E of EZ	Air	Outdoor	Stationary	Field Sample	N/A	1267	10/22/2003			0	0	0 00464	< 0 00464	0	0	0 00464	< 0 00464	0	0	0 00464	< 0 00464		0	0	< 0 00464
1R-23812	N/A		Riverside Park	Property	W of EZ	Air	Outdoor	Stationary	Field Sample	N/A	1283	10/23/2003			0	0	0 00458	< 0 00458	0	0	0 00458	< 0 00458	0	0	0 00458	< 0 00458		0	0	< 0 00458
1R-23813	N/A		Riverside Park	Property	S W of EZ	Air	Outdoor	Stationary	Field Sample	N/A	1250	10/23/2003			0	0	0 00470	< 0 00470	0	0	0 00470	< 0 00470	0	0	0 00470	< 0 00470		0	0	< 0 00470
1R-23814	N/A		Riverside Park	Property	W S.W of EZ	Air	Outdoor	Stationary	Field Sample	N/A	1256	10/23/2003			0	0	0 00468	< 0 00468	0	0	0 00468	< 0 00468	0	0	0 00468	< 0 00468		0	0	< 0 00468
1R-23815	N/A		Riverside Park	Property	S E of EZ	Air	Outdoor	Stationary	Field Sample	N/A	1275	10/23/2003			0	1	0 00461	0 00461	0	0	0 00461	< 0 00461	0	0	0 00461	< 0 00461		0	1	0 00461
1R-23816	N/A		Riverside Park	Blank	NA	Air	N/A	Stationary	Field Blank	N/A		10/23/2003			0	0			0	0			0	0				0	0	
1R-23826	N/A		Riverside Park	Property	W of EZ	Air	Outdoor	Stationary	Field Sample	N/A	1204	10/24/2003			0	0	0 00488	< 0 00488	0	0	0 00488	< 0 00488	0	0	0 00488	< 0 00488		0	0	< 0 00488
1R-23827	N/A		Riverside Park	Property	S W of EZ	Air	Outdoor	Stationary	Field Sample	N/A	1261	10/24/2003			0	0	0 00466	< 0 00466	0	0	0 00466	< 0 00466	0	0	0 00466	< 0 00466		0	0	< 0 00466
1R-23829	N/A		Riverside Park	Property	S E of EZ	Air	Outdoor	Stationary	Field Sample	N/A	1220	10/24/2003			0	0	0 00482	< 0 00482	0	0	0 00482	< 0 00482	0	0	0 00482	< 0 00482		0	0	< 0 00482
1R-23835	N/A		Riverside Park	Property	W of EZ	Air	Outdoor	Stationary	Field Sample	N/A	920	10/27/2003			0	0	0 00460	< 0 00460	0	0	0 00460	< 0 00460	0	0	0 00460	< 0 00460		0	0	< 0 00460
1R-23836	N/A		Riverside Park	Property	S W of EZ	Air	Outdoor	Stationary	Field Sample	N/A	1317	10/27/2003			0	0	0 00450	< 0 00450	0	0	0 00450	< 0 00450	0	0	0 00450	< 0 00450		0	0	< 0 00450
1R-23837	N/A		Riverside Park	Property	W S W of EZ	Air	Outdoor	Stationary	Field Sample	N/A	1361	10/27/2003			0	0	0 00435	< 0 00435	0	0	0 00435	< 0 00435	0	0	0 00435	< 0 00435		0	0	< 0 00435
1R-23838	N/A		Riverside Park	Property	S E of EZ	Air	Outdoor	Stationary	Field Sample	N/A	926	10/27/2003			0	1	0 00457	0 00457	0	0	0 00457	< 0 00457	0	0	0 00457	< 0 00457		0	1	0 00457
1R-23849	N/A		Riverside Park	Property	S.W of EZ	Air	Outdoor	Stationary	Field Sample	N/A	1151	10/28/2003			0	0	0 00429	< 0 00429	0	0	0 00429	< 0 00429	0	0	0 00429	< 0 00429		0	0	< 0 00429
1R-23850	N/A		Riverside Park	Property	W S.W of EZ	Air	Outdoor	Stationary	Field Sample	N/A	1204	10/28/2003			0	0	0 00492	< 0 00492	0	0	0 00492	< 0 00492	0	0	0 00492	< 0 00492		0	0	< 0 00492
1R-23851	N/A		Riverside Park	Property	S.E of EZ	Air	Outdoor	Stationary	Field Sample	N/A	1317	10/28/2003			0	0	0 00450	< 0 00450	0	0	0 00450	< 0 00450	0	0	0 00450	< 0 00450		0	0	< 0 00450
1R-24101	N/A		Riverside Park	Property	W of EZ	Air	Outdoor	Stationary	Field Sample	N/A	1283	10/29/2003		Overloaded	0	0		< 0	0	0		< 0	0	0		< 0		0		< 0
1R-24102	N/A		Riverside Park	Property	S W of EZ	Air	Outdoor	Stationary	Field Sample	N/A	1046	10/29/2003			0	0	0 00472	< 0 00472	0	0	0 00472	< 0 00472	0	0	0 00472	< 0 00472		0	0	< 0 00472
1R-24103	N/A		Riverside Park	Property	W S.W of EZ	Air	Outdoor	Stationary	Field Sample	N/A	1345	10/29/2003			0	0	0 00440	< 0 00440	0	0	0 00440	< 0 00440	0	0	0 00440	< 0 00440		0	0	< 0 00440
1R-24104	N/A		Riverside Park	Property	SE of EZ	Air	Outdoor	Stationary	Field Sample	N/A	1380	10/29/2003			0	0	0 00429	< 0 00429	0	0	0 00429	< 0 00429	0	0	0 00429	< 0 00429		0	0	< 0 00429
1R-24113	N/A		Riverside Park	Property	W of EZ	Air	Outdoor	Stationary	Field Sample	N/A	1222	10/30/2003			0	0	0 00485	< 0 00485	0	0	0 00485	< 0 00485	0	0	0 00485	< 0 00485		0	0	< 0 00485
1R-24114	N/A		Riverside Park	Property	SW of EZ	Air	Outdoor	Stationary	Field Sample	N/A	1069	10/30/2003			0	0	0 00462	< 0 00462	0	0	0 00462	< 0 00462	0	0	0 00462	< 0 00462		0	0	< 0 00462
1R-24115	N/A		Riverside Park	Property	WSW of EZ	Air	Outdoor	Stationary	Field Sample	N/A	1249	10/30/2003			0	0	0 00474	< 0 00474	0	0	0 00474	< 0 00474	0	0	0 00474	< 0 00474		0	0	< 0 00474
1R-24116	N/A		Riverside Park	Property	SE of EZ	Air	Outdoor	Stationary	Field Sample	N/A	1083	10/30/2003			0	0	0 00456	< 0 00456	0	0	0 00456	< 0 00456	0	0	0 00456	< 0 00456		0	0	< 0 00456
1R-24117	N/A		Riverside Park	Blank	NA	Air	N/A	Stationary	Field Blank	N/A		10/30/2003			0	0			0	0			0	0				0	0	
1R-24126	N/A		Riverside Park	Property	E of EZ	Air	Outdoor	Stationary	Field Sample	N/A	1204	11/4/2003			0	0	0 00492	< 0 00492	0	0	0 00492	< 0 00492	0	0	0 00492	< 0 00492		0	0	< 0 00492
1R-24127	N/A		Riverside Park	Property	SE of EZ	Air	Outdoor	Stationary	Field Sample	N/A	1214	11/4/2003			0	0	0 00488	< 0 00488	0	0	0 00488	< 0 00488	0	0	0 00488	< 0 00488		0	0	< 0 00488
1R-24128	N/A		Riverside Park	Property	SW of EZ	Air	Outdoor	Stationary	Field Sample	N/A	1085	11/4/2003			0	0	0 00455	< 0 00455	0	0	0 00455	< 0 00455	0	0	0 00455	< 0 00455		0	0	< 0 00455
1R-24129	N/A		Riverside Park	Property	W of EZ	Air	Outdoor	Stationary	Field Sample	N/A	1151	11/4/2003			0	0	0 00429	< 0 00429	0	0	0 00429	< 0 00429	0	0	0 00429	< 0 00429		0	0	< 0 00429
1R-24135	N/A		Riverside Park	Property	W of EZ	Air	Outdoor	Stationary	Field Sample	N/A	1172	11/5/2003			0	0	0 00421	< 0 00421	0	0	0 00421	< 0 00421	0	0	0 00421	< 0 00421		0	0	< 0 00421
1R-24136	N/A		Riverside Park	Property	S W of EZ	Air	Outdoor	Stationary	Field Sample	N/A	919	11/5/2003			0	0	0 00460	< 0 00460	0	0	0 00460	< 0 00460	0	0	0 00460	< 0 00460		0	0	< 0 00460
1R-24137	N/A		Riverside Park	Property	S.E of EZ	Air	Outdoor	Stationary	Field Sample	N/A	1166	11/5/2003			1	0	0 00423	0 00423	0	0	0 00423	< 0 00423	0	0	0 00423	< 0 00423		1	0	0 00423

LocationPropertyGroupDesc values: LIKE "Riverside%", LIKE "export%", LIKE "303 w. thomas%"

Server-Database: \\204.47.48.36\Libby2

[redacted] Air [redacted] CM & [redacted] ASTM [redacted] 1/1/200[redacted] M

Sample ID	Scenario	Task	Property Group (Location)	Sample Group	Location Description (Sub Location)	Media Type	Matrix	Sample Type	Category	Pre Post Clear	Vol (air=L)/ Area (dust=cm²)	Sample Date	PCM (METHOD - NIOSH 7400)	AHERA / ASTM 5755															
															Libby Amphiboles (LA)				Chrysotile (C)				Other Amphiboles (OA)				Total Asbestos			
													Fibers/CC	Filter Status Non Analyzed	S<5u	S>5u	Analytical Sensitivity (Air = S/cc) or (Dust = S/cm²)	Asb conc (Air = S/cc) or (Dust = S/cm²)	S<5u	S>5u	Analytical Sensitivity (Air = S/cc) or (Dust = S/cm²)	Asb conc (Air = S/cc) or (Dust = S/cm²)	S<5u	S>5u	Analytical Sensitivity (Air = S/cc) or (Dust = S/cm²)	Asb conc (Air = S/cc) or (Dust = S/cm²)	Asbestos Type Identified	S<5u	S>5u	Asb conc (Air = S/cc) or (Dust = S/cm²)
1R-24138	N/A		Riverside Park	Property	E. of EZ	Air	Outdoor	Stationary	Field Sample	N/A	1092	11/5/2003			0	0	0.00452	< 0.00452	0	0	0.00452	< 0.00452	0	0	0.00452	< 0.00452		0	0	< 0.00452
1R-24142	N/A		Riverside Park	Property	E of EZ	Air	Outdoor	Stationary	Field Sample	N/A	1110	10/31/2003			0	0	0.00445	< 0.00445	0	0	0.00445	< 0.00445	0	0	0.00445	< 0.00445		0	0	< 0.00445
1R-24143	N/A		Riverside Park	Property	SE of EZ	Air	Outdoor	Stationary	Field Sample	N/A	1440	10/31/2003			0	0	0.00411	< 0.00411	0	0	0.00411	< 0.00411	0	0	0.00411	< 0.00411		0	0	< 0.00411
1R-24144	N/A		Riverside Park	Property	SSE of EZ	Air	Outdoor	Stationary	Field Sample	N/A	1239	10/31/2003			0	0	0.00478	< 0.00478	0	0	0.00478	< 0.00478	0	0	0.00478	< 0.00478		0	0	< 0.00478
1R-24145	N/A		Riverside Park	Property	SW of EZ	Air	Outdoor	Stationary	Field Sample	N/A	1085	10/31/2003			0	0	0.00455	< 0.00455	0	0	0.00455	< 0.00455	0	0	0.00455	< 0.00455		0	0	< 0.00455
1R-24156	N/A		Riverside Park	Property	W. of EZ	Air	Outdoor	Stationary	Field Sample	N/A	1170	11/3/2003			0	0	0.00422	< 0.00422	0	0	0.00422	< 0.00422	0	0	0.00422	< 0.00422		0	0	< 0.00422
1R-24157	N/A		Riverside Park	Property	S.W. of EZ	Air	Outdoor	Stationary	Field Sample	N/A	1252	11/3/2003			0	0	0.00473	< 0.00473	0	0	0.00473	< 0.00473	0	0	0.00473	< 0.00473		0	0	< 0.00473
1R-24158	N/A		Riverside Park	Property	S.E. of EZ	Air	Outdoor	Stationary	Field Sample	N/A	793	11/3/2003			0	0	0.00467	< 0.00467	0	0	0.00467	< 0.00467	0	0	0.00467	< 0.00467		0	0	< 0.00467
1R-24159	N/A		Riverside Park	Property	E. of EZ	Air	Outdoor	Stationary	Field Sample	N/A	906	11/3/2003			0	0	0.00467	< 0.00467	0	0	0.00467	< 0.00467	0	0	0.00467	< 0.00467		0	0	< 0.00467
1R-24230	N/A		Riverside Park	Property	SW of EZ	Air	Outdoor	Stationary	Field Sample	N/A	1361	11/10/2003			0	0	0.00435	< 0.00435	0	0	0.00435	< 0.00435	0	0	0.00435	< 0.00435		0	0	< 0.00435
1R-24231	N/A		Riverside Park	Property	SE of EZ	Air	Outdoor	Stationary	Field Sample	N/A	1339	11/10/2003			0	0	0.00442	< 0.00442	0	0	0.00442	< 0.00442	0	0	0.00442	< 0.00442		0	0	< 0.00442
1R-24232	N/A		Riverside Park	Property	E of EZ	Air	Outdoor	Stationary	Field Sample	N/A	1409	11/10/2003			0	0	0.00420	< 0.00420	0	0	0.00420	< 0.00420	0	0	0.00420	< 0.00420		0	0	< 0.00420
1R-24233	N/A		Riverside Park	Property	N of EZ	Air	Outdoor	Stationary	Field Sample	N/A	1278	11/10/2003			0	0	0.00463	< 0.00463	0	0	0.00463	< 0.00463	0	0	0.00463	< 0.00463		0	0	< 0.00463
1R-24245	N/A		Riverside Park	Property	E of EZ	Air	Outdoor	Stationary	Field Sample	N/A	1327	11/11/2003			0	0	0.00446	< 0.00446	0	0	0.00446	< 0.00446	0	0	0.00446	< 0.00446		0	0	< 0.00446
1R-24246	N/A		Riverside Park	Property	N of EZ	Air	Outdoor	Stationary	Field Sample	N/A	970	11/11/2003			0	0	0.00436	< 0.00436	0	0	0.00436	< 0.00436	0	0	0.00436	< 0.00436		0	0	< 0.00436
1R-24247	N/A		Riverside Park	Property	SW of EZ	Air	Outdoor	Stationary	Field Sample	N/A	1549	11/11/2003			0	0	0.00478	< 0.00478	0	0	0.00478	< 0.00478	0	0	0.00478	< 0.00478		0	0	< 0.00478
1R-24248	N/A		Riverside Park	Property	SE of EZ	Air	Outdoor	Stationary	Field Sample	N/A	1549	11/11/2003			0	0	0.00478	< 0.00478	0	0	0.00478	< 0.00478	0	0	0.00478	< 0.00478		0	0	< 0.00478
1R-24269	N/A		Riverside Park	Property	SW of EZ	Air	Outdoor	Stationary	Field Sample	N/A	1037	11/13/2003			0	0	0.00476	< 0.00476	0	0	0.00476	< 0.00476	0	0	0.00476	< 0.00476		0	0	< 0.00476
1R-24270	N/A		Riverside Park	Property	SE of EZ	Air	Outdoor	Stationary	Field Sample	N/A	1467	11/13/2003			0	0	0.00404	< 0.00404	0	0	0.00404	< 0.00404	0	0	0.00404	< 0.00404		0	0	< 0.00404
1R-24271	N/A		Riverside Park	Property	N of EZ	Air	Outdoor	Stationary	Field Sample	N/A	1467	11/13/2003			0	0	0.00404	< 0.00404	0	0	0.00404	< 0.00404	0	0	0.00404	< 0.00404		0	0	< 0.00404
1R-24272	N/A		Riverside Park	Property	E of EZ	Air	Outdoor	Stationary	Field Sample	N/A	1467	11/13/2003			0	0	0.00404	< 0.00404	0	0	0.00404	< 0.00404	0	0	0.00404	< 0.00404		0	0	< 0.00404

LocationPropertyGroupDesc values: LIKE "Riverside%", LIKE "export%", LIKE "303 w. thomas%"

Server-Database: \\204.47.48.36\Libby2

Note: The report excludes all Lab QC results, such as those associated with Lab Blanks, Lab Duplicates, Re-Preparation, Re-count Same, Re-count Different, Verified Analysis, etc.

Sample ID	Parent ID	Scenario	Property Group (Location)	Sample Group	Location Description (Sub Location)	Media Type	Matrix	Category	Sample Date	PLM			
										Method	LA Bin	LA (%)	C (%)
1-00163		N/A	303 W. Thomas St	Property	Soil	Soil-Like	Surface soil	Field Sample	3/8/2000	PLM-9002	C	2	0
1-00249		N/A	303 W. Thomas St	Property	Soil	Soil-Like	Surface soil	Field Sample	3/10/2000	PLM-9002	B	< 1	0
1-00361		N/A	303 W. Thomas St	Property	Soil	Soil-Like	Surface soil	Field Sample	3/10/2000	PLM-9002	B	< 1	0
1-00362		N/A	303 W. Thomas St	Property	Soil	Soil-Like	Surface soil	Field Sample	3/10/2000	PLM-9002	B	< 1	0
1-00363		N/A	303 W. Thomas St	Property	Soil	Soil-Like	Surface soil	Field Sample	3/10/2000	PLM-9002	B	< 1	0
1-00364		N/A	303 W. Thomas St	Property	Soil	Soil-Like	Surface soil	Field Sample	3/10/2000	PLM-9002	C	5	0
1-00365		N/A	303 W. Thomas St	Property	Soil	Soil-Like	Surface soil	Field Sample	3/10/2000	PLM-9002	C	10	0
1-00366		N/A	303 W. Thomas St	Property	Soil	Soil-Like	Surface soil	Field Sample	3/10/2000	PLM-9002		0	0
1-00367		N/A	303 W. Thomas St	Property	Soil	Soil-Like	Surface soil	Field Sample	3/10/2000	PLM-9002	B	< 1	0
1-00368		N/A	303 W. Thomas St	Property	Soil	Soil-Like	Surface soil	Field Sample	3/10/2000	PLM-9002	C	5	0
1-00369		N/A	303 W. Thomas St	Property	Soil	Soil-Like	Surface soil	Field Sample	3/10/2000	PLM-9002	C	2	0
1-00370		N/A	303 W. Thomas St	Property	Soil	Soil-Like	Surface soil	Field Sample	3/10/2000	PLM-9002	B	< 1	0
1-00371		N/A	303 W. Thomas St	Property	Soil	Soil-Like	Surface soil	Field Sample	3/10/2000	PLM-9002		0	0
1-00372		N/A	303 W. Thomas St	Property	Soil	Soil-Like	Surface soil	Field Sample	3/10/2000	PLM-9002	B	< 1	0
1-00373		N/A	303 W. Thomas St	Property	Soil	Soil-Like	Surface soil	Field Sample	3/10/2000	PLM-9002	B	< 1	0
1-00374		N/A	303 W. Thomas St	Property	Soil	Soil-Like	Surface soil	Field Sample	3/10/2000	PLM-9002	B	< 1	0
1-00375		N/A	303 W. Thomas St	Property	Soil	Soil-Like	Surface soil	Field Sample	3/10/2000	PLM-9002		0	0
1-00379		N/A	303 W. Thomas St	Property	Soil	Soil-Like	Surface soil	Field Sample	3/10/2000	PLM-9002	B	< 1	0
1-00380		N/A	303 W. Thomas St	Property	Soil	Soil-Like	Surface soil	Field Sample	3/10/2000	PLM-9002	C	2	0
1-00381		N/A	303 W. Thomas St	Property	Soil	Soil-Like	Surface soil	Field Sample	3/11/2000	PLM-9002	B	< 1	0
1-00382		N/A	303 W. Thomas St	Property	Soil	Soil-Like	Surface soil	Field Sample	3/11/2000	PLM-9002	B	< 1	0
1-00383		N/A	303 W. Thomas St	Property	Soil	Soil-Like	Surface soil	Field Sample	3/11/2000	PLM-9002	B	< 1	0
1-00384		N/A	303 W. Thomas St	Property	Soil	Soil-Like	Surface soil	Field Sample	3/11/2000	PLM-9002	B	< 1	0
1-00385		N/A	303 W. Thomas St	Property	Soil	Soil-Like	Surface soil	Field Sample	3/11/2000	PLM-9002		0	0
1-00386		N/A	303 W. Thomas St	Property	Soil	Soil-Like	Surface soil	Field Sample	3/11/2000	PLM-9002	B	< 1	0
1-00387		N/A	303 W. Thomas St	Property	Soil	Soil-Like	Surface soil	Field Sample	3/11/2000	PLM-9002	C	1	0
1-00388		N/A	303 W. Thomas St	Property	Soil	Soil-Like	Surface soil	Field Sample	3/11/2000	PLM-9002	B	< 1	0

Sample ID	Parent ID	Scenario	Property Group (Location)	Sample Group	Location Description (Sub Location)	Media Type	Matrix	Category	Sample Date	PLM			
										Method	LA Bin	LA (%)	C (%)
1-00389		N/A	303 W. Thomas St	Property	Soil	Soil-Like	Surface soil	Field Sample	3/11/2000	PLM-9002	C	1	0
1-00390		N/A	303 W. Thomas St	Property	Soil	Soil-Like	Surface soil	Field Sample	3/11/2000	PLM-9002	B	< 1	0
1-00391		N/A	303 W. Thomas St	Property	Soil	Soil-Like	Surface soil	Field Sample	3/11/2000	PLM-9002	C	1	0
1-00392		N/A	303 W. Thomas St	Property	Soil	Soil-Like	Surface soil	Field Sample	3/11/2000	PLM-9002	B	< 1	0
1-00393		N/A	303 W. Thomas St	Property	Soil	Soil-Like	Surface soil	Field Sample	3/11/2000	PLM-9002	C	1	0
1-00415		N/A	303 W. Thomas St	Property	Soil	Soil-Like	Surface soil	Field Sample	3/11/2000	PLM-9002	B	< 1	0
1-00416		N/A	303 W. Thomas St	Property	Soil	Soil-Like	Surface soil	Field Sample	3/11/2000	PLM-9002	B	< 1	0
1-00417		N/A	303 W. Thomas St	Property	Soil	Soil-Like	Surface soil	Field Sample	3/11/2000	PLM-9002	B	< 1	0
1-00418		N/A	303 W. Thomas St	Property		Soil-Like	Other	Field Sample	3/11/2000	PLM-9002	C	2	0
1-01261	1-00249	N/A	303 W. Thomas St	Property	Soil	Soil-Like	Surface soil	Field Duplicate	3/10/2000	PLM-9002	B	< 1	0
1-01262	1-00371	N/A	303 W. Thomas St	Property	Soil	Soil-Like	Surface soil	Field Duplicate	3/10/2000	PLM-9002	B	< 1	0
1-01263	1-00375	N/A	303 W. Thomas St	Property	Soil	Soil-Like	Surface soil	Field Duplicate	3/10/2000	PLM-9002		0	0
1-01264	1-00373	N/A	303 W. Thomas St	Property	Soil	Soil-Like	Surface soil	Field Duplicate	3/10/2000	PLM-9002	B	< 1	0
1-01266	1-00382	N/A	303 W. Thomas St	Property	Soil	Soil-Like	Surface soil	Field Duplicate	3/11/2000	PLM-9002	C	1	0
1-01268	1-00163	N/A	303 W. Thomas St	Property	Soil	Soil-Like	Surface soil	Field Duplicate	3/8/2000	PLM-9002	C	5	0
1-01269	1-00361	N/A	303 W. Thomas St	Property	Soil	Soil-Like	Surface soil	Field Duplicate	3/10/2000	PLM-9002	C	1	0
1-01601		N/A	303 W. Thomas St	Property		Soil-Like	Mining waste	Field Sample	3/2/2001	PLM-9002	B	< 1	ND
1-01602		N/A	303 W. Thomas St	Property		Soil-Like	Mining waste	Field Sample	3/2/2001	PLM-9002	C	2	ND
1-01603		N/A	303 W. Thomas St	Property		Soil-Like	Mining waste	Field Sample	3/2/2001	PLM-9002	B	< 1	ND
1-02206		N/A	303 W. Thomas St	Property	Soil	Soil-Like	Surface soil	Field Sample	4/24/2001	PLM-9002	A	ND	ND
1-02206-FG		N/A	303 W. Thomas St	Property	Soil	Soil-Like	Surface soil	Field Sample	4/24/2001	PLM-VE	A	ND	ND
1-02207		N/A	303 W. Thomas St	Property	Libby Ball field	Soil-Like	Surface soil	Field Sample	4/24/2001	PLM-9002	A	ND	ND
1-02207-FG		N/A	303 W. Thomas St	Property	Libby Ball field	Soil-Like	Surface soil	Field Sample	4/24/2001	PLM-VE	A	ND	ND
1-02208		N/A	303 W. Thomas St	Property	Libby Ball Field	Soil-Like	Surface soil	Field Sample	4/24/2001	PLM-9002	A	ND	ND
1-02208-FG		N/A	303 W. Thomas St	Property	Libby Ball Field	Soil-Like	Surface soil	Field Sample	4/24/2001	PLM-VE	A	ND	ND
1-02260		N/A	303 W. Thomas St	Scale Barn	Scale house, North wall	Soil-Like	Mining waste	Field Sample	4/19/2001	PLM-9002	B	< 1	ND
1-02260-C		N/A	303 W. Thomas St	Scale Barn	Scale house, North wall	Soil-Like	Mining waste	Field Sample	4/19/2001	PLM-Grav	A	ND	ND
1-02260-FG		N/A	303 W. Thomas St	Scale Barn	Scale house, North wall	Soil-Like	Mining waste	Field Sample	4/19/2001	PLM-VE	B1	TR	ND
1-02261		N/A	303 W. Thomas St	Warehouse	Warehouse, E. side by door	Soil-Like	Mining waste	Field Sample	4/19/2001	PLM-9002	C	2	ND

Sample ID	Parent ID	Scenario	Property Group (Location)	Sample Group	Location Description (Sub Location)	Media Type	Matrix	Category	Sample Date	PLM			
										Method	LA Bin	LA (%)	C (%)
1-02261-C		N/A	303 W. Thomas St	Warehouse	Warehouse, E. side by door	Soil-Like	Mining waste	Field Sample	4/19/2001	PLM-Grav	A	ND	ND
1-02261-FG		N/A	303 W. Thomas St	Warehouse	Warehouse, E. side by door	Soil-Like	Mining waste	Field Sample	4/19/2001	PLM-VE	B2	< 1	ND
1-02262		N/A	303 W. Thomas St	Planer Building	Left side of door, Planer Bldg.	Soil-Like	Mining waste	Field Sample	4/19/2001	PLM-9002	C	5	ND
1-02262-C		N/A	303 W. Thomas St	Planer Building	Left side of door, Planer Bldg.	Soil-Like	Mining waste	Field Sample	4/19/2001	PLM-Grav	C	4.022	ND
1-02262-FG		N/A	303 W. Thomas St	Planer Building	Left side of door, Planer Bldg.	Soil-Like	Mining waste	Field Sample	4/19/2001	PLM-VE	C	2	ND
1-02263		N/A	303 W. Thomas St	Property	Right side of door, building	Soil-Like	Mining waste	Field Sample	4/19/2001	PLM-9002	B	< 1	ND
1-02263-C		N/A	303 W. Thomas St	Property	Right side of door, building	Soil-Like	Mining waste	Field Sample	4/19/2001	PLM-Grav	B1	TR	ND
1-02263-FG		N/A	303 W. Thomas St	Property	Right side of door, building	Soil-Like	Mining waste	Field Sample	4/19/2001	PLM-VE	A	ND	ND
1-02264		N/A	303 W. Thomas St	Property	Small shed, Southwest corner	Soil-Like	Mining waste	Field Sample	4/19/2001	PLM-9002	C	25	ND
1-02264-C		N/A	303 W. Thomas St	Property	Small shed, Southwest corner	Soil-Like	Mining waste	Field Sample	4/19/2001	PLM-Grav	C	94.643	ND
1-02264-FG		N/A	303 W. Thomas St	Property	Small shed, Southwest corner	Soil-Like	Mining waste	Field Sample	4/19/2001	PLM-VE	C	30	ND
1-02265		N/A	303 W. Thomas St	Property	Small shed, Northwest corner	Soil-Like	Mining waste	Field Sample	4/19/2001	PLM-9002	B	< 1	ND
1-02265-C		N/A	303 W. Thomas St	Property	Small shed, Northwest corner	Soil-Like	Mining waste	Field Sample	4/19/2001	PLM-Grav	A	ND	ND
1-02265-FG		N/A	303 W. Thomas St	Property	Small shed, Northwest corner	Soil-Like	Mining waste	Field Sample	4/19/2001	PLM-VE	B1	TR	ND
1-02277	1-02264	N/A	303 W. Thomas St	Property		Soil-Like	Mining waste	Field Duplicate	4/18/2001	PLM-9002	C	35	ND
1-02277-FG1	1-02264	N/A	303 W. Thomas St	Property		Soil-Like	Mining waste	Field Duplicate	4/18/2001	PLM-VE	A	ND	ND
1-03398		N/A	303 W. Thomas St	Property	driveway	Soil-Like	Surface soil	Field Sample	8/8/2001	PLM-9002	B	< 1	ND
1-03400		N/A	303 W. Thomas St	Property	boundry sample	Soil-Like	Surface soil	Field Sample	8/10/2001	PLM-9002	C	5	ND
1-03401		N/A	303 W. Thomas St	Property	boundry sample	Soil-Like	Surface soil	Field Sample	8/10/2001	PLM-9002	C	3	ND
1-03402		N/A	303 W. Thomas St	Property	boundry sample	Soil-Like	Surface soil	Field Sample	8/10/2001	PLM-9002	C	8	ND
1-03403		N/A	303 W. Thomas St	Property	boundry sample	Soil-Like	Surface soil	Field Sample	8/10/2001	PLM-9002	C	15	ND
1-08278-B		N/A	303 W. Thomas St	Stockpile	Field	Soil-Like	Surface soil	Field Sample	6/9/2006	PLM-9002	B2	< 1	ND
1-08279-B		N/A	303 W. Thomas St	Stockpile	Field	Soil-Like	Surface soil	Field Sample	6/9/2006	PLM-9002	A	ND	ND
1-08280-B		N/A	303 W. Thomas St	Stockpile	Field	Soil-Like	Surface soil	Field Sample	6/9/2006	PLM-9002	A	ND	ND
1-08281-B		N/A	303 W. Thomas St	Stockpile	Field	Soil-Like	Surface soil	Field Sample	6/9/2006	PLM-9002	A	ND	ND
1-08282-B		N/A	303 W. Thomas St	Field	Field	Soil-Like	Surface soil	Field Sample	6/9/2006	PLM-9002	C	2	ND
1-08283-B		N/A	303 W. Thomas St	Field	Field	Soil-Like	Surface soil	Field Sample	6/9/2006	PLM-9002	C	3	ND
1-08284-B		N/A	303 W. Thomas St	Field	Field	Soil-Like	Surface soil	Field Sample	6/9/2006	PLM-9002	C	1	ND
1-08285-B		N/A	303 W. Thomas St	Field	Field	Soil-Like	Surface soil	Field Sample	6/9/2006	PLM-9002	C	1	ND

Sample ID	Parent ID	Scenario	Property Group (Location)	Sample Group	Location Description (Sub Location)	Media Type	Matrix	Category	Sample Date	PLM Method	PLM LA Bin	PLM LA (%)	PLM C (%)
1R-03363	A-11.15	N/A	303 W. Thomas St	WRGrace		Soil-Like	Soil	Field Duplicate	10/25/2000	PLM-9002	A	ND	ND
1R-03370	J-21.25	N/A	303 W. Thomas St	Property		Soil-Like	Soil	Field Duplicate	10/28/2000	PLM-9002	C	2	ND
1R-03371	S-1.5	N/A	303 W. Thomas St	Property		Soil-Like	Soil	Field Duplicate	10/28/2000	PLM-9002	C	2	ND
1R-03372	S-6.10	N/A	303 W. Thomas St	Property		Soil-Like	Soil	Field Duplicate	10/28/2000	PLM-9002	C	2	ND
1R-03377	B-6.10	N/A	303 W. Thomas St	Property		Soil-Like	Soil	Field Duplicate	10/31/2000	PLM-9002	A	ND	ND
1R-03385	K-21.25	N/A	303 W. Thomas St	Property		Soil-Like	Soil	Field Duplicate	11/1/2000	PLM-9002	A	ND	ND
1R-03389	C-1.5	N/A	303 W. Thomas St	Property		Soil-Like	Soil	Field Duplicate	11/3/2000	PLM-9002	A	ND	ND
1R-03390	C-6.10	N/A	303 W. Thomas St	Property		Soil-Like	Soil	Field Duplicate	11/3/2000	PLM-9002	A	ND	ND
1R-03391	C-11.15	N/A	303 W. Thomas St	Property		Soil-Like	Soil	Field Duplicate	11/3/2000	PLM-9002	A	ND	ND
1R-03392	C-16.20	N/A	303 W. Thomas St	Property		Soil-Like	Soil	Field Duplicate	11/3/2000	PLM-9002	B	< 1	ND
1R-03393	C-21.25	N/A	303 W. Thomas St	Property		Soil-Like	Soil	Field Duplicate	11/3/2000	PLM-9002	A	ND	ND
1R-03393	C-21.25	N/A	303 W. Thomas St	Property		Soil-Like	Soil	Field Duplicate	11/3/2000	PLM-9002	A	ND	ND
1R-03396	L-10.13	N/A	303 W. Thomas St	Property		Soil-Like	Soil	Field Duplicate	11/6/2000	PLM-9002	B	< 1	ND
1R-03401	U-1.4	N/A	303 W. Thomas St	Property		Soil-Like	Soil	Field Duplicate	11/6/2000	PLM-9002	A	ND	ND
1R-03404	D-11.15	N/A	303 W. Thomas St	Property		Soil-Like	Soil	Field Duplicate	11/7/2000	PLM-9002	A	ND	ND
1R-03407	2M-6.10	N/A	303 W. Thomas St	Property		Soil-Like	Soil	Field Duplicate	11/7/2000	PLM-9002	C	2	ND
1R-03408	3M-6.10	N/A	303 W. Thomas St	Property		Soil-Like	Soil	Field Duplicate	11/9/2000	PLM-9002	A	ND	ND
1R-03409	2J-21.25	N/A	303 W. Thomas St	Property		Soil-Like	Soil	Field Duplicate	11/9/2000	PLM-9002	A	ND	ND
1R-03410	2S-6.10	N/A	303 W. Thomas St	Property		Soil-Like	Soil	Field Duplicate	11/9/2000	PLM-9002	B	< 1	ND
1R-03411	AC-1.5	N/A	303 W. Thomas St	Property		Soil-Like	Soil	Field Duplicate	11/9/2000	PLM-9002	C	2	ND
1R-11541		N/A	303 W. Thomas St	Property	excavation	Soil-Like	Subsurface soil	Field Sample	10/4/2001	PLM-9002	B	< 1	ND
1R-11542		N/A	303 W. Thomas St	Property	excavation	Soil-Like	Subsurface soil	Field Sample	10/4/2001	PLM-9002	B	< 1	ND
1R-11543		N/A	303 W. Thomas St	Property	excavation	Soil-Like	Subsurface soil	Field Sample	10/4/2001	PLM-9002	B	< 1	ND
1R-11544		N/A	303 W. Thomas St	Property	excavation	Soil-Like	Subsurface soil	Field Sample	10/4/2001	PLM-9002	B	< 1	ND
1R-11545		N/A	303 W. Thomas St	Property	excavation	Soil-Like	Subsurface soil	Field Sample	10/4/2001	PLM-9002	B	< 1	ND
1R-11546		N/A	303 W. Thomas St	Property	excavation	Soil-Like	Subsurface soil	Field Sample	10/4/2001	PLM-9002	B	< 1	ND
1R-11547		N/A	303 W. Thomas St	Property	excavation	Soil-Like	Subsurface soil	Field Sample	10/4/2001	PLM-9002	B	< 1	ND
1R-11548		N/A	303 W. Thomas St	Property	excavation	Soil-Like	Subsurface soil	Field Sample	10/4/2001	PLM-9002	B	< 1	ND
1R-11549		N/A	303 W. Thomas St	Property	excavation	Soil-Like	Subsurface soil	Field Sample	10/4/2001	PLM-9002	B	< 1	ND
1R-11550		N/A	303 W. Thomas St	Property	excavation	Soil-Like	Subsurface soil	Field Sample	10/4/2001	PLM-9002	B	< 1	ND
1R-11551		N/A	303 W. Thomas St	Property	excavation	Soil-Like	Subsurface soil	Field Sample	10/4/2001	PLM-9002	B	< 1	ND
1R-11552		N/A	303 W. Thomas St	Property	excavation	Soil-Like	Subsurface soil	Field Sample	10/4/2001	PLM-9002	B	< 1	ND
1R-11553		N/A	303 W. Thomas St	Property	excavation	Soil-Like	Subsurface soil	Field Sample	10/4/2001	PLM-9002	B	< 1	ND
1R-11554		N/A	303 W. Thomas St	Property	excavation	Soil-Like	Subsurface soil	Field Sample	10/4/2001	PLM-9002	B	< 1	ND
1R-11555		N/A	303 W. Thomas St	Property	excavation	Soil-Like	Subsurface soil	Field Sample	10/5/2001	PLM-9002	B	< 1	ND
1R-11556		N/A	303 W. Thomas St	Property	excavation	Soil-Like	Subsurface soil	Field Sample	10/5/2001	PLM-9002	B	< 1	ND
1R-11557		N/A	303 W. Thomas St	Property	excavation	Soil-Like	Subsurface soil	Field Sample	10/5/2001	PLM-9002	B	< 1	ND
1R-11558		N/A	303 W. Thomas St	Property	excavation	Soil-Like	Subsurface soil	Field Sample	10/5/2001	PLM-9002	B	< 1	ND
1R-11559		N/A	303 W. Thomas St	Property	excavation	Soil-Like	Subsurface soil	Field Sample	10/5/2001	PLM-9002	B	< 1	ND

Sample ID	Parent ID	Scenario	Property Group (Location)	Sample Group	Location Description (Sub Location)	Media Type	Matrix	Category	Sample Date	PLM			
										Method	LA Bin	LA (%)	C (%)
1R-11560		N/A	303 W. Thomas St	Property	excavation	Soil-Like	Subsurface soil	Field Sample	10/5/2001	PLM-9002	B	< 1	ND
1R-11601		N/A	303 W. Thomas St	Property	excavation	Soil-Like	Subsurface soil	Field Sample	10/5/2001	PLM-9002	B	< 1	ND
1R-11602		N/A	303 W. Thomas St	Property	excavation	Soil-Like	Subsurface soil	Field Sample	10/5/2001	PLM-9002	B	< 1	ND
1R-11603		N/A	303 W. Thomas St	Property	excavation	Soil-Like	Subsurface soil	Field Sample	10/5/2001	PLM-9002	B	< 1	ND
1R-11604		N/A	303 W. Thomas St	Property	surface roadway	Soil-Like	Surface soil	Field Sample	10/9/2001	PLM-9002	A	ND	ND
1R-11605		N/A	303 W. Thomas St	Property	roadway	Soil-Like	Surface soil	Field Sample	10/9/2001	PLM-9002	B	< 1	ND
1R-11606		N/A	303 W. Thomas St	Property	roadway	Soil-Like	Surface soil	Field Sample	10/9/2001	PLM-9002	B	< 1	ND
1R-11607		N/A	303 W. Thomas St	Property	roadway	Soil-Like	Surface soil	Field Sample	10/9/2001	PLM-9002	B	< 1	ND
1R-11608		N/A	303 W. Thomas St	Property	roadway	Soil-Like	Surface soil	Field Sample	10/9/2001	PLM-9002	A	ND	ND
1R-11609		N/A	303 W. Thomas St	Property	roadway	Soil-Like	Surface soil	Field Sample	10/9/2001	PLM-9002	A	ND	ND
1R-11610		N/A	303 W. Thomas St	Property	roadway	Soil-Like	Surface soil	Field Sample	10/9/2001	PLM-9002	A	ND	ND
1R-11611		N/A	303 W. Thomas St	Property	roadway	Soil-Like	Surface soil	Field Sample	10/9/2001	PLM-9002	A	ND	ND
1R-11612		N/A	303 W. Thomas St	Property	roadway	Soil-Like	Surface soil	Field Sample	10/9/2001	PLM-9002	B	< 1	ND
1R-11613		N/A	303 W. Thomas St	Property	roadway	Soil-Like	Surface soil	Field Sample	10/9/2001	PLM-9002	B	< 1	ND
1R-11614		N/A	303 W. Thomas St	Property	roadway	Soil-Like	Surface soil	Field Sample	10/9/2001	PLM-9002	B	< 1	ND
1R-11615		N/A	303 W. Thomas St	Property	roadway	Soil-Like	Surface soil	Field Sample	10/9/2001	PLM-9002	A	ND	ND
1R-11616		N/A	303 W. Thomas St	Property	roadway	Soil-Like	Surface soil	Field Sample	10/9/2001	PLM-9002	B	< 1	ND
1R-11617		N/A	303 W. Thomas St	Property	roadway	Soil-Like	Surface soil	Field Sample	10/9/2001	PLM-9002	B	< 1	ND
1R-11618		N/A	303 W. Thomas St	Property	roadway	Soil-Like	Surface soil	Field Sample	10/9/2001	PLM-9002	A	ND	ND
1R-11619		N/A	303 W. Thomas St	Property	roadway	Soil-Like	Surface soil	Field Sample	10/9/2001	PLM-9002	A	ND	ND
1R-11620		N/A	303 W. Thomas St	Property	roadway	Soil-Like	Surface soil	Field Sample	10/9/2001	PLM-9002	B	< 1	ND
1R-11901		N/A	303 W. Thomas St	Property	roadway	Soil-Like	Surface soil	Field Sample	10/9/2001	PLM-9002	B	< 1	ND
1R-11903		N/A	303 W. Thomas St	Property	roadway	Soil-Like	Surface soil	Field Sample	10/10/2001	PLM-9002	B	< 1	ND
1R-11904		N/A	303 W. Thomas St	Property	roadway	Soil-Like	Surface soil	Field Sample	10/10/2001	PLM-9002	B	< 1	ND
1R-11905		N/A	303 W. Thomas St	Property	roadway	Soil-Like	Surface soil	Field Sample	10/10/2001	PLM-9002	B	< 1	ND
1R-11906		N/A	303 W. Thomas St	Property	roadway	Soil-Like	Surface soil	Field Sample	10/10/2001	PLM-9002	B	< 1	ND
1R-11907		N/A	303 W. Thomas St	Property	roadway	Soil-Like	Surface soil	Field Sample	10/10/2001	PLM-9002	B	< 1	ND
1R-11908		N/A	303 W. Thomas St	Property	roadway	Soil-Like	Surface soil	Field Sample	10/10/2001	PLM-9002	B	< 1	ND
1R-11909		N/A	303 W. Thomas St	Property	roadway	Soil-Like	Surface soil	Field Sample	10/10/2001	PLM-9002	B	< 1	ND

Sample ID	Parent ID	Scenario	Property Group (Location)	Sample Group	Location Description (Sub Location)	Media Type	Matrix	Category	Sample Date	PLM			
										Method	LA Bin	LA (%)	C (%)
1R-11910		N/A	303 W. Thomas St	Property	roadway	Soil-Like	Surface soil	Field Sample	10/10/2001	PLM-9002	B	< 1	ND
1R-11911		N/A	303 W. Thomas St	Property	roadway	Soil-Like	Surface soil	Field Sample	10/10/2001	PLM-9002	B	< 1	ND
1R-11912		N/A	303 W. Thomas St	Property	roadway	Soil-Like	Surface soil	Field Sample	10/10/2001	PLM-9002	B	< 1	ND
1R-11913		N/A	303 W. Thomas St	Property	roadway	Soil-Like	Surface soil	Field Sample	10/10/2001	PLM-9002	B	< 1	ND
1R-11914		N/A	303 W. Thomas St	Property	roadway	Soil-Like	Surface soil	Field Sample	10/10/2001	PLM-9002	B	< 1	ND
1R-11915		N/A	303 W. Thomas St	Property	roadway	Soil-Like	Surface soil	Field Sample	10/10/2001	PLM-9002	B	< 1	ND
1R-11916		N/A	303 W. Thomas St	Property	roadway	Soil-Like	Surface soil	Field Sample	10/10/2001	PLM-9002	B	< 1	ND
1R-11917		N/A	303 W. Thomas St	Property	roadway	Soil-Like	Surface soil	Field Sample	10/10/2001	PLM-9002	B	< 1	ND
1R-11918		N/A	303 W. Thomas St	Property	road	Soil-Like	Surface soil	Field Sample	10/10/2001	PLM-9002	B	< 1	ND
1R-11919		N/A	303 W. Thomas St	Property	road	Soil-Like	Surface soil	Field Sample	10/10/2001	PLM-9002	B	< 1	ND
1R-11920		N/A	303 W. Thomas St	Property	road	Soil-Like	Surface soil	Field Sample	10/10/2001	PLM-9002	B	< 1	ND
1R-12121		N/A	303 W. Thomas St	Property	road	Soil-Like	Surface soil	Field Sample	10/10/2001	PLM-9002	B	< 1	ND
1R-12122		N/A	303 W. Thomas St	Property	road	Soil-Like	Surface soil	Field Sample	10/10/2001	PLM-9002	B	< 1	ND
1R-12123		N/A	303 W. Thomas St	Property	road	Soil-Like	Surface soil	Field Sample	10/10/2001	PLM-9002	B	< 1	ND
1R-12124		N/A	303 W. Thomas St	Property	non roadway	Soil-Like	Surface soil	Field Sample	10/16/2001	PLM-9002	A	ND	ND
1R-12125		N/A	303 W. Thomas St	Property	non roadway	Soil-Like	Surface soil	Field Sample	10/16/2001	PLM-9002	A	ND	ND
1R-12126		N/A	303 W. Thomas St	Property	non roadway	Soil-Like	Surface soil	Field Sample	10/16/2001	PLM-9002	A	ND	ND
1R-12127		N/A	303 W. Thomas St	Property	non roadway	Soil-Like	Surface soil	Field Sample	10/16/2001	PLM-9002	A	ND	ND
1R-12128		N/A	303 W. Thomas St	Property	non roadway	Soil-Like	Surface soil	Field Sample	10/16/2001	PLM-9002	A	ND	ND
1R-12129		N/A	303 W. Thomas St	Property	non roadway	Soil-Like	Surface soil	Field Sample	10/16/2001	PLM-9002	A	ND	ND
1R-12130		N/A	303 W. Thomas St	Property	roadway	Soil-Like	Subsurface soil	Field Sample	10/16/2001	PLM-9002	B	< 1	ND
1R-12131		N/A	303 W. Thomas St	Property	non roadway	Soil-Like	Subsurface soil	Field Sample	10/16/2001	PLM-9002	B	< 1	ND
1R-13769		N/A	303 W. Thomas St	Property	Exp-1	Soil-Like	Surface soil	Field Split	12/3/2002	PLM-9002	B	< 1	ND
1R-13770		N/A	303 W. Thomas St	Property	Exp-2	Soil-Like	Surface soil	Field Split	12/3/2002	PLM-9002	B	< 1	ND
1R-13771	WR GRACE	N/A	303 W. Thomas St	Property	Exp-3	Soil-Like	Surface soil	Field Split	12/3/2002	PLM-9002	B	< 1	ND
1R-13772	WR GRACE	N/A	303 W. Thomas St	Property	Exp-4	Soil-Like	Surface soil	Field Sample	12/3/2002	PLM-9002	A	ND	ND
1R-13773	WR GRACE	N/A	303 W. Thomas St	Property	Exp-5	Soil-Like	Surface soil	Field Split	12/3/2002	PLM-9002	B	< 1	ND
1R-13774	WR GRACE	N/A	303 W. Thomas St	Property	Exp-6	Soil-Like	Surface soil	Field Split	12/3/2002	PLM-9002	B	< 1	ND
1R-13775		N/A	303 W. Thomas St	Property	Exp-7	Soil-Like	Surface soil	Field Split	12/3/2002	PLM-9002	B	< 1	ND

LocationPropertyGroupDesc values: LIKE "Riverside%", LIKE "export%", LIKE "303 w. thomas%"

Sample ID	Parent ID	Scenario	Property Group (Location)	Sample Group	Location Description (Sub Location)	Media Type	Matrix	Category	Sample Date	PLM			
										Method	LA Bin	LA (%)	C (%)
1R-13776	WR GRACE	N/A	303 W. Thomas St	Property	Exp-8	Soil-Like	Surface soil	Field Split	12/3/2002	PLM-9002	A	ND	ND
1R-13777	WR GRACE	N/A	303 W. Thomas St	Property	Exp-9	Soil-Like	Surface soil	Field Split	12/3/2002	PLM-9002	A	ND	ND
1R-13778	WR GRACE	N/A	303 W. Thomas St	Property	Exp-10	Soil-Like	Surface soil	Field Split	12/3/2002	PLM-9002	B	< 1	ND
1R-13779	WR GRACE	N/A	303 W. Thomas St	Property	Exp-11	Soil-Like	Surface soil	Field Split	12/3/2002	PLM-9002	B	< 1	ND
1R-13780	WR GRACE	N/A	303 W. Thomas St	Property	Exp-12	Soil-Like	Subsurface soil	Field Split	12/3/2002	PLM-9002	A	ND	ND
1R-17389	WR GRACE	N/A	303 W. Thomas St	Property	Exp-21	Soil-Like	Surface soil	Field Split	12/3/2002	PLM-9002	A	ND	ND
1R-17390		N/A	303 W. Thomas St	Property	Exp-22	Soil-Like	Subsurface soil	Field Split	12/3/2002	PLM-9002	B	< 1	ND
1R-17391		N/A	303 W. Thomas St	Property	Exp-23	Soil-Like	Surface soil	Field Split	12/3/2002	PLM-9002	A	ND	ND
1R-17392		N/A	303 W. Thomas St	Property	Exp-24	Soil-Like	Surface soil	Field Split	12/3/2002	PLM-9002	A	ND	ND
1R-17393		N/A	303 W. Thomas St	Property	Exp-25	Soil-Like	Subsurface soil	Field Split	12/3/2002	PLM-9002	A	ND	ND
1R-17394		N/A	303 W. Thomas St	Property	Exp-41	Soil-Like	Subsurface soil	Field Split	12/3/2002	PLM-9002	B	< 1	ND
1R-17395		N/A	303 W. Thomas St	Property	Exp-27	Soil-Like	Subsurface soil	Field Split	12/3/2002	PLM-9002	B	< 1	ND
1R-17396		N/A	303 W. Thomas St	Property	Exp-29	Soil-Like	Surface soil	Field Split	12/3/2002	PLM-9002	B	< 1	ND
1R-17397		N/A	303 W. Thomas St	Property	Exp-32	Soil-Like	Surface soil	Field Split	12/3/2002	PLM-9002	A	ND	ND
1R-17398		N/A	303 W. Thomas St	Property	Exp-36	Soil-Like	Surface soil	Field Split	12/3/2002	PLM-9002	A	ND	ND
1R-17399		N/A	303 W. Thomas St	Property	Exp-40	Soil-Like	Surface soil	Field Split	12/3/2002	PLM-9002	A	ND	ND
1R-17400		N/A	303 W. Thomas St	Property	Exp-39	Soil-Like	Surface soil	Field Split	12/3/2002	PLM-9002	A	ND	ND
1R-17401		N/A	303 W. Thomas St	Property	Exp-38	Soil-Like	Surface soil	Field Split	12/3/2002	PLM-9002	B	< 1	ND
1R-17402		N/A	303 W. Thomas St	Property	Exp-37	Soil-Like	Surface soil	Field Split	12/3/2002	PLM-9002	A	ND	ND
1R-17403		N/A	303 W. Thomas St	Property	Exp-33	Soil-Like	Surface soil	Field Split	12/3/2002	PLM-9002	A	ND	ND
1R-17404		N/A	303 W. Thomas St	Property	Exp-34	Soil-Like	Surface soil	Field Split	12/3/2002	PLM-9002	A	ND	ND
1R-17405		N/A	303 W. Thomas St	Property	Exp-35	Soil-Like	Surface soil	Field Split	12/3/2002	PLM-9002	A	ND	ND
1R-17406		N/A	303 W. Thomas St	Property	Exp-31	Soil-Like	Surface soil	Field Split	12/3/2002	PLM-9002	B	< 1	ND
1R-17407		N/A	303 W. Thomas St	Property	Exp-30	Soil-Like	Surface soil	Field Split	12/3/2002	PLM-9002	A	ND	ND
1R-17408		N/A	303 W. Thomas St	Property	Exp-28	Soil-Like	Surface soil	Field Split	12/3/2002	PLM-9002	A	ND	ND
1R-17409		N/A	303 W. Thomas St	Property	Exp-26	Soil-Like	Surface soil	Field Split	12/3/2002	PLM-9002	A	ND	ND
1R-17410		N/A	303 W. Thomas St	Property	Driveway	Soil-Like	Surface soil	Field Split	12/3/2002	PLM-9002	A	ND	ND
1R-17411		N/A	303 W. Thomas St	Driveway	Drive on S side of site	Soil-Like	Surface soil	Field Split	12/3/2002	PLM-9002	A	ND	ND
1R-17412		N/A	303 W. Thomas St	Property/Excavation	Bottom fo Waterline Hole	Soil-Like	Subsurface soil	Field Split	12/3/2002	PLM-9002	A	ND	ND

Sample ID	Parent ID	Scenario	Property Group (Location)	Sample Group	Location Description (Sub Location)	Media Type	Matrix	Category	Sample Date	PLM Method	PLM LA Bin	PLM LA (%)	PLM C (%)
E-00001		N/A	303 W. Thomas St	Property	Soil	Soil-Like	Surface soil	Field Sample	12/12/1999	PLM-9002	A	ND	ND
E-00002		N/A	303 W. Thomas St	Property	Soil	Soil-Like	Surface soil	Field Sample	12/12/1999	PLM-9002	A	ND	ND
E-00003		N/A	303 W. Thomas St	Property	Soil	Soil-Like	Surface soil	Field Sample	12/12/1999	PLM-9002	A	ND	ND
E-00004		N/A	303 W. Thomas St	Property	Soil	Soil-Like	Surface soil	Field Sample	12/12/1999	PLM-9002	A	ND	ND
E-00005		N/A	303 W. Thomas St	Property	Soil	Soil-Like	Surface soil	Field Sample	12/12/1999	PLM-9002	A	ND	ND
E-00006		N/A	303 W. Thomas St	Property	Soil	Soil-Like	Surface soil	Field Sample	12/12/1999	PLM-9002	A	ND	ND
E-00007		N/A	303 W. Thomas St	Property	Soil	Soil-Like	Surface soil	Field Sample	12/12/1999	PLM-9002	A	ND	ND
E-00008		N/A	303 W. Thomas St	Property	Soil	Soil-Like	Surface soil	Field Sample	12/12/1999	PLM-9002	A	ND	ND
E-00009		N/A	303 W. Thomas St	Property	Soil	Soil-Like	Surface soil	Field Sample	12/12/1999	PLM-9002	A	ND	ND
E-00010		N/A	303 W. Thomas St	Property	Soil	Soil-Like	Surface soil	Field Sample	12/12/1999	PLM-9002	A	ND	ND
E-00011		N/A	303 W. Thomas St	Property	Soil	Soil-Like	Surface soil	Field Sample	12/12/1999	PLM-9002	B	< 1	ND
E-00012		N/A	303 W. Thomas St	Property	Soil	Soil-Like	Surface soil	Field Sample	12/12/1999	PLM-9002	B	< 1	ND
E-00013		N/A	303 W. Thomas St	Property	Soil	Soil-Like	Surface soil	Field Sample	12/12/1999	PLM-9002	A	ND	ND
E-00014		N/A	303 W. Thomas St	Property	Soil	Soil-Like	Surface soil	Field Sample	12/12/1999	PLM-9002	A	ND	ND
E-00015		N/A	303 W. Thomas St	Property	Soil	Soil-Like	Surface soil	Field Sample	12/12/1999	PLM-9002	B	< 1	ND
E-00016		N/A	303 W. Thomas St	Property	Soil	Soil-Like	Surface soil	Field Sample	12/12/1999	PLM-9002	B	< 1	ND
E-00017		N/A	303 W. Thomas St	Property	Soil	Soil-Like	Surface soil	Field Sample	12/12/1999	PLM-9002	B	< 1	ND
E-00018		N/A	303 W. Thomas St	Property	Soil	Soil-Like	Surface soil	Field Sample	12/12/1999	PLM-9002	C	2	ND
E-00019		N/A	303 W. Thomas St	Property	Soil	Soil-Like	Surface soil	Field Sample	12/12/1999	PLM-9002	B	< 1	ND
E-00020		N/A	303 W. Thomas St	Property	Soil	Soil-Like	Surface soil	Field Sample	12/12/1999	PLM-9002	A	ND	ND
E-00021		N/A	303 W. Thomas St	Property	Soil	Soil-Like	Surface soil	Field Sample	12/12/1999	PLM-9002	C	2	ND
E-00022		N/A	303 W. Thomas St	Property	Soil	Soil-Like	Surface soil	Field Sample	12/12/1999	PLM-9002	C	2	ND
E-00023		N/A	303 W. Thomas St	Property	Soil	Soil-Like	Surface soil	Field Sample	12/12/1999	PLM-9002	B	< 1	ND
E-00024		N/A	303 W. Thomas St	Property	Soil	Soil-Like	Surface soil	Field Sample	12/12/1999	PLM-9002	B	< 1	ND
E-00025		N/A	303 W. Thomas St	Property	Soil	Soil-Like	Surface soil	Field Sample	12/12/1999	PLM-9002	B	< 1	ND
E-00026		N/A	303 W. Thomas St	Property	Soil	Soil-Like	Surface soil	Field Sample	12/12/1999	PLM-9002	A	ND	ND
E-00027		N/A	303 W. Thomas St	Property	Soil	Soil-Like	Surface soil	Field Sample	12/12/1999	PLM-9002	A	ND	ND
E-00028		N/A	303 W. Thomas St	Property	Soil	Soil-Like	Surface soil	Field Sample	12/12/1999	PLM-9002	B	< 1	ND
E-00029		N/A	303 W. Thomas St	Property	Soil	Soil-Like	Surface soil	Field Sample	12/12/1999	PLM-9002	C	2	ND

Sample ID	Parent ID	Scenario	Property Group (Location)	Sample Group	Location Description (Sub Location)	Media Type	Matrix	Category	Sample Date	PLM			
										Method	LA Bin	LA (%)	C (%)
E-00030		N/A	303 W. Thomas St	Property	Soil	Soil-Like	Surface soil	Field Sample	12/12/1999	PLM-9002	C	2	ND
E-00031		N/A	303 W. Thomas St	Property	Soil	Soil-Like	Surface soil	Field Sample	12/12/1999	PLM-9002	B	< 1	ND
E-00032		N/A	303 W. Thomas St	Property	Soil	Soil-Like	Surface soil	Field Sample	12/12/1999	PLM-9002	B	< 1	ND
E-00033		N/A	303 W. Thomas St	Property	Soil	Soil-Like	Surface soil	Field Sample	12/13/1999	PLM-9002	B	< 1	ND
E-00034		N/A	303 W. Thomas St	Property	Soil	Soil-Like	Surface soil	Field Sample	12/13/1999	PLM-9002	A	ND	ND
E-00035		N/A	303 W. Thomas St	Property	Soil	Soil-Like	Surface soil	Field Sample	12/13/1999	PLM-9002	B	< 1	ND
E-00036		N/A	303 W. Thomas St	Property	Soil	Soil-Like	Surface soil	Field Sample	12/13/1999	PLM-9002	B	< 1	ND
E-00037		N/A	303 W. Thomas St	Property	Soil	Soil-Like	Surface soil	Field Sample	12/13/1999	PLM-9002	B	< 1	ND
E-00038		N/A	303 W. Thomas St	Property	Soil	Soil-Like	Surface soil	Field Sample	12/13/1999	PLM-9002	B	< 1	ND
E-00039		N/A	303 W. Thomas St	Property	Soil	Soil-Like	Surface soil	Field Sample	12/13/1999	PLM-9002	B	< 1	ND
E-00040		N/A	303 W. Thomas St	Property	Soil	Soil-Like	Surface soil	Field Sample	12/13/1999	PLM-9002	A	ND	ND
E-00041		N/A	303 W. Thomas St	Property	Soil	Soil-Like	Surface soil	Field Sample	12/13/1999	PLM-9002	C	3	ND
E-00042		N/A	303 W. Thomas St	Property	Soil	Soil-Like	Surface soil	Field Sample	12/13/1999	PLM-9002	C	5	ND
E-00043		N/A	303 W. Thomas St	Property	Soil	Soil-Like	Surface soil	Field Sample	12/13/1999	PLM-9002	B	< 1	ND
E-00044		N/A	303 W. Thomas St	Property	Soil	Soil-Like	Surface soil	Field Sample	12/13/1999	PLM-9002	B	< 1	ND
E-00045		N/A	303 W. Thomas St	Property	Soil	Soil-Like	Surface soil	Field Sample	12/13/1999	PLM-9002	A	ND	ND
E-00046		N/A	303 W. Thomas St	Property	Soil	Soil-Like	Surface soil	Field Sample	12/13/1999	PLM-9002	A	ND	ND
E-00047		N/A	303 W. Thomas St	Property	Soil	Soil-Like	Surface soil	Field Sample	12/13/1999	PLM-9002	C	2	ND
E-00048		N/A	303 W. Thomas St	Property	Soil	Soil-Like	Surface soil	Field Sample	12/13/1999	PLM-9002	A	ND	ND
E-00049		N/A	303 W. Thomas St	Property	Soil	Soil-Like	Surface soil	Field Sample	12/13/1999	PLM-9002	B	< 1	ND
E-00050		N/A	303 W. Thomas St	Property	Soil	Soil-Like	Surface soil	Field Sample	12/13/1999	PLM-9002	A	ND	ND
E-00053		N/A	303 W. Thomas St	Property	Soil	Soil-Like	Surface soil	Field Sample	12/13/1999	PLM-9002	B	< 1	ND
E-00054		N/A	303 W. Thomas St	Property	Soil	Soil-Like	Surface soil	Field Sample	12/13/1999	PLM-9002	B	< 1	ND
E-00055		N/A	303 W. Thomas St	Property	Soil	Soil-Like	Surface soil	Field Sample	12/13/1999	PLM-9002	B	< 1	ND
E-00056		N/A	303 W. Thomas St	Property	Soil	Soil-Like	Surface soil	Field Sample	12/13/1999	PLM-9002	B	< 1	ND
E-00057		N/A	303 W. Thomas St	Property	Soil	Soil-Like	Surface soil	Field Sample	12/13/1999	PLM-9002	C	2	ND
E-00058		N/A	303 W. Thomas St	Property	Soil	Soil-Like	Surface soil	Field Sample	12/13/1999	PLM-9002	C	2	ND
E-00059		N/A	303 W. Thomas St	Property	Soil	Soil-Like	Surface soil	Field Sample	12/13/1999	PLM-9002	B	< 1	ND
E-00060		N/A	303 W. Thomas St	Property	Soil	Soil-Like	Surface soil	Field Sample	12/13/1999	PLM-9002	B	< 1	ND

Sample ID	Parent ID	Scenario	Property Group (Location)	Sample Group	Location Description (Sub Location)	Media Type	Matrix	Category	Sample Date	PLM			
										Method	LA Bin	LA (%)	C (%)
E-00061		N/A	303 W. Thomas St	Property	Soil	Soil-Like	Surface soil	Field Sample	12/13/1999	PLM-9002	B	< 1	ND
E-00062		N/A	303 W. Thomas St	Property	Soil	Soil-Like	Surface soil	Field Sample	12/13/1999	PLM-9002	B	< 1	ND
E-00063		N/A	303 W. Thomas St	Property	Soil	Soil-Like	Surface soil	Field Sample	12/13/1999	PLM-9002	C	3	ND
E-00064		N/A	303 W. Thomas St	Property	Soil	Soil-Like	Surface soil	Field Sample	12/13/1999	PLM-9002	B	< 1	ND
E-00065		N/A	303 W. Thomas St	Property	Soil	Soil-Like	Surface soil	Field Sample	12/13/1999	PLM-9002	A	ND	ND
E-00066		N/A	303 W. Thomas St	Property	Soil	Soil-Like	Surface soil	Field Sample	12/13/1999	PLM-9002	A	ND	ND
E-00067		N/A	303 W. Thomas St	Property	Soil	Soil-Like	Surface soil	Field Sample	12/13/1999	PLM-9002	A	ND	ND
E-00068		N/A	303 W. Thomas St	Property	Soil	Soil-Like	Surface soil	Field Sample	12/13/1999	PLM-9002	A	ND	ND
E-00069		N/A	303 W. Thomas St	Property	Soil	Soil-Like	Surface soil	Field Sample	12/13/1999	PLM-9002	A	ND	ND
E-00070		N/A	303 W. Thomas St	Property	Soil	Soil-Like	Surface soil	Field Sample	12/13/1999	PLM-9002	A	ND	ND
E-00071		N/A	303 W. Thomas St	Property	Soil	Soil-Like	Surface soil	Field Sample	12/13/1999	PLM-9002	A	ND	ND
E-00072		N/A	303 W. Thomas St	Property	Soil	Soil-Like	Surface soil	Field Sample	12/13/1999	PLM-9002	A	ND	ND
E-00073		N/A	303 W. Thomas St	Property	Soil	Soil-Like	Surface soil	Field Sample	12/13/1999	PLM-9002	B	< 1	ND
E-00074		N/A	303 W. Thomas St	Property	Soil	Soil-Like	Surface soil	Field Sample	12/13/1999	PLM-9002	B	< 1	ND
E-00075	E-00001	N/A	303 W. Thomas St	Property	Soil	Soil-Like	Surface soil	Field Duplicate	12/12/1999	PLM-9002	A	ND	ND
E-00076	E-00002	N/A	303 W. Thomas St	Property	Soil	Soil-Like	Surface soil	Field Duplicate	12/12/1999	PLM-9002	A	ND	ND
E-00077	E-00003	N/A	303 W. Thomas St	Property	Soil	Soil-Like	Surface soil	Field Duplicate	12/12/1999	PLM-9002	A	ND	ND
E-00078	E-00004	N/A	303 W. Thomas St	Property	Soil	Soil-Like	Surface soil	Field Duplicate	12/12/1999	PLM-9002	A	ND	ND
E-00079	E-00005	N/A	303 W. Thomas St	Property	Soil	Soil-Like	Surface soil	Field Duplicate	12/12/1999	PLM-9002	B	< 1	ND
E-00080	E-00006	N/A	303 W. Thomas St	Property	Soil	Soil-Like	Surface soil	Field Duplicate	12/12/1999	PLM-9002	B	< 1	ND
E-00081	E-00007	N/A	303 W. Thomas St	Property	Soil	Soil-Like	Surface soil	Field Duplicate	12/12/1999	PLM-9002	B	< 1	ND
E-00082	E-00008	N/A	303 W. Thomas St	Property	Soil	Soil-Like	Surface soil	Field Duplicate	12/12/1999	PLM-9002	B	< 1	ND
1R-13766		N/A	Export Plant	Property	Export plant	Soil-Like	Surface soil	Field Sample	5/8/2002	PLM-9002	B	< 1	ND
1R-13767		N/A	Export Plant	Property	Export plant	Soil-Like	Surface soil	Field Sample	5/8/2002	PLM-9002	B	< 1	ND
1-07731-B		N/A	Riverside Park	Driveway	N & S edges of concrete pad (refer to diagram)	Soil-Like	Surface soil	Field Sample	7/19/2003	PLM-9002	B2	< 1	ND
1-07731-C		N/A	Riverside Park	Driveway	N & S edges of concrete pad (refer to diagram)	Soil-Like	Surface soil	Field Sample	7/19/2003	PLM-Grav	B1	TR	ND
1-07731-FG1		N/A	Riverside Park	Driveway	N & S edges of concrete pad (refer to diagram)	Soil-Like	Surface soil	Field Sample	7/19/2003	PLM-VE	B2	< 1	ND

Sample ID	Parent ID	Scenario	Property Group (Location)	Sample Group	Location Description (Sub Location)	Media Type	Matrix	Category	Sample Date	PLM			
										Method	LA Bin	LA (%)	C (%)
1-07732-B		N/A	Riverside Park	Driveway	E of concrete pad (refer to diagram)	Soil-Like	Surface soil	Field Sample	7/19/2003	PLM-9002	A	ND	ND
1-07732-C		N/A	Riverside Park	Driveway	E of concrete pad (refer to diagram)	Soil-Like	Surface soil	Field Sample	7/19/2003	PLM-Grav	A	ND	ND
1-07732-FG1		N/A	Riverside Park	Driveway	E of concrete pad (refer to diagram)	Soil-Like	Surface soil	Field Sample	7/19/2003	PLM-VE	B1	TR	ND
1-07851		N/A	Riverside Park	Property	On ramp>concrete pad area closest to river	Soil-Like	Surface soil	Field Sample	5/22/2003	PLM-9002	A	ND	ND
1-07852		N/A	Riverside Park	Property	On ramp-middle-asphalt area	Soil-Like	Surface soil	Field Sample	5/22/2003	PLM-9002	A	ND	ND
1-07853		N/A	Riverside Park	Property	On ramp top-asphalt area	Soil-Like	Surface soil	Field Sample	5/22/2003	PLM-9002	A	ND	ND
1R-21994-B		N/A	Riverside Park	Park	50' to 100' west of old boat ramp on horizontal to	Soil-Like	Surface soil	Field Sample	10/6/2003	PLM-9002	A	ND	ND
1R-21995-B		N/A	Riverside Park	Park	50' to 100' west of old boat ramp on slope	Soil-Like	Surface soil	Field Sample	10/6/2003	PLM-9002	B2	< 1	ND
1R-21996-B		N/A	Riverside Park	Park	50' to 100' west of old boat ramp on horizontal su	Soil-Like	Surface soil	Field Sample	10/7/2003	PLM-9002	B2	< 1	ND
1R-21997-B		N/A	Riverside Park	Park	100' to 150' west of old boat ramp on horizontal s	Soil-Like	Surface soil	Field Sample	10/7/2003	PLM-9002	B2	< 1	ND
1R-21998-B		N/A	Riverside Park	Park	100' to 150' west of old boat ramp on slope	Soil-Like	Surface soil	Field Sample	10/7/2003	PLM-9002	B2	< 1	ND
1R-21999-B		N/A	Riverside Park	Park	New boat ramp from end of concvete up slope to top	Soil-Like	Surface soil	Field Sample	10/8/2003	PLM-9002	A	ND	ND
1R-22000-B		N/A	Riverside Park	Park	Next to road (City Service Rd) North 50'*50' by	Soil-Like	Surface soil	Field Sample	10/8/2003	PLM-9002	A	ND	ND
1R-23244-B		N/A	Riverside Park	Park	0'-50' directy west of old boat ramp	Soil-Like	Surface soil	Field Sample	10/2/2003	PLM-9002	B2	< 1	ND
1R-23245-B		N/A	Riverside Park	Park	50' from road north to slope of new boat ramp	Soil-Like	Surface soil	Field Sample	10/8/2003	PLM-9002	A	ND	ND
1R-23246-B		N/A	Riverside Park	Park	See survey map	Soil-Like	Surface soil	Field Sample	10/9/2003	PLM-9002	A	ND	ND
1R-23247-B		N/A	Riverside Park	Park	See survey map	Soil-Like	Surface soil	Field Sample	10/9/2003	PLM-9002	A	ND	ND
1R-23248-B		N/A	Riverside Park	Park	See survey map	Soil-Like	Surface soil	Field Sample	10/9/2003	PLM-9002	A	ND	ND
1R-23249-B		N/A	Riverside Park	Park	See survey	Soil-Like	Surface soil	Field Sample	10/13/2003	PLM-9002	A	ND	ND
1R-23250-B		N/A	Riverside Park	Park	See survey	Soil-Like	Surface soil	Field Sample	10/13/2003	PLM-9002	A	ND	ND
1R-23251-B		N/A	Riverside Park	Park	See survey	Soil-Like	Surface soil	Field Sample	10/13/2003	PLM-9002	A	ND	ND
1R-23252-B		N/A	Riverside Park	Park	See survey drawing	Soil-Like	Surface soil	Field Sample	10/13/2003	PLM-9002	A	ND	ND
1R-23253-B		N/A	Riverside Park	Park	See Survey Map	Soil-Like	Surface soil	Field Sample	10/15/2003	PLM-9002	A	ND	ND
1R-23254-B		N/A	Riverside Park	Park	See survey map	Soil-Like	Surface soil	Field Sample	10/15/2003	PLM-9002	A	ND	ND

LocationPropertyGroupDesc values: LIKE "Riverside%", LIKE "export%", LIKE "303 w. thomas%"

Server-Database: \\204.47.48.36\Libby2

Sample ID	Parent ID	Scenario	Property Group (Location)	Sample Group	Location Description (Sub Location)	Media Type	Matrix	Category	Sample Date	PLM Method	PLM LA Bin	PLM LA (%)	PLM C (%)
1R-23255-B		N/A	Riverside Park	Park	See survey map	Soil-Like	Surface soil	Field Sample	10/15/2003	PLM-9002	B2	< 1	ND
1R-23256-B		N/A	Riverside Park	Park	See survey map	Soil-Like	Surface soil	Field Sample	10/15/2003	PLM-9002	A	ND	ND
1R-23257-B		N/A	Riverside Park	Park	See survey map	Soil-Like	Surface soil	Field Sample	10/16/2003	PLM-9002	B2	< 1	ND
1R-23258-B		N/A	Riverside Park	Park	See survey map	Soil-Like	Surface soil	Field Sample	10/16/2003	PLM-9002	B2	< 1	ND
1R-23259-B		N/A	Riverside Park	Park	See Survey Map	Soil-Like	Surface soil	Field Sample	10/20/2003	PLM-9002	A	ND	ND
1R-23260-B		N/A	Riverside Park	Park	See Survey Map	Soil-Like	Surface soil	Field Sample	10/20/2003	PLM-9002	A	ND	ND
1R-23741-B		N/A	Riverside Park	Park	See Survey Map	Soil-Like	Surface soil	Field Sample	10/20/2003	PLM-9002	B2	< 1	ND
1R-23742-B		N/A	Riverside Park	Park	See Survey	Soil-Like	Surface soil	Field Sample	10/20/2003	PLM-9002	A	ND	ND
1R-23743-B		N/A	Riverside Park	Park	See Survey	Soil-Like	Surface soil	Field Sample	10/20/2003	PLM-9002	B2	< 1	ND
1R-23744-B		N/A	Riverside Park	Park	See Survey	Soil-Like	Surface soil	Field Sample	10/20/2003	PLM-9002	A	ND	ND
1R-23745-B		N/A	Riverside Park	Park	See survey map	Soil-Like	Surface soil	Field Sample	10/22/2003	PLM-9002	A	ND	ND
1R-23746-B		N/A	Riverside Park	Park	See survey map	Soil-Like	Surface soil	Field Sample	10/22/2003	PLM-9002	B2	< 1	ND
1R-23751-B		N/A	Riverside Park	Park	See survey map	Soil-Like	Surface soil	Field Sample	10/23/2003	PLM-9002	A	ND	ND
1R-23752-B		N/A	Riverside Park	Park	See survey map	Soil-Like	Surface soil	Field Sample	10/23/2003	PLM-9002	A	ND	ND
1R-23753-B		N/A	Riverside Park	Park	See survey map	Soil-Like	Surface soil	Field Sample	10/24/2003	PLM-9002	B2	< 1	ND
1R-23754-B		N/A	Riverside Park	Park	See survey map	Soil-Like	Surface soil	Field Sample	10/24/2003	PLM-9002	B2	< 1	ND
1R-23755-B		N/A	Riverside Park	Park	See survey map	Soil-Like	Surface soil	Field Sample	10/27/2003	PLM-9002	A	ND	ND
1R-23756-B		N/A	Riverside Park	Park	See survey map	Soil-Like	Surface soil	Field Sample	10/27/2003	PLM-9002	A	ND	ND
1R-23757-B		N/A	Riverside Park	Park	See survey map	Soil-Like	Surface soil	Field Sample	10/27/2003	PLM-9002	A	ND	ND
1R-23758-B		N/A	Riverside Park	Park	See survey map	Soil-Like	Surface soil	Field Sample	10/27/2003	PLM-9002	A	ND	ND
1R-23759-B		N/A	Riverside Park	Park	See survey map	Soil-Like	Surface soil	Field Sample	10/28/2003	PLM-9002	A	ND	ND
1R-23760-B		N/A	Riverside Park	Park	See survey map	Soil-Like	Surface soil	Field Sample	10/28/2003	PLM-9002	A	ND	ND
1R-24081-B		N/A	Riverside Park	Park	See survey map	Soil-Like	Surface soil	Field Sample	10/28/2003	PLM-9002	A	ND	ND
1R-24082-B		N/A	Riverside Park	Park	See survey map	Soil-Like	Surface soil	Field Sample	10/28/2003	PLM-9002	A	ND	ND
1R-24083-B		N/A	Riverside Park	Park	See survey map	Soil-Like	Surface soil	Field Sample	10/28/2003	PLM-9002	A	ND	ND
1R-24084-B		N/A	Riverside Park	Park	See survey map	Soil-Like	Surface soil	Field Sample	10/29/2003	PLM-9002	A	ND	ND
1R-24085-B		N/A	Riverside Park	Park	See survey map	Soil-Like	Surface soil	Field Sample	10/29/2003	PLM-9002	A	ND	ND
1R-24086-B		N/A	Riverside Park	Park	See survey map	Soil-Like	Surface soil	Field Sample	10/30/2003	PLM-9002	B2	< 1	ND
1R-24087-B		N/A	Riverside Park	Park	see survey map	Soil-Like	Surface soil	Field Sample	10/31/2003	PLM-9002	A	ND	ND

Sample ID	Parent ID	Scenario	Property Group (Location)	Sample Group	Location Description (Sub Location)	Media Type	Matrix	Category	Sample Date	PLM			
										Method	LA Bin	LA (%)	C (%)
1R-24088-B		N/A	Riverside Park	Park	see survey map	Soil-Like	Surface soil	Field Sample	10/31/2003	PLM-9002	A	ND	ND
1R-24089-B		N/A	Riverside Park	Park	see survey map	Soil-Like	Surface soil	Field Sample	10/31/2003	PLM-9002	A	ND	ND
1R-24090-B		N/A	Riverside Park	Park	see survey map	Soil-Like	Surface soil	Field Sample	10/31/2003	PLM-9002	A	ND	ND
1R-24091-B		N/A	Riverside Park	Park	Riverbank	Soil-Like	Surface soil	Field Sample	11/5/2003	PLM-9002	B2	< 1	ND
1R-24092-B		N/A	Riverside Park	Park	Riverbank	Soil-Like	Surface soil	Field Sample	11/5/2003	PLM-9002	B2	< 1	ND
1R-24093-B		N/A	Riverside Park	Park	Old boat ramp	Soil-Like	Surface soil	Field Sample	11/7/2003	PLM-9002	A	ND	ND
1R-24094-B		N/A	Riverside Park	Park	Water pump station; East	Soil-Like	Surface soil	Field Sample	11/7/2003	PLM-9002	A	ND	ND
1R-24096-B		N/A	Riverside Park	Park	See survey map	Soil-Like	Surface soil	Field Sample	11/11/2003	PLM-9002	C	2	ND
1R-24097-B		N/A	Riverside Park	Park	See survey map	Soil-Like	Surface soil	Field Sample	11/11/2003	PLM-9002	B2	< 1	ND
1R-24098-B		N/A	Riverside Park	Park	City service road back north	Soil-Like	Surface soil	Field Sample	11/11/2003	PLM-9002	A	ND	ND
1R-24099-B		N/A	Riverside Park	Park	See survey map	Soil-Like	Surface soil	Field Sample	11/13/2003	PLM-9002	B2	< 1	ND
1R-24100-B		N/A	Riverside Park	Park	See survey map	Soil-Like	Surface soil	Field Sample	11/13/2003	PLM-9002	B2	< 1	ND
CS-12771-C	CS-16853	N/A	Riverside Park	Park	Area E5	Soil-Like	Surface soil	Prep Duplicate	9/13/2003	PLM-Grav	A	ND	ND
CS-12771-FG	CS-16853	N/A	Riverside Park	Park	Area E5	Soil-Like	Surface soil	Prep Duplicate	9/13/2003	PLM-VE	A	ND	ND
CS-16686-C		N/A	Riverside Park	Park	Area SS1	Soil-Like	Surface soil	Field Sample	9/9/2003	PLM-Grav	A	ND	ND
CS-16686-FG		N/A	Riverside Park	Park	Area SS1	Soil-Like	Surface soil	Field Sample	9/9/2003	PLM-VE	B1	TR	ND
CS-16687-C		N/A	Riverside Park	Park	Area SS2	Soil-Like	Surface soil	Field Sample	9/9/2003	PLM-Grav	A	ND	ND
CS-16687-FG		N/A	Riverside Park	Park	Area SS2	Soil-Like	Surface soil	Field Sample	9/9/2003	PLM-VE	A	ND	ND
CS-16688-C		N/A	Riverside Park	Park	Area SS3	Soil-Like	Surface soil	Field Sample	9/9/2003	PLM-Grav	A	ND	ND
CS-16688-FG		N/A	Riverside Park	Park	Area SS3	Soil-Like	Surface soil	Field Sample	9/9/2003	PLM-VE	A	ND	ND
CS-16689-C		N/A	Riverside Park	Park	Area SS4	Soil-Like	Surface soil	Field Sample	9/9/2003	PLM-Grav	A	ND	ND
CS-16689-FG		N/A	Riverside Park	Park	Area SS4	Soil-Like	Surface soil	Field Sample	9/9/2003	PLM-VE	A	ND	ND
CS-16690-C	CS-16689	N/A	Riverside Park	Park	Area SS4	Soil-Like	Surface soil	Field Duplicate	9/9/2003	PLM-Grav	A	ND	ND
CS-16690-FG	CS-16689	N/A	Riverside Park	Park	Area SS4	Soil-Like	Surface soil	Field Duplicate	9/9/2003	PLM-VE	B1	TR	ND
CS-16691-C		N/A	Riverside Park	Park	Area SS5	Soil-Like	Surface soil	Field Sample	9/9/2003	PLM-Grav	A	ND	ND
CS-16691-FG		N/A	Riverside Park	Park	Area SS5	Soil-Like	Surface soil	Field Sample	9/9/2003	PLM-VE	B1	TR	ND
CS-16692-C		N/A	Riverside Park	Park	Area SS6	Soil-Like	Surface soil	Field Sample	9/9/2003	PLM-Grav	A	ND	ND
CS-16692-FG		N/A	Riverside Park	Park	Area SS6	Soil-Like	Surface soil	Field Sample	9/9/2003	PLM-VE	A	ND	ND
CS-16693-C		N/A	Riverside Park	Park	Area SS7	Soil-Like	Surface soil	Field Sample	9/9/2003	PLM-Grav	A	ND	ND

Sample ID	Parent ID	Scenario	Property Group (Location)	Sample Group	Location Description (Sub Location)	Media Type	Matrix	Category	Sample Date	PLM Method	PLM LA Bin	PLM LA (%)	PLM C (%)
CS-16693-FG		N/A	Riverside Park	Park	Area SS7	Soil-Like	Surface soil	Field Sample	9/9/2003	PLM-VE	A	ND	ND
CS-16694-C		N/A	Riverside Park	Park	Area RS2	Soil-Like	Surface soil	Field Sample	9/9/2003	PLM-Grav	A	ND	ND
CS-16694-FG		N/A	Riverside Park	Park	Area RS2	Soil-Like	Surface soil	Field Sample	9/9/2003	PLM-VE	A	ND	ND
CS-16695-C		N/A	Riverside Park	Park	Area RS5	Soil-Like	Surface soil	Field Sample	9/9/2003	PLM-Grav	A	ND	ND
CS-16695-FG		N/A	Riverside Park	Park	Area RS5	Soil-Like	Surface soil	Field Sample	9/9/2003	PLM-VE	A	ND	ND
CS-16696-C		N/A	Riverside Park	Park	Area RS6	Soil-Like	Surface soil	Field Sample	9/9/2003	PLM-Grav	A	ND	ND
CS-16696-FG		N/A	Riverside Park	Park	Area RS6	Soil-Like	Surface soil	Field Sample	9/9/2003	PLM-VE	A	ND	ND
CS-16698-FG		N/A	Riverside Park	Park	Area TP1	Soil-Like	Subsurface soil	Field Sample	9/10/2003	PLM-VE	A	ND	ND
CS-16699-C		N/A	Riverside Park	Park	Area TP2	Soil-Like	Subsurface soil	Field Sample	9/10/2003	PLM-Grav	A	ND	ND
CS-16699-FG		N/A	Riverside Park	Park	Area TP2	Soil-Like	Subsurface soil	Field Sample	9/10/2003	PLM-VE	A	ND	ND
CS-16700-FG		N/A	Riverside Park	Park	Area TP3	Soil-Like	Subsurface soil	Field Sample	9/10/2003	PLM-VE	A	ND	ND
CS-16821-C		N/A	Riverside Park	Park	Area TP3A	Soil-Like	Subsurface soil	Field Sample	9/10/2003	PLM-Grav	A	ND	ND
CS-16821-FG		N/A	Riverside Park	Park	Area TP3A	Soil-Like	Subsurface soil	Field Sample	9/10/2003	PLM-VE	A	ND	ND
CS-16835-C		N/A	Riverside Park	Park	TP4	Soil-Like	Subsurface soil	Field Sample	9/12/2003	PLM-Grav	A	ND	ND
CS-16835-FG		N/A	Riverside Park	Park	TP4	Soil-Like	Subsurface soil	Field Sample	9/12/2003	PLM-VE	A	ND	ND
CS-16836-FG		N/A	Riverside Park	Park	TP4-A	Soil-Like	Subsurface soil	Field Sample	9/12/2003	PLM-VE	A	ND	ND
CS-16837-C		N/A	Riverside Park	Park	TP5	Soil-Like	Subsurface soil	Field Sample	9/12/2003	PLM-Grav	A	ND	ND
CS-16837-FG		N/A	Riverside Park	Park	TP5	Soil-Like	Subsurface soil	Field Sample	9/12/2003	PLM-VE	A	ND	ND
CS-16838-C		N/A	Riverside Park	Park	TP8	Soil-Like	Subsurface soil	Field Sample	9/12/2003	PLM-Grav	A	ND	ND
CS-16838-FG		N/A	Riverside Park	Park	TP8	Soil-Like	Subsurface soil	Field Sample	9/12/2003	PLM-VE	A	ND	ND
CS-16839-C		N/A	Riverside Park	Park	TP6	Soil-Like	Subsurface soil	Field Sample	9/12/2003	PLM-Grav	A	ND	ND
CS-16839-FG		N/A	Riverside Park	Park	TP6	Soil-Like	Subsurface soil	Field Sample	9/12/2003	PLM-VE	B1	TR	ND
CS-16840-C	CS-16839	N/A	Riverside Park	Park	TP6	Soil-Like	Subsurface soil	Field Duplicate	9/12/2003	PLM-Grav	A	ND	ND
CS-16840-FG	CS-16839	N/A	Riverside Park	Park	TP6	Soil-Like	Subsurface soil	Field Duplicate	9/12/2003	PLM-VE	B1	TR	ND
CS-16841-C		N/A	Riverside Park	Park	TP11	Soil-Like	Subsurface soil	Field Sample	9/12/2003	PLM-Grav	A	ND	ND
CS-16841-FG		N/A	Riverside Park	Park	TP11	Soil-Like	Subsurface soil	Field Sample	9/12/2003	PLM-VE	A	ND	ND
CS-16842-FG		N/A	Riverside Park	Park	TP1A	Soil-Like	Subsurface soil	Field Sample	9/12/2003	PLM-VE	A	ND	ND
CS-16843-FG		N/A	Riverside Park	Park	TP10	Soil-Like	Subsurface soil	Field Sample	9/12/2003	PLM-VE	A	ND	ND
CS-16844-FG		N/A	Riverside Park	Park	TP9	Soil-Like	Subsurface soil	Field Sample	9/12/2003	PLM-VE	A	ND	ND

Sample ID	Parent ID	Scenario	Property Group (Location)	Sample Group	Location Description (Sub Location)	Media Type	Matrix	Category	Sample Date	PLM			
										Method	LA Bin	LA (%)	C (%)
CS-16845-C		N/A	Riverside Park	Park	TP7	Soil-Like	Subsurface soil	Field Sample	9/12/2003	PLM-Grav	A	ND	ND
CS-16845-FG		N/A	Riverside Park	Park	TP7	Soil-Like	Subsurface soil	Field Sample	9/12/2003	PLM-VE	A	ND	ND
CS-16846-C		N/A	Riverside Park	Park	TP6A	Soil-Like	Subsurface soil	Field Sample	9/12/2003	PLM-Grav	A	ND	ND
CS-16846-FG		N/A	Riverside Park	Park	TP6A	Soil-Like	Subsurface soil	Field Sample	9/12/2003	PLM-VE	A	ND	ND
CS-16848-C		N/A	Riverside Park	Park	Area E1	Soil-Like	Surface soil	Field Sample	9/13/2003	PLM-Grav	A	ND	ND
CS-16848-FG		N/A	Riverside Park	Park	Area E1	Soil-Like	Surface soil	Field Sample	9/13/2003	PLM-VE	B1	TR	ND
CS-16849-C		N/A	Riverside Park	Park	Area E2	Soil-Like	Surface soil	Field Sample	9/13/2003	PLM-Grav	A	ND	ND
CS-16849-FG		N/A	Riverside Park	Park	Area E2	Soil-Like	Surface soil	Field Sample	9/13/2003	PLM-VE	A	ND	ND
CS-16850-C		N/A	Riverside Park	Park	Area E3	Soil-Like	Surface soil	Field Sample	9/13/2003	PLM-Grav	A	ND	ND
CS-16850-FG		N/A	Riverside Park	Park	Area E3	Soil-Like	Surface soil	Field Sample	9/13/2003	PLM-VE	B1	TR	ND
CS-16851-C		N/A	Riverside Park	Park	Area E4	Soil-Like	Surface soil	Field Sample	9/13/2003	PLM-Grav	A	ND	ND
CS-16851-FG		N/A	Riverside Park	Park	Area E4	Soil-Like	Surface soil	Field Sample	9/13/2003	PLM-VE	A	ND	ND
CS-16852-C		N/A	Riverside Park	Park	Area E4	Soil-Like	Surface soil	Field Sample	9/13/2003	PLM-Grav	A	ND	ND
CS-16852-FG		N/A	Riverside Park	Park	Area E4	Soil-Like	Surface soil	Field Sample	9/13/2003	PLM-VE	A	ND	ND
CS-16853-C		N/A	Riverside Park	Park	Area E5	Soil-Like	Surface soil	Field Sample	9/13/2003	PLM-Grav	A	ND	ND
CS-16853-FG		N/A	Riverside Park	Park	Area E5	Soil-Like	Surface soil	Field Sample	9/13/2003	PLM-VE	A	ND	ND
CS-16854-C		N/A	Riverside Park	Park	Area E6	Soil-Like	Surface soil	Field Sample	9/13/2003	PLM-Grav	A	ND	ND
CS-16854-FG		N/A	Riverside Park	Park	Area E6	Soil-Like	Surface soil	Field Sample	9/13/2003	PLM-VE	A	ND	ND
CS-16855-C		N/A	Riverside Park	Park	Area E7	Soil-Like	Surface soil	Field Sample	9/13/2003	PLM-Grav	A	ND	ND
CS-16855-FG		N/A	Riverside Park	Park	Area E7	Soil-Like	Surface soil	Field Sample	9/13/2003	PLM-VE	B1	TR	ND
CS-16856-C		N/A	Riverside Park	Park	Area E8	Soil-Like	Surface soil	Field Sample	9/13/2003	PLM-Grav	A	ND	ND
CS-16856-FG		N/A	Riverside Park	Park	Area E8	Soil-Like	Surface soil	Field Sample	9/13/2003	PLM-VE	B1	TR	ND
CS-16857-C		N/A	Riverside Park	Park	Area E9	Soil-Like	Surface soil	Field Sample	9/13/2003	PLM-Grav	A	ND	ND
CS-16857-FG		N/A	Riverside Park	Park	Area E9	Soil-Like	Surface soil	Field Sample	9/13/2003	PLM-VE	B1	TR	ND
CS-16858-C		N/A	Riverside Park	Park	Area E10	Soil-Like	Surface soil	Field Sample	9/13/2003	PLM-Grav	A	ND	ND
CS-16858-FG		N/A	Riverside Park	Park	Area E10	Soil-Like	Surface soil	Field Sample	9/13/2003	PLM-VE	B2	< 1	ND
CS-16859-C		N/A	Riverside Park	Park	Area E11	Soil-Like	Surface soil	Field Sample	9/13/2003	PLM-Grav	A	ND	ND
CS-16859-FG		N/A	Riverside Park	Park	Area E11	Soil-Like	Surface soil	Field Sample	9/13/2003	PLM-VE	B1	TR	ND
CS-16860-C		N/A	Riverside Park	Park	Area E12	Soil-Like	Surface soil	Field Sample	9/13/2003	PLM-Grav	A	ND	ND

LocationPropertyGroupDesc values: LIKE "Riverside%", LIKE "export%", LIKE "303 w. thomas%"

Server-Database: \\204.47.48.36\Libby2

Sample ID	Parent ID	Scenario	Property Group (Location)	Sample Group	Location Description (Sub Location)	Media Type	Matrix	Category	Sample Date	PLM			
										Method	LA Bin	LA (%)	C (%)
CS-16860-FG		N/A	Riverside Park	Park	Area E12	Soil-Like	Surface soil	Field Sample	9/13/2003	PLM-VE	B1	TR	ND
CS-16861-C		N/A	Riverside Park	Park	Area E13	Soil-Like	Surface soil	Field Sample	9/13/2003	PLM-Grav	A	ND	ND
CS-16861-FG		N/A	Riverside Park	Park	Area E13	Soil-Like	Surface soil	Field Sample	9/13/2003	PLM-VE	B1	TR	ND
CS-16862-C		N/A	Riverside Park	Park	Area E14	Soil-Like	Surface soil	Field Sample	9/13/2003	PLM-Grav	A	ND	ND
CS-16862-FG		N/A	Riverside Park	Park	Area E14	Soil-Like	Surface soil	Field Sample	9/13/2003	PLM-VE	B1	TR	ND
CS-17477-B		N/A	Riverside Park	Park	Test pit 12	Soil-Like	Subsurface soil	Field Sample	10/23/2003	PLM-9002	A	ND	ND
CS-17477-C		N/A	Riverside Park	Park	Test pit 12	Soil-Like	Subsurface soil	Field Sample	10/23/2003	PLM-Grav	A	ND	ND
CS-17477-FG1		N/A	Riverside Park	Park	Test pit 12	Soil-Like	Subsurface soil	Field Sample	10/23/2003	PLM-VE	B1	TR	ND

LocationPropertyGroupDesc values: LIKE "Riverside%", LIKE "export%", LIKE "303 w. thomas%"

. The report excludes all Lab QC results, such as those associated with Lab Blanks, Lab Duplicates, Re-Preparation, Re-count Same, Re-nt Different, Verified Analysis, etc.

Sample ID	Scenario	Property Group (Location)	Sample Group	Location Description (Sub Location)	Media Type	Matrix	Category	Sample Date	PLM (Method - NIOSH 9002) LA (%)	PLM (Method - NIOSH 9002) C (%)
1R-04313	N/A	303 W. Thomas St	Planer Building	Planer Bldg. inside east wall between window seal	Bulk	Insulation	Field Sample	4/19/2001	< 1	10
1R-04314	N/A	303 W. Thomas St	Planer Building	Planer Bldg. inside south wall truss	Bulk	Wood	Field Sample	4/19/2001	ND	ND
1R-04315	N/A	303 W. Thomas St	Planer Building	Planer Bldg. inside west wall b/w window truss/	Bulk	Debris	Field Sample	4/19/2001	ND	ND
1R-04316	N/A	303 W. Thomas St	Planer Building	Planer Bldg. inside northeast corner wall truss	Bulk	Debris	Field Sample	4/19/2001	2	< 1
1R-04317	N/A	303 W. Thomas St	Planer Building	Planer Bldg. outside east wall, b/w corrugated	Bulk	Insulation	Field Sample	4/19/2001	< 1	3
1R-04318	N/A	303 W. Thomas St	Planer Building	Planer Bldg. - see comments	Bulk	Wood & Dust	Field Sample	4/19/2001	< 1	< 1
1R-04319	N/A	303 W. Thomas St	Pole Barn	Pole barn - Inside base of elevator	Bulk	Debris	Field Sample	4/19/2001	5	< 1
1R-04320	N/A	303 W. Thomas St	Pole Barn	Pole barn north wall and floor corner	Bulk	Debris	Field Sample	4/19/2001	2	< 1
1R-04401	N/A	303 W. Thomas St	Pole Barn	Pole barn west wall and wooden base plate	Bulk	Debris	Field Sample	4/19/2001	2	< 1
1R-04402	N/A	303 W. Thomas St	Pole Barn	Pole barn south wall and wooden base plate	Bulk	Debris	Field Sample	4/19/2001	< 1	< 1
1R-04403	N/A	303 W. Thomas St	Pole Barn	Pole barn south roof- see comments	Bulk	Debris	Field Sample	4/19/2001	ND	ND
1R-04404	N/A	303 W. Thomas St	Pole Barn	Pole barn - see comments	Bulk	Debris	Field Sample	4/19/2001	ND	ND
1R-04405	N/A	303 W. Thomas St	Planer Building	Planer Bldg. holes in floor	Bulk	Debris	Field Sample	4/19/2001	ND	ND
1R-04406	N/A	303 W. Thomas St	Pole Barn	Pole barn north wall outside on column foundation	Bulk	Debris	Field Sample	4/19/2001	< 1	ND
1R-04407	N/A	303 W. Thomas St	Property	Small building entrance gate	Bulk	Debris	Field Sample	4/19/2001	< 1	ND
1R-04408	N/A	303 W. Thomas St	Property	Small building west side - wooden base plate	Bulk	Debris	Field Sample	4/19/2001	ND	ND
1R-04409	N/A	303 W. Thomas St	Property	Small building south wall wood pieces	Bulk	Debris	Field Sample	4/19/2001	ND	ND
1R-04410	N/A	303 W. Thomas St	Property	Small building paint over wood from base plate	Bulk	Debris	Field Sample	4/19/2001	ND	ND
1R-04411	N/A	303 W. Thomas St	Property	Small building outside southwest corner molding	Bulk	Debris	Field Sample	4/19/2001	< 1	ND
1R-04412	N/A	303 W. Thomas St	Property	Small building outside south wall at door	Bulk	Debris	Field Sample	4/19/2001	< 1	ND
1R-04413	N/A	303 W. Thomas St	Warehouse	Warehouse west wall outside behind elevator	Bulk	Debris	Field Sample	4/19/2001	5	ND

LocationPropertyGroupDesc values: LIKE "Riverside%", LIKE "export%", LIKE "303 w. thomas%"

Server-Database: \\204.47.48.36\Libby2

Sample ID	Scenario	Property Group (Location)	Sample Group	Location Description (Sub Location)	Media Type	Matrix	Category	Sample Date	PLM (Method - NIOSH 9002) LA (%)	PLM (Method - NIOSH 9002) C (%)
1R-04414	N/A	303 W. Thomas St	Warehouse	Warehouse west wall outside paint chips	Bulk	Debris	Field Sample	4/19/2001	< 1	ND
1R-04415	N/A	303 W. Thomas St	Warehouse	Warehouse northwest corner at outside wall/found.	Bulk	Debris	Field Sample	4/19/2001	2	ND
1R-04416	N/A	303 W. Thomas St	Warehouse	Warehouse north wall outside paint chips	Bulk	Debris	Field Sample	4/19/2001	2	ND
1R-04417	N/A	303 W. Thomas St	Warehouse	Warehouse east wall outside paint chips	Bulk	Debris	Field Sample	4/19/2001	< 1	ND
1R-04418	N/A	303 W. Thomas St	Warehouse	Warehouse east wall outside between wall & found.	Bulk	Debris	Field Sample	4/19/2001	< 1	ND
1R-04419	N/A	303 W. Thomas St	Warehouse	Warehouse southwest corner below electrical switch	Bulk	Debris	Field Sample	4/19/2001	3	ND
1R-04420	N/A	303 W. Thomas St	Warehouse	Warehouse south wall inside wood shavings	Bulk	Debris	Field Sample	4/19/2001	< 1	ND
1R-04421	N/A	303 W. Thomas St	Warehouse	Warehouse south wall inside near southeast corner*	Bulk	Debris	Field Sample	4/19/2001	< 1	ND
1R-04422	N/A	303 W. Thomas St	Warehouse	Warehouse east wall inside*	Bulk	Debris	Field Sample	4/19/2001	2	ND
1R-04423	N/A	303 W. Thomas St	Warehouse	Warehouse inside*	Bulk	Debris	Field Sample	4/19/2001	2	ND
1R-04424	N/A	303 W. Thomas St	Warehouse	Warehouse north wall inside header of steel door	Bulk	Debris	Field Sample	4/19/2001	5	ND
1R-04425	N/A	303 W. Thomas St	Warehouse	Warehouse east wall inside- wood shavings	Bulk	Debris	Field Sample	4/19/2001	< 1	ND
1R-04426	N/A	303 W. Thomas St	Scale Barn	Scale barn north wall inside under windows	Bulk	Debris	Field Sample	4/19/2001	< 1	5
1R-04427	N/A	303 W. Thomas St	Scale Barn	Scale barn west wall inside *	Bulk	Debris	Field Sample	4/19/2001	2	ND
1R-04428	N/A	303 W. Thomas St	Scale Barn	Scale barn southwest corner (west)*	Bulk	Debris	Field Sample	4/19/2001	3	ND
1R-04429	N/A	303 W. Thomas St	Scale Barn	Scale barn southwest corner (south)*	Bulk	Debris	Field Sample	4/19/2001	< 1	10
1R-04430	N/A	303 W. Thomas St	Scale Barn	Scale barn middle support beam - south paint chips	Bulk	Debris	Field Sample	4/19/2001	ND	ND
1R-04431	N/A	303 W. Thomas St	Scale Barn	Scale barn northeast corner between outside & beam	Bulk	Debris	Field Sample	4/19/2001	< 1	< 1
1-06787	N/A	Export Plant	Lumber Yard	Cyclone intake motor housing	Bulk	Wood & Dust	Field Sample	4/9/2002	ND	ND
1-06787	N/A	Export Plant	Lumber Yard	Cyclone intake motor housing	Bulk	Wood & Dust	Field Sample	4/9/2002	ND	ND

LocationPropertyGroupDesc values: LIKE "Riverside%", LIKE "export%", LIKE "303 w. thomas%"

Sample ID	Scenario	Property Group (Location)	Sample Group	Location Description (Sub Location)	Media Type	Matrix	Category	Sample Date	PLM (Method - NIOSH 9002)	
									LA (%)	C (%)
1-06788	N/A	Export Plant	Lumber Yard	Cyclone interior	Bulk	Wood & Dust	Field Sample	4/9/2002	ND	ND
1-06788	N/A	Export Plant	Lumber Yard	Cyclone interior	Bulk	Wood & Dust	Field Sample	4/9/2002	ND	ND
1-06788	N/A	Export Plant	Lumber Yard	Cyclone interior	Bulk	Wood & Dust	Field Sample	4/9/2002	ND	ND
1-06788	N/A	Export Plant	Lumber Yard	Cyclone interior	Bulk	Wood & Dust	Field Sample	4/9/2002	ND	ND

OU2- Screening Plant and Associated Areas

CSM- The exact geographic area of OU2 has not yet been defined, but includes areas impacted by contamination released from the former Screening Plant. These areas include the former Screening Plant, the Flyway property, the Highway 37 Right-of-Way adjacent to the former Screening Plant and/or Rainy Creek Road, the Wise property, and the KDC Bluffs. The KDC Bluffs area is located directly across the Kootenai River from the former Screening Plant.



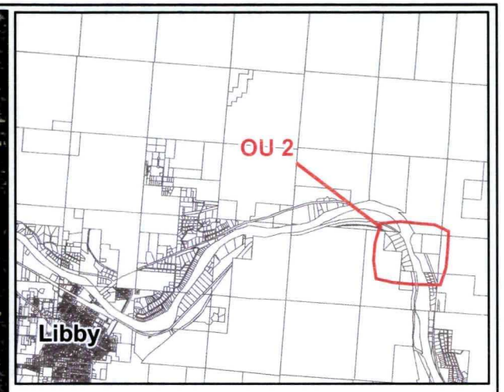

Legend

Operable Unit Boundary

N
W E
S

Feet

0 200 400 800

1 inch equals 400 feet

UNITED STATES ENVIRONMENTAL PROTECTION AGENCY

DRAFT - For Official Use Only

Libby Asbestos Site
Operable Unit (OU) 2 Libby, Montana
CDM

Aerial Phota Data Sources

Libby Color Image Source:
CDM 2002
Flight Dates: 10/14/02 to 10/18/02
Aerials flown by Visual Intelligence Systems, Inc.
1505 Highway 6 South
Houston, TX 77077

OU Data Source: OU boundary definitions are from the Conceptual Site Model and subject to change.

Map Date: 2/28/2007

Document: M:\Libby\OU_maps\CSS_OUMap_11x17size_OU2_v2.mxd



DRAFT

N
W E
S

0 150 300 600 900 1,200
Feet
1 inch equals 300 feet

Libby Asbestos Site
OU2 - Former Process Plant, Flyway, Wise Property, and KDC Bluffs

LIBBY, MONTANA

CDM

Document: M:\Libby\CSS_OU2_Revised\Plots\Flyway_eta_Map_Data_Mod.mxd

Figure illustrating sample locations has not been developed.

Note: The report excludes all Lab QC results, such as those associated with Lab Blanks, Lab Duplicates, Re-Preparation, Re-count Same, Re-count Different, Verified Analysis, etc.

													ISO Concentrations (Air = structures/cc)(Dust = structures/cm²) (METHOD - ISO 10312)																									
															Libby Amphiboles (LA)								Chrysotile (C)								Other Amphiboles (OA)							
															Excluded Structures			Structures Detected					Excluded Structures			Structures Detected					Excluded Structures			Structures Detected				
Sample ID	Scenario	Task	Property Group (Location)	Sample Group	Location Description (Sub Location)	Media Type	Matrix	Sample Type	Category	Pre Post Clear	Vol (air=L)/ Area (dust=cm²)	Sample Date	Grid Openings	Filter Status Non Analyzed	Aspect Ratio < 5:1	Length < 0.5 u	Diameter > 0.5u	Length 0.5 to 5 u	Length 5 to 10 u	Length > 10 u	Total Conc. LA	Total Count LA	Aspect Ratio < 5:1	Length < 0.5 u	Diameter > 0.5u	Length 0.5 to 5 u	Length 5 to 10 u	Length > 10 u	Total Conc. C	Total Count C	Aspect Ratio < 5:1	Length < 0.5 u	Diameter > 0.5u	Length 0.5 to 5 u	Length 5 to 10 u	Length > 10 u	Total Conc. OA	Total Count OA
1-00600	N/A		5000 Highway 37 N	Auto	#MT949AJU	Dust	Vehicle		Field Sample	N/A	100	3/15/2000	10		0	0	110.393	424,590	101,902	33,967	670,852	79	0	0	0	8,492	8,492	8,492	25,475	3	0	0	0	0		0	0	0
1-00601	N/A		5000 Highway 37 N	Auto	GREEN LINCOLN CONTINENTAL #56-5850B	Dust	Vehicle		Field Sample	N/A	100	3/15/2000	9		0	0	13.209	113,224	47,177	15,097	188,707	100	0	0	0	0	0	0	0	0	0	0	0	0		0	0	0
1-00602	N/A		5000 Highway 37 N	Auto	Seawind speedboat Southwest corner of building	Dust	Vehicle		Field Sample	N/A	100	3/15/2000	10		0	0	50.951	195,311	59,443	0	305,705	36	0	0	0	8,492	0	0	8,492	1	0	0	0	0		0	0	0
1-00603	N/A		5000 Highway 37 N	Auto	Smoker craft nagnum 162 - Northeast corner	Dust	Vehicle		Field Sample	N/A	100	3/15/2000	10		0	0	1,698	5,095	8,492	1,698	16,984	10	0	0	0	6,793	0	0	6,793	4	0	0	0	0		0	0	0
1-00604	N/A		5000 Highway 37 N	Auto	Pontiac Sunrise #569558A	Dust	Vehicle		Field Sample	N/A	100	3/15/2000	10		0	0	110.393	339,672	110,393	33,967	594,426	70	0	0	0	8,492	16,984	0	25,475	3	0	0	0	0		0	0	0
1-02121	N/A	Soil Sampling	5000 Highway 37 N	Property	Shoulder	Air	Outdoor	Personal	Field Sample	N/A	519	3/23/2001	10		0	0	0	0	0	0	0	0	0	0	0	0	0	0	0	0	0	0	0	0	0	0	0	0
1-02221	N/A	Soil Sampling	5000 Highway 37 N	Property	Shoulder	Air	Outdoor	Personal	Field Sample	N/A	525	4/5/2001	10		0	0	0	0	0	0.0124	0.0124	1	0	0	0	0	0	0	0	0	0	0	0	0	0	0	0	0
1-02222	N/A	Soil Sampling	5000 Highway 37 N	Property	Shoulder	Air	Outdoor	Personal	Field Sample	N/A	65	4/5/2001	10		0	0	0	0	0	0	0	0	0	0	0	0	0	0	0	0	0	0	0	0	0	0	0	0
1-02223	N/A	Soil Sampling	5000 Highway 37 N	Property	Shoulder	Air	Outdoor	Personal	Field Sample	N/A	525	4/5/2001	10		0	0	0	0	0	0	0	0	0	0	0	0	0	0	0	0	0	0	0	0	0	0	0	0
1-02224	N/A	Soil Sampling	5000 Highway 37 N	Property	Shoulder	Air	Outdoor	Personal	Field Sample	N/A	65	4/5/2001	10		0	0	0	0	0	0	0	0	0	0	0	0	0	0	0	0	0	0	0	0	0	0	0	0
1-02245	N/A	Operate - Excavator	5000 Highway 37 N	Property	Shoulder	Air	Outdoor	Personal	Field Sample	N/A	337	4/18/2001	11		0	0	0	0	0	0	0	0	0	0	0	0	0	0	0	0	0	0	0	0	0	0	0	0
1-02246	N/A	Operate - Excavator	5000 Highway 37 N	Property	Shoulder	Air	Outdoor	Personal	Field Sample	N/A	111	4/18/2001	10		0	0	0	0	0	0	0	0	0	0	0	0	0	0	0	0	0	0	0	0	0	0	0	0
1-02248	N/A	Labor	5000 Highway 37 N	Property	Shoulder	Air	Outdoor	Personal	Field Sample	N/A	340	4/18/2001	10		0	0	0	0	0	0	0	0	0	0	0	0	0	0	0	0	0	0	0	0	0	0	0	0
1-02249	N/A	Labor	5000 Highway 37 N	Property	Shoulder	Air	Outdoor	Personal	Field Sample	N/A	115	4/18/2001	10		0	0	0	0	0	0	0	0	0	0	0	0	0	0	0	0	0	0	0	0	0	0	0	0
1-03469	N/A	Soil Sampling	5000 Highway 37 N	Property	Shoulder	Air	Outdoor	Personal	Field Sample	N/A	26	8/7/2001	10		0	0	0	0	0	0	0	0	0	0	0	0	0	0	0	0	0	0	0	0	0	0	0	0
1R-00030	N/A		5000 Highway 37 N	Property	DECONED WOOD STOVE (BLUE) IRON AND METAL	Dust	Unknown		Field Sample	N/A	300	6/25/2000	10		0	0	0	0	0	0	0	0	0	0	0	0	0	0	0	0	0	0	0	0		0	0	0
1R-00031	N/A		5000 Highway 37 N	Property	DECONED FLOWER SHELVES WITH WHEELS METAL AND GLAS	Dust	Unknown		Field Sample	N/A	300	6/25/2000	10		0	0	0	0	0	0	0	0	0	0	0	566	0	0	566	1	0	0	0	0		0	0	0
1R-00032	N/A		5000 Highway 37 N	Property	DECONED PLANT.ROCKS AND METAL	Dust	Unknown		Field Sample	N/A	300	6/25/2000	10		0	0	0	0	1,132	0	1,132	2	0	0	0	0	0	0	0	0	0	0	0	0		0	0	0
1R-00033	N/A		5000 Highway 37 N	Property	Decon terminated, pine shelving, wood	Dust	Unknown		Field Sample	N/A	300	6/25/2000	10		0	0	0	0	0	0	0	0	0	0	0	0	0	0	0	0	0	0	0	0		0	0	0
1R-00035	N/A		5000 Highway 37 N	Blank	NA	Dust	N/A		Field Blank	N/A		6/25/2000	10									0								0								0
1R-00036	N/A		5000 Highway 37 N	Property	Decontaminated refridgerator- metal	Dust	Unknown		Field Sample	N/A	300	6/25/2000	10		0	0	0	0	0	0	0	0	0	0	0	0	0	0	0	0	0	0	0	0		0	0	0
1R-00037	N/A		5000 Highway 37 N	Property	Decontaminated cardboard box	Dust	Building		Field Sample	N/A	300	6/25/2000	10		0	0	0	0	0	0	0	0	0	0	0	0	0	0	0	0	0	0	0	0		0	0	0
1R-00038	N/A		5000 Highway 37 N	Property	Decontaminated cardboard box	Dust	Building		Field Sample	N/A	300	6/25/2000	10		0	0	0	0	0	0	0	0	0	0	0	0	0	0	0	0	0	0	0	0		0	0	0
1R-00056	N/A	Decon sheds on lumber mill property, sheds not owned by lumber mill, to be removed off of property.	5000 Highway 37 N	Property	Shoulder	Air	Indoor	Personal	Field Sample	N/A	112	7/2/2000	10		0	0	0	0	0	0	0	0	0	0	0	0	0	0	0	0	0	0	0	0	0	0	0	0
1R-00284	N/A		5000 Highway 37 N	Main Gate P	#2 North Main Gate	Air	Outdoor	Stationary	Field Sample	N/A	1376	7/18/2000	10		0	0	0	0	0	0	0	0	0	0	0	0	0	0	0	0	0	0	0	0	0	0	0	0
1R-00285	N/A		5000 Highway 37 N	East Perime	East Edge	Air	Outdoor	Stationary	Field Sample	N/A	1389	7/18/2000	10		0	0	0	0	0	0	0	0	0	0	0	0	0	0	0	0	0	0	0	0	0	0	0	0
1R-00286	N/A		5000 Highway 37 N	outheast Peri	Southeast Edge	Air	Outdoor	Stationary	Field Sample	N/A	1435	7/18/2000	10		0	0	0	0	0	0	0	0	0	0	0	0	0	0	0	0	0	0	0	0	0	0	0	0
1R-00287	N/A		5000 Highway 37 N	outhwest Peri	Southwest Edge	Air	Outdoor	Stationary	Field Sample	N/A	1435	7/18/2000	10		0	0	0.0042	0	0.0042	0	0.0084	2	0	0	0	0	0	0	0	0	0	0	0	0	0	0	0	0
1R-00288	N/A		5000 Highway 37 N	West Perime	West Edge	Air	Outdoor	Stationary	Field Sample	N/A	1448	7/18/2000	10		0	0	0	0	0	0	0	0	0	0	0	0	0	0	0	0	0	0	0	0	0	0	0	0
1R-00305	N/A		5000 Highway 37 N	rth Decon Per	#1 North Decon	Air	Outdoor	Stationary	Field Sample	N/A	1226	7/19/2000	10		0	0	0	0	0	0	0	0	0	0	0	0	0	0	0	0	0	0	0	0	0	0	0	0
1R-00306	N/A		5000 Highway 37 N	Main Gate P	#2 North Main Gate	Air	Outdoor	Stationary	Field Sample	N/A	1214	7/19/2000	10		0	0	0	0	0	0	0	0	0	0	0	0	0	0	0	0	0	0	0	0	0	0	0	0
1R-00307	N/A		5000 Highway 37 N	East Perime	East Edge	Air	Outdoor	Stationary	Field Sample	N/A	1214	7/19/2000	10		0	0	0	0	0	0	0	0	0	0	0	0	0	0	0	0	0	0	0	0	0	0	0	0
1R-00308	N/A		5000 Highway 37 N	outheast Peri	Southeast Edge	Air	Outdoor	Stationary	Field Sample	N/A	1214	7/19/2000	10		0	0	0	0	0	0	0	0	0	0	0	0	0	0	0	0	0	0	0	0	0	0	0	0
1R-00309	N/A		5000 Highway 37 N	outhwest Peri	Southwest Edge	Air	Outdoor	Stationary	Field Sample	N/A	1226	7/19/2000	10		0	0	0	0	0	0.0049	0.0049	1	0	0	0	0	0	0	0	0	0	0	0	0	0	0	0	0
1R-00310	N/A		5000 Highway 37 N	West Perime	West Edge	Air	Outdoor	Stationary	Field Sample	N/A	1226	7/19/2000	10		0	0	0	0	0	0	0	0	0	0	0	0	0	0	0	0	0	0	0	0	0	0	0	0
1R-00334	N/A		5000 Highway 37 N	rth Decon Per	#1 North Decon	Air	Outdoor	Stationary	Field Sample	N/A	1257	7/20/2000	10		0	0	0	0	0	0	0	0	0	0	0	0	0	0	0	0	0	0	0	0	0	0	0	0
1R-00335	N/A		5000 Highway 37 N	Main Gate P	#2 North Main Gate	Air	Outdoor	Stationary	Field Sample	N/A	1257	7/20/2000	10		0	0	0	0	0	0	0	0	0	0	0	0	0	0	0	0	0	0	0	0	0	0	0	0
1R-00336	N/A		5000 Highway 37 N	East Perime	East Edge	Air	Outdoor	Stationary	Field Sample	N/A	1257	7/20/2000	10		0	0	0	0	0	0	0	0	0	0	0	0	0	0	0	0	0	0	0	0	0	0	0	0
1R-00337	N/A		5000 Highway 37 N	outheast Peri	Southeast Edge	Air	Outdoor	Stationary	Field Sample	N/A	1257	7/20/2000	10		0	0	0	0	0	0	0	0	0	0	0	0	0	0	0	0	0	0	0	0	0	0	0	0
1R-00338	N/A		5000 Highway 37 N	outhwest Peri	Southwest Edge	Air	Outdoor	Stationary	Field Sample	N/A	1257	7/20/2000	10		0	0	0	0	0	0	0	0	0	0	0	0	0	0	0	0	0	0	0	0	0	0	0	0
1R-00342	N/A		5000 Highway 37 N	Blank	Blank	Air	N/A		Field Blank	N/A		7/20/2000	10									0								0								0
1R-00343	N/A		5000 Highway 37 N	Blank	NA	Air	N/A		Field Blank	N/A		7/20/2000	10									0								0								0
1R-00344	N/A		5000 Highway 37 N	osure Monito	West greenhouse	Air	Outdoor	Stationary	Field Sample	N/A	1032	7/21/2000	40		0	0	0.0029	0	0	0	0.0029	2	0	0	0	0	0	0	0	0	0	0	0	0		0	0	0
1R-00346	N/A		5000 Highway 37 N	rth Decon Per	North Decon	Air	Outdoor	Stationary	Field Sample	N/A	1295	7/21/2000	10		0	0	0	0	0	0	0	0	0	0	0	0	0	0	0	0	0	0	0	0	0	0	0	0
1R-00347	N/A		5000 Highway 37 N	Main Gate P	North Main Gate	Air	Outdoor	Stationary	Field Sample	N/A	1295	7/21/2000	10		0	0	0	0	0	0	0	0	0	0	0	0	0	0	0	0	0	0	0	0	0	0	0	0
1R-00348	N/A		5000 Highway 37 N	East Perime	East Edge	Air	Outdoor	Stationary	Field Sample	N/A	1334	7/21/2000	10		0	0	0	0	0	0	0	0	0	0	0	0	0	0	0	0	0	0	0	0	0	0	0	0
1R-00350	N/A		5000 Highway 37 N	outhwest Peri	Southwest Edge	Air	Outdoor	Stationary	Field Sample	N/A	1295	7/21/2000	10		0	0	0	0	0	0	0	0	0	0	0	0	0	0	0	0	0	0	0	0	0	0	0	0
1R-00351	N/A		5000 Highway 37 N	West Perime	West Edge	Air	Outdoor	Stationary	Field Sample	N/A	1295	7/21/2000	10		0	0	0	0	0	0	0	0	0	0	0	0	0	0	0	0	0	0	0	0	0	0	0	0

Sample ID	Scenario	Task	Property Group (Location)	Sample Group	Location Description (Sub Location)	Media Type	Matrix	Sample Type	Category	Pre Post Clear	Vol (air=L)/ Area (dust=cm²)	Sample Date	Grid Open ings	Filter Status Non Analyzed	LA Aspect Ratio < 5:1	LA Length < 0.5 u	LA Dia-meter > 0.5u	LA Length 0.5 to 5 u	LA Length 5 to 10 u	LA Length > 10 u	Total Conc. LA	Total Count LA	C Aspect Ratio < 5:1	C Length < 0.5 u	C Dia-meter > 0.5u	C Length 0.5 to 5 u	C Length 5 to 10 u	C Length > 10 u	Total Conc. C	Total Count C	OA Aspect Ratio < 5:1	OA Length < 0.5 u	OA Dia-meter > 0.5u	OA Length 0.5 to 5 u	OA Length 5 to 10 u	OA Length > 10 u	Total Conc. OA	Total Count OA
															ISO Concentrations (Air = structures/cc)(Dust = structures/cm^2) (METHOD - ISO 10312)																							
															Libby Amphiboles (LA)								Chrysotile (C)								Other Amphiboles (OA)							
															Excluded Structures			Structures Detected					Excluded Structures			Structures Detected					Excluded Structures			Structures Detected				
1R-00354	N/A		5000 Highway 37 N	Blank	NA	Air	N/A	Personal	Field Blank	N/A		7/21/2000	10									0								0								0
1R-00355	N/A		5000 Highway 37 N	Blank	NA	Air	N/A	Personal	Field Blank	N/A		7/21/2000	10									0								0								0
1R-00358	N/A	MOVE STYROFOAM AT THE WEST GREENHOUSE	5000 Highway 37 N	Blank	Left Shoulder	Air	Outdoor	Personal	Field Sample	N/A	264	7/21/2000	40		0	0	0.0171	0.0057	0.0057	0	0.0285	5	0	0	0	0	0	0	0	0	0	0	0	0		0	0	0
1R-00366	N/A		5000 Highway 37 N	North Decon	North Decon	Air	Outdoor	Stationary	Field Sample	N/A	1270	7/22/2000	10		0	0	0	0	0	0	0	0	0	0	0	0	0	0	0	0	0	0	0	0	0	0	0	0
1R-00367	N/A		5000 Highway 37 N	Main Gate P	North Main Gate	Air	Outdoor	Stationary	Field Sample	N/A	1270	7/22/2000	10		0	0	0	0	0	0	0	0	0	0	0	0	0	0	0	0	0	0	0	0	0	0	0	0
1R-00368	N/A		5000 Highway 37 N	Property	East Edge	Air	Outdoor	Stationary	Field Sample	N/A	1268	7/22/2000	10		0	0	0	0	0	0	0	0	0	0	0	0	0	0	0	0	0	0	0	0	0	0	0	0
1R-00370	N/A		5000 Highway 37 N	outheast Peri	Southeast Edge	Air	Outdoor	Stationary	Field Sample	N/A	1290	7/22/2000	10		0	0	0	0.0047	0	0	0.0047	1	0	0	0	0	0	0	0	0	0	0	0	0	0	0	0	0
1R-00371	N/A		5000 Highway 37 N	West Perime	West edge	Air	Outdoor	Stationary	Field Sample	N/A	1280	7/22/2000	10		0	0	0	0	0	0	0	0	0	0	0	0	0	0	0	0	0	0	0	0	0	0	0	0
1R-00373	N/A		5000 Highway 37 N	Blank	NA	Air	N/A	Personal	Field Blank	N/A		7/22/2000	10									0								0								0
1R-00374	N/A		5000 Highway 37 N	Blank	NA	Air	N/A	Personal	Field Blank	N/A		7/22/2000	10									0								0								0
1R-00375	N/A		5000 Highway 37 N	Shed	Long Shed	Air	Indoor	Stationary	Field Sample	N/A	1092	7/22/2000	40		0.0124	0	0.2594	0.1482	0.0494	0.0124	0.4818	39	0	0	0	0	0	0	0	0	0	0	0	0		0	0	0
1R-00377	N/A		5000 Highway 37 N	Tunnels	Tunnels	Air	Indoor	Stationary	Field Sample	N/A	1032	7/22/2000	40		0.0980	0	0.1961	2.5489	1.7646	0.9803	5.5880	57	0	0	0	0	0	0	0	0	0	0	0	0		0	0	0
1R-00379	N/A	Dry sweep long shed floor	5000 Highway 37 N	Property	Shoulder	Air	Indoor	Personal	Field Sample	N/A	292	7/22/2000	40		0.0051	0	0.0618	0.0721	0.0979	0.0309	0.2678	52	0	0	0	0	0	0	0	0	0	0	0	0		0	0	0
1R-00383	N/A		5000 Highway 37 N	Blank	NA	Air	N/A	Personal	Field Blank	N/A		7/22/2000	10									0								0								0
1R-00384	N/A		5000 Highway 37 N	Blank	NA	Air	N/A	Personal	Field Blank	N/A		7/22/2000	10									0								0								0
1R-00391	N/A	Bagging sacks of mushrooms and soil in tunnels, sweep debris on floor.	5000 Highway 37 N	Property	Shoulder	Air	Indoor	Personal	Field Sample	N/A	276	7/22/2000	40		0	0	1.2219	0	3.0547	1.2219	5.4985	9	0	0	0	0	0	0	0	0	0	0	0	0		0	0	0
1R-00399	N/A		5000 Highway 37 N	North Decon	North Decon	Air	Outdoor	Stationary	Field Sample	N/A	1328	7/24/2000	10		0	0	0	0	0	0	0	0	0	0	0	0	0	0	0	0	0	0	0	0	0	0	0	0
1R-00400	N/A		5000 Highway 37 N	Main Gate P	North Main Gate	Air	Outdoor	Stationary	Field Sample	N/A	1323	7/24/2000	10		0	0	0	0	0	0	0	0	0	0	0	0	0	0	0	0	0	0	0	0	0	0	0	0
1R-00401	N/A		5000 Highway 37 N	Property	East Edge	Air	Outdoor	Stationary	Field Sample	N/A	1310	7/24/2000	10		0	0	0	0	0	0	0	0	0	0	0	0	0	0	0	0	0	0	0	0	0	0	0	0
1R-00402	N/A		5000 Highway 37 N	outheast Peri	Southeast Edge	Air	Outdoor	Stationary	Field Sample	N/A	1265	7/24/2000	10		0	0	0	0	0	0	0	0	0	0	0	0	0	0	0	0	0	0	0	0	0	0	0	0
1R-00404	N/A		5000 Highway 37 N	West Perime	West edge	Air	Outdoor	Stationary	Field Sample	N/A	1316	7/24/2000	10		0	0	0	0	0	0	0	0	0	0	0	0	0	0	0	0	0	0	0	0	0	0	0	0
1R-00407	N/A		5000 Highway 37 N	Blank	NA	Air	N/A	Personal	Field Blank	N/A		7/24/2000	10									0								0								0
1R-00408	N/A		5000 Highway 37 N	Blank	NA	Air	N/A	Personal	Field Blank	N/A		7/24/2000	10									0								0								0
1R-00416	N/A		5000 Highway 37 N	North Decon	North Decon	Air	Outdoor	Stationary	Field Sample	N/A	1235	7/25/2000	10		0	0	0	0	0	0	0	0	0	0	0	0	0	0	0	0	0	0	0	0	0	0	0	0
1R-00417	N/A		5000 Highway 37 N	Main Gate P	North Main Gate	Air	Outdoor	Stationary	Field Sample	N/A	1240	7/25/2000	10		0	0	0	0	0	0	0	0	0	0	0	0	0	0	0	0	0	0	0	0	0	0	0	0
1R-00418	N/A		5000 Highway 37 N	Property	East Edge	Air	Outdoor	Stationary	Field Sample	N/A	1240	7/25/2000	10		0	0	0	0	0	0	0	0	0	0	0	0	0	0	0	0	0	0	0	0	0	0	0	0
1R-00420	N/A		5000 Highway 37 N	outhwest Peri	Southwest edge	Air	Outdoor	Stationary	Field Sample	N/A	1235	7/25/2000	10		0	0	0	0	0	0	0	0	0	0	0	0	0	0	0	0	0	0	0	0	0	0	0	0
1R-00421	N/A		5000 Highway 37 N	West Perime	West edge	Air	Outdoor	Stationary	Field Sample	N/A	1235	7/25/2000	10		0	0	0	0	0	0	0	0	0	0	0	0	0	0	0	0	0	0	0	0	0	0	0	0
1R-00424	N/A		5000 Highway 37 N	Blank	NA	Air	N/A		Field Blank	N/A		7/25/2000	10									0								0								0
1R-00425	N/A		5000 Highway 37 N	Blank	NA	Air	N/A		Field Blank	N/A		7/25/2000	10									0								0								0
1R-00446	N/A		5000 Highway 37 N	North Decon	North Decon	Air	Outdoor	Stationary	Field Sample	N/A	1235	7/26/2000	10		0	0	0	0	0	0	0	0	0	0	0	0	0	0	0	0	0	0	0	0	0	0	0	0
1R-00447	N/A		5000 Highway 37 N	Main Gate P	North Main Gate	Air	Outdoor	Stationary	Field Sample	N/A	1235	7/26/2000	10		0	0	0	0	0	0	0	0	0	0	0	0	0	0	0	0	0	0	0	0	0	0	0	0
1R-00448	N/A		5000 Highway 37 N	Property	East Edge	Air	Outdoor	Stationary	Field Sample	N/A	1240	7/26/2000	10		0	0	0	0	0	0	0	0	0	0	0	0	0	0	0	0	0	0	0	0	0	0	0	0
1R-00450	N/A		5000 Highway 37 N	outhwest Peri	Southwest edge	Air	Outdoor	Stationary	Field Sample	N/A	1240	7/26/2000	10		0	0	0	0	0	0	0	0	0	0	0	0	0	0	0	0	0	0	0	0	0	0	0	0
1R-00451	N/A		5000 Highway 37 N	West Perime	West edge	Air	Outdoor	Stationary	Field Sample	N/A	1240	7/26/2000	10		0	0	0	0	0	0	0	0	0	0	0	0	0	0	0	0	0	0	0	0	0	0	0	0
1R-00454	N/A		5000 Highway 37 N	Blank	NA	Air	N/A	Stationary	Field Blank	N/A		7/26/2000	10									0								0								0
1R-00455	N/A		5000 Highway 37 N	Blank	NA	Air	N/A	Stationary	Field Blank	N/A		7/26/2000	10									0								0								0
1R-00464	N/A		5000 Highway 37 N	North Decon	North Decon	Air	Outdoor	Stationary	Field Sample	N/A	1210	7/27/2000	10		0	0	0.0099	0	0	0	0.0099	2	0	0	0	0	0	0	0	0	0	0	0	0	0	0	0	0
1R-00465	N/A		5000 Highway 37 N	Main Gate P	North Main Gate	Air	Outdoor	Stationary	Field Sample	N/A	1214	7/27/2000	10		0	0	0	0	0	0	0	0	0	0	0	0	0	0	0	0	0	0	0	0	0	0	0	0
1R-00466	N/A		5000 Highway 37 N	Property	East Edge	Air	Outdoor	Stationary	Field Sample	N/A	1214	7/27/2000	10		0	0	0	0	0	0	0	0	0	0	0	0	0	0	0	0	0	0	0	0	0	0	0	0
1R-00468	N/A		5000 Highway 37 N	outhwest Peri	Southwest edge	Air	Outdoor	Stationary	Field Sample	N/A	1235	7/27/2000	10		0	0	0	0	0	0	0	0	0	0	0	0	0	0	0	0	0	0	0	0	0	0	0	0
1R-00469	N/A		5000 Highway 37 N	West Perime	West edge	Air	Outdoor	Stationary	Field Sample	N/A	1222	7/27/2000	10		0	0	0	0	0	0	0	0	0	0	0	0	0	0	0	0	0	0	0	0	0	0	0	0
1R-00472	N/A		5000 Highway 37 N	Blank	NA	Air	N/A	Stationary	Field Blank	N/A		7/27/2000	10									0								0								0
1R-00473	N/A		5000 Highway 37 N	Blank	NA	Air	N/A	Stationary	Field Blank	N/A		7/27/2000	10									0								0								0
1R-00518	N/A		5000 Highway 37 N	North Decon	North Decon	Air	Outdoor	Stationary	Field Sample	N/A	1227	7/31/2000	10		0	0	0	0	0	0	0	0	0	0	0	0	0	0	0	0	0	0	0	0	0	0	0	0
1R-00519	N/A		5000 Highway 37 N	Main Gate P	North Main Gate	Air	Outdoor	Stationary	Field Sample	N/A	1227	7/31/2000	10		0	0	0.0049	0	0	0	0.0049	1	0	0	0	0	0	0	0	0	0	0	0	0	0	0	0	0
1R-00520	N/A		5000 Highway 37 N	Property	East Edge	Air	Outdoor	Stationary	Field Sample	N/A	1232	7/31/2000	10		0	0	0.0049	0	0	0	0.0049	1	0	0	0	0	0	0	0	0	0	0	0	0	0	0	0	0
1R-00521	N/A		5000 Highway 37 N	outheast Peri	Southeast Edge	Air	Outdoor	Stationary	Field Sample	N/A	1221	7/31/2000	10		0	0	0	0	0	0	0	0	0	0	0	0	0	0	0	0	0	0	0	0	0	0	0	0
1R-00522	N/A		5000 Highway 37 N	outhwest Peri	Southwest edge	Air	Outdoor	Stationary	Field Sample	N/A	1210	7/31/2000	10		0	0	0	0	0	0	0	0	0	0	0	0	0	0	0	0	0	0	0	0	0	0	0	0
1R-00534	N/A		5000 Highway 37 N	Blank	NA	Air	N/A	Personal	Field Blank	N/A		7/31/2000	10									0								0								0
1R-00535	N/A		5000 Highway 37 N	Blank	NA	Air	N/A	Personal	Field Blank	N/A		7/31/2000	10									0								0								0
1R-00536	N/A		5000 Highway 37 N	North Decon	North Decon	Air	Outdoor	Stationary	Field Sample	N/A	1214	8/1/2000	10		0	0	0	0	0	0	0	0	0	0	0	0	0	0	0	0	0	0	0	0	0	0	0	0
1R-00537	N/A		5000 Highway 37 N	Main Gate P	North Main Gate	Air	Outdoor	Stationary	Field Sample	N/A	486	8/1/2000	10		0	0	0	0	0	0	0	0	0	0	0	0	0	0	0	0	0	0	0	0	0	0	0	0
1R-00538	N/A		5000 Highway 37 N	Property	East Edge	Air	Outdoor	Stationary	Field Sample	N/A	1227	8/1/2000	10		0	0	0	0	0	0	0	0	0	0	0	0	0	0	0	0	0	0	0	0	0	0	0	0
1R-00539	N/A		5000 Highway 37 N	outheast Peri	Southeast Edge	Air	Outdoor	Stationary	Field Sample	N/A	1242	8/1/2000	10		0	0	0	0	0	0	0	0	0	0	0	0	0	0	0	0	0	0	0	0	0	0	0	0
1R-00540	N/A		5000 Highway 37 N	outhwest Peri	Southwest edge	Air	Outdoor	Stationary	Field Sample	N/A	1240	8/1/2000	10		0	0	0	0	0	0	0	0	0	0	0	0	0	0	0	0	0	0	0	0	0	0	0	0
1R-00544	N/A		5000 Highway 37 N	Blank	NA	Air	N/A		Field Blank	N/A		8/1/2000	10									0								0								0
1R-00545	N/A		5000 Highway 37 N	Blank	NA	Air	N/A		Field Blank	N/A		8/1/2000	10									0								0								0
1R-00554	N/A		5000 Highway 37 N	North Decon	North Decon	Air	Outdoor	Stationary	Field Sample	N/A	1232	8/2/2000	10		0	0	0	0	0	0	0	0	0	0	0	0	0	0	0	0	0	0	0	0	0	0	0	0
1R-00555	N/A		5000 Highway 37 N	Main Gate P	North Main Gate	Air	Outdoor	Stationary	Field Sample	N/A	1214	8/2/2000	10		0	0	0	0	0	0	0	0	0	0	0	0	0	0	0	0	0	0	0	0	0	0	0	0
1R-00556	N/A		5000 Highway 37 N	Property	East Edge	Air	Outdoor	Stationary	Field Sample	N/A	1240	8/2/2000	10		0	0	0	0	0	0	0	0	0	0	0	0	0	0	0	0	0	0	0	0	0	0	0	0
1R-00557	N/A		5000 Highway 37 N	outheast Peri	Southeast Edge	Air	Outdoor	Stationary	Field Sample	N/A	1245	8/2/2000	10		0	0	0	0	0	0	0	0	0	0	0	0	0	0	0	0	0	0	0	0	0	0	0	0
1R-00559	N/A		5000 Highway 37 N	West Perime	West edge	Air	Outdoor	Stationary	Field Sample	N/A	1240	8/2/2000	10		0	0	0	0	0	0	0	0	0	0	0	0	0	0	0	0	0	0	0	0	0	0	0	0
1R-00562	N/A		5000 Highway 37 N	Blank	NA	Air	N/A	Personal	Field Blank	N/A		8/2/2000	10									0								0								0
1R-00563	N/A		5000 Highway 37 N	Blank	NA	Air	N/A		Field Blank	N/A		8/2/2000	10									0								0								0
1R-00572	N/A		5000 Highway 37 N	North Decon	North Decon	Air	Outdoor	Stationary	Field Sample	N/A	1219	8/3/2000	10		0	0	0	0	0	0	0	0	0	0	0	0	0	0	0	0	0	0	0	0	0	0	0	0
1R-00573	N/A		5000 Highway 37 N	Main Gate P	North Main Gate	Air	Outdoor	Stationary	Field Sample	N/A	808	8/3/2000	10		0	0	0	0	0	0	0	0	0	0	0	0	0	0	0	0	0	0	0	0	0	0	0	0
1R-00574	N/A		5000 Highway 37 N	Property	East Edge	Air	Outdoor	Stationary	Field Sample	N/A	1245	8/3/2000	10		0	0	0.0048	0	0	0	0.0048	1	0	0	0	0	0	0	0	0	0	0	0	0	0	0	0	0
1R-00575	N/A		5000 Highway 37 N	outheast Peri	Southeast Edge	Air	Outdoor	Stationary	Field Sample	N/A	1252	8/3/2000	10		0	0	0.0048	0	0	0	0.0048	1	0	0	0	0	0	0	0	0	0	0	0	0	0	0	0	0
1R-00576	N/A		5000 Highway 37 N	outhwest Peri	Southwest edge	Air	Outdoor	Stationary	Field Sample	N/A	1240	8/3/2000	10		0	0	0	0	0	0	0	0	0	0	0	0	0	0	0	0	0	0	0	0	0	0	0	0
1R-00580	N/A		5000 Highway 37 N	Blank	NA	Air	N/A		Field Blank	N/A		8/3/2000	10									0								0								0

Sample ID	Scenario	Task	Property Group (Location)	Sample Group	Location Description (Sub Location)	Media Type	Matrix	Sample Type	Category	Pre Post Clear	Vol (air=L/ Area (dust=c m²)	Sample Date	Grid Openings	Filter Status Non Analyzed	ISO Concentrations (Air = structures/cc)(Dust = structures/cm²) (METHOD - ISO 10312)																									
															Libby Amphiboles (LA)								Chrysotile (C)								Other Amphiboles (OA)							
															Excluded Structures			Structures Detected					Excluded Structures			Structures Detected					Excluded Structures			Structures Detected				
															Aspect Ratio < 5:1	Length < 0.5 u	Dia-meter > 0.5u	Length 0.5 to 5 u	Length 5 to 10 u	Length > 10 u	Total Conc. LA	Total Count LA	Aspect Ratio < 5:1	Length < 0.5 u	Dia-meter > 0.5u	Length 0.5 to 5 u	Length 5 to 10 u	Length > 10 u	Total Conc. C	Total Count C	Aspect Ratio < 5:1	Length < 0.5 u	Dia-meter > 0.5u	Length 0.5 to 5 u	Length 5 to 10 u	Length > 10 u	Total Conc. OA	Total Count OA
1R-00581	N/A		5000 Highway 37 N	Blank	NA	Air	N/A		Field Blank	N/A		8/3/2000	10									0								0								0
1R-00590	N/A		5000 Highway 37 N	North Decon	North Decon	Air	Outdoor	Stationary	Field Sample	N/A	716	8/4/2000	10		0	0	0	0	0	0	0	0	0	0	0	0	0	0	0	0	0	0	0	0	0	0	0	0	0
1R-00592	N/A		5000 Highway 37 N	Property	East Edge	Air	Outdoor	Stationary	Field Sample	N/A	1164	8/4/2000	10		0	0	0	0	0	0	0	0	0	0	0	0	0	0	0	0	0	0	0	0	0	0	0	0	0
1R-00593	N/A		5000 Highway 37 N	outheast Peri	Southeast Edge	Air	Outdoor	Stationary	Field Sample	N/A	1227	8/4/2000	10		0	0	0.0049	0	0	0	0 0049	1	0	0	0	0	0	0	0	0	0	0	0	0	0	0	0	0	0
1R-00594	N/A		5000 Highway 37 N	outhwest Peri	Southwest edge	Air	Outdoor	Stationary	Field Sample	N/A	1268	8/4/2000	10		0	0	0	0	0	0	0	0	0	0	0	0	0	0	0	0	0	0	0	0	0	0	0	0	0
1R-00595	N/A		5000 Highway 37 N	West Perime	West edge	Air	Outdoor	Stationary	Field Sample	N/A	1283	8/4/2000	10		0	0	0	0	0	0	0	0	0	0	0	0	0	0	0	0	0	0	0	0	0	0	0	0	0
1R-00598	N/A		5000 Highway 37 N	Blank	NA	Air	N/A		Field Blank	N/A		8/4/2000	10									0								0								0
1R-00599	N/A		5000 Highway 37 N	Blank	NA	Air	N/A		Field Blank	N/A		8/4/2000	10									0								0								0
1R-00608	N/A		5000 Highway 37 N	North Decon	North Decon	Air	Outdoor	Stationary	Field Sample	N/A	1031	8/5/2000	10		0	0	0 0117	0	0	0	0 0117	2	0	0	0	0	0	0	0	0	0	0	0	0	0	0	0	0	0
1R-00609	N/A		5000 Highway 37 N	Main Gate P	North Main Gate	Air	Outdoor	Stationary	Field Sample	N/A	1300	8/5/2000	10		0	0	0	0	0	0	0	0	0	0	0	0	0	0	0	0	0	0	0	0	0	0	0	0	0
1R-00610	N/A		5000 Highway 37 N	Property	East Edge	Air	Outdoor	Stationary	Field Sample	N/A	566	8/5/2000	10		0	0	0	0	0	0	0	0	0	0	0	0	0	0	0	0	0	0	0	0	0	0	0	0	0
1R-00611	N/A		5000 Highway 37 N	outheast Peri	Southeast Edge	Air	Outdoor	Stationary	Field Sample	N/A	1222	8/5/2000	10		0	0	0	0	0	0	0	0	0	0	0	0	0	0	0	0	0	0	0	0	0	0	0	0	0
1R-00612	N/A		5000 Highway 37 N	outhwest Peri	Southwest edge	Air	Outdoor	Stationary	Field Sample	N/A	1222	8/5/2000	10		0	0	0	0	0	0	0	0	0	0	0	0	0	0	0	0	0	0	0	0	0	0	0	0	0
1R-00613	N/A		5000 Highway 37 N	West Perime	West edge	Air	Outdoor	Stationary	Field Sample	N/A	577	8/5/2000	10		0	0	0 0104	0	0	0	0 0104	1	0	0	0	0	0	0	0	0	0	0	0	0	0	0	0	0	0
1R-00617	N/A		5000 Highway 37 N	Blank	NA	Air	N/A	Personal	Field Blank	N/A		8/5/2000	10									0								0								0
1R-00618	N/A		5000 Highway 37 N	Blank	NA	Air	N/A	Personal	Field Blank	N/A		8/5/2000	10									0								0								0
1R-00665	N/A		5000 Highway 37 N	rth Decon Per	#1 North Decon	Air	Outdoor	Stationary	Field Sample	N/A	1031	8/7/2000	10		0	0	0	0	0	0	0	0	0	0	0	0	0	0	0	0	0	0	0	0	0	0	0	0	0
1R-00666	N/A		5000 Highway 37 N	Main Gate P	#2 North Main Gate	Air	Outdoor	Stationary	Field Sample	N/A	1138	8/7/2000	10		0	0	0	0	0	0	0	0	0	0	0	0	0	0	0	0	0	0	0	0	0	0	0	0	0
1R-00667	N/A		5000 Highway 37 N	East Penme	East Edge	Air	Outdoor	Stationary	Field Sample	N/A	1224	8/7/2000	10		0	0	0	0	0	0	0	0	0	0	0	0	0	0	0	0	0	0	0	0	0	0	0	0	0
1R-00668	N/A		5000 Highway 37 N	outheast Peri	Southeast Edge	Air	Outdoor	Stationary	Field Sample	N/A	1120	8/7/2000	10		0	0	0	0	0	0	0	0	0	0	0	0	0	0	0	0	0	0	0	0	0	0	0	0	0
1R-00669	N/A		5000 Highway 37 N	outhwest Peri	Southwest Edge	Air	Outdoor	Stationary	Field Sample	N/A	1224	8/7/2000	10		0	0	0	0	0	0	0	0	0	0	0	0	0	0	0	0	0	0	0	0	0	0	0	0	0
1R-00670	N/A		5000 Highway 37 N	West Perime	West Edge	Air	Outdoor	Stationary	Field Sample	N/A	1207	8/7/2000	10		0	0	0	0	0	0	0	0	0	0	0	0	0	0	0	0	0	0	0	0	0	0	0	0	0
1R-00741	N/A		5000 Highway 37 N	rth Decon Per	#1 North Decon	Air	Outdoor	Stationary	Field Sample	N/A	1080	8/8/2000	10		0	0	0	0	0	0	0	0	0	0	0	0	0	0	0	0	0	0	0	0	0	0	0	0	0
1R-00742	N/A		5000 Highway 37 N	Main Gate P	#2 North Main Gate	Air	Outdoor	Stationary	Field Sample	N/A	1280	8/8/2000	10		0	0	0	0	0	0	0	0	0	0	0	0	0	0	0	0	0	0	0	0	0	0	0	0	0
1R-00743	N/A		5000 Highway 37 N	East Penme	East Edge	Air	Outdoor	Stationary	Field Sample	N/A	1359	8/8/2000	10		0	0	0	0	0	0	0	0	0	0	0	0	0	0	0	0	0	0	0	0	0	0	0	0	0
1R-00744	N/A		5000 Highway 37 N	outheast Peri	Southeast Edge	Air	Outdoor	Stationary	Field Sample	N/A	1354	8/8/2000	10		0	0	0	0	0	0	0	0	0	0	0	0	0	0	0	0	0	0	0	0	0	0	0	0	0
1R-00745	N/A		5000 Highway 37 N	outhwest Peri	Southwest Edge	Air	Outdoor	Stationary	Field Sample	N/A	1349	8/8/2000	10		0	0	0	0	0	0	0	0	0	0	0	0	0	0	0	0	0	0	0	0	0	0	0	0	0
1R-00749	N/A		5000 Highway 37 N	orthwest Peri	Northwest Edge	Air	Outdoor	Stationary	Field Sample	N/A	930	8/8/2000	10		0	0	0	0	0	0	0	0	0	0	0	0	0	0	0	0	0	0	0	0	0	0	0	0	0
1R-00750	N/A		5000 Highway 37 N	Blank	NA	Air	N/A	Personal	Field Blank	N/A		8/8/2000	10									0								0								0
1R-00751	N/A		5000 Highway 37 N	Blank	NA	Air	N/A	Personal	Field Blank	N/A		8/8/2000	10									0								0								0
1R-00760	N/A		5000 Highway 37 N	rth Decon Per	#1 North Decon - #2 North Main Gate	Air	Outdoor	Stationary	Field Sample	N/A	1295	8/9/2000	10		0	0	0	0 0046	0	0	0 0046	1	0	0	0	0	0	0	0	0	0	0	0	0	0	0	0	0	0
1R-00761	N/A		5000 Highway 37 N	Main Gate P	Ambient	Air	Outdoor	Stationary	Field Sample	N/A	1308	8/9/2000	10		0	0	0	0	0	0	0	0	0	0	0	0	0	0	0	0	0	0	0	0	0	0	0	0	0
1R-00762	N/A		5000 Highway 37 N	East Penme	East Edge	Air	Outdoor	Stationary	Field Sample	N/A	1334	8/9/2000	10		0	0	0	0	0	0	0	0	0	0	0	0	0	0	0	0	0	0	0	0	0	0	0	0	0
1R-00763	N/A		5000 Highway 37 N	outheast Peri	Southeast Edge	Air	Outdoor	Stationary	Field Sample	N/A	1321	8/9/2000	10		0	0	0	0	0	0	0	0	0	0	0	0	0	0	0	0	0	0	0	0	0	0	0	0	0
1R-00764	N/A		5000 Highway 37 N	outhwest Peri	Southwest Edge	Air	Outdoor	Stationary	Field Sample	N/A	1334	8/9/2000	10		0	0	0 0045	0 0045	0	0	0 0090	2	0	0	0	0	0	0	0	0	0	0	0	0	0	0	0	0	0
1R-00766	N/A		5000 Highway 37 N	Blank		Air	N/A	Personal	Field Blank	N/A		8/9/2000	10									0								0								0
1R-00767	N/A		5000 Highway 37 N	Blank	Blank	Air	N/A	Personal	Field Blank	N/A		8/9/2000	10									0								0								0
1R-00787	N/A		5000 Highway 37 N	rth Decon Per	#1 North Decon - Ambient	Air	Outdoor	Stationary	Field Sample	N/A	1280	8/10/2000	10		0	0	0	0	0	0	0	0	0	0	0	0	0	0	0	0	0	0	0	0	0	0	0	0	0
1R-00788	N/A		5000 Highway 37 N	rth Decon Per	North Main Gate	Air	Outdoor	Stationary	Field Sample	N/A	1300	8/10/2000	10		0	0	0	0	0	0	0	0	0	0	0	0	0	0	0	0	0	0	0	0	0	0	0	0	0
1R-00789	N/A		5000 Highway 37 N	East Penme	East Edge	Air	Outdoor	Stationary	Field Sample	N/A	1295	8/10/2000	10		0	0	0	0	0	0	0	0	0	0	0	0	0	0	0	0	0	0	0	0	0	0	0	0	0
1R-00790	N/A		5000 Highway 37 N	outheast Peri	Southeast Edge	Air	Outdoor	Stationary	Field Sample	N/A	1308	8/9/2000	10		0	0	0	0	0	0	0	0	0	0	0	0	0	0	0	0	0	0	0	0	0	0	0	0	0
1R-00795	N/A		5000 Highway 37 N	Blank	Blank	Air	N/A	Personal	Field Blank	N/A		8/10/2000	10									0								0								0
1R-00796	N/A		5000 Highway 37 N	Blank	Blank	Air	N/A	Personal	Field Blank	N/A		8/10/2000	10									0								0								0
1R-00797	N/A		5000 Highway 37 N	rth Decon Per	#1 North Decon	Air	Outdoor	Stationary	Field Sample	N/A	1257	8/11/2000	10		0	0	0	0	0	0	0	0	0	0	0	0	0	0	0	0	0	0	0	0	0	0	0	0	0
1R-00798	N/A		5000 Highway 37 N	Main Gate P	#2 North Main Gate	Air	Outdoor	Stationary	Field Sample	N/A	1265	8/11/2000	10		0	0	0	0	0	0	0	0	0	0	0	0	0	0	0	0	0	0	0	0	0	0	0	0	0
1R-00799	N/A		5000 Highway 37 N	East Penme	East Edge	Air	Outdoor	Stationary	Field Sample	N/A	1242	8/11/2000	10		0	0	0	0 0048	0	0	0 0048	1	0	0	0	0	0	0	0	0	0	0	0	0	0	0	0	0	0
1R-00805	N/A		5000 Highway 37 N	Blank	Blank	Air	N/A	Personal	Field Blank	N/A		8/11/2000	10									0								0								0
1R-00806	N/A		5000 Highway 37 N	Blank	Blank	Air	N/A	Personal	Field Blank	N/A		8/11/2000	10									0								0								0
1R-00821	N/A		5000 Highway 37 N	rth Decon Per	#1 North Decon	Air	Outdoor	Stationary	Field Sample	N/A	1232	8/11/2000	10		0	0	0	0	0	0	0	0	0	0	0	0	0	0	0	0	0	0	0	0	0	0	0	0	0
1R-00822	N/A		5000 Highway 37 N	Main Gate P	#2 North Main Gate	Air	Outdoor	Stationary	Field Sample	N/A	1240	8/12/2000	10		0	0	0.0049	0	0	0	0 0049	1	0	0	0	0	0	0	0	0	0	0	0	0	0	0	0	0	0
1R-00823	N/A		5000 Highway 37 N	East Penme	East Edge	Air	Outdoor	Stationary	Field Sample	N/A	1235	8/11/2000	10		0	0	0	0	0	0	0	0	0	0	0	0	0	0	0	0	0	0	0	0	0	0	0	0	0
1R-00829	N/A		5000 Highway 37 N	Blank	Blank	Air	N/A	Personal	Field Blank	N/A		8/12/2000	10									0								0								0
1R-00830	N/A		5000 Highway 37 N	Blank	Blank	Air	N/A	Personal	Field Blank	N/A		8/12/2000	10									0								0								0
1R-00840	N/A		5000 Highway 37 N	Main Gate P	#2 North Main Gate - Southeast Edge	Air	Outdoor	Stationary	Field Sample	N/A	1067	8/13/2000	10		0	0	0	0	0	0	0	0	0	0	0	0	0	0	0	0	0	0	0	0	0	0	0	0	0
1R-00842	N/A		5000 Highway 37 N	outheast Peri	Ambient - Southwest Edge	Air	Outdoor	Stationary	Field Sample	N/A	1054	8/13/2000	10		0	0	0	0	0	0	0	0	0	0	0	0	0	0	0	0	0	0	0	0	0	0	0	0	0
1R-00843	N/A		5000 Highway 37 N	outhwest Peri	Ambient - #1 North Decon	Air	Outdoor	Stationary	Field Sample	N/A	1052	8/13/2000	10		0	0	0	0 0057	0.0057	0	0 0114	2	0	0	0	0	0	0	0	0	0	0	0	0	0	0	0	0	0
1R-00853	N/A		5000 Highway 37 N	rth Decon Per	Ambient - #2 North Main Gate	Air	Outdoor	Stationary	Field Sample	N/A	1219	8/14/2000	10		0	0	0	0	0	0	0	0	0	0	0	0	0	0	0	0	0	0	0	0	0	0	0	0	0
1R-00854	N/A		5000 Highway 37 N	Main Gate P	Ambient - Southeast Edge	Air	Outdoor	Stationary	Field Sample	N/A	1219	8/14/2000	10		0	0	0	0	0	0	0	0	0	0	0	0	0	0	0	0	0	0	0	0	0	0	0	0	0
1R-00856	N/A		5000 Highway 37 N	outheast Peri	Ambient	Air	Outdoor	Stationary	Field Sample	N/A	1232	8/14/2000	10		0	0	0	0	0	0	0	0	0	0	0	0	0	0	0	0	0	0	0	0	0	0	0	0	0
1R-00861	N/A		5000 Highway 37 N	Blank	NA	Air	N/A	Personal	Field Blank	N/A		8/14/2000	10									0								0								0
1R-00862	N/A		5000 Highway 37 N	Blank	NA	Air	N/A	Personal	Field Blank	N/A		8/14/2000	10									0								0								0
1R-00870	N/A		5000 Highway 37 N	rth Decon Per	#1 North Decon	Air	Outdoor	Stationary	Field Sample	N/A	1219	8/15/2000	10		0	0	0	0	0	0	0	0	0	0	0	0	0	0	0	0	0	0	0	0	0	0	0	0	0
1R-00871	N/A		5000 Highway 37 N	Main Gate P	#2 North Main Gate	Air	Outdoor	Stationary	Field Sample	N/A	1219	8/15/2000	10		0	0	0	0	0	0	0	0	0	0	0	0	0	0	0	0	0	0	0	0	0	0	0	0	0
1R-00873	N/A		5000 Highway 37 N	outheast Peri	Southeast Edge	Air	Outdoor	Stationary	Field Sample	N/A	1232	8/15/2000	10		0	0	0	0	0	0	0	0	0	0	0	0	0	0	0	0	0	0	0	0	0	0	0	0	0
1R-00874	N/A		5000 Highway 37 N	outhwest Peri	Southwest Edge	Air	Outdoor	Stationary	Field Sample	N/A	1219	8/15/2000	10		0	0	0	0	0	0	0	0	0	0	0	0	0	0	0	0	0	0	0	0	0	0	0	0	0
1R-00878	N/A		5000 Highway 37 N	Blank	Blank	Air	N/A	Personal	Field Blank	N/A		8/15/2000	10									0								0								0
1R-00879	N/A		5000 Highway 37 N	Blank	Blank	Air	N/A	Personal	Field Blank	N/A		8/15/2000	10									0								0								0
1R-00888	N/A		5000 Highway 37 N	North Decon	North Decon	Air	Outdoor	Stationary	Field Sample	N/A	1227	8/16/2000	10		0	0	0	0	0	0	0	0	0	0	0	0	0	0	0	0	0	0	0	0	0	0	0	0	0
1R-00889	N/A		5000 Highway 37 N	Main Gate P	North Main Gate	Air	Outdoor	Stationary	Field Sample	N/A	1229	8/16/2000	10		0	0	0	0	0	0	0	0	0	0	0	0	0	0	0	0	0	0	0	0	0	0	0	0	0
1R-00891	N/A		5000 Highway 37 N	outheast Peri	Southeast Edge	Air	Outdoor	Stationary	Field Sample	N/A	1245	8/16/2000	10		0	0	0	0	0	0	0	0	0	0	0	0	0	0	0	0	0	0	0	0	0	0	0	0	0
1R-00892	N/A		5000 Highway 37 N	outhwest Peri	Southwest Edge	Air	Outdoor	Stationary	Field Sample	N/A	1245	8/16/2000	10		0	0	0	0	0	0	0	0	0	0	0	0	0	0	0	0	0	0	0	0	0	0	0	0	0
1R-00906	N/A		5000 Highway 37 N	North Decon	North Decon	Air	Outdoor	Stationary	Field Sample	N/A	1232	8/17/2000	10		0	0	0	0	0	0	0	0	0	0	0	0	0	0	0	0	0	0	0	0	0	0	0	0	0
1R-00907	N/A		5000 Highway 37 N	Main Gate P	North Main Gate	Air	Outdoor	Stationary	Field Sample	N/A	1245	8/17/2000	10		0	0	0	0	0	0	0	0	0	0	0	0	0	0	0	0	0	0	0	0	0	0	0	0	0
1R-00908	N/A		5000 Highway 37 N	Property	East Edge	Air	Outdoor	Stationary	Field Sample	N/A	1245	8/17/2000	10		0	0	0	0	0	0	0	0	0	0	0	0	0	0	0	0	0	0	0	0	0	0	0	0	0
1R-00914	N/A		5000 Highway 37 N	Blank	Blank	Air	N/A	Personal	Field Blank	N/A		8/17/2000	10									0								0								0
1R-00915	N/A		5000 Highway 37 N	Blank	Blank	Air	N/A	Personal	Field Blank	N/A		8/17/2000	10									0								0								0
1R-00930	N/A		5000 Highway 37 N	North Decon	North Decon	Air	Outdoor	Stationary	Field Sample	N/A	1245	8/18/2000	10		0	0	0	0	0	0	0	0	0	0	0	0	0	0	0	0	0	0	0	0	0	0	0	0	0
1R-00931	N/A		5000 Highway 37 N	Main Gate P	North Main Gate	Air	Outdoor	Stationary	Field Sample	N/A	1232	8/18/2000	10		0	0	0	0	0.0049	0	0 0049	1	0	0	0	0	0	0	0	0	0	0	0	0	0	0	0	0	0

Criteria:

Server-Database: \\204.47.48.36\Libby2

Sample ID	Scenario	Task	Property Group (Location)	Sample Group	Location Description (Sub Location)	Media Type	Matrix	Sample Type	Category	Pre Post Clear	Vol (air=L)/ Area (dust=c m²)	Sample Date	Grid Openings	Filter Status Non Analyzed	ISO Concentrations (Air = structures/cc)(Dust = structures/cm²) (METHOD - ISO 10312)																					
															Libby Amphiboles (LA)								Chrysotile (C)								Other Amphiboles (OA)							
															Excluded Structures			Structures Detected					Excluded Structures			Structures Detected					Excluded Structures			Structures Detected				
															Aspect Ratio < 5:1	Length < 0.5 u	Dia-meter > 0.5u	Length 0.5 to 5 u	Length 5 to 10 u	Length > 10 u	Total Conc. LA	Total Count LA	Aspect Ratio < 5:1	Length < 0.5 u	Dia-meter > 0.5u	Length 0.5 to 5 u	Length 5 to 10 u	Length > 10 u	Total Conc. C	Total Count C	Aspect Ratio < 5:1	Length < 0.5 u	Dia-meter > 0.5u	Length 0.5 to 5 u	Length 5 to 10 u	Length > 10 u	Total Conc. OA	Total Count OA
1R-00932	N/A		5000 Highway 37 N	Property	East Edge	Air	Outdoor	Stationary	Field Sample	N/A	1232	8/18/2000	10		0	0	0	0	0	0	0	0	0	0	0	0	0	0	0	0	0	0	0	0	0	0	0	0
1R-00936	N/A		5000 Highway 37 N	Blank	Blank	Air	N/A	Personal	Field Blank	N/A		8/18/2000	10									0							0							0
1R-00937	N/A		5000 Highway 37 N	Blank	Blank	Air	N/A	Personal	Field Blank	N/A		8/18/2000	10									0							0							0
1R-00948	N/A		5000 Highway 37 N	North Decon	North Decon	Air	Outdoor	Stationary	Field Sample	N/A	1219	8/19/2000	10		0	0	0.0099	0	0.0049	0.0049	0.0197	4	0	0	0	0	0	0	0	0	0	0	0	0	0	0	0	0
1R-00949	N/A		5000 Highway 37 N	Main Gate P	North Main Gate	Air	Outdoor	Stationary	Field Sample	N/A	1219	8/9/2000	10		0	0	0	0	0	0	0	0	0	0	0	0	0	0	0	0	0	0	0	0	0	0	0	0
1R-00950	N/A		5000 Highway 37 N	Property	East Edge	Air	Outdoor	Stationary	Field Sample	N/A	1245	8/19/2000	10		0	0	0	0	0	0	0	0	0	0	0	0	0	0	0	0	0	0	0	0	0	0	0	0
1R-00951	N/A		5000 Highway 37 N	outheast Peri	Southeast Edge	Air	Outdoor	Stationary	Field Sample	N/A	1245	8/19/2000	10		0	0	0	0	0	0	0	0	0	0	0	0	0	0	0	0	0	0	0	0	0	0	0	0
1R-01100	N/A		5000 Highway 37 N	Main Gate P	North Main Gate	Air	Outdoor	Stationary	Field Sample	N/A	1219	8/21/2000	10		0	0	0	0	0	0	0	0	0	0	0	0	0	0	0	0	0	0	0	0	0	0	0	0
1R-01161	N/A		5000 Highway 37 N	Property	East Edge	Air	Outdoor	Stationary	Field Sample	N/A	1219	8/21/2000	10		0	0	0	0	0	0	0	0	0	0	0	0	0	0	0	0	0	0	0	0	0	0	0	0
1R-01162	N/A		5000 Highway 37 N	outheast Peri	Southeast Edge	Air	Outdoor	Stationary	Field Sample	N/A	1232	8/21/2000	10		0	0	0	0	0	0	0	0	0	0	0	0	0	0	0	0	0	0	0	0	0	0	0	0
1R-01167	N/A		5000 Highway 37 N	Blank	Blank	Air	N/A	Personal	Field Blank	N/A		8/21/2000	10									0							0							0
1R-01168	N/A		5000 Highway 37 N	Blank	Blank	Air	N/A	Personal	Field Blank	N/A		8/21/2000	10									0							0							0
1R-01171	N/A		5000 Highway 37 N	Property	East Edge	Air	Outdoor	Stationary	Field Sample	N/A	1219	8/22/2000	10		0	0	0	0.0099	0.0049	0	0.0148	3	0	0	0	0	0	0	0	0	0	0	0	0	0	0	0	0
1R-01172	N/A		5000 Highway 37 N	outheast Peri	Southeast Edge	Air	Outdoor	Stationary	Field Sample	N/A	1295	8/22/2000	10		0	0	0	0	0	0	0	0	0	0	0	0	0	0	0	0	0	0	0	0	0	0	0	0
1R-01173	N/A		5000 Highway 37 N	outhwest Peri	Southwest Edge	Air	Outdoor	Stationary	Field Sample	N/A	1219	8/22/2000	10		0	0	0	0.0049	0.0049	0.0049	0.0148	3	0	0	0	0	0	0	0	0	0	0	0	0	0	0	0	0
1R-01174	N/A		5000 Highway 37 N	West Perime	West edge	Air	Outdoor	Stationary	Field Sample	N/A	1219	8/22/2000	10		0	0	0	0	0	0	0	0	0	0	0	0	0	0	0	0	0	0	0	0	0	0	0	0
1R-01177	N/A		5000 Highway 37 N	Blank	Blank	Air	N/A	Personal	Field Blank	N/A		8/22/2000	10									0							0							0
1R-01178	N/A		5000 Highway 37 N	Blank	Blank	Air	N/A	Personal	Field Blank	N/A		8/22/2000	10									0							0							0
1R-01189	N/A		5000 Highway 37 N	Main Gate P	North Main Gate	Air	Outdoor	Stationary	Field Sample	N/A	1397	8/23/2000	10		0	0	0	0	0	0	0	0	0	0	0	0	0	0	0	0	0	0	0	0	0	0	0	0
1R-01190	N/A		5000 Highway 37 N	Property	East Edge	Air	Outdoor	Stationary	Field Sample	N/A	1397	8/23/2000	10		0	0	0	0	0	0	0	0	0	0	0	0	0	0	0	0	0	0	0	0	0	0	0	0
1R-01191	N/A		5000 Highway 37 N	outheast Peri	Southeast Edge	Air	Outdoor	Stationary	Field Sample	N/A	902	8/23/2000	10		0	0	0	0	0	0	0	0	0	0	0	0	0	0	0	0	0	0	0	0	0	0	0	0
1R-01193	N/A		5000 Highway 37 N	West Perime	West edge	Air	Outdoor	Stationary	Field Sample	N/A	902	8/23/2000	10		0	0	0.0067	0	0	0	0.0067	1	0	0	0	0	0	0	0	0	0	0	0	0	0	0	0	0
1R-01195	N/A		5000 Highway 37 N	Blank	Blank	Air	N/A	Personal	Field Blank	N/A		8/23/2000	10									0							0							0
1R-01196	N/A		5000 Highway 37 N	Blank	Blank	Air	N/A	Personal	Field Blank	N/A		8/23/2000	10									0							0							0
1R-01212	N/A		5000 Highway 37 N	1 North Deco	#1 North Decon	Air	Outdoor	Stationary	Field Sample	N/A	1219	8/24/2000	10		0	0	0	0	0	0	0	0	0	0	0	0	0	0	0	0	0	0	0	0	0	0	0	0
1R-01213	N/A		5000 Highway 37 N	Main Gate P	#2 North Main Gate	Air	Outdoor	Stationary	Field Sample	N/A	1219	8/24/2000	10		0	0	0	0	0	0	0	0	0	0	0	0	0	0	0	0	0	0	0	0	0	0	0	0
1R-01214	N/A		5000 Highway 37 N	East Perime	#3 East Edge #4 Southeast	Air	Outdoor	Stationary	Field Sample	N/A	1219	8/24/2000	10		0	0	0	0	0	0	0	0	0	0	0	0	0	0	0	0	0	0	0	0	0	0	0	0
1R-01215	N/A		5000 Highway 37 N	outheast Peri	Perimeter	Air	Outdoor	Stationary	Field Sample	N/A	1219	8/24/2000	10		0	0	0	0	0	0.0049	0.0049	1	0	0	0	0	0	0	0	0	0	0	0	0	0	0	0	0
1R-01229	N/A		5000 Highway 37 N	Blank	Blank	Air	N/A	Personal	Field Blank	N/A		8/24/2000	10									0							0							0
1R-01230	N/A		5000 Highway 37 N	Blank	Blank	Air	N/A	Personal	Field Blank	N/A		8/24/2000	10									0							0							0
1R-01232	N/A		5000 Highway 37 N	1 North Deco	#1 North Decon	Air	Outdoor	Stationary	Field Sample	N/A	1219	8/25/2000	10		0	0	0.0049	0	0	0	0.0049	1	0	0	0	0	0	0	0	0	0	0	0	0	0	0	0	0
1R-01233	N/A		5000 Highway 37 N	Main Gate P	#2 North Main Gate	Air	Outdoor	Stationary	Field Sample	N/A	1219	8/25/2000	10		0	0	0	0	0	0	0	0	0	0	0	0	0	0	0	0	0	0	0	0	0	0	0	0
1R-01234	N/A		5000 Highway 37 N	East Perime	#3 East Edge	Air	Outdoor	Stationary	Field Sample	N/A	1232	8/25/2000	10		0	0	0	0	0	0	0	0	0	0	0	0	0	0	0	0	0	0	0	0	0	0	0	0
1R-01238	N/A		5000 Highway 37 N	1 North Deco	#1 North Decon	Air	Outdoor	Stationary	Field Sample	N/A	1219	8/25/2000	10		0	0	0	0	0	0	0	0	0	0	0	0	0	0	0	0	0	0	0	0	0	0	0	0
1R-01239	N/A		5000 Highway 37 N	Blank	Blank	Air	N/A	Personal	Field Blank	N/A		8/25/2000	10									0							0							0
1R-01240	N/A		5000 Highway 37 N	Blank	Blank	Air	N/A	Personal	Field Blank	N/A		8/25/2000	10									0							0							0
1R-01252	N/A		5000 Highway 37 N	East Perime	#3 East Perimeter #4 Southeast	Air	Outdoor	Stationary	Field Sample	N/A	1217	8/26/2000	10		0	0	0	0	0	0	0	0	0	0	0	0	0	0	0	0	0	0	0	0	0	0	0	0
1R-01253	N/A		5000 Highway 37 N	outheast Peri	Perimeter #5 Southwest	Air	Outdoor	Stationary	Field Sample	N/A	1219	8/26/2000	10		0	0	0	0	0	0	0	0	0	0	0	0	0	0	0	0	0	0	0	0	0	0	0	0
1R-01254	N/A		5000 Highway 37 N	outhwest Peri	Perimeter	Air	Outdoor	Stationary	Field Sample	N/A	1219	8/26/2000	10		0	0	0	0	0	0	0	0	0	0	0	0	0	0	0	0	0	0	0	0	0	0	0	0
1R-01255	N/A		5000 Highway 37 N	West Perime	#6 West Perimeter	Air	Outdoor	Stationary	Field Sample	N/A	1219	8/26/2000	10		0	0	0	0	0	0	0	0	0	0	0	0	0	0	0	0	0	0	0	0	0	0	0	0
1R-01266	N/A		5000 Highway 37 N	Blank	Blank	Air	N/A	Personal	Field Blank	N/A		8/26/2000	10									0							0							0
1R-01267	N/A		5000 Highway 37 N	Blank	Blank	Air	N/A	Personal	Field Blank	N/A		8/26/2000	10									0							0							0
1R-01283	N/A		5000 Highway 37 N	Main Gate P	#2 North Main Gate #4 Southeast	Air	Outdoor	Stationary	Field Sample	N/A	1260	8/28/2000	10		0	0	0	0	0	0.0048	0.0048	1	0	0	0	0	0	0	0	0	0	0	0	0	0	0	0	0
1R-01285	N/A		5000 Highway 37 N	outheast Peri	Perimeter #5 Southwest	Air	Outdoor	Stationary	Field Sample	N/A	1205	8/28/2000	10		0	0	0.0050	0	0	0	0.0050	1	0	0	0	0	0	0	0	0	0	0	0	0	0	0	0	0
1R-01286	N/A		5000 Highway 37 N	outhwest Peri	Perimeter	Air	Outdoor	Stationary	Field Sample	N/A	1197	8/28/2000	10		0	0	0	0	0	0	0	0	0	0	0	0	0	0	0	0	0	0	0	0	0	0	0	0
1R-01421	N/A		5000 Highway 37 N	Blank	Blank	Air	N/A	Personal	Field Blank	N/A		8/28/2000	10									0							0							0
1R-01422	N/A		5000 Highway 37 N	Blank	Blank	Air	N/A	Personal	Field Blank	N/A		8/28/2000	10									0							0							0
1R-01424	N/A		5000 Highway 37 N	Main Gate P	#2 North Main Gate #4 Southeast	Air	Outdoor	Stationary	Field Sample	N/A	1425	8/29/2000	10		0	0	0	0	0	0	0	0	0	0	0	0	0	0	0	0	0	0	0	0	0	0	0	0
1R-01426	N/A		5000 Highway 37 N	outheast Peri	Perimeter #5 Southwest	Air	Outdoor	Stationary	Field Sample	N/A	1208	8/29/2000	10		0	0	0	0	0	0	0	0	0	0	0	0	0	0	0	0	0	0	0	0	0	0	0	0
1R-01427	N/A		5000 Highway 37 N	outhwest Peri	Perimeter	Air	Outdoor	Stationary	Field Sample	N/A	1208	8/29/2000	10		0	0	0	0	0	0.0050	0.0050	1	0	0	0	0	0	0	0	0	0	0	0	0	0	0	0	0
1R-01432	N/A		5000 Highway 37 N	Blank	Blank	Air	N/A	Personal	Field Blank	N/A		8/29/2000	10									0							0							0
1R-01433	N/A		5000 Highway 37 N	Blank	Blank	Air	N/A	Personal	Field Blank	N/A		8/29/2000	10									0							0							0
1R-01444	N/A		5000 Highway 37 N	Main Gate P	#2 North Main Gate #4 Southeast	Air	Outdoor	Stationary	Field Sample	N/A	1318	8/30/2000	10		0	0	0	0	0	0	0	0	0	0	0	0	0	0	0	0	0	0	0	0	0	0	0	0
1R-01446	N/A		5000 Highway 37 N	outheast Peri	Perimeter	Air	Outdoor	Stationary	Field Sample	N/A	1203	8/30/2000	10		0	0	0	0	0	0	0	0	0	0	0	0	0	0	0	0	0	0	0	0	0	0	0	0
1R-01448	N/A		5000 Highway 37 N	West Perime	#6 West Perimeter	Air	Outdoor	Stationary	Field Sample	N/A	1205	8/30/2000	10		0	0	0	0	0	0	0	0	0	0	0	0	0	0	0	0	0	0	0	0	0	0	0	0
1R-01451	N/A		5000 Highway 37 N	Blank	Blank	Air	N/A	Personal	Field Blank	N/A		8/30/2000	10									0							0							0
1R-01452	N/A		5000 Highway 37 N	Blank	Blank	Air	N/A	Personal	Field Blank	N/A		8/30/2000	10									0							0							0
1R-01466	N/A		5000 Highway 37 N	Main Gate P	#2 North Main Gate	Air	Outdoor	Stationary	Field Sample	N/A	1425	8/31/2000	10		0	0	0	0	0	0	0	0	0	0	0	0	0	0	0	0	0	0	0	0	0	0	0	0
1R-01469	N/A		5000 Highway 37 N	outhwest Peri	#5 Southwest Edge	Air	Outdoor	Stationary	Field Sample	N/A	1238	8/31/2000	10		0	0	0	0	0	0	0	0	0	0	0	0	0	0	0	0	0	0	0	0	0	0	0	0
1R-01470	N/A		5000 Highway 37 N	West Perime	#6 West Perimeter	Air	Outdoor	Stationary	Field Sample	N/A	1238	8/31/2000	10		0	0	0.0049	0	0.0146	0.0340	0.0535	11	0	0	0	0	0	0	0	0	0	0	0	0	0	0	0	0
1R-01484	N/A		5000 Highway 37 N	Blank	Blank	Air	N/A	Personal	Field Blank	N/A		8/31/2000	10									0							0							0
1R-01485	N/A		5000 Highway 37 N	Blank	Blank	Air	N/A	Personal	Field Blank	N/A		8/31/2000	10									0							0							0
1R-01489	N/A		5000 Highway 37 N	1 North Deco	#1 North Decon #5 Southwest	Air	Outdoor	Stationary	Field Sample	N/A	1413	9/6/2000	10		0	0	0	0	0	0	0	0	0	0	0	0	0	0	0	0	0	0	0	0	0	0	0	0
1R-01492	N/A		5000 Highway 37 N	outhwest Peri	Perimeter	Air	Outdoor	Stationary	Field Sample	N/A	1225	9/6/2000	10		0	0	0	0	0	0	0	0	0	0	0	0	0	0	0	0	0	0	0	0	0	0	0	0
1R-01493	N/A		5000 Highway 37 N	West Perime	#6 West Perimeter	Air	Outdoor	Stationary	Field Sample	N/A	1228	9/6/2000	10		0	0	0	0	0	0	0	0	0	0	0	0	0	0	0	0	0	0	0	0	0	0	0	0
1R-01645	N/A		5000 Highway 37 N	Blank	NA	Air	N/A	Personal	Field Blank	N/A		9/6/2000	10									0							0							0
1R-01646	N/A		5000 Highway 37 N	Blank	NA	Air	N/A	Personal	Field Blank	N/A		9/6/2000	10									0							0							0
1R-01648	N/A		5000 Highway 37 N	Main Gate P	#2 North Main Gate #4 Southeast	Air	Outdoor	Stationary	Field Sample	N/A	941	9/7/2000	10		0	0	0	0	0	0	0	0	0	0	0	0	0	0	0	0	0	0	0	0	0	0	0	0
1R-01650	N/A		5000 Highway 37 N	outheast Peri	Perimeter	Air	Outdoor	Stationary	Field Sample	N/A	1213	9/7/2000	10		0	0	0	0	0	0	0	0	0	0	0	0	0	0	0	0	0	0	0	0	0	0	0	0
1R-01652	N/A		5000 Highway 37 N	West Perime	#6 West Perimeter	Air	Outdoor	Stationary	Field Sample	N/A	1213	9/7/2000	10		0	0	0	0	0	0	0	0	0	0	0	0	0	0	0	0	0	0	0	0	0	0	0	0
1R-01666	N/A		5000 Highway 37 N	Blank	NA	Air	N/A		Field Blank	N/A		9/7/2000	10									0							0							0
1R-01667	N/A		5000 Highway 37 N	Blank	NA	Air	N/A		Field Blank	N/A		9/7/2000	10									0							0							0
1R-01669	N/A		5000 Highway 37 N	Main Gate P	#2 North Main Gate	Air	Outdoor	Stationary	Field Sample	N/A	1380	9/8/2000	10		0	0	0	0	0	0	0	0	0	0	0	0	0	0	0	0	0	0	0	0	0	0	0	0
1R-01670	N/A		5000 Highway 37 N	East Perime	#3 East Perimeter	Air	Outdoor	Stationary	Field Sample	N/A	1288	9/8/2000	10		0	0	0	0	0	0	0	0	0	0	0	0	0	0	0	0	0	0	0	0	0	0	0	0

Sample ID	Scenario	Task	Property Group (Location)	Sample Group	Location Description (Sub Location)	Media Type	Matrix	Sample Type	Category	Pre Post Clear	Vol (air=L) Area (dust=cm²)	Sample Date	Grid Openings	Filter Status Non Analyzed	ISO Concentrations (Air = structures/cc)(Dust = structures/cm²) (METHOD - ISO 10312)																									
															Libby Amphiboles (LA)								Chrysotile (C)								Other Amphiboles (OA)							
															Excluded Structures			Structures Detected					Excluded Structures			Structures Detected					Excluded Structures			Structures Detected				
															Aspect Ratio < 5:1	Length < 0.5 u	Diameter > 0.5u	Length 0.5 to 5 u	Length 5 to 10 u	Length > 10 u	Total Conc. LA	Total Count LA	Aspect Ratio < 5:1	Length < 0.5 u	Diameter > 0.5u	Length 0.5 to 5 u	Length 5 to 10 u	Length > 10 u	Total Conc. C	Total Count C	Aspect Ratio < 5:1	Length < 0.5 u	Diameter > 0.5u	Length 0.5 to 5 u	Length 5 to 10 u	Length > 10 u	Total Conc. OA	Total Count OA
1R-01671	N/A		5000 Highway 37 N	outheast Peri	#4 Southeast Perimeter	Air	Outdoor	Stationary	Field Sample	N/A	1288	9/8/2000	10		0	0	0	0	0	0	0	0	0	0	0	0	0	0	0	0	0	0	0	0	0	0	0	0	0
1R-01677	N/A		5000 Highway 37 N	Blank	NA	Air	N/A	Personal	Field Blank	N/A		9/8/2000	10								0								0									0
1R-01678	N/A		5000 Highway 37 N	Blank	NA	Air	N/A	Personal	Field Blank	N/A		9/8/2000	10								0								0									0
1R-01684	N/A		5000 Highway 37 N	) Main Gate P	#2 North Main Gate	Air	Outdoor	Stationary	Field Sample	N/A	1433	9/9/2000	10		0	0	0	0	0	0	0	0	0	0	0	0	0	0	0	0	0	0	0	0	0	0	0	0	0
1R-01685	N/A		5000 Highway 37 N	East Penme	#3 East Perimeter	Air	Outdoor	Stationary	Field Sample	N/A	1238	9/9/2000	10		0	0	0	0	0	0	0	0	0	0	0	0	0	0	0	0	0	0	0	0	0	0	0	0	0
1R-01686	N/A		5000 Highway 37 N	outheast Peri	#4 Southeast Perimeter	Air	Outdoor	Stationary	Field Sample	N/A	1238	9/9/2000	10		0	0	0	0	0	0	0	0	0	0	0	0	0	0	0	0	0	0	0	0	0	0	0	0	0
1R-01692	N/A		5000 Highway 37 N	Blank	NA	Air	N/A	Personal	Field Blank	N/A		9/9/2000	10								0								0									0
1R-01693	N/A		5000 Highway 37 N	Blank	NA	Air	N/A	Personal	Field Blank	N/A		9/9/2000	10								0								0									0
1R-01722	N/A		5000 Highway 37 N	outheast Peri	#4 Southeast Perimeter	Air	Outdoor	Stationary	Field Sample	N/A	1188	9/11/2000	10		0	0	0	0	0	0	0	0	0	0	0	0	0	0	0	0	0	0	0	0	0	0	0	0	0
1R-01723	N/A		5000 Highway 37 N	outhwest Peri	#5 Southwest Penmeter	Air	Outdoor	Stationary	Field Sample	N/A	1200	9/11/2000	10		0	0	0	0	0	0	0	0	0	0	0	0	0	0	0	0	0	0	0	0	0	0	0	0	0
1R-01737	N/A		5000 Highway 37 N	Blank	NA	Air	N/A	Personal	Field Blank	N/A		9/11/2000	10								0								0									0
1R-01738	N/A		5000 Highway 37 N	Blank	NA	Air	N/A	Personal	Field Blank	N/A		9/11/2000	10								0								0									0
1R-01742	N/A		5000 Highway 37 N	iney Creek Ba	Driver's Dash, Passenger's Dash, and Top of Rear S	Dust	Vehicle		Field Sample	N/A	300	9/11/2000	10		0	0	0	0	0	0	0	0	0	0	0	0	0	0	0	0	0	0	0	0	0	0	0	0	0
1R-01743	N/A		5000 Highway 37 N	iney Creek Ba	Front hood, rear bed liner, top of tool box	Dust	Building		Field Sample	N/A	300	9/11/2000	10		0	0	0	0	0	0	0	0	0	0	0	0	0	0	0	0	0	0	0	0	0	0	0	0	0
1R-01744	N/A		5000 Highway 37 N	iney Creek Ba	Driver's dash, Passenger's dash, Rear window dash	Dust	Vehicle		Field Sample	N/A	300	9/11/2000	10		0	0	0	0	0	0	0	0	0	0	0	0	0	0	0	0	0	0	0	0	0	0	0	0	0
1R-01745	N/A		5000 Highway 37 N	iney Creek Ba	Front hood, Front roof, Rear roof	Dust	Vehicle		Field Sample	N/A	300	9/11/2000	10		0	0	0	0	0	0	0	0	0	0	0	0	0	0	0	0	0	0	0	0	0	0	0	0	0
1R-01746	N/A		5000 Highway 37 N	iney Creek Ba	NA	Dust	N/A		Field Blank	N/A		9/11/2000	10								0								0									0
1R-01747	N/A		5000 Highway 37 N	iney Creek Ba	NA	Dust	N/A		Field Blank	N/A		9/11/2000	10								0								0									0
1R-01749	N/A		5000 Highway 37 N	outheast Peri	#4 Southeast Penmeter	Air	Outdoor	Stationary	Field Sample	N/A	1145	9/12/2000	10		0	0	0	0	0	0	0	0	0	0	0	0	0	0	0	0	0	0	0	0	0	0	0	0	0
1R-01750	N/A		5000 Highway 37 N	outhwest Peri	#5 Southwest Perimeter	Air	Outdoor	Stationary	Field Sample	N/A	1163	9/12/2000	10		0	0	0	0	0	0	0	0	0	0	0	0	0	0	0	0	0	0	0	0	0	0	0	0	0
1R-01751	N/A		5000 Highway 37 N	West Penme	#6 West Perimeter	Air	Outdoor	Stationary	Field Sample	N/A	1149	9/12/2000	10		0	0	0	0	0	0	0	0	0	0	0	0	0	0	0	0	0	0	0	0	0	0	0	0	0
1R-01760	N/A		5000 Highway 37 N	Blank	NA	Air	N/A	Stationary	Field Blank	N/A		9/12/2000	10								0								0									0
1R-01761	N/A		5000 Highway 37 N	Blank	NA	Air	N/A	Stationary	Field Blank	N/A		9/12/2000	10								0								0									0
1R-01765	N/A		5000 Highway 37 N	outheast Peri	#4 Southeast Penmeter - Ambient	Air	Outdoor	Stationary	Field Sample	N/A	1143	9/13/2000	10		0	0	0	0	0	0	0	0	0	0	0	0	0	0	0	0	0	0	0	0	0	0	0	0	0
1R-01766	N/A		5000 Highway 37 N	outhwest Peri	#5 Southwest Perimeter - Ambient	Air	Outdoor	Stationary	Field Sample	N/A	1148	9/13/2000	10		0	0	0	0	0	0	0	0	0	0	0	0	0	0	0	0	0	0	0	0	0	0	0	0	0
1R-01767	N/A		5000 Highway 37 N	West Penme	#6 West Penmeter - Ambient	Air	Outdoor	Stationary	Field Sample	N/A	1155	9/13/2000	10		0	0	0	0	0	0	0	0	0	0	0	0	0	0	0	0	0	0	0	0	0	0	0	0	0
1R-01772	N/A		5000 Highway 37 N	Blank	NA	Air	N/A	Stationary	Field Blank	N/A		9/13/2000	10								0								0									0
1R-01773	N/A		5000 Highway 37 N	Blank	NA	Air	N/A	Stationary	Field Blank	N/A		9/13/2000	10								0								0									0
1R-01783	N/A		5000 Highway 37 N	rth Decon Per	#1 North Decon	Air	Outdoor	Stationary	Field Sample	N/A	1288	9/14/2000	10		0	0	0	0	0	0	0	0	0	0	0	0	0	0	0	0	0	0	0	0	0	0	0	0	0
1R-01784	N/A		5000 Highway 37 N	) Main Gate P	#2 North Main Gate - Ambient	Air	Outdoor	Stationary	Field Sample	N/A	1398	9/14/2000	10		0	0	0	0	0	0	0	0	0	0	0	0	0	0	0	0	0	0	0	0	0	0	0	0	0
1R-01787	N/A		5000 Highway 37 N	outhwest Peri	#5 Southwest Perimeter - Ambient	Air	Outdoor	Stationary	Field Sample	N/A	1250	9/14/2000	10		0	0	0	0	0	0	0	0	0	0	0	0	0	0	0	0	0	0	0	0	0	0	0	0	0
1R-01793	N/A		5000 Highway 37 N	Blank	NA	Air	N/A	Stationary	Field Blank	N/A		9/14/2000	10								0								0									0
1R-01794	N/A		5000 Highway 37 N	Blank	NA	Air	N/A	Stationary	Field Blank	N/A		9/14/2000	10								0								0									0
1R-01821	N/A		5000 Highway 37 N	rth Decon Per	#1 North Decon - Ambient	Air	Outdoor	Stationary	Field Sample	N/A	1408	9/15/2000	10		0	0	0	0	0	0	0	0	0	0	0	0	0	0	0	0	0	0	0	0	0	0	0	0	0
1R-01822	N/A		5000 Highway 37 N	) Main Gate P	#2 North Main Gate - Ambient	Air	Outdoor	Stationary	Field Sample	N/A	1403	9/15/2000	10		0	0	0	0	0	0	0	0	0	0	0	0	0	0	0	0	0	0	0	0	0	0	0	0	0
1R-01824	N/A		5000 Highway 37 N	outheast Peri	#4 Southeast Perimeter	Air	Outdoor	Stationary	Field Sample	N/A	1166	9/15/2000	10		0	0	0	0	0	0	0	0	0	0	0	0	0	0	0	0	0	0	0	0	0	0	0	0	0
1R-01831	N/A		5000 Highway 37 N	Blank	NA	Air	N/A	Stationary	Field Blank	N/A		9/15/2000	10								0								0									0
1R-01832	N/A		5000 Highway 37 N	Blank	NA	Air	N/A	Stationary	Field Blank	N/A		9/15/2000	10								0								0									0
1R-01839	N/A		5000 Highway 37 N	East Perime	#3 East Perimeter	Air	Outdoor	Stationary	Field Sample	N/A	1245	9/16/2000	10		0	0	0	0	0	0	0	0	0	0	0	0	0	0	0	0	0	0	0	0	0	0	0	0	0
1R-01841	N/A		5000 Highway 37 N	outhwest Peri	#5 Southwest Penmeter	Air	Outdoor	Stationary	Field Sample	N/A	1193	9/16/2000	10		0	0	0	0	0	0	0	0	0	0	0	0	0	0	0	0	0	0	0	0	0	0	0	0	0
1R-01842	N/A		5000 Highway 37 N	West Penme	#6 West Perimeter	Air	Outdoor	Stationary	Field Sample	N/A	1210	9/16/2000	10		0	0	0	0	0	0	0	0	0	0	0	0	0	0	0	0	0	0	0	0	0	0	0	0	0
1R-01850	N/A		5000 Highway 37 N	Blank	NA	Air	N/A	Personal	Field Blank	N/A		9/16/2000	10								0								0									0
1R-01851	N/A		5000 Highway 37 N	Blank	NA	Air	N/A	Personal	Field Blank	N/A		9/16/2000	10								0								0									0
1R-01857	N/A		5000 Highway 37 N	rth Decon Per	#1 North Decon	Air	Outdoor	Stationary	Field Sample	N/A	1288	9/26/2000	10		0	0	0	0	0	0	0	0	0	0	0	0	0	0	0	0	0	0	0	0	0	0	0	0	0
1R-01860	N/A		5000 Highway 37 N	outheast Peri	#4 Southeast Perimeter	Air	Outdoor	Stationary	Field Sample	N/A	1200	9/26/2000	10		0	0	0	0	0	0	0	0	0	0	0	0	0	0	0	0	0	0	0	0	0	0	0	0	0
1R-01861	N/A		5000 Highway 37 N	rth Decon Per	#1 North Decon	Air	Outdoor	Stationary	Field Sample	N/A	1321	9/20/2000	10		0	0	0	0	0	0	0	0	0	0	0	0	0	0	0	0	0	0	0	0	0	0	0	0	0
1R-01864	N/A		5000 Highway 37 N	outheast Peri	#4 Southeast Penmeter	Air	Outdoor	Stationary	Field Sample	N/A	1263	9/20/2000	10		0	0	0	0	0	0	0	0	0	0	0	0	0	0	0	0	0	0	0	0	0	0	0	0	0
1R-01866	N/A		5000 Highway 37 N	West Perime	#6 West Perimeter	Air	Outdoor	Stationary	Field Sample	N/A	1237	9/20/2000	10		0	0	0	0	0	0	0	0	0	0	0	0	0	0	0	0	0	0	0	0	0	0	0	0	0
1R-01872	N/A		5000 Highway 37 N	Blank	NA	Air	N/A	Personal	Field Blank	N/A		9/20/2000	10								0								0									0
1R-01873	N/A		5000 Highway 37 N	Blank	NA	Air	N/A	Personal	Field Blank	N/A		9/20/2000	10								0								0									0
1R-01981	N/A		5000 Highway 37 N	outhwest Peri	#5 Southwest Perimeter	Air	Outdoor	Stationary	Field Sample	N/A	1200	9/26/2000	10		0	0	0	0	0	0	0	0	0	0	0	0	0	0	0	0	0	0	0	0	0	0	0	0	0
1R-01983	N/A		5000 Highway 37 N	rth Decon Per	#1 North Decon	Air	Outdoor	Stationary	Field Sample	N/A	1228	9/18/2000	10		0	0	0	0	0	0	0	0	0	0	0	0	0	0	0	0	0	0	0	0	0	0	0	0	0
1R-01984	N/A		5000 Highway 37 N	) Main Gate P	#2 North Main Gate	Air	Outdoor	Stationary	Field Sample	N/A	1389	9/18/2000	10		0	0	0	0	0	0	0	0	0	0	0	0	0	0	0	0	0	0	0	0	0	0	0	0	0
1R-01986	N/A		5000 Highway 37 N	outheast Peri	#4 Southeast Perimeter	Air	Outdoor	Stationary	Field Sample	N/A	1318	9/18/2000	10		0	0	0	0	0	0	0	0	0	0	0	0	0	0	0	0	0	0	0	0	0	0	0	0	0
1R-01994	N/A		5000 Highway 37 N	Blank	NA	Air	N/A	Personal	Field Blank	N/A		9/18/2000	10								0								0									0
1R-01995	N/A		5000 Highway 37 N	Blank	NA	Air	N/A	Personal	Field Blank	N/A		9/18/2000	10								0								0									0
1R-02012	N/A		5000 Highway 37 N	rth Decon Per	#1 North Decon	Air	Outdoor	Stationary	Field Sample	N/A	1445	9/19/2000	10		0	0	0	0	0	0	0	0	0	0	0	0	0	0	0	0	0	0	0	0	0	0	0	0	0
1R-02013	N/A		5000 Highway 37 N	) Main Gate P	#2 North Main Gate	Air	Outdoor	Stationary	Field Sample	N/A	1425	9/19/2000	10		0	0	0	0	0	0	0	0	0	0	0	0	0	0	0	0	0	0	0	0	0	0	0	0	0
1R-02016	N/A		5000 Highway 37 N	outhwest Peri	#5 Southwest Penmeter	Air	Outdoor	Stationary	Field Sample	N/A	1275	9/19/2000	10		0	0	0	0	0	0	0	0	0	0	0	0	0	0	0	0	0	0	0	0	0	0	0	0	0

Sample ID	Scenario	Task	Property Group (Location)	Sample Group	Location Description (Sub Location)	Media Type	Matrix	Sample Type	Category	Pre Post Clear	Vol (air=L) Area (dust=cm²)	Sample Date	Grid Open Ings	Filter Status Non Analyzed	ISO Concentrations (Air = structures/cc)(Dust = structures/cm²) (METHOD - ISO 10312)																							
															Libby Amphiboles (LA)									Chrysotile (C)								Other Amphiboles (OA)							
															Excluded Structures			Structures Detected					Excluded Structures			Structures Detected					Excluded Structures			Structures Detected				
															Aspect Ratio < 5:1	Length < 0.5 u	Dia-meter > 0.5u	Length 0.5 to 5 u	Length 5 to 10 u	Length > 10 u	Total Conc. LA	Total Count LA	Aspect Ratio < 5:1	Length < 0.5 u	Dia-meter > 0.5u	Length 0.5 to 5 u	Length 5 to 10 u	Length > 10 u	Total Conc. C	Total Count C	Aspect Ratio < 5:1	Length < 0.5 u	Dia-meter > 0.5u	Length 0.5 to 5 u	Length 5 to 10 u	Length > 10 u	Total Conc. OA	Total Count OA
1R-02023	N/A		5000 Highway 37 N	Blank	NA	Air	N/A	Personal	Field Blank	N/A		9/19/2000	10									0							0								0
1R-02024	N/A		5000 Highway 37 N	Blank	NA	Air	N/A	Personal	Field Blank	N/A		9/19/2000	10									0							0								0
1R-02105	N/A		5000 Highway 37 N	Main Gate P	#2 North Main Gate	Air	Outdoor	Stationary	Field Sample	N/A	1220	9/21/2000	10		0	0	0	0	0	0	0	0	0	0	0	0	0	0	0	0	0	0	0	0	0	0	0	0
1R-02106	N/A		5000 Highway 37 N	East Penme	#3 East Perimeter	Air	Outdoor	Stationary	Field Sample	N/A	1248	9/21/2000	10		0	0	0	0	0	0	0	0	0	0	0	0	0	0	0	0	0	0	0	0	0	0	0	0
1R-02108	N/A		5000 Highway 37 N	outhwest Peri	#5 Southwest Perimeter	Air	Outdoor	Stationary	Field Sample	N/A	1253	9/21/2000	10		0	0	0	0	0	0	0	0	0	0	0	0	0	0	0	0	0	0	0	0	0	0	0	0
1R-02114	N/A		5000 Highway 37 N	Blank	NA	Air	N/A	Stationary	Field Blank	N/A		9/21/2000	10									0							0								0
1R-02115	N/A		5000 Highway 37 N	Blank	NA	Air	N/A	Stationary	Field Blank	N/A		9/21/2000	10									0							0								0
1R-02127	N/A		5000 Highway 37 N	rth Decon Per	#1 North Decon	Air	Outdoor	Stationary	Field Sample	N/A	1403	9/22/2000	10		0	0	0	0	0	0	0	0	0	0	0	0	0	0	0	0	0	0	0	0	0	0	0	0
1R-02130	N/A		5000 Highway 37 N	outheast Peri	#4 Southeast Perimeter	Air	Outdoor	Stationary	Field Sample	N/A	1225	9/22/2000	10		0	0	0	0	0	0	0	0	0	0	0	0	0	0	0	0	0	0	0	0	0	0	0	0
1R-02132	N/A		5000 Highway 37 N	West Perime	#6 West Perimeter	Air	Outdoor	Stationary	Field Sample	N/A	423	9/22/2000	10		0	0	0	0	0	0	0	0	0	0	0	0	0	0	0	0	0	0	0	0	0	0	0	0
1R-02140	N/A		5000 Highway 37 N	Blank	NA	Air	N/A	Personal	Field Blank	N/A		9/22/2000	10									0							0								0
1R-02141	N/A		5000 Highway 37 N	Blank	NA	Air	N/A	Personal	Field Blank	N/A		9/22/2000	10									0							0								0
1R-02153	N/A		5000 Highway 37 N	Main Gate P	#2 North Main Gate	Air	Outdoor	Stationary	Field Sample	N/A	1435	9/23/2000	10		0	0	0	0	0	0	0	0	0	0	0	0	0	0	0	0	0	0	0	0	0	0	0	0
1R-02156	N/A		5000 Highway 37 N	outhwest Peri	#5 Southwest Perimeter	Air	Outdoor	Stationary	Field Sample	N/A	1208	9/23/2000	10		0	0	0	0	0	0	0	0	0	0	0	0	0	0	0	0	0	0	0	0	0	0	0	0
1R-02162	N/A		5000 Highway 37 N	Blank	NA	Air	N/A	Personal	Field Blank	N/A		9/23/2000	10									0							0								0
1R-02163	N/A		5000 Highway 37 N	Blank	NA	Air	N/A	Personal	Field Blank	N/A		9/23/2000	10									0							0								0
1R-02176	N/A		5000 Highway 37 N	rth Decon Per	#1 North Decon	Air	Outdoor	Stationary	Field Sample	N/A	1303	9/25/2000	10		0	0	0	0	0	0	0	0	0	0	0	0	0	0	0	0	0	0	0	0	0	0	0	0
1R-02177	N/A		5000 Highway 37 N	Main Gate P	#2 North Main Gate	Air	Outdoor	Stationary	Field Sample	N/A	1293	9/25/2000	10		0	0	0	0	0	0	0	0	0	0	0	0	0	0	0	0	0	0	0	0	0	0	0	0
1R-02178	N/A		5000 Highway 37 N	East Penme	#3 East Perimeter	Air	Outdoor	Stationary	Field Sample	N/A	1190	9/25/2000	10		0	0	0	0	0	0	0	0	0	0	0	0	0	0	0	0	0	0	0	0	0	0	0	0
1R-02187	N/A		5000 Highway 37 N	Blank	NA	Air	N/A	Stationary	Field Blank	N/A		9/25/2000	10									0							0								0
1R-02188	N/A		5000 Highway 37 N	Blank	NA	Air	N/A	Stationary	Field Blank	N/A		9/25/2000	10									0							0								0
1R-02213	N/A		5000 Highway 37 N	outheast Peri	#4 Southeast Perimeter	Air	Outdoor	Stationary	Field Sample	N/A	1220	9/27/2000	10		0	0	0	0	0	0	0	0	0	0	0	0	0	0	0	0	0	0	0	0	0	0	0	0
1R-02214	N/A		5000 Highway 37 N	outhwest Peri	#5 Southwest Perimeter	Air	Outdoor	Stationary	Field Sample	N/A	1215	9/27/2000	10		0	0	0	0	0	0	0	0	0	0	0	0	0	0	0	0	0	0	0	0	0	0	0	0
1R-02215	N/A		5000 Highway 37 N	West Perime	#6 West Perimeter	Air	Outdoor	Stationary	Field Sample	N/A	1213	9/27/2000	10		0	0	0	0	0	0	0	0	0	0	0	0	0	0	0	0	0	0	0	0	0	0	0	0
1R-02231	N/A		5000 Highway 37 N	rth Decon Per	#1 North Decon	Air	Outdoor	Stationary	Field Sample	N/A	1200	9/28/2000	10		0	0	0	0	0	0	0	0	0	0	0	0	0	0	0	0	0	0	0	0	0	0	0	0
1R-02232	N/A		5000 Highway 37 N	Main Gate P	#2 North Main Gate	Air	Outdoor	Stationary	Field Sample	N/A	1203	9/28/2000	10		0	0	0	0	0	0	0	0	0	0	0	0	0	0	0	0	0	0	0	0	0	0	0	0
1R-02234	N/A		5000 Highway 37 N	outheast Peri	#4 Southeast Perimeter	Air	Outdoor	Stationary	Field Sample	N/A	545	9/28/2000	10		0	0	0	0	0	0	0	0	0	0	0	0	0	0	0	0	0	0	0	0	0	0	0	0
1R-02241	N/A		5000 Highway 37 N	Blank	NA	Air	N/A	Stationary	Field Blank	N/A		9/28/2000	10									0							0								0
1R-02242	N/A		5000 Highway 37 N	Blank	NA	Air	N/A	Stationary	Field Blank	N/A		9/28/2000	10									0							0								0
1R-02249	N/A		5000 Highway 37 N	rth Decon Per	#1 North Decon	Air	Outdoor	Stationary	Field Sample	N/A	1215	9/29/2000	10		0	0	0	0	0	0	0	0	0	0	0	0	0	0	0	0	0	0	0	0	0	0	0	0
1R-02250	N/A		5000 Highway 37 N	Main Gate P	#2 North Main Gate	Air	Outdoor	Stationary	Field Sample	N/A	1228	9/29/2000	10		0	0	0	0	0	0	0	0	0	0	0	0	0	0	0	0	0	0	0	0	0	0	0	0
1R-02252	N/A		5000 Highway 37 N	outheast Peri	#4 Southeast Perimeter	Air	Outdoor	Stationary	Field Sample	N/A	1205	9/29/2000	10		0	0	0	0	0	0	0	0	0	0	0	0	0	0	0	0	0	0	0	0	0	0	0	0
1R-02259	N/A		5000 Highway 37 N	Blank	NA	Air	N/A	Stationary	Field Blank	N/A		9/29/2000	10									0							0								0
1R-02260	N/A		5000 Highway 37 N	Blank	NA	Air	N/A	Stationary	Field Blank	N/A		9/29/2000	10									0							0								0
1R-02287	N/A		5000 Highway 37 N	rth Decon Per	#1 North Decon	Air	Outdoor	Stationary	Field Sample	N/A	1218	9/30/2000	10		0	0	0	0	0	0	0	0	0	0	0	0	0	0	0	0	0	0	0	0	0	0	0	0
1R-02288	N/A		5000 Highway 37 N	Main Gate P	#2 North Main Gate	Air	Outdoor	Stationary	Field Sample	N/A	1215	9/30/2000	10		0	0	0	0	0	0	0	0	0	0	0	0	0	0	0	0	0	0	0	0	0	0	0	0
1R-02292	N/A		5000 Highway 37 N	West Penme	#6 West Perimeter	Air	Outdoor	Stationary	Field Sample	N/A	1200	9/30/2000	10		0	0	0	0	0	0	0	0	0	0	0	0	0	0	0	0	0	0	0	0	0	0	0	0
1R-02297	N/A		5000 Highway 37 N	Blank	NA	Air	N/A	Stationary	Field Blank	N/A		9/30/2000	10									0							0								0
1R-02298	N/A		5000 Highway 37 N	Blank	NA	Air	N/A	Stationary	Field Blank	N/A		9/30/2000	10									0							0								0
1R-02338	N/A		5000 Highway 37 N	rth Decon Per	#1 North Decon	Air	Outdoor	Stationary	Field Sample	N/A	1210	10/4/2000	10		0	0	0	0	0	0	0	0	0	0	0	0	0	0	0	0	0	0	0	0	0	0	0	0
1R-02339	N/A		5000 Highway 37 N	Main Gate P	#2 North Main Gate	Air	Outdoor	Stationary	Field Sample	N/A	1200	10/4/2000	10		0	0	0	0	0	0	0	0	0	0	0	0	0	0	0	0	0	0	0	0	0	0	0	0
1R-02340	N/A		5000 Highway 37 N	East Penme	#3 East Perimeter	Air	Outdoor	Stationary	Field Sample	N/A	1200	10/4/2000	10		0	0	0	0	0	0	0	0	0	0	0	0	0	0	0	0	0	0	0	0	0	0	0	0
1R-02455	N/A		5000 Highway 37 N	rth Decon Per	#1 North Decon	Air	Outdoor	Stationary	Field Sample	N/A	1228	10/5/2000	10		0	0	0	0	0	0	0	0	0	0	0	0	0	0	0	0	0	0	0	0	0	0	0	0
1R-02456	N/A		5000 Highway 37 N	Main Gate P	#2 North Main Gate	Air	Outdoor	Stationary	Field Sample	N/A	1180	10/5/2000	10		0	0	0	0	0	0	0	0	0	0	0	0	0	0	0	0	0	0	0	0	0	0	0	0
1R-02457	N/A		5000 Highway 37 N	East Penme	#3 East Perimeter	Air	Outdoor	Stationary	Field Sample	N/A	1270	10/5/2000	10		0	0	0	0	0	0	0	0	0	0	0	0	0	0	0	0	0	0	0	0	0	0	0	0
1R-02465	N/A		5000 Highway 37 N	Blank	NA	Air	N/A	Stationary	Field Blank	N/A		10/5/2000	10									0							0								0
1R-02466	N/A		5000 Highway 37 N	Blank	NA	Air	N/A	Stationary	Field Blank	N/A		10/5/2000	10									0							0								0
1R-02476	N/A		5000 Highway 37 N	rth Decon Per	#1 North Decon	Air	Outdoor	Stationary	Field Sample	N/A	1198	10/6/2000	10		0	0	0	0	0	0	0	0	0	0	0	0	0	0	0	0	0	0	0	0	0	0	0	0
1R-02477	N/A		5000 Highway 37 N	Main Gate P	#2 North Main Gate	Air	Outdoor	Stationary	Field Sample	N/A	1140	10/6/2000	10		0	0	0	0	0	0	0	0	0	0	0	0	0	0	0	0	0	0	0	0	0	0	0	0
1R-02478	N/A		5000 Highway 37 N	East Penme	#3 East Perimeter	Air	Outdoor	Stationary	Field Sample	N/A	1208	10/6/2000	10		0	0	0	0	0	0	0	0	0	0	0	0	0	0	0	0	0	0	0	0	0	0	0	0
1R-02490	N/A		5000 Highway 37 N	Blank	NA	Air	N/A	Stationary	Field Blank	N/A		10/6/2000	10									0							0								0
1R-02491	N/A		5000 Highway 37 N	Blank	NA	Air	N/A	Stationary	Field Blank	N/A		10/6/2000	10									0							0								0
1R-02492	N/A		5000 Highway 37 N	rth Decon Per	#1 North Decon	Air	Outdoor	Stationary	Field Sample	N/A	1255	10/7/2000	10		0	0	0	0	0	0	0	0	0	0	0	0	0	0	0	0	0	0	0	0	0	0	0	0
1R-02493	N/A		5000 Highway 37 N	Main Gate P	#2 North Main Gate	Air	Outdoor	Stationary	Field Sample	N/A	1333	10/7/2000	10		0	0	0	0	0	0	0	0	0	0	0	0	0	0	0	0	0	0	0	0	0	0	0	0
1R-02494	N/A		5000 Highway 37 N	East Penme	#3 East Perimeter	Air	Outdoor	Stationary	Field Sample	N/A	1208	10/7/2000	10		0	0	0	0	0	0	0	0	0	0	0	0	0	0	0	0	0	0	0	0	0	0	0	0
1R-02502	N/A		5000 Highway 37 N	Blank	NA	Air	N/A	Stationary	Field Blank	N/A		10/7/2000	10									0							0								0
1R-02503	N/A		5000 Highway 37 N	Blank	NA	Air	N/A	Stationary	Field Blank	N/A		10/7/2000	10									0							0								0
1R-02508	N/A		5000 Highway 37 N	rth Decon Per	#1 North Decon	Air	Outdoor	Stationary	Field Sample	N/A	1243	10/9/2000	10		0	0	0	0	0	0	0	0	0	0	0	0	0	0	0	0	0	0	0	0	0	0	0	0
1R-02509	N/A		5000 Highway 37 N	Main Gate P	#2 North Main Gate	Air	Outdoor	Stationary	Field Sample	N/A	1243	10/9/2000	10		0	0	0	0	0	0	0	0	0	0	0	0	0	0	0	0	0	0	0	0	0	0	0	0
1R-02510	N/A		5000 Highway 37 N	East Penme	#3 East Perimeter	Air	Outdoor	Stationary	Field Sample	N/A	1200	10/9/2000	10		0	0	0	0	0	0	0	0	0	0	0	0	0	0	0	0	0	0	0	0	0	0	0	0
1R-02517	N/A		5000 Highway 37 N	Blank	NA	Air	N/A	Stationary	Field Blank	N/A		10/9/2000	10									0							0								0
1R-02518	N/A		5000 Highway 37 N	Blank	NA	Air	N/A	Stationary	Field Blank	N/A		10/9/2000	10									0							0								0
1R-02524	N/A		5000 Highway 37 N	rth Decon Per	#1 North Decon	Air	Outdoor	Stationary	Field Sample	N/A	1218	10/10/2000	10		0	0	0	0	0	0	0	0	0	0	0	0	0	0	0	0	0	0	0	0	0	0	0	0
1R-02525	N/A		5000 Highway 37 N	Main Gate P	#2 North Main Gate	Air	Outdoor	Stationary	Field Sample	N/A	1218	10/10/2000	10		0	0	0	0	0	0	0	0	0	0	0	0	0	0	0	0	0	0	0	0	0	0	0	0
1R-02526	N/A		5000 Highway 37 N	East Penme	#3 East Perimeter	Air	Outdoor	Stationary	Field Sample	N/A	1213	10/10/2000	10		0	0	0	0	0	0	0	0	0	0	0	0	0	0	0	0	0	0	0	0	0	0	0	0
1R-02539	N/A		5000 Highway 37 N	Blank	NA	Air	N/A	Personal	Field Blank	N/A		10/10/2000	10									0							0								0
1R-02540	N/A		5000 Highway 37 N	Blank	NA	Air	N/A	Personal	Field Blank	N/A		10/10/2000	10									0							0								0
1R-02701	N/A		5000 Highway 37 N	rth Decon Per	#1 North Decon	Air	Outdoor	Stationary	Field Sample	N/A	1250	10/11/2000	10		0	0	0	0	0	0	0	0	0	0	0	0	0	0	0	0	0	0	0	0	0	0	0	0
1R-02702	N/A		5000 Highway 37 N	Main Gate P	#2 North Main Gate	Air	Outdoor	Stationary	Field Sample	N/A	1243	10/11/2000	10		0	0	0	0	0	0	0	0	0	0	0	0	0	0	0	0	0	0	0	0	0	0	0	0
1R-02703	N/A		5000 Highway 37 N	East Penme	#3 East Perimeter	Air	Outdoor	Stationary	Field Sample	N/A	1203	10/11/2000	10		0	0	0	0	0	0	0	0	0	0	0	0	0	0	0	0	0	0	0	0	0	0	0	0
1R-02718	N/A		5000 Highway 37 N	Blank	NA	Air	N/A	Stationary	Field Blank	N/A		10/11/2000	10									0							0								0
1R-02719	N/A		5000 Highway 37 N	Blank	NA	Air	N/A	Stationary	Field Blank	N/A		10/11/2000	10									0							0								0
1R-02720	N/A		5000 Highway 37 N	rth Decon Per	#1 North Decon	Air	Outdoor	Stationary	Field Sample	N/A	1113	10/12/2000	10		0	0	0	0	0	0	0	0	0	0	0	0	0	0	0	0	0	0	0	0	0	0	0	0
1R-02721	N/A		5000 Highway 37 N	Main Gate P	#2 North Main Gate	Air	Outdoor	Stationary	Field Sample	N/A	1168	10/12/2000	10		0	0	0	0	0	0	0	0	0	0	0	0	0	0	0	0	0	0	0	0	0	0	0	0
1R-02722	N/A		5000 Highway 37 N	East Penme	#3 East Perimeter	Air	Outdoor	Stationary	Field Sample	N/A	1200	10/12/2000	10		0	0	0	0	0	0	0	0	0	0	0	0	0	0	0	0	0	0	0	0	0	0	0	0
1R-02732	N/A		5000 Highway 37 N	Blank	NA	Air	N/A	Stationary	Field Blank	N/A		10/12/2000	10									0							0								0
1R-02733	N/A		5000 Highway 37 N	Blank	NA	Air	N/A	Stationary	Field Blank	N/A		10/12/2000	10									0							0								0
1R-02740	N/A		5000 Highway 37 N	rth Decon Per	#1 North Decon	Air	Outdoor	Stationary	Field Sample	N/A	1178	10/13/2000	10		0	0	0	0	0	0	0	0	0	0	0	0	0	0	0	0	0	0	0	0	0	0	0	0

[redacted] pl 38 [redacted] Dust [redacted] 1/2007 [redacted]

Sample ID	Scenario	Task	Property Group (Location)	Sample Group	Location Description (Sub Location)	Media Type	Matrix	Sample Type	Category	Pre Post Clear	Vol (air=L)/ Area (dust=cm²)	Sample Date	Grid Open ings	Filter Status Non Analyzed	ISO Concentrations (Air = structures/cc)(Dust = structures/cm²) (METHOD - ISO 10312)																									
															Libby Amphiboles (LA)								Chrysotile (C)								Other Amphiboles (OA)							
															Excluded Structures			Structures Detected					Excluded Structures			Structures Detected					Excluded Structures			Structures Detected				
															Aspect Ratio < 5:1	Length < 0.5 u	Dia-meter > 0.5u	Length 0.5 to 5 u	Length 5 to 10 u	Length > 10 u	Total Conc. LA	Total Count LA	Aspect Ratio < 5:1	Length < 0.5 u	Dia-meter > 0.5u	Length 0.5 to 5 u	Length 5 to 10 u	Length > 10 u	Total Conc. C	Total Count C	Aspect Ratio < 5:1	Length < 0.5 u	Dia-meter > 0.5u	Length 0.5 to 5 u	Length 5 to 10 u	Length > 10 u	Total Conc. OA	Total Count OA
1R-02741	N/A		5000 Highway 37 N	Main Gate P	#2 North Main Gate	Air	Outdoor	Stationary	Field Sample	N/A	1210	10/13/2000	10		0	0	0	0	0	0	0	0	0	0	0	0	0	0	0	0	0	0	0	0	0	0	0	0
1R-02745	N/A		5000 Highway 37 N	West Penme	#6 West Perimeter	Air	Outdoor	Stationary	Field Sample	N/A	1195	10/13/2000	10		0	0	0	0	0	0	0	0	0	0	0	0	0	0	0	0	0	0	0	0	0	0	0	0
1R-02757	N/A		5000 Highway 37 N	Blank	NA	Air	N/A	Stationary	Field Blank	N/A		10/13/2000	10								0								0								0
1R-02758	N/A		5000 Highway 37 N	Blank	NA	Air	N/A	Stationary	Field Blank	N/A		10/13/2000	10								0								0								0
1R-02795	N/A		5000 Highway 37 N	rth Decon Pe	#1 North Decon	Air	Outdoor	Stationary	Field Sample	N/A	1208	10/14/2000	10		0	0	0	0	0	0	0	0	0	0	0	0	0	0	0	0	0	0	0	0	0	0	0	0
1R-02796	N/A		5000 Highway 37 N	Main Gate P	#2 North Main Gate	Air	Outdoor	Stationary	Field Sample	N/A	1208	10/14/2000	10		0	0	0.0050	0	0	0	0.0050	1	0	0	0	0	0	0	0	0	0	0	0	0	0	0	0	0
1R-02803	N/A		5000 Highway 37 N	Blank	NA	Air	N/A	Stationary	Field Blank	N/A		10/14/2000	10								0								0								0
1R-02804	N/A		5000 Highway 37 N	Blank	NA	Air	N/A	Stationary	Field Blank	N/A		10/14/2000	10								0								0								0
1R-02817	N/A		5000 Highway 37 N	rth Decon Pe	#1 North Decon	Air	Outdoor	Stationary	Field Sample	N/A	1198	10/16/2000	10		0	0	0	0	0	0	0	0	0	0	0	0	0	0	0	0	0	0	0	0	0	0	0	0
1R-02818	N/A		5000 Highway 37 N	Main Gate P	#2 North Main Gate	Air	Outdoor	Stationary	Field Sample	N/A	1248	10/16/2000	10		0	0	0	0	0	0	0	0	0	0	0	0	0	0	0	0	0	0	0	0	0	0	0	0
1R-02822	N/A		5000 Highway 37 N	West Perime	#6 West Perimeter	Air	Outdoor	Stationary	Field Sample	N/A	1205	10/16/2000	10		0	0	0	0	0	0	0	0	0	0	0	0	0	0	0	0	0	0	0	0	0	0	0	0
1R-02831	N/A		5000 Highway 37 N	Blank	NA	Air	N/A	Stationary	Field Blank	N/A		10/16/2000	10								0								0								0
1R-02832	N/A		5000 Highway 37 N	Blank	NA	Air	N/A	Stationary	Field Blank	N/A		10/16/2000	10								0								0								0
1R-02834	N/A		5000 Highway 37 N	Main Gate P	#2 North Main Gate	Air	Outdoor	Stationary	Field Sample	N/A	1215	10/17/2000	10		0	0	0	0	0	0	0	0	0	0	0	0	0	0	0	0	0	0	0	0	0	0	0	0
1R-02838	N/A		5000 Highway 37 N	West Penme	#6 West Perimeter	Air	Outdoor	Stationary	Field Sample	N/A	1200	10/17/2000	10		0	0	0	0	0	0	0	0	0	0	0	0	0	0	0	0	0	0	0	0	0	0	0	0
1R-02847	N/A		5000 Highway 37 N	Blank	NA	Air	N/A	Personal	Field Blank	N/A		10/17/2000	10								0								0								0
1R-02848	N/A		5000 Highway 37 N	Blank	NA	Air	N/A	Personal	Field Blank	N/A		10/17/2000	10								0								0								0
1R-02851	N/A		5000 Highway 37 N	Main Gate P	#2 North Main Gate	Air	Outdoor	Stationary	Field Sample	N/A	1200	10/18/2000	10		0	0	0	0	0	0	0	0	0	0	0	0	0	0	0	0	0	0	0	0	0	0	0	0
1R-02855	N/A		5000 Highway 37 N	West Penme	#6 West Perimeter	Air	Outdoor	Stationary	Field Sample	N/A	450	10/18/2000	10		0	0	0.0134	0	0	0	0.0134	1	0	0	0	0	0	0	0	0	0	0	0	0	0	0	0	0
1R-02886	N/A		5000 Highway 37 N	Blank	NA	Air	N/A	Stationary	Field Blank	N/A		10/18/2000	10								0								0								0
1R-02887	N/A		5000 Highway 37 N	Blank	NA	Air	N/A	Stationary	Field Blank	N/A		10/18/2000	10								0								0								0
1R-02889	N/A		5000 Highway 37 N	Main Gate P	#2 North Main Gate	Air	Outdoor	Stationary	Field Sample	N/A	1200	10/19/2000	10		0	0	0	0	0	0	0	0	0	0	0	0	0	0	0	0	0	0	0	0	0	0	0	0
1R-02893	N/A		5000 Highway 37 N	West Penme	#6 West Perimeter	Air	Outdoor	Stationary	Field Sample	N/A	1200	10/19/2000	10		0	0	0	0	0	0	0	0	0	0	0	0	0	0	0	0	0	0	0	0	0	0	0	0
1R-02903	N/A		5000 Highway 37 N	Blank	NA	Air	N/A	Stationary	Field Blank	N/A		10/19/2000	10								0								0								0
1R-02904	N/A		5000 Highway 37 N	Blank	NA	Air	N/A	Stationary	Field Blank	N/A		10/19/2000	10								0								0								0
1R-02905	N/A		5000 Highway 37 N	Main Gate P	#2 North Main Gate	Air	Outdoor	Stationary	Field Sample	N/A	1200	10/20/2000	10		0	0	0	0	0	0	0	0	0	0	0	0	0	0	0	0	0	0	0	0	0	0	0	0
1R-02909	N/A		5000 Highway 37 N	West Perime	#6 West Perimeter	Air	Outdoor	Stationary	Field Sample	N/A	1200	10/20/2000	10		0	0	0	0	0	0	0	0	0	0	0	0	0	0	0	0	0	0	0	0	0	0	0	0
1R-02914	N/A		5000 Highway 37 N	Blank	NA	Air	N/A	Stationary	Field Blank	N/A		10/20/2000	10								0								0								0
1R-02915	N/A		5000 Highway 37 N	Blank	NA	Air	N/A	Stationary	Field Blank	N/A		10/20/2000	10								0								0								0
1R-02961	N/A		5000 Highway 37 N	East Penme	#3 East Perimeter #4 Southeast	Air	Outdoor	Stationary	Field Sample	N/A	1200	10/21/2000	10		0	0	0	0	0	0	0	0	0	0	0	0	0	0	0	0	0	0	0	0	0	0	0	0
1R-02962	N/A		5000 Highway 37 N	outheast Peri	Perimeter	Air	Outdoor	Stationary	Field Sample	N/A	1175	10/21/2000	10		0	0	0	0	0	0	0	0	0	0	0	0	0	0	0	0	0	0	0	0	0	0	0	0
1R-02971	N/A		5000 Highway 37 N	Blank	NA	Air	N/A	Stationary	Field Blank	N/A		10/21/2000	10								0								0								0
1R-02972	N/A		5000 Highway 37 N	Blank	NA	Air	N/A	Stationary	Field Blank	N/A		10/21/2000	10								0								0								0
1R-02978	N/A		5000 Highway 37 N	Main Gate P	#2 North Main Gate #5 Southwest	Air	Outdoor	Stationary	Field Sample	N/A	1210	10/23/2000	10		0	0	0	0	0	0	0	0	0	0	0	0	0	0	0	0	0	0	0	0	0	0	0	0
1R-02981	N/A		5000 Highway 37 N	outhwest Peri	Perimeter	Air	Outdoor	Stationary	Field Sample	N/A	1385	10/23/2000	10		0	0	0	0	0	0	0	0	0	0	0	0	0	0	0	0	0	0	0	0	0	0	0	0
1R-02989	N/A	Labor - inside	5000 Highway 37 N	Property	Shoulder	Air	Outdoor	Personal	Field Sample	N/A	75	10/23/2000	10		0	0	0	0	0	0	0	0	0	0	0	0	0	0	0	0	0	0	0	0	0	0	0	0
1R-02994	N/A		5000 Highway 37 N	Blank	NA	Air	N/A	Stationary	Field Blank	N/A		10/23/2000	10								0								0								0
1R-02995	N/A		5000 Highway 37 N	Blank	NA	Air	N/A	Stationary	Field Blank	N/A		10/23/2000	10								0								0								0
1R-02996	N/A		5000 Highway 37 N	Property	Outside of file box containing WR Grace documents	Dust	Building		Field Sample	N/A	300	10/21/2000	10		540	0	3,777	14,569	4,856	0	23,742	44	0	0	0	0	0	0	0	0	0	0	0	0	0	0	0	0
1R-02997	N/A		5000 Highway 37 N	Property	Inside of file box containing WR Grace documents	Dust	Building		Field Sample	N/A	300	10/21/2000	10		0	0	0	0	0	0	0	0	0	0	0	0	0	0	0	0	0	0	0	0	0	0	0	0
1R-02998	N/A		5000 Highway 37 N	Blank	NA	Dust	N/A		Field Blank	N/A		10/21/2000	10								0								0								0
1R-03000	N/A		5000 Highway 37 N	Main Gate P	#2 North Main Gate #5 Southwest	Air	Outdoor	Stationary	Field Sample	N/A	1200	10/24/2000	10		0	0	0	0	0	0	0	0	0	0	0	0	0	0	0	0	0	0	0	0	0	0	0	0
1R-03203	N/A		5000 Highway 37 N	outhwest Peri	Perimeter	Air	Outdoor	Stationary	Field Sample	N/A	1200	10/24/2000	10		0	0	0	0	0	0	0	0	0	0	0	0	0	0	0	0	0	0	0	0	0	0	0	0
1R-03216	N/A		5000 Highway 37 N	Blank	NA	Air	N/A	Stationary	Field Blank	N/A		10/24/2000	10								0								0								0
1R-03217	N/A		5000 Highway 37 N	Blank	NA	Air	N/A	Stationary	Field Blank	N/A		10/24/2000	10								0								0								0
1R-03218	N/A		5000 Highway 37 N	Main Gate P	#2 North Main Gate	Air	Outdoor	Stationary	Field Sample	N/A	1200	10/25/2000	10		0	0	0.0050	0	0	0	0.0050	1	0	0	0	0	0	0	0	0	0	0	0	0	0	0	0	0
1R-03219	N/A		5000 Highway 37 N	East Penme	#3 East Perimeter	Air	Outdoor	Stationary	Field Sample	N/A	1120	10/25/2000	10		0	0	0	0	0	0	0	0	0	0	0	0	0	0	0	0	0	0	0	0	0	0	0	0
1R-03235	N/A		5000 Highway 37 N	Blank	NA	Air	N/A	Stationary	Field Blank	N/A		10/25/2000	10								0								0								0
1R-03236	N/A		5000 Highway 37 N	Blank	NA	Air	N/A	Stationary	Field Blank	N/A		10/25/2000	10								0								0								0
1R-03244	N/A		5000 Highway 37 N	East Penme	#3 East Perimeter #4 Southeast	Air	Outdoor	Stationary	Field Sample	N/A	1140	10/26/2000	10		0	0	0	0	0	0	0	0	0	0	0	0	0	0	0	0	0	0	0	0	0	0	0	0
1R-03245	N/A		5000 Highway 37 N	outheast Peri	Perimeter	Air	Outdoor	Stationary	Field Sample	N/A	1113	10/26/2000	10		0	0	0	0	0	0	0	0	0	0	0	0	0	0	0	0	0	0	0	0	0	0	0	0
1R-03265	N/A		5000 Highway 37 N	Blank	NA	Air	N/A	Stationary	Field Blank	N/A		10/26/2000	10								0								0								0
1R-03266	N/A		5000 Highway 37 N	Blank	NA	Air	N/A	Stationary	Field Blank	N/A		10/26/2000	10								0								0								0
1R-03269	N/A		5000 Highway 37 N	East Penme	#3 East Perimeter #4 Southeast	Air	Outdoor	Stationary	Field Sample	N/A	1213	10/27/2000	10		0	0	0	0	0	0	0	0	0	0	0	0	0	0	0	0	0	0	0	0	0	0	0	0
1R-03270	N/A		5000 Highway 37 N	outheast Peri	Perimeter	Air	Outdoor	Stationary	Field Sample	N/A	1173	10/27/2000	10		0	0	0	0	0	0	0	0	0	0	0	0	0	0	0	0	0	0	0	0	0	0	0	0
1R-03291	N/A		5000 Highway 37 N	Blank	NA	Air	N/A	Stationary	Field Blank	N/A		10/27/2000	10								0								0								0
1R-03292	N/A		5000 Highway 37 N	Blank	NA	Air	N/A	Stationary	Field Blank	N/A		10/27/2000	10								0								0								0
1R-03294	N/A		5000 Highway 37 N	East Penme	#3 East Perimeter #4 Southeast	Air	Outdoor	Stationary	Field Sample	N/A	1200	10/28/2000	10		0	0	0	0	0	0	0	0	0	0	0	0	0	0	0	0	0	0	0	0	0	0	0	0
1R-03295	N/A		5000 Highway 37 N	outheast Peri	Perimeter	Air	Outdoor	Stationary	Field Sample	N/A	1200	10/28/2000	10		0	0	0	0	0	0	0	0	0	0	0	0	0	0	0	0	0	0	0	0	0	0	0	0
1R-03310	N/A		5000 Highway 37 N	Blank	NA	Air	N/A	Stationary	Field Blank	N/A		10/28/2000	10								0								0								0
1R-03311	N/A		5000 Highway 37 N	Blank	NA	Air	N/A	Stationary	Field Blank	N/A		10/28/2000	10								0								0								0
1R-03313	N/A		5000 Highway 37 N	East Penme	#3 East Perimeter #4 Southeast	Air	Outdoor	Stationary	Field Sample	N/A	1215	10/30/2000	10		0	0	0	0.0050	0	0	0.0050	1	0	0	0	0	0	0	0	0	0	0	0	0	0	0	0	0
1R-03314	N/A		5000 Highway 37 N	outheast Peri	Perimeter	Air	Outdoor	Stationary	Field Sample	N/A	1090	10/30/2000	10		0	0	0	0	0	0	0	0	0	0	0	0	0	0	0	0	0	0	0	0	0	0	0	0
1R-03337	N/A		5000 Highway 37 N	Blank	NA	Air	N/A	Stationary	Field Blank	N/A		10/30/2000	10								0								0								0
1R-03338	N/A		5000 Highway 37 N	Blank	NA	Air	N/A	Stationary	Field Blank	N/A		10/30/2000	10								0								0								0
1R-03340	N/A		5000 Highway 37 N	East Penme	#3 East Perimeter #4 Southeast	Air	Outdoor	Stationary	Field Sample	N/A	1200	10/31/2000	10		0	0	0	0	0	0	0	0	0	0	0	0	0	0	0	0	0	0	0	0	0	0	0	0
1R-03341	N/A		5000 Highway 37 N	outheast Peri	Perimeter	Air	Outdoor	Stationary	Field Sample	N/A	1200	10/31/2000	10		0	0	0	0	0	0	0	0	0	0	0	0	0	0	0	0	0	0	0	0	0	0	0	0
1R-03357	N/A		5000 Highway 37 N	Blank	NA	Air	N/A	Stationary	Field Blank	N/A		10/31/2000	10								0								0								0
1R-03358	N/A		5000 Highway 37 N	Blank	NA	Air	N/A	Stationary	Field Blank	N/A		10/31/2000	10								0								0								0
1R-03360	N/A		5000 Highway 37 N	East Penme	#3 East Perimeter #4 Southeast	Air	Outdoor	Stationary	Field Sample	N/A	1200	11/1/2000	10		0	0	0	0	0	0	0	0	0	0	0	0	0	0	0	0	0	0	0	0	0	0	0	0
1R-03461	N/A		5000 Highway 37 N	outheast Peri	Perimeter	Air	Outdoor	Stationary	Field Sample	N/A	1200	11/1/2000	10		0	0	0	0	0	0	0	0	0	0	0	0	0	0	0	0	0	0	0	0	0	0	0	0

Criteria:

Server-Database: \\204.47.48.36\Libby2

Sample ID	Scenario	Task	Property Group (Location)	Sample Group	Location Description (Sub Location)	Media Type	Matrix	Sample Type	Category	Pre Post Clear	Vol (air=L)/ Area (dust=cm²)	Sample Date	Grid Openings	Filter Status Non Analyzed	LA Excluded: Aspect Ratio < 5:1	LA Excluded: Length < 0.5 u	LA Excluded: Diameter > 0.5u	LA Detected: Length 0.5 to 5 u	LA Detected: Length 5 to 10 u	LA Detected: Length > 10 u	Total Conc. LA	Total Count LA	C Excluded: Aspect Ratio < 5:1	C Excluded: Length < 0.5 u	C Excluded: Diameter > 0.5u	C Detected: Length 0.5 to 5 u	C Detected: Length 5 to 10 u	C Detected: Length > 10 u	Total Conc. C	Total Count C	OA Excluded: Aspect Ratio < 5:1	OA Excluded: Length < 0.5 u	OA Excluded: Diameter > 0.5u	OA Detected: Length 0.5 to 5 u	OA Detected: Length 5 to 10 u	OA Detected: Length > 10 u	Total Conc. OA	Total Count OA
															ISO Concentrations (Air = structures/cc)(Dust = structures/cm²) (METHOD - ISO 10312)																							
															Libby Amphiboles (LA)								Chrysotile (C)								Other Amphiboles (OA)							
1R-03477	N/A		5000 Highway 37 N	Blank	NA	Air	N/A	Stationary	Field Blank	N/A		11/1/2000	10									0								0								0
1R-03478	N/A		5000 Highway 37 N	Blank	NA	Air	N/A	Stationary	Field Blank	N/A		11/1/2000	10									0								0								0
1R-03482	N/A		5000 Highway 37 N	East Perime	#3 East Perimeter	Air	Outdoor	Stationary	Field Sample	N/A	1200	11/2/2000	10		0	0	0	0	0	0	0	0	0	0	0	0	0	0	0	0	0	0	0	0	0	0	0	0
1R-03483	N/A		5000 Highway 37 N	outheast Peri	#4 Southeast Perimeter	Air	Outdoor	Stationary	Field Sample	N/A	990	11/2/2000	10		0	0	0	0	0	0	0	0	0	0	0	0	0	0	0	0	0	0	0	0	0	0	0	0
1R-03501	N/A		5000 Highway 37 N	Blank	NA	Air	N/A	Stationary	Field Blank	N/A		11/2/2000	10									0								0								0
1R-03502	N/A		5000 Highway 37 N	Blank	NA	Air	N/A	Stationary	Field Blank	N/A		11/2/2000	10									0								0								0
1R-03507	N/A		5000 Highway 37 N	West Perime	#6 West Perimeter	Air	Outdoor	Stationary	Field Sample	N/A	965	11/3/2000	10		0	0	0	0	0	0	0	0	0	0	0	0	0	0	0	0	0	0	0	0	0	0	0	0
1R-03508	N/A		5000 Highway 37 N	orthwest Peri	#7 Northwest Gate	Air	Outdoor	Stationary	Field Sample	N/A	1200	11/3/2000	10		0	0	0	0	0	0	0	0	0	0	0	0	0	0	0	0	0	0	0	0	0	0	0	0
1R-03522	N/A		5000 Highway 37 N	Blank	NA	Air	N/A	Stationary	Field Blank	N/A		11/3/2000	10									0								0								0
1R-03523	N/A		5000 Highway 37 N	Blank	NA	Air	N/A	Stationary	Field Blank	N/A		11/3/2000	10									0								0								0
1R-03528	N/A		5000 Highway 37 N	West Perime	#6 West Perimeter	Air	Outdoor	Stationary	Field Sample	N/A	858	11/4/2000	10		0	0	0	0	0	0	0	0	0	0	0	0	0	0	0	0	0	0	0	0	0	0	0	0
1R-03529	N/A		5000 Highway 37 N	orthwest Peri	#7 Northwest Gate	Air	Outdoor	Stationary	Field Sample	N/A	745	11/4/2000	10		0	0	0	0	0	0	0	0	0	0	0	0	0	0	0	0	0	0	0	0	0	0	0	0
1R-03543	N/A		5000 Highway 37 N	Blank	NA	Air	N/A	Stationary	Field Blank	N/A		11/4/2000	10									0								0								0
1R-03544	N/A		5000 Highway 37 N	Blank	NA	Air	N/A	Stationary	Field Blank	N/A		11/4/2000	10									0								0								0
1R-03546	N/A		5000 Highway 37 N	East Perime	#3 East Perimeter	Air	Outdoor	Stationary	Field Sample	N/A	1160	11/6/2000	10		0	0	0	0	0	0	0	0	0	0	0	0	0	0	0	0	0	0	0	0	0	0	0	0
1R-03547	N/A		5000 Highway 37 N	outheast Peri	#4 Southeast Perimeter	Air	Outdoor	Stationary	Field Sample	N/A	778	11/6/2000	10		0	0	0	0	0	0	0	0	0	0	0	0	0	0	0	0	0	0	0	0	0	0	0	0
1R-03584	N/A		5000 Highway 37 N	Blank	NA	Air	N/A	Stationary	Field Blank	N/A		11/6/2000	10									0								0								0
1R-03585	N/A		5000 Highway 37 N	Blank	NA	Air	N/A	Stationary	Field Blank	N/A		11/6/2000	10									0								0								0
1R-03594	N/A		5000 Highway 37 N	East Perime	#3 East Perimeter	Air	Outdoor	Stationary	Field Sample	N/A	1160	11/7/2000	10		0	0	0	0	0	0	0	0	0	0	0	0	0	0	0	0	0	0	0	0	0	0	0	0
1R-03595	N/A		5000 Highway 37 N	outheast Peri	#4 Southeast Perimeter	Air	Outdoor	Stationary	Field Sample	N/A	780	11/7/2000	10		0	0	0	0	0	0	0	0	0	0	0	0	0	0	0	0	0	0	0	0	0	0	0	0
1R-03612	N/A		5000 Highway 37 N	Blank	NA	Air	N/A	Stationary	Field Blank	N/A		11/7/2000	10									0								0								0
1R-03613	N/A		5000 Highway 37 N	Blank	NA	Air	N/A	Stationary	Field Blank	N/A		11/7/2000	10									0								0								0
1R-03615	N/A		5000 Highway 37 N	East Perime	#3 East Perimeter	Air	Outdoor	Stationary	Field Sample	N/A	1150	11/8/2000	10		0	0	0	0	0	0	0	0	0	0	0	0	0	0	0	0	0	0	0	0	0	0	0	0
1R-03616	N/A		5000 Highway 37 N	outheast Peri	#4 Southeast Perimeter	Air	Outdoor	Stationary	Field Sample	N/A	1150	11/8/2000	10		0	0	0	0	0	0	0	0	0	0	0	0	0	0	0	0	0	0	0	0	0	0	0	0
1R-03632	N/A		5000 Highway 37 N	Blank	NA	Air	N/A	Stationary	Field Blank	N/A		11/8/2000	10									0								0								0
1R-03633	N/A		5000 Highway 37 N	Blank	NA	Air	N/A	Stationary	Field Blank	N/A		11/8/2000	10									0								0								0
1R-03635	N/A		5000 Highway 37 N	East Perime	#3 East Perimeter	Air	Outdoor	Stationary	Field Sample	N/A	1200	11/9/2000	10		0	0	0	0	0	0	0	0	0	0	0	0	0	0	0	0	0	0	0	0	0	0	0	0
1R-03636	N/A		5000 Highway 37 N	outheast Peri	#4 Southeast Perimeter	Air	Outdoor	Stationary	Field Sample	N/A	1200	11/9/2000	10		0	0	0	0	0	0	0	0	0	0	0	0	0	0	0	0	0	0	0	0	0	0	0	0
1R-03652	N/A		5000 Highway 37 N	Blank	NA	Air	N/A	Stationary	Field Blank	N/A		11/9/2000	10									0								0								0
1R-03653	N/A		5000 Highway 37 N	Blank	NA	Air	N/A	Stationary	Field Blank	N/A		11/9/2000	10									0								0								0
1R-03655	N/A		5000 Highway 37 N	East Perime	#3 East Perimeter	Air	Outdoor	Stationary	Field Sample	N/A	1213	11/10/2000	10		0	0	0	0	0	0	0	0	0	0	0	0	0	0	0	0	0	0	0	0	0	0	0	0
1R-03656	N/A		5000 Highway 37 N	outheast Peri	#4 Southeast Perimeter	Air	Outdoor	Stationary	Field Sample	N/A	1200	11/10/2000	10		0	0	0	0	0	0	0	0	0	0	0	0	0	0	0	0	0	0	0	0	0	0	0	0
1R-03668	N/A		5000 Highway 37 N	Blank	NA	Air	N/A	Stationary	Field Blank	N/A		11/10/2000	10									0								0								0
1R-03669	N/A		5000 Highway 37 N	Blank	NA	Air	N/A	Stationary	Field Blank	N/A		11/11/2000	10									0								0								0
1R-03679	N/A		5000 Highway 37 N	East Perime	#3 East Perimeter	Air	Outdoor	Stationary	Field Sample	N/A	1200	11/11/2000	10		0	0	0.0050	0	0	0	0.0050	1	0	0	0	0	0	0	0	0	0	0	0	0	0	0	0	0
1R-03680	N/A		5000 Highway 37 N	outheast Peri	#4 Southeast Perimeter	Air	Outdoor	Stationary	Field Sample	N/A	1200	11/11/2000	10		0.0050	0	0	0	0	0	0.0050	1	0	0	0	0	0	0	0	0	0	0	0	0	0	0	0	0
1R-03817	N/A		5000 Highway 37 N	Blank	NA	Air	N/A	Stationary	Field Blank	N/A		11/11/2000	10									0								0								0
1R-03818	N/A		5000 Highway 37 N	Blank	NA	Air	N/A	Personal	Field Blank	N/A		11/11/2000	10									0								0								0
1R-03820	N/A		5000 Highway 37 N	East Perime	#3 East Perimeter	Air	Outdoor	Stationary	Field Sample	N/A	1200	11/12/2000	10		0	0	0	0	0	0	0	0	0	0	0	0	0	0	0	0	0	0	0	0	0	0	0	0
1R-03821	N/A		5000 Highway 37 N	outheast Peri	#4 Southeast Perimeter	Air	Outdoor	Stationary	Field Sample	N/A	1200	11/12/2000	10		0	0	0	0	0	0	0	0	0	0	0	0	0	0	0	0	0	0	0	0	0	0	0	0
1R-03838	N/A		5000 Highway 37 N	Blank	NA	Air	N/A	Stationary	Field Blank	N/A		11/12/2000	10									0								0								0
1R-03839	N/A		5000 Highway 37 N	Blank	NA	Air	N/A	Stationary	Field Blank	N/A		11/12/2000	10									0								0								0
1R-03842	N/A		5000 Highway 37 N	East Perime	#3 East Perimeter	Air	Outdoor	Stationary	Field Sample	N/A	1200	11/13/2000	10		0	0	0	0	0	0	0	0	0	0	0	0	0	0	0	0	0	0	0	0	0	0	0	0
1R-03843	N/A		5000 Highway 37 N	outheast Peri	#4 Southeast Perimeter	Air	Outdoor	Stationary	Field Sample	N/A	1225	11/13/2000	10		0	0	0	0	0	0	0	0	0	0	0	0	0	0	0	0	0	0	0	0	0	0	0	0
1R-03861	N/A		5000 Highway 37 N	Blank	NA	Air	N/A	Stationary	Field Blank	N/A		11/13/2000	10									0								0								0
1R-03862	N/A		5000 Highway 37 N	Blank	NA	Air	N/A	Stationary	Field Blank	N/A		11/13/2000	10									0								0								0
1R-03867	N/A		5000 Highway 37 N	West Perime	#6 West Perimeter	Air	Outdoor	Stationary	Field Sample	N/A	1200	11/14/2000	10		0	0	0	0	0	0	0	0	0	0	0	0	0	0	0	0	0	0	0	0	0	0	0	0
1R-03868	N/A		5000 Highway 37 N	orthwest Peri	#7 Northwest Gate	Air	Outdoor	Stationary	Field Sample	N/A	1200	11/14/2000	10		0	0	0	0	0	0	0	0	0	0	0	0	0	0	0	0	0	0	0	0	0	0	0	0
1R-03883	N/A		5000 Highway 37 N	Blank	NA	Air	N/A	Stationary	Field Blank	N/A		11/14/2000	10									0								0								0
1R-03884	N/A		5000 Highway 37 N	Blank	NA	Air	N/A	Stationary	Field Blank	N/A		11/14/2000	10									0								0								0
1R-03887	N/A		5000 Highway 37 N	East Perime	#3 East Perimeter	Air	Outdoor	Stationary	Field Sample	N/A	1200	11/15/2000	10		0	0	0	0	0	0	0	0	0	0	0	0	0	0	0	0	0	0	0	0	0	0	0	0
1R-03890	N/A		5000 Highway 37 N	West Perime	#6 West Perimeter	Air	Outdoor	Stationary	Field Sample	N/A	1200	11/15/2000	10		0	0	0	0	0	0	0	0	0	0	0	0	0	0	0	0	0	0	0	0	0	0	0	0
1R-03907	N/A		5000 Highway 37 N	Blank	NA	Air	N/A	Stationary	Field Blank	N/A		11/15/2000	10									0								0								0
1R-03908	N/A		5000 Highway 37 N	Blank	NA	Air	N/A	Stationary	Field Blank	N/A		11/15/2000	10									0								0								0
1R-03910	N/A		5000 Highway 37 N	East Perime	#3 East Perimeter	Air	Outdoor	Stationary	Field Sample	N/A	1200	11/16/2000	10		0	0	0	0	0	0	0	0	0	0	0	0	0	0	0	0	0	0	0	0	0	0	0	0
1R-03913	N/A		5000 Highway 37 N	West Perime	#6 West Perimeter	Air	Outdoor	Stationary	Field Sample	N/A	1200	11/16/2000	10		0	0	0	0	0	0	0	0	0	0	0	0	0	0	0	0	0	0	0	0	0	0	0	0
1R-03930	N/A		5000 Highway 37 N	Blank	NA	Air	N/A	Stationary	Field Blank	N/A		11/16/2000	10									0								0								0
1R-03931	N/A		5000 Highway 37 N	Blank	NA	Air	N/A	Stationary	Field Blank	N/A		11/16/2000	10									0								0								0
1R-03933	N/A		5000 Highway 37 N	East Perime	#3 East Perimeter	Air	Outdoor	Stationary	Field Sample	N/A	1200	11/17/2000	10		0	0	0	0	0	0	0	0	0	0	0	0	0	0	0	0	0	0	0	0	0	0	0	0
1R-03936	N/A		5000 Highway 37 N	West Perime	#6 West Perimeter	Air	Outdoor	Stationary	Field Sample	N/A	938	11/17/2000	10		0	0	0	0	0	0	0	0	0	0	0	0	0	0	0	0	0	0	0	0	0	0	0	0
1R-03953	N/A		5000 Highway 37 N	Blank	NA	Air	N/A	Stationary	Field Blank	N/A		11/17/2000	10									0								0								0
1R-03954	N/A		5000 Highway 37 N	Blank	NA	Air	N/A	Stationary	Field Blank	N/A		11/17/2000	10									0								0								0
1R-03956	N/A		5000 Highway 37 N	East Perime	#3 East Perimeter	Air	Outdoor	Stationary	Field Sample	N/A	1125	11/18/2000	10		0	0	0	0	0	0	0	0	0	0	0	0	0	0	0	0	0	0	0	0	0	0	0	0
1R-03959	N/A		5000 Highway 37 N	West Perime	#6 West Perimeter	Air	Outdoor	Stationary	Field Sample	N/A	1000	11/18/2000	10		0	0	0	0	0	0	0	0	0	0	0	0	0	0	0	0	0	0	0	0	0	0	0	0
1R-03976	N/A		5000 Highway 37 N	Blank	NA	Air	N/A	Stationary	Field Blank	N/A		11/18/2000	10									0								0								0
1R-03977	N/A		5000 Highway 37 N	Blank	NA	Air	N/A	Stationary	Field Blank	N/A		11/18/2000	10									0								0								0
1R-03984	N/A		5000 Highway 37 N	East Perime	#3 East Perimeter	Air	Outdoor	Stationary	Field Sample	N/A	1200	11/19/2000	10		0	0	0	0	0	0	0	0	0	0	0	0	0	0	0	0	0	0	0	0	0	0	0	0
1R-03987	N/A		5000 Highway 37 N	West Perime	#6 West Perimeter	Air	Outdoor	Stationary	Field Sample	N/A	1005	11/19/2000	10		0	0	0	0	0	0	0	0	0	0	0	0	0	0	0	0	0	0	0	0	0	0	0	0
1R-03987	N/A		5000 Highway 37 N	West Perime	#6 West Perimeter	Air	Outdoor	Stationary	Field Sample	N/A	1005	11/19/2000	10		0	0	0	0	0	0	0	0	0	0	0	0	0	0	0	0	0	0	0	0	0	0	0	0
1R-04046	N/A		5000 Highway 37 N	Blank	NA	Air	N/A	Stationary	Field Blank	N/A		11/19/2000	10									0								0								0
1R-04046	N/A		5000 Highway 37 N	Blank	NA	Air	N/A	Stationary	Field Blank	N/A		11/19/2000	10									0								0								0
1R-04047	N/A		5000 Highway 37 N	Blank	NA	Air	N/A	Stationary	Field Blank	N/A		11/19/2000	10									0								0								0
1R-04047	N/A		5000 Highway 37 N	Blank	NA	Air	N/A	Stationary	Field Blank	N/A		11/19/2000	10									0								0								0
1R-04051	N/A		5000 Highway 37 N	East Perime	#3 East Perimeter	Air	Outdoor	Stationary	Field Sample	N/A	1070	11/29/2000	10		0	0	0	0.0036	0	0	0.0036	1	0	0	0	0	0	0	0	0	0	0	0	0	0	0	0	0
1R-04060	N/A		5000 Highway 37 N	aterpump Stat	#23 Waterpump Station	Air	Outdoor	Stationary	Field Sample	N/A	1078	11/29/2000	10		0	0	0	0.0071	0	0.0036	0.0107	3	0	0	0	0	0	0	0	0	0	0	0	0	0	0	0	0

Sample ID	Scenario	Task	Property Group (Location)	Sample Group	Location Description (Sub Location)	Media Type	Matrix	Sample Type	Category	Pre Post Clear	Vol (air=L)/ Area (dust=c m²)	Sample Date	Grid Openings	Filter Status - Non Analyzed	ISO Concentrations (Air = structures/cc)(Dust = structures/cm²) (METHOD - ISO 10312)																											
															Libby Amphiboles (LA)								Chrysotile (C)								Other Amphiboles (OA)							
															Excluded Structures			Structures Detected					Excluded Structures			Structures Detected					Excluded Structures			Structures Detected				
															Aspect Ratio < 5:1	Length < 0.5 u	Diameter > 0.5u	Length 0.5 to 5 u	Length 5 to 10 u	Length > 10 u	Total Conc. LA	Total Count LA	Aspect Ratio < 5:1	Length < 0.5 u	Diameter > 0.5u	Length 0.5 to 5 u	Length 5 to 10 u	Length > 10 u	Total Conc. C	Total Count C	Aspect Ratio < 5:1	Length < 0.5 u	Diameter > 0.5u	Length 0.5 to 5 u	Length 5 to 10 u	Length > 10 u	Total Conc. OA	Total Count OA
1R-04151	N/A		5000 Highway 37 N	Blank	NA	Air	N/A	Stationary	Field Blank	N/A		11/29/2000	10									0							0										0
1R-04152	N/A		5000 Highway 37 N	Blank	NA	Air	N/A	Stationary	Field Blank	N/A		11/29/2000	10									0							0										0
1R-04158	N/A		5000 Highway 37 N	East Perime	#3 East Penmeter #23 Waterpump	Air	Outdoor	Stationary	Field Sample	N/A	1200	11/30/2000	10		0	0	0	0	0	0	0	0	0	0	0	0	0	0	0	0	0	0	0	0	0	0	0	0	0	0
1R-04167	N/A		5000 Highway 37 N	aterpump Stat	Station	Air	Outdoor	Stationary	Field Sample	N/A	1213	11/30/2000	10		0	0	0	0	0	0	0	0	0	0	0	0	0	0	0	0	0	0	0	0	0	0	0	0	0	0
1R-04180	N/A		5000 Highway 37 N	Blank	NA	Air	N/A	Stationary	Field Blank	N/A		11/30/2000	10									0							0										0
1R-04181	N/A		5000 Highway 37 N	Blank	NA	Air	N/A	Stationary	Field Blank	N/A		11/30/2000	10									0							0										0
1R-04183	N/A		5000 Highway 37 N	East Perime	#3 East Perimeter #23 Waterpump	Air	Outdoor	Stationary	Field Sample	N/A	1215	12/1/2000	10		0	0	0	0	0	0	0	0	0	0	0	0	0	0	0	0	0	0	0	0	0	0	0	0	0	0
1R-04192	N/A		5000 Highway 37 N	aterpump Stat	Station	Air	Outdoor	Stationary	Field Sample	N/A	1293	12/1/2000	10		0	0	0	0	0	0	0	0	0	0	0	0	0	0	0	0	0	0	0	0	0	0	0	0	0	0
1R-04208	N/A		5000 Highway 37 N	East Perime	#3 East Perimeter #23 Waterpump	Air	Outdoor	Stationary	Field Sample	N/A	1215	12/2/2000	10		0	0	0	0	0	0	0	0	0	0	0	0	0	0	0	0	0	0	0	0	0	0	0	0	0	0
1R-04217	N/A		5000 Highway 37 N	aterpump Stat	Station	Air	Outdoor	Stationary	Field Sample	N/A	1253	12/2/2000	10		0	0	0	0	0	0	0	0	0	0	0	0	0	0	0	0	0	0	0	0	0	0	0	0	0	0
1R-04230	N/A		5000 Highway 37 N	Blank	NA	Air	N/A	Stationary	Field Blank	N/A		12/2/2000	10									0							0										0
1R-04230	N/A		5000 Highway 37 N	Blank	NA	Air	N/A	Stationary	Field Blank	N/A		12/2/2000	10									0							0										0
1R-04231	N/A		5000 Highway 37 N	Blank	NA	Air	N/A	Stationary	Field Blank	N/A		12/2/2000	10									0							0										0
1R-04231	N/A		5000 Highway 37 N	Blank	NA	Air	N/A	Stationary	Field Blank	N/A		12/2/2000	10									0							0										0
1R-04301	N/A	Prep Screening Plant, move hay, drain pond, move equipment	5000 Highway 37 N	Property	Shoulder	Air	Outdoor	Personal	Field Sample	N/A	1253	3/20/2001	10		0	0	0	0	0	0	0	0	0	0	0	0	0	0	0	0	0	0	0	0	0	0	0	0	0	0
1R-04302	N/A	Prep Screening Plant, move hay, drain pond, move equipment	5000 Highway 37 N	Property	Shoulder	Air	Outdoor	Personal	Field Sample	N/A	83	3/20/2001	10		0	0	0	0	0	0	0	0	0	0	0	0	0	0	0	0	0	0	0	0	0	0	0	0	0	0
1R-04305	N/A	pumping out pond, Stapling matting, prepping screening plant	5000 Highway 37 N	Property	Shoulder	Air	Outdoor	Personal	Field Sample	N/A	1144	3/21/2001	10		0	0	0 0057	0	0	0 0057	0 0114	2	0	0	0	0	0	0	0	0	0	0	0	0	0	0	0	0	0	0
1R-04306	N/A	pumping out pond, Stapling matting, prepping screening plant	5000 Highway 37 N	Property	Shoulder	Air	Outdoor	Personal	Field Sample	N/A	83	3/21/2001	10		0	0	0	0	0	0	0	0	0	0	0	0	0	0	0	0	0	0	0	0	0	0	0	0	0	0
1R-04309	N/A	Prep Screening Plant	5000 Highway 37 N	Property	Shoulder	Air	Outdoor	Personal	Field Sample	N/A	1303	3/22/2001	10		0	0	0	0	0	0	0	0	0	0	0	0	0	0	0	0	0	0	0	0	0	0	0	0	0	0
1R-04310	N/A	Prep Screening Plant	5000 Highway 37 N	Property	Shoulder	Air	Outdoor	Personal	Field Sample	N/A	83	3/22/2001	10		0	0	0	0	0	0	0	0	0	0	0	0	0	0	0	0	0	0	0	0	0	0	0	0	0	0
1R-04436	N/A	patching plastic over stockpile	5000 Highway 37 N	Property	Shoulder	Air	Outdoor	Personal	Field Sample	N/A	1070	4/20/2001	10		0	0	0	0	0	0	0	0	0	0	0	0	0	0	0	0	0	0	0	0	0	0	0	0	0	0
1R-04437	N/A	patching plastic over stockpile	5000 Highway 37 N	Property	Shoulder	Air	Outdoor	Personal	Field Sample	N/A	62	4/20/2001	10		0	0	0	0	0	0	0	0	0	0	0	0	0	0	0	0	0	0	0	0	0	0	0	0	0	0
1R-04439	N/A	patching plastic over stockpile	5000 Highway 37 N	Property	Shoulder	Air	N/A	Personal	Field Sample	N/A	1087	4/20/2001	10		0	0	0 0120	0 0240	0 0120	0	0 0480	8	0	0	0	0	0	0	0	0	0	0	0	0	0	0	0	0	0	0
1R-04439	N/A	patching plastic over stockpile	5000 Highway 37 N	Property	Shoulder	Air	N/A	Personal	Field Sample	N/A	1087	4/20/2001	10		0	0	0	0	0	0	0	0	0	0	0	0	0	0	0	0	0	0	0	0	0	0	0	0	0	0
1R-04440	N/A	patching plastic over stockpile	5000 Highway 37 N	Property	Shoulder	Air	N/A	Personal	Field Sample	N/A	59	4/20/2001	10		0	0	0	0	0	0	0	0	0	0	0	0	0	0	0	0	0	0	0	0	0	0	0	0	0	0
1R-04501	N/A	Operate - Grater	5000 Highway 37 N	Property	Shoulder	Air	Outdoor	Personal	Field Sample	N/A	1067	5/1/2001	10		0	0	0 0061	0 0183	0 0061	0	0 0306	5	0	0	0	0	0	0	0	0	0	0	0	0	0	0	0	0	0	0
1R-04502	N/A	Operate - Grater	5000 Highway 37 N	Property	Shoulder	Air	Outdoor	Personal	Field Sample	N/A	61	5/1/2001	10		0	0	0	0	0	0	0	0	0	0	0	0	0	0	0	0	0	0	0	0	0	0	0	0	0	0
1R-04503	N/A	Operate - Bulldozer	5000 Highway 37 N	Property	Shoulder	Air	Outdoor	Personal	Field Sample	N/A	1094	5/1/2001	10		0	0	0 0060	0 0179	0	0	0 0239	4	0	0	0	0	0	0	0	0	0	0	0	0	0	0	0	0	0	0
1R-04504	N/A	Operate - Bulldozer	5000 Highway 37 N	Property	Shoulder	Air	Outdoor	Personal	Field Sample	N/A	65	5/1/2001	10		0	0	0	0	0	0	0	0	0	0	0	0	0	0	0	0	0	0	0	0	0	0	0	0	0	0
1R-04513	N/A	Operate - Roller	5000 Highway 37 N	Property	Shoulder	Air	Outdoor	Personal	Field Sample	N/A	958	5/3/2001	10		0	0	0 0136	0 0136	0 0136	0 0068	0 0477	7	0	0	0	0	0	0	0	0	0	0	0	0	0	0	0	0	0	0
1R-04514	N/A	Operate - Roller	5000 Highway 37 N	Property	Shoulder	Air	Outdoor	Personal	Field Sample	N/A	83	5/3/2001	10		0	0	0	0	0	0	0	0	0	0	0	0	0	0	0	0	0	0	0	0	0	0	0	0	0	0
1R-04516	N/A	Water truck	5000 Highway 37 N	Property	Shoulder	Air	Outdoor	Personal	Field Sample	N/A	1222	5/3/2001	10		0	0	0	0 0053	0	0	0 0053	1	0	0	0	0	0	0	0	0	0	0	0	0	0	0	0	0	0	0
1R-04517	N/A	Water truck	5000 Highway 37 N	Property	Shoulder	Air	Outdoor	Personal	Field Sample	N/A	61	5/3/2001	10		0	0	0	0	0	0	0	0	0	0	0	0	0	0	0	0	0	0	0	0	0	0	0	0	0	0
1R-05761	N/A		5000 Highway 37 N	Property	SP-1	Air	Outdoor	Stationary	Field Sample	N/A	1680	7/11/2001	10		0	0	0 0021	0	0 0021	0	0 0042	2	0	0	0	0	0	0	0	0	0	0	0	0	0	0	0	0	0	0
1R-05762	N/A		5000 Highway 37 N	Property	SP-2	Air	Outdoor	Stationary	Field Sample	N/A	1659	7/11/2001	10		0	0	0	0	0	0	0	0	0	0	0	0	0	0	0	0	0	0	0	0	0	0	0	0	0	0
1R-05764	N/A		5000 Highway 37 N	Property	SP-4	Air	Outdoor	Stationary	Field Sample	N/A	1593	7/11/2001	10		0	0	0	0 0044	0 0044	0	0 0088	4	0	0	0	0	0	0	0	0	0	0	0	0	0	0	0	0	0	0
1R-05765	N/A		5000 Highway 37 N	Property	SP-5	Air	Outdoor	Stationary	Field Sample	N/A	1593	7/11/2001	10		0	0	0	0	0 0022	0	0 0022	1	0	0	0	0	0	0	0	0	0	0	0	0	0	0	0	0	0	0
1R-05766	N/A		5000 Highway 37 N	Property	SP-6	Air	Outdoor	Stationary	Field Sample	N/A	1650	7/11/2001	10		0	0	0	0	0	0 0021	0 0021	1	0	0	0	0	0	0	0	0	0	0	0	0	0	0	0	0	0	0
1R-05767	N/A		5000 Highway 37 N	Property	SP-7	Air	Outdoor	Stationary	Field Sample	N/A	1653	7/11/2001	10		0	0	0	0	0	0	0	0	0	0	0	0	0	0	0	0	0	0	0	0	0	0	0	0	0	0
1R-05768	N/A		5000 Highway 37 N	Property	SP-16	Air	Outdoor	Stationary	Field Sample	N/A	1575	7/11/2001	10		0 0022	0	0 0044	0 0222	0 0022	0 0044	0 0356	16	0	0	0	0	0	0	0	0	0	0	0	0	0	0	0	0	0	0

Sample ID	Scenario	Task	Property Group (Location)	Sample Group	Location Description (Sub Location)	Media Type	Matrix	Sample Type	Category	Pre Post Clear	Vol (air=L)/ Area (dust=cm²)	Sample Date	Grid Openings	Filter Status Non Analyzed	ISO Concentrations (Air = structures/cc)(Dust = structures/cm²) (METHOD - ISO 10312)																									
															Libby Amphibole (LA)								Chrysotile (C)								Other Amphiboles (OA)							
															Excluded Structures			Structures Detected					Excluded Structures			Structures Detected					Excluded Structures			Structures Detected				
															Aspect Ratio < 5:1	Length < 0.5 u	Dia-meter > 0.5u	Length 0.5 to 5 u	Length 5 to 10 u	Length > 10 u	Total Conc. LA	Total Count LA	Aspect Ratio < 5:1	Length < 0.5 u	Dia-meter > 0.5u	Length 0.5 to 5 u	Length 5 to 10 u	Length > 10 u	Total Conc. C	Total Count C	Aspect Ratio < 5:1	Length < 0.5 u	Dia-meter > 0.5u	Length 0.5 to 5 u	Length 5 to 10 u	Length > 10 u	Total Conc. OA	Total Count OA
1R-05769	N/A		5000 Highway 37 N	Blank	NA	Air	N/A	Personal	Field Blank	N/A		7/11/2001	10									0							0									0
1R-05771	N/A		5000 Highway 37 N	NAFU	SP-8	Air	Outdoor	Stationary	Field Sample	N/A	1638	7/11/2001	10		0	0	0	0	0	0	0	0	0	0	0	0	0	0	0	0	0	0	0	0	0	0	0	0
1R-05772	N/A		5000 Highway 37 N	Clean Room	SP-9	Air	Indoor	Stationary	Field Sample	N/A	1554	7/11/2001	10		0	0	0	0	0	0	0	0	0	0	0	0.0023	0	0	0.0023	1	0	0	0	0	0	0	0	0
1R-05773	N/A		5000 Highway 37 N	Marcor Office	SP-12	Air	Indoor	Stationary	Field Sample	N/A	1620	7/11/2001	10		0	0	0	0	0	0	0	0	0	0	0	0	0	0	0	0	0	0	0	0	0	0	0	0
1R-05774	N/A		5000 Highway 37 N	Clean Room	SP-17	Air	Indoor	Stationary	Field Sample	N/A	1647	7/11/2001	10		0	0	0	0	0	0	0	0	0	0	0	0	0	0	0	0	0	0	0	0	0	0	0	0
1R-05775	N/A		5000 Highway 37 N	NAFU	SP-18	Air	Outdoor	Stationary	Field Sample	N/A	1650	7/11/2001	10		0	0	0	0	0	0	0	0	0	0	0	0	0	0	0	0	0	0	0	0	0	0	0	0
1R-05776	N/A		5000 Highway 37 N	Gate	SP-19	Air	Outdoor	Stationary	Field Sample	N/A	1632	7/11/2001	10		0	0	0.0021	0	0	0	0.0021	1	0	0	0	0	0	0	0	0	0	0	0	0	0	0	0	0
1R-05777	N/A		5000 Highway 37 N	Blank	NA	Air	N/A	Personal	Field Blank	N/A		7/11/2001	10									0							0									0
1R-05789	N/A	Tarping lower level	5000 Highway 37 N	Property	Shoulder	Air	Outdoor	Personal	Field Sample	N/A	826	7/12/2001	0	overloaded								0							0									0
1R-05789	N/A	Tarping lower level	5000 Highway 37 N	Property	Shoulder	Air	Outdoor	Personal	Field Sample	N/A	826	7/12/2001	10		0	0	0.0306	0.0076	0.0153	0.0076	0.0611	8	0	0	0	0	0	0	0	0	0	0	0	0	0	0	0	0
1R-05790	N/A	Operate - Shearer, lower level	5000 Highway 37 N	Property	Shoulder	Air	Outdoor	Personal	Field Sample	N/A	880	7/12/2001	10		0	0	0.0215	0.0502	0.0287	0.0072	0.1076	15	0	0	0	0	0	0	0	0	0	0	0	0	0	0	0	0
1R-05792	N/A	Decon upper level	5000 Highway 37 N	Property	Shoulder	Air	Outdoor	Personal	Field Sample	N/A	534	7/12/2001	10		0.3180	0	0.9541	6.0429	0.6361	0.6361	8.5872	27	0	0	0	0	0	0	0	0	0	0	0	0	0	0	0	0
1R-05793	N/A	Operate - Bulldozer, upper level	5000 Highway 37 N	Property	Shoulder	Air	Outdoor	Personal	Field Sample	N/A	868	7/12/2001	4		0	0	0.1272	0.3090	0.1818	0.0727	0.6908	38	0	0	0	0	0	0	0	0	0	0	0	0	0	0	0	0
1R-05795	N/A		5000 Highway 37 N	Blank	NA	Air	N/A	Stationary	Field Blank	N/A		7/12/2001	10									0							0									0
1R-05796	N/A		5000 Highway 37 N	Blank	NA	Air	N/A	Stationary	Field Blank	N/A		7/12/2001	10									0							0									0
1R-05797	N/A		5000 Highway 37 N	Property	SP-1	Air	Outdoor	Stationary	Field Sample	N/A	1551	7/12/2001	10		0	0	0	0	0	0	0	0	0	0	0	0	0	0	0	0	0	0	0	0	0	0	0	0
1R-05798	N/A		5000 Highway 37 N	Property	SP-2	Air	Outdoor	Stationary	Field Sample	N/A	1551	7/12/2001	10		0	0	0	0	0	0	0	0	0	0	0	0	0	0	0	0	0	0	0	0	0	0	0	0
1R-05799	N/A		5000 Highway 37 N	Property	SP-3	Air	Outdoor	Stationary	Field Sample	N/A	1554	7/12/2001	10		0	0	0	0	0	0	0	0	0	0	0	0	0	0	0	0	0	0	0	0	0	0	0	0
1R-05800	N/A		5000 Highway 37 N	Property	SP-4	Air	Outdoor	Stationary	Field Sample	N/A	1554	7/12/2001	10		0	0	0	0	0	0	0	0	0	0	0	0	0	0	0	0	0	0	0	0	0	0	0	0
1R-05801	N/A		5000 Highway 37 N	Property	SP-5	Air	Outdoor	Stationary	Field Sample	N/A	1545	7/12/2001	10		0	0	0	0	0	0	0	0	0	0	0	0	0	0	0	0	0	0	0	0	0	0	0	0
1R-05802	N/A		5000 Highway 37 N	Property	SP-6	Air	Outdoor	Stationary	Field Sample	N/A	1518	7/12/2001	10		0	0	0.0042	0	0	0	0.0042	1	0	0	0	0	0	0	0	0	0	0	0	0	0	0	0	0
1R-05803	N/A		5000 Highway 37 N	Property	SP-7	Air	Outdoor	Stationary	Field Sample	N/A	1503	7/12/2001	10		0	0	0	0	0	0	0	0	0	0	0	0	0	0	0	0	0	0	0	0	0	0	0	0
1R-05804	N/A		5000 Highway 37 N	Property	SP-16	Air	Outdoor	Stationary	Field Sample	N/A	1440	7/12/2001	10		0	0	0	0	0	0	0	0	0	0	0	0	0	0	0	0	0	0	0	0	0	0	0	0
1R-05805	N/A		5000 Highway 37 N	Blank	NA	Air	N/A	Personal	Field Blank	N/A		7/12/2001	10									0							0									0
1R-05807	N/A		5000 Highway 37 N	NAFU	SP-8	Air	Outdoor	Stationary	Field Sample	N/A	1530	7/12/2001	10		0	0	0	0	0	0	0	0	0	0	0	0	0	0	0	0	0	0	0	0	0	0	0	0
1R-05808	N/A		5000 Highway 37 N	Clean Room	SP-9	Air	Indoor	Stationary	Field Sample	N/A	1554	7/12/2001	10		0	0	0	0.0081	0	0	0.0081	2	0	0	0	0	0	0	0	0	0	0	0	0	0	0	0	0
1R-05809	N/A		5000 Highway 37 N	Marcor Office	SP-13	Air	Indoor	Stationary	Field Sample	N/A	1416	7/12/2001	10		0	0	0	0	0	0	0	0	0	0	0	0	0	0	0	0	0	0	0	0	0	0	0	0
1R-05810	N/A		5000 Highway 37 N	Clean Room	SP-17	Air	Indoor	Stationary	Field Sample	N/A	1521	7/12/2001	10		0	0	0	0	0	0	0	0	0	0	0	0	0	0	0	0	0	0	0	0	0	0	0	0
1R-05811	N/A		5000 Highway 37 N	NAFU	SP-18	Air	Outdoor	Stationary	Field Sample	N/A	1551	7/12/2001	10		0	0	0	0	0	0	0	0	0	0	0	0	0	0	0	0	0	0	0	0	0	0	0	0
1R-05812	N/A		5000 Highway 37 N	Gate	SP-19	Air	Outdoor	Stationary	Field Sample	N/A	1524	7/12/2001	10		0	0	0.0041	0	0	0	0.0041	1	0	0	0	0	0	0	0	0	0	0	0	0	0	0	0	0
1R-05813	N/A		5000 Highway 37 N	Blank	NA	Air	N/A	Personal	Field Blank	N/A		7/12/2001	10									0							0									0
1R-05816	N/A		5000 Highway 37 N	Property	SP-1	Air	Outdoor	Stationary	Field Sample	N/A	1515	7/13/2001	10		0	0	0	0.0129	0	0	0.0129	3	0	0	0	0	0	0	0	0	0	0	0	0	0	0	0	0
1R-05817	N/A		5000 Highway 37 N	Property	SP-2	Air	Outdoor	Stationary	Field Sample	N/A	1485	7/13/2001	10		0	0	0	0	0	0	0	0	0	0	0	0	0	0	0	0	0	0	0	0	0	0	0	0
1R-05818	N/A		5000 Highway 37 N	Property	SP-3	Air	Outdoor	Stationary	Field Sample	N/A	1590	7/13/2001	10		0	0	0	0	0	0	0	0	0	0	0	0	0	0	0	0	0	0	0	0	0	0	0	0
1R-05819	N/A		5000 Highway 37 N	Property	SP-4	Air	Outdoor	Stationary	Field Sample	N/A	1617	7/13/2001	10		0	0	0	0	0	0	0	0	0	0	0	0	0	0	0	0	0	0	0	0	0	0	0	0
1R-05820	N/A		5000 Highway 37 N	Property	SP-5	Air	Outdoor	Stationary	Field Sample	N/A	1641	7/13/2001	10		0	0	0	0	0	0	0	0	0	0	0	0	0	0	0	0	0	0	0	0	0	0	0	0
1R-05821	N/A		5000 Highway 37 N	Property	SP-6	Air	Outdoor	Stationary	Field Sample	N/A	1509	7/13/2001	10		0	0	0	0	0	0	0	0	0	0	0	0	0	0	0	0	0	0	0	0	0	0	0	0
1R-05822	N/A		5000 Highway 37 N	Property	SP-7	Air	Outdoor	Stationary	Field Sample	N/A	1515	7/13/2001	10		0	0	0	0.0043	0	0	0.0043	1	0	0	0	0	0	0	0	0	0	0	0	0	0	0	0	0
1R-05823	N/A		5000 Highway 37 N	Property	SP-16	Air	Outdoor	Stationary	Field Sample	N/A	1548	7/13/2001	10		0.0042	0	0.0042	0	0	0	0.0084	2	0	0	0	0	0	0	0	0	0	0	0	0	0	0	0	0
1R-05824	N/A		5000 Highway 37 N	Blank	NA	Air	N/A	Personal	Field Blank	N/A		7/13/2001	10									0							0									0
1R-05826	N/A		5000 Highway 37 N	NAFU	SP-8	Air	Outdoor	Stationary	Field Sample	N/A	1602	7/13/2001	10		0	0	0	0	0	0	0	0	0	0	0	0	0	0	0	0	0	0	0	0	0	0	0	0
1R-05827	N/A		5000 Highway 37 N	Clean Room	SP-9	Air	Indoor	Stationary	Field Sample	N/A	1635	7/13/2001	10		0.0039	0	0	0.0039	0	0	0.0077	2	0	0	0	0	0	0	0	0	0	0	0	0	0	0	0	0
1R-05828	N/A		5000 Highway 37 N	Marcor Office	SP-14	Air	Outdoor	Stationary	Field Sample	N/A	1416	7/13/2001	10		0	0	0	0	0	0.0045	0.0045	1	0	0	0	0	0	0	0	0	0	0	0	0	0	0	0	0
1R-05829	N/A		5000 Highway 37 N	Clean Room	SP-17	Air	Indoor	Stationary	Field Sample	N/A	1665	7/13/2001	10		0	0	0	0	0.0076	0	0.0076	2	0	0	0	0	0	0	0	0	0	0	0	0	0	0	0	0
1R-05830	N/A		5000 Highway 37 N	NAFU	SP-18	Air	Outdoor	Stationary	Field Sample	N/A	1662	7/13/2001	10		0	0	0	0	0	0	0	0	0	0	0	0	0	0	0	0	0	0	0	0	0	0	0	0
1R-05831	N/A		5000 Highway 37 N	Gate	SP-19	Air	Outdoor	Stationary	Field Sample	N/A	1596	7/13/2001	10		0	0	0	0	0	0	0	0	0	0	0	0	0	0	0	0	0	0	0	0	0	0	0	0
1R-05832	N/A		5000 Highway 37 N	Blank	NA	Air	N/A	Personal	Field Blank	N/A		7/13/2001	10									0							0									0
1R-05839	N/A		5000 Highway 37 N	Blank	NA	Air	N/A	Stationary	Field Blank	N/A		7/13/2001	10									0							0									0
1R-05841	N/A		5000 Highway 37 N	Property	SP-1	Air	Outdoor	Stationary	Field Sample	N/A	729	7/14/2001	10		0	0	0	0	0	0	0	0	0	0	0	0	0	0	0	0	0	0	0	0	0	0	0	0
1R-05842	N/A		5000 Highway 37 N	Property	SP-2	Air	Outdoor	Stationary	Field Sample	N/A	1545	7/14/2001	10		0	0	0	0	0.0019	0.0019	0.0038	2	0	0	0	0	0	0	0	0	0	0	0	0	0	0	0	0
1R-05843	N/A		5000 Highway 37 N	Property	SP-3	Air	Outdoor	Stationary	Field Sample	N/A	1584	7/14/2001	10		0	0	0.0018	0	0	0	0.0018	1	0	0	0	0	0	0	0	0	0	0	0	0	0	0	0	0
1R-05844	N/A		5000 Highway 37 N	Property	SP-4	Air	Outdoor	Stationary	Field Sample	N/A	48	7/14/2001	10		0	0	0	0	0	0	0	0	0	0	0	0	0	0	0	0	0	0	0	0	0	0	0	0
1R-05845	N/A		5000 Highway 37 N	Property	SP-5	Air	Outdoor	Stationary	Field Sample	N/A	1581	7/14/2001	10		0	0	0	0	0	0.0018	0.0018	1	0	0	0	0	0	0	0	0	0	0	0	0	0	0	0	0
1R-05846	N/A		5000 Highway 37 N	Property	SP-6	Air	Outdoor	Stationary	Field Sample	N/A	1584	7/14/2001	10		0	0	0	0	0	0	0	0	0	0	0	0	0	0	0	0	0	0	0	0	0	0	0	0
1R-05847	N/A		5000 Highway 37 N	Property	SP-16	Air	Outdoor	Stationary	Field Sample	N/A	1590	7/14/2001	10		0	0	0.0055	0.0092	0.0055	0.0018	0.0220	12	0	0	0	0	0	0	0	0	0	0	0	0	0	0	0	0
1R-05848	N/A		5000 Highway 37 N	Property	SP-7	Air	Outdoor	Stationary	Field Sample	N/A	1578	7/14/2001	10		0	0	0	0	0.0018	0	0.0018	1	0	0	0	0	0	0	0	0	0	0	0	0	0	0	0	0
1R-05849	N/A		5000 Highway 37 N	Blank	NA	Air	N/A	Personal	Field Blank	N/A		7/14/2001	10									0							0									0
1R-05873	N/A		5000 Highway 37 N	Perimeter	SP-20	Air	Outdoor	Stationary	Field Sample	N/A	1260	7/15/2001	10		0	0	0	0	0	0	0	0	0	0	0	0	0	0	0	0	0	0	0	0	0	0	0	0
1R-05874	N/A		5000 Highway 37 N	Perimeter	SP-21	Air	Outdoor	Stationary	Field Sample	N/A	1260	7/15/2001	10		0	0	0	0	0	0	0	0	0	0	0	0	0	0	0	0	0	0	0	0	0	0	0	0
1R-05875	N/A		5000 Highway 37 N	Blank	NA	Air	N/A	Personal	Field Blank	N/A		7/15/2001	10									0							0									0
1R-05877	N/A		5000 Highway 37 N	NAFU	SP-8	Air	Outdoor	Stationary	Field Sample	N/A	1632	7/16/2001	10		0	0	0	0	0	0	0	0	0	0	0	0	0	0	0	0	0	0	0	0	0	0	0	0
1R-05885	N/A		5000 Highway 37 N	Property	SP-1	Air	Outdoor	Stationary	Field Sample	N/A	1599	7/16/2001	10		0	0	0	0	0	0	0	0	0	0	0	0	0	0	0	0	0	0	0	0	0	0	0	0
1R-05886	N/A		5000 Highway 37 N	Property	SP-2	Air	Outdoor	Stationary	Field Sample	N/A	1620	7/16/2001	10		0	0	0	0	0	0	0	0	0	0	0	0	0	0	0	0	0	0	0	0	0	0	0	0
1R-05887	N/A		5000 Highway 37 N	Property	SP-3	Air	Outdoor	Stationary	Field Sample	N/A	1590	7/16/2001	10		0	0	0	0	0	0	0	0	0	0	0	0	0	0	0	0	0	0	0	0	0	0	0	0
1R-05888	N/A		5000 Highway 37 N	Property	SP-4	Air	Outdoor	Stationary	Field Sample	N/A	1593	7/16/2001	10		0	0	0	0	0	0	0	0	0	0	0	0	0	0	0	0	0	0	0	0	0	0	0	0
1R-05889	N/A		5000 Highway 37 N	Property	SP-5	Air	Outdoor	Stationary	Field Sample	N/A	1584	7/16/2001	10		0	0	0	0	0	0	0	0	0	0	0	0	0	0	0	0	0	0	0	0	0	0	0	0
1R-05890	N/A		5000 Highway 37 N	Property	SP-6	Air	Outdoor	Stationary	Field Sample	N/A	1638	7/16/2001	10		0.0040	0	0	0	0	0	0.0040	1	0	0	0	0	0	0	0	0	0	0	0	0	0	0	0	0
1R-05891	N/A		5000 Highway 37 N	Property	SP-7	Air	Outdoor	Stationary	Field Sample	N/A	1632	7/16/2001	10		0	0	0	0	0	0	0	0	0	0	0	0	0	0	0	0	0	0	0	0	0	0	0	0
1R-05892	N/A		5000 Highway 37 N	Property	SP-16	Air	Outdoor	Stationary	Field Sample	N/A	1596	7/16/2001	10		0	0	0	0	0	0	0	0	0	0	0	0	0	0	0	0	0	0	0	0	0	0	0	0
1R-05893	N/A		5000 Highway 37 N	Blank	NA	Air	N/A	Stationary	Field Blank	N/A		7/15/2001	10									0							0									0
1R-05897	N/A		5000 Highway 37 N	Property	SP-2	Air	Outdoor	Stationary	Field Sample	N/A	1278	7/15/2001	10		0	0	0	0	0	0	0	0	0	0	0	0	0	0	0	0	0	0	0	0	0	0	0	0
1R-05898	N/A		5000 Highway 37 N	Property	SP-3	Air	Outdoor	Stationary	Field Sample	N/A	1233	7/15/2001	10		0	0	0	0	0	0	0	0	0	0	0	0	0	0	0	0	0	0	0	0	0	0	0	0
1R-05899	N/A		5000 Highway 37 N	Property	SP-4	Air	Outdoor	Stationary	Field Sample	N/A	1233	7/15/2001	10		0	0	0	0	0	0	0	0	0	0	0	0	0	0	0	0	0	0	0	0	0	0	0	0
1R-05900	N/A		5000 Highway 37 N	Property	SP-5	Air	Outdoor	Stationary	Field Sample	N/A	1236	7/15/2001	10		0	0	0	0	0	0	0	0	0	0	0	0	0	0	0	0	0	0	0	0	0	0	0	0
1R-05901	N/A		5000 Highway 37 N	Property	SP-6	Air	Outdoor	Stationary	Field Sample	N/A	1248	7/15/2001	10		0	0	0	0	0	0	0	0	0	0	0	0	0	0	0	0	0	0	0	0	0	0	0	0
1R-05902	N/A		5000 Highway 37 N	Property	SP-7	Air	Outdoor	Stationary	Field Sample	N/A	1248	7/15/2001	10		0	0	0	0	0	0	0	0	0	0	0	0	0	0	0	0	0	0	0	0	0	0	0	0
1R-05909	N/A		5000 Highway 37 N	Property	SP-1	Air	Outdoor	Stationary	Field Sample	N/A	1590	7/17/2001	10		0	0	0	0	0	0	0	0	0	0	0	0	0	0	0	0	0	0	0	0	0	0	0	0
1R-05910	N/A		5000 Highway 37 N	Property	SP-2	Air	Outdoor	Stationary	Field Sample	N/A	1590	7/17/2001	10		0	0	0	0	0	0	0	0	0	0	0	0	0	0	0	0	0	0	0	0	0	0	0	0

Sample ID	Scenario	Task	Property Group (Location)	Sample Group	Location Description (Sub Location)	Media Type	Matrix	Sample Type	Category	Pre Post Clear	Vol (air=L) Area (dust=cm²)	Sample Date	Grid Openings	Filter Status Non Analyzed	ISO Concentrations (Air = structures/cc)(Dust = structures/cm²) (METHOD - ISO 10312)																						
															Libby Amphiboles (LA)								Chrysotile (C)								Other Amphiboles (OA)							
															Excluded Structures			Structures Detected					Excluded Structures			Structures Detected					Excluded Structures			Structures Detected				
															Aspect Ratio < 5:1	Length < 0.5 u	Diameter > 0.5u	Length 0.5 to 5 u	Length 5 to 10 u	Length > 10 u	Total Conc. LA	Total Count LA	Aspect Ratio < 5:1	Length < 0.5 u	Diameter > 0.5u	Length 0.5 to 5 u	Length 5 to 10 u	Length > 10 u	Total Conc. C	Total Count C	Aspect Ratio < 5:1	Length < 0.5 u	Diameter > 0.5u	Length 0.5 to 5 u	Length 5 to 10 u	Length > 10 u	Total Conc. OA	Total Count OA
1R-05911	N/A		5000 Highway 37 N	Property	SP-3	Air	Outdoor	Stationary	Field Sample	N/A	1602	7/17/2001	10		0	0	0.0079	0	0	0	0.0079	2	0	0	0	0	0	0	0	0	0	0	0	0	0	0	0	0
1R-05913	N/A		5000 Highway 37 N	Property	SP-5	Air	Outdoor	Stationary	Field Sample	N/A	1599	7/17/2001	10		0	0	0	0	0	0	0	0	0	0	0	0	0	0	0	0	0	0	0	0	0	0	0	0
1R-05914	N/A		5000 Highway 37 N	Property	SP-6	Air	Outdoor	Stationary	Field Sample	N/A	1593	7/17/2001	10		0	0	0	0	0	0	0	0	0	0	0	0	0	0	0	0	0	0	0	0	0	0	0	0
1R-05915	N/A		5000 Highway 37 N	Property	SP-7	Air	Outdoor	Stationary	Field Sample	N/A	1593	7/17/2001	10		0	0	0	0	0	0	0	0	0	0	0	0	0	0	0	0	0	0	0	0	0	0	0	0
1R-05916	N/A		5000 Highway 37 N	Property	SP-16	Air	Outdoor	Stationary	Field Sample	N/A	1596	7/17/2001	10		0	0	0	0	0.0040	0	0.0040	1	0	0	0	0	0	0	0	0	0	0	0	0	0	0	0	0
1R-05917	N/A		5000 Highway 37 N	Blank	NA	Air	N/A	Personal	Field Blank	N/A		7/17/2001	10									0								0								0
1R-05918	N/A		5000 Highway 37 N	Blank	NA	Air	N/A	Personal	Field Blank	N/A		7/17/2001	10									0								0								0
1R-05919	N/A		5000 Highway 37 N	NAFU	SP-8	Air	Outdoor	Stationary	Field Sample	N/A	1590	7/17/2001	10		0	0	0	0	0	0	0	0	0	0	0	0	0	0	0	0	0	0	0	0	0	0	0	0
1R-05920	N/A		5000 Highway 37 N	Clean Room	SP-9	Air	Indoor	Stationary	Field Sample	N/A	1608	7/17/2001	10		0	0	0	0	0	0	0	0	0	0	0	0	0	0	0	0	0	0	0	0	0	0	0	0
1R-05922	N/A		5000 Highway 37 N	Clean Room	SP17	Air	Indoor	Stationary	Field Sample	N/A	1593	7/17/2001	10		0	0	0	0	0	0	0	0	0	0	0	0	0	0	0	0	0	0	0	0	0	0	0	0
1R-05923	N/A		5000 Highway 37 N	Property	SP-18	Air	Indoor	Stationary	Field Sample	N/A	1593	7/17/2001	10		0	0	0	0	0	0	0	0	0	0	0	0	0	0	0	0	0	0	0	0	0	0	0	0
1R-05924	N/A		5000 Highway 37 N	Gate	SP-19	Air	Outdoor	Stationary	Field Sample	N/A	1590	7/17/2001	10		0	0	0	0	0	0	0	0	0	0	0	0	0	0	0	0	0	0	0	0	0	0	0	0
1R-05925	N/A		5000 Highway 37 N	Blank	NA	Air	N/A	Personal	Field Blank	N/A		7/17/2001	10									0								0								0
1R-05929	N/A		5000 Highway 37 N	Blank	NA	Air	N/A	Personal	Field Blank	N/A		7/17/2001	10									0								0								0
1R-05934	N/A		5000 Highway 37 N	Clean Room	SP-9	Air	Indoor	Stationary	Field Sample	N/A	1629	7/18/2001	10		0.0018	0	0.0036	0	0	0.0018	0.0072	4	0	0	0	0	0	0	0	0	0	0	0	0	0	0	0	0
1R-05936	N/A		5000 Highway 37 N	Clean Room	SP-17	Air	Indoor	Stationary	Field Sample	N/A	1629	7/18/2001	10		0	0	0.0018	0.0018	0	0	0.0036	2	0	0	0	0	0	0	0	0	0	0	0	0	0	0	0	0
1R-06062	N/A		5000 Highway 37 N	Property	SP-4	Air	Outdoor	Stationary	Field Sample	N/A	1494	7/18/2001	10		0	0	0	0	0.0020	0	0.0020	1	0	0	0	0	0	0	0	0	0	0	0	0	0	0	0	0
1R-06067	N/A		5000 Highway 37 N	Blank	NA	Air	N/A	Personal	Field Blank	N/A		7/18/2001	10									0								0								0
1R-06069	N/A	Labor - flagger	5000 Highway 37 N	Property	Shoulder	Air	Outdoor	Personal	Field Sample	N/A	780	7/18/2001	10		0	0	0	0	0	0	0	0	0	0	0	0	0	0	0	0	0	0	0	0	0	0	0	0
1R-06069	N/A	Labor - flagger	5000 Highway 37 N	Property	Shoulder	Air	Outdoor	Personal	Field Sample	N/A	780	7/18/2001	10		0	0	0	0	0	0	0	0	0	0	0	0	0	0	0	0	0	0	0	0	0	0	0	0
1R-06070	N/A	Operate - Grader	5000 Highway 37 N	Property	Shoulder	Air	Outdoor	Personal	Field Sample	N/A	655	7/18/2001	10		0	0	0.0085	0	0	0	0.0085	1	0	0	0	0	0	0	0	0	0	0	0	0	0	0	0	0
1R-06071	N/A	Wash Truck	5000 Highway 37 N	Property	Shoulder	Air	Outdoor	Personal	Field Sample	N/A	666	7/18/2001	10		0	0	0.5100	0	0.2550	0	0.7650	3	0	0	0	0	0	0	0	0	0	0	0	0	0	0	0	0
1R-06073	N/A		5000 Highway 37 N	Blank	NA	Air	N/A	Personal	Field Blank	N/A		7/18/2001	10									0								0								0
1R-06074	N/A	Decon upper level	5000 Highway 37 N	Property	Shoulder	Air	Outdoor	Personal	Field Sample	N/A	885	7/19/2001	10		0	0	0	0.7676	0	0	0.7676	2	0	0	0	0	0	0	0	0	0	0	0	0	0	0	0	0
1R-06077	N/A		5000 Highway 37 N	Blank	NA	Air	N/A	Stationary	Field Blank	N/A		7/19/2001	10									0								0								0
1R-06080	N/A		5000 Highway 37 N	Blank	NA	Air	N/A	Personal	Field Blank	N/A		7/19/2001	10									0								0								0
1R-06081	N/A		5000 Highway 37 N	Property	SP-1	Air	Outdoor	Stationary	Field Sample	N/A	1638	7/19/2001	10		0	0	0.0021	0	0	0	0.0021	1	0	0	0	0	0	0	0	0	0	0	0	0	0	0	0	0
1R-06082	N/A		5000 Highway 37 N	Property	SP-2	Air	Outdoor	Stationary	Field Sample	N/A	1620	7/19/2001	10		0	0	0	0	0	0	0	0	0	0	0	0	0	0	0	0	0	0	0	0	0	0	0	0
1R-06083	N/A		5000 Highway 37 N	Property	SP-4	Air	Outdoor	Stationary	Field Sample	N/A	1509	7/19/2001	10		0	0	0	0	0.0023	0	0.0023	1	0	0	0	0	0	0	0	0	0	0	0	0	0	0	0	0
1R-06084	N/A		5000 Highway 37 N	Property	SP-5	Air	Outdoor	Stationary	Field Sample	N/A	1506	7/19/2001	10		0	0	0	0	0	0	0	0	0	0	0	0	0	0	0	0	0	0	0	0	0	0	0	0
1R-06085	N/A		5000 Highway 37 N	Property	SP-6	Air	Outdoor	Stationary	Field Sample	N/A	1503	7/19/2001	10		0	0	0	0	0	0	0	0	0	0	0	0	0	0	0	0	0	0	0	0	0	0	0	0
1R-06086	N/A		5000 Highway 37 N	Property	SP-7	Air	Outdoor	Stationary	Field Sample	N/A	1500	7/19/2001	10		0	0	0	0	0	0	0	0	0	0	0	0	0	0	0	0	0	0	0	0	0	0	0	0
1R-06087	N/A		5000 Highway 37 N	Property	SP-16	Air	Outdoor	Stationary	Field Sample	N/A	1527	7/19/2001	10		0.0023	0	0.0046	0	0	0	0.0069	3	0	0	0	0	0	0	0	0	0	0	0	0	0	0	0	0
1R-06088	N/A		5000 Highway 37 N	Clean Room	SP-9	Air	Indoor	Stationary	Field Sample	N/A	1500	7/19/2001	10		0	0	0	0.0023	0	0	0.0023	1	0	0	0	0.0023	0	0	0.0023	1	0	0	0	0	0	0	0	0
1R-06089	N/A		5000 Highway 37 N	Marcor Office	SP-12	Air	Indoor	Stationary	Field Sample	N/A	1650	7/19/2001	10		0	0	0.0021	0.0021	0	0	0.0042	2	0	0	0	0	0	0	0	0	0	0	0	0	0	0	0	0
1R-06091	N/A		5000 Highway 37 N	Gate	SP-19	Air	Outdoor	Stationary	Field Sample	N/A	1500	7/19/2001	10		0	0	0	0	0	0	0	0	0	0	0	0	0	0	0	0	0	0	0	0	0	0	0	0
1R-06092	N/A	Labor - flagger	5000 Highway 37 N	Property	Shoulder	Air	Outdoor	Personal	Field Sample	N/A	49	7/18/2001	10		0	0	0	0	0	0	0	0	0	0	0	0	0	0	0	0	0	0	0	0	0	0	0	0
1R-06093	N/A	Operate - Grader	5000 Highway 37 N	Property	Shoulder	Air	Outdoor	Personal	Field Sample	N/A	49	7/18/2001	10		0	0	0	0	0	0	0	0	0	0	0	0	0	0	0	0	0	0	0	0	0	0	0	0
1R-06094	N/A	Wash Truck	5000 Highway 37 N	Property	Shoulder	Air	Outdoor	Personal	Field Sample	N/A	35	7/18/2001	10		0	0	0.7213	0	0.1803	0.1803	1.0820	6	0	0	0	0	0	0	0	0	0	0	0	0	0	0	0	0
1R-06108	N/A	Grade upper level	5000 Highway 37 N	Property	Shoulder	Air	Outdoor	Personal	Field Sample	N/A	850	7/20/2001	10		0	0	0	0	0	0	0	0	0	0	0	0	0	0	0	0	0	0	0	0	0	0	0	0
1R-06113	N/A		5000 Highway 37 N	Blank	NA	Air	N/A	Stationary	Field Blank	N/A		7/20/2001	10									0								0								0
1R-06116	N/A		5000 Highway 37 N	Property	SP-1	Air	Outdoor	Stationary	Field Sample	N/A	1659	7/20/2001	10		0	0	0	0.0038	0	0	0.0038	1	0	0	0	0	0	0	0	0	0	0	0	0	0	0	0	0
1R-06120	N/A		5000 Highway 37 N	Property	SP-6	Air	Outdoor	Stationary	Field Sample	N/A	1578	7/20/2001	10		0	0	0	0	0	0	0	0	0	0	0	0	0	0	0	0	0	0	0	0	0	0	0	0
1R-06221	N/A		5000 Highway 37 N	Property	SP-7	Air	Outdoor	Stationary	Field Sample	N/A	1578	7/20/2001	10		0.0040	0	0	0	0	0	0.0040	1	0	0	0	0	0	0	0	0	0	0	0	0	0	0	0	0
1R-06223	N/A		5000 Highway 37 N	Clean Room	SP-9	Air	Indoor	Stationary	Field Sample	N/A	1578	7/20/2001	10		0	0	0	0	0	0	0	0	0	0	0	0	0	0	0	0	0	0	0	0	0	0	0	0
1R-06224	N/A		5000 Highway 37 N	Marcor Office	SP-14	Air	Outdoor	Stationary	Field Sample	N/A	1572	7/20/2001	10		0	0	0	0.0040	0	0	0.0040	1	0	0	0	0	0	0	0	0	0	0	0	0	0	0	0	0
1R-06225	N/A		5000 Highway 37 N	Clean Room	SP-17	Air	Indoor	Stationary	Field Sample	N/A	1578	7/20/2001	10		0	0	0	0.0040	0	0	0.0040	1	0	0	0	0	0	0	0	0	0	0	0	0	0	0	0	0
1R-06226	N/A		5000 Highway 37 N	Gate	SP-19	Air	Outdoor	Stationary	Field Sample	N/A	1575	7/20/2001	10		0	0	0	0.0040	0	0	0.0040	1	0	0	0	0	0	0	0	0	0	0	0	0	0	0	0	0
1R-06235	N/A		5000 Highway 37 N	Property	SP-1	Air	Outdoor	Stationary	Field Sample	N/A	1578	7/21/2001	10		0	0	0	0	0	0	0	0	0	0	0	0	0	0	0	0	0	0	0	0	0	0	0	0
1R-06236	N/A		5000 Highway 37 N	Property	SP-2	Air	Outdoor	Stationary	Field Sample	N/A	1578	7/21/2001	10		0	0	0	0	0	0.0018	0.0018	1	0	0	0	0	0	0	0	0	0	0	0	0	0	0	0	0
1R-06237	N/A		5000 Highway 37 N	Property	SP-4	Air	Outdoor	Stationary	Field Sample	N/A	1479	7/21/2001	10		0	0	0.0039	0.0020	0	0	0.0059	3	0	0	0	0	0	0	0	0	0	0	0	0	0	0	0	0
1R-06238	N/A		5000 Highway 37 N	Property	SP-5	Air	Outdoor	Stationary	Field Sample	N/A	1479	7/21/2001	10		0	0	0	0	0	0	0	0	0	0	0	0	0	0	0	0	0	0	0	0	0	0	0	0
1R-06239	N/A		5000 Highway 37 N	Property	SP-6	Air	Outdoor	Stationary	Field Sample	N/A	1593	7/21/2001	10		0	0	0	0	0	0	0	0	0	0	0	0	0	0	0	0	0	0	0	0	0	0	0	0
1R-06240	N/A		5000 Highway 37 N	Property	SP-7	Air	Outdoor	Stationary	Field Sample	N/A	1590	7/21/2001	10		0	0	0	0	0	0	0	0	0	0	0	0	0	0	0	0	0	0	0	0	0	0	0	0
1R-06247	N/A		5000 Highway 37 N	Clean Room	SP-9	Air	Indoor	Stationary	Field Sample	N/A	1512	7/21/2001	10		0	0	0	0	0	0	0	0	0	0	0	0	0	0	0	0	0	0	0	0	0	0	0	0
1R-06248	N/A		5000 Highway 37 N	Clean Room	SP-17	Air	Indoor	Stationary	Field Sample	N/A	1530	7/21/2001	10		0	0	0	0	0	0	0	0	0	0	0	0	0	0	0	0	0	0	0	0	0	0	0	0
1R-06249	N/A		5000 Highway 37 N	Property	SP-15	Air	Outdoor	Stationary	Field Sample	N/A	1617	7/21/2001	10		0	0	0	0	0	0	0	0	0	0	0	0	0	0	0	0	0	0	0	0	0	0	0	0
1R-06250	N/A		5000 Highway 37 N	Gate	SP-19	Air	Outdoor	Stationary	Field Sample	N/A	1590	7/21/2001	10		0	0	0	0	0	0	0	0	0	0	0	0	0	0	0	0	0	0	0	0	0	0	0	0
1R-06253	N/A		5000 Highway 37 N	Blank	NA	Air	N/A	Personal	Field Blank	N/A		7/21/2001	10									0								0								0
1R-06255	N/A	Volvo #1	5000 Highway 37 N	Property	Shoulder	Air	Outdoor	Personal	Field Sample	N/A	746	7/21/2001	10		0.0169	0	0.0254	0.0423	0.0169	0.0085	0.1100	13	0	0	0	0	0	0	0	0	0	0	0	0	0	0	0	0
1R-06256	N/A	Volvo #1	5000 Highway 37 N	Property	Shoulder	Air	Outdoor	Personal	Field Sample	N/A	47	7/21/2001	10		0	0	0	0	0	0	0	0	0	0	0	0	0	0	0	0	0	0	0	0	0	0	0	0
1R-06257	N/A		5000 Highway 37 N	Blank	NA	Air	N/A	Stationary	Field Blank	N/A		7/21/2001	10									0								0								0
1R-06259	N/A		5000 Highway 37 N	Property	SP-1	Air	Outdoor	Stationary	Field Sample	N/A	1632	7/23/2001	10		0	0	0.0018	0	0.0018	0	0.0036	2	0	0	0	0	0	0	0	0	0	0	0	0	0	0	0	0
1R-06260	N/A		5000 Highway 37 N	Property	SP-2	Air	Outdoor	Stationary	Field Sample	N/A	1632	7/23/2001	10		0	0	0	0	0	0	0	0	0	0	0	0	0	0	0	0	0	0	0	0	0	0	0	0
1R-06261	N/A		5000 Highway 37 N	Property	SP-4	Air	Outdoor	Stationary	Field Sample	N/A	1584	7/23/2001	10		0	0	0	0.0018	0	0	0.0018	1	0	0	0	0	0	0	0	0	0	0	0	0	0	0	0	0
1R-06262	N/A		5000 Highway 37 N	Property	SP-5	Air	Outdoor	Stationary	Field Sample	N/A	1587	7/23/2001	10		0	0	0	0	0	0	0	0	0	0	0	0	0	0	0	0	0	0	0	0	0	0	0	0
1R-06263	N/A		5000 Highway 37 N	Property	SP-6	Air	Outdoor	Stationary	Field Sample	N/A	1380	7/23/2001	10		0	0	0	0	0	0	0	0	0	0	0	0	0	0	0	0	0	0	0	0	0	0	0	0
1R-06264	N/A		5000 Highway 37 N	Property	SP-7	Air	Outdoor	Stationary	Field Sample	N/A	1602	7/23/2001	10		0	0	0	0	0	0	0	0	0	0	0	0	0	0	0	0	0	0	0	0	0	0	0	0
1R-06271	N/A		5000 Highway 37 N	NAFU	SP-8	Air	Outdoor	Stationary	Field Sample	N/A	1605	7/23/2001	10		0	0	0	0	0	0	0	0	0	0	0	0	0	0	0	0	0	0	0	0	0	0	0	0
1R-06272	N/A		5000 Highway 37 N	Clean Room	SP-9	Air	Indoor	Stationary	Field Sample	N/A	1752	7/23/2001	10		0	0	0	0	0	0	0	0	0	0	0	0	0	0	0	0	0	0	0	0	0	0	0	0
1R-06273	N/A		5000 Highway 37 N	Property	SP-10	Air	Indoor	Stationary	Field Sample	N/A	1707	7/23/2001	10		0	0	0	0	0	0	0	0	0	0	0	0	0	0	0	0	0	0	0	0	0	0	0	0
1R-06275	N/A		5000 Highway 37 N	NAFU	SP-18	Air	Outdoor	Stationary	Field Sample	N/A	1605	7/23/2001	10		0	0	0	0	0	0	0	0	0	0	0	0	0	0	0	0	0	0	0	0	0	0	0	0
1R-06276	N/A		5000 Highway 37 N	Gate	SP-19	Air	Outdoor	Stationary	Field Sample	N/A	1590	7/23/2001	10		0	0	0	0	0	0.0018	0.0018	1	0	0	0	0	0	0	0	0	0	0	0	0	0	0	0	0
1R-06280	N/A		5000 Highway 37 N	Blank	NA	Air	N/A	Personal	Field Blank	N/A		7/23/2001	10									0								0								0

Dust

1/200.7

ISO Concentrations (Air = structures/cc)(Dust = structures/cm²) (METHOD - ISO 10312)

Sample ID	Scenario	Task	Property Group (Location)	Sample Group	Location Description (Sub Location)	Media Type	Matrix	Sample Type	Category	Pre Post Clear	Vol (air=L)/ Area (dust=cm²)	Sample Date	Grid Open ings	Filter Status Non Analyzed	Libby Amphiboles (LA) Excluded Structures: Aspect Ratio < 5:1	Length < 0.5 u	Dia- meter > 0.5u	Structures Detected: Length 0.5 to 5 u	Length 5 to 10 u	Length > 10 u	Total Conc. LA	Total Count LA	Chrysotile (C) Excluded Structures: Aspect Ratio < 5:1	Length < 0.5 u	Dia- meter > 0.5u	Structures Detected: Length 0.5 to 5 u	Length 5 to 10 u	Length > 10 u	Total Conc. C	Total Count C	Other Amphiboles (OA) Excluded Structures: Aspect Ratio < 5:1	Length < 0.5 u	Dia- meter > 0.5u	Structures Detected: Length 0.5 to 5 u	Length 5 to 10 u	Length > 10 u	Total Conc. OA	Total Count OA
1R-06293	N/A	Operate - Grader, upper level	5000 Highway 37 N	Property	Shoulder	Air	Outdoor	Personal	Field Sample	N/A	697	7/23/2001	9		0	0	0.0208	0.0104	0.0208	0	0.0520	5	0	0	0	0.0104	0	0	0.0104	1	0	0	0	0	0	0	0	0
1R-06295	N/A	Operate - Bulldozer, upper level	5000 Highway 37 N	Property	Shoulder	Air	Outdoor	Personal	Field Sample	N/A	477	7/23/2001	9		0.1216	0	0.1976	0.0912	0.0760	0.0456	0.5320	35	0	0	0	0	0	0	0	0	0	0	0	0	0	0	0	0
1R-06296	N/A	Operate - Bulldozer, upper level	5000 Highway 37 N	Property	Shoulder	Air	Outdoor	Personal	Field Sample	N/A	48	7/23/2001	11		1.2359	0	0.7415	0.9887	0.1236	0	3.0897	25	0	0	0	0	0	0	0	0	0	0	0	0	0	0	0	0
1R-06297	N/A	Decon upper level	5000 Highway 37 N	Property	Shoulder	Air	Outdoor	Personal	Field Sample	N/A	546	7/23/2001	10		0.0837	0	0.0956	0.2510	0.0478	0.0120	0.4900	41	0	0	0	0	0	0	0	0	0	0	0	0	0	0	0	0
1R-06298	N/A	Decon upper level	5000 Highway 37 N	Property	Shoulder	Air	Outdoor	Personal	Field Sample	N/A	48	7/23/2001	9		0	0	0.1511	0.1511	0.1511	0	0.4532	3	0	0	0	0	0	0	0	0	0	0	0	0	0	0	0	0
1R-06299	N/A		5000 Highway 37 N	Blank	NA	Air	N/A	Stationary	Field Blank	N/A		7/23/2001	10									0								0								0
1R-06301	N/A		5000 Highway 37 N	Property	SP-1	Air	Outdoor	Stationary	Field Sample	N/A	1581	7/24/2001	10		0	0	0.0040	0	0	0	0.0040	1	0	0	0	0	0	0	0	0	0	0	0	0	0	0	0	0
1R-06302	N/A		5000 Highway 37 N	Property	SP-2	Air	Outdoor	Stationary	Field Sample	N/A	1581	7/24/2001	10		0	0	0	0	0.0040	0	0.0040	1	0	0	0	0	0	0	0	0	0	0	0	0	0	0	0	0
1R-06303	N/A		5000 Highway 37 N	Property	SP-4	Air	Outdoor	Stationary	Field Sample	N/A	1530	7/24/2001	10		0	0	0	0	0.0041	0	0.0041	1	0	0	0	0	0	0	0	0	0	0	0	0	0	0	0	0
1R-06304	N/A		5000 Highway 37 N	Property	SP-5	Air	Outdoor	Stationary	Field Sample	N/A	1533	7/24/2001	10		0	0	0	0	0	0.0041	0.0041	1	0	0	0	0	0	0	0	0	0	0	0	0	0	0	0	0
1R-06305	N/A		5000 Highway 37 N	Property	SP-6	Air	Outdoor	Stationary	Field Sample	N/A	1590	7/24/2001	10		0.0040	0	0	0	0	0	0.0040	1	0	0	0	0	0	0	0	0	0	0	0	0	0	0	0	0
1R-06306	N/A		5000 Highway 37 N	Property	SP-7	Air	Outdoor	Stationary	Field Sample	N/A	1590	7/24/2001	10		0	0	0.0079	0	0	0	0.0079	2	0	0	0	0	0	0	0	0	0	0	0	0	0	0	0	0
1R-06313	N/A		5000 Highway 37 N	Clean Room	SP-9	Air	Indoor	Stationary	Field Sample	N/A	1680	7/24/2001	10		0	0	0	0	0	0	0	0	0	0	0	0	0	0	0	0	0	0	0	0	0	0	0	0
1R-06314	N/A		5000 Highway 37 N	Volpe Trailer	SP-11	Air	Indoor	Stationary	Field Sample	N/A	1575	7/24/2001	10		0	0	0	0	0	0	0	0	0	0	0	0	0	0	0	0	0	0	0	0	0	0	0	0
1R-06315	N/A		5000 Highway 37 N	Clean Room	SP-17	Air	Indoor	Stationary	Field Sample	N/A	1665	7/24/2001	10		0	0	0.0038	0	0	0	0.0038	1	0	0	0	0	0	0	0	0	0	0	0	0	0	0	0	0
1R-06316	N/A		5000 Highway 37 N	Gate	SP-19	Air	Outdoor	Stationary	Field Sample	N/A	1671	7/24/2001	10		0	0	0	0	0.0038	0	0.0038	1	0	0	0	0	0	0	0	0	0	0	0	0	0	0	0	0
1R-06319	N/A		5000 Highway 37 N	Blank	NA	Air	N/A	Personal	Field Blank	N/A		7/24/2001	10									0								0								0
1R-06321	N/A	Moxy #8	5000 Highway 37 N	Property	Shoulder	Air	Outdoor	Personal	Field Sample	N/A	612	7/24/2001	10		0	0	0.0103	0.0516	0	0	0.0619	6	0	0	0	0	0	0	0	0	0	0	0	0	0	0	0	0
1R-06327	N/A		5000 Highway 37 N	Property	SP-1	Air	Outdoor	Stationary	Field Sample	N/A	1607	7/25/2001	10		0	0	0	0	0	0	0	0	0	0	0	0	0	0	0	0	0	0	0	0	0	0	0	0
1R-06328	N/A		5000 Highway 37 N	Property	SP-2	Air	Outdoor	Stationary	Field Sample	N/A	1607	7/25/2001	10		0	0	0.0039	0	0	0	0.0039	1	0	0	0	0	0	0	0	0	0	0	0	0	0	0	0	0
1R-06329	N/A		5000 Highway 37 N	Property	SP-4	Air	Outdoor	Stationary	Field Sample	N/A	1740	7/25/2001	10		0	0	0.0036	0.0145	0.0036	0	0.0218	6	0	0	0	0	0	0	0	0	0	0	0	0	0	0	0	0
1R-06330	N/A		5000 Highway 37 N	Property	SP-5	Air	Outdoor	Stationary	Field Sample	N/A	1737	7/25/2001	10		0	0	0	0	0.0073	0	0.0073	2	0	0	0	0	0	0	0	0	0	0	0	0	0	0	0	0
1R-06332	N/A		5000 Highway 37 N	Property	SP-7	Air	Outdoor	Stationary	Field Sample	N/A	1659	7/25/2001	10		0	0	0	0.0038	0	0	0.0038	1	0	0	0	0	0	0	0	0	0	0	0	0	0	0	0	0
1R-06339	N/A		5000 Highway 37 N	Clean Room	SP-9	Air	Indoor	Stationary	Field Sample	N/A	1671	7/25/2001	10		0.0038	0	0	0	0	0	0.0038	1	0	0	0	0	0	0	0	0	0	0	0	0	0	0	0	0
1R-06340	N/A		5000 Highway 37 N	Marcor Office	SP-12	Air	Indoor	Stationary	Field Sample	N/A	1737	7/25/2001	10		0	0	0	0	0	0	0	0	0	0	0	0	0	0	0	0	0	0	0	0	0	0	0	0
1R-06341	N/A		5000 Highway 37 N	Clean Room	SP-17	Air	Indoor	Stationary	Field Sample	N/A	1671	7/25/2001	10		0	0	0	0	0	0.0038	0.0038	1	0	0	0	0	0	0	0	0	0	0	0	0	0	0	0	0
1R-06342	N/A		5000 Highway 37 N	Gate	SP-19	Air	Outdoor	Stationary	Field Sample	N/A	1662	7/25/2001	10			0					0	0		0					0	0							0	0
1R-06345	N/A		5000 Highway 37 N	Blank	NA	Air	N/A	Personal	Field Blank	N/A		7/25/2001	10									0								0								0
1R-06351	N/A		5000 Highway 37 N	Blank	NA	Air	N/A	Stationary	Field Blank	N/A		7/25/2001	10									0								0								0
1R-06366	N/A		5000 Highway 37 N	Marcor Office	SP-13	Air	Indoor	Stationary	Field Sample	N/A	1680	7/26/2001	10		0	0	0	0	0	0	0	0	0	0	0	0	0	0	0	0	0	0	0	0	0	0	0	0
1R-06375	N/A	Decon upper level	5000 Highway 37 N	Property	Shoulder	Air	Outdoor	Personal	Field Sample	N/A	856	7/26/2001	4		3.9681	0	2.9761	15	3.9681	0	26	26	0	0	0	0.9920	0	0	0.9920	1	0	0	0	0	0	0	0	0
1R-06377	N/A		5000 Highway 37 N	Blank	NA	Air	N/A	Stationary	Field Blank	N/A		7/26/2001	10									0								0								0
1R-06379	N/A	Water truck, yellow Hertz, upper level	5000 Highway 37 N	Property	Shoulder	Air	Outdoor	Personal	Field Sample	N/A	845	7/27/2001	8		0.0280	0	0.1774	0.2241	0.0654	0.0280	0.5228	56	0	0	0	0	0	0	0	0	0	0	0	0	0	0	0	0
1R-06380	N/A	Water truck, yellow Hertz, upper level	5000 Highway 37 N	Property	Shoulder	Air	Outdoor	Personal	Field Sample	N/A	56	7/27/2001	10		0	0	0	0.2254	0.2254	0	0.4508	4	0	0	0	0	0	0	0	0	0	0	0	0	0	0	0	0
1R-06381	N/A		5000 Highway 37 N	Blank	NA	Air	N/A	Stationary	Field Blank	N/A		7/27/2001	10									0								0								0
1R-06383	N/A		5000 Highway 37 N	Property	SP-1	Air	Outdoor	Stationary	Field Sample	N/A	1580	7/27/2001	10		0	0	0.0022	0	0	0	0.0022	1	0	0	0	0	0	0	0	0	0	0	0	0	0	0	0	0
1R-06384	N/A		5000 Highway 37 N	Property	SP-2	Air	Outdoor	Stationary	Field Sample	N/A	960	7/27/2001	10		0	0	0.0036	0.0036	0.0036	0	0.0109	3	0	0	0	0	0	0	0	0	0	0	0	0	0	0	0	0
1R-06385	N/A		5000 Highway 37 N	Property	SP-4	Air	Outdoor	Stationary	Field Sample	N/A	1587	7/27/2001	10		0	0	0.0022	0.0044	0.0022	0	0.0088	4	0	0	0	0	0	0	0	0	0	0	0	0	0	0	0	0
1R-06386	N/A		5000 Highway 37 N	Property	SP-5	Air	Outdoor	Stationary	Field Sample	N/A	1665	7/27/2001	10		0.0021	0	0	0	0	0	0.0021	1	0.0021	0	0	0	0	0	0	0.0021	1	0	0	0	0	0	0	0
1R-06387	N/A		5000 Highway 37 N	Property	SP-6	Air	Outdoor	Stationary	Field Sample	N/A	852	7/27/2001	10		0	0	0	0.0041	0	0	0.0041	1	0	0	0	0	0	0	0	0	0	0	0	0	0	0	0	0
1R-06388	N/A		5000 Highway 37 N	Property	SP-7	Air	Outdoor	Stationary	Field Sample	N/A	1571	7/27/2001	10		0	0	0	0.0022	0	0	0.0022	1	0	0	0	0	0	0	0	0	0	0	0	0	0	0	0	0
1R-06397	N/A		5000 Highway 37 N	Clean Room	SP-9	Air	Indoor	Stationary	Field Sample	N/A	1631	7/27/2001	10		0	0	0	0	0	0	0	0	0	0	0	0	0	0	0	0	0	0	0	0	0	0	0	0
1R-06398	N/A		5000 Highway 37 N	Clean Room	SP-17	Air	Indoor	Stationary	Field Sample	N/A	1568	7/27/2001	10		0	0	0	0.0040	0	0	0.0040	1	0	0	0	0	0	0	0	0	0	0	0	0	0	0	0	0
1R-06399	N/A		5000 Highway 37 N	Property	SP-14	Air	Indoor	Stationary	Field Sample	N/A	1550	7/27/2001	10		0	0	0	0	0	0	0	0	0	0	0	0	0	0	0	0	0	0	0	0	0	0	0	0
1R-06401	N/A		5000 Highway 37 N	Gate	SP-19	Air	Outdoor	Stationary	Field Sample	N/A	1613	7/27/2001	10		0	0	0	0	0	0	0	0	0	0	0	0	0	0	0	0	0	0	0	0	0	0	0	0
1R-06406	N/A		5000 Highway 37 N	Blank	NA	Air	N/A	Stationary	Field Blank	N/A		7/28/2001	10									0								0								0
1R-06410	N/A		5000 Highway 37 N	Clean Room	SP-17	Air	Indoor	Stationary	Field Sample	N/A	1704	7/28/2001	10		0	0	0	0	0	0	0	0	0	0	0	0	0	0	0	0	0	0	0	0	0	0	0	0
1R-06411	N/A		5000 Highway 37 N	Gate	SP-19	Air	Outdoor	Stationary	Field Sample	N/A	1652	7/28/2001	10		0	0	0	0	0	0	0	0	0	0	0	0	0	0	0	0	0	0	0	0	0	0	0	0
1R-06414	N/A		5000 Highway 37 N	Property	SP-1	Air	Outdoor	Stationary	Field Sample	N/A	1640	7/28/2001	10		0	0	0	0	0	0	0	0	0	0	0	0	0	0	0	0	0	0	0	0	0	0	0	0
1R-06415	N/A		5000 Highway 37 N	Property	SP-2	Air	Outdoor	Stationary	Field Sample	N/A	1625	7/28/2001	10		0	0	0	0	0	0	0	0	0	0	0	0	0	0	0	0	0	0	0	0	0	0	0	0
1R-06416	N/A		5000 Highway 37 N	Property	SP-4	Air	Outdoor	Stationary	Field Sample	N/A	1649	7/28/2001	10		0	0	0	0.0040	0	0	0.0040	1	0	0	0	0	0	0	0	0	0	0	0	0	0	0	0	0
1R-06418	N/A		5000 Highway 37 N	Property	SP-6	Air	Outdoor	Stationary	Field Sample	N/A	1692	7/28/2001	10		0.0039	0	0.0039	0	0	0	0.0077	2	0	0	0	0	0	0	0	0	0	0	0	0	0	0	0	0
1R-06419	N/A		5000 Highway 37 N	Property	SP-7	Air	Outdoor	Stationary	Field Sample	N/A	1692	7/28/2001	10		0	0	0	0.0039	0.0039	0	0.0077	2	0	0	0	0.0116	0	0	0.0116	3	0	0	0	0	0	0	0	0
1R-06426	N/A		5000 Highway 37 N	Penmeter	NA	Air	N/A	Personal	Field Blank	N/A		7/28/2001	10									0								0								0
1R-06428	N/A		5000 Highway 37 N	Property	SP-1	Air	Outdoor	Stationary	Field Sample	N/A	1656	7/30/2001	10		0	0	0	0	0.0038	0	0.0038	1	0	0	0	0	0	0	0	0	0	0	0	0	0	0	0	0
1R-06428	N/A		5000 Highway 37 N	Property	SP-1	Air	Outdoor	Stationary	Field Sample	N/A	1656	7/30/2001	10		0	0	0	0	0.0039	0	0.0039	1	0	0	0	0	0	0	0	0	0	0	0	0	0	0	0	0
1R-06429	N/A		5000 Highway 37 N	Property	SP-2	Air	Outdoor	Stationary	Field Sample	N/A	1643	7/30/2001	10		0	0	0	0	0	0	0	0	0	0	0	0	0	0	0	0	0	0	0	0	0	0	0	0
1R-06430	N/A		5000 Highway 37 N	Property	SP-4	Air	Outdoor	Stationary	Field Sample	N/A	1713	7/30/2001	10		0	0	0	0.0037	0.0037	0	0.0074	2	0	0	0	0	0	0	0	0	0	0	0	0	0	0	0	0
1R-06431	N/A		5000 Highway 37 N	Property	SP-5	Air	Outdoor	Stationary	Field Sample	N/A	1737	7/30/2001	10		0	0	0	0	0	0	0	0	0	0	0	0	0	0	0	0	0	0	0	0	0	0	0	0
1R-06432	N/A		5000 Highway 37 N	Property	SP-6	Air	Outdoor	Stationary	Field Sample	N/A	1665	7/30/2001	10		0	0	0	0	0	0	0	0	0	0	0	0	0	0	0	0	0	0	0	0	0	0	0	0
1R-06433	N/A		5000 Highway 37 N	Property	SP-7	Air	Outdoor	Stationary	Field Sample	N/A	1659	7/30/2001	10		0	0	0	0	0	0	0	0	0	0	0	0	0	0	0	0	0	0	0	0	0	0	0	0
1R-06444	N/A		5000 Highway 37 N	NAFU	SP-8	Air	Outdoor	Stationary	Field Sample	N/A	1631	7/30/2001	10		0	0	0	0	0	0	0	0	0	0	0	0	0	0	0	0	0	0	0	0	0	0	0	0
1R-06445	N/A		5000 Highway 37 N	Clean Room	SP-9	Air	Indoor	Stationary	Field Sample	N/A	1517	7/30/2001	10		0	0	0	0	0.0042	0	0.0042	1	0	0	0	0	0	0	0	0	0	0	0	0	0	0	0	0
1R-06446	N/A		5000 Highway 37 N	Property	SP-10	Air	Indoor	Stationary	Field Sample	N/A	1674	7/30/2001	10		0	0	0	0	0	0	0	0	0	0	0	0	0	0	0	0	0	0	0	0	0	0	0	0
1R-06447	N/A		5000 Highway 37 N	Clean Room	SP-17	Air	Indoor	Stationary	Field Sample	N/A	1613	7/30/2001	10		0	0	0	0	0	0	0	0	0	0	0	0	0	0	0	0	0	0	0	0	0	0	0	0
1R-06448	N/A		5000 Highway 37 N	NAFU	SP-18	Air	Outdoor	Stationary	Field Sample	N/A	1683	7/30/2001	10		0	0	0	0	0	0	0	0	0	0	0	0	0	0	0	0	0	0	0	0	0	0	0	0
1R-06449	N/A		5000 Highway 37 N	Gate	SP-19	Air	Outdoor	Stationary	Field Sample	N/A	1646	7/30/2001	10		0	0	0	0	0	0	0	0	0	0	0	0	0	0	0	0	0	0	0	0	0	0	0	0

ISO Concentrations (Air = structures/cc)(Dust = structures/cm²) (METHOD - ISO 10312)

Sample ID	Scenario	Task	Property Group (Location)	Sample Group	Location Description (Sub Location)	Media Type	Matrix	Sample Type	Category	Pre Post Clear	Vol (air=L)/ Area (dust=cm²)	Sample Date	Grid Openings	Filter Status Non Analyzed	Libby Amphiboles (LA) Excluded Structures: Aspect Ratio < 5:1	Length < 0.5 u	Dia-meter > 0.5u	Structures Detected: Length 0.5 to 5 u	Length 5 to 10 u	Length > 10 u	Total Conc. LA	Total Count LA	Chrysotile (C) Excluded Structures: Aspect Ratio < 5:1	Length < 0.5 u	Dia-meter > 0.5u	Structures Detected: Length 0.5 to 5 u	Length 5 to 10 u	Length > 10 u	Total Conc. C	Total Count C	Other Amphiboles (OA) Excluded Structures: Aspect Ratio < 5:1	Length < 0.5 u	Dia-meter > 0.5u	Structures Detected: Length 0.5 to 5 u	Length 5 to 10 u	Length > 10 u	Total Conc. OA	Total Count OA
1R-06450	N/A	Operate - Bulldozer, upper level	5000 Highway 37 N	Property	Shoulder	Air	Outdoor	Personal	Field Sample	N/A	47	7/30/2001	10		0	0	0 2686	0 1343	0 1343	0 1343	0 6714	5	0	0	0	0	0	0	0	0	0	0	0	0	0	0	0	0	0
1R-06451	N/A	Operate - Bulldozer, upper level	5000 Highway 37 N	Property	Shoulder	Air	Outdoor	Personal	Field Sample	N/A	834	7/30/2001	6		0 0252	0	0 1766	0 1640	0 0883	0 0252	0 4793	38	0	0	0	0	0	0	0	0	0	0	0	0	0	0	0	0	0
1R-06452	N/A	Decon upper level	5000 Highway 37 N	Property	Shoulder	Air	Outdoor	Personal	Field Sample	N/A	543	7/30/2001	10		0 0116	0	0 0814	0 0581	0 0116	0	0 1627	14	0	0	0	0	0	0	0	0	0	0	0	0	0	0	0	0	0
1R-06453	N/A	Decon upper level	5000 Highway 37 N	Property	Shoulder	Air	Outdoor	Personal	Field Sample	N/A	62	7/30/2001	10		0	0	0	0	0	0 1018	0 1018	1	0	0	0	0	0	0	0	0	0	0	0	0	0	0	0	0	0
1R-06454	N/A		5000 Highway 37 N	Blank	NA	Air	N/A	Stationary	Field Blank	N/A		7/30/2001	10									0																	0
1R-06456	N/A		5000 Highway 37 N	Property	SP-1	Air	Outdoor	Stationary	Field Sample	N/A	1556	7/31/2001	10		0	0	0	0 0041	0	0	0 0041	1	0	0	0	0	0	0	0	0	0	0	0	0	0	0	0	0
1R-06457	N/A		5000 Highway 37 N	Property	SP-2	Air	Outdoor	Stationary	Field Sample	N/A	1565	7/31/2001	10		0	0	0 0040	0	0	0	0 0040	1	0	0	0	0	0	0	0	0	0	0	0	0	0	0	0	0	0
1R-06458	N/A		5000 Highway 37 N	Property	SP-4	Air	Outdoor	Stationary	Field Sample	N/A	1637	7/31/2001	10		0	0	0	0	0	0	0	0	0	0	0	0	0	0	0	0	0	0	0	0	0	0	0	0
1R-06459	N/A		5000 Highway 37 N	Property	SP-5	Air	Outdoor	Stationary	Field Sample	N/A	1668	7/31/2001	10		0	0	0	0	0	0	0	0	0	0	0	0	0	0	0	0	0	0	0	0	0	0	0	0
1R-06460	N/A		5000 Highway 37 N	Property	SP-6	Air	Outdoor	Stationary	Field Sample	N/A	1649	7/31/2001	10		0	0	0	0	0	0	0	0	0 0038	0	0	0 1569	0	0	0 1608	42	0	0	0	0	0	0	0	0
1R-06461	N/A		5000 Highway 37 N	Property	SP-7	Air	Outdoor	Stationary	Field Sample	N/A	1640	7/31/2001	10		0	0	0	0	0	0	0	0	0	0	0	0	0	0	0	0	0	0	0	0	0	0	0	0
1R-06472	N/A		5000 Highway 37 N	Clean Room	SP-9	Air	Indoor	Stationary	Field Sample	N/A	1589	7/31/2001	10		0	0	0	0	0	0	0	0	0	0	0	0	0	0	0	0	0	0	0	0	0	0	0	0
1R-06473	N/A		5000 Highway 37 N	Volpe Trailer	SP-11	Air	Indoor	Stationary	Field Sample	N/A	1656	7/31/2001	10		0	0	0	0	0	0	0	0	0	0	0	0	0	0	0	0	0	0	0	0	0	0	0	0
1R-06489	N/A		5000 Highway 37 N	Property	SP-2	Air	Outdoor	Stationary	Field Sample	N/A	1580	8/1/2001	10		0	0	0	0	0	0	0	0	0	0	0	0	0	0	0	0	0	0	0	0	0	0	0	0
1R-06490	N/A		5000 Highway 37 N	Property	SP-4	Air	Outdoor	Stationary	Field Sample	N/A	1493	8/1/2001	10		0	0	0 0047	0 0070	0	0	0 0117	5	0	0	0	0	0	0	0	0	0	0	0	0	0	0	0	0
1R-06491	N/A		5000 Highway 37 N	Property	SP-5	Air	Outdoor	Stationary	Field Sample	N/A	1493	8/1/2001	10		0	0	0	0 0047	0	0	0 0047	2	0	0	0	0	0	0	0	0	0	0	0	0	0	0	0	0
1R-06492	N/A		5000 Highway 37 N	Property	SP-6	Air	Outdoor	Stationary	Field Sample	N/A	1613	8/1/2001	10		0	0	0	0 0022	0	0	0 0022	1	0	0	0	0	0	0	0	0	0	0	0	0	0	0	0	0
1R-06493	N/A		5000 Highway 37 N	Property	SP-7	Air	Outdoor	Stationary	Field Sample	N/A	1598	8/1/2001	10		0	0	0 0022	0 0022	0	0	0 0044	2	0	0	0	0	0	0	0	0	0	0	0 0022	0	0	0 0022	0	1
1R-06499	N/A		5000 Highway 37 N	Blank	NA	Air	N/A	Personal	Field Blank	N/A		8/1/2001	10									0																	0
1R-06504	N/A		5000 Highway 37 N	Clean Room	SP-9	Air	Indoor	Stationary	Field Sample	N/A	1631	8/1/2001	10		0	0	0	0	0	0	0	0	0	0	0	0	0	0	0	0	0	0	0	0	0	0	0	0
1R-06506	N/A		5000 Highway 37 N	Clean Room	SP-17	Air	Indoor	Stationary	Field Sample	N/A	1120	8/1/2001	10		0	0	0	0	0	0	0	0	0	0	0	0	0	0	0	0	0	0	0	0	0	0	0	0
1R-06507	N/A		5000 Highway 37 N	Gate	SP-19	Air	Outdoor	Stationary	Field Sample	N/A	1610	8/1/2001	10		0	0	0	0	0 0039	0	0 0039	1	0	0	0	0	0	0	0	0	0	0	0	0	0	0	0	0
1R-06513	N/A		5000 Highway 37 N	Blank	NA	Air	N/A	Stationary	Field Blank	N/A		8/1/2001	10									0																	0
1R-06518	N/A		5000 Highway 37 N	Property	SP-1	Air	Outdoor	Stationary	Field Sample	N/A	1625	8/2/2001	10		0	0	0	0	0	0 0018	0 0018	1	0	0	0	0	0	0	0	0	0	0	0	0	0	0	0	0
1R-06519	N/A		5000 Highway 37 N	Property	SP-2	Air	Outdoor	Stationary	Field Sample	N/A	1613	8/2/2001	10		0	0	0	0	0	0	0	0	0	0	0	0	0	0	0	0	0	0	0	0	0	0	0	0
1R-06520	N/A		5000 Highway 37 N	Property	SP-4	Air	Outdoor	Stationary	Field Sample	N/A	1668	8/2/2001	10		0	0	0	0	0 0017	0	0 0017	1	0	0	0	0	0	0	0	0	0	0	0	0	0	0	0	0
1R-06521	N/A		5000 Highway 37 N	Property	SP-5	Air	Outdoor	Stationary	Field Sample	N/A	1683	8/2/2001	10		0	0	0	0	0	0	0	0	0	0	0	0	0	0	0	0	0	0	0	0	0	0	0	0
1R-06522	N/A		5000 Highway 37 N	Property	SP-6	Air	Outdoor	Stationary	Field Sample	N/A	1610	8/2/2001	10		0	0	0	0 0018	0 0018	0	0 0036	2	0	0	0	0	0	0	0	0	0	0	0	0	0	0	0	0
1R-06523	N/A		5000 Highway 37 N	Property	SP-7	Air	Outdoor	Stationary	Field Sample	N/A	1598	8/2/2001	10		0	0	0	0	0	0	0	0	0	0	0	0	0	0	0	0	0	0	0	0	0	0	0	0
1R-06541	N/A	Decon upper/Water truck spraying upper level	5000 Highway 37 N	Property	Shoulder	Air	Outdoor	Personal	Field Sample	N/A	703	8/2/2001	10		0	0	0 2416	1 6911	0 2416	0	2 1743	9	0	0	0	0	0	0	0	0	0	0	0	0	0	0	0	0
1R-06545	N/A		5000 Highway 37 N	Property	SP-1	Air	Outdoor	Stationary	Field Sample	N/A	1595	8/3/2001	10		0	0	0	0	0 0018	0	0 0018	1	0	0	0	0	0	0	0	0	0	0	0	0	0	0	0	0
1R-06546	N/A		5000 Highway 37 N	Property	SP-2	Air	Outdoor	Stationary	Field Sample	N/A	1598	8/3/2001	10		0	0	0	0	0	0	0	0	0	0	0	0	0	0	0	0	0	0	0	0	0	0	0	0
1R-06547	N/A		5000 Highway 37 N	Property	SP-4	Air	Outdoor	Stationary	Field Sample	N/A	1613	8/3/2001	10		0	0	0	0 0018	0 0018	0	0 0036	2	0	0	0	0	0	0	0	0	0	0	0	0	0	0	0	0
1R-06548	N/A		5000 Highway 37 N	Property	SP-5	Air	Outdoor	Stationary	Field Sample	N/A	1619	8/3/2001	10		0	0	0 0018	0	0 0018	0	0 0036	2	0	0	0	0	0	0	0	0	0	0	0	0	0	0	0	0
1R-06549	N/A		5000 Highway 37 N	Property	SP-6	Air	Outdoor	Stationary	Field Sample	N/A	1607	8/3/2001	10		0	0	0	0	0	0	0	0	0	0	0	0	0	0	0	0	0	0	0	0	0	0	0	0
1R-06550	N/A		5000 Highway 37 N	Property	SP-7	Air	Outdoor	Stationary	Field Sample	N/A	1619	8/3/2001	10		0	0	0	0	0 0018	0	0 0018	1	0	0	0	0	0	0	0	0	0	0	0	0	0	0	0	0
1R-06562	N/A		5000 Highway 37 N	Marcor Office	SP-14	Air	Outdoor	Stationary	Field Sample	N/A	1640	8/3/2001	10		0	0	0	0	0	0	0	0	0	0	0	0	0	0	0	0	0	0	0	0	0	0	0	0
1R-06571	N/A		5000 Highway 37 N	Property	SP-1	Air	Outdoor	Stationary	Field Sample	N/A	1577	8/4/2001	10		0 0022	0	0 0044	0	0	0	0 0067	3	0	0	0	0	0	0	0	0	0	0	0	0	0	0	0	0
1R-06572	N/A		5000 Highway 37 N	Property	SP-2	Air	Outdoor	Stationary	Field Sample	N/A	1565	8/4/2001	10		0	0	0	0	0	0	0	0	0	0	0	0	0	0	0	0	0	0	0	0	0	0	0	0
1R-06573	N/A		5000 Highway 37 N	Property	SP-4	Air	Outdoor	Stationary	Field Sample	N/A	1493	8/4/2001	10		0	0	0	0 0023	0	0	0 0023	1	0	0	0	0	0	0	0	0	0	0	0	0	0	0	0	0
1R-06574	N/A		5000 Highway 37 N	Property	SP-5	Air	Outdoor	Stationary	Field Sample	N/A	1517	8/4/2001	10		0	0	0	0	0	0	0	0	0	0	0	0	0	0	0	0	0	0	0	0	0	0	0	0
1R-06575	N/A		5000 Highway 37 N	Property	SP-6	Air	Outdoor	Stationary	Field Sample	N/A	1637	8/4/2001	10		0	0	0	0 0043	0	0	0 0043	2	0	0	0	0	0	0	0	0	0	0	0	0	0	0	0	0
1R-06576	N/A		5000 Highway 37 N	Property	SP-7	Air	Outdoor	Stationary	Field Sample	N/A	1634	8/4/2001	10		0	0	0	0	0 0021	0	0 0021	1	0	0	0	0	0	0	0	0	0	0	0	0	0	0	0	0
1R-06885	N/A		5000 Highway 37 N	Clean Room	SP-9	Air	Indoor	Stationary	Field Sample	N/A	1731	8/6/2001	10		0	0	0	0	0	0	0	0	0	0	0	0	0	0	0	0	0	0	0	0	0	0	0	0
1R-06886	N/A		5000 Highway 37 N	Property	SP-10	Air	Indoor	Stationary	Field Sample	N/A	1595	8/6/2001	10		0	0	0	0	0	0	0	0	0	0	0	0	0	0	0	0	0	0	0	0	0	0	0	0
1R-06887	N/A		5000 Highway 37 N	Clean Room	SP-17	Air	Indoor	Stationary	Field Sample	N/A	1857	8/6/2001	10		0	0	0	0	0	0	0	0	0	0	0	0	0	0	0	0	0	0	0	0	0	0	0	0
1R-06888	N/A		5000 Highway 37 N	Gate	SP-19	Air	Outdoor	Stationary	Field Sample	N/A	1577	8/6/2001	10		0	0	0 0040	0 0040	0	0	0 0080	2	0	0	0	0	0	0	0	0	0	0	0	0	0	0	0	0
1R-06889	N/A		5000 Highway 37 N	NAFU	SP-8	Air	Outdoor	Stationary	Field Sample	N/A	1583	8/6/2001	10		0	0	0	0	0	0	0	0	0	0	0	0	0	0	0	0	0	0	0	0	0	0	0	0
1R-06890	N/A		5000 Highway 37 N	NAFU	SP-18	Air	Outdoor	Stationary	Field Sample	N/A	1616	8/6/2001	10		0	0	0	0	0	0	0	0	0	0	0	0	0	0	0	0	0	0	0	0	0	0	0	0
1R-06896	N/A	Decon upper level	5000 Highway 37 N	Property	Shoulder	Air	Outdoor	Personal	Field Sample	N/A	454	8/6/2001	10		0 0417	0	0 0834	0 1529	0 0695	0	0 3475	25	0	0	0	0	0	0	0	0	0	0	0	0	0	0	0	0
1R-06897	N/A	Decon upper level	5000 Highway 37 N	Property	Shoulder	Air	Outdoor	Personal	Field Sample	N/A	47	8/6/2001	10		0	0	0	0	0 2686	0	0 2686	2	0	0	0	0	0	0	0	0	0	0	0	0	0	0	0	0
1R-06898	N/A	Operate - Bulldozer, upper level	5000 Highway 37 N	Property	Shoulder	Air	Outdoor	Personal	Field Sample	N/A	759	8/6/2001	9		0 0092	0	0 0647	0 0739	0 0277	0	0 1755	19	0	0	0	0	0	0	0	0	0	0	0	0	0	0	0	0
1R-06899	N/A	Operate - Bulldozer, upper level	5000 Highway 37 N	Property	Shoulder	Air	Outdoor	Personal	Field Sample	N/A	47	8/6/2001	10		0	0	0	0	0	0	0	0	0	0	0	0	0	0	0	0	0	0	0	0	0	0	0	0
1R-06900	N/A		5000 Highway 37 N	Blank	NA	Air	N/A	Stationary	Field Blank	N/A		8/6/2001	10									0																	0
1R-06902	N/A		5000 Highway 37 N	Blank	NA	Air	N/A	Personal	Field Blank	N/A		8/4/2001	10									0																	0
1R-06920	N/A		5000 Highway 37 N	Blank	NA	Air	N/A	Stationary	Field Blank	N/A		8/9/2001	10									0																	0
1R-06925	N/A		5000 Highway 37 N	Blank	NA	Air	N/A	Personal	Field Blank	N/A		8/3/2001	10									0																	0
1R-06929	N/A		5000 Highway 37 N	Property	SP-1	Air	Outdoor	Stationary	Field Sample	N/A	1637	8/6/2001	10		0	0	0 0040	0	0	0	0 0040	1	0	0	0	0	0	0	0	0	0	0	0	0	0	0	0	0
1R-06930	N/A		5000 Highway 37 N	Property	SP-2	Air	Outdoor	Stationary	Field Sample	N/A	1637	8/6/2001	10		0	0	0 0040	0	0	0	0 0040	1	0	0	0	0	0	0	0	0	0	0	0	0	0	0	0	0
1R-06931	N/A		5000 Highway 37 N	Property	SP-4	Air	Outdoor	Stationary	Field Sample	N/A	1665	8/6/2001	10		0	0	0	0 0039	0	0	0 0039	1	0	0	0	0	0	0	0	0	0	0	0	0	0	0	0	0
1R-06932	N/A		5000 Highway 37 N	Property	SP-5	Air	Outdoor	Stationary	Field Sample	N/A	1652	8/6/2001	10		0	0	0	0 0039	0	0	0 0039	1	0	0	0	0	0	0	0	0	0	0	0	0	0	0	0	0
1R-06933	N/A		5000 Highway 37 N	Property	SP-6	Air	Outdoor	Stationary	Field Sample	N/A	1652	8/6/2001	10		0	0	0	0 0039	0	0	0 0039	1	0	0	0	0	0	0	0	0	0	0	0	0	0	0	0	0
1R-06934	N/A		5000 Highway 37 N	Property	SP-7	Air	Outdoor	Stationary	Field Sample	N/A	1610	8/6/2001	10		0	0	0	0 0041	0	0	0 0041	1	0	0	0	0	0	0	0	0	0	0	0	0	0	0	0	0
1R-06945	N/A		5000 Highway 37 N	Clean Room	SP-9	Air	Indoor	Stationary	Field Sample	N/A	1743	8/7/2001	10		0	0	0	0 0036	0	0	0 0036	1	0	0	0	0	0	0	0	0	0	0	0	0	0	0	0	0
1R-06946	N/A		5000 Highway 37 N	Volpe Trailer	SP-11	Air	Indoor	Stationary	Field Sample	N/A	1625	8/7/2001	10		0	0	0 0039	0	0	0	0 0039	1	0	0	0	0	0	0	0	0	0	0	0	0	0	0	0	0
1R-06947	N/A		5000 Highway 37 N	Clean Room	SP-17	Air	Indoor	Stationary	Field Sample	N/A	1731	8/7/2001	10		0	0	0	0	0	0	0	0	0	0	0	0	0	0	0	0	0	0	0	0	0	0	0	0
1R-06948	N/A		5000 Highway 37 N	Gate	SP-19	Air	Outdoor	Stationary	Field Sample	N/A	1595	8/7/2001	10		0	0	0	0	0	0	0	0	0	0	0	0	0	0	0	0	0	0	0	0	0	0	0	0
1R-06949	N/A		5000 Highway 37 N	Blank	NA	Air	N/A	Personal	Field Blank	N/A		8/7/2001	10									0																	0
1R-06951	N/A		5000 Highway 37 N	Property	SP-1	Air	Outdoor	Stationary	Field Sample	N/A	1047	8/7/2001	10		0	0	0	0	0	0	0	0	0	0	0	0	0	0	0	0	0	0	0	0	0	0	0	0

Sample ID	Scenario	Task	Property Group (Location)	Sample Group	Location Description (Sub Location)	Media Type	Matrix	Sample Type	Category	Pre Post Clear	Vol (air=L)/ Area (dust=cm²)	Sample Date	Grid Openings	Filter Status Non Analyzed	ISO Concentrations (Air = structures/cc)(Dust = structures/cm²) (METHOD - ISO 10312)																							
															Libby Amphiboles (LA)								Chrysotile (C)								Other Amphiboles (OA)							
															Excluded Structures			Structures Detected					Excluded Structures			Structures Detected					Excluded Structures			Structures Detected				
															Aspect Ratio < 5:1	Length < 0.5 u	Dia-meter > 0.5u	Length 0.5 to 5 u	Length 5 to 10 u	Length > 10 u	Total Conc. LA	Total Count LA	Aspect Ratio < 5:1	Length < 0.5 u	Dia-meter > 0.5u	Length 0.5 to 5 u	Length 5 to 10 u	Length > 10 u	Total Conc. C	Total Count C	Aspect Ratio < 5:1	Length < 0.5 u	Dia-meter > 0.5u	Length 0.5 to 5 u	Length 5 to 10 u	Length > 10 u	Total Conc. OA	Total Count OA
1R-06952	N/A		5000 Highway 37 N	Property	SP-2	Air	Outdoor	Stationary	Field Sample	N/A	1656	8/7/2001	10		0	0	0.0025	0 0051	0	0	0 0076	3	0	0	0	0	0	0	0	0	0	0	0	0	0	0	0	0
1R-06953	N/A		5000 Highway 37 N	Property	SP-4	Air	Outdoor	Stationary	Field Sample	N/A	1872	8/7/2001	10		0	0	0	0	0.0022	0	0 0022	1	0	0	0	0	0	0	0	0	0	0	0	0	0	0	0	0
1R-06954	N/A		5000 Highway 37 N	Property	SP-5	Air	Outdoor	Stationary	Field Sample	N/A	1896	8/7/2001	10		0	0	0.0022	0	0	0	0.0022	1	0	0	0	0	0	0	0	0	0	0	0	0	0	0	0	0
1R-06955	N/A		5000 Highway 37 N	Property	SP-6	Air	Outdoor	Stationary	Field Sample	N/A	1595	8/7/2001	10		0	0	0	0	0	0	0	0	0	0	0	0	0	0	0	0	0	0	0	0	0	0	0	0
1R-06956	N/A		5000 Highway 37 N	Property	SP-7	Air	Outdoor	Stationary	Field Sample	N/A	1574	8/7/2001	10		0	0	0	0.0027	0	0	0.0027	1	0	0	0	0	0	0	0	0	0	0	0	0	0	0	0	0
1R-07186	N/A		5000 Highway 37 N	Blank	NA	Air	N/A	Personal	Field Blank	N/A		8/7/2001	10									0								0								0
1R-07193	N/A		5000 Highway 37 N	Property	SP-1	Air	Outdoor	Stationary	Field Sample	N/A	1649	8/8/2001	10		0	0	0	0.0021	0	0	0 0021	1	0	0	0	0	0	0	0	0	0	0	0	0	0	0	0	0
1R-07194	N/A		5000 Highway 37 N	Property	SP-2	Air	Outdoor	Stationary	Field Sample	N/A	1649	8/8/2001	10		0	0	0	0.0021	0	0	0 0021	1	0	0	0	0	0	0	0	0	0	0	0	0	0	0	0	0
1R-07195	N/A		5000 Highway 37 N	Property	SP-4	Air	Outdoor	Stationary	Field Sample	N/A	1436	8/8/2001	10		0	0	0	0	0	0	0	0	0	0	0	0	0	0	0	0	0	0	0	0	0	0	0	0
1R-07196	N/A		5000 Highway 37 N	Property	SP-5	Air	Outdoor	Stationary	Field Sample	N/A	1436	8/8/2001	10		0	0	0	0.0024	0.0049	0	0 0073	3	0	0	0	0	0	0	0	0	0	0	0	0	0	0	0	0
1R-07197	N/A		5000 Highway 37 N	Property	SP-6	Air	Outdoor	Stationary	Field Sample	N/A	1683	8/8/2001	10		0	0	0	0	0.0042	0 0021	0.0062	3	0	0	0	0	0	0	0	0	0	0	0	0	0	0	0	0
1R-07198	N/A		5000 Highway 37 N	Property	SP-7	Air	Outdoor	Stationary	Field Sample	N/A	1686	8/8/2001	10		0	0	0	0.0021	0	0	0.0021	1	0	0	0	0	0	0	0	0	0	0	0	0	0	0	0	0
1R-07204	N/A		5000 Highway 37 N	Blank	NA	Air	N/A	Personal	Field Blank	N/A		8/8/2001	10									0								0								0
1R-07205	N/A		5000 Highway 37 N	Clean Room	SP-9	Air	Indoor	Stationary	Field Sample	N/A	978	8/8/2001	10		0	0	0	0	0	0	0	0	0	0	0	0	0	0	0	0	0	0	0	0	0	0	0	0
1R-07206	N/A		5000 Highway 37 N	Marcor Office	SP-12	Air	Indoor	Stationary	Field Sample	N/A	1686	8/8/2001	10		0	0	0	0	0	0	0	0	0	0	0	0	0	0	0	0	0	0	0	0	0	0	0	0
1R-07207	N/A		5000 Highway 37 N	Clean Room	SP-17	Air	Indoor	Stationary	Field Sample	N/A	1680	8/8/2001	10		0	0	0	0	0	0	0	0	0	0	0	0	0	0	0	0	0	0	0	0	0	0	0	0
1R-07211	N/A		5000 Highway 37 N	Gate	SP-19	Air	Outdoor	Stationary	Field Sample	N/A	1695	8/8/2001	10		0	0	0.0037	0	0	0	0.0037	1	0	0	0	0	0	0	0	0	0	0	0	0	0	0	0	0
1R-07213	N/A		5000 Highway 37 N	Blank	NA	Air	N/A	Personal	Field Blank	N/A		8/8/2001	10									0								0								0
1R-07224	N/A	Operate - Bulldozer, upper level	5000 Highway 37 N	Property	Shoulder	Air	Outdoor	Personal	Field Sample	N/A	453	8/8/2001	10		0	0	0.0139	0	0	0	0.0139	1	0	0	0	0	0	0	0	0	0	0	0	0	0	0	0	0
1R-07225	N/A	Drive - Water truck, upper mine	5000 Highway 37 N	Property	Shoulder	Air	Outdoor	Personal	Field Sample	N/A	453	8/8/2001	10		0	0	0	0	0	0	0	0	0	0	0	0	0	0	0	0	0	0	0	0	0	0	0	0
1R-07230	N/A		5000 Highway 37 N	Clean Room	SP-9	Air	Indoor	Stationary	Field Sample	N/A	1710	8/9/2001	10		0	0	0	0	0	0	0	0	0	0	0	0	0	0	0	0	0	0	0	0	0	0	0	0
1R-07231	N/A		5000 Highway 37 N	Marcor Office	SP-13	Air	Indoor	Stationary	Field Sample	N/A	1616	8/9/2001	10		0	0	0	0	0	0	0	0	0	0	0	0	0	0	0	0	0	0	0	0	0	0	0	0
1R-07232	N/A		5000 Highway 37 N	Gate	SP-19	Air	Outdoor	Stationary	Field Sample	N/A	1595	8/9/2001	10		0	0	0.0040	0	0	0	0.0040	1	0	0	0	0	0	0	0	0	0	0	0	0	0	0	0	0
1R-07233	N/A		5000 Highway 37 N	Blank	NA	Air	N/A	Personal	Field Blank	N/A		8/9/2001	10									0								0								0
1R-07235	N/A		5000 Highway 37 N	Clean Room	SP-17	Air	Indoor	Stationary	Field Sample	N/A	1680	8/9/2001	10		0	0	0	0	0	0	0	0	0	0	0	0	0	0	0	0	0	0	0	0	0	0	0	0
1R-07236	N/A		5000 Highway 37 N	Property	SP-1	Air	Outdoor	Stationary	Field Sample	N/A	1662	8/9/2001	10		0.0038	0	0	0	0	0	0.0038	1	0	0	0	0	0	0	0	0	0	0	0	0	0	0	0	0
1R-07237	N/A		5000 Highway 37 N	Property	SP-2	Air	Outdoor	Stationary	Field Sample	N/A	1649	8/9/2001	10		0	0	0	0.0038	0	0	0 0038	1	0	0	0	0	0	0	0	0	0	0	0	0	0	0	0	0
1R-07238	N/A		5000 Highway 37 N	Property	SP-4	Air	Outdoor	Stationary	Field Sample	N/A	1740	8/9/2001	10		0	0	0.0036	0	0	0	0.0036	1	0	0	0	0	0	0	0	0	0	0	0	0	0	0	0	0
1R-07239	N/A		5000 Highway 37 N	Property	SP-5	Air	Outdoor	Stationary	Field Sample	N/A	1746	8/9/2001	10		0	0	0	0	0	0	0	0	0	0	0	0	0	0	0	0	0	0	0	0	0	0	0	0
1R-07240	N/A		5000 Highway 37 N	Property	SP-6	Air	Outdoor	Stationary	Field Sample	N/A	1634	8/9/2001	10		0	0	0	0.0039	0	0	0 0039	1	0	0	0	0	0	0	0	0	0	0	0	0	0	0	0	0
1R-07241	N/A		5000 Highway 37 N	Property	SP-7	Air	Outdoor	Stationary	Field Sample	N/A	1637	8/9/2001	10		0	0	0.0039	0	0	0	0 0039	1	0	0	0	0	0	0	0	0	0	0	0	0	0	0	0	0
1R-07254	N/A		5000 Highway 37 N	Property	SP-1	Air	Outdoor	Stationary	Field Sample	N/A	1607	8/10/2001	10		0	0	0	0.0026	0	0	0.0026	1	0	0	0	0	0	0	0	0	0	0	0	0	0	0	0	0
1R-07255	N/A		5000 Highway 37 N	Property	SP-2	Air	Outdoor	Stationary	Field Sample	N/A	1595	8/10/2001	10		0	0	0	0	0.0026	0	0.0026	1	0	0	0	0	0	0	0	0	0	0	0	0	0	0	0	0
1R-07256	N/A		5000 Highway 37 N	Property	SP-4	Air	Outdoor	Stationary	Field Sample	N/A	1586	8/10/2001	10		0	0	0	0	0	0	0	0	0	0	0	0	0	0	0	0	0	0	0	0	0	0	0	0
1R-07257	N/A		5000 Highway 37 N	Property	SP-5	Air	Outdoor	Stationary	Field Sample	N/A	1589	8/10/2001	10		0	0	0	0	0.0026	0 0026	0 0053	2	0	0	0	0	0	0	0	0	0	0	0	0	0	0	0	0
1R-07258	N/A		5000 Highway 37 N	Property	SP-6	Air	Outdoor	Stationary	Field Sample	N/A	1625	8/10/2001	10		0	0	0	0	0 0026	0	0 0026	1	0	0	0	0	0	0	0	0	0	0	0	0	0	0	0	0
1R-07259	N/A		5000 Highway 37 N	Property	SP-7	Air	Outdoor	Stationary	Field Sample	N/A	1583	8/10/2001	10		0	0	0	0	0	0	0	0	0	0	0	0	0	0	0	0	0	0	0	0	0	0	0	0
1R-07267	N/A		5000 Highway 37 N	Clean Room	SP-9	Air	Indoor	Stationary	Field Sample	N/A	1665	8/10/2001	10		0	0	0	0 0023	0	0	0 0023	1	0	0	0	0	0	0	0	0	0	0	0	0	0	0	0	0
1R-07268	N/A		5000 Highway 37 N	Property	SP-14	Air	Indoor	Stationary	Field Sample	N/A	1589	8/10/2001	10		0 0024	0	0.0073	0 0024	0	0	0 0122	5	0	0	0	0	0	0	0	0	0	0	0	0	0	0	0	0
1R-07269	N/A		5000 Highway 37 N	Gate	SP-19	Air	Outdoor	Stationary	Field Sample	N/A	1634	8/10/2001	10		0	0	0	0.0048	0 0024	0	0 0071	3	0	0	0	0	0	0	0	0	0	0	0	0	0	0	0	0
1R-07271	N/A		5000 Highway 37 N	Blank	NA	Air	N/A	Personal	Field Blank	N/A		8/10/2001	10									0								0								0
1R-07272	N/A		5000 Highway 37 N	Clean Room	SP-17	Air	Indoor	Stationary	Field Sample	N/A	1701	8/10/2001	10		0	0	0.0023	0 0023	0	0	0 0046	2	0	0	0	0	0	0	0	0	0	0	0	0	0	0	0	0
1R-07275	N/A		5000 Highway 37 N	Perimeter	NA	Air	N/A	Personal	Field Blank	N/A		8/10/2001	10									0								0								0
1R-07277	N/A	Operate - Bulldozer, upper level	5000 Highway 37 N	Property	Shoulder	Air	Outdoor	Personal	Field Sample	N/A	47	8/10/2001	10		0	0	0	0	0	0	0	0	0	0	0	0	0	0	0	0	0	0	0	0	0	0	0	0
1R-07279	N/A	Drive - Water truck, upper	5000 Highway 37 N	Property	Shoulder	Air	Outdoor	Personal	Field Sample	N/A	50	8/10/2001	10		0	0	0	0	0	0	0	0	0	0	0	0	0	0	0	0	0	0	0	0	0	0	0	0
1R-07281	N/A		5000 Highway 37 N	Blank	NA	Air	N/A	Stationary	Field Blank	N/A		8/10/2001	10									0								0								0
1R-07282	N/A	Volvo	5000 Highway 37 N	Property	Shoulder	Air	Outdoor	Personal	Field Sample	N/A	810	8/11/2001	10		0 0078	0	0 0156	0 0234	0	0 0078	0.0545	7	0	0	0	0	0	0	0	0	0	0	0	0	0	0	0	0
1R-07283	N/A	Volvo	5000 Highway 37 N	Property	Shoulder	Air	Outdoor	Personal	Field Sample	N/A	53	8/11/2001	10		0	0	0	0	0	0	0	0	0	0	0	0	0	0	0	0	0	0	0	0	0	0	0	0
1R-07285	N/A	Drive - Water truck, upper	5000 Highway 37 N	Property	Shoulder	Air	Outdoor	Personal	Field Sample	N/A	47	8/11/2001	10		0	0	0	0	0	0	0	0	0	0	0	0	0	0	0	0	0	0	0	0	0	0	0	0
1R-07286	N/A	Operate - Bulldozer, upper level	5000 Highway 37 N	Property	Shoulder	Air	Outdoor	Personal	Field Sample	N/A	843	8/11/2001	10		0 0075	0	0 0225	0.0075	0 0374	0 0075	0 0824	11	0	0	0	0	0	0	0	0	0	0	0	0	0	0	0	0
1R-07287	N/A	Operate - Bulldozer, upper level	5000 Highway 37 N	Property	Shoulder	Air	Outdoor	Personal	Field Sample	N/A	47	8/11/2001	10		0	0	0 1343	0	0	0	0 1343	1	0	0	0	0	0	0	0	0	0	0	0	0	0	0	0	0
1R-07288	N/A		5000 Highway 37 N	Blank	NA	Air	N/A	Stationary	Field Blank	N/A		8/11/2001	10									0								0								0
1R-07294	N/A		5000 Highway 37 N	Clean Room	SP-9	Air	Indoor	Stationary	Field Sample	N/A	1710	8/11/2001	10		0	0	0	0	0 0024	0	0 0024	1	0	0	0	0	0	0	0	0	0	0	0	0	0	0	0	0
1R-07295	N/A		5000 Highway 37 N	Property	SP-15	Air	Outdoor	Stationary	Field Sample	N/A	1625	8/11/2001	10		0	0	0	0	0	0	0	0	0	0	0	0	0	0	0	0	0	0	0	0	0	0	0	0
1R-07296	N/A		5000 Highway 37 N	Clean Room	SP-17	Air	Indoor	Stationary	Field Sample	N/A	1716	8/11/2001	10		0	0	0	0	0	0	0	0	0	0	0	0	0	0	0	0	0	0	0	0	0	0	0	0
1R-07297	N/A		5000 Highway 37 N	Gate	SP-19	Air	Outdoor	Stationary	Field Sample	N/A	1722	8/11/2001	10		0	0	0	0	0	0	0	0	0	0	0	0	0	0	0	0	0	0	0	0	0	0	0	0
1R-07299	N/A		5000 Highway 37 N	Perimeter	NA	Air	N/A	Personal	Field Blank	N/A		8/11/2001	10									0								0								0
1R-07300	N/A		5000 Highway 37 N	Property	SP-1	Air	Outdoor	Stationary	Field Sample	N/A	1601	8/11/2001	10		0	0	0	0	0	0	0	0	0	0	0	0	0	0	0	0	0	0	0	0	0	0	0	0
1R-07301	N/A		5000 Highway 37 N	Property	SP-2	Air	Outdoor	Stationary	Field Sample	N/A	1613	8/11/2001	10		0	0	0 0052	0	0	0	0 0052	2	0	0	0	0	0	0	0	0	0	0	0	0	0	0	0	0
1R-07302	N/A		5000 Highway 37 N	Property	SP-4	Air	Outdoor	Stationary	Field Sample	N/A	1640	8/11/2001	10		0	0	0 0026	0	0	0 0026	0 0051	2	0	0	0	0	0	0	0	0	0	0	0	0	0	0	0	0
1R-07303	N/A		5000 Highway 37 N	Property	SP-5	Air	Outdoor	Stationary	Field Sample	N/A	1646	8/11/2001	10		0	0	0	0.0102	0 0076	0	0 0178	7	0	0	0	0	0	0	0	0	0	0	0	0	0	0	0	0
1R-07304	N/A		5000 Highway 37 N	Property	SP-6	Air	Outdoor	Stationary	Field Sample	N/A	1677	8/11/2001	10		0	0	0	0	0.0025	0	0 0025	1	0	0	0	0	0	0	0	0	0	0	0	0	0	0	0	0
1R-07305	N/A		5000 Highway 37 N	Property	SP-7	Air	Outdoor	Stationary	Field Sample	N/A	1686	8/11/2001	10		0	0	0.0025	0	0.0025	0	0 0050	2	0	0	0	0	0	0	0	0	0	0	0	0	0	0	0	0
1R-07316	N/A		5000 Highway 37 N	Clean Room	SP-9	Air	Indoor	Stationary	Field Sample	N/A	1821	8/13/2001	10		0	0	0	0	0	0	0	0	0	0	0	0	0	0	0	0	0	0	0	0	0	0	0	0
1R-07317	N/A		5000 Highway 37 N	Property	SP-10	Air	Indoor	Stationary	Field Sample	N/A	1701	8/13/2001	10		0	0	0	0	0	0	0	0	0	0	0	0	0	0	0	0	0	0	0	0	0	0	0	0
1R-07318	N/A		5000 Highway 37 N	Clean Room	SP-17	Air	Indoor	Stationary	Field Sample	N/A	1728	8/13/2001	10		0	0	0	0	0 0037	0.0037	0.0073	2	0	0	0	0	0	0	0	0	0	0	0	0	0	0	0	0
1R-07319	N/A		5000 Highway 37 N	Gate	SP-19	Air	Outdoor	Stationary	Field Sample	N/A	1652	8/13/2001	10		0	0	0	0	0	0	0	0	0	0	0	0	0	0	0	0	0	0	0	0	0	0	0	0
1R-07322	N/A		5000 Highway 37 N	Property	SP-1	Air	Outdoor	Stationary	Field Sample	N/A	1671	8/13/2001	10		0	0	0 0025	0 0025	0.0100	0	0.0150	6	0	0	0	0	0	0	0	0	0	0	0	0	0	0	0	0

Sample ID	Scenario	Task	Property Group (Location)	Sample Group	Location Description (Sub Location)	Media Type	Matrix	Sample Type	Category	Pre Post Clear	Vol (air=L) Area (dust=cm²)	Sample Date	Grid Openings	Filter Status Non Analyzed	ISO Concentrations (Air = structures/cc)(Dust = structures/cm²) (METHOD - ISO 10312)																					
															Libby Amphiboles (LA)								Chrysotile (C)								Other Amphiboles (OA)							
															Excluded Structures			Structures Detected					Excluded Structures			Structures Detected					Excluded Structures			Structures Detected				
															Aspect Ratio < 5:1	Length < 0.5 u	Dia-meter > 0.5u	Length 0.5 to 5 u	Length 5 to 10 u	Length > 10 u	Total Conc. LA	Total Count LA	Aspect Ratio < 5:1	Length < 0.5 u	Dia-meter > 0.5u	Length 0.5 to 5 u	Length 5 to 10 u	Length > 10 u	Total Conc. C	Total Count C	Aspect Ratio < 5:1	Length < 0.5 u	Dia-meter > 0.5u	Length 0.5 to 5 u	Length 5 to 10 u	Length > 10 u	Total Conc. OA	Total Count OA
1R-07323	N/A		5000 Highway 37 N	Property	SP-2	Air	Outdoor	Stationary	Field Sample	N/A	1646	8/13/2001	10		0	0	0	0	0	0	0	0	0	0	0	0	0	0	0	0	0	0	0	0	0	0	0	0
1R-07324	N/A		5000 Highway 37 N	Property	SP-4	Air	Outdoor	Stationary	Field Sample	N/A	1640	8/13/2001	10		0	0	0	0	0	0	0	0	0	0	0	0	0	0	0	0	0	0	0	0	0	0	0	0
1R-07325	N/A		5000 Highway 37 N	Property	SP-5	Air	Outdoor	Stationary	Field Sample	N/A	1643	8/13/2001	10		0	0	0.0051	0.0025	0	0	0.0076	3	0	0	0	0	0	0	0	0	0	0	0	0	0	0	0	0
1R-07326	N/A		5000 Highway 37 N	Property	SP-6	Air	Outdoor	Stationary	Field Sample	N/A	1565	8/13/2001	10		0.0027	0	0	0.0027	0	0	0.0053	2	0	0	0	0	0	0	0	0	0	0	0	0	0	0	0	0
1R-07327	N/A		5000 Highway 37 N	Property	SP-7	Air	Outdoor	Stationary	Field Sample	N/A	1586	8/13/2001	10		0	0	0	0	0.0053	0	0.0053	2	0	0	0	0	0	0	0	0	0	0	0	0	0	0	0	0
1R-07338	N/A		5000 Highway 37 N	Blank	NA	Air	N/A	Stationary	Field Blank	N/A		8/13/2001	10									0																0
1R-07340	N/A		5000 Highway 37 N	NAFU	SP-8	Air	Outdoor	Stationary	Field Sample	N/A	1628	8/13/2001	10		0	0	0	0	0	0	0	0	0	0	0	0	0	0	0	0	0	0	0	0	0	0	0	0
1R-07341	N/A		5000 Highway 37 N	NAFU	SP-18	Air	Outdoor	Stationary	Field Sample	N/A	1622	8/13/2001	10		0	0	0	0	0	0	0	0	0	0	0	0	0	0	0	0	0	0	0	0	0	0	0	0
1R-07344	N/A		5000 Highway 37 N	Property	SP-1	Air	Outdoor	Stationary	Field Sample	N/A	1656	8/14/2001	10		0	0	0	0	0	0	0	0	0	0	0	0	0	0	0	0	0	0	0	0	0	0	0	0
1R-07345	N/A		5000 Highway 37 N	Property	SP-2	Air	Outdoor	Stationary	Field Sample	N/A	1646	8/14/2001	10		0	0	0.0025	0	0	0.0025	0.0051	2	0	0	0	0	0	0	0	0	0	0	0	0	0	0	0	0
1R-07346	N/A		5000 Highway 37 N	Property	SP-4	Air	Outdoor	Stationary	Field Sample	N/A	1728	8/14/2001	10		0	0	0	0	0	0	0	0	0	0	0	0	0	0	0	0	0	0	0	0	0	0	0	0
1R-07347	N/A		5000 Highway 37 N	Property	SP-5	Air	Outdoor	Stationary	Field Sample	N/A	1719	8/14/2001	10		0	0	0	0	0	0	0	0	0	0	0	0	0	0	0	0	0	0	0	0	0	0	0	0
1R-07348	N/A		5000 Highway 37 N	Property	SP-6	Air	Outdoor	Stationary	Field Sample	N/A	1649	8/14/2001	10		0	0	0	0	0	0	0	0	0	0	0	0	0	0	0	0	0	0	0	0	0	0	0	0
1R-07349	N/A		5000 Highway 37 N	Property	SP-7	Air	Outdoor	Stationary	Field Sample	N/A	1589	8/14/2001	10		0	0	0	0	0	0	0	0	0	0	0	0	0	0	0	0	0	0	0	0	0	0	0	0
1R-07355	N/A		5000 Highway 37 N	Blank	NA	Air	N/A	Personal	Field Blank	N/A		8/14/2001	10									0																0
1R-07360	N/A		5000 Highway 37 N	Clean Room	SP-9	Air	Indoor	Stationary	Field Sample	N/A	1875	8/14/2001	10		0	0	0	0	0	0	0	0	0	0	0	0	0	0	0	0	0	0	0	0	0	0	0	0
1R-07361	N/A		5000 Highway 37 N	Volpe Trailer	SP-11	Air	Indoor	Stationary	Field Sample	N/A	1668	8/14/2001	10		0	0	0	0	0	0	0	0	0	0	0	0	0	0	0	0	0	0	0	0	0	0	0	0
1R-07362	N/A		5000 Highway 37 N	Clean Room	SP-17	Air	Indoor	Stationary	Field Sample	N/A	1806	8/14/2001	10		0	0	0	0	0	0	0	0	0	0	0	0	0	0	0	0	0	0	0	0	0	0	0	0
1R-07363	N/A		5000 Highway 37 N	Gate	SP-19	Air	Outdoor	Stationary	Field Sample	N/A	1656	8/14/2001	10		0	0	0	0	0	0	0	0	0	0	0	0	0	0	0	0	0	0	0	0	0	0	0	0
1R-07370	N/A		5000 Highway 37 N	Blank	NA	Air	N/A	Stationary	Field Blank	N/A		8/14/2001	10									0																0
1R-07372	N/A		5000 Highway 37 N	Property	SP-1	Air	Outdoor	Stationary	Field Sample	N/A	1692	8/15/2001	10		0.0025	0	0	0.0025	0	0	0.0049	2	0	0	0	0	0	0	0	0	0	0	0	0	0	0	0	0
1R-07373	N/A		5000 Highway 37 N	Property	SP-2	Air	Outdoor	Stationary	Field Sample	N/A	1698	8/15/2001	10		0	0	0	0	0.0025	0	0.0025	1	0	0	0	0	0	0	0	0	0	0	0	0	0	0	0	0
1R-07374	N/A		5000 Highway 37 N	Property	SP-4	Air	Outdoor	Stationary	Field Sample	N/A	1508	8/15/2001	10		0	0	0	0	0	0	0	0	0	0	0	0	0	0	0	0	0	0	0	0	0	0	0	0
1R-07375	N/A		5000 Highway 37 N	Property	SP-5	Air	Outdoor	Stationary	Field Sample	N/A	1523	8/15/2001	10		0	0	0	0	0.0027	0	0.0027	1	0	0	0	0	0	0	0	0	0	0	0	0	0	0	0	0
1R-07380	N/A		5000 Highway 37 N	Blank	NA	Air	N/A	Personal	Field Blank	N/A		8/15/2001	10									0																0
1R-07708	N/A		5000 Highway 37 N	Clean Room	SP-9	Air	Indoor	Stationary	Field Sample	N/A	1619	8/15/2001	10		0.0024	0	0	0.0024	0	0	0.0048	2	0	0	0	0	0	0	0	0	0	0	0	0	0	0	0	0
1R-07709	N/A		5000 Highway 37 N	Marcor Office	SP-12	Air	Indoor	Stationary	Field Sample	N/A	1619	8/15/2001	10		0	0	0	0	0	0	0	0	0	0	0	0	0	0	0	0	0	0	0	0	0	0	0	0
1R-07710	N/A		5000 Highway 37 N	Clean Room	SP-17	Air	Indoor	Stationary	Field Sample	N/A	1758	8/15/2001	10		0	0	0.0022	0.0022	0	0	0.0044	2	0	0	0	0	0	0	0	0	0	0	0	0	0	0	0	0
1R-07711	N/A		5000 Highway 37 N	Gate	SP-19	Air	Outdoor	Stationary	Field Sample	N/A	1436	8/15/2001	10		0	0	0.0054	0.0054	0	0	0.0108	4	0	0	0	0	0	0	0	0	0	0	0	0	0	0	0	0
1R-07712	N/A		5000 Highway 37 N	Blank	NA	Air	N/A	Personal	Field Blank	N/A		8/15/2001	10									0																0
1R-07718	N/A		5000 Highway 37 N	Property	25' from Southwest Corner	Air	Outdoor	Stationary	Field Sample	Clear	1171	9/15/2001	10		0	0	0	0	0	0	0	0	0	0	0	0	0	0	0	0	0	0	0	0	0	0	0	0
1R-07719	N/A		5000 Highway 37 N	Property	25' off Northeast Corner of concrete pad	Air	Outdoor	Stationary	Field Sample	Clear	1248	9/15/2001	10		0	0	0	0	0	0	0	0	0	0	0	0	0	0	0	0	0	0	0	0	0	0	0	0
1R-07720	N/A		5000 Highway 37 N	Property	25' off Northeast Corner of concrete pad	Air	Outdoor	Stationary	Field Sample	Clear	1238	9/15/2001	10		0	0	0	0	0	0	0	0	0	0	0	0	0	0	0	0	0	0	0	0	0	0	0	0
1R-07725	N/A		5000 Highway 37 N	Property	SP-1	Air	Outdoor	Stationary	Field Sample	N/A	1632	8/16/2001	10		0	0	0	0.0021	0	0.0021	0.0043	2	0	0	0	0	0	0	0	0	0	0	0	0	0	0	0	0
1R-07726	N/A		5000 Highway 37 N	Property	SP-4	Air	Outdoor	Stationary	Field Sample	N/A	1632	8/16/2001	10		0	0	0	0	0	0	0	0	0	0	0	0	0	0	0	0	0	0	0	0	0	0	0	0
1R-07727	N/A		5000 Highway 37 N	Property	SP-2	Air	Outdoor	Stationary	Field Sample	N/A	1620	8/16/2001	10		0	0	0	0.0043	0	0	0.0043	2	0	0	0	0	0	0	0.0022	0	0	0.0022	1	0	0	0	0	0
1R-07728	N/A		5000 Highway 37 N	Property	SP-5	Air	Outdoor	Stationary	Field Sample	N/A	1635	8/16/2001	10		0	0	0.0021	0.0021	0	0	0.0043	2	0	0	0	0	0	0	0	0	0	0	0	0	0	0	0	0
1R-07729	N/A		5000 Highway 37 N	Property	SP-6	Air	Outdoor	Stationary	Field Sample	N/A	1563	8/16/2001	10		0	0	0.0022	0	0	0	0.0022	1	0	0	0	0	0	0	0	0	0	0	0	0	0	0	0	0
1R-07730	N/A		5000 Highway 37 N	Property	SP-7	Air	Outdoor	Stationary	Field Sample	N/A	1563	8/16/2001	10		0	0	0	0	0	0	0	0	0	0	0	0	0	0	0	0	0	0	0	0	0	0	0	0
1R-07749	N/A		5000 Highway 37 N	Clean Room	SP-9	Air	Indoor	Stationary	Field Sample	N/A	1776	8/16/2001	10		0	0	0	0	0	0	0	0	0	0	0	0	0	0	0	0	0	0	0	0	0	0	0	0
1R-07750	N/A		5000 Highway 37 N	Marcor Office	SP-13	Air	Indoor	Stationary	Field Sample	N/A	1632	8/16/2001	10		0	0	0	0	0	0.0039	0.0039	1	0	0	0	0	0	0	0	0	0	0	0	0	0	0	0	0
1R-07751	N/A		5000 Highway 37 N	Clean Room	SP-17	Air	Indoor	Stationary	Field Sample	N/A	1794	8/16/2001	10		0	0	0	0.0035	0	0	0.0035	1	0	0	0	0	0	0	0	0	0	0	0	0	0	0	0	0
1R-07752	N/A		5000 Highway 37 N	Gate	SP-19	Air	Outdoor	Stationary	Field Sample	N/A	1644	8/16/2001	10		0	0	0	0	0	0	0	0	0	0	0	0	0	0	0	0	0	0	0	0	0	0	0	0
1R-07753	N/A		5000 Highway 37 N	Property	SP-1	Air	Outdoor	Stationary	Field Sample	N/A	1635	8/17/2001	10		0	0	0	0	0	0	0	0	0	0	0	0	0	0	0	0	0	0	0	0	0	0	0	0
1R-07754	N/A		5000 Highway 37 N	Property	SP-2	Air	Outdoor	Stationary	Field Sample	N/A	1635	8/17/2001	10		0	0	0	0.0039	0.0039	0	0.0077	2	0	0	0	0	0	0	0	0	0	0	0	0	0	0	0	0
1R-07755	N/A		5000 Highway 37 N	Property	SP-4	Air	Outdoor	Stationary	Field Sample	N/A	1575	8/17/2001	10		0	0	0	0	0	0	0	0	0	0	0	0	0	0	0	0	0	0	0	0	0	0	0	0
1R-07756	N/A		5000 Highway 37 N	Property	SP-5	Air	Outdoor	Stationary	Field Sample	N/A	1578	8/17/2001	10		0	0	0	0	0	0	0	0	0	0	0	0	0	0	0	0	0	0	0	0	0	0	0	0
1R-07757	N/A		5000 Highway 37 N	Property	SP-6	Air	Outdoor	Stationary	Field Sample	N/A	1656	8/17/2001	10		0	0	0	0	0	0	0	0	0	0	0	0	0	0	0	0	0	0	0	0	0	0	0	0
1R-07758	N/A		5000 Highway 37 N	Property	SP-7	Air	Outdoor	Stationary	Field Sample	N/A	1683	8/17/2001	10		0	0	0	0	0.0038	0	0.0038	1	0	0	0	0	0	0	0	0	0	0	0	0	0	0	0	0
1R-07769	N/A		5000 Highway 37 N	Clean Room	SP-9	Air	Indoor	Stationary	Field Sample	N/A	1788	8/17/2001	10		0	0	0	0	0	0.0035	0.0035	1	0	0	0	0	0	0	0	0	0	0	0	0	0	0	0	0
1R-07770	N/A		5000 Highway 37 N	Property	SP-14	Air	Indoor	Stationary	Field Sample	N/A	1650	8/17/2001	10		0	0	0	0.0038	0.0038	0.0038	0.0115	3	0	0	0	0	0	0	0	0	0	0	0	0	0	0	0	0
1R-07771	N/A		5000 Highway 37 N	Clean Room	SP-17	Air	Indoor	Stationary	Field Sample	N/A	1719	8/17/2001	10		0	0	0.0037	0.0037	0	0	0.0073	2	0	0	0	0	0	0	0	0	0	0	0	0	0	0	0	0
1R-07772	N/A		5000 Highway 37 N	Gate	SP-19	Air	Outdoor	Stationary	Field Sample	N/A	1731	8/17/2001	10		0	0	0.0036	0.0109	0.0036	0	0.0182	5	0	0	0	0	0	0	0	0	0	0	0	0	0	0	0	0
1R-07778	N/A		5000 Highway 37 N	Blank	NA	Air	N/A	Stationary	Field Blank	N/A		8/17/2001	10									0																0
1R-07783	N/A		5000 Highway 37 N	Property	SP-1	Air	Outdoor	Stationary	Field Sample	N/A	1329	8/18/2001	10		0.0029	0	0.0029	0.0029	0.0117	0	0.0205	7	0	0	0	0	0	0	0	0	0	0	0	0	0	0	0	0
1R-07784	N/A		5000 Highway 37 N	Property	SP-2	Air	Outdoor	Stationary	Field Sample	N/A	1335	8/18/2001	10		0.0029	0	0	0.0029	0	0	0.0058	2	0	0	0	0	0	0	0	0	0	0	0	0	0	0	0	0
1R-07785	N/A		5000 Highway 37 N	Property	SP-4	Air	Outdoor	Stationary	Field Sample	N/A	1263	8/18/2001	10		0	0	0	0	0	0	0	0	0	0	0	0	0	0	0	0	0	0	0	0	0	0	0	0
1R-07786	N/A		5000 Highway 37 N	Property	SP-5	Air	Outdoor	Stationary	Field Sample	N/A	1281	8/18/2001	10		0	0	0	0	0	0	0	0	0	0	0	0	0	0	0	0	0	0	0	0	0	0	0	0
1R-07787	N/A		5000 Highway 37 N	Property	SP-6	Air	Outdoor	Stationary	Field Sample	N/A	1407	8/18/2001	10		0	0	0	0.0028	0.0028	0	0.0055	2	0	0	0	0	0	0	0	0	0	0	0	0	0	0	0	0
1R-07788	N/A		5000 Highway 37 N	Property	SP-7	Air	Outdoor	Stationary	Field Sample	N/A	1416	8/18/2001	10		0	0	0.0055	0.0055	0.0027	0	0.0137	5	0	0	0	0	0	0	0	0	0	0	0	0	0	0	0	0
1R-07799	N/A		5000 Highway 37 N	Clean Room	SP-9	Air	Indoor	Stationary	Field Sample	N/A	1374	8/18/2001	10		0	0	0	0	0	0	0	0	0	0	0	0	0	0	0	0	0	0	0	0	0	0	0	0
1R-07800	N/A		5000 Highway 37 N	Property	SP-15	Air	Outdoor	Stationary	Field Sample	N/A	1395	8/18/2001	10		0	0	0	0	0	0	0	0	0	0	0	0	0	0	0	0	0	0	0	0	0	0	0	0
1R-07802	N/A		5000 Highway 37 N	Gate	SP-19	Air	Outdoor	Stationary	Field Sample	N/A	1362	8/18/2001	10		0	0	0	0.4988	0	0	0.4988	4	0	0	0	0	0	0	0	0	0	0	0	0	0	0	0	0
1R-07805	N/A		5000 Highway 37 N	Property	SP-1	Air	Outdoor	Stationary	Field Sample	N/A	1567	8/20/2001	10		0.0025	0	0.0025	0.0025	0	0	0.0074	3	0	0	0	0	0	0	0	0	0	0	0	0	0	0	0	0
1R-07808	N/A		5000 Highway 37 N	Property	SP-5	Air	Outdoor	Stationary	Field Sample	N/A	1635	8/20/2001	10		0	0	0	0.0024	0	0	0.0024	1	0	0	0	0	0	0	0	0	0	0	0	0	0	0	0	0
1R-07809	N/A		5000 Highway 37 N	Property	SP-6	Air	Outdoor	Stationary	Field Sample	N/A	1665	8/20/2001	10		0.0023	0	0	0.0023	0	0	0.0047	2	0	0	0	0	0	0	0	0	0	0	0	0	0	0	0	0
1R-07810	N/A		5000 Highway 37 N	Property	SP-7	Air	Outdoor	Stationary	Field Sample	N/A	1653	8/20/2001	10		0	0	0.0047	0.0071	0.0047	0	0.0165	7	0	0	0	0	0	0	0	0	0	0	0	0	0	0	0	0
1R-07826	N/A		5000 Highway 37 N	NAFU	SP-18	Air	Outdoor	Stationary	Field Sample	N/A	1653	8/20/2001	10		0	0	0	0	0	0	0	0	0	0	0	0	0	0	0	0	0	0	0	0	0	0	0	0
1R-07838	N/A		5000 Highway 37 N	Property	SP-7	Air	Outdoor	Stationary	Field Sample	N/A	1539	8/21/2001	10		0	0	0	0	0	0	0	0	0	0	0	0	0	0	0	0	0	0	0	0	0	0	0	0
1R-07870	N/A		5000 Highway 37 N	Perimeter	SP-1	Air	Outdoor	Stationary	Field Sample	N/A	1518	8/22/2001	10		0	0	0	0.0042	0	0	0.0042	1	0	0	0	0	0	0	0	0	0	0	0	0	0	0	0	0
1R-07871	N/A		5000 Highway 37 N	Perimeter	SP-2	Air	Outdoor	Stationary	Field Sample	N/A	1524	8/22/2001	10		0	0	0	0.0083	0	0	0.0083	2	0	0	0	0	0	0	0	0	0	0	0	0	0	0	0	0
1R-07872	N/A		5000 Highway 37 N	Perimeter	SP-4	Air	Outdoor	Stationary	Field Sample	N/A	1188	8/22/2001	10		0	0	0	0	0	0	0	0	0	0	0	0	0	0	0	0	0	0	0	0	0	0	0	0
1R-07873	N/A		5000 Highway 37 N	Perimeter	SP-5	Air	Outdoor	Stationary	Field Sample	N/A	1209	8/22/2001	10		0	0	0	0	0.0052	0	0.0052	1	0	0	0	0	0	0	0.0052	0	0	0.0052	1	0	0	0	0	0
1R-07874	N/A		5000 Highway 37 N	Perimeter	SP-6	Air	Outdoor	Stationary	Field Sample	N/A	1455	8/22/2001	10		0	0	0	0	0	0	0	0	0	0	0	0	0	0	0	0	0	0	0	0	0	0	0	0
1R-07875	N/A		5000 Highway 37 N	Perimeter	SP-7	Air	Outdoor	Stationary	Field Sample	N/A	1476	8/22/2001	10		0	0	0	0	0.0043	0	0.0043	1	0	0	0	0	0	0	0	0	0	0	0	0	0	0	0	0
1R-07879	N/A		5000 Highway 37 N	Property	F-6	Air	Outdoor	Stationary	Field Sample	N/A	1263	8/22/2001	10		0	0	0	0	0	0	0	0	0	0	0	0	0	0	0	0	0	0	0	0	0	0	0	0
1R-07880	N/A		5000 Highway 37 N	Blank	NA	Air	N/A	Stationary	Field Blank	N/A		8/22/2001	10									0																0
1R-07884	N/A		5000 Highway 37 N	Blank	NA	Air	N/A	Personal	Field Blank	N/A		9/18/2001	10									0																0
1R-07885	N/A		5000 Highway 37 N	Property	SP-1	Air	Outdoor	Stationary	Field Sample	N/A	1641	9/18/2001	10		0	0	0.0038	0.0038	0.0038	0	0.0115	3	0	0	0	0	0	0	0	0	0	0	0	0	0	0	0	0
1R-07886	N/A		5000 Highway 37 N	Property	SP-2	Air	Outdoor	Stationary	Field Sample	N/A	1524	9/18/2001	10		0	0	0	0	0	0	0	0	0	0	0	0	0	0	0	0	0	0	0	0	0	0	0	0

Criteria:

Server-Database: \\204.47.48.36\Libby2

Sample ID	Scenario	Task	Property Group (Location)	Sample Group	Location Description (Sub Location)	Media Type	Matrix	Sample Type	Category	Pre Post Clean	Vol (air=L) Area (dust=cm²)	Sample Date	Grid Openings	Filter Status Non Analyzed	ISO Concentrations (Air = structures/cc)(Dust = structures/cm²) (METHOD - ISO 10312)																									
															Libby Amphiboles (LA)								Chrysotile (C)								Other Amphiboles (OA)							
															Excluded Structures			Structures Detected					Excluded Structures			Structures Detected					Excluded Structures			Structures Detected				
															Aspect Ratio < 5:1	Length < 0.5 u	Dia-meter > 0.5u	Length 0.5 to 5 u	Length 5 to 10 u	Length > 10 u	Total Conc. LA	Total Count LA	Aspect Ratio < 5:1	Length < 0.5 u	Dia-meter > 0.5u	Length 0.5 to 5 u	Length 5 to 10 u	Length > 10 u	Total Conc. C	Total Count C	Aspect Ratio < 5:1	Length < 0.5 u	Dia-meter > 0.5u	Length 0.5 to 5 u	Length 5 to 10 u	Length > 10 u	Total Conc. OA	Total Count OA
1R-07888	N/A		5000 Highway 37 N	Property	SP-5	Air	Outdoor	Stationary	Field Sample	N/A	1470	9/18/2001	10		0	0	0	0	0	0	0	0	0	0	0	0	0	0	0	0	0	0	0	0	0	0	0	0
1R-07889	N/A		5000 Highway 37 N	Property	SP-6	Air	Outdoor	Stationary	Field Sample	N/A	1698	9/18/2001	10		0	0	0	0	0	0	0	0	0	0	0	0	0	0	0	0	0	0	0	0	0	0	0	0
1R-07890	N/A		5000 Highway 37 N	Property	SP-7	Air	Outdoor	Stationary	Field Sample	N/A	1750	9/18/2001	10			0					0	0		0					0	0		0					0	0
1R-07894	N/A		5000 Highway 37 N	Blank	NA	Air	N/A	Personal	Field Blank	N/A		9/18/2001	10								0								0									0
1R-07896	N/A		5000 Highway 37 N	Clean Room	SP-9	Air	Indoor	Stationary	Field Sample	N/A	1692	9/18/2001	10		0.0023	0	0.0023	0.0115	0	0.0023	0.0184	8	0	0	0	0	0	0	0	0	0	0	0	0	0	0	0	0
1R-07898	N/A		5000 Highway 37 N	Gate	SP-19	Air	Outdoor	Stationary	Field Sample	N/A	1683	9/18/2001	10		0	0	0	0.0023	0	0	0.0023	1	0	0	0	0	0	0	0	0	0	0	0	0	0	0	0	0
1R-07908	N/A		5000 Highway 37 N	Property	60' Southwest of center of West side concrete pad	Air	Outdoor	Stationary	Field Sample	N/A	1259	9/17/2001	10		0	0	0	0	0	0	0	0	0	0	0	0	0	0	0	0	0	0	0	0	0	0	0	0
1R-07909	N/A		5000 Highway 37 N	Property	65' North of North Corner of concrete pad	Air	Outdoor	Stationary	Field Sample	N/A	1226	9/17/2001	10		0	0	0	0	0	0	0	0	0	0	0	0	0	0	0	0	0	0	0	0	0	0	0	0
1R-07912	N/A		5000 Highway 37 N	Property	SP-1	Air	Outdoor	Stationary	Field Sample	N/A	1664	9/19/2001	10		0	0	0	0	0	0	0	0	0	0	0	0	0	0	0	0	0	0	0	0	0	0	0	0
1R-07914	N/A		5000 Highway 37 N	Property	SP-4	Air	Outdoor	Stationary	Field Sample	N/A	1596	9/19/2001	10		0	0	0	0	0.0044	0	0.0044	2	0	0	0	0	0	0	0	0	0	0	0	0	0	0	0	0
1R-07915	N/A		5000 Highway 37 N	Property	SP-5	Air	Outdoor	Stationary	Field Sample	N/A	1611	9/19/2001	10		0	0	0	0	0	0	0	0	0	0	0	0	0	0	0	0	0	0	0	0	0	0	0	0
1R-07916	N/A		5000 Highway 37 N	Property	SP-6	Air	Outdoor	Stationary	Field Sample	N/A	1437	9/19/2001	10		0	0	0.0049	0	0	0	0.0049	2	0	0	0	0	0	0	0	0	0	0	0	0	0	0	0	0
1R-07917	N/A		5000 Highway 37 N	Property	SP-7	Air	Outdoor	Stationary	Field Sample	N/A	1716	9/19/2001	10		0	0	0	0	0.0041	0	0.0041	2	0	0	0	0	0	0	0	0	0	0	0	0	0	0	0	0
1R-07934	N/A		5000 Highway 37 N	Blank	NA	Air	N/A	Personal	Field Blank	N/A		9/19/2001	10								0								0									0
1R-07938	N/A		5000 Highway 37 N	Property	SP-1	Air	Outdoor	Stationary	Field Sample	N/A	1596	9/20/2001	10		0.0046	0	0.0023	0.0137	0.0023	0	0.0228	10	0	0	0	0	0	0	0	0	0	0	0	0	0	0	0	0
1R-07939	N/A		5000 Highway 37 N	Property	SP-2	Air	Outdoor	Stationary	Field Sample	N/A	1593	9/20/2001	10		0.0046	0	0	0	0	0	0.0046	2	0	0	0	0	0	0	0	0	0	0	0	0	0	0	0	0
1R-07940	N/A		5000 Highway 37 N	Property	SP-4	Air	Outdoor	Stationary	Field Sample	N/A	1425	9/20/2001	10		0	0	0.0051	0.0025	0	0	0.0076	3	0	0	0	0	0	0	0	0	0	0	0	0	0	0	0	0
1R-07941	N/A		5000 Highway 37 N	Property	SP-5	Air	Outdoor	Stationary	Field Sample	N/A	1419	9/20/2001	10		0.0026	0	0	0.0205	0	0	0.0230	9	0	0	0	0	0	0	0	0	0	0	0	0	0	0	0	0
1R-07943	N/A		5000 Highway 37 N	Property	SP-7	Air	Outdoor	Stationary	Field Sample	N/A	1560	9/20/2001	10		0	0	0	0.0023	0	0	0.0023	1	0	0	0	0	0	0	0	0	0	0	0	0	0	0	0	0
1R-07957	N/A		5000 Highway 37 N	Property	SP-13	Air	Outdoor	Stationary	Field Sample	N/A	1617	9/20/2001	10		0	0	0.0039	0.0117	0	0	0.0156	4	0	0	0	0	0	0	0	0	0	0	0	0	0	0	0	0
1R-07958	N/A		5000 Highway 37 N	Blank	NA	Air	N/A	Personal	Field Blank	N/A		9/20/2001	10								0								0									0
1R-07967	N/A		5000 Highway 37 N	Property	65' North of North Corner of concrete pad	Air	Outdoor	Stationary	Field Sample	N/A	1410	9/20/2001	10		0	0	0.0045	0	0	0	0.0045	1	0	0	0	0	0	0	0	0	0	0	0	0	0	0	0	0
1R-07970	N/A		5000 Highway 37 N	Property	SP-1	Air	Outdoor	Stationary	Field Sample	N/A	1563	9/21/2001	10		0.0022	0	0	0.0067	0	0	0.0090	4	0	0	0	0	0	0	0	0	0	0	0	0	0	0	0	0
1R-07971	N/A		5000 Highway 37 N	Property	SP-2	Air	Outdoor	Stationary	Field Sample	N/A	1599	9/21/2001	10		0	0	0	0.0022	0	0	0.0022	1	0	0	0	0	0	0	0	0	0	0	0	0	0	0	0	0
1R-07972	N/A		5000 Highway 37 N	Property	SP-4	Air	Outdoor	Stationary	Field Sample	N/A	1470	9/21/2001	10		0	0	0.0024	0	0	0	0.0024	1	0	0	0	0	0	0	0	0	0	0	0	0	0	0	0	0
1R-07973	N/A		5000 Highway 37 N	Property	SP-5	Air	Outdoor	Stationary	Field Sample	N/A	1502	9/21/2001	10		0	0	0.0047	0.0023	0	0	0.0070	3	0	0	0	0	0	0	0	0	0	0	0	0	0	0	0	0
1R-07974	N/A		5000 Highway 37 N	Property	SP-6	Air	Outdoor	Stationary	Field Sample	N/A	1584	9/21/2001	10		0	0	0	0.0044	0	0.0022	0.0066	3	0	0	0	0	0	0	0	0	0	0	0	0	0	0	0	0
1R-07975	N/A		5000 Highway 37 N	Property	SP-7	Air	Outdoor	Stationary	Field Sample	N/A	1584	9/21/2001	10		0.0022	0	0.0022	0.0044	0	0	0.0088	4	0	0	0	0	0	0	0	0	0	0	0	0	0	0	0	0
1R-07979	N/A		5000 Highway 37 N	Blank	NA	Air	N/A	Personal	Field Blank	N/A		9/21/2001	10								0								0									0
1R-07982	N/A		5000 Highway 37 N	Clean Room	SP-17	Air	Indoor	Stationary	Field Sample	N/A	1581	9/21/2001	10		0	0	0	0	0	0	0	0	0	0	0	0	0	0	0	0	0	0	0	0	0	0	0	0
1R-07983	N/A		5000 Highway 37 N	Gate	SP-19	Air	Outdoor	Stationary	Field Sample	N/A	1596	9/21/2001	10		0	0	0	0	0.0040	0	0.0040	1	0	0	0	0	0	0	0	0	0	0	0	0	0	0	0	0
1R-07989	N/A		5000 Highway 37 N	Marcor Office	SP-14	Air	Outdoor	Stationary	Field Sample	N/A	1611	9/21/2001	10			0					0	0		0					0	0		0					0	0
1R-07990	N/A		5000 Highway 37 N	Blank	NA	Air	N/A	Personal	Field Blank	N/A		9/21/2001	10								0								0									0
1R-07995	N/A		5000 Highway 37 N	Property	SP-1	Air	Outdoor	Stationary	Field Sample	N/A	1542	9/22/2001	10		0	0	0.0068	0.0023	0.0023	0	0.0113	5	0	0	0	0	0	0	0	0	0	0	0	0	0	0	0	0
1R-07996	N/A		5000 Highway 37 N	Property	SP-2	Air	Outdoor	Stationary	Field Sample	N/A	1536	9/22/2001	10		0	0	0	0	0	0	0	0	0	0	0	0	0	0	0	0	0	0	0	0	0	0	0	0
1R-07997	N/A		5000 Highway 37 N	Property	SP-4	Air	Outdoor	Stationary	Field Sample	N/A	1455	9/22/2001	10		0	0	0	0	0	0	0	0	0	0	0	0	0	0	0	0	0	0	0	0	0	0	0	0
1R-07998	N/A		5000 Highway 37 N	Property	SP-5	Air	Outdoor	Stationary	Field Sample	N/A	1440	9/22/2001	10		0	0	0	0	0.0024	0 0024	0.0049	2	0	0	0	0	0	0	0	0	0	0	0	0	0	0	0	0
1R-07999	N/A		5000 Highway 37 N	Property	SP-6	Air	Outdoor	Stationary	Field Sample	N/A	1509	9/22/2001	10		0	0	0	0.0023	0	0	0.0023	1	0	0	0	0	0	0	0	0	0	0	0	0	0	0	0	0
1R-08000	N/A		5000 Highway 37 N	Property	SP-7	Air	Outdoor	Stationary	Field Sample	N/A	1515	9/22/2001	10		0 0023	0	0	0 0139	0 0046	0	0.0208	9	0	0	0	0	0	0	0	0	0	0	0	0	0	0	0	0
1R-08132	N/A		5000 Highway 37 N	Blank	NA	Air	N/A	Stationary	Field Blank	N/A		8/22/2001	10								0								0									0
1R-08137	N/A		5000 Highway 37 N	Property	SP-5	Air	Outdoor	Stationary	Field Sample	N/A	1431	8/23/2001	10		0	0	0	0	0	0	0	0	0	0	0	0	0	0	0	0	0	0	0	0	0	0	0	0
1R-08138	N/A		5000 Highway 37 N	Property	SP-6	Air	Outdoor	Stationary	Field Sample	N/A	1569	8/23/2001	10		0	0	0	0	0	0	0	0	0	0	0	0	0	0	0	0	0	0	0	0	0	0	0	0
1R-08139	N/A		5000 Highway 37 N	Property	SP-7	Air	Outdoor	Stationary	Field Sample	N/A	1566	8/23/2001	10		0	0	0	0 0040	0 0081	0	0.0121	3	0	0	0	0	0	0	0	0	0	0	0	0	0	0	0	0
1R-08144	N/A		5000 Highway 37 N	Blank	NA	Air	N/A	Personal	Field Blank	N/A		8/23/2001	10								0								0									0
1R-08151	N/A		5000 Highway 37 N	Marcor Office	SP-13	Air	Indoor	Stationary	Field Sample	N/A	1584	8/23/2001	10		0	0	0	0	0	0	0	0	0	0	0	0	0	0	0	0	0	0	0	0	0	0	0	0
1R-08158	N/A		5000 Highway 37 N	Blank	NA	Air	N/A	Stationary	Field Blank	N/A		8/23/2001	10								0								0									0
1R-08160	N/A		5000 Highway 37 N	Property	SP-1	Air	Outdoor	Stationary	Field Sample	N/A	1374	8/27/2001	10		0	0	0.0025	0 0102	0	0	0 0127	5	0	0	0	0	0	0	0	0	0	0	0	0	0	0	0	0
1R-08163	N/A		5000 Highway 37 N	Property	SP-1	Air	Outdoor	Stationary	Field Sample	N/A	1503	8/24/2001	10		0	0	0 0042	0 0042	0	0	0 0084	2	0	0	0	0	0	0	0	0	0	0	0	0	0	0	0	0
1R-08164	N/A		5000 Highway 37 N	Property	SP-2	Air	Outdoor	Stationary	Field Sample	N/A	1539	8/24/2001	10		0	0	0	0 0041	0	0	0 0041	1	0	0	0	0	0	0	0	0	0	0	0	0	0	0	0	0
1R-08165	N/A		5000 Highway 37 N	Property	SP-4	Air	Outdoor	Stationary	Field Sample	N/A	1431	8/24/2001	10		0	0	0	0	0	0	0	0	0	0	0	0	0	0	0	0	0	0	0	0	0	0	0	0
1R-08166	N/A		5000 Highway 37 N	Property	SP-5	Air	Outdoor	Stationary	Field Sample	N/A	1458	8/24/2001	10		0	0	0	0	0	0	0	0	0	0	0	0	0	0	0	0	0	0	0	0	0	0	0	0
1R-08167	N/A		5000 Highway 37 N	Property	SP-6	Air	Outdoor	Stationary	Field Sample	N/A	1484	8/24/2001	10		0	0	0	0	0	0	0	0	0	0	0	0	0	0	0	0	0	0	0	0	0	0	0	0
1R-08168	N/A		5000 Highway 37 N	Property	SP-7	Air	Outdoor	Stationary	Field Sample	N/A	1476	8/24/2001	10		0	0	0	0	0	0	0	0	0	0	0	0	0	0	0	0	0	0	0	0	0	0	0	0
1R-08172	N/A		5000 Highway 37 N	Blank	NA	Air	N/A	Personal	Field Blank	N/A		8/24/2001	10								0								0									0
1R-08192	N/A		5000 Highway 37 N	Property	SP-1	Air	Outdoor	Stationary	Field Sample	N/A	1383	8/25/2001	10		0	0	0	0 0046	0	0	0 0046	1	0	0	0	0	0	0	0	0	0	0	0	0	0	0	0	0
1R-08193	N/A		5000 Highway 37 N	Property	SP-2	Air	Outdoor	Stationary	Field Sample	N/A	1350	8/25/2001	10		0	0	0 0047	0 0094	0 0047	0	0 0187	4	0	0	0	0	0	0	0	0	0	0	0	0	0	0	0	0
1R-08194	N/A		5000 Highway 37 N	Property	SP-4	Air	Outdoor	Stationary	Field Sample	N/A	1440	8/25/2001	10		0	0	0	0 0044	0	0	0 0044	1	0	0	0	0	0 0131	0	0	0 0131	3	0	0	0	0	0	0	0
1R-08195	N/A		5000 Highway 37 N	Property	SP-5	Air	Outdoor	Stationary	Field Sample	N/A	1440	8/25/2001	10		0	0	0	0	0	0	0	0	0	0	0	0	0	0	0	0	0	0	0	0	0	0	0	0
1R-08196	N/A		5000 Highway 37 N	Property	SP-6	Air	Outdoor	Stationary	Field Sample	N/A	1569	8/25/2001	10		0	0	0	0	0	0	0	0	0	0	0	0	0	0	0	0	0	0	0	0	0	0	0	0
1R-08197	N/A		5000 Highway 37 N	Property	SP-7	Air	Outdoor	Stationary	Field Sample	N/A	1581	8/25/2001	10		0	0	0	0 0120	0	0	0 0120	3	0	0	0	0	0 0160	0	0	0 0160	4	0	0	0	0	0	0	0
1R-08201	N/A		5000 Highway 37 N	Blank	NA	Air	N/A	Personal	Field Blank	N/A		8/25/2001	10								0								0									0
1R-08207	N/A		5000 Highway 37 N	Clean Room	SP-9	Air	Indoor	Stationary	Field Sample	N/A	1593	8/25/2001	10		0	0	0	0	0	0	0	0	0	0	0	0	0	0	0	0	0	0	0	0	0	0	0	0
1R-08208	N/A		5000 Highway 37 N	Property	SP-15	Air	Outdoor	Stationary	Field Sample	N/A	1536	8/25/2001	10		0	0	0	0	0	0	0	0	0	0	0	0	0	0	0	0	0	0	0	0	0	0	0	0
1R-08209	N/A		5000 Highway 37 N	Clean Room	SP-17	Air	Indoor	Stationary	Field Sample	N/A	1566	8/25/2001	10		0	0	0	0	0 0040	0	0 0040	1	0	0	0	0	0	0	0	0	0	0	0	0	0	0	0	0
1R-08210	N/A		5000 Highway 37 N	Gate	SP-19	Air	Outdoor	Stationary	Field Sample	N/A	1584	8/25/2001	10		0	0	0 1072	0 1072	0	0	0 2144	2	0	0	0	0	0	0	0	0	0	0	0	0	0	0	0	0
1R-08211	N/A	Drive - MT30	5000 Highway 37 N	Property	Shoulder	Air	Outdoor	Personal	Field Sample	N/A	717	8/25/2001	10		0	0	0	0 0440	0 0088	0 0176	0 0704	8	0	0	0	0	0	0	0	0	0	0	0	0	0	0	0	0
1R-08212	N/A	Drive - MT30	5000 Highway 37 N	Property	Shoulder	Air	Outdoor	Personal	Field Sample	N/A	62	8/25/2001	10		0	0	0	0	0	0	0	0	0	0	0	0	0	0	0	0	0	0	0	0	0	0	0	0
1R-08213	N/A		5000 Highway 37 N	Blank	NA	Air	N/A	Stationary	Field Blank	N/A		8/25/2001	10								0								0									0
1R-08215	N/A		5000 Highway 37 N	Property	SP-2	Air	Outdoor	Stationary	Field Sample	N/A	1380	8/27/2001	10		0	0	0	0	0	0	0	0	0	0	0	0	0	0	0	0	0	0	0	0	0	0	0	0
1R-08216	N/A		5000 Highway 37 N	Property	SP-4	Air	Outdoor	Stationary	Field Sample	N/A	1398	8/27/2001	10		0	0	0	0	0	0 0025	0.0025	1	0	0	0	0	0	0	0	0	0	0	0	0	0	0	0	0
1R-08218	N/A		5000 Highway 37 N	Property	SP-6	Air	Outdoor	Stationary	Field Sample	N/A	1590	8/27/2001	10		0 0022	0	0.0022	0	0	0	0 0044	2	0	0	0	0	0	0	0	0	0	0	0	0	0	0	0	0
1R-08219	N/A		5000 Highway 37 N	Property	SP-7	Air	Outdoor	Stationary	Field Sample	N/A	1593	8/27/2001	10		0 0044	0	0.0066	0 0022	0 0022	0	0.0154	7	0	0	0	0	0	0	0	0	0	0	0	0 0022	0	0	0.0022	1
1R-08223	N/A		5000 Highway 37 N	Blank	NA	Air	N/A	Personal	Field Blank	N/A		8/27/2001	10								0								0									0
1R-08225	N/A		5000 Highway 37 N	Gate	SP-19	Air	Outdoor	Stationary	Field Sample	N/A	1572	8/27/2001	10		0	0	0	0 0040	0	0	0 0040	1	0	0	0	0	0	0	0	0	0	0	0	0	0	0	0	0
1R-08235	N/A		5000 Highway 37 N	Blank	NA	Air	N/A	Stationary	Field Blank	N/A		8/27/2001	10								0								0									0
1R-08241	N/A		5000 Highway 37 N	Clean Room	SP-17	Air	Indoor	Stationary	Field Sample	N/A	1314	8/27/2001	10		0	0	0	0	0	0	0	0	0	0	0	0	0 0048	0	0	0 0048	1	0	0	0	0	0	0	0
1R-08246	N/A		5000 Highway 37 N	Volpe Trailer	SP-11	Air	Indoor	Stationary	Field Sample	N/A	1515	8/28/2001	10		0	0	0	0	0	0	0	0	0	0	0	0	0	0	0	0	0	0	0	0	0	0	0	0

Criteria:

Server-Database: \\204.47.48.36\Libby2

ISO Concentrations (Air = structures/cc)(Dust = structures/cm²) (METHOD - ISO 10312)

Sample ID	Scenario	Task	Property Group (Location)	Sample Group	Location Description (Sub Location)	Media Type	Matrix	Sample Type	Category	Pre Post Clear	Vol (air=L)/ Area (dust=cm²)	Sample Date	Grid Openings	Filter Status Non Analyzed	Libby Amphibole (LA) Excluded Structures: Aspect Ratio < 5:1	Length < 0.5 u	Dia-meter > 0.5u	Libby Amphibole (LA) Structures Detected: Length 0.5 to 5 u	Length 5 to 10 u	Length > 10 u	Total Conc. LA	Total Count LA	Chrysotile (C) Excluded Structures: Aspect Ratio < 5:1	Length < 0.5 u	Dia-meter > 0.5u	Chrysotile (C) Structures Detected: Length 0.5 to 5 u	Length 5 to 10 u	Length > 10 u	Total Conc. C	Total Count C	Other Amphiboles (OA) Excluded Structures: Aspect Ratio < 5:1	Length < 0.5 u	Dia-meter > 0.5u	Other Amphiboles (OA) Structures Detected: Length 0.5 to 5 u	Length 5 to 10 u	Length > 10 u	Total Conc. OA	Total Count OA
1R-08254	N/A		5000 Highway 37 N	Blank	NA	Air	N/A	Personal	Field Blank	N/A		8/28/2001	10									0																0
1R-08259	N/A		5000 Highway 37 N	Property	SP-1	Air	Outdoor	Stationary	Field Sample	N/A	1530	8/28/2001	10		0	0	0	0	0	0	0	0	0	0	0	0	0	0	0	0	0	0	0	0	0	0	0	0
1R-08260	N/A		5000 Highway 37 N	Property	SP-2	Air	Outdoor	Stationary	Field Sample	N/A	1539	8/28/2001	10		0	0	0 0023	0	0 0023	0	0 0045	2	0	0	0	0	0	0	0	0	0	0	0	0	0	0	0	0
1R-08261	N/A		5000 Highway 37 N	Property	SP-4	Air	Outdoor	Stationary	Field Sample	N/A	1446	8/28/2001	10		0	0	0	0	0	0	0	0	0	0	0	0	0	0	0	0	0	0	0	0	0	0	0	0
1R-08262	N/A		5000 Highway 37 N	Property	SP-5	Air	Outdoor	Stationary	Field Sample	N/A	1413	8/28/2001	10		0	0	0	0	0	0	0	0	0	0	0	0	0	0	0	0	0	0	0	0	0	0	0	0
1R-08263	N/A		5000 Highway 37 N	Property	SP-6	Air	Outdoor	Stationary	Field Sample	N/A	1449	8/28/2001	10		0	0	0 0024	0	0 0024	0	0 0048	2	0	0	0	0	0	0	0	0	0	0	0	0	0	0	0	0
1R-08264	N/A		5000 Highway 37 N	Property	SP-7	Air	Outdoor	Stationary	Field Sample	N/A	1521	8/28/2001	10		0	0	0	0 0023	0	0	0 0023	1	0	0	0	0	0	0	0	0	0	0	0	0	0	0	0	0
1R-08272	N/A		5000 Highway 37 N	Clean Room	SP-9	Air	Outdoor	Stationary	Field Sample	N/A	1575	8/29/2001	10		0	0	0	0	0	0	0	0	0	0	0	0	0	0	0	0	0	0	0	0	0	0	0	0
1R-08273	N/A		5000 Highway 37 N	Property	SP-12	Air	Outdoor	Stationary	Field Sample	N/A	1524	8/29/2001	10		0	0	0	0	0	0	0	0	0	0	0	0	0	0	0	0	0	0	0	0	0	0	0	0
1R-08279	N/A		5000 Highway 37 N	Blank	NA	Air	N/A	Stationary	Field Blank	N/A		8/29/2001	10									0																0
1R-08280	N/A		5000 Highway 37 N	Clean Room	SP-17	Air	Indoor	Stationary	Field Sample	N/A	1662	8/29/2001	10		0	0	0 0038	0	0	0	0 0038	1	0	0	0	0	0	0	0	0	0	0	0	0	0	0	0	0
1R-08281	N/A		5000 Highway 37 N	Gate	SP-19	Air	Outdoor	Stationary	Field Sample	N/A	1455	8/29/2001	10		0	0	0 0043	0 0043	0	0	0 0087	2	0	0	0	0	0	0	0	0	0	0	0	0	0	0	0	0
1R-08283	N/A		5000 Highway 37 N	Property	SP-1	Air	Outdoor	Stationary	Field Sample	N/A	1488	8/29/2001	10		0 0024	0	0 0024	0	0	0	0 0047	2	0	0	0	0	0	0	0	0	0	0	0	0	0	0	0	0
1R-08284	N/A		5000 Highway 37 N	Property	SP-2	Air	Outdoor	Stationary	Field Sample	N/A	1539	8/29/2001	10		0	0	0	0	0	0	0	0	0	0	0	0	0	0	0	0	0	0	0	0	0	0	0	0
1R-08285	N/A		5000 Highway 37 N	Property	SP-4	Air	Outdoor	Stationary	Field Sample	N/A	1434	8/29/2001	10		0	0	0 0024	0	0	0	0 0024	1	0	0	0	0	0	0	0	0	0	0	0	0	0	0	0	0
1R-08286	N/A		5000 Highway 37 N	Property	SP-5	Air	Outdoor	Stationary	Field Sample	N/A	1410	8/29/2001	10		0	0	0 0025	0 0025	0	0	0 0050	2	0	0	0	0	0	0	0	0	0	0	0	0	0	0	0	0
1R-08287	N/A		5000 Highway 37 N	Property	SP-6	Air	Outdoor	Stationary	Field Sample	N/A	1623	8/29/2001	10		0	0	0 0022	0 0022	0 0022	0	0 0065	3	0	0	0	0	0	0	0	0	0	0	0	0	0	0	0	0
1R-08287	N/A		5000 Highway 37 N	Property	SP-6	Air	Outdoor	Stationary	Field Sample	N/A	1623	8/29/2001	10		0 0022	0	0	0 0043	0	0	0 0065	3	0	0	0	0	0	0	0	0	0	0	0	0	0	0	0	0
1R-08288	N/A		5000 Highway 37 N	Property	SP-7	Air	Outdoor	Stationary	Field Sample	N/A	1629	8/29/2001	10		0	0	0 0021	0	0 0021	0	0 0043	2	0	0	0	0	0	0	0	0	0	0	0	0	0	0	0	0
1R-08295	N/A		5000 Highway 37 N	Blank	NA	Air	N/A	Personal	Field Blank	N/A		8/30/2001	10									0																0
1R-08299	N/A		5000 Highway 37 N	Property	SP-1	Air	Outdoor	Stationary	Field Sample	N/A	1452	8/30/2001	10		0	0	0	0 0072	0	0	0 0072	3	0	0	0	0	0	0	0	0	0	0	0	0	0	0	0	0
1R-08300	N/A		5000 Highway 37 N	Property	SP-2	Air	Outdoor	Stationary	Field Sample	N/A	1464	8/30/2001	10		0	0	0	0	0	0	0	0	0	0	0	0	0	0	0	0	0	0	0	0	0	0	0	0
1R-08301	N/A		5000 Highway 37 N	Property	SP-4	Air	Outdoor	Stationary	Field Sample	N/A	1478	8/30/2001	10		0	0	0 0024	0	0	0	0 0024	1	0	0	0	0	0	0	0	0	0	0	0	0	0	0	0	0
1R-08302	N/A		5000 Highway 37 N	Property	SP-5	Air	Outdoor	Stationary	Field Sample	N/A	1531	8/30/2001	10		0	0	0	0	0	0	0	0	0	0	0	0	0	0	0	0	0	0	0	0	0	0	0	0
1R-08303	N/A		5000 Highway 37 N	Property	SP-6	Air	Outdoor	Stationary	Field Sample	N/A	1710	8/30/2001	10		0	0	0	0	0	0	0	0	0	0	0	0	0	0	0	0	0	0	0	0	0	0	0	0
1R-08304	N/A		5000 Highway 37 N	Property	SP-7	Air	Outdoor	Stationary	Field Sample	N/A	1745	8/30/2001	10		0	0	0 0020	0	0 0020	0	0 0040	2	0	0	0	0	0	0	0	0	0	0	0	0	0	0	0	0
1R-08309	N/A		5000 Highway 37 N	Gate	SP-19	Air	Outdoor	Stationary	Field Sample	N/A	1734	8/30/2001	10		0	0	0 0036	0 0036	0	0	0 0073	2	0	0	0	0	0	0	0	0	0	0	0	0	0	0	0	0
1R-08319	N/A	Wash Truck lower	5000 Highway 37 N	Property	Shoulder	Air	N/A	Personal	Field Sample	N/A	315	8/29/2001	10		0	0	0 0200	0 1002	0 1002	0	0 2204	11	0	0	0	0	0	0	0	0	0	0	0	0	0	0	0	0
1R-08320	N/A		5000 Highway 37 N	Blank	NA	Air	N/A	Stationary	Field Blank	N/A		8/30/2001	10									0																0
1R-08322	N/A		5000 Highway 37 N	Property	SP-5	Air	Outdoor	Stationary	Field Sample	N/A	1395	8/31/2001	10		0	0	0	0	0	0	0	0	0	0	0	0	0	0	0	0	0	0	0	0	0	0	0	0
1R-08323	N/A		5000 Highway 37 N	Property	SP-6	Air	Outdoor	Stationary	Field Sample	N/A	1449	8/31/2001	10		0	0	0	0 0048	0	0	0 0048	2	0	0	0	0	0	0	0	0	0	0	0	0	0	0	0	0
1R-08324	N/A		5000 Highway 37 N	Property	SP-7	Air	Outdoor	Stationary	Field Sample	N/A	1452	8/31/2001	10		0	0	0	0 0048	0 0024	0	0 0072	3	0	0	0	0	0	0	0	0	0	0	0	0	0	0	0	0
1R-08325	N/A		5000 Highway 37 N	Property	SP-1	Air	Outdoor	Stationary	Field Sample	N/A	1362	8/31/2001	10		0	0	0	0 0077	0 0026	0	0 0103	4	0	0	0	0	0	0	0	0	0	0	0	0	0	0	0	0
1R-08326	N/A		5000 Highway 37 N	Property	SP-2	Air	Outdoor	Stationary	Field Sample	N/A	1377	8/31/2001	10		0 0051	0	0	0 0051	0	0	0 0102	4	0	0	0	0	0	0	0	0	0	0	0	0	0	0	0	0
1R-08327	N/A		5000 Highway 37 N	Property	SP-4	Air	Outdoor	Stationary	Field Sample	N/A	1428	8/31/2001	9		0	0	0	0 0054	0 0027	0	0 0082	3	0	0	0	0	0	0	0	0	0	0	0	0	0	0	0	0
1R-08331	N/A		5000 Highway 37 N	Blank	NA	Air	N/A	Personal	Field Blank	N/A		8/31/2001	10									0																0
1R-08341	N/A		5000 Highway 37 N	Blank	NA	Air	N/A	Stationary	Field Blank	N/A		8/31/2001	10									0																0
1R-08352	N/A		5000 Highway 37 N	Blank	NA	Air	N/A	Personal	Field Blank	N/A		9/5/2001	10									0																0
1R-08353	N/A		5000 Highway 37 N	Property	SP-1	Air	Outdoor	Stationary	Field Sample	N/A	1509	9/5/2001	10		0 0023	0	0 0093	0 0070	0 0023	0	0 0209	9	0	0	0	0	0	0	0	0	0	0	0	0	0	0	0	0
1R-08354	N/A		5000 Highway 37 N	Property	SP-2	Air	Outdoor	Stationary	Field Sample	N/A	1518	9/5/2001	10		0	0	0	0 0046	0	0	0 0046	2	0	0	0	0	0	0	0	0	0	0	0	0	0	0	0	0
1R-08355	N/A		5000 Highway 37 N	Property	SP-4	Air	Outdoor	Stationary	Field Sample	N/A	1533	9/5/2001	10		0	0	0	0	0	0	0	0	0	0	0	0	0	0	0	0	0	0	0	0	0	0	0	0
1R-08356	N/A		5000 Highway 37 N	Property	SP-5	Air	Outdoor	Stationary	Field Sample	N/A	1527	9/5/2001	10		0	0	0	0 0115	0	0	0 0115	5	0	0	0	0	0	0	0	0	0	0	0	0	0	0	0	0
1R-08357	N/A		5000 Highway 37 N	Property	SP-6	Air	Outdoor	Stationary	Field Sample	N/A	1542	9/5/2001	10		0	0	0 0023	0	0	0	0 0023	1	0	0	0	0	0	0	0	0	0	0	0	0	0	0	0	0
1R-08358	N/A		5000 Highway 37 N	Property	SP-7	Air	Outdoor	Stationary	Field Sample	N/A	1545	9/5/2001	10		0	0	0	0 0023	0 0023	0	0 0045	2	0	0	0	0	0	0	0	0	0	0	0	0	0	0	0	0
1R-08370	N/A		5000 Highway 37 N	Property	SP-12	Air	Outdoor	Stationary	Field Sample	N/A	1506	9/5/2001	10		0	0	0	0 0042	0 0042	0	0 0084	2	0	0	0	0	0	0	0	0	0	0	0	0	0	0	0	0
1R-08382	N/A		5000 Highway 37 N	Property	SP-13	Air	Outdoor	Stationary	Field Sample	N/A	1455	9/6/2001	10		0	0	0	0 0087	0	0	0 0087	2	0	0	0	0	0	0	0	0	0	0	0	0	0	0	0	0
1R-08388	N/A		5000 Highway 37 N	Property	SP-1	Air	Outdoor	Stationary	Field Sample	N/A	1419	9/6/2001	10		0	0	0	0	0	0	0	0	0	0	0	0	0	0	0	0	0	0	0	0	0	0	0	0
1R-08389	N/A		5000 Highway 37 N	Property	SP-2	Air	Outdoor	Stationary	Field Sample	N/A	1425	9/6/2001	10		0	0	0	0	0	0 0049	0 0049	2	0	0	0	0	0	0	0	0	0	0	0	0	0	0	0	0
1R-08390	N/A		5000 Highway 37 N	Property	SP-4	Air	Outdoor	Stationary	Field Sample	N/A	1485	9/6/2001	10		0	0	0	0	0	0	0	0	0	0	0	0	0	0	0	0	0	0	0	0	0	0	0	0
1R-08391	N/A		5000 Highway 37 N	Property	SP-5	Air	Outdoor	Stationary	Field Sample	N/A	1512	9/6/2001	10		0 0023	0	0 0023	0	0	0	0 0046	2	0	0	0	0	0	0	0	0	0	0	0	0	0	0	0	0
1R-08392	N/A		5000 Highway 37 N	Property	SP-6	Air	Outdoor	Stationary	Field Sample	N/A	1437	9/6/2001	10		0	0	0	0	0	0	0	0	0	0	0	0	0	0	0	0	0	0	0	0	0	0	0	0
1R-08393	N/A		5000 Highway 37 N	Property	SP-7	Air	Outdoor	Stationary	Field Sample	N/A	1449	9/6/2001	10		0	0	0	0	0	0	0	0	0	0	0	0	0	0	0	0	0	0	0	0	0	0	0	0
1R-08399	N/A		5000 Highway 37 N	Blank	NA	Air	N/A	Stationary	Field Blank	N/A		9/6/2001	10									0																0
1R-08734	N/A		5000 Highway 37 N	Blank	NA	Air	N/A	Personal	Field Blank	N/A		9/7/2001	10									0																0
1R-08735	N/A		5000 Highway 37 N	Property	SP-1	Air	Outdoor	Stationary	Field Sample	N/A	1151	9/7/2001	10		0	0	0	0 0030	0	0	0 0030	1	0	0	0	0 0030	0	0	0 0030	1	0	0	0	0	0	0	0
1R-08736	N/A		5000 Highway 37 N	Property	SP-2	Air	Outdoor	Stationary	Field Sample	N/A	1154	9/7/2001	10		0	0	0	0 0091	0 0030	0	0 0121	4	0	0	0	0	0	0	0	0	0	0	0	0	0	0	0	0
1R-08737	N/A		5000 Highway 37 N	Property	SP-4	Air	Outdoor	Stationary	Field Sample	N/A	1169	9/7/2001	10		0	0	0	0	0	0	0	0	0	0	0	0	0	0	0	0	0	0	0	0	0	0	0	0
1R-08738	N/A		5000 Highway 37 N	Property	SP-5	Air	Outdoor	Stationary	Field Sample	N/A	1169	9/7/2001	10		0	0	0	0	0	0	0	0	0	0	0	0	0	0	0	0	0	0	0	0	0	0	0	0
1R-08739	N/A		5000 Highway 37 N	Property	SP-6	Air	Outdoor	Stationary	Field Sample	N/A	1234	9/7/2001	10		0	0	0	0	0	0	0	0	0	0	0	0	0	0	0	0	0	0	0	0	0	0	0	0
1R-08740	N/A		5000 Highway 37 N	Property	SP-7	Air	Outdoor	Stationary	Field Sample	N/A	1220	9/7/2001	10		0	0	0	0	0	0	0	0	0	0	0	0	0	0	0	0	0	0	0	0	0	0	0	0
1R-08746	N/A		5000 Highway 37 N	Property	SP-1	Air	Outdoor	Stationary	Field Sample	N/A	1482	9/8/2001	10		0	0	0	0 0047	0	0	0 0047	2	0	0	0	0	0	0	0	0	0	0	0	0	0	0	0	0
1R-08747	N/A		5000 Highway 37 N	Property	SP-2	Air	Outdoor	Stationary	Field Sample	N/A	1485	9/8/2001	10		0	0	0	0 0024	0	0	0 0024	1	0	0	0	0	0	0	0	0	0	0	0	0	0	0	0	0
1R-08748	N/A		5000 Highway 37 N	Property	SP-4	Air	Outdoor	Stationary	Field Sample	N/A	1452	9/8/2001	10		0	0	0	0 0024	0	0	0 0024	1	0	0	0	0	0	0	0	0	0	0	0	0	0	0	0	0
1R-08749	N/A		5000 Highway 37 N	Property	SP-5	Air	Outdoor	Stationary	Field Sample	N/A	1464	9/8/2001	10		0	0	0	0	0 0024	0	0 0024	1	0	0	0	0	0	0	0	0	0	0	0	0	0	0	0	0
1R-08750	N/A		5000 Highway 37 N	Property	SP-6	Air	Outdoor	Stationary	Field Sample	N/A	1479	9/8/2001	10		0	0	0	0	0	0	0	0	0	0	0	0	0	0	0	0	0	0	0	0	0	0	0	0
1R-08751	N/A		5000 Highway 37 N	Property	SP-7	Air	Outdoor	Stationary	Field Sample	N/A	1535	9/8/2001	10		0	0	0 0023	0 0023	0	0	0 0046	2	0	0	0	0	0	0	0	0	0	0	0	0	0	0	0	0
1R-08752	N/A		5000 Highway 37 N	Blank	NA	Air	N/A	Personal	Field Blank	N/A		9/8/2001	10									0																0
1R-08754	N/A		5000 Highway 37 N	Property	SP-1	Air	Outdoor	Stationary	Field Sample	N/A	1473	9/12/2001	10		0 0048	0	0	0 0095	0 0048	0	0 0190	8	0	0	0	0	0	0	0	0	0	0	0	0	0	0	0	0
1R-08781	N/A		5000 Highway 37 N	Clean Room	SP-9	Air	Indoor	Stationary	Field Sample	N/A	1581	9/10/2001	10		0	0	0	0	0	0	0	0	0	0	0	0	0	0	0	0	0	0	0	0	0	0	0	0
1R-08788	N/A		5000 Highway 37 N	Gate	SP-19	Air	Outdoor	Stationary	Field Sample	N/A	1593	9/10/2001	10		0	0	0 0079	0 0119	0 0040	0	0 0238	6	0	0	0	0	0	0	0	0	0	0	0	0	0	0	0	0
1R-08790	N/A		5000 Highway 37 N	Property	SP-10	Air	Indoor	Stationary	Field Sample	N/A	1515	9/10/2001	10		0	0	0 0083	0 0083	0 0042	0	0 0208	5	0	0	0	0	0	0	0	0	0	0	0	0	0	0	0	0
1R-08793	N/A		5000 Highway 37 N	Blank	NA	Air	N/A	Stationary	Field Blank	N/A		9/10/2001	10									0																0
1R-08799	N/A		5000 Highway 37 N	Blank	NA	Air	N/A	Stationary	Field Blank	N/A		9/12/2001	10									0																0
1R-09204	N/A		5000 Highway 37 N	Property	SP-1	Air	Outdoor	Stationary	Field Sample	N/A	1455	9/10/2001	10		0	0	0	0 0120	0 0024	0	0 0144	6	0	0	0	0	0	0	0	0	0	0	0	0	0	0	0	0
1R-09205	N/A		5000 Highway 37 N	Property	SP-2	Air	Outdoor	Stationary	Field Sample	N/A	1473	9/10/2001	10		0	0	0 0024	0	0	0	0 0024	1	0	0	0	0	0	0	0	0	0	0	0	0	0	0	0	0
1R-09206	N/A		5000 Highway 37 N	Property	SP-4	Air	Outdoor	Stationary	Field Sample	N/A	1638	9/10/2001	10		0	0	0	0	0	0	0	0	0	0	0	0	0	0	0	0	0	0	0	0	0	0	0	0
1R-09207	N/A		5000 Highway 37 N	Property	SP-5	Air	Outdoor	Stationary	Field Sample	N/A	1641	9/10/2001	10		0	0	0 0021	0 0085	0	0	0 0107	5	0	0	0	0	0	0	0	0	0	0	0	0	0	0	0	0
1R-09208	N/A		5000 Highway 37 N	NAFU	SP-8	Air	Outdoor	Stationary	Field Sample	N/A	1578	9/10/2001	9		0	0	0	0	0	0	0	0	0	0	0	0	0	0	0	0	0	0	0	0	0	0	0	0
1R-09209	N/A		5000 Highway 37 N	Property	SP-7	Air	Outdoor	Stationary	Field Sample	N/A	1506	9/10/2001	10		0	0	0 0023	0 0093	0	0	0 0116	5	0	0	0	0	0	0	0	0	0	0	0	0	0	0	0	0
1R-09210	N/A		5000 Highway 37 N	Blank	NA	Air	N/A	Personal	Field Blank	N/A		9/10/2001	10									0																0
1R-09214	N/A		5000 Highway 37 N	Property	SP-6	Air	Outdoor	Stationary	Field Sample	N/A	1464	9/10/2001	10		0	0	0	0 0072	0	0	0 0072	3	0	0	0	0	0	0	0	0	0	0	0	0	0	0	0	0
1R-09243	N/A		5000 Highway 37 N	Property	SP-1	Air	Outdoor	Stationary	Field Sample	N/A	1437	9/11/2001	10		0	0	0 0049	0	0	0	0 0049	2	0	0	0	0	0	0	0	0	0	0	0	0	0	0	0	0
1R-09244	N/A		5000 Highway 37 N	Property	SP-2	Air	Outdoor	Stationary	Field Sample	N/A	1440	9/11/2001	10		0	0	0 0024	0	0	0	0 0024	1	0	0	0	0	0	0	0	0	0	0	0	0	0	0	0	0

Criteria:

Server-Database: \\204.47.48.36\Libby2

ISO Concentrations (Air = structures/cc)(Dust = structures/cm²) (METHOD - ISO 10312)

Sample ID	Scenario	Task	Property Group (Location)	Sample Group	Location Description (Sub Location)	Media Type	Matrix	Sample Type	Category	Pre Post Clear	Vol (air=L)/ Area (dust=cm²)	Sample Date	Grid Openings	Filter Status Non Analyzed	Libby Amphiboles (LA) Excluded Structures: Aspect Ratio < 5:1	Libby Amphiboles (LA) Excluded Structures: Length < 0.5 u	Libby Amphiboles (LA) Excluded Structures: Diameter > 0.5u	Libby Amphiboles (LA) Structures Detected: Length 0.5 to 5 u	Libby Amphiboles (LA) Structures Detected: Length 5 to 10 u	Libby Amphiboles (LA) Structures Detected: Length > 10 u	Libby Amphiboles (LA) Total Conc. LA	Libby Amphiboles (LA) Total Count LA	Chrysotile (C) Excluded Structures: Aspect Ratio < 5:1	Chrysotile (C) Excluded Structures: Length < 0.5 u	Chrysotile (C) Excluded Structures: Diameter > 0.5u	Chrysotile (C) Structures Detected: Length 0.5 to 5 u	Chrysotile (C) Structures Detected: Length 5 to 10 u	Chrysotile (C) Structures Detected: Length > 10 u	Chrysotile (C) Total Conc. C	Chrysotile (C) Total Count C	Other Amphiboles (OA) Excluded Structures: Aspect Ratio < 5:1	Other Amphiboles (OA) Excluded Structures: Length < 0.5 u	Other Amphiboles (OA) Excluded Structures: Diameter > 0.5u	Other Amphiboles (OA) Structures Detected: Length 0.5 to 5 u	Other Amphiboles (OA) Structures Detected: Length 5 to 10 u	Other Amphiboles (OA) Structures Detected: Length > 10 u	Other Amphiboles (OA) Total Conc. OA	Other Amphiboles (OA) Total Count OA
1R-09245	N/A		5000 Highway 37 N	Property	SP-4	Air	Outdoor	Stationary	Field Sample	N/A	1680	9/11/2001	10		0	0	0	0	0	0	0	0	0	0	0	0	0	0	0	0	0	0	0	0	0	0	0	0
1R-09246	N/A		5000 Highway 37 N	Property	SP-5	Air	Outdoor	Stationary	Field Sample	N/A	1701	9/11/2001	10		0	0	0	0.0041	0	0	0.0041	2	0	0	0	0	0	0	0	0	0	0	0	0	0	0	0	0
1R-09247	N/A		5000 Highway 37 N	Property	SP-6	Air	Outdoor	Stationary	Field Sample	N/A	1410	9/11/2001	10		0	0	0	0	0	0	0	0	0	0	0	0	0	0	0	0	0	0	0	0	0	0	0	0
1R-09248	N/A		5000 Highway 37 N	Property	SP-7	Air	Outdoor	Stationary	Field Sample	N/A	1413	9/11/2001	10		0	0	0	0.0025	0	0	0.0025	1	0	0	0	0	0	0	0	0	0	0	0	0	0	0	0	0
1R-09250	N/A		5000 Highway 37 N	Blank	NA	Air	N/A	Personal	Field Blank	N/A		9/11/2001	10									0																0
1R-09251	N/A		5000 Highway 37 N	Property	SP-2	Air	Outdoor	Stationary	Field Sample	N/A	1479	9/12/2001	10		0.0024	0	0.0024	0.0024	0	0	0.0071	3	0	0	0	0	0	0	0	0	0	0	0	0	0	0	0	0
1R-09253	N/A		5000 Highway 37 N	Property	SP-4	Air	Outdoor	Stationary	Field Sample	N/A	1515	9/12/2001	10		0	0	0	0	0	0.0023	0.0023	1	0	0	0	0	0	0	0	0	0	0	0	0	0	0	0	0
1R-09254	N/A		5000 Highway 37 N	Property	SP-5	Air	Outdoor	Stationary	Field Sample	N/A	1533	9/12/2001	10		0	0	0	0.0023	0	0	0.0023	1	0	0	0	0	0	0	0	0	0	0	0	0	0	0	0	0
1R-09255	N/A		5000 Highway 37 N	Property	SP-6	Air	Outdoor	Stationary	Field Sample	N/A	1446	9/12/2001	10		0	0	0	0.0024	0	0	0.0024	1	0	0	0	0	0	0	0	0	0	0	0	0	0	0	0	0
1R-09256	N/A		5000 Highway 37 N	Property	SP-7	Air	Outdoor	Stationary	Field Sample	N/A	1440	9/12/2001	10		0	0	0	0.0024	0.0024	0.0024	0.0073	3	0	0	0	0	0	0	0	0	0	0	0	0	0	0	0	0
1R-09261	N/A		5000 Highway 37 N	Property	SP-1	Air	Outdoor	Stationary	Field Sample	N/A	1524	9/13/2001	10		0	0	0	0	0	0	0	0	0	0	0	0	0	0	0	0	0	0	0	0	0	0	0	0
1R-09262	N/A		5000 Highway 37 N	Property	SP-2	Air	Outdoor	Stationary	Field Sample	N/A	1527	9/13/2001	10		0	0	0	0	0	0	0	0	0	0	0	0	0	0	0	0	0	0	0	0	0	0	0	0
1R-09263	N/A		5000 Highway 37 N	Property	SP-4	Air	Outdoor	Stationary	Field Sample	N/A	1698	9/13/2001	10		0	0	0	0	0	0	0	0	0	0	0	0	0	0	0	0	0	0	0	0	0	0	0	0
1R-09264	N/A		5000 Highway 37 N	Property	SP-5	Air	Outdoor	Stationary	Field Sample	N/A	1467	9/13/2001	10		0	0	0	0.0072	0	0	0.0072	3	0	0	0	0	0	0	0	0	0	0	0	0	0	0	0	0
1R-09265	N/A		5000 Highway 37 N	Property	SP-6	Air	Outdoor	Stationary	Field Sample	N/A	1518	9/13/2001	10		0	0	0	0.0023	0	0	0.0023	1	0	0	0	0	0	0	0	0	0	0	0	0	0	0	0	0
1R-09266	N/A		5000 Highway 37 N	Property	SP-7	Air	Outdoor	Stationary	Field Sample	N/A	1734	9/13/2001	10		0	0	0	0	0	0	0	0	0	0	0	0	0	0	0	0	0	0	0	0	0	0	0	0
1R-09270	N/A		5000 Highway 37 N	Blank	NA	Air	N/A	Personal	Field Blank	N/A		9/13/2001	10									0																0
1R-09274	N/A		5000 Highway 37 N	Clean Room	SP-17	Air	Indoor	Stationary	Field Sample	N/A	1611	9/13/2001	10		0	0	0.0039	0	0	0	0.0039	1	0	0	0	0	0	0	0	0	0	0	0	0	0	0	0	0
1R-09280	N/A		5000 Highway 37 N	Gate	SP-19	Air	Outdoor	Stationary	Field Sample	N/A	1521	9/13/2001	10		0	0	0.0041	0.0083	0	0	0.0124	3	0	0	0	0	0	0	0	0	0	0	0	0	0	0	0	0
1R-09281	N/A	Decon upper level	5000 Highway 37 N	Property	Shoulder	Air	Outdoor	Personal	Field Sample	N/A	772	9/13/2001	10		0.0082	0	0.0819	0.3111	0.0409	0.0491	0.4912	60	0	0	0	0	0	0	0	0	0	0	0	0	0	0	0	0
1R-09289	N/A		5000 Highway 37 N	Marcor Office	SP-13	Air	Indoor	Stationary	Field Sample	N/A	1500	9/13/2001	10		0	0	0	0.0023	0.0047	0	0.0070	3	0	0	0	0	0	0	0	0	0	0	0	0	0	0	0	0
1R-09290	N/A		5000 Highway 37 N	Property	SP-1	Air	Outdoor	Stationary	Field Sample	N/A	1458	9/14/2001	10		0	0	0	0.0072	0	0.0024	0.0096	4	0	0	0	0	0	0	0	0	0	0	0	0	0	0	0	0
1R-09291	N/A		5000 Highway 37 N	Property	SP-2	Air	Outdoor	Stationary	Field Sample	N/A	1452	9/14/2001	10		0	0	0	0	0	0	0	0	0	0	0	0	0	0	0	0	0	0	0	0	0	0	0	0
1R-09292	N/A		5000 Highway 37 N	Property	SP-4	Air	Outdoor	Stationary	Field Sample	N/A	1521	9/14/2001	10		0	0	0	0	0	0	0	0	0	0	0	0	0	0	0	0	0	0	0	0	0	0	0	0
1R-09293	N/A		5000 Highway 37 N	Property	SP-5	Air	Outdoor	Stationary	Field Sample	N/A	1527	9/14/2001	10		0	0	0	0	0	0	0	0	0	0	0	0	0	0	0	0	0	0	0	0	0	0	0	0
1R-09294	N/A		5000 Highway 37 N	Property	SP-6	Air	Outdoor	Stationary	Field Sample	N/A	1362	9/14/2001	10		0	0	0	0	0	0	0	0	0	0	0	0	0	0	0	0	0	0	0	0	0	0	0	0
1R-09295	N/A		5000 Highway 37 N	Property	SP-7	Air	Outdoor	Stationary	Field Sample	N/A	1365	9/14/2001	10		0	0	0	0	0	0	0	0	0	0	0	0	0	0	0	0	0	0	0	0	0	0	0	0
1R-09300	N/A		5000 Highway 37 N	Blank	NA	Air	N/A	Personal	Field Blank	N/A		9/14/2001	10									0																0
1R-09303	N/A		5000 Highway 37 N	Gate	SP-19	Air	Outdoor	Stationary	Field Sample	N/A	1368	9/14/2001	10		0	0	0	0.0046	0	0	0.0046	1	0	0	0	0	0	0	0	0	0	0	0	0	0	0	0	0
1R-09315	N/A		5000 Highway 37 N	Blank	NA	Air	N/A	Stationary	Field Blank	N/A		9/14/2001	10									0																0
1R-09319	N/A		5000 Highway 37 N	Property	SP-1	Air	Outdoor	Stationary	Field Sample	N/A	1497	9/15/2001	10		0	0	0	0.0164	0	0	0.0164	7	0	0	0	0	0	0	0	0	0	0	0	0	0	0	0	0
1R-09320	N/A		5000 Highway 37 N	Property	SP-2	Air	Outdoor	Stationary	Field Sample	N/A	1494	9/15/2001	10		0	0	0	0	0	0	0	0	0	0	0	0	0	0	0	0	0	0	0	0	0	0	0	0
1R-09322	N/A		5000 Highway 37 N	Property	SP-4	Air	Outdoor	Stationary	Field Sample	N/A	1530	9/15/2001	10		0	0	0	0	0	0	0	0	0	0	0	0	0	0	0	0	0	0	0	0	0	0	0	0
1R-09323	N/A		5000 Highway 37 N	Property	SP-5	Air	Outdoor	Stationary	Field Sample	N/A	1530	9/15/2001	10		0	0	0	0	0	0	0	0	0	0	0	0	0	0	0	0	0	0	0	0	0	0	0	0
1R-09324	N/A		5000 Highway 37 N	Property	SP-6	Air	Outdoor	Stationary	Field Sample	N/A	1506	9/15/2001	10		0.0070	0	0.0023	0.0046	0.0023	0	0.0163	7	0	0	0	0	0	0	0	0	0	0	0	0	0	0	0	0
1R-09325	N/A		5000 Highway 37 N	Property	SP-7	Air	Outdoor	Stationary	Field Sample	N/A	1503	9/15/2001	10		0.0023	0	0	0.0023	0	0	0.0047	2	0	0	0	0	0	0	0	0	0	0	0	0	0	0	0	0
1R-09329	N/A		5000 Highway 37 N	Blank	NA	Air	N/A	Personal	Field Blank	N/A		9/14/2001	10									0																0
1R-09343	N/A		5000 Highway 37 N	Blank	NA	Air	N/A	Stationary	Field Blank	N/A		9/15/2001	10									0																0
1R-09347	N/A		5000 Highway 37 N	Clean Room	SP-17	Air	Indoor	Stationary	Field Sample	N/A	1718	9/17/2001	10		0	0	0.0037	0.0037	0	0	0.0073	2	0	0	0	0	0	0	0	0	0	0	0	0	0	0	0	0
1R-09357	N/A		5000 Highway 37 N	Blank	NA	Air	N/A	Stationary	Field Blank	N/A		9/17/2001	10									0																0
1R-09361	N/A		5000 Highway 37 N	Property	SP-1	Air	Outdoor	Stationary	Field Sample	N/A	1446	9/17/2001	10		0	0	0	0	0	0	0	0	0	0	0	0	0	0	0	0	0	0	0	0	0	0	0	0
1R-09362	N/A		5000 Highway 37 N	Property	SP-2	Air	Outdoor	Stationary	Field Sample	N/A	1526	9/17/2001	10		0	0	0	0	0	0	0	0	0	0	0	0	0	0	0	0	0	0	0	0	0	0	0	0
1R-09363	N/A		5000 Highway 37 N	Property	SP-4	Air	Outdoor	Stationary	Field Sample	N/A	1299	9/17/2001	10		0	0	0.0054	0	0	0	0.0054	2	0	0	0	0	0	0	0	0	0	0	0	0	0	0	0	0
1R-09363	N/A		5000 Highway 37 N	Property	SP-4	Air	Outdoor	Stationary	Field Sample	N/A	1299	9/17/2001	10		0	0	0.0054	0	0	0	0.0054	2	0	0	0	0	0	0	0	0	0	0	0	0	0	0	0	0
1R-09364	N/A		5000 Highway 37 N	Property	SP-5	Air	Outdoor	Stationary	Field Sample	N/A	1269	9/17/2001	10		0	0	0	0	0	0	0	0	0	0	0	0	0	0	0	0	0	0	0	0	0	0	0	0
1R-09364	N/A		5000 Highway 37 N	Property	SP-5	Air	Outdoor	Stationary	Field Sample	N/A	1269	9/17/2001	10		0	0	0	0	0	0	0	0	0	0	0	0	0	0	0	0	0	0	0	0	0	0	0	0
1R-09366	N/A		5000 Highway 37 N	Property	SP-7	Air	Outdoor	Stationary	Field Sample	N/A	1553	9/17/2001	10		0	0	0.0023	0.0023	0	0	0.0045	2	0	0	0	0	0	0	0	0	0	0	0	0	0	0	0	0
1R-09366	N/A		5000 Highway 37 N	Property	SP-7	Air	Outdoor	Stationary	Field Sample	N/A	1553	9/17/2001	10		0	0	0.0023	0.0023	0	0	0.0045	2	0	0	0	0	0	0	0	0	0	0	0	0	0	0	0	0
1R-09371	N/A		5000 Highway 37 N	Blank	NA	Air	N/A	Personal	Field Blank	N/A		9/17/2001	10									0																0
1R-09375	N/A		5000 Highway 37 N	Blank	NA	Air	N/A	Personal	Field Blank	N/A		9/22/2001	10									0																0
1R-09378	N/A		5000 Highway 37 N	Blank	NA	Air	N/A	Stationary	Lot Blank	N/A		9/22/2001	10									0																0
1R-09388	N/A		5000 Highway 37 N	Blank	NA	Air	N/A	Personal	Field Blank	N/A		9/22/2001	10									0																0
1R-09390	N/A		5000 Highway 37 N	Property	SP-1	Air	Outdoor	Stationary	Field Sample	N/A	1579	9/24/2001	10		0	0	0.0023	0.0069	0.0046	0	0.0138	6	0	0	0	0	0	0	0	0	0	0	0	0	0	0	0	0
1R-09391	N/A		5000 Highway 37 N	Property	SP-2	Air	Outdoor	Stationary	Field Sample	N/A	1488	9/24/2001	10		0	0	0.0024	0.0024	0	0.0024	0.0073	3	0	0	0	0	0	0	0	0	0	0	0	0	0	0	0	0
1R-09392	N/A		5000 Highway 37 N	Property	SP-4	Air	Outdoor	Stationary	Field Sample	N/A	1566	9/24/2001	10		0	0	0.0023	0.0023	0.0023	0	0.0070	3	0	0	0	0	0	0	0	0	0	0	0	0	0	0	0	0
1R-09393	N/A		5000 Highway 37 N	Property	SP-5	Air	Outdoor	Stationary	Field Sample	N/A	1536	9/24/2001	10		0	0	0	0	0	0	0	0	0	0	0	0	0.0023	0	0	0.0023	1	0	0	0	0	0	0	0
1R-09394	N/A		5000 Highway 37 N	Property	SP-6	Air	Outdoor	Stationary	Field Sample	N/A	915	9/24/2001	10		0	0	0	0.0077	0	0	0.0077	2	0	0	0	0	0	0	0	0	0	0	0	0	0	0	0	0
1R-09395	N/A		5000 Highway 37 N	Property	SP-7	Air	Outdoor	Stationary	Field Sample	N/A	1536	9/24/2001	10		0.0024	0	0.0024	0.0118	0.0024	0	0.0189	8	0	0	0	0	0	0	0	0	0	0	0	0	0	0	0	0
1R-09402	N/A		5000 Highway 37 N	NAFU	SP-8	Air	Outdoor	Stationary	Field Sample	N/A	1500	9/24/2001	10		0	0	0	0	0	0	0	0	0	0	0	0	0	0	0	0	0	0	0	0	0	0	0	0
1R-09407	N/A		5000 Highway 37 N	Gate	SP-19	Air	Outdoor	Stationary	Field Sample	N/A	1533	9/24/2001	10		0	0	0	0.0041	0.0041	0	0.0082	2	0	0	0	0	0	0	0	0	0	0	0	0	0	0	0	0
1R-09413	N/A		5000 Highway 37 N	Blank	NA	Air	N/A	Personal	Field Blank	N/A		9/24/2001	10									0																0
1R-09419	N/A		5000 Highway 37 N	Property	SP-2	Air	Outdoor	Stationary	Field Sample	N/A	1485	9/25/2001	10		0.0024	0	0	0.0047	0	0	0.0071	3	0	0	0	0	0	0	0	0	0	0	0	0	0	0	0	0
1R-09420	N/A		5000 Highway 37 N	Property	SP-1	Air	Outdoor	Stationary	Field Sample	N/A	1374	9/25/2001	10		0	0	0	0.0025	0.0051	0	0.0076	3	0	0	0	0	0	0	0	0	0	0	0	0	0	0	0	0
1R-09421	N/A		5000 Highway 37 N	Penmeter	SP-23	Air	Outdoor	Stationary	Field Sample	N/A	1611	9/25/2001	10		0	0	0	0.0130	0.0022	0	0.0152	7	0	0	0	0	0	0	0	0	0	0	0	0	0	0	0	0
1R-09422	N/A		5000 Highway 37 N	Penmeter	SP-24	Air	Outdoor	Stationary	Field Sample	N/A	1629	9/25/2001	10		0.0021	0	0	0.0086	0.0021	0	0.0129	6	0	0	0	0	0	0	0	0	0	0	0	0	0	0	0	0
1R-09423	N/A		5000 Highway 37 N	Property	SP-6	Air	Outdoor	Stationary	Field Sample	N/A	1554	9/25/2001	10		0	0	0	0.0023	0.0023	0	0.0045	2	0	0	0	0	0	0	0	0	0	0	0	0	0	0	0	0
1R-09424	N/A		5000 Highway 37 N	Property	SP-7	Air	Outdoor	Stationary	Field Sample	N/A	1514	9/25/2001	10		0.0023	0	0.0023	0.0069	0	0	0.0116	5	0	0	0	0	0	0	0	0	0	0	0	0	0	0	0	0
1R-09434	N/A		5000 Highway 37 N	Gate	SP-19	Air	Outdoor	Stationary	Field Sample	N/A	1527	9/25/2001	10		0	0	0.0041	0.0041	0	0	0.0083	2	0	0	0	0	0	0	0	0	0	0	0	0	0	0	0	0
1R-09446	N/A		5000 Highway 37 N	Blank	NA	Air	N/A	Stationary	Field Blank	N/A		9/26/2001	10									0																0
1R-09453	N/A		5000 Highway 37 N	Marcor Office	SP-12	Air	Indoor	Stationary	Field Sample	N/A	1369	9/26/2001	10		0	0	0	0.0046	0	0	0.0046	1	0	0	0	0	0	0	0	0	0	0	0	0	0	0	0	0
1R-09454	N/A		5000 Highway 37 N	Clean Room	SP-17	Air	Indoor	Stationary	Field Sample	N/A	1380	9/26/2001	10		0	0	0	0.0046	0	0	0.0046	1	0	0	0	0	0	0	0	0	0	0	0	0	0	0	0	0
1R-09467	N/A		5000 Highway 37 N	Property	SP-1	Air	Outdoor	Stationary	Field Sample	N/A	1431	9/26/2001	10		0	0	0	0	0	0	0	0	0	0	0	0	0	0	0	0	0	0	0	0	0	0	0	0
1R-09468	N/A		5000 Highway 37 N	Property	SP-2	Air	Outdoor	Stationary	Field Sample	N/A	1431	9/26/2001	10		0	0	0	0	0	0	0	0	0	0	0	0	0	0	0	0	0	0	0	0	0	0	0	0
1R-09469	N/A		5000 Highway 37 N	Perimeter	SP-23	Air	Outdoor	Stationary	Field Sample	N/A	1473	9/26/2001	10		0	0	0	0.0024	0	0	0.0024	1	0	0	0	0	0	0	0	0	0	0	0	0	0	0	0	0
1R-09470	N/A		5000 Highway 37 N	Perimeter	SP-24	Air	Outdoor	Stationary	Field Sample	N/A	1351	9/26/2001	10		0	0	0	0.0026	0	0	0.0026	1	0	0	0	0	0	0	0	0	0	0	0	0	0	0	0	0
1R-09471	N/A		5000 Highway 37 N	Property	SP-6	Air	Outdoor	Stationary	Field Sample	N/A	1377	9/26/2001	10		0	0	0	0	0	0	0	0	0	0	0	0	0	0	0	0	0	0	0	0	0	0	0	0
1R-09472	N/A		5000 Highway 37 N	Property	SP-7	Air	Outdoor	Stationary	Field Sample	N/A	1419	9/26/2001	10		0	0	0	0	0	0	0	0	0	0	0	0	0	0	0	0	0	0	0	0	0	0	0	0
1R-09476	N/A		5000 Highway 37 N	Blank	NA	Air	N/A	Personal	Field Blank	N/A		9/26/2001	10									0																0
1R-09481	N/A		5000 Highway 37 N	Gate	SP-19	Air	Outdoor	Stationary	Field Sample	N/A	1575	9/27/2001	10		0	0	0.0044	0.0044	0	0	0.0089	4	0	0	0	0	0	0	0	0	0	0	0	0	0	0	0	0
1R-09495	N/A		5000 Highway 37 N	Property	SP-1	Air	Outdoor	Stationary	Field Sample	N/A	1581	9/27/2001	10		0	0	0	0.0044	0	0	0.0044	2	0	0	0	0	0	0	0	0	0	0	0	0	0	0	0	0
1R-09496	N/A		5000 Highway 37 N	Property	SP-2	Air	Outdoor	Stationary	Field Sample	N/A	1563	9/27/2001	10		0	0	0	0	0.0022	0	0.0022	1	0	0	0	0	0	0	0	0	0	0	0	0	0	0	0	0
1R-09497	N/A		5000 Highway 37 N	Perimeter	SP-23	Air	Outdoor	Stationary	Field Sample	N/A	1642	9/27/2001	10		0.0021	0	0	0	0	0	0.0021	1	0	0	0	0	0	0	0	0	0	0	0	0	0	0	0	0
1R-09498	N/A		5000 Highway 37 N	Perimeter	SP-24	Air	Outdoor	Stationary	Field Sample	N/A	1641	9/27/2001	10		0	0	0	0	0	0	0	0	0	0	0	0	0	0	0	0	0	0	0	0	0	0	0	0

Sample ID	Scenario	Task	Property Group (Location)	Sample Group	Location Description (Sub Location)	Media Type	Matrix	Sample Type	Category	Pre Post Clear	Vol (air=L)/ Area (dust=cm²)	Sample Date	Grid Openings	Filter Status Non Analyzed	ISO Concentrations (Air = structures/cc)(Dust = structures/cm²) (METHOD - ISO 10312)																							
															Libby Amphiboles (LA)								Chrysotile (C)								Other Amphiboles (OA)							
															Excluded Structures			Structures Detected					Excluded Structures			Structures Detected					Excluded Structures			Structures Detected				
															Aspect Ratio < 5:1	Length < 0.5 u	Dia-meter > 0.5u	Length 0.5 to 5 u	Length 5 to 10 u	Length > 10 u	Total Conc. LA	Total Count LA	Aspect Ratio < 5:1	Length < 0.5 u	Dia-meter > 0.5u	Length 0.5 to 5 u	Length 5 to 10 u	Length > 10 u	Total Conc. C	Total Count C	Aspect Ratio < 5:1	Length < 0.5 u	Dia-meter > 0.5u	Length 0.5 to 5 u	Length 5 to 10 u	Length > 10 u	Total Conc. OA	Total Count OA
1R-09499	N/A		5000 Highway 37 N	Property	SP-6	Air	Outdoor	Stationary	Field Sample	N/A	1614	9/27/2001	10		0	0	0	0.0022	0	0	0.0022	1	0	0	0	0	0	0	0	0	0	0	0	0	0	0	0	0
1R-09500	N/A		5000 Highway 37 N	Property	SP-7	Air	Outdoor	Stationary	Field Sample	N/A	1443	9/27/2001	10		0	0	0	0	0	0	0	0	0	0	0	0	0	0	0	0	0	0	0	0	0	0	0	0
1R-09504	N/A		5000 Highway 37 N	Blank	NA	Air	N/A	Personal	Field Blank	N/A		9/27/2001	10									0								0								0
1R-09506	N/A		5000 Highway 37 N	Property	SP-1	Air	Outdoor	Stationary	Field Sample	N/A	1508	9/28/2001	10			0					0	0		0					0	0							0	0
1R-09507	N/A		5000 Highway 37 N	Property	SP-2	Air	Outdoor	Stationary	Field Sample	N/A	1565	9/28/2001	10		0	0	0	0	0	0	0	0	0	0	0	0	0	0	0	0	0	0	0	0	0	0	0	0
1R-09508	N/A		5000 Highway 37 N	Perimeter	SP-23	Air	Outdoor	Stationary	Field Sample	N/A	1572	9/28/2001	10		0	0	0.0022	0.0022	0	0	0.0045	2	0	0	0	0	0	0	0	0	0	0	0	0	0	0	0	0
1R-09509	N/A		5000 Highway 37 N	Perimeter	SP-24	Air	Outdoor	Stationary	Field Sample	N/A	1614	9/28/2001	10		0	0	0	0	0	0	0	0	0	0	0	0	0	0	0	0	0	0	0	0	0	0	0	0
1R-09510	N/A		5000 Highway 37 N	Property	SP-6	Air	Outdoor	Stationary	Field Sample	N/A	1411	9/28/2001	10		0	0	0	0	0	0	0	0	0	0	0	0	0	0	0	0	0	0	0	0	0	0	0	0
1R-09511	N/A		5000 Highway 37 N	Property	SP-7	Air	Outdoor	Stationary	Field Sample	N/A	1491	9/28/2001	10		0	0	0	0	0	0	0	0	0	0	0	0	0	0	0	0	0	0	0	0	0	0	0	0
1R-09516	N/A		5000 Highway 37 N	Blank	NA	Air	N/A	Personal	Field Blank	N/A		9/28/2001	10									0								0								0
1R-09538	N/A		5000 Highway 37 N	Property	SP-4	Air	Outdoor	Stationary	Field Sample	N/A	1512	9/28/2001	10		0	0	0	0	0	0	0	0	0	0	0	0	0	0	0	0	0	0	0	0	0	0	0	0
1R-09539	N/A		5000 Highway 37 N	Property	SP-5	Air	Outdoor	Stationary	Field Sample	N/A	1512	9/28/2001	10		0	0	0	0	0	0	0	0	0	0	0	0	0	0	0	0	0	0	0	0	0	0	0	0
1R-09559	N/A		5000 Highway 37 N	Property	SP-1	Air	Outdoor	Stationary	Field Sample	N/A	1428	9/29/2001	10		0	0	0.0025	0	0	0	0.0025	1	0	0	0	0	0	0	0	0	0	0	0	0	0	0	0	0
1R-09560	N/A		5000 Highway 37 N	Property	SP-2	Air	Outdoor	Stationary	Field Sample	N/A	1413	9/29/2001	10		0.0025	0	0	0	0	0	0.0025	1	0	0	0	0	0	0	0	0	0	0	0	0	0	0	0	0
1R-09561	N/A		5000 Highway 37 N	Property	SP-4	Air	Outdoor	Stationary	Field Sample	N/A	1557	9/29/2001	10		0	0	0	0	0	0	0	0	0	0	0	0	0	0	0	0	0	0	0	0	0	0	0	0
1R-09562	N/A		5000 Highway 37 N	Property	SP-5	Air	Outdoor	Stationary	Field Sample	N/A	1548	9/29/2001	10		0	0	0	0	0	0	0	0	0	0	0	0	0	0	0	0	0	0	0	0	0	0	0	0
1R-09563	N/A		5000 Highway 37 N	Property	SP-6	Air	Outdoor	Stationary	Field Sample	N/A	1566	9/29/2001	10		0	0	0	0	0	0	0	0	0	0	0	0	0	0	0	0	0	0	0	0	0	0	0	0
1R-09564	N/A		5000 Highway 37 N	Property	SP-7	Air	Outdoor	Stationary	Field Sample	N/A	1494	9/29/2001	10		0	0	0	0.0023	0.0023	0	0.0047	2	0	0	0	0	0	0	0	0	0	0	0	0	0	0	0	0
1R-09565	N/A		5000 Highway 37 N	Perimeter	SP-23	Air	Outdoor	Stationary	Field Sample	N/A	1518	9/29/2001	10		0	0	0	0	0	0	0	0	0	0	0	0	0	0	0	0	0	0	0	0	0	0	0	0
1R-09566	N/A		5000 Highway 37 N	Perimeter	SP-24	Air	Outdoor	Stationary	Field Sample	N/A	1539	9/29/2001	10		0	0	0	0.0023	0	0	0.0023	1	0	0	0	0	0	0	0	0	0	0	0	0	0	0	0	0
1R-09570	N/A		5000 Highway 37 N	Blank	NA	Air	N/A	Personal	Field Blank	N/A		9/29/2001	10									0								0								0
1R-09574	N/A		5000 Highway 37 N	Property	SP-1	Air	Outdoor	Stationary	Field Sample	N/A	1416	10/1/2001	10		0.0049	0	0.0025	0.0049	0	0	0.0124	5	0	0	0	0	0	0	0	0	0	0	0	0	0	0	0	0
1R-09575	N/A		5000 Highway 37 N	Property	SP-2	Air	Outdoor	Stationary	Field Sample	N/A	1380	10/1/2001	10		0	0	0	0.0025	0	0	0.0025	1	0	0	0	0	0	0	0	0	0	0	0	0	0	0	0	0
1R-09576	N/A		5000 Highway 37 N	Property	SP-4	Air	Outdoor	Stationary	Field Sample	N/A	1497	10/1/2001	10		0	0	0.0047	0.0070	0.0023	0	0.0140	6	0	0	0	0	0	0	0	0	0	0	0	0	0	0	0	0
1R-09577	N/A		5000 Highway 37 N	Property	SP-5	Air	Outdoor	Stationary	Field Sample	N/A	1473	10/1/2001	10		0.0024	0	0	0.0143	0.0024	0	0.0190	8	0	0	0	0	0	0	0	0	0	0	0	0	0	0	0	0
1R-09578	N/A		5000 Highway 37 N	Perimeter	SP-20	Air	Outdoor	Stationary	Field Sample	N/A	1440	10/1/2001	10		0.0024	0	0	0.0024	0	0	0.0049	2	0	0	0	0	0	0	0	0	0	0	0	0	0	0	0	0
1R-09579	N/A		5000 Highway 37 N	Property	SP-7	Air	Outdoor	Stationary	Field Sample	N/A	1359	10/1/2001	10		0.0103	0	0	0.0335	0.0026	0	0.0309	12	0	0	0	0	0	0	0	0	0	0	0	0	0	0	0	0
1R-09580	N/A		5000 Highway 37 N	Perimeter	SP-23	Air	Outdoor	Stationary	Field Sample	N/A	1353	10/1/2001	10		0	0	0	0.0026	0	0	0.0026	1	0	0	0	0	0	0	0	0	0	0	0	0	0	0	0	0
1R-09581	N/A		5000 Highway 37 N	Perimeter	SP-24	Air	Outdoor	Stationary	Field Sample	N/A	1359	10/1/2001	10		0.0103	0	0	0.0206	0.0026	0	0.0335	13	0	0	0	0	0	0	0	0	0	0	0	0	0	0	0	0
1R-09609	N/A		5000 Highway 37 N	Property	SP-1	Air	Outdoor	Stationary	Field Sample	N/A	1269	10/2/2001	10		0.0029	0	0	0.0086	0	0	0.0114	4	0	0	0	0	0	0	0	0	0	0	0	0	0	0	0	0
1R-09610	N/A		5000 Highway 37 N	Property	SP-2	Air	Outdoor	Stationary	Field Sample	N/A	1287	10/2/2001	10		0	0	0	0	0	0	0	0	0	0	0	0	0	0	0	0	0	0	0	0	0	0	0	0
1R-09611	N/A		5000 Highway 37 N	Property	SP-4	Air	Outdoor	Stationary	Field Sample	N/A	1575	10/2/2001	10		0	0	0.0023	0	0	0	0.0023	1	0	0	0	0	0	0	0	0	0	0	0	0	0	0	0	0
1R-09612	N/A		5000 Highway 37 N	Property	SP-5	Air	Outdoor	Stationary	Field Sample	N/A	1578	10/2/2001	10		0	0	0	0.0046	0.0023	0	0.0069	3	0	0	0	0	0	0	0	0	0	0	0	0	0	0	0	0
1R-09613	N/A		5000 Highway 37 N	Property	SP-7	Air	Outdoor	Stationary	Field Sample	N/A	1338	10/2/2001	10		0.0027	0	0	0.0027	0	0	0.0054	2	0	0	0	0	0	0	0	0	0	0	0	0	0	0	0	0
1R-09614	N/A		5000 Highway 37 N	Perimeter	SP-20	Air	Outdoor	Stationary	Field Sample	N/A	1290	10/2/2001	10		0	0	0	0.0056	0	0	0.0056	2	0	0	0	0	0	0	0	0	0	0	0	0	0	0	0	0
1R-09615	N/A		5000 Highway 37 N	Perimeter	SP-23	Air	Outdoor	Stationary	Field Sample	N/A	1335	10/2/2001	10		0	0	0	0.0082	0	0	0.0082	3	0	0	0	0	0	0	0	0	0	0	0	0	0	0	0	0
1R-09616	N/A		5000 Highway 37 N	Perimeter	SP-24	Air	Outdoor	Stationary	Field Sample	N/A	1365	10/2/2001	10		0	0	0	0	0	0	0	0	0	0	0	0	0	0.0027	0	0	0.0027	1	0	0	0	0	0	0
1R-09621	N/A		5000 Highway 37 N	Blank	NA	Air	N/A	Personal	Field Blank	N/A		10/2/2001	10									0								0								0
1R-09645	N/A		5000 Highway 37 N	Gate	SP-19	Air	Outdoor	Stationary	Field Sample	N/A	1488	10/3/2001	10		0.0118	0	0.0024	0.0165	0	0	0.0306	13	0	0	0	0	0	0	0	0	0	0	0	0	0	0	0	0
1R-09646	N/A		5000 Highway 37 N	Perimeter	SP-21	Air	Outdoor	Stationary	Field Sample	N/A	1392	10/3/2001	10		0	0	0	0	0	0	0	0	0	0	0	0	0	0	0	0	0	0	0	0	0	0	0	0
1R-09648	N/A		5000 Highway 37 N	Perimeter	SP-25	Air	Outdoor	Stationary	Field Sample	N/A	1512	10/3/2001	10		0	0	0.0023	0.0185	0	0	0.0208	9	0	0	0	0	0	0	0	0	0	0	0	0	0	0	0	0
1R-09657	N/A		5000 Highway 37 N	Property	SP-1	Air	Outdoor	Stationary	Field Sample	N/A	1491	10/3/2001	10		0	0	0.0148	0.0074	0.0025	0	0.0246	10	0	0	0	0	0	0	0	0	0	0	0	0	0	0	0	0
1R-09658	N/A		5000 Highway 37 N	Property	SP-2	Air	Outdoor	Stationary	Field Sample	N/A	1467	10/3/2001	10		0.0025	0	0	0	0	0	0.0025	1	0	0	0	0	0	0	0	0	0	0	0	0	0	0	0	0
1R-09659	N/A		5000 Highway 37 N	Perimeter	SP-26	Air	Outdoor	Stationary	Field Sample	N/A	1377	10/3/2001	10		0	0	0	0	0	0	0	0	0	0	0	0	0	0	0	0	0	0	0	0	0	0	0	0
1R-09660	N/A		5000 Highway 37 N	Perimeter	SP-27	Air	Outdoor	Stationary	Field Sample	N/A	1398	10/3/2001	10		0.0026	0	0.0052	0.0131	0.0026	0.0026	0.0262	10	0	0	0	0	0	0	0	0	0	0	0	0	0	0	0	0
1R-09661	N/A		5000 Highway 37 N	Property	SP-7	Air	Outdoor	Stationary	Field Sample	N/A	1302	10/3/2001	10		0.0056	0	0.0084	0.0056	0.0056	0	0.0253	9	0	0	0	0	0	0	0	0	0	0	0	0	0.0028	0	0	0.0028	1
1R-09662	N/A		5000 Highway 37 N	Perimeter	SP-20	Air	Outdoor	Stationary	Field Sample	N/A	1389	10/3/2001	10		0	0	0.0026	0.0106	0	0	0.0132	5	0	0	0	0	0	0	0	0	0	0	0	0	0	0	0	0
1R-09663	N/A		5000 Highway 37 N	Perimeter	SP-23	Air	Outdoor	Stationary	Field Sample	N/A	1357	10/3/2001	10		0.0027	0	0	0	0	0	0.0027	1	0	0	0	0	0	0	0	0	0	0	0	0	0	0	0	0
1R-09664	N/A		5000 Highway 37 N	Perimeter	SP-24	Air	Outdoor	Stationary	Field Sample	N/A	1407	10/3/2001	10		0.0052	0	0.0026	0.0052	0.0026	0.0026	0.0182	7	0	0	0	0	0	0	0	0	0	0	0	0	0	0	0	0
1R-09672	N/A		5000 Highway 37 N	Property	SP-1	Air	Outdoor	Stationary	Field Sample	N/A	1569	10/4/2001	10		0	0	0.0022	0.0089	0	0	0.0112	5	0	0	0	0	0	0	0	0	0	0	0	0	0	0	0	0
1R-09673	N/A		5000 Highway 37 N	Property	SP-2	Air	Outdoor	Stationary	Field Sample	N/A	1536	10/4/2001	10		0.0023	0	0.0023	0.0023	0	0	0.0068	3	0	0	0	0	0	0	0	0	0	0	0	0	0	0	0	0
1R-09674	N/A		5000 Highway 37 N	Property	SP-7	Air	Outdoor	Stationary	Field Sample	N/A	1455	10/4/2001	10		0	0	0	0.0024	0	0	0.0024	1	0	0	0	0	0	0	0	0	0	0	0	0	0	0	0	0
1R-09675	N/A		5000 Highway 37 N	Perimeter	SP-20	Air	Outdoor	Stationary	Field Sample	N/A	1380	10/4/2001	10		0	0	0	0	0	0	0	0	0	0	0	0	0	0	0	0	0	0	0	0	0	0	0	0
1R-09676	N/A		5000 Highway 37 N	Perimeter	SP-23	Air	Outdoor	Stationary	Field Sample	N/A	1377	10/4/2001	10		0.0025	0	0	0	0	0	0.0025	1	0	0	0	0	0	0	0	0	0	0	0	0	0	0	0	0
1R-09677	N/A		5000 Highway 37 N	Perimeter	SP-24	Air	Outdoor	Stationary	Field Sample	N/A	1377	10/4/2001	10		0	0	0	0	0	0	0	0	0	0	0	0	0	0	0	0	0	0	0	0	0	0	0	0
1R-09678	N/A		5000 Highway 37 N	Perimeter	SP-26	Air	Outdoor	Stationary	Field Sample	N/A	1332	10/4/2001	10		0	0	0.0026	0	0	0	0.0026	1	0	0	0	0	0	0	0	0	0	0	0	0	0	0	0	0
1R-09679	N/A		5000 Highway 37 N	Perimeter	SP-27	Air	Outdoor	Stationary	Field Sample	N/A	1347	10/4/2001	10		0.0052	0	0	0.0026	0	0	0.0078	3	0	0	0	0	0	0	0	0	0	0	0	0	0	0	0	0
1R-09683	N/A		5000 Highway 37 N	Blank	NA	Air	N/A	Personal	Field Blank	N/A		10/4/2001	10									0								0								0
1R-09721	N/A		5000 Highway 37 N	Property	SP-1	Air	Outdoor	Stationary	Field Sample	N/A	1551	10/5/2001	10		0.0023	0	0.0135	0.0113	0.0045	0	0.0316	14	0	0	0	0	0	0	0	0	0	0	0	0	0	0	0	0
1R-09722	N/A		5000 Highway 37 N	Property	SP-2	Air	Outdoor	Stationary	Field Sample	N/A	1530	10/5/2001	10		0	0	0	0	0	0	0	0	0	0	0	0	0	0	0	0	0	0	0	0	0	0	0	0
1R-09723	N/A		5000 Highway 37 N	Property	SP-7	Air	Outdoor	Stationary	Field Sample	N/A	1449	10/5/2001	10		0	0	0.0072	0.0048	0	0	0.0121	5	0	0	0	0	0	0	0	0	0	0	0	0	0	0	0	0
1R-09724	N/A		5000 Highway 37 N	Perimeter	SP-20	Air	Outdoor	Stationary	Field Sample	N/A	1329	10/5/2001	10		0	0	0.0053	0.0237	0.0026	0	0.0316	12	0	0	0	0	0	0	0	0	0	0	0	0	0	0	0	0
1R-09725	N/A		5000 Highway 37 N	Perimeter	SP-23	Air	Outdoor	Stationary	Field Sample	N/A	1308	10/5/2001	10		0.0107	0	0.0027	0.0214	0.0027	0	0.0375	14	0	0	0	0	0	0	0	0	0	0	0	0	0	0	0	0
1R-09726	N/A		5000 Highway 37 N	Perimeter	SP-24	Air	Outdoor	Stationary	Field Sample	N/A	1299	10/5/2001	10		0	0	0	0.0135	0	0.0027	0.0162	6	0	0	0	0	0	0	0	0	0	0	0	0	0	0	0	0
1R-09727	N/A		5000 Highway 37 N	Perimeter	SP-26	Air	Outdoor	Stationary	Field Sample	N/A	1302	10/5/2001	10		0.0054	0	0.0134	0.0081	0.0054	0	0.0323	12	0	0	0	0	0	0	0	0	0	0	0	0	0	0	0	0
1R-09728	N/A		5000 Highway 37 N	Perimeter	SP-27	Air	Outdoor	Stationary	Field Sample	N/A	1317	10/5/2001	10		0.0027	0	0.0106	0.0266	0.0027	0	0.0425	16	0	0	0	0	0	0	0	0	0	0	0	0	0	0	0	0
1R-09732	N/A		5000 Highway 37 N	Blank	NA	Air	N/A	Personal	Field Blank	N/A		10/5/2001	10									0								0								0
1R-09739	N/A		5000 Highway 37 N	Clearance	Clearance 4	Air	Outdoor	Stationary	Field Sample	Clear	1497	10/10/2001	10		0	0	0	0	0	0	0	0	0	0	0	0	0	0	0	0	0	0	0	0	0	0	0	0
1R-09742	N/A		5000 Highway 37 N	Blank	NA	Air	N/A	Personal	Field Blank	N/A		10/10/2001	10									0								0								0
1R-09743	N/A		5000 Highway 37 N	Property	SP-1	Air	Outdoor	Stationary	Field Sample	N/A	1404	10/6/2001	10		0	0	0.0100	0.0050	0	0	0.0150	6	0	0	0	0	0	0	0	0	0	0	0	0	0	0	0	0
1R-09744	N/A		5000 Highway 37 N	Property	SP-2	Air	Outdoor	Stationary	Field Sample	N/A	1386	10/6/2001	10		0	0	0	0.0025	0	0	0.0025	1	0	0	0	0	0	0	0	0	0	0	0	0	0	0	0	0
1R-09745	N/A		5000 Highway 37 N	Property	SP-7	Air	Outdoor	Stationary	Field Sample	N/A	1500	10/6/2001	10		0	0	0	0.0023	0	0	0.0023	1	0	0	0	0	0	0	0	0	0	0	0	0	0	0	0	0
1R-09746	N/A		5000 Highway 37 N	Perimeter	SP-20	Air	Outdoor	Stationary	Field Sample	N/A	1569	10/6/2001	10		0	0	0.0022	0.0045	0	0	0.0067	3	0	0	0	0	0	0	0	0	0	0	0	0	0	0	0	0
1R-09747	N/A		5000 Highway 37 N	Perimeter	SP-23	Air	Outdoor	Stationary	Field Sample	N/A	1545	10/6/2001	10		0	0	0	0	0	0	0	0	0	0	0	0	0	0	0	0	0	0	0	0	0	0	0	0
1R-09748	N/A		5000 Highway 37 N	Perimeter	SP-24	Air	Outdoor	Stationary	Field Sample	N/A	1554	10/6/2001	10		0.0045	0	0.0023	0.0023	0.0068	0	0.0158	7	0	0	0	0	0	0	0	0	0	0	0	0	0	0	0	0
1R-09774	N/A		5000 Highway 37 N	Property	SP-1	Air	Outdoor	Stationary	Field Sample	N/A	1604	10/8/2001	10		0	0	0.0065	0.0022	0	0	0.0087	4	0	0	0	0	0	0	0	0	0	0	0	0	0	0	0	0
1R-09775	N/A		5000 Highway 37 N	Property	SP-2	Air	Outdoor	Stationary	Field Sample	N/A	1588	10/8/2001	10		0	0	0	0	0	0	0	0	0	0	0	0	0	0	0	0	0	0	0	0	0	0	0	0
1R-09776	N/A		5000 Highway 37 N	Property	SP-7	Air	Outdoor	Stationary	Field Sample	N/A	1591	10/8/2001	10		0.0022	0	0	0.0066	0	0	0.0088	4	0	0	0	0	0	0	0	0	0	0	0	0	0	0	0	0
1R-09777	N/A		5000 Highway 37 N	Perimeter	SP-20	Air	Outdoor	Stationary	Field Sample	N/A	1539	10/8/2001	10		0.0023	0	0	0	0	0	0.0023	1	0	0	0	0	0	0	0	0	0	0	0	0	0	0	0	0
1R-09779	N/A		5000 Highway 37 N	Property	SP-4	Air	Outdoor	Stationary	Field Sample	N/A	1552	10/8/2001	10		0.0023	0	0	0	0	0	0.0023	1	0	0	0	0	0	0	0	0	0	0	0	0	0	0	0	0
1R-09807	N/A		5000 Highway 37 N	Property	SP-1	Air	Outdoor	Stationary	Field Sample	N/A	1565	10/9/2001	10		0	0	0	0	0	0	0	0	0	0	0	0	0	0.0022	0	0	0.0022	1	0	0	0	0	0	0
1R-09808	N/A		5000 Highway 37 N	Property	SP-2	Air	Outdoor	Stationary	Field Sample	N/A	1545	10/9/2001	10		0	0	0	0.0023	0	0	0.0023	1	0	0	0	0	0	0	0	0	0	0	0	0	0	0	0	0
1R-09809	N/A		5000 Highway 37 N	Property	SP-7	Air	Outdoor	Stationary	Field Sample	N/A	1526	10/9/2001	10		0	0	0	0	0	0	0	0	0	0	0	0	0	0	0	0	0	0	0	0	0	0	0	0
1R-09810	N/A		5000 Highway 37 N	Perimeter	SP-20	Air	Outdoor	Stationary	Field Sample	N/A	1474	10/9/2001	10		0	0	0	0	0	0	0	0	0	0	0	0	0	0	0	0	0	0	0	0	0	0	0	0
1R-09811	N/A		5000 Highway 37 N	Perimeter	SP-23	Air	Outdoor	Stationary	Field Sample	N/A	1591	10/9/2001	10		0	0	0	0	0	0	0	0	0	0	0	0	0	0	0	0	0	0	0	0	0	0	0	0

Sample ID	Scenario	Task	Property Group (Location)	Sample Group	Location Description (Sub Location)	Media Type	Matrix	Sample Type	Category	Pre Post Clear	Vol (air=L)/ Area (dust=cm²)	Sample Date	Grid Openings	Filter Status Non Analyzed	ISO Concentrations (Air = structures/cc)(Dust = structures/cm²) (METHOD - ISO 10312)																					
															Libby Amphiboles (LA)								Chrysotile (C)								Other Amphiboles (OA)							
															Excluded Structures			Structures Detected					Excluded Structures			Structures Detected					Excluded Structures			Structures Detected				
															Aspect Ratio < 5:1	Length < 0.5 u	Dia-meter > 0.5u	Length 0.5 to 5 u	Length 5 to 10 u	Length > 10 u	Total Conc. LA	Total Count LA	Aspect Ratio < 5:1	Length < 0.5 u	Dia-meter > 0.5u	Length 0.5 to 5 u	Length 5 to 10 u	Length > 10 u	Total Conc. C	Total Count C	Aspect Ratio < 5:1	Length < 0.5 u	Dia-meter > 0.5u	Length 0.5 to 5 u	Length 5 to 10 u	Length > 10 u	Total Conc. OA	Total Count OA
1R-09812	N/A		5000 Highway 37 N	Perimeter	SP-24	Air	Outdoor	Stationary	Field Sample	N/A	1607	10/9/2001	10		0	0	0.0022	0	0	0	0.0022	1	0	0	0	0	0	0	0	0	0	0	0	0	0	0	0
1R-09813	N/A		5000 Highway 37 N	Perimeter	SP-26	Air	Outdoor	Stationary	Field Sample	N/A	1575	10/9/2001	10		0	0	0	0.0022	0	0	0.0022	1	0	0	0	0	0	0	0	0	0	0	0	0	0	0	0
1R-09814	N/A		5000 Highway 37 N	Perimeter	SP-27	Air	Outdoor	Stationary	Field Sample	N/A	1552	10/9/2001	10		0	0	0	0	0	0	0	0	0	0	0	0	0	0	0	0	0	0	0	0	0	0	0
1R-09855	N/A		5000 Highway 37 N	Property	SP-1	Air	Outdoor	Stationary	Field Sample	N/A	1517	10/10/2001	10		0	0	0.0046	0.0138	0.0023	0	0.0208	9	0	0	0	0	0	0	0	0	0	0	0	0	0	0	0
1R-09856	N/A		5000 Highway 37 N	Property	SP-2	Air	Outdoor	Stationary	Field Sample	N/A	1545	10/10/2001	10		0.0023	0	0	0.0023	0.0023	0	0.0068	3	0	0	0	0	0	0	0	0	0	0	0	0	0	0	0
1R-09857	N/A		5000 Highway 37 N	Property	SP-7	Air	Outdoor	Stationary	Field Sample	N/A	1585	10/10/2001	10		0	0	0.0022	0.0022	0	0	0.0044	2	0	0	0	0	0	0	0	0	0	0	0	0	0	0	0
1R-09858	N/A		5000 Highway 37 N	Perimeter	SP-20	Air	Outdoor	Stationary	Field Sample	N/A	1562	10/10/2001	10		0	0	0.0067	0.0179	0	0	0.0246	11	0	0	0	0	0	0	0	0	0	0	0	0	0	0	0
1R-09859	N/A		5000 Highway 37 N	Perimeter	SP-23	Air	Outdoor	Stationary	Field Sample	N/A	1555	10/10/2001	10		0	0	0.0045	0.0023	0	0	0.0068	3	0	0	0	0	0	0	0	0	0	0	0	0	0	0	0
1R-09861	N/A		5000 Highway 37 N	Perimeter	SP-26	Air	Outdoor	Stationary	Field Sample	N/A	1558	10/10/2001	10		0.0045	0	0.0022	0	0	0	0.0067	3	0	0	0	0	0	0	0	0	0	0	0	0	0	0	0
1R-09862	N/A		5000 Highway 37 N	Perimeter	SP-27	Air	Outdoor	Stationary	Field Sample	N/A	1562	10/10/2001	10		0	0	0	0	0	0	0	0	0	0	0	0	0	0	0	0	0	0	0	0	0	0	0
1R-09867	N/A		5000 Highway 37 N	Blank	NA	Air	N/A	Personal	Field Blank	N/A		10/10/2001	10									0								0							0
1R-09868	N/A		5000 Highway 37 N	Property	SP-1	Air	Outdoor	Stationary	Field Sample	N/A	1633	10/11/2001	10		0	0	0.0021	0.0150	0.0021	0	0.0193	9	0	0	0	0	0.0021	0	0	0.0021	1	0	0	0	0	0	0
1R-09869	N/A		5000 Highway 37 N	Property	SP-2	Air	Outdoor	Stationary	Field Sample	N/A	1617	10/11/2001	10		0	0	0	0.0108	0	0	0.0108	5	0	0	0	0	0	0	0	0	0	0	0	0	0	0	0
1R-09870	N/A		5000 Highway 37 N	Property	SP-7	Air	Outdoor	Stationary	Field Sample	N/A	1500	10/11/2001	10		0	0	0	0.0023	0	0	0.0023	1	0	0	0	0	0	0	0	0	0	0	0	0	0	0	0
1R-09871	N/A		5000 Highway 37 N	Perimeter	SP-20	Air	Outdoor	Stationary	Field Sample	N/A	1578	10/11/2001	10		0	0	0	0.0022	0	0	0.0022	1	0	0	0	0	0	0	0	0	0	0	0	0	0	0	0
1R-09873	N/A		5000 Highway 37 N	Perimeter	SP-24	Air	Outdoor	Stationary	Field Sample	N/A	1516	10/11/2001	10		0	0	0	0	0	0	0	0	0	0	0	0	0	0	0	0	0	0	0	0	0	0	0
1R-09874	N/A		5000 Highway 37 N	Perimeter	SP-26	Air	Outdoor	Stationary	Field Sample	N/A	1542	10/11/2001	10		0	0	0	0	0	0	0	0	0	0	0	0	0	0	0	0	0	0	0	0	0	0	0
1R-09875	N/A		5000 Highway 37 N	Perimeter	SP-27	Air	Outdoor	Stationary	Field Sample	N/A	1517	10/11/2001	10		0	0	0.0023	0.0023	0	0.0023	0.0069	3	0	0	0	0	0	0	0	0	0	0	0	0	0	0	0
1R-09880	N/A		5000 Highway 37 N	Blank	NA	Air	N/A	Personal	Field Blank	N/A		10/11/2001	10									0								0							0
1R-09899	N/A		5000 Highway 37 N	Property	SP-1	Air	Outdoor	Stationary	Field Sample	N/A	1386	10/12/2001	10		0	0	0	0	0	0	0	0	0	0	0	0	0	0	0	0	0	0	0	0	0	0	0
1R-09900	N/A		5000 Highway 37 N	Property	SP-2	Air	Outdoor	Stationary	Field Sample	N/A	1363	10/12/2001	10		0	0	0	0.0026	0	0	0.0026	1	0	0	0	0	0	0	0	0	0	0	0	0	0	0	0
1R-09901	N/A		5000 Highway 37 N	Property	SP-7	Air	Outdoor	Stationary	Field Sample	N/A	1434	10/12/2001	10		0	0	0	0	0	0	0	0	0	0	0	0	0	0	0	0	0	0	0	0	0	0	0
1R-09902	N/A		5000 Highway 37 N	Perimeter	SP-20	Air	Outdoor	Stationary	Field Sample	N/A	1343	10/12/2001	10		0	0	0	0	0	0	0	0	0	0	0	0	0	0	0	0	0	0	0	0	0	0	0
1R-09903	N/A		5000 Highway 37 N	Perimeter	SP-23	Air	Outdoor	Stationary	Field Sample	N/A	1389	10/12/2001	10		0	0	0	0.0025	0	0	0.0025	1	0	0	0	0	0	0	0	0	0	0	0	0	0	0	0
1R-09904	N/A		5000 Highway 37 N	Perimeter	SP-24	Air	Outdoor	Stationary	Field Sample	N/A	1386	10/12/2001	10		0	0	0	0.0051	0	0	0.0051	2	0	0	0	0	0	0	0	0	0	0	0	0	0	0	0
1R-09905	N/A		5000 Highway 37 N	Perimeter	SP-26	Air	Outdoor	Stationary	Field Sample	N/A	1552	10/12/2001	10		0	0	0	0	0.0023	0	0.0023	1	0	0	0	0	0	0	0	0	0	0	0	0	0	0	0
1R-09906	N/A		5000 Highway 37 N	Perimeter	SP-27	Air	Outdoor	Stationary	Field Sample	N/A	1558	10/12/2001	10		0	0	0.0022	0.0022	0.0022	0	0.0067	3	0	0	0	0	0	0	0	0	0	0	0	0	0	0	0
1R-09911	N/A		5000 Highway 37 N	Blank	NA	Air	N/A	Personal	Field Blank	N/A		10/12/2001	10									0								0							0
1R-09918	N/A		5000 Highway 37 N	Perimeter	SP-25	Air	Outdoor	Stationary	Field Sample	N/A	1443	10/12/2001	10		0	0	0	0	0	0	0	0	0	0	0	0	0	0	0	0	0	0	0	0	0	0	0
1R-09930	N/A		5000 Highway 37 N	Property	SP-1	Air	Outdoor	Stationary	Field Sample	N/A	1653	10/13/2001	10		0.0021	0	0	0	0	0	0.0021	1	0	0	0	0	0	0	0	0	0	0	0	0	0	0	0
1R-09931	N/A		5000 Highway 37 N	Property	SP-2	Air	Outdoor	Stationary	Field Sample	N/A	1637	10/13/2001	10		0.0021	0	0	0	0	0	0.0021	1	0	0	0	0	0	0	0	0	0	0	0	0	0	0	0
1R-09933	N/A		5000 Highway 37 N	Perimeter	SP-20	Air	Outdoor	Stationary	Field Sample	N/A	1571	10/13/2001	10		0	0	0.0022	0	0	0	0.0022	1	0	0	0	0	0	0	0	0	0	0	0	0	0	0	0
1R-09934	N/A		5000 Highway 37 N	Perimeter	SP-29	Air	Outdoor	Stationary	Field Sample	N/A	1627	10/13/2001	10		0	0	0	0	0	0	0	0	0	0	0	0	0	0	0	0	0	0	0	0	0	0	0
1R-09936	N/A		5000 Highway 37 N	Perimeter	SP-26	Air	Outdoor	Stationary	Field Sample	N/A	1610	10/13/2001	10		0	0	0	0	0	0	0	0	0	0	0	0	0	0	0	0	0	0	0	0	0	0	0
1R-09937	N/A		5000 Highway 37 N	Perimeter	SP-27	Air	Outdoor	Stationary	Field Sample	N/A	1591	10/13/2001	10		0	0	0	0	0	0	0	0	0	0	0	0	0	0	0	0	0	0	0	0	0	0	0
1R-11944	N/A		5000 Highway 37 N	Perimeter	SP-28	Air	Outdoor	Stationary	Field Sample	N/A	1379	10/13/2001	10		0	0	0	0	0	0	0	0	0	0	0	0	0	0	0	0	0	0	0	0	0	0	0
1R-11947	N/A		5000 Highway 37 N	Property	SP-1	Air	Outdoor	Stationary	Field Sample	N/A	1571	10/15/2001	10		0.0022	0	0.0022	0.0067	0.0022	0	0.0134	6	0	0	0	0	0	0	0	0	0	0	0	0	0	0	0
1R-11948	N/A		5000 Highway 37 N	Property	SP-2	Air	Outdoor	Stationary	Field Sample	N/A	1584	10/15/2001	10		0.0044	0	0	0.0022	0	0	0.0066	3	0	0	0	0	0	0	0	0	0	0	0	0	0	0	0
1R-11949	N/A		5000 Highway 37 N	Perimeter	SP-20	Air	Outdoor	Stationary	Field Sample	N/A	1539	10/15/2001	10		0	0	0	0	0	0	0	0	0	0	0	0	0	0	0	0	0	0	0	0	0	0	0
1R-11950	N/A		5000 Highway 37 N	Perimeter	SP-26	Air	Outdoor	Stationary	Field Sample	N/A	1535	10/15/2001	10		0	0	0	0	0	0	0	0	0	0	0	0	0	0	0	0	0	0	0	0	0	0	0
1R-11951	N/A		5000 Highway 37 N	Perimeter	SP-27	Air	Outdoor	Stationary	Field Sample	N/A	1539	10/15/2001	10		0	0	0	0	0	0	0	0	0	0	0	0	0	0	0	0	0	0	0	0	0	0	0
1R-11952	N/A		5000 Highway 37 N	Perimeter	SP-28	Air	Outdoor	Stationary	Field Sample	N/A	1516	10/15/2001	10		0	0	0	0	0	0	0	0	0	0	0	0	0	0	0.0023	0	0	0.0023	1	0	0	0	0
1R-11953	N/A		5000 Highway 37 N	Perimeter	SP-29	Air	Outdoor	Stationary	Field Sample	N/A	1519	10/15/2001	10		0	0	0	0	0	0	0	0	0	0	0	0	0	0	0	0	0	0	0	0	0	0	0
1R-11954	N/A		5000 Highway 37 N	Perimeter	SP-30	Air	Outdoor	Stationary	Field Sample	N/A	1526	10/15/2001	10		0	0	0	0	0	0	0	0	0	0	0	0	0	0	0	0	0	0	0	0	0	0	0
1R-12010	N/A		5000 Highway 37 N	Property	SP-1	Air	Outdoor	Stationary	Field Sample	N/A	1496	10/17/2001	10		0 0023	0	0	0 0047	0 0023	0	0 0094	4	0	0	0	0	0	0	0	0	0	0	0	0	0	0	0
1R-12011	N/A		5000 Highway 37 N	Property	SP-2	Air	Outdoor	Stationary	Field Sample	N/A	1506	10/17/2001	10		0	0	0	0 0023	0	0	0 0023	1	0	0	0	0	0	0	0	0	0	0	0	0	0	0	0
1R-12012	N/A		5000 Highway 37 N	Perimeter	SP-22	Air	Outdoor	Stationary	Field Sample	N/A	1526	10/17/2001	10		0	0	0	0	0	0	0	0	0	0	0	0	0	0	0	0	0	0	0	0	0	0	0
1R-12013	N/A		5000 Highway 37 N	Perimeter	SP-26	Air	Outdoor	Stationary	Field Sample	N/A	1539	10/17/2001	10		0	0	0	0 0045	0	0	0 0045	2	0	0	0	0	0	0	0	0	0	0	0	0	0	0	0
1R-12014	N/A		5000 Highway 37 N	Perimeter	SP-27	Air	Outdoor	Stationary	Field Sample	N/A	1526	10/17/2001	10		0 0023	0	0	0 0184	0 0023	0	0 0229	10	0	0	0	0	0	0	0	0	0	0	0	0	0	0	0
1R-12015	N/A		5000 Highway 37 N	Perimeter	SP-28	Air	Outdoor	Stationary	Field Sample	N/A	1509	10/17/2001	10		0	0	0 0023	0 0046	0	0	0 0070	3	0	0	0	0	0	0	0	0	0	0	0	0	0	0	0
1R-12016	N/A		5000 Highway 37 N	Perimeter	SP-29	Air	Outdoor	Stationary	Field Sample	N/A	1545	10/17/2001	10		0	0	0	0 0023	0	0	0 0023	1	0	0	0	0	0	0	0	0	0	0	0	0	0	0	0
1R-12017	N/A		5000 Highway 37 N	Perimeter	SP-30	Air	Outdoor	Stationary	Field Sample	N/A	1529	10/17/2001	10		0	0	0 0023	0 0023	0	0	0 0046	2	0	0	0	0	0	0	0	0	0	0	0	0	0	0	0
1R-12021	N/A		5000 Highway 37 N	Blank	NA	Air	N/A	Personal	Field Blank	N/A		10/17/2001	10									0								0							0
1R-12041	N/A		5000 Highway 37 N	Property	SP-1	Air	Outdoor	Stationary	Field Sample	N/A	1539	10/18/2001	10		0	0	0	0 0045	0	0	0 0045	2	0	0	0	0	0	0	0	0	0	0	0	0	0	0	0
1R-12042	N/A		5000 Highway 37 N	Property	SP-2	Air	Outdoor	Stationary	Field Sample	N/A	1454	10/18/2001	10		0	0	0	0 0024	0	0	0 0024	1	0	0	0	0	0	0	0	0	0	0	0	0	0	0	0
1R-12043	N/A		5000 Highway 37 N	Perimeter	SP-20	Air	Outdoor	Stationary	Field Sample	N/A	1578	10/18/2001	10		0	0	0	0 0022	0	0	0 0022	1	0	0	0	0	0	0	0	0	0	0	0	0	0	0	0
1R-12044	N/A		5000 Highway 37 N	Perimeter	SP-26	Air	Outdoor	Stationary	Field Sample	N/A	1532	10/18/2001	10		0	0	0	0	0	0	0	0	0	0	0	0	0	0	0	0	0	0	0	0	0	0	0
1R-12045	N/A		5000 Highway 37 N	Perimeter	SP-27	Air	Outdoor	Stationary	Field Sample	N/A	1545	10/18/2001	10		0	0	0	0 0045	0	0	0 0045	2	0	0	0	0	0	0	0	0	0	0	0	0	0	0	0
1R-12046	N/A		5000 Highway 37 N	Perimeter	SP-28	Air	Outdoor	Stationary	Field Sample	N/A	1395	10/18/2001	10		0	0	0	0	0	0	0	0	0	0	0	0	0	0	0	0	0	0	0	0	0	0	0
1R-12047	N/A		5000 Highway 37 N	Perimeter	SP-29	Air	Outdoor	Stationary	Field Sample	N/A	1506	10/18/2001	10		0	0	0	0	0	0	0	0	0	0	0	0	0	0	0	0	0	0	0	0	0	0	0
1R-12048	N/A		5000 Highway 37 N	Perimeter	SP-30	Air	Outdoor	Stationary	Field Sample	N/A	1516	10/18/2001	10		0	0	0	0	0	0	0	0	0	0	0	0	0	0	0	0	0	0	0	0	0	0	0
1R-12072	N/A		5000 Highway 37 N	Property	SP-1	Air	Outdoor	Stationary	Field Sample	N/A	1565	10/19/2001	10		0	0	0 0022	0 0067	0	0	0 0089	4	0	0	0	0	0	0	0	0	0	0	0	0	0	0	0
1R-12073	N/A		5000 Highway 37 N	Property	SP-2	Air	Outdoor	Stationary	Field Sample	N/A	1565	10/19/2001	10		0	0	0 0022	0 0022	0	0	0 0045	2	0	0	0	0	0	0	0	0	0	0	0	0	0	0	0
1R-12074	N/A		5000 Highway 37 N	Perimeter	SP-20	Air	Outdoor	Stationary	Field Sample	N/A	1571	10/19/2001	10		0	0	0 0022	0	0	0	0 0022	1	0	0	0	0	0	0	0 0022	0	0	0 0022	1	0	0	0	0
1R-12075	N/A		5000 Highway 37 N	Perimeter	SP-26	Air	Outdoor	Stationary	Field Sample	N/A	1539	10/19/2001	10		0	0	0	0	0	0	0	0	0	0	0	0	0	0	0	0	0	0	0	0	0	0	0
1R-12076	N/A		5000 Highway 37 N	Perimeter	SP-27	Air	Outdoor	Stationary	Field Sample	N/A	1539	10/19/2001	10		0	0	0	0	0	0	0	0	0	0	0	0	0	0	0	0	0	0	0	0	0	0	0
1R-12077	N/A		5000 Highway 37 N	Perimeter	SP-28	Air	Outdoor	Stationary	Field Sample	N/A	1384	10/19/2001	10		0	0	0 0025	0 0025	0	0	0 0051	2	0	0	0	0	0	0	0	0	0	0	0	0	0	0	0
1R-12078	N/A		5000 Highway 37 N	Perimeter	SP-29	Air	Outdoor	Stationary	Field Sample	N/A	1571	10/19/2001	10		0	0	0	0	0	0 0022	0 0022	1	0	0	0	0	0	0	0	0	0	0	0	0	0	0	0
1R-12079	N/A		5000 Highway 37 N	Perimeter	SP-30	Air	Outdoor	Stationary	Field Sample	N/A	1568	10/19/2001	10		0 0022	0	0	0	0	0	0 0022	1	0	0	0	0	0 0022	0	0	0 0022	1	0	0	0	0	0	0
1R-12103	N/A		5000 Highway 37 N	Property	SP-1	Air	Outdoor	Stationary	Field Sample	N/A	1565	10/20/2001	10		0 0022	0	0 0022	0 0089	0	0	0 0134	6	0	0	0	0	0	0	0	0	0	0	0	0	0	0	0
1R-12104	N/A		5000 Highway 37 N	Property	SP-2	Air	Outdoor	Stationary	Field Sample	N/A	1614	10/20/2001	10		0	0	0	0 0043	0	0	0 0043	2	0	0	0	0	0	0	0	0	0	0	0	0	0	0	0
1R-12105	N/A		5000 Highway 37 N	Perimeter	SP-20	Air	Outdoor	Stationary	Field Sample	N/A	1568	10/20/2001	10		0	0	0 0022	0	0	0	0 0022	1	0	0	0	0	0	0	0	0	0	0	0	0	0	0	0
1R-12106	N/A		5000 Highway 37 N	Perimeter	SP-26	Air	Outdoor	Stationary	Field Sample	N/A	1568	10/20/2001	10		0	0	0	0 0045	0	0	0 0045	2	0	0	0	0	0	0	0	0	0	0	0	0	0	0	0
1R-12107	N/A		5000 Highway 37 N	Perimeter	SP-27	Air	Outdoor	Stationary	Field Sample	N/A	1565	10/20/2001	10		0	0	0	0 0045	0	0 0022	0 0067	3	0	0	0	0	0	0	0	0	0	0	0	0	0	0	0
1R-12108	N/A		5000 Highway 37 N	Perimeter	SP-28	Air	Outdoor	Stationary	Field Sample	N/A	1565	10/20/2001	10		0	0	0	0 0045	0	0	0 0045	2	0	0	0	0	0	0	0	0	0	0	0	0	0	0	0
1R-12109	N/A		5000 Highway 37 N	Perimeter	SP-29	Air	Outdoor	Stationary	Field Sample	N/A	1565	10/20/2001	10		0	0	0	0 0045	0	0	0 0045	2	0	0	0	0	0	0	0	0	0	0	0	0	0	0	0
1R-12110	N/A		5000 Highway 37 N	Perimeter	SP-30	Air	Outdoor	Stationary	Field Sample	N/A	1568	10/20/2001	10		0	0	0	0	0	0	0	0	0	0	0	0	0	0	0	0	0	0	0	0	0	0	0
1R-12116	N/A		5000 Highway 37 N	Clean Room	SP-9	Air	Indoor	Stationary	Field Sample	N/A	1565	10/20/2001	10		0	0	0	0	0	0	0	0	0	0	0	0	0	0	0	0	0	0	0	0	0	0	0
1R-12414	N/A		5000 Highway 37 N	Property	SP-1	Air	Outdoor	Stationary	Field Sample	N/A	1649	10/20/2001	10		0	0	0	0 0048	0	0	0 0048	2	0	0	0	0	0	0	0	0	0	0	0	0	0	0	0
1R-12415	N/A		5000 Highway 37 N	Property	SP-2	Air	Outdoor	Stationary	Field Sample	N/A	1584	10/22/2001	10		0	0	0	0	0	0	0	0	0	0	0	0	0	0	0	0	0	0	0	0	0	0	0
1R-12417	N/A		5000 Highway 37 N	Perimeter	SP-26	Air	Outdoor	Stationary	Field Sample	N/A	1695	10/22/2001	10		0	0	0	0	0	0	0	0	0	0	0	0	0	0	0	0	0	0	0	0	0	0	0
1R-12418	N/A		5000 Highway 37 N	Perimeter	SP-27	Air	Outdoor	Stationary	Field Sample	N/A	1705	10/22/2001	10		0	0	0	0	0	0 0023	0 0023	1	0	0	0	0	0	0	0	0	0	0	0	0	0	0	0
1R-12419	N/A		5000 Highway 37 N	Perimeter	SP-28	Air	Outdoor	Stationary	Field Sample	N/A	1586	10/22/2001	10		0	0	0	0	0	0	0	0	0	0	0	0	0	0	0	0	0	0	0	0	0	0	0
1R-12420	N/A		5000 Highway 37 N	Perimeter	SP-29	Air	Outdoor	Stationary	Field Sample	N/A	1567	10/22/2001	10		0	0	0	0	0	0	0	0	0	0	0	0	0	0	0	0	0	0	0	0	0	0	0
1R-12421	N/A		5000 Highway 37 N	Perimeter	SP-30	Air	Outdoor	Stationary	Field Sample	N/A	1609	10/22/2001	10		0	0	0	0	0	0	0	0	0	0	0	0	0	0	0	0	0	0	0	0	0	0	0

Criteria:

Server-Database: \\204.47.48.36\Libby2

Sample ID	Scenario	Task	Property Group (Location)	Sample Group	Location Description (Sub Location)	Media Type	Matrix	Sample Type	Category	Pre Post Clear	Vol (air=L/ Area (dust=c m²)	Sample Date	Grid Openings	Filter Status Non Analyzed	ISO Concentrations (Air = structures/cc)(Dust = structures/cm²) (METHOD - ISO 10312)																					
															Libby Amphiboles (LA)								Chrysotile (C)								Other Amphiboles (OA)							
															Excluded Structures			Structures Detected					Excluded Structures			Structures Detected					Excluded Structures			Structures Detected				
															Aspect Ratio < 5:1	Length < 0.5 u	Dia-meter > 0.5u	Length 0.5 to 5 u	Length 5 to 10 u	Length > 10 u	Total Conc. LA	Total Count LA	Aspect Ratio < 5:1	Length < 0.5 u	Dia-meter > 0.5u	Length 0.5 to 5 u	Length 5 to 10 u	Length > 10 u	Total Conc. C	Total Count C	Aspect Ratio < 5:1	Length < 0.5 u	Dia-meter > 0.5u	Length 0.5 to 5 u	Length 5 to 10 u	Length > 10 u	Total Conc. OA	Total Count OA
1R-12426	N/A		5000 Highway 37 N	Blank	NA	Air	N/A	Personal	Field Blank	N/A		10/22/2001	10									0								0								0
1R-12429	N/A		5000 Highway 37 N	Property	SP-10	Air	Indoor	Stationary	Field Sample	N/A	1617	10/22/2001	10		0	0	0.0022	0.0022	0.0022	0	0.0065	3	0	0	0	0	0	0	0	0	0	0	0	0	0	0	0	0	0	0
1R-12453	N/A		5000 Highway 37 N	Property	SP-1	Air	Outdoor	Stationary	Field Sample	N/A	943	10/23/2001	10		0	0	0	0	0	0	0	0	0	0	0	0	0	0	0	0	0	0	0	0	0	0	0	0	0
1R-12454	N/A		5000 Highway 37 N	Property	SP-2	Air	Outdoor	Stationary	Field Sample	N/A	1535	10/23/2001	10		0	0	0	0	0	0	0	0	0	0	0	0	0	0	0	0	0	0	0	0	0	0	0	0	0
1R-12455	N/A		5000 Highway 37 N	Perimeter	SP-26	Air	Outdoor	Stationary	Field Sample	N/A	1507	10/23/2001	10		0	0	0	0	0	0	0	0	0	0	0	0	0	0	0	0	0	0	0	0	0	0	0	0	0
1R-12456	N/A		5000 Highway 37 N	Perimeter	SP-27	Air	Outdoor	Stationary	Field Sample	N/A	1510	10/23/2001	10		0	0	0	0	0	0	0	0	0	0	0	0	0	0	0	0	0	0	0	0	0	0	0	0	0
1R-12457	N/A		5000 Highway 37 N	Perimeter	SP-28	Air	Outdoor	Stationary	Field Sample	N/A	1574	10/23/2001	10		0	0	0	0.0050	0.0025	0	0.0075	3	0	0	0	0	0	0	0	0	0	0	0	0	0	0	0	0	0
1R-12459	N/A		5000 Highway 37 N	Perimeter	SP-30	Air	Outdoor	Stationary	Field Sample	N/A	1581	10/23/2001	10		0	0	0	0	0	0	0	0	0	0	0	0	0	0	0	0	0	0	0	0	0	0	0	0	0
1R-12478	N/A		5000 Highway 37 N	Blank	NA	Air	N/A	Stationary	Field Blank	N/A		10/23/2001	10									0								0								0
1R-12482	N/A		5000 Highway 37 N	Blank	NA	Air	N/A	Personal	Field Blank	N/A		10/22/2001	10									0								0								0
1R-12483	N/A		5000 Highway 37 N	Property	SP-1	Air	Outdoor	Stationary	Field Sample	N/A	1232	10/24/2001	10		0.0064	0	0	0.0064	0	0.0064	0.0191	6	0	0	0	0	0	0	0	0	0	0	0	0	0	0	0	0	0
1R-12484	N/A		5000 Highway 37 N	Property	SP-2	Air	Outdoor	Stationary	Field Sample	N/A	1633	10/24/2001	10		0	0	0	0	0	0	0	0	0	0	0	0	0	0	0	0	0	0	0	0	0	0	0	0	0
1R-12485	N/A		5000 Highway 37 N	Perimeter	SP-20	Air	Outdoor	Stationary	Field Sample	N/A	1552	10/24/2001	10		0	0	0	0	0	0	0	0	0	0	0	0	0	0	0	0	0	0	0	0	0	0	0	0	0
1R-12486	N/A		5000 Highway 37 N	Perimeter	SP-26	Air	Outdoor	Stationary	Field Sample	N/A	1525	10/24/2001	10		0	0	0.0026	0.0026	0	0.0026	0.0077	3	0	0	0	0	0	0	0	0	0	0	0	0	0	0	0	0	0
1R-12487	N/A		5000 Highway 37 N	Perimeter	SP-27	Air	Outdoor	Stationary	Field Sample	N/A	1490	10/24/2001	10		0.0026	0	0.0026	0	0	0	0.0053	2	0	0	0	0	0	0	0	0	0	0	0	0	0	0	0	0	0
1R-12488	N/A		5000 Highway 37 N	Perimeter	SP-28	Air	Outdoor	Stationary	Field Sample	N/A	1447	10/24/2001	10		0.0027	0	0	0.0027	0	0	0.0054	2	0	0	0	0	0	0	0	0	0	0	0	0	0	0	0	0	0
1R-12489	N/A		5000 Highway 37 N	Perimeter	SP-29	Air	Outdoor	Stationary	Field Sample	N/A	1457	10/24/2001	10		0	0	0	0	0	0	0	0	0	0	0	0	0	0	0	0	0	0	0	0	0	0	0	0	0
1R-12490	N/A		5000 Highway 37 N	Perimeter	SP-30	Air	Outdoor	Stationary	Field Sample	N/A	1499	10/24/2001	10		0	0	0	0.0105	0	0	0.0105	4	0	0	0	0	0	0	0	0	0	0	0	0	0	0	0	0	0
1R-12496	N/A		5000 Highway 37 N	Blank	NA	Air	N/A	Personal	Field Blank	N/A		10/24/2001	10									0								0								0
1R-12506	N/A		5000 Highway 37 N	Blank	NA	Air	N/A	Stationary	Field Blank	N/A		10/24/2001	10									0								0								0
1R-12513	N/A		5000 Highway 37 N	Perimeter	SP-20	Air	Outdoor	Stationary	Field Sample	N/A	1545	10/25/2001	10		0	0	0	0	0	0	0	0	0	0	0	0	0	0	0	0	0	0	0	0	0	0	0	0	0
1R-12515	N/A		5000 Highway 37 N	Perimeter	SP-27	Air	Outdoor	Stationary	Field Sample	N/A	1585	10/25/2001	10		0	0	0	0	0	0	0	0	0	0	0	0	0	0	0	0	0	0	0	0	0	0	0	0	0
1R-12516	N/A		5000 Highway 37 N	Perimeter	SP-28	Air	Outdoor	Stationary	Field Sample	N/A	1526	10/25/2001	10		0	0	0	0	0	0	0	0	0	0	0	0	0	0	0	0	0	0	0	0	0	0	0	0	0
1R-12517	N/A		5000 Highway 37 N	Perimeter	SP-29	Air	Outdoor	Stationary	Field Sample	N/A	1508	10/25/2001	10		0	0	0.0026	0.0026	0	0	0.0052	2	0	0	0	0	0	0	0	0	0	0	0	0	0	0	0	0	0
1R-12528	N/A		5000 Highway 37 N	Blank	NA	Air	N/A	Personal	Field Blank	N/A		10/25/2001	10									0								0								0
1R-12535	N/A		5000 Highway 37 N	Property	SP-1	Air	Outdoor	Stationary	Field Sample	N/A	1663	10/26/2001	10		0	0	0	0.0024	0.0047	0	0.0071	3	0	0	0	0	0	0	0	0	0	0	0	0	0	0	0	0	0
1R-12536	N/A		5000 Highway 37 N	Property	SP-2	Air	Outdoor	Stationary	Field Sample	N/A	1545	10/26/2001	10		0	0	0.0025	0.0025	0	0	0.0051	2	0	0	0	0	0	0	0	0	0	0	0	0	0	0	0	0	0
1R-12537	N/A		5000 Highway 37 N	Perimeter	SP-20	Air	Outdoor	Stationary	Field Sample	N/A	1591	10/26/2001	10		0	0	0	0	0.0025	0	0.0025	1	0	0	0	0	0	0	0	0	0	0	0	0	0	0	0	0	0
1R-12538	N/A		5000 Highway 37 N	Perimeter	SP-26	Air	Outdoor	Stationary	Field Sample	N/A	1454	10/26/2001	10		0	0	0	0	0	0	0	0	0	0	0	0	0	0	0	0	0	0	0	0	0	0	0	0	0
1R-12539	N/A		5000 Highway 37 N	Perimeter	SP-27	Air	Outdoor	Stationary	Field Sample	N/A	1460	10/26/2001	10		0	0	0	0	0	0	0	0	0	0	0	0	0	0	0	0	0	0	0	0	0	0	0	0	0
1R-12540	N/A		5000 Highway 37 N	Perimeter	SP-28	Air	Outdoor	Stationary	Field Sample	N/A	1447	10/26/2001	10		0	0	0	0	0	0	0	0	0	0	0	0	0	0	0	0	0	0	0	0	0	0	0	0	0
1R-12541	N/A		5000 Highway 37 N	Perimeter	SP-29	Air	Outdoor	Stationary	Field Sample	N/A	1451	10/26/2001	10		0	0	0	0	0	0	0	0	0	0	0	0	0	0	0	0	0	0	0	0	0	0	0	0	0
1R-12542	N/A		5000 Highway 37 N	Perimeter	SP-30	Air	Outdoor	Stationary	Field Sample	N/A	1454	10/26/2001	10		0	0	0.0027	0	0	0	0.0027	1	0	0	0	0	0	0	0	0	0	0	0	0	0	0	0	0	0
1R-12547	N/A		5000 Highway 37 N	Blank	NA	Air	N/A	Personal	Field Blank	N/A		10/26/2001	10									0								0								0
1R-12587	N/A		5000 Highway 37 N	Property	SP-1	Air	Outdoor	Stationary	Field Sample	N/A	1751	10/29/2001	10		0	0	0.0045	0.0022	0	0	0.0067	3	0	0	0	0	0	0	0	0	0	0	0	0	0	0	0	0	0
1R-12588	N/A		5000 Highway 37 N	Property	SP-2	Air	Outdoor	Stationary	Field Sample	N/A	1395	10/29/2001	10		0	0	0.0028	0	0.0028	0	0.0056	2	0	0	0	0	0	0	0	0	0	0	0	0	0	0	0	0	0
1R-12589	N/A		5000 Highway 37 N	Perimeter	SP-20	Air	Outdoor	Stationary	Field Sample	N/A	1588	10/29/2001	10		0	0	0	0	0.0025	0	0.0025	1	0	0	0	0	0	0	0	0	0	0	0	0	0	0	0	0	0
1R-12590	N/A		5000 Highway 37 N	Perimeter	SP-26	Air	Outdoor	Stationary	Field Sample	N/A	1584	10/29/2001	10		0	0	0	0	0	0	0	0	0	0	0	0	0	0	0	0	0	0	0	0	0	0	0	0	0
1R-12591	N/A		5000 Highway 37 N	Perimeter	SP-27	Air	Outdoor	Stationary	Field Sample	N/A	1584	10/29/2001	10		0	0	0	0	0	0	0	0	0	0	0	0	0	0	0	0	0	0	0	0	0	0	0	0	0
1R-12592	N/A		5000 Highway 37 N	Perimeter	SP-28	Air	Outdoor	Stationary	Field Sample	N/A	1558	10/29/2001	10		0	0	0	0.0025	0	0	0.0025	1	0	0	0	0	0	0	0	0	0	0	0	0	0	0	0	0	0
1R-12593	N/A		5000 Highway 37 N	Perimeter	SP-29	Air	Outdoor	Stationary	Field Sample	N/A	1536	10/29/2001	10		0	0	0	0	0	0	0	0	0	0	0	0	0	0	0	0	0	0	0	0	0	0	0	0	0
1R-12594	N/A		5000 Highway 37 N	Perimeter	SP-30	Air	Outdoor	Stationary	Field Sample	N/A	1584	10/29/2001	10		0	0	0	0	0	0	0	0	0	0	0	0	0	0	0	0	0	0	0	0	0	0	0	0	0
1R-12599	N/A		5000 Highway 37 N	Blank	NA	Air	N/A	Personal	Field Blank	N/A		10/29/2001	10									0								0								0
1R-12614	N/A	Operate - Bulldozer, upper level	5000 Highway 37 N	Property	Shoulder	Air	Outdoor	Personal	Field Sample	N/A	103	10/29/2001	10		0	0	0	0	0	0	0	0	0	0	0	0	0	0	0	0	0	0	0	0	0	0	0	0	0
1R-12617	N/A		5000 Highway 37 N	Property	SP-1	Air	Outdoor	Stationary	Field Sample	N/A	1690	10/30/2001	10		0	0	0	0	0	0	0	0	0	0	0	0	0	0	0	0	0	0	0	0	0	0	0	0	0
1R-12618	N/A		5000 Highway 37 N	Property	SP-2	Air	Outdoor	Stationary	Field Sample	N/A	1398	10/30/2001	10		0	0	0	0	0	0	0	0	0	0	0	0	0	0	0	0	0	0	0	0	0	0	0	0	0
1R-12619	N/A		5000 Highway 37 N	Perimeter	SP-20	Air	Outdoor	Stationary	Field Sample	N/A	1656	10/30/2001	10		0	0	0	0	0	0	0	0	0	0	0	0	0	0	0	0	0	0	0	0	0	0	0	0	0
1R-12620	N/A		5000 Highway 37 N	Perimeter	SP-26	Air	Outdoor	Stationary	Field Sample	N/A	1626	10/30/2001	10		0	0	0	0	0	0	0	0	0	0	0	0	0	0	0	0	0	0	0	0	0	0	0	0	0
1R-12621	N/A		5000 Highway 37 N	Perimeter	SP-27	Air	Outdoor	Stationary	Field Sample	N/A	1656	10/30/2001	10		0	0	0	0	0	0	0	0	0	0	0	0	0	0	0	0	0	0	0	0	0	0	0	0	0
1R-12622	N/A		5000 Highway 37 N	Perimeter	SP-28	Air	Outdoor	Stationary	Field Sample	N/A	1659	10/30/2001	10		0	0	0	0	0	0	0	0	0	0	0	0	0	0	0	0	0	0	0	0	0	0	0	0	0
1R-12623	N/A		5000 Highway 37 N	Perimeter	SP-29	Air	Outdoor	Stationary	Field Sample	N/A	1610	10/30/2001	10		0	0	0	0	0	0	0	0	0	0	0	0	0	0	0	0	0	0	0	0	0	0	0	0	0
1R-12624	N/A		5000 Highway 37 N	Perimeter	SP-30	Air	Outdoor	Stationary	Field Sample	N/A	1663	10/30/2001	10		0	0	0	0	0	0	0	0	0	0	0	0	0	0	0	0	0	0	0	0	0	0	0	0	0
1R-12629	N/A		5000 Highway 37 N	Blank	NA	Air	N/A	Personal	Field Blank	N/A		10/30/2001	10									0								0								0
1R-12641	N/A		5000 Highway 37 N	Blank	NA	Air	N/A	Stationary	Field Blank	N/A		10/30/2001	10									0								0								0
1R-12651	N/A		5000 Highway 37 N	Property	SP-2	Air	Outdoor	Stationary	Field Sample	N/A	1562	10/31/2001	10		0.0022	0	0	0.0022	0	0	0.0045	2	0	0	0	0	0	0	0	0	0	0	0	0	0	0	0	0	0
1R-12653	N/A		5000 Highway 37 N	Perimeter	SP-26	Air	Outdoor	Stationary	Field Sample	N/A	1507	10/31/2001	10		0	0	0	0.0023	0	0	0.0023	1	0	0	0	0	0	0	0	0	0	0	0	0	0	0	0	0	0
1R-12654	N/A		5000 Highway 37 N	Perimeter	SP-27	Air	Outdoor	Stationary	Field Sample	N/A	1571	10/31/2001	10		0	0	0	0	0	0	0	0	0	0	0	0	0	0	0	0	0	0	0	0	0	0	0	0	0
1R-12655	N/A		5000 Highway 37 N	Perimeter	SP-28	Air	Outdoor	Stationary	Field Sample	N/A	1519	10/31/2001	10		0	0	0	0	0	0	0	0	0	0	0	0	0	0	0	0	0	0	0	0	0	0	0	0	0
1R-12656	N/A		5000 Highway 37 N	Perimeter	SP-29	Air	Outdoor	Stationary	Field Sample	N/A	1488	10/31/2001	10		0	0	0	0.0024	0	0	0.0024	1	0	0	0	0	0	0	0	0	0	0	0	0	0	0	0	0	0
1R-12661	N/A		5000 Highway 37 N	Blank	NA	Air	N/A	Personal	Field Blank	N/A		10/31/2001	10									0								0								0
1R-12679	N/A		5000 Highway 37 N	Property	SP-2	Air	Outdoor	Stationary	Field Sample	N/A	1438	11/1/2001	10		0	0	0	0	0	0	0	0	0	0	0	0	0	0	0	0	0	0	0	0	0	0	0	0	0
1R-12680	N/A		5000 Highway 37 N	Perimeter	SP-20	Air	Outdoor	Stationary	Field Sample	N/A	1493	11/1/2001	10		0	0	0.0026	0.0026	0	0	0.0052	2	0	0	0	0	0	0	0	0	0	0	0	0	0	0	0	0	0
1R-12681	N/A		5000 Highway 37 N	Perimeter	SP-26	Air	Outdoor	Stationary	Field Sample	N/A	1493	11/1/2001	10		0	0	0	0.0078	0	0	0.0078	3	0	0	0	0	0	0	0	0	0	0	0	0	0	0	0	0	0
1R-12682	N/A		5000 Highway 37 N	Perimeter	SP-27	Air	Outdoor	Stationary	Field Sample	N/A	1493	11/1/2001	10		0	0	0	0	0	0	0	0	0	0	0	0	0	0	0	0	0	0	0	0	0	0	0	0	0
1R-12683	N/A		5000 Highway 37 N	Perimeter	SP-28	Air	Outdoor	Stationary	Field Sample	N/A	1490	11/1/2001	10		0	0	0	0	0	0	0	0	0	0	0	0	0	0	0	0	0	0	0	0	0	0	0	0	0
1R-12684	N/A		5000 Highway 37 N	Perimeter	SP-29	Air	Outdoor	Stationary	Field Sample	N/A	1490	11/1/2001	10		0	0	0	0	0	0	0	0	0	0	0	0	0	0	0	0	0	0	0	0	0	0	0	0	0
1R-12685	N/A		5000 Highway 37 N	Perimeter	SP-30	Air	Outdoor	Stationary	Field Sample	N/A	1490	11/1/2001	10		0	0	0	0	0	0	0	0	0	0	0	0	0	0	0	0	0	0	0	0	0	0	0	0	0
1R-12689	N/A		5000 Highway 37 N	Blank	NA	Air	N/A	Personal	Field Blank	N/A		11/1/2001	10									0								0								0
1R-13007	N/A		5000 Highway 37 N	Property	SP-1	Air	Outdoor	Stationary	Field Sample	N/A	1519	11/2/2001	10		0	0	0	0	0	0	0	0	0	0	0	0	0	0	0	0	0	0	0	0	0	0	0	0	0
1R-13008	N/A		5000 Highway 37 N	Property	SP-2	Air	Outdoor	Stationary	Field Sample	N/A	1503	11/2/2001	10		0	0	0	0	0	0	0	0	0	0	0	0	0	0	0	0	0	0	0	0	0	0	0	0	0
1R-13009	N/A		5000 Highway 37 N	Perimeter	SP-20	Air	Outdoor	Stationary	Field Sample	N/A	1434	11/2/2001	10		0	0	0	0	0	0	0	0	0	0	0	0	0	0	0	0	0	0	0	0	0	0	0	0	0
1R-13010	N/A		5000 Highway 37 N	Perimeter	SP-26	Air	Outdoor	Stationary	Field Sample	N/A	1480	11/2/2001	10		0	0	0	0	0	0	0	0	0	0	0	0	0	0	0	0	0	0	0	0	0	0	0	0	0
1R-13011	N/A		5000 Highway 37 N	Perimeter	SP-27	Air	Outdoor	Stationary	Field Sample	N/A	1464	11/2/2001	10		0	0	0	0	0	0	0	0	0	0	0	0	0	0	0	0	0	0	0	0	0	0	0	0	0
1R-13012	N/A		5000 Highway 37 N	Perimeter	SP-28	Air	Outdoor	Stationary	Field Sample	N/A	1513	11/2/2001	10		0	0	0	0	0	0	0	0	0	0	0	0	0	0	0	0	0	0	0	0	0	0	0	0	0
1R-13013	N/A		5000 Highway 37 N	Perimeter	SP-29	Air	Outdoor	Stationary	Field Sample	N/A	1457	11/2/2001	10		0	0	0	0	0	0	0	0	0	0	0	0	0	0	0	0	0	0	0	0	0	0	0	0	0
1R-13022	N/A		5000 Highway 37 N	Blank	NA	Air	N/A	Personal	Field Blank	N/A		11/2/2001	10									0								0								0
1R-13031	N/A		5000 Highway 37 N	Blank	NA	Air	N/A	Stationary	Field Blank	N/A		11/2/2001	10									0								0								0
1R-13053	N/A		5000 Highway 37 N	Property	SP-1	Air	Outdoor	Stationary	Field Sample	N/A	1604	11/3/2001	10		0	0	0	0	0	0	0	0	0	0	0	0	0	0	0	0	0	0	0	0	0	0	0	0	0
1R-13054	N/A		5000 Highway 37 N	Property	SP-2	Air	Outdoor	Stationary	Field Sample	N/A	1568	11/3/2001	10		0	0	0	0	0	0	0	0	0	0	0	0	0	0	0	0	0	0	0	0	0	0	0	0	0
1R-13056	N/A		5000 Highway 37 N	Perimeter	SP-26	Air	Outdoor	Stationary	Field Sample	N/A	1575	11/3/2001	10		0	0	0	0	0	0	0	0	0	0	0	0	0	0	0	0	0	0	0	0	0	0	0	0	0
1R-13058	N/A		5000 Highway 37 N	Perimeter	SP-29	Air	Outdoor	Stationary	Field Sample	N/A	1438	11/3/2001	10		0	0	0	0	0	0	0	0	0	0	0	0	0	0	0	0	0	0	0	0	0	0	0	0	0
1R-13059	N/A		5000 Highway 37 N	Perimeter	SP-30	Air	Outdoor	Stationary	Field Sample	N/A	1565	11/3/2001	10		0	0	0	0	0	0	0	0	0	0	0	0	0	0	0	0	0	0	0	0	0	0	0	0	0
1R-13062	N/A		5000 Highway 37 N	Blank	NA	Air	N/A	Personal	Field Blank	N/A		11/3/2001	10									0								0								0

Sample ID	Scenario	Task	Property Group (Location)	Sample Group	Location Description (Sub Location)	Media Type	Matrix	Sample Type	Category	Pre Post Clear	Vol (air=L)/ Area (dust=cm²)	Sample Date	Grid Openings	Filter Status Non Analyzed	ISO Concentrations (Air = structures/cc)(Dust = structures/cm²) (METHOD - ISO 10312)																							
															Libby Amphiboles (LA)								Chrysotile (C)								Other Amphiboles (OA)							
															Excluded Structures			Structures Detected					Excluded Structures			Structures Detected					Excluded Structures			Structures Detected				
															Aspect Ratio < 5:1	Length < 0.5 u	Diameter > 0.5u	Length 0.5 to 5 u	Length 5 to 10 u	Length > 10 u	Total Conc. LA	Total Count LA	Aspect Ratio < 5:1	Length < 0.5 u	Diameter > 0.5u	Length 0.5 to 5 u	Length 5 to 10 u	Length > 10 u	Total Conc. C	Total Count C	Aspect Ratio < 5:1	Length < 0.5 u	Diameter > 0.5u	Length 0.5 to 5 u	Length 5 to 10 u	Length > 10 u	Total Conc. OA	Total Count OA
1R-13063	N/A		5000 Highway 37 N	Perimeter	SP-28	Air	Outdoor	Stationary	Field Sample	N/A	1517	11/3/2001	10		0	0	0	0	0	0	0	0	0	0	0	0	0	0	0	0	0	0	0	0	0	0	0	0
1R-13064	N/A		5000 Highway 37 N	Property	SP-1	Air	Outdoor	Stationary	Field Sample	N/A	1689	11/5/2001	10		0.0023	0	0	0	0	0	0.0023	1	0	0	0	0	0	0	0	0	0	0	0	0	0	0	0	0
1R-13065	N/A		5000 Highway 37 N	Property	SP-2	Air	Outdoor	Stationary	Field Sample	N/A	1676	11/5/2001	10		0	0	0	0.0046	0.0023	0	0.0070	3	0	0	0	0	0	0	0	0	0	0	0	0	0	0	0	0
1R-13069	N/A		5000 Highway 37 N	Blank	NA	Air	N/A	Personal	Field Blank	N/A		11/5/2001	10									0								0								0
1R-13086	N/A		5000 Highway 37 N	Perimeter	SP-26	Air	Outdoor	Stationary	Field Sample	N/A	1575	11/5/2001	10		0	0	0	0	0	0	0	0	0	0	0	0	0	0	0	0	0	0	0	0	0	0	0	0
1R-13087	N/A		5000 Highway 37 N	Perimeter	SP-28	Air	Outdoor	Stationary	Field Sample	N/A	1571	11/5/2001	10		0	0	0	0	0	0	0	0	0	0	0	0	0	0	0	0	0	0	0	0	0	0	0	0
1R-13088	N/A		5000 Highway 37 N	Perimeter	SP-29	Air	Outdoor	Stationary	Field Sample	N/A	1575	11/5/2001	10		0	0	0	0	0	0	0	0	0	0	0	0	0	0	0	0	0	0	0	0	0	0	0	0
1R-13089	N/A		5000 Highway 37 N	Clean Room	SP-9	Air	Indoor	Stationary	Field Sample	N/A	1607	11/6/2001	10		0	0	0	0	0	0	0	0	0	0	0	0	0	0	0	0	0	0	0	0	0	0	0	0
1R-13090	N/A		5000 Highway 37 N	Volpe Trailer	SP-11	Air	Indoor	Stationary	Field Sample	N/A	1552	11/6/2001	10		0	0	0	0	0	0	0	0	0	0	0	0	0	0	0	0	0	0	0	0	0	0	0	0
1R-13091	N/A		5000 Highway 37 N	Clean Room	SP-17	Air	Indoor	Stationary	Field Sample	N/A	1607	11/6/2001	10		0.0022	0	0	0.0022	0	0	0.0044	2	0	0	0	0	0	0	0	0	0	0.0022	0	0.0022	1	0	0
1R-13094	N/A		5000 Highway 37 N	Property	SP-1	Air	Outdoor	Stationary	Field Sample	N/A	1457	11/7/2001	10		0	0	0	0	0	0	0	0	0	0	0	0	0	0	0	0	0	0	0	0	0	0	0	0
1R-13096	N/A		5000 Highway 37 N	Blank	NA	Air	N/A	Personal	Field Blank	N/A		11/6/2001	10									0								0								0
1R-13097	N/A	Labor - flagger	5000 Highway 37 N	Property	Shoulder	Air	Outdoor	Personal	Field Sample	N/A	649	11/6/2001	10		0.0054	0	0	0	0	0	0.0054	1	0	0	0	0	0	0	0	0	0	0	0	0	0	0	0	0
1R-13099	N/A	Wash Truck lower	5000 Highway 37 N	Property	Shoulder	Air	Outdoor	Personal	Field Sample	N/A	752	11/6/2001	10		0	0	0.0194	0.1750	0	0.0194	0.2138	11	0	0	0	0	0	0	0	0	0	0	0	0	0	0	0	0
1R-13102	N/A		5000 Highway 37 N	Blank	NA	Air	N/A	Stationary	Field Blank	N/A		11/6/2001	10									0								0								0
1R-13103	N/A		5000 Highway 37 N	Property	SP-1	Air	Outdoor	Stationary	Field Sample	N/A	1617	11/6/2001	10		0.0022	0	0.0022	0	0.0022	0	0.0065	3	0	0	0	0	0	0	0	0	0	0	0	0	0	0	0	0
1R-13109	N/A		5000 Highway 37 N	Perimeter	SP-30	Air	Outdoor	Stationary	Field Sample	N/A	1460	11/6/2001	10		0	0	0	0	0	0	0	0	0	0	0	0	0	0	0	0	0	0	0	0	0	0	0	0
1R-13111	N/A		5000 Highway 37 N	Perimeter	SP-28	Air	Outdoor	Stationary	Field Sample	N/A	1467	11/6/2001	10		0	0	0	0	0	0	0	0	0	0	0	0	0	0	0	0	0	0	0	0	0	0	0	0
1R-13112	N/A		5000 Highway 37 N	Perimeter	SP-29	Air	Outdoor	Stationary	Field Sample	N/A	1464	11/6/2001	10		0	0	0	0	0	0	0	0	0	0	0	0	0	0	0	0	0	0	0	0	0	0	0	0
1R-13113	N/A		5000 Highway 37 N	Property	SP-2	Air	Outdoor	Stationary	Field Sample	N/A	1460	11/7/2001	10		0	0	0.0024	0	0	0	0.0024	1	0	0	0	0	0	0	0	0	0	0	0	0	0	0	0	0
1R-13118	N/A		5000 Highway 37 N	Perimeter	SP-26	Air	Outdoor	Stationary	Field Sample	N/A	1604	11/7/2001	10		0	0	0	0	0	0	0	0	0	0	0	0	0	0	0	0	0	0	0	0	0	0	0	0
1R-13119	N/A		5000 Highway 37 N	Perimeter	SP-28	Air	Outdoor	Stationary	Field Sample	N/A	1552	11/7/2001	10		0	0	0	0	0	0	0	0	0	0	0	0	0	0	0	0	0	0	0	0	0	0	0	0
1R-13120	N/A		5000 Highway 37 N	Perimeter	SP-29	Air	Outdoor	Stationary	Field Sample	N/A	1604	11/7/2001	10		0	0	0	0	0	0	0	0	0	0	0	0	0	0	0	0	0	0	0	0	0	0	0	0
1R-13121	N/A		5000 Highway 37 N	Perimeter	SP-30	Air	Outdoor	Stationary	Field Sample	N/A	1607	11/7/2001	10		0	0	0	0	0	0	0	0	0	0	0	0	0	0	0	0	0	0	0	0	0	0	0	0
1R-13134	N/A		5000 Highway 37 N	Perimeter	NA	Air	N/A	Personal	Field Blank	N/A		11/7/2001	10									0								0								0
1R-13135	N/A		5000 Highway 37 N	Property	SP-1	Air	Outdoor	Stationary	Field Sample	N/A	1311	11/8/2001	10		0	0	0	0	0	0	0	0	0	0	0	0	0	0	0	0	0	0	0	0	0	0	0	0
1R-13136	N/A		5000 Highway 37 N	Property	SP-1	Air	Outdoor	Stationary	Field Sample	N/A	1311	11/8/2001	10		0	0	0	0.0027	0	0	0.0027	1	0	0	0	0	0	0	0	0	0	0	0	0	0	0	0	0
1R-13159	N/A		5000 Highway 37 N	Property	SP-1	Air	Outdoor	Stationary	Field Sample	N/A	1609	11/9/2001	10		0.0022	0	0.0131	0.0109	0.0022	0	0.0283	13	0	0	0	0.0022	0	0	0.0022	1	0	0	0	0	0	0	0	0
1R-13160	N/A		5000 Highway 37 N	Property	SP-2	Air	Outdoor	Stationary	Field Sample	N/A	1571	11/9/2001	10		0	0	0	0.0022	0	0	0.0022	1	0	0	0	0	0	0	0	0	0	0	0	0	0	0	0	0
1R-13184	N/A		5000 Highway 37 N	Property	SP-1	Air	Outdoor	Stationary	Field Sample	N/A	1685	11/10/2001	10		0.0042	0	0.0021	0.0166	0.0042	0.0021	0.0291	14	0	0	0	0	0	0	0	0	0	0	0	0	0	0	0	0
1R-13185	N/A		5000 Highway 37 N	Property	SP-2	Air	Outdoor	Stationary	Field Sample	N/A	1676	11/10/2001	10		0.0063	0	0.0042	0.0084	0	0	0.0188	9	0	0	0	0	0	0	0	0	0	0	0	0	0	0	0	0
1R-13193	N/A		5000 Highway 37 N	Blank	NA	Air	N/A	Personal	Field Blank	N/A		11/10/2001	10									0								0								0
1R-13201	N/A		5000 Highway 37 N	Property	SP-1	Air	Outdoor	Stationary	Field Sample	N/A	1581	11/12/2001	10		0.0111	0	0.0066	0.0066	0.0089	0	0.0332	15	0	0	0	0	0	0	0	0	0	0	0	0	0	0	0	0
1R-13202	N/A		5000 Highway 37 N	Property	SP-2	Air	Outdoor	Stationary	Field Sample	N/A	1571	11/12/2001	10		0.0045	0	0	0.0067	0	0	0.0111	5	0	0	0	0	0	0	0	0	0	0	0	0	0	0	0	0
1R-13210	N/A		5000 Highway 37 N	Blank	NA	Air	N/A	Personal	Field Blank	N/A		11/12/2001	10									0								0								0
1R-13376	N/A		5000 Highway 37 N	Property	Decon trailer #1, clean room	Air	Indoor	Stationary	Field Sample	N/A	1219	12/8/2001	10		0	0	0	0.0029	0	0	0.0029	1	0	0	0	0.0029	0	0	0.0029	1	0	0	0	0	0	0	0	0
1R-13377	N/A		5000 Highway 37 N	Property	Decon trailer #1, showers	Air	Indoor	Stationary	Field Sample	N/A	1219	12/8/2001	10		0	0	0	0.0029	0	0	0.0029	1	0	0	0	0	0	0	0	0	0	0	0	0	0	0	0	0
1R-13378	N/A		5000 Highway 37 N	Property	Decon trailer #1, change room	Air	Indoor	Stationary	Field Sample	N/A	1219	12/8/2001	10		0	0	0	0.0029	0	0	0.0029	1	0	0	0	0	0	0	0	0	0	0	0	0	0	0	0	0
1R-13515	N/A		5000 Highway 37 N	Blank	NA	Air	N/A	Personal	Field Blank	N/A		11/13/2001	10									0								0								0
1R-13522	N/A		5000 Highway 37 N	Blank	NA	Air	N/A	Stationary	Field Blank	N/A		11/13/2001	10									0								0								0
1R-13539	N/A		5000 Highway 37 N	Blank	NA	Air	N/A	Personal	Field Blank	N/A		11/14/2001	10									0								0								0
1R-13555	N/A		5000 Highway 37 N	Blank	NA	Air	N/A	Personal	Field Blank	N/A		11/15/2001	10									0								0								0
1R-13569	N/A		5000 Highway 37 N	Decon Trailer	Decon trailer #2, locker room	Air	Indoor	Stationary	Field Sample	Clear	1254	11/16/2001	10		0.0028	0	0	0.0056	0.0028	0	0.0112	4	0	0	0	0	0	0	0	0	0	0	0	0	0	0	0	0
1R-13586	N/A		5000 Highway 37 N	Property	SP-2	Air	Outdoor	Stationary	Field Sample	N/A	1630	11/26/2001	10		0	0	0	0	0	0	0	0	0	0	0	0	0	0	0	0	0	0	0	0	0	0	0	0
1R-13589	N/A		5000 Highway 37 N	Clean Room	SP-9	Air	Indoor	Stationary	Field Sample	N/A	1637	11/26/2001	10		0	0	0	0	0	0	0	0	0	0	0	0	0	0	0	0	0	0	0	0	0	0	0	0
1R-13590	N/A		5000 Highway 37 N	Property	SP-10	Air	Outdoor	Stationary	Field Sample	N/A	1607	11/26/2001	10		0	0	0	0	0	0	0	0	0	0	0	0	0	0	0	0	0	0	0	0	0	0	0	0
1R-13596	N/A		5000 Highway 37 N	NAFU	SP-8	Air	Outdoor	Stationary	Field Sample	N/A	1421	11/26/2001	10		0	0	0	0	0	0	0	0	0	0	0	0	0	0	0	0	0	0	0	0	0	0	0	0
1R-13597	N/A		5000 Highway 37 N	Clean Room	Clean room	Air	Indoor	Stationary	Field Sample	N/A	1813	11/26/2001	10		0	0	0	0	0	0	0	0	0	0	0	0	0	0	0	0	0	0	0	0	0	0	0	0
1R-13598	N/A		5000 Highway 37 N	Property	Showers	Air	Indoor	Stationary	Field Sample	N/A	1813	11/26/2001	10		0	0	0	0	0	0	0	0	0	0	0	0	0	0	0	0	0	0	0	0	0	0	0	0
1R-13599	N/A		5000 Highway 37 N	Property	Change room	Air	Indoor	Stationary	Field Sample	N/A	1813	11/26/2001	10		0	0	0	0	0	0	0	0	0	0	0	0	0	0	0	0	0	0	0	0	0	0	0	0
1R-13600	N/A		5000 Highway 37 N	Blank	NA	Air	N/A	Personal	Field Blank	N/A		11/26/2001	10									0								0								0
1R-13604	N/A		5000 Highway 37 N	Property	SP-2	Air	Outdoor	Stationary	Field Sample	N/A	1601	11/27/2001	10		0	0	0	0	0	0	0	0	0	0	0	0	0	0	0	0	0	0	0	0	0	0	0	0
1R-13605	N/A		5000 Highway 37 N	Clean Room	SP-9	Air	Outdoor	Stationary	Field Sample	N/A	1741	11/27/2001	10		0	0	0	0	0	0	0	0	0	0	0	0	0	0	0	0	0	0	0	0	0	0	0	0
1R-13616	N/A		5000 Highway 37 N	Property	SP-2	Air	Outdoor	Stationary	Field Sample	N/A	1549	11/28/2001	10		0	0	0	0	0	0	0	0	0	0	0	0	0	0	0	0	0	0	0	0	0	0	0	0
1R-13621	N/A		5000 Highway 37 N	Clean Room	SP-9	Air	Indoor	Stationary	Field Sample	N/A	1584	11/28/2001	10		0	0	0	0	0	0	0	0	0	0	0	0	0	0	0	0	0	0	0	0	0	0	0	0
1R-13622	N/A		5000 Highway 37 N	Marcor Office	SP-12	Air	Indoor	Stationary	Field Sample	N/A	1689	11/28/2001	10		0	0	0	0	0	0	0	0	0	0	0	0	0	0	0	0	0	0	0	0	0	0	0	0
1R-13628	N/A		5000 Highway 37 N	Property	SP-2	Air	Outdoor	Stationary	Field Sample	N/A	1389	11/29/2001	10		0	0	0	0	0	0	0	0	0	0	0	0	0	0	0	0	0	0	0	0	0	0	0	0
1R-13633	N/A		5000 Highway 37 N	Clean Room	SP-9	Air	Indoor	Stationary	Field Sample	N/A	1255	11/29/2001	10		0	0	0	0.0028	0	0	0.0028	1	0	0	0	0	0	0	0	0	0	0	0	0	0	0	0	0
1R-13634	N/A		5000 Highway 37 N	Marcor Office	SP-13	Air	Indoor	Stationary	Field Sample	N/A	1337	11/29/2001	10		0	0	0	0.0026	0	0	0.0026	1	0	0	0	0	0	0	0	0	0	0	0	0	0	0	0	0
1R-13705	N/A		5000 Highway 37 N	NAFU	SP-8	Air	Outdoor	Stationary	Field Sample	N/A	1484	12/3/2001	10		0	0	0	0	0	0	0	0	0	0	0	0	0	0	0	0	0	0	0	0	0	0	0	0
1R-13706	N/A		5000 Highway 37 N	Clean Room	SP-9	Air	Indoor	Stationary	Field Sample	N/A	1444	12/3/2001	10		0	0	0	0	0	0	0	0	0	0	0	0	0	0	0	0	0	0	0	0	0	0	0	0
1R-13710	N/A		5000 Highway 37 N	Blank	NA	Air	N/A	Personal	Field Blank	N/A		12/3/2001	10									0								0								0
1R-13716	N/A		5000 Highway 37 N	Clean Room	SP-9	Air	Indoor	Stationary	Field Sample	N/A	1553	12/4/2001	10		0	0	0	0	0	0	0	0	0	0	0	0	0	0	0	0	0	0	0	0	0	0	0	0
1R-13726	N/A		5000 Highway 37 N	Clean Room	SP-9	Air	Indoor	Stationary	Field Sample	N/A	1722	12/5/2001	10		0	0	0	0	0	0	0	0	0	0	0	0	0	0	0	0	0	0	0	0	0	0	0	0
1R-13736	N/A		5000 Highway 37 N	Clean Room	SP-9	Air	Indoor	Stationary	Field Sample	N/A	1676	12/6/2001	10		0.0021	0	0	0	0	0	0.0021	1	0	0	0	0	0	0	0	0	0	0	0	0	0	0	0	0
1R-13746	N/A		5000 Highway 37 N	Clean Room	SP-9	Air	Indoor	Stationary	Field Sample	N/A	1406	12/7/2001	10		0	0	0.0025	0	0	0	0.0025	1	0	0	0	0	0	0	0	0	0	0	0	0	0	0	0	0
1R-13920	N/A		5000 Highway 37 N	Property	FA-1	Air	Outdoor	Stationary	Field Sample	N/A	1320	3/29/2002	10		0	0	0	0	0	0	0	0	0	0	0	0	0	0	0	0	0	0	0	0	0	0	0	0
1R-13943	N/A		5000 Highway 37 N	Property	FA-1	Air	Outdoor	Stationary	Field Sample	N/A	1289	4/13/2002	10		0	0	0	0	0	0	0	0	0	0	0	0	0	0	0	0	0	0	0	0	0	0	0	0
1R-13946	N/A		5000 Highway 37 N	Property	FA-1	Air	Outdoor	Stationary	Field Sample	N/A	1238	4/29/2002	10		0	0	0	0	0	0	0	0	0	0	0	0	0	0	0	0	0	0	0	0	0	0	0	0
1R-13949	N/A		5000 Highway 37 N	Property	FA-1	Air	Outdoor	Stationary	Field Sample	N/A	1450	5/13/2002	10		0	0	0	0	0	0	0	0	0	0	0	0	0	0	0	0	0	0	0	0	0	0	0	0
1R-14201	N/A		5000 Highway 37 N	Road	Haul Road #1	Air	Outdoor	Stationary	Field Sample	Clear	1316	7/16/2002	10		0	0	0	0	0	0	0	0	0	0	0	0	0	0	0	0	0	0	0	0	0	0	0	0
1R-14204	N/A		5000 Highway 37 N	Road	Haul Road #4	Air	Outdoor	Stationary	Field Sample	Clear	1275	7/16/2002	10		0.0051	0	0	0	0	0	0.0051	1	0	0	0	0	0	0	0	0	0	0	0	0	0	0	0	0
1R-14221	N/A		5000 Highway 37 N	Road	Hall Road 1	Air	Outdoor	Stationary	Field Sample	N/A	1308	7/18/2002	10		0	0	0.0050	0.0150	0	0	0.0200	4	0	0	0	0	0	0	0	0	0	0	0	0	0	0	0	0
1R-14222	N/A		5000 Highway 37 N	Road	Hall Road 3	Air	Outdoor	Stationary	Field Sample	N/A	1306	7/18/2002	10		0	0	0	0.0050	0	0	0.0050	1	0	0	0	0	0	0	0	0	0	0	0	0	0	0	0	0
1R-14223	N/A		5000 Highway 37 N	Road	Hall Road 2	Air	Outdoor	Stationary	Field Sample	N/A	1329	7/18/2002	10		0	0	0	0	0	0	0	0	0	0	0	0	0	0	0	0	0	0	0	0	0	0	0	0
1R-14224	N/A		5000 Highway 37 N	Road	Hall Road 4	Air	Outdoor	Stationary	Field Sample	N/A	1296	7/18/2002	10		0	0	0	0.0101	0	0	0.0101	2	0	0	0	0	0	0	0	0	0	0	0	0	0	0	0	0
1R-14225	N/A		5000 Highway 37 N	Road	Hall Road 5	Air	Outdoor	Stationary	Field Sample	N/A	1311	7/18/2002	10		0.0050	0	0.0050	0.0100	0	0	0.0199	4	0	0	0	0	0	0	0	0	0	0	0	0	0	0	0	0
1R-14228	N/A		5000 Highway 37 N	Road	Hall Road 1	Air	Outdoor	Stationary	Field Sample	N/A	1242	7/18/2002	10		0	0	0	0	0	0	0	0	0	0	0	0	0	0	0	0	0	0	0	0	0	0	0	0

ISO Concentrations (Air = structures/cc)(Dust = structures/cm²) (METHOD - ISO 10312)

Sample ID	Scenario	Task	Property Group (Location)	Sample Group	Location Description (Sub Location)	Media Type	Matrix	Sample Type	Category	Pre Post Clear	Vol (air=L)/ Area (dust=cm²)	Sample Date	Grid Openings	Filter Status Non Analyzed	Libby Amphiboles (LA) Excluded Structures: Aspect Ratio < 5:1	LA Excluded: Length < 0.5 u	LA Excluded: Diameter > 0.5u	LA Structures Detected: Length 0.5 to 5 u	LA Detected: Length 5 to 10 u	LA Detected: Length > 10 u	Total Conc. LA	Total Count LA	Chrysotile (C) Excluded Structures: Aspect Ratio < 5:1	C Excluded: Length < 0.5 u	C Excluded: Diameter > 0.5u	C Structures Detected: Length 0.5 to 5 u	C Detected: Length 5 to 10 u	C Detected: Length > 10 u	Total Conc. C	Total Count C	Other Amphiboles (OA) Excluded Structures: Aspect Ratio < 5:1	OA Excluded: Length < 0.5 u	OA Excluded: Diameter > 0.5u	OA Structures Detected: Length 0.5 to 5 u	OA Detected: Length 5 to 10 u	OA Detected: Length > 10 u	Total Conc. OA	Total Count OA
1R-14229	N/A		5000 Highway 37 N	Road	Hall Road 2	Air	Outdoor	Stationary	Field Sample	N/A	1250	7/18/2002	10		0	0	0.0052	0	0	0	0.0052	1	0	0	0	0	0	0	0	0	0	0	0	0	0	0	0	0
1R-14230	N/A		5000 Highway 37 N	Road	Hall Road 3	Air	Outdoor	Stationary	Field Sample	N/A	1251	7/18/2002	10		0	0	0	0.0052	0	0	0.0052	1	0	0	0	0	0	0	0	0	0	0	0	0	0	0	0	0
1R-14231	N/A		5000 Highway 37 N	Road	Hall Road 4	Air	Outdoor	Stationary	Field Sample	N/A	1250	7/18/2002	10		0.0052	0	0	0	0	0.0052	0.0104	2	0	0	0	0	0	0	0	0	0	0	0	0	0	0	0	0
1R-14232	N/A		5000 Highway 37 N	Road	Hall Road 5	Air	Outdoor	Stationary	Field Sample	N/A	1268	7/18/2002	10		0	0	0.0051	0.0206	0.0051	0	0.0309	6	0	0	0	0	0	0	0	0	0	0	0	0	0	0	0	0
1R-14637	N/A		5000 Highway 37 N	Property	375 ft East of Rainy Creek, 20 ft South of Hwy 37	Air	Outdoor	Stationary	Field Sample	N/A	1316	8/21/2002	10		0	0	0	0	0	0	0	0	0	0	0	0	0	0	0	0	0	0	0	0	0	0	0	0
1R-14789	N/A		5000 Highway 37 N	Property	375 E of Rainey Creek 20 ft S of Hwy 37	Air	Outdoor	Stationary	Field Sample	N/A	1468	8/26/2002	10		0	0	0	0	0	0	0	0	0	0	0	0	0	0	0	0	0	0	0	0	0	0	0	0
1R-14790	N/A		5000 Highway 37 N	Property	Around 1200 Ft E of Rainy Creek 140 Ft S of Hwy 37	Air	Outdoor	Stationary	Field Sample	N/A	1470	8/26/2002	10		0	0	0	0	0	0	0	0	0	0	0	0	0	0	0	0	0	0	0	0	0	0	0	0
1R-14791	N/A		5000 Highway 37 N	Property	180 ft E of Rainey Creek, 219 ft S Hwy 37	Air	Outdoor	Stationary	Field Sample	N/A	1470	8/26/2002	10		0	0	0	0	0	0	0	0	0	0	0	0	0	0	0	0	0	0	0	0	0	0	0	0
1R-14793	N/A		5000 Highway 37 N	Property	645 ft E of Rainey Creek 150' S Hwy37	Air	Outdoor	Stationary	Field Sample	N/A	1468	8/26/2002	10		0	0	0	0	0	0	0	0	0	0	0	0	0	0	0	0	0	0	0	0	0	0	0	0
1R-14797	N/A		5000 Highway 37 N	Flyway Trailor	Volpe trailor	Air	Indoor	Stationary	Field Sample	N/A	1479	8/27/2002	10		0	0	0	0	0	0	0	0	0	0	0	0	0	0	0	0	0	0	0	0	0	0	0	0
1R-14798	N/A		5000 Highway 37 N	Property	~ 1200ft E of Rainy Creek 140ft S of Hwy 37	Air	Outdoor	Stationary	Field Sample	N/A	1451	8/27/2002	10		0	0	0	0	0	0	0	0	0	0	0	0	0	0	0	0	0	0	0	0	0	0	0	0
1R-14799	N/A		5000 Highway 37 N	Property	~ 375ft E of Rainy Creek 20ft S Hwy 37 W	Air	Outdoor	Stationary	Field Sample	N/A	1454	8/27/2002	10		0	0	0	0	0	0	0	0	0	0	0	0	0	0	0	0	0	0	0	0	0	0	0	0
1R-14800	N/A		5000 Highway 37 N	Property	~45ft E of Rainy Creek 150ft S of Hwy 37	Air	Outdoor	Stationary	Field Sample	N/A	1269	8/27/2002	10		0	0	0	0.0024	0	0	0.0024	1	0	0	0	0	0	0	0	0	0	0	0	0	0	0	0	0
1R-14825	N/A		5000 Highway 37 N	Property	45 ft E of Rainy Creek 150 ft S of Hwy 37	Air	Outdoor	Stationary	Field Sample	N/A	1403	8/29/2002	10		0	0	0	0	0	0	0	0	0	0	0	0	0	0	0	0	0	0	0	0	0	0	0	0
1R-14826	N/A		5000 Highway 37 N	Property	180 Ft east of Rainy Creek, 219 ft South of Hwy 37	Air	Outdoor	Stationary	Field Sample	N/A	1256	8/29/2002	10		0	0	0	0	0	0	0	0	0	0	0	0	0	0	0	0	0	0	0	0	0	0	0	0
1R-14841	N/A		5000 Highway 37 N	Property	~180ft E of Rainy Creek 219ft S of Hwy 37	Air	Outdoor	Stationary	Field Sample	N/A	1448	8/27/2002	10		0	0	0	0	0	0	0	0	0	0	0	0	0	0	0	0	0	0	0	0	0	0	0	0
1R-14856	N/A		5000 Highway 37 N	Property	~45ft off Rainy Creek 150 S of Hwy 37	Air	Outdoor	Stationary	Field Sample	N/A	1462	8/28/2002	10		0	0	0	0	0	0	0	0	0	0	0	0	0	0	0	0	0	0	0	0	0	0	0	0
1R-14857	N/A		5000 Highway 37 N	Property	~180ft E of Rainy Creek 219ft S of Hwy 37	Air	Outdoor	Stationary	Field Sample	N/A	1459	8/28/2002	10		0	0	0	0	0	0	0	0	0	0	0	0	0	0	0	0	0	0	0	0	0	0	0	0
1R-14858	N/A		5000 Highway 37 N	Flyway Trailor	PES trailor	Air	Indoor	Stationary	Field Sample	N/A	1412	8/28/2002	10		0	0	0	0	0	0	0	0	0	0	0	0	0	0	0	0	0	0	0	0	0	0	0	0
1R-14859	N/A		5000 Highway 37 N	Property	~1200ft E of Rainy creek 140ft S Hwy 37	Air	Outdoor	Stationary	Field Sample	N/A	1484	8/28/2002	10		0	0	0	0	0	0	0	0	0	0	0	0	0	0	0	0	0	0	0	0	0	0	0	0
1R-14860	N/A		5000 Highway 37 N	Property	~375ft E of Rainy creek 20ft S of Hwy 37	Air	Outdoor	Stationary	Field Sample	N/A	1451	8/28/2002	10		0	0	0	0	0	0	0	0	0	0	0	0	0	0	0	0	0	0	0	0	0	0	0	0
1R-14882	N/A		5000 Highway 37 N	Flyway Trailor	CDM trailor	Air	Indoor	Stationary	Field Sample	N/A	1244	9/4/2002	10		0	0	0	0	0	0	0	0	0	0	0	0	0	0	0	0	0	0	0	0	0	0	0	0
1R-14883	N/A		5000 Highway 37 N	Property	~1200ft E of Rainy Creek 140ft S Hwy 37	Air	Outdoor	Stationary	Field Sample	N/A	1521	9/4/2002	10		0	0	0	0	0	0	0	0	0	0	0	0	0	0	0	0	0	0	0	0	0	0	0	0
1R-14884	N/A		5000 Highway 37 N	Property	~375ft E of Rainy Creek 20ft S of Hwy 37	Air	Outdoor	Stationary	Field Sample	N/A	1523	9/4/2002	10		0	0	0	0	0	0	0	0	0	0	0	0	0	0	0	0	0	0	0	0	0	0	0	0
1R-14885	N/A		5000 Highway 37 N	Property	45ft E of Rainy Creek 150ft S Hwy 37	Air	Outdoor	Stationary	Field Sample	N/A	1498	9/4/2002	10		0	0	0.0023	0	0	0	0.0023	1	0	0	0	0	0	0	0	0	0	0	0	0	0	0	0	0
1R-14913	N/A		5000 Highway 37 N	Property	FA-1	Air	Outdoor	Stationary	Field Sample	N/A	1437	9/5/2002	10		0	0	0	0	0	0	0	0	0	0	0	0	0	0	0	0	0	0	0	0	0	0	0	0
1R-14914	N/A		5000 Highway 37 N	Flyway Trailor	VOLPE trailor	Air	Indoor	Stationary	Field Sample	N/A	1287	9/5/2002	10		0	0	0	0	0	0	0	0	0	0	0	0	0	0	0	0	0	0	0	0	0	0	0	0
1R-14915	N/A		5000 Highway 37 N	Property	1200ft E of rainy creek, 150ft S of Hwy 37	Air	Outdoor	Stationary	Field Sample	N/A	1434	9/5/2002	10		0	0	0	0	0	0	0	0	0	0	0	0	0	0	0	0	0	0	0	0	0	0	0	0
1R-14916	N/A		5000 Highway 37 N	Property	375 ft. east of rainy creek, 20 ft south of Hwy 37	Air	Outdoor	Stationary	Field Sample	N/A	1437	9/5/2002	0	Overloaded		0					0	0		0					0	0		0					0	0
1R-14916	N/A		5000 Highway 37 N	Property	375 ft. east of rainy creek, 20 ft south of Hwy 37	Air	Outdoor	Stationary	Field Sample	N/A	1437	9/5/2002	10		0	0	0	0	0	0	0	0	0	0	0	0	0	0	0	0	0	0	0	0	0	0	0	0
1R-14917	N/A		5000 Highway 37 N	Property	45 ft. ease of rainy creek, 150 ft. s of HWY 37	Air	Outdoor	Stationary	Field Sample	N/A	1440	9/5/2002	10		0	0	0	0	0	0	0	0	0	0	0	0	0	0	0	0	0	0	0	0	0	0	0	0
1R-14933	N/A		5000 Highway 37 N	Flyway Trailor	Pes sampling trailor	Air	Indoor	Stationary	Field Sample	N/A	1239	9/6/2002	10		0	0	0	0	0	0	0	0	0	0	0	0	0	0	0	0	0	0	0	0	0	0	0	0
1R-14934	N/A		5000 Highway 37 N	Property	~1200ft from Rainy Creek; 150ft South of Hwy 37	Air	Outdoor	Stationary	Field Sample	N/A	1467	9/6/2002	10		0	0	0	0	0	0	0	0	0	0	0	0	0	0	0	0	0	0	0	0	0	0	0	0
1R-14935	N/A		5000 Highway 37 N	Property	~375ft from Rainy Creek, 20ft South of Hwy 37	Air	Outdoor	Stationary	Field Sample	N/A	1467	9/6/2002	10		0	0	0	0	0	0	0	0	0	0	0	0	0	0	0	0	0	0	0	0	0	0	0	0
1R-14936	N/A		5000 Highway 37 N	Property	45ft east of Rainy Creek; 150ft South Hwy 37	Air	Outdoor	Stationary	Field Sample	N/A	1470	9/6/2002	10		0	0	0	0	0	0	0	0	0	0	0	0	0	0	0	0	0	0	0	0	0	0	0	0

Criteria:

Sample ID	Scenario	Task	Property Group (Location)	Sample Group	Location Description (Sub Location)	Media Type	Matrix	Sample Type	Category	Pre Post Clear	Vol (air=L)/ Area (dust=cm²)	Sample Date	Grid Openings	Filter Status Non Analyzed	ISO Concentrations (Air = structures/cc)(Dust = structures/cm²) (METHOD - ISO 10312)																					
															Libby Amphiboles (LA)								Chrysotile (C)								Other Amphiboles (OA)							
															Excluded Structures			Structures Detected					Excluded Structures			Structures Detected					Excluded Structures			Structures Detected				
															Aspect Ratio < 5:1	Length < 0.5 u	Diameter > 0.5u	Length 0.5 to 5 u	Length 5 to 10 u	Length > 10 u	Total Conc. LA	Total Count LA	Aspect Ratio < 5:1	Length < 0.5 u	Diameter > 0.5u	Length 0.5 to 5 u	Length 5 to 10 u	Length > 10 u	Total Conc. C	Total Count C	Aspect Ratio < 5:1	Length < 0.5 u	Diameter > 0.5u	Length 0.5 to 5 u	Length 5 to 10 u	Length > 10 u	Total Conc. OA	Total Count OA
1R-14937	N/A		5000 Highway 37 N	Property	~180ft east of Rainy Creek; 219ft south of Hwy 37	Air	Outdoor	Stationary	Field Sample	N/A	1470	9/6/2002	10		0	0	0	0	0	0	0	0	0	0	0	0	0	0	0	0	0	0	0	0	0	0	0	0
1R-14940	N/A		5000 Highway 37 N	Road	Clean room of decon trailor	Air	Indoor	Stationary	Field Sample	N/A	1416	9/6/2002	10		0	0	0	0	0	0	0	0	0	0	0	0	0	0	0	0	0	0	0	0	0	0	0	0
1R-15052	N/A		5000 Highway 37 N	Flyway Trailor	CDM Lab Trailer	Air	Indoor	Stationary	Field Sample	N/A	1279	9/9/2002	10		0	0	0	0	0	0	0	0	0	0	0	0	0	0	0	0	0	0	0	0	0	0	0	0
1R-15081	N/A		5000 Highway 37 N	Road	NAFU	Air	Outdoor	Stationary	Field Sample	N/A	1416	9/6/2002	0	Damaged		0					0	0		0						0	0		0					0	0
1R-15084	N/A		5000 Highway 37 N	Property	1200 ft E of Rainey creek 150 ft S of Hwy 37	Air	Outdoor	Stationary	Field Sample	N/A	1540	9/7/2002	10		0	0	0	0	0	0	0	0	0	0	0	0	0	0	0	0	0	0	0	0	0	0	0	0
1R-15085	N/A		5000 Highway 37 N	Property	~375 ft E of Rainy creek 20 ft S of Hwy 37	Air	Outdoor	Stationary	Field Sample	N/A	1523	9/7/2002	10		0	0	0	0	0	0	0	0	0	0	0	0	0	0	0	0	0	0	0	0	0	0	0	0
1R-15086	N/A		5000 Highway 37 N	Property	~45 ft E of Rainy Creek 150 ft S of Hwy 37 South	Air	Outdoor	Stationary	Field Sample	N/A	1501	9/7/2002	10		0	0	0	0	0	0	0	0	0	0	0	0	0	0	0	0	0	0	0	0	0	0	0	0
1R-15087	N/A		5000 Highway 37 N	Property	~180 ft E of Rainy Creek 219 ft S of Hwy 37	Air	Outdoor	Stationary	Field Sample	N/A	1478	9/7/2002	10		0	0	0	0	0	0	0	0	0	0	0	0	0	0	0	0	0	0	0	0	0	0	0	0
1R-16705	N/A		5000 Highway 37 N	Roadway	Clean room	Air	Indoor	Stationary	Field Sample	N/A	1405	11/4/2002	10		0	0	0	0	0	0	0	0	0	0	0	0	0	0	0	0	0	0	0	0	0	0	0	0
1R-16706	N/A		5000 Highway 37 N	Roadway	NAFU	Air	Outdoor	Stationary	Field Sample	N/A	1406	11/4/2002	10		0	0	0	0	0	0	0	0	0	0	0	0	0	0	0	0	0	0	0	0	0	0	0	0
1R-16745	N/A		5000 Highway 37 N	Roadway	Clean room	Air	Indoor	Stationary	Field Sample	N/A	1385	11/5/2002	10		0	0	0	0.0025	0	0	0.0025	1	0	0	0	0	0	0	0	0	0	0	0	0	0	0	0	0
1R-16746	N/A		5000 Highway 37 N	Roadway	NAFU	Air	Outdoor	Stationary	Field Sample	N/A	1379	11/5/2002	10		0	0	0	0	0	0	0	0	0	0	0	0	0	0	0	0	0	0	0	0	0	0	0	0
1R-16845	N/A		5000 Highway 37 N	Roadway	Clean room	Air	Indoor	Stationary	Field Sample	N/A	1335	11/6/2002	10		0	0	0.0026	0	0	0	0.0026	1	0	0	0	0	0	0	0	0	0	0	0	0	0	0	0	0
1R-16846	N/A		5000 Highway 37 N	Roadway	NAFU	Air	Outdoor	Stationary	Field Sample	N/A	1335	11/6/2002	10		0	0	0	0.0052	0	0	0.0052	2	0	0	0	0	0	0	0	0	0	0	0	0	0	0	0	0
28-28116	N/A		5000 Highway 37 N	Main Gate P	BALLFIELD Corner	Air	Outdoor	Stationary	Field Sample	N/A	3960	1/19/2000	30			0					0	0		0						0	0		0					0	0
28-28400	N/A		5000 Highway 37 N	House	Covered Workshop	Air	Indoor	Stationary	Field Sample	N/A	3960	12/7/1999	30			0					0.0006	2		0						0	0		0					0	0
28-28402	N/A		5000 Highway 37 N	House	Living room	Air	Indoor	Stationary	Field Sample	N/A	3960	12/7/1999	30			0					0.0043	14		0						0.3087	1		0					0	0
28-28404	N/A		5000 Highway 37 N	House	Office	Air	Indoor	Stationary	Field Sample	N/A	3960	12/7/1999	30			0					0.0025	8		0						0	0		0					0	0
28-28406	N/A		5000 Highway 37 N	Tunnels	Mushroom Tunnel	Air	Indoor	Stationary	Field Sample	N/A	2640	12/9/1999	30		0.0005	0	0	0	0.0005	0.0014	0.0023	5	0	0	0	0.0023	0	0	0.0023	5	0	0	0	0	0	0	0	0
28-28682	N/A		5000 Highway 37 N	Main Gate P	BALLFIELD Corner OF HWY 37	Air	Outdoor	Stationary	Field Sample	N/A	4140	1/20/2000	10			0					0	0		0						0	0		0					0	0
28-28692	N/A		5000 Highway 37 N	Main Gate P	BALLFIELD	Air	Outdoor	Stationary	Field Sample	N/A	4140	1/21/2000	10			0					0	0		0						0	0		0					0	0
SQ-00332	N/A		Highway 37 N (Wise Property)	Road	Lawn mowing at an area w/ trace adult amts	Air	Outdoor	Personal	Field Sample	N/A	1200	7/11/2005	32		0	0	0.0010	0	0.0010	0.0020	0.0040	4	0	0	0	0	0	0	0	0	0	0	0	0	0	0	0	0
SQ-00333	N/A		Highway 37 N (Wise Property)	Road	Lawn mowingat an area w/trace amt, child	Air	Outdoor	Personal	Field Sample	N/A	1080	7/11/2005	33		0	0	0 0065	0 0011	0.0022	0.0032	0.0130	12	0	0	0	0.0011	0	0	0 0011	1	0	0	0	0	0	0	0	0
1-02122	N/A	Soil Sampling	KDC Bluffs	Property	Shoulder	Air	Outdoor	Personal	Field Sample	N/A	83	3/23/2001	10		0	0	0	0	0	0	0	0	0	0	0	0	0	0	0	0	0	0	0	0	0	0	0	0
1-02123	N/A	Soil Sampling	KDC Bluffs	Property	Shoulder	Air	Outdoor	Personal	Field Sample	N/A	519	3/23/2001	10		0	0	0	0	0	0	0	0	0	0	0	0	0	0	0	0	0	0	0	0	0	0	0	0
1-02124	N/A	Soil Sampling	KDC Bluffs	Property	Shoulder	Air	Outdoor	Personal	Field Sample	N/A	83	3/23/2001	10		0	0	0	0	0	0	0	0	0	0	0	0	0	0	0	0	0	0	0	0	0	0	0	0
1-02127	N/A	Collecting Soil Samples	KDC Bluffs	Property	Shoulder	Air	Outdoor	Personal	Field Sample	N/A	861	3/24/2001	10		0	0	0	0	0	0	0	0	0	0	0	0	0	0	0	0	0	0	0	0	0	0	0	0
1-02128	N/A	Collecting Soil Samples	KDC Bluffs	Property	Shoulder	Air	Outdoor	Personal	Field Sample	N/A	83	3/24/2001	10		0	0	0	0	0	0	0	0	0	0	0	0	0	0	0	0	0	0	0	0	0	0	0	0
1-02130	N/A	Excavate soil for soil sampling	KDC Bluffs	Property	Shoulder	Air	Outdoor	Personal	Field Sample	N/A	765	3/24/2001	10		0	0	0	0	0	0	0	0	0	0	0	0	0	0	0	0	0	0	0	0	0	0	0	0
1-02131	N/A	Excavate soil for soil sampling	KDC Bluffs	Property	Shoulder	Air	Outdoor	Personal	Field Sample	N/A	83	3/24/2001	10		0	0	0	0	0	0	0	0	0	0	0	0	0	0	0	0	0	0	0	0	0	0	0	0
1-02133	N/A	Soil Sampling	KDC Bluffs	Property	Shoulder	Air	Outdoor	Personal	Field Sample	N/A	946	3/30/2001	10		0	0	0	0	0	0 0069	0 0069	1	0	0	0	0	0	0	0	0	0	0	0	0	0	0	0	0
1-02134	N/A	Soil Sampling	KDC Bluffs	Property	Shoulder	Air	Outdoor	Personal	Field Sample	N/A	94	3/30/2001	10		0	0	0	0	0	0	0	0	0	0	0	0	0	0	0	0	0	0	0	0	0	0	0	0
1R-07602	N/A		KDC Bluffs	Blank	NA	Air	N/A	Personal	Field Blank	N/A		8/10/2001	10									0								0								0
1R-07610	N/A		KDC Bluffs	Blank	NA	Air	N/A	Personal	Field Blank	N/A		8/9/2001	10									0								0								0
1R-07613	N/A		KDC Bluffs	Property	T1-Trench North Side	Air	Outdoor	Stationary	Field Sample	N/A	1515	8/10/2001	10		0	0	0	0	0	0	0	0	0	0	0	0	0	0	0	0	0	0	0	0	0	0	0	0
1R-07614	N/A		KDC Bluffs	Property	T2-Trench South Side	Air	Outdoor	Stationary	Field Sample	N/A	1524	8/10/2001	10		0	0	0	0	0	0	0	0	0	0	0	0	0	0	0	0	0	0	0	0	0	0	0	0
1R-07615	N/A		KDC Bluffs	Blank	NA	Air	N/A	Personal	Field Blank	N/A		8/10/2001	10									0								0								0
1R-07617	N/A	Operate - Backhoe - John Deere (310D)	KDC Bluffs	Property	Shoulder	Air	Outdoor	Personal	Field Sample	N/A	327	8/10/2001	10		0	0	0	0	0	0	0	0	0	0	0	0	0	0	0	0	0	0	0	0	0	0	0	0
1R-07618	N/A	Labor - water hose	KDC Bluffs	Property	Shoulder	Air	Outdoor	Personal	Field Sample	N/A	332	8/10/2001	10		0	0	0	0	0	0	0	0	0	0	0	0	0	0	0	0	0	0	0	0	0	0	0	0
1R-07620	N/A		KDC Bluffs	Blank	NA	Air	N/A	Stationary	Field Blank	N/A		8/10/2001	10									0								0								0
1R-07621	N/A		KDC Bluffs	Property	FC-1 Trench East side of street	Air	Outdoor	Stationary	Field Sample	Clear	1351	8/10/2001	10		0	0	0	0	0	0	0	0	0	0	0	0	0	0	0	0	0	0	0	0	0	0	0	0
1R-07622	N/A		KDC Bluffs	Property	FC-2 West Side of street	Air	Outdoor	Stationary	Field Sample	Clear	1404	8/10/2001	10		0	0	0	0	0	0	0	0	0	0	0	0	0	0	0	0	0	0	0	0	0	0	0	0
1R-07629	N/A		KDC Bluffs	Property	B-A1	Air	Outdoor	Stationary	Field Sample	N/A	1273	8/13/2001	10		0	0	0	0	0	0	0	0	0	0	0	0	0	0	0	0	0	0	0	0	0	0	0	0
1R-07630	N/A		KDC Bluffs	Blank	NA	Air	N/A	Personal	Field Blank	N/A		8/13/2001	10									0								0								0
1R-07638	N/A		KDC Bluffs	Blank	NA	Air	N/A	Stationary	Field Blank	N/A		8/14/2001	10									0								0								0

Sample ID	Scenario	Task	Property Group (Location)	Sample Group	Location Description (Sub Location)	Media Type	Matrix	Sample Type	Category	Pre Post Clear	Vol (air=L)/ Area (dust=cm^2)	Sample Date	Grid Openings	Filter Status Non Analyzed	ISO Concentrations (Air = structures/cc)(Dust = structures/cm^2) (METHOD - ISO 10312)																							
															Libby Amphiboles (LA)								Chrysotile (C)								Other Amphiboles (OA)							
															Excluded Structures			Structures Detected					Excluded Structures			Structures Detected					Excluded Structures			Structures Detected				
															Aspect Ratio < 5:1	Length < 0.5 u	Diameter > 0.5u	Length 0.5 to 5 u	Length 5 to 10 u	Length > 10 u	Total Conc. LA	Total Count LA	Aspect Ratio < 5:1	Length < 0.5 u	Diameter > 0.5u	Length 0.5 to 5 u	Length 5 to 10 u	Length > 10 u	Total Conc. C	Total Count C	Aspect Ratio < 5:1	Length < 0.5 u	Diameter > 0.5u	Length 0.5 to 5 u	Length 5 to 10 u	Length > 10 u	Total Conc. OA	Total Count OA
1R-07640	N/A	Labor - maintenance - Level gravel for break area (set up tent, table & chairs), invest supplies	KDC Bluffs	Property	Shoulder	Air	Outdoor	Personal	Field Sample	N/A	614	8/15/2001	10		0	0	0	0	0	0	0	0	0	0	0	0	0	0	0	0	0	0	0	0	0	0	0	0
1R-07641	N/A	Labor - maintenance - Level gravel for break area (set up tent, table & chairs), invest supplies	KDC Bluffs	Property	Shoulder	Air	Outdoor	Personal	Field Sample	N/A	63	8/15/2001	10		0	0	0	0	0	0	0	0	0	0	0	0	0	0	0	0	0	0	0	0	0	0	0	0
1R-07643	N/A	Labor - maintenance - Level gravel for break area (set up tent, table & chairs), invest supplies	KDC Bluffs	Property	Shoulder	Air	Outdoor	Personal	Field Sample	N/A	62	8/15/2001	10		0	0	0	0	0	0	0	0	0	0	0	0	0	0	0	0	0	0	0	0	0	0	0	0
1R-07644	N/A		KDC Bluffs	Blank	NA	Air	N/A	Stationary	Field Blank	N/A		8/15/2001	10									0								0								0
1R-07664	N/A		KDC Bluffs	Property	B-A1, Clean room	Air	Indoor	Stationary	Field Sample	N/A	1518	8/18/2001	10		0	0	0	0	0	0	0	0	0	0	0	0	0	0	0	0	0	0	0	0	0	0	0	0
1R-07665	N/A		KDC Bluffs	Property	B-A3	Air	Outdoor	Stationary	Field Sample	N/A	1218	8/18/2001	10		0	0	0	0	0	0	0	0	0	0	0	0	0	0	0	0	0	0	0	0	0	0	0	0
1R-07667	N/A		KDC Bluffs	Blank	NA	Air	N/A	Personal	Field Blank	N/A		8/18/2001	10									0								0								0
1R-07669	N/A		KDC Bluffs	Property	B-P1, Perimeter-North side	Air	Outdoor	Stationary	Field Sample	N/A	1212	8/19/2001	10		0	0	0	0	0	0	0	0	0	0	0	0	0	0	0	0	0	0	0	0	0	0	0	0
1R-07670	N/A		KDC Bluffs	Property	B-P2, Perimeter-River side (north)	Air	Outdoor	Stationary	Field Sample	N/A	1279	8/19/2001	10		0	0	0	0	0	0	0	0	0	0	0	0	0	0	0	0	0	0	0	0	0	0	0	0
1R-07671	N/A		KDC Bluffs	Property	B-P3, Perimeter-River side (south)	Air	Outdoor	Stationary	Field Sample	N/A	1282	8/19/2001	10		0	0	0	0	0	0	0	0	0	0	0	0	0	0	0	0	0	0	0	0	0	0	0	0
1R-07672	N/A		KDC Bluffs	Property	B-P4, Perimeter-South side	Air	Outdoor	Stationary	Field Sample	N/A	1276	8/19/2001	10		0	0	0	0	0	0	0	0	0	0	0	0	0	0	0	0	0	0	0	0	0	0	0	0
1R-07673	N/A		KDC Bluffs	Property	B-P5, Perimeter-Road side (south)	Air	Outdoor	Stationary	Field Sample	N/A	1306	8/19/2001	10		0	0	0	0	0	0	0	0	0	0	0	0	0	0	0	0	0	0	0	0	0	0	0	0
1R-07674	N/A		KDC Bluffs	Property	B-P6, Perimeter-Road side (north)	Air	Outdoor	Stationary	Field Sample	N/A	1297	8/19/2001	10		0	0	0	0	0	0	0	0	0	0	0	0	0	0	0	0	0	0	0	0	0	0	0	0
1R-07675	N/A		KDC Bluffs	Blank	NA	Air	N/A	Personal	Field Blank	N/A		8/19/2001	10									0								0								0
1R-07682	N/A		KDC Bluffs	Property	B-P2	Air	Outdoor	Stationary	Field Sample	N/A	1588	8/20/2001	10		0	0	0	0	0	0	0	0	0	0	0	0	0	0	0	0	0	0	0	0	0	0	0	0
1R-07686	N/A		KDC Bluffs	Property	B-P6	Air	Outdoor	Stationary	Field Sample	N/A	1527	8/20/2001	10		0	0	0	0	0	0	0	0	0	0	0	0	0	0	0	0	0	0	0	0	0	0	0	0
1R-07689	N/A		KDC Bluffs	Blank	NA	Air	N/A	Personal	Field Blank	N/A		8/20/2001	10									0								0								0
1R-07691	N/A	Operate - Excavator - Hitachi 225	KDC Bluffs	Property	Shoulder	Air	Outdoor	Personal	Field Sample	N/A	596	8/21/2001	10		0	0	0.0106	0	0	0	0.0106	1	0	0	0	0	0	0	0	0	0	0	0	0	0	0	0	0
1R-07692	N/A	Operate - Excavator - Hitachi 225	KDC Bluffs	Property	Shoulder	Air	Outdoor	Personal	Field Sample	N/A	61	8/21/2001	10		0	0	0	0	0	0	0	0	0	0	0	0	0	0	0	0	0	0	0	0	0	0	0	0
1R-07693	N/A	Labor - water hose/truck	KDC Bluffs	Property	Shoulder	Air	Outdoor	Personal	Field Sample	N/A	659	8/21/2001	10		0	0	0.0096	0.0096	0	0.0096	0.0287	3	0	0	0	0	0	0	0	0	0	0	0	0	0	0	0	0
1R-07694	N/A	Labor - water hose/truck	KDC Bluffs	Property	Shoulder	Air	Outdoor	Personal	Field Sample	N/A	61	8/21/2001	10		0.1035	0	0.1035	0	0	0	0.2069	2	0	0	0	0	0	0	0	0	0	0	0	0	0	0	0	0
1R-07695	N/A		KDC Bluffs	Property	B-P1	Air	Outdoor	Stationary	Field Sample	N/A	1470	8/21/2001	10		0	0	0	0	0	0	0	0	0	0	0	0	0	0	0	0	0	0	0	0	0	0	0	0
1R-07696	N/A		KDC Bluffs	Property	B-P2	Air	Outdoor	Stationary	Field Sample	N/A	1409	8/21/2001	10		0	0	0	0	0	0	0	0	0	0	0	0	0	0	0	0	0	0	0	0	0	0	0	0
1R-07697	N/A		KDC Bluffs	Property	B-P3	Air	Outdoor	Stationary	Field Sample	N/A	1394	8/21/2001	10		0	0	0	0	0	0	0	0	0	0	0	0	0	0	0	0	0	0	0	0	0	0	0	0
1R-07698	N/A		KDC Bluffs	Property	B-P4	Air	Outdoor	Stationary	Field Sample	N/A	1542	8/21/2001	10		0	0	0	0	0	0	0	0	0	0	0	0	0	0	0	0	0	0	0	0	0	0	0	0
1R-07699	N/A		KDC Bluffs	Property	B-P5	Air	Outdoor	Stationary	Field Sample	N/A	1536	8/21/2001	10		0	0	0	0	0	0	0	0	0	0	0	0	0	0	0	0	0	0	0	0	0	0	0	0
1R-07700	N/A		KDC Bluffs	Property	B-P6	Air	Outdoor	Stationary	Field Sample	N/A	1621	8/21/2001	10		0	0	0	0	0	0	0	0	0	0	0	0	0	0	0	0	0	0	0	0	0	0	0	0
1R-08401	N/A		KDC Bluffs	Property	B-A1, Clean room	Air	Indoor	Stationary	Field Sample	N/A	1779	8/21/2001	10		0	0	0	0	0	0	0	0	0	0	0	0	0	0	0	0	0	0	0	0	0	0	0	0
1R-08402	N/A		KDC Bluffs	Blank	NA	Air	N/A	Personal	Field Blank	N/A		8/21/2001	10									0								0								0
1R-08404	N/A		KDC Bluffs	Blank	NA	Air	N/A	Stationary	Field Blank	N/A		8/21/2001	10									0								0								0
1R-08408	N/A	Water truck/ hose, backhoe (John Deere 310D), decontaminated metal railroad parts	KDC Bluffs	Property	Shoulder	Air	Outdoor	Personal	Field Sample	N/A	636	8/22/2001	9		0.8901	0	0	0.8901	0	0	1.7803	6	0	0	0	0.5934	0	0	0.5934	2	0	0	0	0	0	0	0	0
1R-08411	N/A		KDC Bluffs	Property	B-P2	Air	Outdoor	Stationary	Field Sample	N/A	1509	8/22/2001	10		0	0	0	0	0	0	0	0	0	0	0	0	0	0	0	0	0	0	0	0	0	0	0	0
1R-08412	N/A		KDC Bluffs	Property	B-P3	Air	Outdoor	Stationary	Field Sample	N/A	1473	8/22/2001	10		0	0	0.0043	0	0	0	0.0043	1	0	0	0	0	0	0	0	0	0	0	0	0	0	0	0	0
1R-08414	N/A		KDC Bluffs	Property	B-P5	Air	Outdoor	Stationary	Field Sample	N/A	1397	8/22/2001	10		0	0	0	0	0	0	0	0	0	0	0	0	0	0	0	0	0	0	0	0	0	0	0	0
1R-08415	N/A		KDC Bluffs	Property	B-P6	Air	Outdoor	Stationary	Field Sample	N/A	1400	8/22/2001	10		0	0	0	0	0	0	0	0	0	0	0	0	0	0	0	0	0	0	0	0	0	0	0	0

Sample ID	Scenario	Task	Property Group (Location)	Sample Group	Location Description (Sub Location)	Media Type	Matrix	Sample Type	Category	Pre Post Clear	Vol (air=L)/ Area (dust=cm²)	Sample Date	Grid Openings	Filter Status Non Analyzed	LA Excluded Structures: Aspect Ratio < 5:1	LA Excluded: Length < 0.5 u	LA Excluded: Diameter > 0.5u	LA Detected: Length 0.5 to 5 u	LA Detected: Length 5 to 10 u	LA Detected: Length > 10 u	Total Conc. LA	Total Count LA	C Excluded Structures: Aspect Ratio < 5:1	C Excluded: Length < 0.5 u	C Excluded: Diameter > 0.5u	C Detected: Length 0.5 to 5 u	C Detected: Length 5 to 10 u	C Detected: Length > 10 u	Total Conc. C	Total Count C	OA Excluded Structures: Aspect Ratio < 5:1	OA Excluded: Length < 0.5 u	OA Excluded: Diameter > 0.5u	OA Detected: Length 0.5 to 5 u	OA Detected: Length 5 to 10 u	OA Detected: Length > 10 u	Total Conc. OA	Total Count OA
															ISO Concentrations (Air = structures/cc)(Dust = structures/cm²) (METHOD - ISO 10312) — Libby Amphiboles (LA)								Chrysotile (C)								Other Amphiboles (OA)							
1R-08417	N/A		KDC Bluffs	Blank	NA	Air	N/A	Personal	Field Blank	N/A		8/22/2001	10									0								0								0
1R-08425	N/A		KDC Bluffs	Property	B-P1	Air	Outdoor	Stationary	Field Sample	N/A	1612	8/23/2001	10		0	0	0	0	0	0	0	0	0	0	0	0	0	0	0	0	0	0	0	0	0	0	0	0
1R-08426	N/A		KDC Bluffs	Property	B-P2	Air	Outdoor	Stationary	Field Sample	N/A	1715	8/23/2001	10		0	0	0.0037	0	0	0	0.0037	1	0	0	0	0	0	0	0	0	0	0	0	0	0	0	0	0
1R-08427	N/A		KDC Bluffs	Property	B-P3	Air	Outdoor	Stationary	Field Sample	N/A	1727	8/23/2001	10		0	0	0	0.0037	0	0	0.0037	1	0	0	0	0	0	0	0	0	0	0	0	0	0	0	0	0
1R-08428	N/A		KDC Bluffs	Property	B-P4	Air	Outdoor	Stationary	Field Sample	N/A	1651	8/23/2001	10		0	0	0	0	0	0	0	0	0	0	0	0	0	0	0	0	0	0	0	0	0	0	0	0
1R-08429	N/A		KDC Bluffs	Property	B-P5	Air	Outdoor	Stationary	Field Sample	N/A	1676	8/23/2001	10		0	0	0	0	0	0	0	0	0	0	0	0.0151	0	0	0.0151	4	0	0	0	0	0	0	0	0
1R-08430	N/A		KDC Bluffs	Property	B-P6	Air	Outdoor	Stationary	Field Sample	N/A	1659	8/23/2001	10			0					0	0		0						0		0					0	0
1R-08432	N/A		KDC Bluffs	Property	B-A6	Air	Indoor	Stationary	Field Sample	N/A	1818	8/23/2001	10		0	0	0	0	0	0	0	0	0	0	0	0	0	0	0	0	0	0	0	0	0	0	0	0
1R-08434	N/A		KDC Bluffs	Blank	NA	Air	N/A	Personal	Field Blank	N/A		8/23/2001	10									0								0								0
1R-08435	N/A	Move perimeter fence (25%), Water truck/hose (75%)	KDC Bluffs	Property	Shoulder	Air	Outdoor	Personal	Field Sample	N/A	621	8/24/2001	10		0	0	0	0.0102	0.0102	0.0102	0.0305	3	0	0	0	0	0	0	0	0	0	0	0	0	0	0	0	0
1R-08436	N/A	Move perimeter fence (25%), Water truck/hose (75%)	KDC Bluffs	Property	Shoulder	Air	Outdoor	Personal	Field Sample	N/A	61	8/24/2001	10		0	0	0	0	0	0	0	0	0	0	0	0	0	0	0	0	0	0	0	0	0	0	0	0
1R-08437	N/A	Labor - water hose, move perimeter fence	KDC Bluffs	Property	Shoulder	Air	Outdoor	Personal	Field Sample	N/A	529	8/24/2001	10		0	0	0.0119	0.0239	0.0119	0	0.0477	4	0	0	0	0	0	0	0	0	0	0	0	0	0	0	0	0
1R-08440	N/A		KDC Bluffs	Property	B-P2	Air	Outdoor	Stationary	Field Sample	N/A	1576	8/24/2001	10		0	0	0	0	0	0	0	0	0	0	0	0	0	0	0	0	0	0	0	0	0	0	0	0
1R-08441	N/A		KDC Bluffs	Property	B-P3	Air	Outdoor	Stationary	Field Sample	N/A	1576	8/24/2001	10		0	0	0	0	0	0	0	0	0	0	0	0	0	0	0	0	0	0	0	0	0	0	0	0
1R-08442	N/A		KDC Bluffs	Property	B-P4	Air	Outdoor	Stationary	Field Sample	N/A	1579	8/24/2001	10		0	0	0	0	0	0	0	0	0	0	0	0	0	0	0	0	0	0	0	0	0	0	0	0
1R-08443	N/A		KDC Bluffs	Property	B-P5	Air	Outdoor	Stationary	Field Sample	N/A	1600	8/24/2001	10		0	0	0	0	0	0	0	0	0	0	0	0	0	0	0	0	0	0	0	0	0	0	0	0
1R-08444	N/A		KDC Bluffs	Property	B-P6	Air	Outdoor	Stationary	Field Sample	N/A	1591	8/24/2001	10		0	0	0	0	0	0	0	0	0	0	0	0	0	0	0	0	0	0	0	0	0	0	0	0
1R-08448	N/A		KDC Bluffs	Property	B-FC3	Air	Outdoor	Stationary	Field Sample	Clear	1941	8/23/2001	10		0	0	0	0	0	0	0	0	0	0	0	0	0	0	0	0	0	0	0	0	0	0	0	0
1R-08449	N/A		KDC Bluffs	Property	B-FC4	Air	Outdoor	Stationary	Field Sample	Clear	1866	8/23/2001	10		0	0	0	0	0	0	0	0	0	0	0	0	0	0	0	0	0	0	0	0	0	0	0	0
1R-08450	N/A		KDC Bluffs	Property	B-FC5	Air	Outdoor	Stationary	Field Sample	Clear	1829	8/23/2001	10		0	0	0	0	0	0	0	0	0	0	0	0	0	0	0	0	0	0	0	0	0	0	0	0
1R-08463	N/A		KDC Bluffs	Property	B-P4	Air	Outdoor	Stationary	Field Sample	N/A	1364	8/25/2001	10		0	0	0	0	0	0	0	0	0	0	0	0	0	0	0	0	0	0	0	0	0	0	0	0
1R-08464	N/A		KDC Bluffs	Property	B-P5	Air	Outdoor	Stationary	Field Sample	N/A	1376	8/25/2001	10		0	0	0	0	0	0	0	0	0	0	0	0	0	0	0	0	0	0	0	0	0	0	0	0
1R-08465	N/A		KDC Bluffs	Property	B-P6	Air	Outdoor	Stationary	Field Sample	N/A	1382	8/25/2001	10		0	0	0	0	0	0	0	0	0	0	0	0	0	0	0	0	0	0	0	0	0	0	0	0
1R-08467	N/A		KDC Bluffs	Blank	NA	Air	N/A	Stationary	Field Blank	N/A		8/25/2001	10									0								0								0
1R-08469	N/A		KDC Bluffs	Blank	NA	Air	N/A	Personal	Field Blank	N/A		8/24/2001	10									0								0								0
1R-08480	N/A	Operate - Excavator	KDC Bluffs	Property	Shoulder	Air	N/A	Personal	Field Sample	N/A	158	8/28/2001	10		0	0	0	0.0399	0.0399	0	0.0799	2	0	0	0	0	0	0	0	0	0	0	0	0	0	0	0	0
1R-08485	N/A		KDC Bluffs	Property	B-A2	Air	Outdoor	Stationary	Field Sample	N/A	1490	8/28/2001	10		0	0	0	0	0	0.0042	0.0042	1	0	0	0	0	0	0	0	0	0	0	0	0	0	0	0	0
1R-08486	N/A		KDC Bluffs	Property	B-A7	Air	Outdoor	Stationary	Field Sample	N/A	1511	8/28/2001	10		0	0	0	0	0	0	0	0	0	0	0	0	0	0	0	0	0	0	0	0	0	0	0	0
1R-08489	N/A	Operate - Excavator	KDC Bluffs	Property	Shoulder	Air	N/A	Personal	Field Sample	N/A	61	8/28/2001	10		0	0	0	0.1035	0.1035	0	0.2069	2	0	0	0	0	0	0	0	0	0	0	0	0	0	0	0	0
1R-08490	N/A	Labor - cleaning spikes, water hose	KDC Bluffs	Property	Shoulder	Air	Outdoor	Personal	Field Sample	N/A	414	8/28/2001	10		0	0	0	0	0	0	0	0	0	0	0	0	0	0	0	0	0	0	0	0	0	0	0	0
1R-08491	N/A	Labor - cleaning spikes, water hose	KDC Bluffs	Property	Shoulder	Air	Outdoor	Personal	Field Sample	N/A	43	8/28/2001	10		0	0	0	0	0	0	0	0	0	0	0	0	0	0	0	0	0	0	0	0	0	0	0	0
1R-08492	N/A		KDC Bluffs	Property	B-P1	Air	Outdoor	Stationary	Field Sample	N/A	1639	8/28/2001	10		0	0	0.0021	0	0	0	0.0021	1	0	0	0	0	0	0	0	0	0	0	0	0	0	0	0	0
1R-08493	N/A		KDC Bluffs	Property	B-P2	Air	Outdoor	Stationary	Field Sample	N/A	1642	8/28/2001	10		0	0	0	0	0	0	0	0	0	0	0	0	0	0	0	0	0	0	0	0	0	0	0	0
1R-08494	N/A		KDC Bluffs	Property	B-P3	Air	Outdoor	Stationary	Field Sample	N/A	1642	8/28/2001	10		0	0	0	0	0	0	0	0	0	0	0	0	0	0	0	0	0	0	0	0	0	0	0	0
1R-08495	N/A		KDC Bluffs	Property	B-P4	Air	Outdoor	Stationary	Field Sample	N/A	1614	8/28/2001	10		0	0	0	0	0	0	0	0	0	0	0	0	0	0	0	0	0	0	0	0	0	0	0	0
1R-08496	N/A		KDC Bluffs	Property	B-P5	Air	Outdoor	Stationary	Field Sample	N/A	1623	8/28/2001	10		0	0	0	0	0	0	0	0	0	0	0	0	0	0	0	0	0	0	0	0	0	0	0	0
1R-08497	N/A		KDC Bluffs	Property	B-P6	Air	Outdoor	Stationary	Field Sample	N/A	1632	8/28/2001	10		0	0	0	0	0	0	0	0	0	0	0	0	0	0	0	0	0	0	0	0	0	0	0	0
1R-08498	N/A		KDC Bluffs	Property	B-A1	Air	Indoor	Stationary	Field Sample	N/A	1748	8/28/2001	10		0	0	0	0	0	0	0	0	0	0	0	0	0	0	0	0	0	0	0	0	0	0	0	0
1R-08499	N/A		KDC Bluffs	Blank	NA	Air	N/A	Stationary	Field Blank	N/A		8/28/2001	10									0								0								0
1R-08501	N/A		KDC Bluffs	Blank	NA	Air	N/A	Stationary	Field Blank	N/A		8/28/2001	10									0								0								0
1R-08507	N/A		KDC Bluffs	Property	B-P1	Air	Outdoor	Stationary	Field Sample	N/A	1581	8/29/2001	10		0	0	0	0	0	0	0	0	0	0	0	0	0	0	0	0	0	0	0	0	0	0	0	0
1R-08508	N/A		KDC Bluffs	Property	B-P2	Air	Outdoor	Stationary	Field Sample	N/A	1590	8/29/2001	10		0	0	0	0	0	0	0	0	0	0	0	0	0	0	0	0	0	0	0	0	0	0	0	0
1R-08509	N/A		KDC Bluffs	Property	B-P3	Air	Outdoor	Stationary	Field Sample	N/A	1581	8/29/2001	10		0	0	0	0	0	0	0	0	0	0	0	0	0	0	0	0	0	0	0	0	0	0	0	0
1R-08510	N/A		KDC Bluffs	Property	B-P4	Air	Outdoor	Stationary	Field Sample	N/A	1566	8/29/2001	10		0	0	0	0	0	0	0	0	0	0	0	0	0	0	0	0	0	0	0	0	0	0	0	0
1R-08511	N/A		KDC Bluffs	Property	B-P5	Air	Outdoor	Stationary	Field Sample	N/A	1572	8/29/2001	10		0	0	0	0	0	0	0	0	0	0	0	0.0022	0	0	0.0022	1	0	0	0	0	0	0	0	0
1R-08512	N/A		KDC Bluffs	Property	B-P6	Air	Outdoor	Stationary	Field Sample	N/A	1575	8/29/2001	10		0	0	0	0	0	0	0	0	0	0	0	0	0	0	0	0	0	0	0	0	0	0	0	0
1R-08513	N/A		KDC Bluffs	Property	B-A1	Air	Indoor	Stationary	Field Sample	N/A	1617	8/29/2001	10		0	0	0	0	0	0	0	0	0	0	0	0	0	0	0	0	0	0	0	0	0	0	0	0
1R-08514	N/A		KDC Bluffs	Blank	NA	Air	N/A	Stationary	Field Blank	N/A		8/29/2001	10									0								0								0
1R-08516	N/A		KDC Bluffs	Property	B-A2	Air	Outdoor	Stationary	Field Sample	N/A	1590	8/29/2001	10		0	0	0	0	0	0	0	0	0	0	0	0	0	0	0	0	0	0	0	0	0	0	0	0
1R-08517	N/A		KDC Bluffs	Blank	NA	Air	N/A	Personal	Field Blank	N/A		8/29/2001	10									0								0								0
1R-08519	N/A		KDC Bluffs	Property	B-FC7	Air	Outdoor	Stationary	Field Sample	N/A	1259	8/29/2001	10		0	0	0	0	0	0	0	0	0	0	0	0	0	0	0	0	0	0	0	0	0	0	0	0
1R-08804	N/A		KDC Bluffs	Property	B-P1	Air	Outdoor	Stationary	Field Sample	N/A	1411	8/30/2001	10		0	0	0.0050	0	0	0	0.0050	2	0	0	0	0	0	0	0	0	0	0	0	0	0	0	0	0
1R-08805	N/A		KDC Bluffs	Property	B-P2	Air	Outdoor	Stationary	Field Sample	N/A	1408	8/30/2001	10		0	0	0	0	0	0	0	0	0	0	0	0	0	0	0	0	0	0	0	0	0	0	0	0
1R-08806	N/A		KDC Bluffs	Property	B-P3	Air	Outdoor	Stationary	Field Sample	N/A	1408	8/30/2001	10		0	0	0	0	0	0	0	0	0	0	0	0	0	0	0	0	0	0	0	0	0	0	0	0
1R-08808	N/A		KDC Bluffs	Property	B-P5	Air	Outdoor	Stationary	Field Sample	N/A	1389	8/30/2001	10		0	0	0	0	0	0	0	0	0	0	0	0	0	0	0	0	0	0	0	0	0	0	0	0
1R-08809	N/A		KDC Bluffs	Property	B-P6	Air	Outdoor	Stationary	Field Sample	N/A	1389	8/29/2001	10		0	0	0	0	0	0	0	0	0	0	0	0	0	0	0	0	0	0	0	0	0	0	0	0
1R-08815	N/A		KDC Bluffs	Blank	NA	Air	N/A	Stationary	Field Blank	N/A		8/30/2001	10									0								0								0
1R-08817	N/A		KDC Bluffs	Property	B-FC8	Air	Outdoor	Stationary	Field Sample	N/A	1270	8/29/2001	10		0	0	0	0	0	0	0	0	0	0	0	0	0	0	0	0	0	0	0	0	0	0	0	0
1R-08818	N/A		KDC Bluffs	Blank	NA	Air	N/A	Personal	Field Blank	N/A		8/29/2001	10									0								0								0
1R-08825	N/A		KDC Bluffs	Property	B-P2	Air	Outdoor	Stationary	Field Sample	N/A	1550	8/31/2001	10		0	0	0	0	0	0	0	0	0	0	0	0	0	0	0	0	0	0	0	0	0	0	0	0
1R-08827	N/A		KDC Bluffs	Property	B-P4	Air	Outdoor	Stationary	Field Sample	N/A	1532	8/31/2001	10		0	0	0	0	0	0	0	0	0	0	0	0	0	0	0	0	0	0	0	0	0	0	0	0

Sample ID	Scenario	Task	Property Group (Location)	Sample Group	Location Description (Sub Location)	Media Type	Matrix	Sample Type	Category	Pre Post Clear	Vol (air=L) Area (dust=c m²)	Sample Date	Grid Openings	Filter Status Non Analyzed	ISO Concentrations (Air = structures/cc)(Dust = structures/cm²) (METHOD - ISO 10312)																									
															Libby Amphiboles (LA)								Chrysotile (C)								Other Amphiboles (OA)							
															Excluded Structures			Structures Detected					Excluded Structures			Structures Detected					Excluded Structures			Structures Detected				
															Aspect Ratio < 5:1	Length < 0.5 u	Dia-meter > 0.5u	Length 0.5 to 5 u	Length 5 to 10 u	Length > 10 u	Total Conc. LA	Total Count LA	Aspect Ratio < 5:1	Length < 0.5 u	Dia-meter > 0.5u	Length 0.5 to 5 u	Length 5 to 10 u	Length > 10 u	Total Conc. C	Total Count C	Aspect Ratio < 5:1	Length < 0.5 u	Dia-meter > 0.5u	Length 0.5 to 5 u	Length 5 to 10 u	Length > 10 u	Total Conc. OA	Total Count OA
1R-08828	N/A		KDC Bluffs	Property	B-P5	Air	Outdoor	Stationary	Field Sample	N/A	1529	8/31/2001	10		0	0	0.0023	0	0.0023	0	0.0046	2	0	0	0	0	0	0	0	0	0	0	0	0	0	0	0	0
1R-08829	N/A		KDC Bluffs	Property	B-P6	Air	Outdoor	Stationary	Field Sample	N/A	1541	8/31/2001	10		0	0	0.0023	0	0.0023	0	0.0045	2	0	0	0	0	0	0	0	0	0	0	0	0	0	0	0	0
1R-08831	N/A		KDC Bluffs	Property	B-A2	Air	Outdoor	Stationary	Field Sample	N/A	1623	8/31/2001	10		0	0	0	0	0	0	0	0	0	0	0	0	0	0	0	0	0	0	0	0	0	0	0	0
1R-08832	N/A		KDC Bluffs	Blank	NA	Air	N/A	Stationary	Field Blank	N/A		8/31/2001	10									0							0									0
1R-08840	N/A		KDC Bluffs	Property	B-P1	Air	Outdoor	Stationary	Field Sample	N/A	1468	9/5/2001	10		0	0	0	0.0048	0.0024	0	0.0072	3	0	0	0	0	0	0	0	0	0	0	0	0	0	0	0	0
1R-08841	N/A		KDC Bluffs	Property	B-P2	Air	Outdoor	Stationary	Field Sample	N/A	1468	9/5/2001	10		0	0	0.0048	0.0048	0.0024	0	0.0119	5	0	0	0	0	0	0	0	0	0.0024	0	0	0.0024	0	0	0.0048	1
1R-08843	N/A		KDC Bluffs	Property	B-P4	Air	Outdoor	Stationary	Field Sample	N/A	1459	9/5/2001	10		0	0	0	0	0	0	0	0	0	0	0	0	0	0	0	0	0	0	0	0	0	0	0	0
1R-08844	N/A		KDC Bluffs	Property	B-P5	Air	Outdoor	Stationary	Field Sample	N/A	1462	9/5/2001	10		0	0	0	0	0	0	0	0	0	0	0	0	0	0	0	0	0	0	0	0	0	0	0	0
1R-08845	N/A		KDC Bluffs	Property	B-P6	Air	Outdoor	Stationary	Field Sample	N/A	1462	9/5/2001	10		0	0	0	0.0024	0	0	0.0024	1	0	0	0	0	0	0	0	0	0	0	0	0	0	0	0	0
1R-08846	N/A		KDC Bluffs	Property	B-A1	Air	Outdoor	Stationary	Field Sample	N/A	1283	9/5/2001	10		0	0	0	0	0	0	0	0	0	0	0	0	0	0	0	0	0	0	0	0	0	0	0	0
1R-08850	N/A		KDC Bluffs	Blank	NA	Air	N/A	Stationary	Field Blank	N/A		9/5/2001	10									0							0									0
1R-08856	N/A		KDC Bluffs	Property	B-P1	Air	Outdoor	Stationary	Field Sample	N/A	1487	9/6/2001	10		0	0	0	0	0	0	0	0	0	0	0	0	0	0	0	0	0	0	0	0	0	0	0	0
1R-08857	N/A		KDC Bluffs	Property	B-P2	Air	Outdoor	Stationary	Field Sample	N/A	1487	9/6/2001	10		0	0	0	0	0	0	0	0	0	0	0	0	0	0	0	0	0	0	0	0	0	0	0	0
1R-08858	N/A		KDC Bluffs	Property	B-P3	Air	Outdoor	Stationary	Field Sample	N/A	1487	9/6/2001	10		0	0	0	0	0	0	0	0	0	0	0	0	0	0	0	0	0	0	0	0	0	0	0	0
1R-08859	N/A		KDC Bluffs	Property	B-P4	Air	Outdoor	Stationary	Field Sample	N/A	1487	9/5/2001	10		0	0	0	0	0	0	0	0	0	0	0	0	0	0	0	0	0	0	0	0	0	0	0	0
1R-08860	N/A		KDC Bluffs	Property	B-P5	Air	Outdoor	Stationary	Field Sample	N/A	1480	9/5/2001	10		0	0	0	0	0.0024	0	0.0024	1	0	0	0	0	0	0	0	0	0	0	0	0	0	0	0	0
1R-08861	N/A		KDC Bluffs	Property	B-P6	Air	Outdoor	Stationary	Field Sample	N/A	1480	9/5/2001	10		0	0	0	0	0	0	0	0	0	0	0	0	0	0	0	0	0	0	0	0	0	0	0	0
1R-08863	N/A		KDC Bluffs	Property	B-A2	Air	Outdoor	Stationary	Field Sample	N/A	1632	9/6/2001	10		0	0	0	0.0024	0	0	0.0024	1	0	0	0	0	0	0	0	0	0	0	0	0	0	0	0	0
1R-08867	N/A		KDC Bluffs	Blank	NA	Air	N/A	Stationary	Field Blank	N/A		9/6/2001	10									0							0									0
1R-08873	N/A		KDC Bluffs	Property	B-P1	Air	Outdoor	Stationary	Field Sample	N/A	1480	9/7/2001	10		0	0	0	0	0	0.0024	0.0024	1	0	0	0	0	0	0	0	0	0	0	0	0	0	0	0	0
1R-08874	N/A		KDC Bluffs	Property	B-P2	Air	Outdoor	Stationary	Field Sample	N/A	1477	9/7/2001	10		0	0	0	0	0	0	0	0	0	0	0	0	0	0	0	0	0	0	0	0	0	0	0	0
1R-08875	N/A		KDC Bluffs	Property	B-P3	Air	Outdoor	Stationary	Field Sample	N/A	1477	9/7/2001	10		0	0	0	0	0	0	0	0	0	0	0	0	0	0	0	0	0	0	0	0	0	0	0	0
1R-08876	N/A		KDC Bluffs	Property	B-P4	Air	Outdoor	Stationary	Field Sample	N/A	1474	9/7/2001	10		0	0	0	0	0	0	0	0	0	0	0	0	0	0	0	0	0	0	0	0	0	0	0	0
1R-08877	N/A		KDC Bluffs	Property	B-P5	Air	Outdoor	Stationary	Field Sample	N/A	1474	9/7/2001	10		0	0	0	0	0	0	0	0	0	0	0	0	0	0	0	0	0	0	0	0	0	0	0	0
1R-08878	N/A		KDC Bluffs	Property	B-P6	Air	Outdoor	Stationary	Field Sample	N/A	1474	9/7/2001	10		0	0	0	0.0024	0	0	0.0024	1	0	0	0	0	0	0	0	0	0	0	0	0	0	0	0	0
1R-08880	N/A		KDC Bluffs	Property	B-A2	Air	Outdoor	Stationary	Field Sample	N/A	1651	9/7/2001	10		0	0	0	0	0	0	0	0	0	0	0	0	0	0	0	0	0	0	0	0	0	0	0	0
1R-08883	N/A		KDC Bluffs	Blank	NA	Air	N/A	Stationary	Field Blank	N/A		9/7/2001	10									0							0									0
1R-08890	N/A		KDC Bluffs	Property	B-P2	Air	Outdoor	Stationary	Field Sample	N/A	1569	9/8/2001	10		0	0	0	0	0	0	0	0	0	0	0	0	0	0	0	0	0	0	0	0	0	0	0	0
1R-08891	N/A		KDC Bluffs	Property	B-P3	Air	Outdoor	Stationary	Field Sample	N/A	1581	9/8/2001	10		0	0	0.0022	0	0	0	0.0022	1	0	0	0	0	0	0	0	0	0	0	0	0	0	0	0	0
1R-08892	N/A		KDC Bluffs	Property	B-P4	Air	Outdoor	Stationary	Field Sample	N/A	1520	9/8/2001	10		0	0	0	0	0	0	0	0	0	0	0	0	0	0	0	0	0	0	0	0	0	0	0	0
1R-08893	N/A		KDC Bluffs	Property	B-P5	Air	Outdoor	Stationary	Field Sample	N/A	1511	9/8/2001	10		0	0	0.0023	0	0	0	0.0023	1	0	0	0	0	0	0	0	0	0	0	0	0	0	0	0	0
1R-08894	N/A		KDC Bluffs	Property	B-P6	Air	Outdoor	Stationary	Field Sample	N/A	1493	9/8/2001	10		0	0	0	0	0	0	0	0	0	0	0	0	0	0	0	0	0	0	0	0	0	0	0	0
1R-08899	N/A		KDC Bluffs	Blank	NA	Air	N/A	Personal	Field Blank	N/A		9/8/2001	10									0							0									0
1R-08901	N/A	Labor	KDC Bluffs	Property	Shoulder	Air	Outdoor	Personal	Field Sample	N/A	699	9/10/2001	10		0	0	0	0	0	0	0	0	0	0	0	0	0	0	0	0	0	0	0	0	0	0	0	0
1R-08902	N/A	Labor	KDC Bluffs	Property	Shoulder	Air	Outdoor	Personal	Field Sample	N/A	67	9/10/2001	10		0	0	0.0624	0.0624	0.0624	0	0.1872	3	0	0	0	0	0	0	0	0	0	0	0	0	0	0	0	0
1R-08903	N/A	Dump truck	KDC Bluffs	Property	Shoulder	Air	Outdoor	Personal	Field Sample	N/A	766	9/10/2001	10		0.0273	0	0.0218	0.0218	0.0164	0	0.0873	16	0	0	0	0	0	0	0	0	0	0	0	0	0	0	0	0
1R-08904	N/A	Dump truck	KDC Bluffs	Property	Shoulder	Air	Outdoor	Personal	Field Sample	N/A	94	9/10/2001	10		0	0	0.4002	0.3113	0.0445	0.1779	0.9339	21	0	0	0	0	0	0	0	0	0	0	0	0	0	0	0	0
1R-08905	N/A		KDC Bluffs	Property	B-P1	Air	Outdoor	Stationary	Field Sample	N/A	1446	9/10/2001	10		0	0	0.0024	0	0	0	0.0024	1	0	0	0	0	0	0	0	0	0	0	0	0	0	0	0	0
1R-08906	N/A		KDC Bluffs	Property	B-P2	Air	Outdoor	Stationary	Field Sample	N/A	1426	9/10/2001	10		0	0	0	0	0	0	0	0	0	0	0	0	0	0	0	0	0	0	0	0	0	0	0	0
1R-08907	N/A		KDC Bluffs	Property	B-P3	Air	Outdoor	Stationary	Field Sample	N/A	1335	9/10/2001	10		0	0	0.0026	0.0026	0	0	0.0052	2	0	0	0	0	0	0	0	0	0	0	0	0	0	0	0	0
1R-08908	N/A		KDC Bluffs	Property	B-P4	Air	Outdoor	Stationary	Field Sample	N/A	1389	9/10/2001	10		0	0	0	0.0025	0	0	0.0025	1	0	0	0	0	0	0	0	0	0	0	0	0	0	0	0	0
1R-08909	N/A		KDC Bluffs	Property	B-P5	Air	Outdoor	Stationary	Field Sample	N/A	1374	9/10/2001	10		0	0	0	0	0	0	0	0	0	0	0	0	0	0	0	0	0	0	0	0	0	0	0	0
1R-08910	N/A		KDC Bluffs	Property	B-P6	Air	Outdoor	Stationary	Field Sample	N/A	1378	9/10/2001	10		0	0	0	0	0	0	0	0	0	0	0	0	0	0	0	0	0	0	0	0	0	0	0	0
1R-08911	N/A		KDC Bluffs	Property	B-A1	Air	Indoor	Stationary	Field Sample	N/A	1933	9/10/2001	10		0	0	0	0	0	0	0	0	0	0	0	0	0	0	0	0	0	0	0	0	0	0	0	0
1R-08912	N/A		KDC Bluffs	Property	B-A2	Air	Outdoor	Stationary	Field Sample	N/A	1921	9/10/2001	10		0	0	0	0	0.0022	0	0.0022	1	0	0	0	0	0	0	0	0	0	0	0	0	0	0	0	0
1R-08913	N/A		KDC Bluffs	Blank	NA	Air	N/A	Stationary	Field Blank	N/A		9/10/2001	10									0							0									0
1R-08915	N/A		KDC Bluffs	Blank	NA	Air	N/A	Stationary	Field Blank	N/A		9/10/2001	10									0							0									0
1R-10123	N/A		KDC Bluffs	Property	B-P1	Air	Outdoor	Stationary	Field Sample	N/A	1403	9/11/2001	10		0	0	0	0	0	0	0	0	0	0	0	0	0	0	0	0	0	0	0	0	0	0	0	0
1R-10125	N/A		KDC Bluffs	Property	B-P3	Air	Outdoor	Stationary	Field Sample	N/A	1397	9/11/2001	10		0	0	0	0	0	0	0	0	0	0	0	0	0	0	0	0	0	0	0	0	0	0	0	0
1R-10126	N/A		KDC Bluffs	Property	B-P4	Air	Outdoor	Stationary	Field Sample	N/A	1498	9/11/2001	10		0.0023	0	0	0	0	0	0.0023	1	0	0	0	0	0	0	0	0	0	0	0	0	0	0	0	0
1R-10127	N/A		KDC Bluffs	Property	B-P5	Air	Outdoor	Stationary	Field Sample	N/A	1560	9/11/2001	10		0	0	0	0.0045	0	0	0.0045	2	0	0	0	0	0	0	0	0	0	0	0	0	0	0	0	0
1R-10128	N/A		KDC Bluffs	Property	B-P6	Air	Outdoor	Stationary	Field Sample	N/A	1362	9/11/2001	10		0	0	0	0	0.0026	0	0.0026	1	0	0	0	0	0	0	0	0	0	0	0	0	0	0	0	0
1R-10129	N/A		KDC Bluffs	Blank	NA	Air	N/A	Stationary	Field Blank	N/A		9/11/2001	10									0							0									0
1R-10221	N/A		KDC Bluffs	Property	B-P1	Air	Outdoor	Stationary	Field Sample	N/A	1423	9/12/2001	10		0	0	0	0	0	0	0	0	0	0	0	0	0	0	0	0	0	0	0	0	0	0	0	0
1R-10222	N/A		KDC Bluffs	Property	B-P2	Air	Outdoor	Stationary	Field Sample	N/A	1392	9/12/2001	10		0	0	0	0	0	0	0	0	0	0	0	0	0	0	0	0	0	0	0	0	0	0	0	0
1R-10223	N/A		KDC Bluffs	Property	B-P3	Air	Outdoor	Stationary	Field Sample	N/A	1332	9/12/2001	10		0	0	0.0026	0	0	0	0.0026	1	0	0	0	0	0	0	0	0	0	0	0	0	0	0	0	0
1R-10224	N/A		KDC Bluffs	Property	B-P4	Air	Outdoor	Stationary	Field Sample	N/A	1357	9/12/2001	10		0	0	0	0	0	0	0	0	0	0	0	0	0	0	0	0	0	0	0	0	0	0	0	0
1R-10225	N/A		KDC Bluffs	Property	B-P5	Air	Outdoor	Stationary	Field Sample	N/A	1471	9/12/2001	10		0	0	0	0	0	0	0	0	0	0	0	0	0	0	0	0	0	0	0	0	0	0	0	0
1R-10226	N/A		KDC Bluffs	Property	B-P6	Air	Outdoor	Stationary	Field Sample	N/A	1356	9/12/2001	10		0	0	0	0	0	0	0	0	0	0	0	0	0.0026	0	0	0.0026	1	0	0	0	0	0	0	0
1R-10227	N/A		KDC Bluffs	Blank	NA	Air	N/A	Stationary	Field Blank	N/A		9/12/2001	10									0							0									0
1R-10229	N/A		KDC Bluffs	Blank	NA	Air	N/A	Stationary	Field Blank	N/A		9/12/2001	10									0							0									0
1R-10236	N/A		KDC Bluffs	Property	B-A2	Air	Outdoor	Stationary	Field Sample	N/A	1623	9/13/2001	10		0	0	0.0039	0	0.0039	0	0.0078	2	0	0	0	0	0	0	0	0	0	0	0	0	0	0	0	0
1R-10238	N/A		KDC Bluffs	Property	B-P1	Air	Outdoor	Stationary	Field Sample	N/A	1434	9/13/2001	10		0	0	0	0	0	0	0	0	0	0	0	0	0	0	0	0	0	0	0	0	0	0	0	0
1R-10239	N/A		KDC Bluffs	Property	B-P2	Air	Outdoor	Stationary	Field Sample	N/A	1462	9/13/2001	10		0	0	0	0	0	0	0	0	0	0	0	0	0	0	0	0	0	0	0	0	0	0	0	0
1R-10241	N/A		KDC Bluffs	Property	B-P4	Air	Outdoor	Stationary	Field Sample	N/A	1286	9/13/2001	10		0	0	0	0	0	0	0	0	0	0	0	0	0	0	0	0	0	0	0	0	0	0	0	0
1R-10242	N/A		KDC Bluffs	Property	B-P5	Air	Outdoor	Stationary	Field Sample	N/A	1426	9/13/2001	10		0	0	0	0	0	0	0	0	0	0	0	0	0	0	0	0	0	0	0	0	0	0	0	0
1R-10243	N/A		KDC Bluffs	Property	B-P6	Air	Outdoor	Stationary	Field Sample	N/A	1426	9/13/2001	10		0	0	0	0	0	0	0	0	0	0	0	0	0	0	0	0	0	0	0	0	0	0	0	0
1R-10244	N/A		KDC Bluffs	Blank	NA	Air	N/A	Stationary	Field Blank	N/A		9/13/2001	10									0							0									0
1R-10247	N/A		KDC Bluffs	Blank	NA	Air	N/A	Stationary	Field Blank	N/A		9/13/2001	10									0							0									0
1R-10253	N/A		KDC Bluffs	Blank	NA	Air	N/A	Stationary	Field Blank	N/A		9/14/2001	10									0							0									0
1R-10255	N/A		KDC Bluffs	Property	B-P1	Air	Outdoor	Stationary	Field Sample	N/A	1374	9/14/2001	10		0	0	0	0	0	0	0	0	0	0	0	0	0	0	0	0	0	0	0	0	0	0	0	0
1R-10256	N/A		KDC Bluffs	Property	B-P2	Air	Outdoor	Stationary	Field Sample	N/A	1354	9/14/2001	10		0	0	0	0	0	0	0	0	0	0	0	0	0	0	0	0	0	0	0	0	0	0	0	0
1R-10257	N/A		KDC Bluffs	Property	B-P3	Air	Outdoor	Stationary	Field Sample	N/A	1277	9/14/2001	10		0	0	0.0049	0	0	0	0.0049	1	0	0	0	0	0	0	0	0	0	0	0	0	0	0	0	0
1R-10258	N/A		KDC Bluffs	Property	B-P4	Air	Outdoor	Stationary	Field Sample	N/A	1501	9/14/2001	10		0	0	0	0	0	0	0	0	0	0	0	0	0	0	0	0	0	0	0	0	0	0	0	0
1R-10259	N/A		KDC Bluffs	Property	B-P5	Air	Outdoor	Stationary	Field Sample	N/A	1550	9/14/2001	10		0	0	0	0	0	0	0	0	0	0	0	0	0	0	0	0	0	0	0	0	0	0	0	0
1R-10260	N/A		KDC Bluffs	Property	B-P6	Air	Outdoor	Stationary	Field Sample	N/A	1438	9/14/2001	10		0	0	0	0.0049	0	0	0.0049	2	0	0	0	0	0	0	0	0	0	0	0	0	0	0	0	0
1R-10261	N/A		KDC Bluffs	Blank	NA	Air	N/A	Stationary	Field Blank	N/A		9/14/2001	10									0							0									0
1R-10267	N/A		KDC Bluffs	Property	B-A1	Air	Indoor	Stationary	Field Sample	N/A	1602	9/15/2001	10		0	0	0.0039	0.0039	0	0	0.0079	2	0	0	0	0	0	0	0	0	0	0	0	0	0	0	0	0
1R-10268	N/A		KDC Bluffs	Property	B-A2	Air	Outdoor	Stationary	Field Sample	N/A	1566	9/15/2001	10		0	0	0	0	0.0040	0	0.0040	1	0	0	0	0	0	0	0	0	0	0	0	0	0	0	0	0
1R-10269	N/A		KDC Bluffs	Blank	NA	Air	N/A	Stationary	Field Blank	N/A		9/15/2001	10									0							0									0
1R-10271	N/A		KDC Bluffs	Property	B-P1	Air	Outdoor	Stationary	Field Sample	N/A	1560	9/15/2001	10		0	0	0	0.0022	0	0	0.0022	1	0	0	0	0	0	0	0	0	0	0	0	0	0	0	0	0
1R-10272	N/A		KDC Bluffs	Property	B-P2	Air	Outdoor	Stationary	Field Sample	N/A	1523	9/15/2001	10		0	0	0	0	0	0	0	0	0	0	0	0	0	0	0	0	0	0	0	0	0	0	0	0
1R-10273	N/A		KDC Bluffs	Property	B-P3	Air	Outdoor	Stationary	Field Sample	N/A	1477	9/15/2001	10		0	0	0	0	0	0	0	0	0	0	0	0	0	0	0	0	0	0	0	0	0	0	0	0
1R-10274	N/A		KDC Bluffs	Property	B-P4	Air	Outdoor	Stationary	Field Sample	N/A	1353	9/15/2001	10		0	0	0	0	0	0	0	0	0	0	0	0	0	0	0	0	0	0	0	0	0	0	0	0
1R-10275	N/A		KDC Bluffs	Property	B-P5	Air	Outdoor	Stationary	Field Sample	N/A	1395	9/15/2001	10		0	0	0	0	0	0	0	0	0	0	0	0	0	0	0	0	0	0	0	0	0	0	0	0

Sample ID	Scenario	Task	Property Group (Location)	Sample Group	Location Description (Sub Location)	Media Type	Matrix	Sample Type	Category	Pre Post Clear	Vol (air=L)/ Area (dust=cm²)	Sample Date	Grid Openings	Filter Status Non Analyzed	ISO Concentrations (Air = structures/cc)(Dust = structures/cm²) (METHOD - ISO 10312)																									
															Libby Amphiboles (LA)									Chrysotile (C)								Other Amphiboles (OA)							
															Excluded Structures			Structures Detected					Excluded Structures			Structures Detected					Excluded Structures			Structures Detected				
															Aspect Ratio < 5:1	Length < 0.5 u	Dia-meter > 0.5u	Length 0.5 to 5 u	Length 5 to 10 u	Length > 10 u	Total Conc. LA	Total Count LA	Aspect Ratio < 5:1	Length < 0.5 u	Dia-meter > 0.5u	Length 0.5 to 5 u	Length 5 to 10 u	Length > 10 u	Total Conc. C	Total Count C	Aspect Ratio < 5:1	Length < 0.5 u	Dia-meter > 0.5u	Length 0.5 to 5 u	Length 5 to 10 u	Length > 10 u	Total Conc. OA	Total Count OA
1R-10277	N/A		KDC Bluffs	Blank	NA	Air	N/A	Stationary	Field Blank	N/A		9/15/2001	10									0							0									0
1R-10288	N/A		KDC Bluffs	Property	B-P2	Air	Outdoor	Stationary	Field Sample	N/A	1362	9/17/2001	10		0	0	0	0	0	0	0	0	0	0	0	0	0	0	0	0	0	0	0	0	0	0	0	0	0
1R-10289	N/A		KDC Bluffs	Property	B-P3	Air	Outdoor	Stationary	Field Sample	N/A	1305	9/17/2001	10		0	0	0	0	0	0	0	0	0	0	0	0	0	0	0	0	0	0	0	0	0	0	0	0	0
1R-10290	N/A		KDC Bluffs	Property	B-P4	Air	Outdoor	Stationary	Field Sample	N/A	1350	9/17/2001	10		0	0	0	0	0	0	0	0	0	0	0	0	0	0	0	0	0	0	0	0	0	0	0	0	0
1R-10291	N/A		KDC Bluffs	Property	B-P5	Air	Outdoor	Stationary	Field Sample	N/A	1598	9/17/2001	10		0	0	0	0	0	0.0040	0.0040	1	0	0	0	0	0	0	0	0	0	0	0	0	0	0	0	0	0
1R-10292	N/A		KDC Bluffs	Property	B-P6	Air	Outdoor	Stationary	Field Sample	N/A	1480	9/17/2001	10		0	0	0.0043	0	0	0	0.0043	1	0	0	0	0	0	0	0	0	0	0	0	0	0	0	0	0	0
1R-10293	N/A		KDC Bluffs	Blank	NA	Air	N/A	Stationary	Field Blank	N/A		9/17/2001	10									0							0									0
1R-10303	N/A		KDC Bluffs	Property	B-P1	Air	Outdoor	Stationary	Field Sample	N/A	1496	9/18/2001	10		0	0	0	0	0	0.0023	0.0023	1	0	0	0	0	0	0	0	0	0	0	0	0	0	0	0	0	0
1R-10304	N/A		KDC Bluffs	Property	B-P2	Air	Outdoor	Stationary	Field Sample	N/A	1450	9/18/2001	10		0	0	0	0.0024	0	0	0.0024	1	0	0	0	0	0	0	0	0	0	0	0	0	0	0	0	0	0
1R-10305	N/A		KDC Bluffs	Property	B-P3	Air	Outdoor	Stationary	Field Sample	N/A	1392	9/18/2001	10		0	0	0	0	0	0	0	0	0	0	0	0	0	0	0	0	0	0	0	0	0	0	0	0	0
1R-10306	N/A		KDC Bluffs	Property	B-P4	Air	Outdoor	Stationary	Field Sample	N/A	1246	9/18/2001	10		0	0	0	0	0	0	0	0	0	0	0	0	0	0	0	0	0	0	0	0	0	0	0	0	0
1R-10307	N/A		KDC Bluffs	Property	B-P5	Air	Outdoor	Stationary	Field Sample	N/A	1341	9/18/2001	9		0	0	0.0029	0.0058	0	0	0.0087	3	0	0	0	0	0	0	0	0	0	0	0	0	0	0	0	0	0
1R-10309	N/A		KDC Bluffs	Blank	NA	Air	N/A	Stationary	Field Blank	N/A		9/18/2001	10									0							0									0
1R-10316	N/A		KDC Bluffs	Blank	NA	Air	N/A	Personal	Field Blank	N/A		9/19/2001	10									0							0									0
1R-10319	N/A		KDC Bluffs	Property	B-A2	Air	Outdoor	Stationary	Field Sample	N/A	1643	9/19/2001	10		0	0	0	0.0038	0	0	0.0038	1	0	0	0	0	0	0	0	0	0	0	0	0	0	0	0	0	0
1R-10321	N/A		KDC Bluffs	Property	B-P2	Air	Outdoor	Stationary	Field Sample	N/A	1411	9/19/2001	10		0	0	0.0025	0	0	0	0.0025	1	0	0	0	0	0	0	0	0	0	0	0	0	0	0	0	0	0
1R-10322	N/A		KDC Bluffs	Property	B-P3	Air	Outdoor	Stationary	Field Sample	N/A	1350	9/19/2001	10		0	0	0.0026	0	0	0	0.0026	1	0	0	0	0	0	0	0	0	0	0	0	0	0	0	0	0	0
1R-10323	N/A		KDC Bluffs	Property	B-P4	Air	Outdoor	Stationary	Field Sample	N/A	1490	9/19/2001	10		0	0	0	0	0	0	0	0	0	0	0	0	0	0	0	0	0	0	0	0	0	0	0	0	0
1R-10324	N/A		KDC Bluffs	Property	B-P5	Air	Outdoor	Stationary	Field Sample	N/A	1628	9/19/2001	10		0	0	0	0	0	0	0	0	0	0	0	0	0	0	0	0	0	0	0	0	0	0	0	0	0
1R-10325	N/A		KDC Bluffs	Property	B-P6	Air	Outdoor	Stationary	Field Sample	N/A	1532	9/19/2001	10		0	0	0	0	0	0	0	0	0	0	0	0	0	0	0	0	0	0	0	0	0	0	0	0	0
1R-10326	N/A		KDC Bluffs	Blank	NA	Air	N/A	Stationary	Field Blank	N/A		9/19/2001	10									0							0									0
1R-10333	N/A		KDC Bluffs	Property	B-A2	Air	Outdoor	Stationary	Field Sample	N/A	1611	9/20/2001	10		0	0	0	0.0039	0	0.0039	0.0078	2	0	0	0	0	0	0	0	0	0	0	0	0	0	0	0	0	0
1R-10335	N/A		KDC Bluffs	Blank	NA	Air	N/A	Stationary	Field Blank	N/A		9/20/2001	10									0							0									0
1R-10337	N/A		KDC Bluffs	Property	B-P1	Air	Outdoor	Stationary	Field Sample	N/A	1431	9/20/2001	10		0	0	0	0	0	0	0	0	0	0	0	0	0	0	0	0	0	0	0	0	0	0	0	0	0
1R-10338	N/A		KDC Bluffs	Property	B-P2	Air	Outdoor	Stationary	Field Sample	N/A	1383	9/20/2001	10		0	0	0	0	0	0	0	0	0	0	0	0	0	0	0	0	0	0	0	0	0	0	0	0	0
1R-10339	N/A		KDC Bluffs	Property	B-P3	Air	Outdoor	Stationary	Field Sample	N/A	1332	9/20/2001	10		0	0	0	0	0	0	0	0	0	0	0	0	0	0	0	0	0	0	0	0	0	0	0	0	0
1R-10340	N/A		KDC Bluffs	Property	B-P4	Air	Outdoor	Stationary	Field Sample	N/A	1444	9/20/2001	10		0	0	0	0	0	0	0	0	0	0	0	0	0	0	0	0	0	0	0	0	0	0	0	0	0
1R-10341	N/A		KDC Bluffs	Property	B-P5	Air	Outdoor	Stationary	Field Sample	N/A	1173	9/20/2001	10		0	0	0.0054	0	0	0.0054	0.0108	2	0	0	0	0	0	0	0	0	0	0	0	0	0	0	0	0	0
1R-10342	N/A		KDC Bluffs	Property	B-P6	Air	Outdoor	Stationary	Field Sample	N/A	1456	9/20/2001	10		0	0	0.0043	0.0043	0	0	0.0087	2	0	0	0	0	0	0	0	0	0	0	0	0	0	0	0	0	0
1R-10343	N/A		KDC Bluffs	Blank	NA	Air	N/A	Stationary	Field Blank	N/A		9/20/2001	10									0							0									0
1R-10358	N/A		KDC Bluffs	Blank	NA	Air	N/A	Stationary	Field Blank	N/A		9/21/2001	10									0							0									0
1R-10364	N/A		KDC Bluffs	Property	B-A1	Air	Indoor	Stationary	Field Sample	N/A	1645	9/22/2001	10		0	0	0.0038	0	0.0038	0	0.0077	2	0	0	0	0	0	0	0	0	0	0	0	0	0	0	0	0	0
1R-10366	N/A		KDC Bluffs	Blank	NA	Air	N/A	Stationary	Field Blank	N/A		9/22/2001	10									0							0									0
1R-10368	N/A		KDC Bluffs	Property	B-P1	Air	Outdoor	Stationary	Field Sample	N/A	1359	9/22/2001	10		0	0	0	0	0	0	0	0	0	0	0	0	0	0	0	0	0	0	0	0	0	0	0	0	0
1R-10369	N/A		KDC Bluffs	Property	B-P2	Air	Outdoor	Stationary	Field Sample	N/A	1353	9/22/2001	10		0	0	0	0	0	0	0	0	0	0	0	0	0	0	0	0	0	0	0	0	0	0	0	0	0
1R-10370	N/A		KDC Bluffs	Property	B-P3	Air	Outdoor	Stationary	Field Sample	N/A	1360	9/22/2001	10		0	0	0	0	0	0	0	0	0	0	0	0	0	0	0	0	0	0	0	0	0	0	0	0	0
1R-10371	N/A		KDC Bluffs	Property	B-P4	Air	Outdoor	Stationary	Field Sample	N/A	1446	9/22/2001	10		0	0	0	0	0	0	0	0	0	0	0	0	0	0	0	0	0	0	0	0	0	0	0	0	0
1R-10372	N/A		KDC Bluffs	Property	B-P5	Air	Outdoor	Stationary	Field Sample	N/A	1490	9/22/2001	10		0	0	0	0	0	0	0	0	0	0	0	0	0	0	0	0	0	0	0	0	0	0	0	0	0
1R-10374	N/A		KDC Bluffs	Blank	NA	Air	N/A	Stationary	Field Blank	N/A		9/22/2001	10									0							0									0
1R-10385	N/A		KDC Bluffs	Property	B-P2	Air	Outdoor	Stationary	Field Sample	N/A	1392	9/24/2001	10		0	0	0	0	0	0	0	0	0	0	0	0	0	0	0	0	0	0	0	0	0	0	0	0	0
1R-10386	N/A		KDC Bluffs	Property	B-P3	Air	Outdoor	Stationary	Field Sample	N/A	1347	9/24/2001	10		0	0	0	0.0058	0	0	0.0058	2	0	0	0	0	0	0	0	0	0	0	0	0	0	0	0	0	0
1R-10387	N/A		KDC Bluffs	Property	B-P4	Air	Outdoor	Stationary	Field Sample	N/A	1371	9/24/2001	10		0	0	0.0028	0.0028	0	0.0028	0.0085	3	0	0	0	0	0	0	0	0	0	0	0	0	0	0	0	0	0
1R-10388	N/A		KDC Bluffs	Property	B-P5	Air	Outdoor	Stationary	Field Sample	N/A	1648	9/24/2001	10		0	0	0.0047	0.0071	0.0094	0	0.0212	9	0	0	0	0	0	0	0	0	0	0	0	0	0	0	0	0	0
1R-10389	N/A		KDC Bluffs	Property	B-P6	Air	Outdoor	Stationary	Field Sample	N/A	1371	9/24/2001	10		0.0085	0	0	0.0057	0.0028	0.0028	0.0199	7	0	0	0	0	0	0	0	0	0	0	0	0	0	0	0	0	0
1R-10390	N/A		KDC Bluffs	Blank	NA	Air	N/A	Stationary	Field Blank	N/A		9/24/2001	10									0							0									0
1R-10395	N/A		KDC Bluffs	Blank	NA	Air	N/A	Personal	Field Blank	N/A		9/25/2001	10									0							0									0
1R-10397	N/A		KDC Bluffs	Property	B-A1	Air	Indoor	Stationary	Field Sample	N/A	1737	9/25/2001	10		0	0	0	0.0036	0.0036	0	0.0073	2	0	0	0	0	0	0	0	0	0	0	0	0	0	0	0	0	0
1R-10398	N/A		KDC Bluffs	Property	B-A2	Air	Outdoor	Stationary	Field Sample	N/A	1742	9/25/2001	10		0.0036	0	0.0072	0.0181	0.0072	0.0036	0.0399	11	0	0	0	0	0	0	0	0	0	0	0	0	0	0	0	0	0
1R-10399	N/A		KDC Bluffs	Property	B-A7	Air	Indoor	Stationary	Field Sample	N/A	1731	9/25/2001	10		0	0	0	0.0036	0.0036	0	0.0073	2	0	0	0	0	0	0	0	0	0	0	0	0	0	0	0	0	0
1R-10400	N/A		KDC Bluffs	Property	B-P1	Air	Outdoor	Stationary	Field Sample	N/A	1456	9/25/2001	10		0	0	0	0	0	0	0	0	0	0	0	0	0	0	0	0	0	0	0	0	0	0	0	0	0
1R-10401	N/A		KDC Bluffs	Property	B-P2	Air	Outdoor	Stationary	Field Sample	N/A	1420	9/25/2001	10		0.0027	0	0.0027	0.0055	0	0	0.0110	4	0	0	0	0	0	0	0	0	0	0	0	0	0	0	0	0	0
1R-10402	N/A		KDC Bluffs	Property	B-P3	Air	Outdoor	Stationary	Field Sample	N/A	1356	9/25/2001	10		0	0	0	0.0093	0	0	0.0093	2	0	0	0	0	0	0	0	0	0	0	0	0	0	0	0	0	0
1R-10403	N/A		KDC Bluffs	Property	B-P4	Air	Outdoor	Stationary	Field Sample	N/A	1380	9/25/2001	10		0	0	0	0	0	0	0	0	0	0	0	0	0	0	0	0	0	0	0	0	0	0	0	0	0
1R-10404	N/A		KDC Bluffs	Property	B-P5	Air	Outdoor	Stationary	Field Sample	N/A	1599	9/25/2001	10		0.0024	0	0	0.0024	0	0	0.0049	2	0	0	0	0	0	0	0	0	0	0	0	0	0	0	0	0	0
1R-10405	N/A		KDC Bluffs	Property	B-P6	Air	Outdoor	Stationary	Field Sample	N/A	1380	9/25/2001	10		0	0	0.0056	0.0056	0.0028	0	0.0141	5	0	0	0	0	0	0	0	0	0	0	0	0	0	0	0	0	0
1R-10406	N/A		KDC Bluffs	Blank	NA	Air	N/A	Stationary	Field Blank	N/A		9/25/2001	10									0							0									0
1R-10416	N/A		KDC Bluffs	Property	B-P1	Air	Outdoor	Stationary	Field Sample	N/A	1376	9/26/2001	10		0	0	0	0	0	0	0	0	0	0	0	0	0	0	0	0	0	0	0	0	0	0	0	0	0
1R-10417	N/A		KDC Bluffs	Property	B-P2	Air	Outdoor	Stationary	Field Sample	N/A	1356	9/26/2001	10		0	0	0	0	0	0	0	0	0	0	0	0	0	0	0	0	0	0	0	0	0	0	0	0	0
1R-10418	N/A		KDC Bluffs	Property	B-P3	Air	Outdoor	Stationary	Field Sample	N/A	1304	9/26/2001	10		0	0	0	0	0	0	0	0	0	0	0	0	0	0	0	0	0	0	0	0	0	0	0	0	0
1R-10419	N/A		KDC Bluffs	Property	B-P4	Air	Outdoor	Stationary	Field Sample	N/A	1496	9/26/2001	10		0	0	0	0	0	0	0	0	0	0	0	0	0	0	0	0	0	0	0	0	0	0	0	0	0
1R-10420	N/A		KDC Bluffs	Property	B-P5	Air	Outdoor	Stationary	Field Sample	N/A	268	9/26/2001	10		0	0	0	0	0	0	0	0	0	0	0	0	0	0	0	0	0	0	0	0	0	0	0	0	0
1R-10962	N/A		KDC Bluffs	Property	B-P6	Air	Outdoor	Stationary	Field Sample	N/A	1432	9/26/2001	10		0	0	0	0.0044	0.0044	0.0044	0.0132	3	0	0	0	0	0	0	0	0	0	0	0	0	0	0	0	0	0
1R-10963	N/A		KDC Bluffs	Blank	NA	Air	N/A	Stationary	Field Blank	N/A		9/26/2001	10									0							0									0
1R-10974	N/A		KDC Bluffs	Property	B-P1	Air	Outdoor	Stationary	Field Sample	N/A	1459	9/27/2001	10		0	0	0	0	0	0	0	0	0	0	0	0	0	0	0	0	0	0	0	0	0	0	0	0	0
1R-10975	N/A		KDC Bluffs	Property	B-P2	Air	Outdoor	Stationary	Field Sample	N/A	1423	9/27/2001	10		0	0	0	0	0	0	0	0	0	0	0	0	0	0	0	0	0	0	0	0	0	0	0	0	0
1R-10977	N/A		KDC Bluffs	Property	B-P4	Air	Outdoor	Stationary	Field Sample	N/A	1420	9/27/2001	10		0	0	0	0	0	0	0	0	0	0	0	0	0	0	0	0	0	0	0	0	0	0	0	0	0
1R-10978	N/A		KDC Bluffs	Property	B-P5	Air	Outdoor	Stationary	Field Sample	N/A	1669	9/27/2001	10		0	0	0	0	0	0	0	0	0	0	0	0	0	0	0	0	0	0	0	0	0	0	0	0	0
1R-10979	N/A		KDC Bluffs	Property	B-P6	Air	Outdoor	Stationary	Field Sample	N/A	1532	9/27/2001	10		0	0	0	0	0	0	0	0	0	0	0	0	0	0	0	0	0	0	0	0	0	0	0	0	0
1R-10980	N/A		KDC Bluffs	Property	B-P7	Air	Outdoor	Stationary	Field Sample	N/A	1302	9/27/2001	10		0	0	0	0	0	0	0	0	0	0	0	0	0	0	0	0	0	0	0	0	0	0	0	0	0
1R-10981	N/A		KDC Bluffs	Blank	NA	Air	N/A	Stationary	Field Blank	N/A		9/27/2001	10									0							0									0
1R-10991	N/A		KDC Bluffs	Property	B-P1	Air	Outdoor	Stationary	Field Sample	N/A	1477	9/28/2001	10		0	0	0	0	0	0	0	0	0	0	0	0	0	0	0	0	0	0	0	0	0	0	0	0	0
1R-10992	N/A		KDC Bluffs	Property	B-P2	Air	Outdoor	Stationary	Field Sample	N/A	1438	9/28/2001	10		0	0	0	0	0	0	0	0	0	0	0	0	0	0	0	0	0	0	0	0	0	0	0	0	0
1R-10993	N/A		KDC Bluffs	Property	B-P3	Air	Outdoor	Stationary	Field Sample	N/A	1377	9/28/2001	10		0	0	0	0	0	0	0	0	0	0	0	0	0	0	0	0	0	0	0	0	0	0	0	0	0
1R-10994	N/A		KDC Bluffs	Property	B-P4	Air	Outdoor	Stationary	Field Sample	N/A	1404	9/28/2001	10		0	0	0	0.0030	0	0	0.0030	1	0	0	0	0	0	0	0	0	0	0	0	0	0	0	0	0	0
1R-10995	N/A		KDC Bluffs	Property	B-P5	Air	Outdoor	Stationary	Field Sample	N/A	374	9/28/2001	10		0	0	0	0	0	0	0	0	0	0	0	0	0	0	0	0	0	0	0	0	0	0	0	0	0
1R-10998	N/A		KDC Bluffs	Blank	NA	Air	N/A	Stationary	Field Blank	N/A		9/28/2001	10									0							0									0
1R-11007	N/A		KDC Bluffs	Property	B-P1	Air	Outdoor	Stationary	Field Sample	N/A	1417	9/29/2001	10		0	0	0	0	0	0	0	0	0	0	0	0	0	0	0	0	0	0	0	0	0	0	0	0	0
1R-11008	N/A		KDC Bluffs	Property	B-P2	Air	Outdoor	Stationary	Field Sample	N/A	1414	9/29/2001	10		0	0	0	0.0059	0	0	0.0059	2	0	0	0	0	0	0	0	0	0	0	0	0	0	0	0	0	0
1R-11009	N/A		KDC Bluffs	Property	B-P3	Air	Outdoor	Stationary	Field Sample	N/A	1414	9/29/2001	10		0	0	0	0	0	0	0	0	0	0	0	0	0	0	0	0	0	0	0	0	0	0	0	0	0
1R-11010	N/A		KDC Bluffs	Property	B-P4	Air	Outdoor	Stationary	Field Sample	N/A	1371	9/29/2001	10		0	0	0	0	0	0	0	0	0	0	0	0	0	0	0	0	0	0	0	0	0	0	0	0	0
1R-11011	N/A		KDC Bluffs	Property	B-P5	Air	Outdoor	Stationary	Field Sample	N/A	1411	9/29/2001	10		0	0	0.0059	0	0	0	0.0059	2	0	0	0	0	0	0	0	0	0	0	0	0	0	0	0	0	0
1R-11014	N/A		KDC Bluffs	Blank	NA	Air	N/A	Stationary	Field Blank	N/A		9/29/2001	10									0							0									0
1R-11017	N/A	Operate - Excavator	KDC Bluffs	Property	Shoulder	Air	Outdoor	Personal	Field Sample	N/A	616	10/1/2001	10		0.0057	0	0.0170	0.0170	0.0057	0	0.0454	8	0	0	0	0	0	0	0	0	0	0	0	0.0057	0	0	0	0.0057	1

Criteria:

Server-Database: \\204.47.48.36\Libby2

Sample ID	Scenario	Task	Property Group (Location)	Sample Group	Location Description (Sub Location)	Media Type	Matrix	Sample Type	Category	Pre Post Clear	Vol (air=L)/ Area (dust=c m²)	Sample Date	Grid Open ings	Filter Status Non Analyzed	ISO Concentrations (Air = structures/cc)(Dust = structures/cm²) (METHOD - ISO 10312)																									
															Libby Amphiboles (LA)								Chrysotile (C)								Other Amphiboles (OA)							
															Excluded Structures			Structures Detected					Excluded Structures			Structures Detected					Excluded Structures			Structures Detected				
															Aspect Ratio < 5:1	Length < 0.5 u	Dia-meter > 0.5u	Length 0.5 to 5 u	Length 5 to 10 u	Length > 10 u	Total Conc. LA	Total Count LA	Aspect Ratio < 5:1	Length < 0.5 u	Dia-meter > 0.5u	Length 0.5 to 5 u	Length 5 to 10 u	Length > 10 u	Total Conc. C	Total Count C	Aspect Ratio < 5:1	Length < 0.5 u	Dia-meter > 0.5u	Length 0.5 to 5 u	Length 5 to 10 u	Length > 10 u	Total Conc. OA	Total Count OA
1R-11018	N/A	Operate - Excavator	KDC Bluffs	Property	Shoulder	Air	Outdoor	Personal	Field Sample	N/A	61	10/1/2001	10		0	0	0	0.0574	0.0574	0	0.1148	2	0	0	0	0	0	0	0	0	0	0	0	0	0	0	0	0
1R-11019	N/A	Labor - flagger	KDC Bluffs	Property	Shoulder	Air	Outdoor	Personal	Field Sample	N/A	718	10/1/2001	10		0	0	0	0.0097	0	0.0049	0.0146	3	0	0	0	0	0	0	0	0	0	0	0	0	0	0	0	0
1R-11020	N/A	Labor - flagger	KDC Bluffs	Property	Shoulder	Air	Outdoor	Personal	Field Sample	N/A	61	10/1/2001	10		0	0	0	0	0	0	0	0	0	0	0	0	0	0	0	0	0	0	0	0	0	0	0	0	0
1R-11021	N/A	Drive - Haul truck	KDC Bluffs	Property	Shoulder	Air	Outdoor	Personal	Field Sample	N/A	688	10/1/2001	10		0	0	0.0051	0	0.0051	0	0.0102	2	0	0	0	0	0	0	0	0	0	0	0	0	0	0	0	0
1R-11022	N/A		KDC Bluffs	Property	B-A1	Air	Indoor	Stationary	Field Sample	N/A	1788	10/1/2001	10		0	0	0	0	0.0020	0	0.0020	1	0	0	0	0	0	0	0	0	0	0	0	0	0	0	0	0
1R-11023	N/A		KDC Bluffs	Property	B-A2	Air	Outdoor	Stationary	Field Sample	N/A	1746	10/1/2001	10		0	0	0	0	0.0020	0	0.0020	1	0	0	0	0	0	0	0	0	0	0	0	0	0	0	0	0
1R-11024	N/A		KDC Bluffs	Blank	NA	Air	N/A	Stationary	Field Blank	N/A		10/1/2001	10									0																	0
1R-11026	N/A		KDC Bluffs	Property	B-P1	Air	Outdoor	Stationary	Field Sample	N/A	1423	10/1/2001	10		0	0	0	0	0	0	0	0	0	0	0	0	0	0	0	0	0	0	0	0	0	0	0	0
1R-11027	N/A		KDC Bluffs	Property	B-P2	Air	Outdoor	Stationary	Field Sample	N/A	1400	10/1/2001	10		0	0	0.0050	0.0100	0	0	0.0150	6	0	0	0	0	0	0	0	0	0	0	0	0	0	0	0	0
1R-11028	N/A		KDC Bluffs	Property	B-P3	Air	Outdoor	Stationary	Field Sample	N/A	1325	10/1/2001	10		0	0	0.0026	0	0	0	0.0026	1	0	0	0	0	0	0	0	0	0	0	0	0	0	0	0	0
1R-11029	N/A		KDC Bluffs	Property	B-P4	Air	Outdoor	Stationary	Field Sample	N/A	1560	10/1/2001	10		0	0	0	0	0	0	0	0	0	0	0	0	0	0	0	0	0	0	0	0	0	0	0	0
1R-11030	N/A		KDC Bluffs	Property	B-P5	Air	Outdoor	Stationary	Field Sample	N/A	1623	10/1/2001	10		0	0	0	0	0	0	0	0	0	0	0	0	0	0	0	0	0	0	0	0	0	0	0	0
1R-11031	N/A		KDC Bluffs	Property	B-P6	Air	Outdoor	Stationary	Field Sample	N/A	1547	10/1/2001	10		0	0	0	0.0045	0	0	0.0045	2	0	0	0	0	0	0	0	0	0	0	0	0	0	0	0	0
1R-11032	N/A		KDC Bluffs	Property	B-P7	Air	Outdoor	Stationary	Field Sample	N/A	1347	10/1/2001	10		0	0	0	0.0026	0	0	0.0026	1	0	0	0	0	0	0	0	0	0	0	0	0	0	0	0	0
1R-11033	N/A		KDC Bluffs	Blank	NA	Air	N/A	Stationary	Field Blank	N/A		10/1/2001	10									0																	0
1R-11044	N/A		KDC Bluffs	Property	B-P1	Air	Outdoor	Stationary	Field Sample	N/A	1353	10/2/2001	10		0	0	0	0	0	0	0	0	0	0	0	0	0	0	0	0	0	0	0	0	0	0	0	0
1R-11045	N/A		KDC Bluffs	Property	B-P8	Air	Outdoor	Stationary	Field Sample	N/A	1307	10/2/2001	10		0	0	0.0028	0	0	0	0.0028	1	0	0	0	0	0	0	0	0	0	0	0	0	0	0	0	0
1R-11047	N/A		KDC Bluffs	Property	B-P4	Air	Outdoor	Stationary	Field Sample	N/A	1398	10/2/2001	10		0	0	0	0	0	0	0	0	0	0	0	0	0	0	0	0	0	0	0	0	0	0	0	0
1R-11049	N/A		KDC Bluffs	Property	B-P6	Air	Outdoor	Stationary	Field Sample	N/A	1286	10/2/2001	10		0	0	0	0	0	0	0	0	0	0	0	0	0	0	0	0	0	0	0	0	0	0	0	0
1R-11050	N/A		KDC Bluffs	Property	B-P7	Air	Outdoor	Stationary	Field Sample	N/A	1302	10/2/2001	10		0	0	0	0	0	0	0	0	0	0	0	0	0	0	0	0	0	0	0	0	0	0	0	0
1R-11051	N/A		KDC Bluffs	Blank	NA	Air	N/A	Stationary	Field Blank	N/A		10/2/2001	10									0																	0
1R-11061	N/A		KDC Bluffs	Property	B-P1	Air	Outdoor	Stationary	Field Sample	N/A	1386	10/3/2001	10		0	0	0	0	0	0	0	0	0	0	0	0	0	0	0	0	0	0	0	0	0	0	0	0
1R-11064	N/A		KDC Bluffs	Property	B-P4	Air	Outdoor	Stationary	Field Sample	N/A	1392	10/3/2001	10		0	0	0	0.0050	0	0	0.0050	2	0	0	0	0	0	0	0	0	0	0	0	0	0	0	0	0
1R-11065	N/A		KDC Bluffs	Property	B-P5	Air	Outdoor	Stationary	Field Sample	N/A	1391	10/3/2001	10		0	0	0	0.0076	0.0025	0	0.0101	4	0	0	0	0	0	0	0	0	0	0	0	0	0	0	0	0
1R-11066	N/A		KDC Bluffs	Property	B-P6	Air	Outdoor	Stationary	Field Sample	N/A	1432	10/3/2001	10		0	0	0	0.0024	0	0	0.0024	1	0	0	0	0	0	0	0	0	0	0	0	0	0	0	0	0
1R-11067	N/A		KDC Bluffs	Property	B-P7	Air	Outdoor	Stationary	Field Sample	N/A	1339	10/3/2001	10		0	0	0	0	0	0	0	0	0	0	0	0	0	0	0	0	0	0	0	0	0	0	0	0
1R-11069	N/A		KDC Bluffs	Blank	NA	Air	N/A	Stationary	Field Blank	N/A		10/3/2001	10									0																	0
1R-11080	N/A		KDC Bluffs	Property	B-P1	Air	Outdoor	Stationary	Field Sample	N/A	1362	10/4/2001	10		0	0	0.0051	0	0	0	0.0051	2	0	0	0	0	0	0	0	0	0	0	0	0	0	0	0	0
1R-11083	N/A		KDC Bluffs	Property	B-P4	Air	Outdoor	Stationary	Field Sample	N/A	1455	10/4/2001	10		0	0	0	0	0	0	0	0	0	0	0	0	0	0	0	0	0	0	0	0	0	0	0	0
1R-11084	N/A		KDC Bluffs	Property	B-P5	Air	Outdoor	Stationary	Field Sample	N/A	1353	10/4/2001	10		0	0	0	0	0	0	0	0	0	0	0	0	0	0	0	0	0	0	0	0	0	0	0	0
1R-11085	N/A		KDC Bluffs	Property	B-P6	Air	Outdoor	Stationary	Field Sample	N/A	1319	10/4/2001	10		0	0	0	0	0	0	0	0	0	0	0	0	0	0	0	0	0	0	0	0	0	0	0	0
1R-11086	N/A		KDC Bluffs	Property	B-P7	Air	Outdoor	Stationary	Field Sample	N/A	1270	10/4/2001	10		0	0	0	0	0	0	0	0	0	0	0	0	0	0	0	0	0	0	0	0	0	0	0	0
1R-11087	N/A		KDC Bluffs	Property	B-P8	Air	Outdoor	Stationary	Field Sample	N/A	1292	10/4/2001	10		0	0	0	0	0	0	0	0	0	0	0	0	0	0	0	0	0	0	0	0	0	0	0	0
1R-11088	N/A		KDC Bluffs	Blank	NA	Air	N/A	Stationary	Field Blank	N/A		10/4/2001	10									0																	0
1R-11102	N/A		KDC Bluffs	Property	B-P4	Air	Outdoor	Stationary	Field Sample	N/A	1374	10/5/2001	10		0	0	0	0	0	0	0	0	0	0	0	0	0	0	0	0	0	0	0	0	0	0	0	0
1R-11103	N/A		KDC Bluffs	Property	B-P5	Air	Outdoor	Stationary	Field Sample	N/A	1383	10/5/2001	0									0																	0
1R-11104	N/A		KDC Bluffs	Property	B-P6	Air	Outdoor	Stationary	Field Sample	N/A	1347	10/5/2001	10		0	0	0	0	0	0	0	0	0	0	0	0	0	0	0	0	0	0	0	0	0	0	0	0
1R-11105	N/A		KDC Bluffs	Property	B-P7	Air	Outdoor	Stationary	Field Sample	N/A	1344	10/5/2001	10		0	0	0.0026	0.0026	0	0	0.0052	2	0	0	0	0	0	0	0	0	0	0	0	0	0	0	0	0
1R-11106	N/A		KDC Bluffs	Property	B-P8	Air	Outdoor	Stationary	Field Sample	N/A	1338	10/5/2001	10		0	0	0	0	0	0	0	0	0	0	0	0	0	0	0	0	0	0	0	0	0	0	0	0
1R-11107	N/A		KDC Bluffs	Blank	NA	Air	N/A	Stationary	Field Blank	N/A		10/5/2001	10									0																	0
1R-11116	N/A		KDC Bluffs	Property	B-P1	Air	Outdoor	Stationary	Field Sample	N/A	1371	10/6/2001	10		0	0	0	0	0	0	0	0	0	0	0	0	0	0	0	0	0	0	0	0	0	0	0	0
1R-11119	N/A		KDC Bluffs	Property	B-P4	Air	Outdoor	Stationary	Field Sample	N/A	1374	10/6/2001	10		0	0	0	0	0	0	0	0	0	0	0	0	0	0	0	0	0	0	0	0	0	0	0	0
1R-11120	N/A		KDC Bluffs	Property	B-P5	Air	Outdoor	Stationary	Field Sample	N/A	1438	10/6/2001	10		0	0	0	0	0	0	0	0	0	0	0	0	0	0	0	0	0	0	0	0	0	0	0	0
1R-11121	N/A		KDC Bluffs	Property	B-P6	Air	Outdoor	Stationary	Field Sample	N/A	1383	10/6/2001	10		0	0	0.0025	0.0025	0	0	0.0051	2	0	0	0	0	0	0	0	0	0	0	0	0	0	0	0	0
1R-11122	N/A		KDC Bluffs	Property	B-P7	Air	Outdoor	Stationary	Field Sample	N/A	1359	10/6/2001	10		0	0	0	0	0	0	0	0	0	0	0	0	0	0	0	0	0	0	0	0	0	0	0	0
1R-11124	N/A		KDC Bluffs	Blank	NA	Air	N/A	Stationary	Field Blank	N/A		10/6/2001	10									0																	0
1R-11137	N/A		KDC Bluffs	Property	B-P4	Air	Outdoor	Stationary	Field Sample	N/A	1423	10/8/2001	10		0	0	0	0	0	0	0	0	0	0	0	0	0	0	0	0	0	0	0	0	0	0	0	0
1R-11138	N/A		KDC Bluffs	Property	B-P5	Air	Outdoor	Stationary	Field Sample	N/A	1479	10/8/2001	10		0	0	0	0.0024	0	0	0.0024	1	0	0	0	0	0.0024	0	0	0.0024	1	0	0	0	0	0	0	0
1R-11139	N/A		KDC Bluffs	Property	B-P6	Air	Outdoor	Stationary	Field Sample	N/A	1398	10/8/2001	10		0.0025	0	0	0	0	0	0.0025	1	0	0	0	0	0	0	0	0	0	0	0	0	0	0	0	0
1R-11140	N/A		KDC Bluffs	Property	B-P7	Air	Outdoor	Stationary	Field Sample	N/A	1418	10/8/2001	10		0	0	0	0	0.0025	0	0.0025	1	0	0	0	0	0	0	0	0	0	0	0	0	0	0	0	0
1R-11141	N/A		KDC Bluffs	Property	B-P8	Air	Outdoor	Stationary	Field Sample	N/A	1410	10/8/2001	10		0	0	0	0	0	0	0	0	0	0	0	0	0	0	0	0	0	0	0	0	0	0	0	0
1R-11142	N/A		KDC Bluffs	Blank	NA	Air	N/A	Stationary	Field Blank	N/A		10/8/2001	10									0																	0
1R-11154	N/A		KDC Bluffs	Property	B-P1	Air	Outdoor	Stationary	Field Sample	N/A	1463	10/9/2001	10		0	0	0	0	0	0	0	0	0	0	0	0	0	0	0	0	0	0	0	0	0	0	0	0
1R-11155	N/A		KDC Bluffs	Property	B-P4	Air	Outdoor	Stationary	Field Sample	N/A	1424	10/9/2001	10		0	0	0	0	0	0	0	0	0	0	0	0	0	0	0	0	0	0	0	0	0	0	0	0
1R-11156	N/A		KDC Bluffs	Property	B-P5	Air	Outdoor	Stationary	Field Sample	N/A	1554	10/9/2001	10		0	0	0	0	0	0	0	0	0	0	0	0	0	0	0	0	0	0	0	0	0	0	0	0
1R-11157	N/A		KDC Bluffs	Property	B-P6	Air	Outdoor	Stationary	Field Sample	N/A	1482	10/9/2001	10		0	0	0	0	0.0047	0	0.0047	2	0	0	0	0	0	0	0	0	0	0	0	0	0	0	0	0
1R-11159	N/A		KDC Bluffs	Property	B-P8	Air	Outdoor	Stationary	Field Sample	N/A	1482	10/9/2001	10		0	0	0	0	0	0	0	0	0	0	0	0	0	0	0	0	0	0	0	0	0	0	0	0
1R-11160	N/A		KDC Bluffs	Blank	NA	Air	N/A	Stationary	Field Blank	N/A		10/9/2001	10									0																	0
1R-11170	N/A		KDC Bluffs	Property	B-P1	Air	Outdoor	Stationary	Field Sample	N/A	1299	10/10/2001	10		0	0	0	0	0	0	0	0	0	0	0	0	0	0	0	0	0	0	0	0	0	0	0	0
1R-11171	N/A		KDC Bluffs	Property	B-P4	Air	Outdoor	Stationary	Field Sample	N/A	1351	10/10/2001	10		0	0	0	0	0	0	0	0	0	0	0	0	0	0	0	0	0	0	0	0	0	0	0	0
1R-11172	N/A		KDC Bluffs	Property	B-P5	Air	Outdoor	Stationary	Field Sample	N/A	1498	10/10/2001	10		0	0	0	0	0	0	0	0	0	0	0	0	0	0	0	0	0	0	0	0	0	0	0	0
1R-11173	N/A		KDC Bluffs	Property	B-P6	Air	Outdoor	Stationary	Field Sample	N/A	1348	10/10/2001	10		0	0	0	0.0026	0	0	0.0026	1	0	0	0	0	0	0	0	0	0	0	0	0	0	0	0	0
1R-11175	N/A		KDC Bluffs	Property	B-P8	Air	Outdoor	Stationary	Field Sample	N/A	1342	10/10/2001	10		0	0	0	0	0	0	0	0	0	0	0	0	0	0	0	0	0	0	0	0	0	0	0	0
1R-11176	N/A		KDC Bluffs	Blank	NA	Air	N/A	Stationary	Field Blank	N/A		10/10/2001	10									0																	0
1R-11180	N/A		KDC Bluffs	Property	B-P1	Air	Outdoor	Stationary	Field Sample	N/A	1412	10/11/2001	10		0	0	0	0	0	0	0	0	0	0	0	0	0	0	0	0	0	0	0	0	0	0	0	0
1R-11181	N/A		KDC Bluffs	Property	B-P4	Air	Outdoor	Stationary	Field Sample	N/A	1636	10/11/2001	10		0	0	0	0	0	0	0	0	0	0	0	0	0	0	0	0	0	0	0	0	0	0	0	0
1R-11182	N/A		KDC Bluffs	Property	B-P5	Air	Outdoor	Stationary	Field Sample	N/A	1624	10/11/2001	10		0	0	0	0	0	0	0	0	0	0	0	0	0	0	0	0	0	0	0	0	0	0	0	0
1R-11184	N/A		KDC Bluffs	Property	B-P8	Air	Outdoor	Stationary	Field Sample	N/A	1264	10/11/2001	10		0	0	0	0	0	0	0	0	0	0	0	0	0	0	0	0	0	0	0	0	0	0	0	0
1R-11185	N/A		KDC Bluffs	Property	B-P9	Air	Outdoor	Stationary	Field Sample	N/A	1303	10/11/2001	10		0	0	0	0	0	0	0	0	0	0	0	0	0	0	0	0	0	0	0	0	0	0	0	0
1R-11187	N/A		KDC Bluffs	Blank	NA	Air	N/A	Personal	Field Blank	N/A		10/11/2001	10									0																	0
1R-11199	N/A		KDC Bluffs	Property	B-P1	Air	Outdoor	Stationary	Field Sample	N/A	1421	10/12/2001	10		0	0	0	0	0.0025	0	0.0025	1	0	0	0	0	0	0	0	0	0	0	0	0	0	0	0	0
1R-11200	N/A		KDC Bluffs	Property	B-P4	Air	Outdoor	Stationary	Field Sample	N/A	1418	10/12/2001	10		0	0	0	0	0	0	0	0	0	0	0	0	0	0	0	0	0	0	0	0	0	0	0	0
1R-12141	N/A		KDC Bluffs	Property	B-P5	Air	Outdoor	Stationary	Field Sample	N/A	1545	10/12/2001	10		0	0	0	0	0	0	0	0	0	0	0	0	0	0	0	0	0	0	0	0	0	0	0	0
1R-12142	N/A		KDC Bluffs	Property	B-P6	Air	Outdoor	Stationary	Field Sample	N/A	1436	10/12/2001	10		0	0	0	0	0	0	0	0	0	0	0	0	0	0	0	0	0	0	0	0	0	0	0	0
1R-12144	N/A		KDC Bluffs	Property	B-P9	Air	Outdoor	Stationary	Field Sample	N/A	1324	10/12/2001	10		0	0	0	0	0	0	0	0	0	0	0	0	0	0	0	0	0	0	0	0	0	0	0	0
1R-12145	N/A		KDC Bluffs	Blank	NA	Air	N/A	Personal	Field Blank	N/A		10/12/2001	10									0																	0
1R-12161	N/A		KDC Bluffs	Property	B-P9	Air	Outdoor	Stationary	Field Sample	N/A	1445	10/13/2001	10		0	0	0	0	0	0	0	0	0	0	0	0	0	0	0	0	0	0	0	0	0	0	0	0
1R-12162	N/A		KDC Bluffs	Blank	NA	Air	N/A	Personal	Field Blank	N/A		10/13/2001	10									0																	0
1R-12172	N/A		KDC Bluffs	Property	B-P1	Air	Outdoor	Stationary	Field Sample	N/A	1654	10/15/2001	10		0	0	0	0	0	0	0	0	0	0	0	0	0	0	0	0	0	0	0	0	0	0	0	0
1R-12173	N/A		KDC Bluffs	Property	B-P4	Air	Outdoor	Stationary	Field Sample	N/A	1600	10/15/2001	10		0	0	0	0	0	0	0	0	0	0	0	0	0	0	0	0	0	0	0	0	0	0	0	0
1R-12174	N/A		KDC Bluffs	Property	B-P5	Air	Outdoor	Stationary	Field Sample	N/A	1621	10/15/2001	10		0	0	0.0022	0	0	0	0.0022	1	0	0	0	0	0	0	0	0	0	0	0	0	0	0	0	0

Sample ID	Scenario	Task	Property Group (Location)	Sample Group	Location Description (Sub Location)	Media Type	Matrix	Sample Type	Category	Pre Post Clear	Vol (air=L)/ Area (dust=cm²)	Sample Date	Grid Openings	Filter Status Non Analyzed	ISO Concentrations (Air = structures/cc)(Dust = structures/cm²) (METHOD - ISO 10312)																							
															Libby Amphiboles (LA)								Chrysotile (C)								Other Amphiboles (OA)							
															Excluded Structures			Structures Detected					Excluded Structures			Structures Detected					Excluded Structures			Structures Detected				
															Aspect Ratio < 5:1	Length < 0.5 u	Dia-meter > 0.5u	Length 0.5 to 5 u	Length 5 to 10 u	Length > 10 u	Total Conc. LA	Total Count LA	Aspect Ratio < 5:1	Length < 0.5 u	Dia-meter > 0.5u	Length 0.5 to 5 u	Length 5 to 10 u	Length > 10 u	Total Conc. C	Total Count C	Aspect Ratio < 5:1	Length < 0.5 u	Dia-meter > 0.5u	Length 0.5 to 5 u	Length 5 to 10 u	Length > 10 u	Total Conc. OA	Total Count OA
1R-12176	N/A		KDC Bluffs	Property	B-P8	Air	Outdoor	Stationary	Field Sample	N/A	1303	10/15/2001	10		0	0	0	0	0	0	0	0	0	0	0	0	0	0	0	0	0	0	0	0	0	0	0	0
1R-12177	N/A		KDC Bluffs	Property	B-P9	Air	Outdoor	Stationary	Field Sample	N/A	1294	10/15/2001	10		0	0	0	0	0	0	0	0	0	0	0	0	0	0	0	0	0	0	0	0	0	0	0	0
1R-12178	N/A		KDC Bluffs	Blank	NA	Air	N/A	Personal	Field Blank	N/A		10/15/2001	10								0	0							0	0							0	0
1R-12188	N/A		KDC Bluffs	Property	B-P1	Air	Outdoor	Stationary	Field Sample	N/A	1560	10/16/2001	10		0	0	0	0	0	0	0	0	0	0	0	0	0	0	0	0	0	0	0	0	0	0	0	0
1R-12189	N/A		KDC Bluffs	Property	B-P4	Air	Outdoor	Stationary	Field Sample	N/A	1515	10/16/2001	10		0	0	0.0023	0	0	0	0.0023	1	0	0	0	0	0	0	0	0	0	0	0	0	0	0	0	0
1R-12190	N/A		KDC Bluffs	Property	B-P5	Air	Outdoor	Stationary	Field Sample	N/A	1533	10/16/2001	10		0	0	0	0	0.0023	0	0.0023	1	0	0	0	0	0	0	0	0	0	0	0	0	0	0	0	0
1R-12191	N/A		KDC Bluffs	Property	B-P6	Air	Outdoor	Stationary	Field Sample	N/A	1596	10/16/2001	10		0	0	0	0	0	0	0	0	0	0	0	0	0	0	0	0	0	0	0	0	0	0	0	0
1R-12192	N/A		KDC Bluffs	Property	B-P8	Air	Outdoor	Stationary	Field Sample	N/A	1371	10/16/2001	10		0	0	0	0	0	0	0	0	0	0	0	0	0	0	0	0	0	0	0	0	0	0	0	0
1R-12193	N/A		KDC Bluffs	Property	B-P9	Air	Outdoor	Stationary	Field Sample	N/A	1309	10/16/2001	10		0	0	0	0	0	0	0	0	0	0	0	0	0	0	0	0	0	0	0	0	0	0	0	0
1R-12194	N/A		KDC Bluffs	Blank	NA	Air	N/A	Personal	Field Blank	N/A		10/16/2001	10								0	0							0	0							0	0
1R-12203	N/A		KDC Bluffs	Property	B-A1	Air	Indoor	Stationary	Field Sample	N/A	1360	10/17/2001	10		0	0	0	0	0	0	0	0	0	0	0	0	0	0	0	0	0	0	0	0	0	0	0	0
1R-12204	N/A		KDC Bluffs	Property	B-A2	Air	Outdoor	Stationary	Field Sample	N/A	1418	10/17/2001	10		0	0	0	0	0	0	0	0	0	0	0	0	0	0	0	0	0	0	0	0	0	0	0	0
1R-12205	N/A		KDC Bluffs	Property	B-P1	Air	Outdoor	Stationary	Field Sample	N/A	1536	10/17/2001	10		0	0	0	0	0	0	0	0	0	0	0	0	0	0	0	0	0	0	0	0	0	0	0	0
1R-12206	N/A		KDC Bluffs	Property	B-P4	Air	Outdoor	Stationary	Field Sample	N/A	1488	10/17/2001	10		0	0	0	0.0024	0	0	0.0024	1	0	0	0	0	0	0	0	0	0	0	0	0	0	0	0	0
1R-12207	N/A		KDC Bluffs	Property	B-P5	Air	Outdoor	Stationary	Field Sample	N/A	1500	10/17/2001	10		0	0	0	0	0	0	0	0	0	0	0	0	0	0	0	0	0	0	0	0	0	0	0	0
1R-12209	N/A		KDC Bluffs	Property	B-P8	Air	Outdoor	Stationary	Field Sample	N/A	1291	10/17/2001	10		0	0	0	0	0	0	0	0	0	0	0	0	0	0	0	0	0	0	0	0	0	0	0	0
1R-12210	N/A		KDC Bluffs	Property	B-P9	Air	Outdoor	Stationary	Field Sample	N/A	1291	10/17/2001	10		0	0	0	0	0	0	0	0	0	0	0	0	0	0	0	0	0	0	0	0	0	0	0	0
1R-12211	N/A		KDC Bluffs	Blank	NA	Air	N/A	Personal	Field Blank	N/A		10/17/2001	10								0	0							0	0							0	0
1R-12218	N/A		KDC Bluffs	Property	B-A1	Air	Indoor	Stationary	Field Sample	N/A	1488	10/18/2001	10		0	0	0.0024	0	0	0	0.0024	1	0	0	0	0	0	0	0	0	0	0	0	0	0	0	0	0
1R-12219	N/A		KDC Bluffs	Property	B-A2	Air	Outdoor	Stationary	Field Sample	N/A	1491	10/18/2001	10		0	0	0.0023	0.0023	0.0023	0	0.0070	3	0	0	0	0	0	0	0	0	0	0	0	0	0	0	0	0
1R-12220	N/A		KDC Bluffs	Property	B-P1	Air	Outdoor	Stationary	Field Sample	N/A	1654	10/18/2001	10		0	0	0	0	0	0	0	0	0	0	0	0	0	0	0	0	0	0	0	0	0	0	0	0
1R-12301	N/A		KDC Bluffs	Property	B-P4	Air	Outdoor	Stationary	Field Sample	N/A	1612	10/18/2001	10		0	0	0	0	0	0	0	0	0	0	0	0	0	0	0	0	0	0	0	0	0	0	0	0
1R-12303	N/A		KDC Bluffs	Property	B-P6	Air	Outdoor	Stationary	Field Sample	N/A	1642	10/18/2001	10		0	0	0	0	0	0	0	0	0	0	0	0	0	0	0	0	0	0	0	0	0	0	0	0
1R-12304	N/A		KDC Bluffs	Property	B-P8	Air	Outdoor	Stationary	Field Sample	N/A	1385	10/18/2001	10		0	0	0	0	0	0	0	0	0	0	0	0	0	0	0	0	0	0	0	0	0	0	0	0
1R-12305	N/A		KDC Bluffs	Property	B-P9	Air	Outdoor	Stationary	Field Sample	N/A	1382	10/18/2001	10		0	0	0	0	0	0	0	0	0	0	0	0	0	0	0	0	0	0	0	0	0	0	0	0
1R-12306	N/A		KDC Bluffs	Blank	NA	Air	N/A	Personal	Field Blank	N/A		10/18/2001	10								0	0							0	0							0	0
1R-12309	N/A	Labor - flagger	KDC Bluffs	Blank	N/A	Air	N/A	Personal	Field Blank	N/A		10/18/2001	10								0	0							0	0							0	0
1R-12314	N/A		KDC Bluffs	Property	B-A6	Air	Indoor	Stationary	Field Sample	N/A	1618	10/18/2001	10		0.0022	0	0	0	0	0	0.0022	1	0	0	0	0	0	0	0	0	0	0	0	0	0	0	0	0
1R-12319	N/A		KDC Bluffs	Property	B-P1	Air	Outdoor	Stationary	Field Sample	N/A	1360	10/19/2001	10		0	0	0	0	0	0	0	0	0	0	0	0	0	0	0	0	0	0	0	0	0	0	0	0
1R-12320	N/A		KDC Bluffs	Property	B-P4	Air	Outdoor	Stationary	Field Sample	N/A	1324	10/19/2001	10		0	0	0	0	0	0	0	0	0	0	0	0	0	0	0	0	0	0	0	0	0	0	0	0
1R-12321	N/A		KDC Bluffs	Property	B-P5	Air	Outdoor	Stationary	Field Sample	N/A	1421	10/19/2001	10		0	0	0	0	0	0	0	0	0	0	0	0	0	0	0	0	0	0	0	0	0	0	0	0
1R-12322	N/A		KDC Bluffs	Property	B-P6	Air	Outdoor	Stationary	Field Sample	N/A	1357	10/19/2001	10		0	0	0	0	0	0	0	0	0	0	0	0	0	0	0	0	0	0	0	0	0	0	0	0
1R-12323	N/A		KDC Bluffs	Property	B-P8	Air	Outdoor	Stationary	Field Sample	N/A	1270	10/19/2001	10		0.0028	0	0	0	0	0	0.0028	1	0	0	0	0	0	0	0	0	0	0	0	0	0	0	0	0
1R-12324	N/A		KDC Bluffs	Property	B-P9	Air	Outdoor	Stationary	Field Sample	N/A	1254	10/19/2001	10		0	0	0	0	0	0	0	0	0	0	0	0	0	0	0	0	0	0	0	0	0	0	0	0
1R-12325	N/A		KDC Bluffs	Blank	NA	Air	N/A	Personal	Field Blank	N/A		10/19/2001	10								0	0							0	0							0	0
1R-12331	N/A		KDC Bluffs	Blank	NA	Air	N/A	Stationary	Field Blank	N/A		10/19/2001	10								0	0							0	0							0	0
1R-12336	N/A		KDC Bluffs	Property	B-P4	Air	Outdoor	Stationary	Field Sample	N/A	1463	10/20/2001	10		0	0	0	0	0	0	0	0	0	0	0	0	0	0	0.0024	0	0.0024	1	0	0	0	0	0	0
1R-12337	N/A		KDC Bluffs	Property	B-P5	Air	Outdoor	Stationary	Field Sample	N/A	1479	10/20/2001	10		0	0	0	0	0	0	0	0	0	0	0	0	0	0	0	0	0	0	0	0	0	0	0	0
1R-12338	N/A		KDC Bluffs	Property	B-P6	Air	Outdoor	Stationary	Field Sample	N/A	1491	10/20/2001	10		0	0	0	0	0	0	0	0	0	0	0	0	0	0	0	0	0	0	0	0	0	0	0	0
1R-12339	N/A		KDC Bluffs	Property	B-P8	Air	Outdoor	Stationary	Field Sample	N/A	1370	10/20/2001	10		0	0	0	0	0	0	0	0	0	0	0	0	0	0	0	0	0	0	0	0	0	0	0	0
1R-12340	N/A		KDC Bluffs	Property	B-P9	Air	Outdoor	Stationary	Field Sample	N/A	1348	10/20/2001	10		0	0	0	0	0.0026	0	0.0026	1	0	0	0	0	0	0	0	0	0	0	0	0	0	0	0	0
1R-12341	N/A		KDC Bluffs	Blank	NA	Air	N/A	Personal	Field Blank	N/A		10/20/2001	10								0	0							0	0							0	0
1R-12350	N/A		KDC Bluffs	Property	B-P1	Air	Outdoor	Stationary	Field Sample	N/A	1288	10/22/2001	10		0	0	0	0	0	0	0	0	0	0	0	0	0	0	0	0	0	0	0	0	0	0	0	0
1R-12351	N/A		KDC Bluffs	Property	B-P4	Air	Outdoor	Stationary	Field Sample	N/A	1303	10/22/2001	10		0	0	0	0	0	0	0	0	0	0	0	0	0	0	0	0	0	0	0	0	0	0	0	0
1R-12352	N/A		KDC Bluffs	Property	B-P5	Air	Outdoor	Stationary	Field Sample	N/A	1303	10/22/2001	10		0	0	0	0	0	0	0	0	0	0	0	0	0	0	0	0	0	0	0	0	0	0	0	0
1R-12353	N/A		KDC Bluffs	Property	B-P6	Air	Outdoor	Stationary	Field Sample	N/A	1297	10/22/2001	10		0	0	0	0.0027	0	0	0.0027	1	0	0	0	0	0	0	0	0	0	0	0	0	0	0	0	0
1R-12355	N/A		KDC Bluffs	Property	B-P9	Air	Outdoor	Stationary	Field Sample	N/A	1279	10/22/2001	10		0	0	0	0	0.0027	0	0.0027	1	0	0	0	0	0	0	0	0	0	0	0	0	0	0	0	0
1R-12357	N/A		KDC Bluffs	Blank	NA	Air	N/A	Personal	Field Blank	N/A		10/22/2001	10								0	0							0	0							0	0
1R-12361	N/A	Decon	KDC Bluffs	Property	Shoulder	Air	Outdoor	Personal	Field Sample	N/A	64	10/22/2001	10		0	0	0.0547	0.4375	0.1094	0	0.6016	11	0	0	0	0	0	0	0	0	0	0	0	0	0	0	0	0
1R-12368	N/A		KDC Bluffs	Property	B-P4	Air	Outdoor	Stationary	Field Sample	N/A	1270	10/23/2001	10		0	0	0	0.0028	0	0	0.0028	1	0	0	0	0	0	0	0	0	0	0	0	0	0	0	0	0
1R-12369	N/A		KDC Bluffs	Property	B-P5	Air	Outdoor	Stationary	Field Sample	N/A	1257	10/23/2001	10		0	0	0	0	0	0	0	0	0	0	0	0	0	0	0	0	0	0	0	0	0	0	0	0
1R-12370	N/A		KDC Bluffs	Property	B-P6	Air	Outdoor	Stationary	Field Sample	N/A	1254	10/23/2001	10		0	0	0	0	0	0	0	0	0	0	0	0	0	0	0	0	0	0	0	0	0	0	0	0
1R-12371	N/A		KDC Bluffs	Property	B-P8	Air	Outdoor	Stationary	Field Sample	N/A	1273	10/23/2001	10		0	0	0	0	0	0	0	0	0	0	0	0	0	0	0	0	0	0	0	0	0	0	0	0
1R-12372	N/A		KDC Bluffs	Property	B-P9	Air	Outdoor	Stationary	Field Sample	N/A	1273	10/23/2001	10		0	0	0	0	0	0	0	0	0	0	0	0	0	0	0	0	0	0	0	0	0	0	0	0
1R-12374	N/A		KDC Bluffs	Blank	NA	Air	N/A	Stationary	Field Blank	N/A		10/23/2001	10								0	0							0	0							0	0
1R-12380	N/A		KDC Bluffs	Blank	NA	Air	N/A	Personal	Field Blank	N/A		10/23/2001	10								0	0							0	0							0	0
1R-12384	N/A		KDC Bluffs	Property	B-P4	Air	Outdoor	Stationary	Field Sample	N/A	1300	10/24/2001	10		0	0	0	0	0	0	0	0	0	0	0	0	0	0	0	0	0	0	0	0	0	0	0	0
1R-12385	N/A		KDC Bluffs	Property	B-P5	Air	Outdoor	Stationary	Field Sample	N/A	1294	10/24/2001	10		0	0	0	0	0	0	0	0	0	0	0	0	0	0	0	0	0	0	0	0	0	0	0	0
1R-12386	N/A		KDC Bluffs	Property	B-P6	Air	Outdoor	Stationary	Field Sample	N/A	1294	10/24/2001	10		0	0	0	0	0	0	0	0	0	0	0	0	0	0	0	0	0	0	0	0	0	0	0	0
1R-12387	N/A		KDC Bluffs	Property	B-P8	Air	Outdoor	Stationary	Field Sample	N/A	1273	10/24/2001	10		0	0	0	0	0	0	0	0	0	0	0	0	0	0	0	0	0	0	0	0	0	0	0	0
1R-12388	N/A		KDC Bluffs	Property	B-P9	Air	Outdoor	Stationary	Field Sample	N/A	1276	10/24/2001	10		0	0	0	0	0	0	0	0	0	0	0	0	0	0	0	0	0	0	0	0	0	0	0	0
1R-12390	N/A		KDC Bluffs	Blank	NA	Air	N/A	Stationary	Field Blank	N/A		10/24/2001	10								0	0							0	0							0	0
1R-12396	N/A		KDC Bluffs	Blank	NA	Air	N/A	Personal	Field Blank	N/A		10/24/2001	10								0	0							0	0							0	0
1R-12881	N/A		KDC Bluffs	Property	B-P4	Air	Outdoor	Stationary	Field Sample	N/A	1273	10/25/2001	10		0	0	0	0	0	0	0	0	0	0	0	0	0	0	0	0	0	0	0	0	0	0	0	0
1R-12892	N/A		KDC Bluffs	Blank	NA	Air	N/A	Personal	Field Blank	N/A		10/25/2001	10								0	0							0	0							0	0
1R-12895	N/A		KDC Bluffs	Property	B-P1	Air	Outdoor	Stationary	Field Sample	N/A	1285	10/26/2001	10		0.0054	0	0.0082	0	0	0	0.0136	5	0	0	0	0	0	0	0	0	0	0	0	0	0.0027	0	0	0.0027	1
1R-12896	N/A		KDC Bluffs	Property	B-P4	Air	Outdoor	Stationary	Field Sample	N/A	1273	10/26/2001	10		0	0	0	0	0	0.0027	0.0027	1	0	0	0	0	0	0	0	0	0	0	0	0	0	0	0	0
1R-12897	N/A		KDC Bluffs	Property	B-P5	Air	Outdoor	Stationary	Field Sample	N/A	1276	10/26/2001	10		0	0	0	0	0	0	0	0	0	0	0	0	0	0	0	0	0	0	0	0	0	0	0	0
1R-12898	N/A		KDC Bluffs	Property	B-P6	Air	Outdoor	Stationary	Field Sample	N/A	1279	10/26/2001	10		0	0	0	0	0	0	0	0	0	0	0	0	0	0	0	0	0	0	0	0	0	0	0	0
1R-12900	N/A		KDC Bluffs	Property	B-P9	Air	Outdoor	Stationary	Field Sample	N/A	1294	10/26/2001	10		0	0	0	0	0	0	0	0	0	0	0	0	0	0	0	0	0	0	0	0	0	0	0	0
1R-12902	N/A		KDC Bluffs	Blank	NA	Air	N/A	Stationary	Field Blank	N/A		10/26/2001	10								0	0							0	0							0	0
1R-12911	N/A		KDC Bluffs	Property	B-P1	Air	Outdoor	Stationary	Field Sample	N/A	1260	10/27/2001	10		0	0	0.0028	0.0028	0	0	0.0056	2	0	0	0	0	0	0	0	0	0	0	0	0	0	0	0	0
1R-12912	N/A		KDC Bluffs	Property	B-P4	Air	Outdoor	Stationary	Field Sample	N/A	1273	10/27/2001	10		0	0	0	0	0	0	0	0	0	0	0	0	0	0	0	0	0	0	0	0	0	0	0	0
1R-12913	N/A		KDC Bluffs	Property	B-P5	Air	Outdoor	Stationary	Field Sample	N/A	1270	10/27/2001	10		0	0	0	0	0.0028	0	0.0028	1	0	0	0	0	0	0	0	0	0	0	0	0	0	0	0	0
1R-12916	N/A		KDC Bluffs	Property	B-P9	Air	Outdoor	Stationary	Field Sample	N/A	1239	10/27/2001	10		0	0	0	0.0028	0	0	0.0028	1	0	0	0	0	0	0	0	0	0	0	0	0	0	0	0	0
1R-12918	N/A		KDC Bluffs	Blank	NA	Air	N/A	Stationary	Field Blank	N/A		10/27/2001	10								0	0							0	0							0	0
1R-12924	N/A		KDC Bluffs	Blank	NA	Air	N/A	Personal	Field Blank	N/A		10/27/2001	10								0	0							0	0							0	0
1R-12927	N/A		KDC Bluffs	Property	B-P1	Air	Outdoor	Stationary	Field Sample	N/A	1285	10/29/2001	10		0	0	0	0	0	0	0	0	0	0	0	0	0	0	0	0	0	0	0	0	0	0	0	0
1R-12928	N/A		KDC Bluffs	Property	B-P4	Air	Outdoor	Stationary	Field Sample	N/A	1273	10/29/2001	10		0	0	0	0	0	0	0	0	0	0	0	0	0	0	0	0	0	0	0	0	0	0	0	0
1R-12929	N/A		KDC Bluffs	Property	B-P5	Air	Outdoor	Stationary	Field Sample	N/A	1279	10/29/2001	10		0	0	0.0027	0	0	0	0.0027	1	0	0	0	0	0	0	0	0	0	0	0	0	0	0	0	0
1R-12931	N/A		KDC Bluffs	Property	B-P8	Air	Outdoor	Stationary	Field Sample	N/A	1257	10/29/2001	10		0	0	0	0	0	0	0	0	0	0	0	0	0	0	0	0	0	0	0	0	0	0	0	0
1R-12932	N/A		KDC Bluffs	Property	B-P9	Air	Outdoor	Stationary	Field Sample	N/A	1260	10/29/2001	10		0	0	0	0	0	0	0	0	0	0	0	0	0	0	0	0	0	0	0	0	0	0	0	0
1R-12934	N/A		KDC Bluffs	Blank	NA	Air	N/A	Stationary	Field Blank	N/A		10/29/2001	10								0	0							0	0							0	0
1R-12940	N/A		KDC Bluffs	Blank	NA	Air	N/A	Personal	Field Blank	N/A		10/29/2001	10								0	0							0	0							0	0

Criteria:

Server-Database: \\204.47.48.36\Libby2

Sample ID	Scenario	Task	Property Group (Location)	Sample Group	Location Description (Sub Location)	Media Type	Matrix	Sample Type	Category	Pre Post Clear	Vol (air=L) Area (dust=cm²)	Sample Date	Grid Openings	Filter Status Non Analyzed	ISO Concentrations (Air = structures/cc)(Dust = structures/cm²) (METHOD - ISO 10312)																							
															Libby Amphiboles (LA)								Chrysotile (C)								Other Amphiboles (OA)							
															Excluded Structures			Structures Detected					Excluded Structures			Structures Detected					Excluded Structures			Structures Detected				
															Aspect Ratio < 5:1	Length < 0.5 u	Diameter > 0.5u	Length 0.5 to 5 u	Length 5 to 10 u	Length > 10 u	Total Conc. LA	Total Count LA	Aspect Ratio < 5:1	Length < 0.5 u	Diameter > 0.5u	Length 0.5 to 5 u	Length 5 to 10 u	Length > 10 u	Total Conc. C	Total Count C	Aspect Ratio < 5:1	Length < 0.5 u	Diameter > 0.5u	Length 0.5 to 5 u	Length 5 to 10 u	Length > 10 u	Total Conc. OA	Total Count OA
1R-12965	N/A		KDC Bluffs	Property	B-P4	Air	Outdoor	Stationary	Field Sample	N/A	1257	10/30/2001	10		0	0	0	0	0	0	0	0	0	0	0	0	0	0	0	0	0	0	0	0	0	0	0	0
1R-12966	N/A		KDC Bluffs	Property	B-P5	Air	Outdoor	Stationary	Field Sample	N/A	1257	10/30/2001	10		0	0	0	0	0	0	0	0	0	0	0	0	0	0	0	0	0	0	0	0	0	0	0	0
1R-12967	N/A		KDC Bluffs	Property	B-P6	Air	Outdoor	Stationary	Field Sample	N/A	1257	10/30/2001	10		0	0	0	0	0	0	0	0	0	0	0	0	0	0	0	0	0	0	0	0	0	0	0	0
1R-12969	N/A		KDC Bluffs	Blank	NA	Air	N/A	Stationary	Field Blank	N/A		10/30/2001	10								0								0								0
1R-12970	N/A		KDC Bluffs	Property	B-P8	Air	Outdoor	Stationary	Field Sample	N/A	1257	10/30/2001	10		0	0	0	0	0	0	0	0	0	0	0	0	0	0	0	0	0	0	0	0	0	0	0	0
1R-12971	N/A		KDC Bluffs	Property	B-P9	Air	Outdoor	Stationary	Field Sample	N/A	1264	10/30/2001	10		0	0	0	0	0	0	0	0	0	0	0	0	0	0	0	0	0	0	0	0	0	0	0	0
1R-12977	N/A		KDC Bluffs	Blank	NA	Air	N/A	Personal	Field Blank	N/A		10/30/2001	10								0								0								0
1R-12981	N/A		KDC Bluffs	Property	B-P4	Air	Outdoor	Stationary	Field Sample	N/A	1257	10/31/2001	10		0	0	0	0	0	0	0	0	0	0	0	0	0	0	0	0	0	0	0	0	0	0	0	0
1R-12982	N/A		KDC Bluffs	Property	B-P5	Air	Outdoor	Stationary	Field Sample	N/A	1257	10/31/2001	10		0	0	0	0	0	0	0	0	0	0	0	0	0	0	0	0	0	0	0	0	0	0	0	0
1R-12983	N/A		KDC Bluffs	Property	B-P6	Air	Outdoor	Stationary	Field Sample	N/A	1260	10/31/2001	10		0	0	0	0.0083	0	0	0.0083	3	0	0	0	0	0	0	0	0	0	0	0	0	0	0	0	0
1R-12984	N/A		KDC Bluffs	Property	B-P8	Air	Outdoor	Stationary	Field Sample	N/A	1288	10/31/2001	10		0.0027	0	0	0	0	0	0.0027	1	0	0	0	0	0	0	0	0	0	0	0	0	0	0	0	0
1R-12985	N/A		KDC Bluffs	Property	B-P9	Air	Outdoor	Stationary	Field Sample	N/A	1294	10/31/2001	10		0	0	0	0	0	0	0	0	0	0	0	0	0	0	0	0	0	0	0	0	0	0	0	0
1R-12987	N/A		KDC Bluffs	Blank	NA	Air	N/A	Stationary	Field Blank	N/A		10/31/2001	10								0								0								0
1R-12993	N/A		KDC Bluffs	Blank	NA	Air	N/A	Personal	Field Blank	N/A		10/31/2001	10								0								0								0
1R-12998	N/A		KDC Bluffs	Property	B-P2	Air	Outdoor	Stationary	Field Sample	N/A	1276	11/1/2001	10		0	0	0	0	0	0	0	0	0	0	0	0	0	0	0	0	0	0	0	0	0	0	0	0
1R-12999	N/A		KDC Bluffs	Property	B-P4	Air	Outdoor	Stationary	Field Sample	N/A	1276	11/1/2001	10		0	0	0	0	0	0	0	0	0	0	0	0	0	0	0	0	0	0	0	0	0	0	0	0
1R-13000	N/A		KDC Bluffs	Property	B-P5	Air	Outdoor	Stationary	Field Sample	N/A	1282	11/1/2001	10		0	0	0	0	0	0	0	0	0	0	0	0	0	0	0	0	0	0	0	0	0	0	0	0
1R-13241	N/A		KDC Bluffs	Property	B-P6	Air	Outdoor	Stationary	Field Sample	N/A	1294	11/1/2001	10		0	0	0	0	0	0	0	0	0	0	0	0	0	0	0	0	0	0	0	0	0	0	0	0
1R-13242	N/A		KDC Bluffs	Property	B-P8	Air	Outdoor	Stationary	Field Sample	N/A	1257	11/1/2001	10		0	0	0	0	0	0	0	0	0	0	0	0	0	0	0	0	0	0	0	0	0	0	0	0
1R-13244	N/A		KDC Bluffs	Blank	NA	Air	N/A	Stationary	Field Blank	N/A		11/1/2001	10								0								0								0
1R-13255	N/A		KDC Bluffs	Property	B-P2	Air	Outdoor	Stationary	Field Sample	N/A	1257	11/2/2001	10		0	0	0	0	0	0	0	0	0	0	0	0	0	0	0	0	0	0	0	0	0	0	0	0
1R-13256	N/A		KDC Bluffs	Property	B-P4	Air	Outdoor	Stationary	Field Sample	N/A	1254	11/2/2001	10		0	0	0	0	0	0	0	0	0	0	0	0	0.0028	0	0	0	0.0028	1	0	0	0	0	0	0
1R-13257	N/A		KDC Bluffs	Property	B-P5	Air	Outdoor	Stationary	Field Sample	N/A	1254	11/2/2001	10		0	0	0	0.0028	0	0	0.0028	1	0	0	0	0	0	0	0	0	0	0	0	0	0	0	0	0
1R-13258	N/A		KDC Bluffs	Property	B-P6	Air	Outdoor	Stationary	Field Sample	N/A	1254	11/2/2001	10		0	0	0	0	0	0	0	0	0	0	0	0	0	0	0	0	0	0	0	0	0	0	0	0
1R-13259	N/A		KDC Bluffs	Property	B-P8	Air	Outdoor	Stationary	Field Sample	N/A	1288	11/2/2001	10		0	0	0	0	0	0	0	0	0	0	0	0	0	0	0	0	0	0	0	0	0	0	0	0
1R-13261	N/A		KDC Bluffs	Blank	NA	Air	N/A	Stationary	Field Blank	N/A		11/2/2001	10								0								0								0
1R-13267	N/A		KDC Bluffs	Blank	NA	Air	N/A	Personal	Field Blank	N/A		11/2/2001	10								0								0								0
1R-13274	N/A		KDC Bluffs	Blank	NA	Air	N/A	Personal	Field Blank	Clear		11/3/2001	10								0								0								0
1R-13495	N/A		KDC Bluffs	Property	B-P10	Air	Outdoor	Stationary	Field Sample	Clear	1227	11/9/2001	10		0	0	0	0	0	0	0	0	0	0	0	0	0	0	0	0	0	0	0	0	0	0	0	0
SQ-00375	N/A		KDC Bluffs	Property	Lawn mowing <1% area upwind	Air	Outdoor	Stationary	Field Sample	N/A	1106	7/14/2005	33		0.0021	0	0.0074	0.0021	0.0021	0.0021	0.0158	15	0	0	0	0	0	0	0	0	0	0	0.0011	0	0	0	0.0011	1
SQ-00376	N/A		KDC Bluffs	Property	Lawn mowing <1% area downwind	Air	Outdoor	Stationary	Field Sample	N/A	1200	7/14/2005	15		0.0064	0	0.0578	0.1027	0.0449	0.0214	0.2331	109	0	0	0	0	0	0	0	0	0	0	0	0	0	0	0	0
SQ-00377	N/A		KDC Bluffs	Blank	NA	Air	N/A	Stationary	Field Blank	N/A		7/14/2005	32								0								0								0
SQ-00378	N/A		KDC Bluffs	Property	Lawn mowing <1% area child	Air	Outdoor	Personal	Field Sample	N/A	1080	7/14/2005	19		0	0	0.0507	0.0788	0.0544	0.0150	0.1989	106	0	0	0	0	0	0	0	0	0	0	0	0	0	0	0	0
SQ-00380	N/A		KDC Bluffs	Property	Lawn mowing <1%, low flow	Air	Outdoor	Personal	Field Sample	N/A	420	7/14/2005	26		0.0035	0	0.1022	0.1199	0.0952	0.0529	0.3737	106	0	0	0	0	0	0	0	0	0	0	0	0	0	0	0	0
SQ-00482	N/A		KDC Bluffs	Property	Raking <1% area upwind	Air	Outdoor	Stationary	Field Sample	N/A	1200	7/14/2005	30		0.0011	0	0.0043	0.0021	0.0096	0.0021	0.0193	18	0	0	0	0	0	0	0	0	0	0	0	0	0	0	0	0
SQ-00483	N/A		KDC Bluffs	Property	Raking <1% area downwind	Air	Outdoor	Stationary	Field Sample	N/A	1200	7/14/2005	34		0	0	0	0	0	0	0	0	0	0	0	0	0	0	0	0	0	0	0	0	0	0	0	0
SQ-00486	N/A		KDC Bluffs	Property	Raking <1% area	Air	Outdoor	Personal	Field Sample	N/A	1200	7/14/2005	32		0.0010	0	0.0130	0.0050	0.0110	0.0070	0.0371	37	0	0	0	0	0	0	0	0	0	0	0	0	0	0	0	0
SQ-00488	N/A		KDC Bluffs	Property	Child play <1% area upwind	Air	Outdoor	Stationary	Field Sample	N/A	1200	7/14/2005	34		0	0	0	0	0	0	0	0	0	0	0	0	0	0	0	0	0	0	0	0	0	0	0	0
SQ-00489	N/A		KDC Bluffs	Property	Child play <1% area downwind	Air	Outdoor	Stationary	Field Sample	N/A	1360	7/14/2005	33		0	0	0.0026	0.0009	0.0026	0.0017	0.0077	9	0	0	0	0	0	0	0	0	0	0	0	0	0	0	0	0
SQ-00490	N/A		KDC Bluffs	Property	Child play <1% area, downwind (colocated)	Air	Outdoor	Stationary	Field Replicate	N/A	1200	7/14/2005	31		0	0	0.0052	0.0052	0.0041	0.0010	0.0155	15	0	0	0	0	0	0	0	0	0	0	0	0	0	0	0	0
1R-05867	N/A		KDC Flyway	Property	F-1	Air	Outdoor	Stationary	Field Sample	N/A	1260	7/15/2001	10		0	0	0	0	0	0	0	0	0	0	0	0	0	0	0	0	0	0	0	0	0	0	0	0
1R-05868	N/A		KDC Flyway	Property	F-2	Air	Outdoor	Stationary	Field Sample	N/A	1227	7/15/2001	10		0	0	0	0	0	0	0	0	0	0	0	0	0	0	0	0	0	0	0	0	0	0	0	0
1R-05869	N/A		KDC Flyway	Property	F-3	Air	Outdoor	Stationary	Field Sample	N/A	1278	7/15/2001	10		0	0	0	0	0	0	0	0	0	0	0	0	0	0	0	0	0	0	0	0	0	0	0	0
1R-05870	N/A		KDC Flyway	Property	F-4	Air	Outdoor	Stationary	Field Sample	N/A	1275	7/15/2001	10		0	0	0	0	0	0	0	0	0	0	0	0	0	0	0	0	0	0	0	0	0	0	0	0
1R-05871	N/A		KDC Flyway	Property	F-5	Air	Outdoor	Stationary	Field Sample	N/A	1200	7/15/2001	10		0	0	0	0	0	0	0	0	0	0	0	0	0	0	0	0	0	0	0	0	0	0	0	0
1R-05872	N/A		KDC Flyway	Property	F-6	Air	Outdoor	Stationary	Field Sample	N/A	1248	7/15/2001	10		0	0	0	0	0	0	0	0	0	0	0	0	0	0	0	0	0	0	0	0	0	0	0	0
1R-06095	N/A		KDC Flyway	Property	F-2	Air	Outdoor	Stationary	Field Sample	N/A	1488	7/19/2001	10		0	0	0	0	0	0	0	0	0	0	0	0	0	0	0	0	0	0	0	0	0	0	0	0
1R-06096	N/A		KDC Flyway	Property	F-1	Air	Outdoor	Stationary	Field Sample	N/A	1497	7/19/2001	10		0	0	0	0.0023	0	0	0.0023	1	0	0	0	0	0	0	0	0	0	0	0	0	0	0	0	0
1R-06097	N/A		KDC Flyway	Property	F-3	Air	Outdoor	Stationary	Field Sample	N/A	1464	7/19/2001	10		0	0	0.0024	0	0	0	0.0024	1	0	0	0	0	0	0	0	0	0	0	0	0	0	0	0	0
1R-06098	N/A		KDC Flyway	Property	F-4	Air	Outdoor	Stationary	Field Sample	N/A	1449	7/19/2001	10		0	0	0.0024	0	0	0	0.0024	1	0	0	0	0	0	0	0	0	0	0	0	0	0	0	0	0
1R-06099	N/A		KDC Flyway	Property	F-5	Air	Outdoor	Stationary	Field Sample	N/A	1428	7/19/2001	10		0	0	0.0025	0	0	0	0.0025	1	0	0	0	0	0	0	0	0	0	0	0	0	0	0	0	0
1R-06100	N/A		KDC Flyway	Property	F-6	Air	Outdoor	Stationary	Field Sample	N/A	1533	7/19/2001	10		0	0	0	0	0	0	0	0	0	0	0	0	0	0	0	0	0	0	0	0	0	0	0	0
1R-06115	N/A		KDC Flyway	Blank	NA	Air	N/A	Personal	Field Blank	N/A		7/20/2001	10								0								0								0
1R-06117	N/A		KDC Flyway	Property	SP-2	Air	Outdoor	Stationary	Field Sample	N/A	1641	7/20/2001	10		0	0	0.0038	0.0077	0	0	0.0115	3	0	0	0	0	0	0	0	0	0	0	0	0	0	0	0	0
1R-06119	N/A		KDC Flyway	Property	SP-5	Air	Outdoor	Stationary	Field Sample	N/A	1692	7/20/2001	10		0.0037	0	0	0.0037	0	0	0.0075	2	0	0	0	0	0	0	0	0	0	0	0	0	0	0	0	0
1R-06227	N/A		KDC Flyway	Property	F-1	Air	Outdoor	Stationary	Field Sample	N/A	1593	7/20/2001	10		0	0	0	0.0040	0	0	0.0040	1	0	0	0	0	0	0	0	0	0	0	0	0	0	0	0	0
1R-06228	N/A		KDC Flyway	Property	F-2	Air	Outdoor	Stationary	Field Sample	N/A	1602	7/20/2001	10		0	0	0	0.0039	0	0	0.0039	1	0	0	0	0	0	0	0	0	0	0	0	0	0	0	0	0
1R-06229	N/A		KDC Flyway	Property	F-3	Air	Outdoor	Stationary	Field Sample	N/A	1614	7/20/2001	10		0	0	0	0	0	0	0	0	0	0	0	0	0	0	0	0	0	0	0	0	0	0	0	0
1R-06230	N/A		KDC Flyway	Property	F-4	Air	Outdoor	Stationary	Field Sample	N/A	1611	7/20/2001	10		0	0	0	0	0	0	0	0	0	0	0	0	0	0	0	0	0	0	0	0	0	0	0	0
1R-06231	N/A		KDC Flyway	Property	F-5	Air	Outdoor	Stationary	Field Sample	N/A	1602	7/20/2001	10		0	0	0	0	0	0	0	0	0	0	0	0	0	0	0	0	0	0	0	0	0	0	0	0
1R-06232	N/A		KDC Flyway	Property	F-6	Air	Outdoor	Stationary	Field Sample	N/A	1692	7/20/2001	10		0	0	0	0	0	0	0	0	0	0	0	0	0	0	0	0	0	0	0	0	0	0	0	0
1R-06233	N/A		KDC Flyway	Property	FA-1	Air	Outdoor	Stationary	Field Sample	N/A	1596	7/20/2001	10		0	0	0	0	0	0	0	0	0	0	0	0	0	0	0	0	0	0	0	0	0	0	0	0
1R-06234	N/A		KDC Flyway	Property	FA-2	Air	Outdoor	Stationary	Field Sample	N/A	1698	7/20/2001	10		0	0	0	0	0	0	0	0	0	0	0	0	0	0	0	0	0	0	0	0	0	0	0	0
1R-06241	N/A		KDC Flyway	Property	F-1	Air	Outdoor	Stationary	Field Sample	N/A	1587	7/21/2001	10		0	0	0	0.0037	0	0	0.0037	2	0	0	0	0	0	0	0	0	0	0	0	0	0	0	0	0
1R-06243	N/A		KDC Flyway	Property	F-3	Air	Outdoor	Stationary	Field Sample	N/A	1590	7/21/2001	10		0	0	0	0	0	0	0	0	0	0	0	0	0	0	0	0	0	0	0	0	0	0	0	0
1R-06244	N/A		KDC Flyway	Property	F-4	Air	Outdoor	Stationary	Field Sample	N/A	1590	7/21/2001	10		0	0	0	0	0	0	0	0	0	0	0	0	0	0	0	0	0	0	0	0	0	0	0	0
1R-06245	N/A		KDC Flyway	Property	F-5	Air	Outdoor	Stationary	Field Sample	N/A	987	7/21/2001	10		0	0	0	0	0	0	0	0	0	0	0	0	0	0	0	0	0	0	0	0	0	0	0	0
1R-06246	N/A		KDC Flyway	Property	F-6	Air	Outdoor	Stationary	Field Sample	N/A	1488	7/21/2001	10		0	0	0	0	0	0	0	0	0	0	0	0	0	0	0	0	0	0	0	0	0	0	0	0
1R-06251	N/A		KDC Flyway	Property	FA-1	Air	Outdoor	Stationary	Field Sample	N/A	1584	7/21/2001	10		0	0	0	0	0	0	0	0	0	0	0	0	0	0	0	0	0	0	0	0	0	0	0	0
1R-06252	N/A		KDC Flyway	Property	FA-2	Air	Outdoor	Stationary	Field Sample	N/A	1497	7/21/2001	10		0	0	0	0	0	0	0	0	0	0	0	0	0	0	0	0	0	0	0	0	0	0	0	0
1R-06265	N/A		KDC Flyway	Property	F-1	Air	Outdoor	Stationary	Field Sample	N/A	1632	7/23/2001	10		0.0018	0	0	0	0	0	0.0018	1	0	0	0	0	0	0	0	0	0	0	0	0	0	0	0	0
1R-06266	N/A		KDC Flyway	Property	F-2	Air	Outdoor	Stationary	Field Sample	N/A	1623	7/23/2001	10		0	0	0	0	0	0	0	0	0	0	0	0	0	0	0	0	0	0	0	0	0	0	0	0
1R-06267	N/A		KDC Flyway	Property	F-3	Air	Outdoor	Stationary	Field Sample	N/A	1626	7/23/2001	10		0	0	0	0	0	0	0	0	0	0	0	0	0	0	0	0	0	0	0	0	0	0	0	0
1R-06268	N/A		KDC Flyway	Property	F-4	Air	Outdoor	Stationary	Field Sample	N/A	1620	7/23/2001	10		0	0	0	0	0	0	0	0	0	0	0	0	0	0	0	0	0	0	0	0	0	0	0	0
1R-06269	N/A		KDC Flyway	Property	F-5	Air	Outdoor	Stationary	Field Sample	N/A	1617	7/23/2001	10		0	0	0	0	0.0026	0	0.0026	1	0	0	0	0	0	0	0	0	0	0	0	0	0	0	0	0

Sample ID	Scenario	Task	Property Group (Location)	Sample Group	Location Description (Sub Location)	Media Type	Matrix	Sample Type	Category	Pre Post Clear	Vol (air=L/ Area (dust=c m²)	Sample Date	Grid Open ings	Filter Status Non Analyzed	ISO Concentrations (Air = structures/cc)(Dust = structures/cm²) (METHOD - ISO 10312)																					
															Libby Amphiboles (LA)								Chrysotile (C)								Other Amphiboles (OA)							
															Excluded Structures			Structures Detected					Excluded Structures			Structures Detected					Excluded Structures			Structures Detected				
															Aspect Ratio 5:1	Length < 0.5 u	Dia-meter > 0.5u	Length 0.5 to 5 u	Length 5 to 10 u	Length > 10 u	Total Conc. LA	Total Count LA	Aspect Ratio 5:1	Length < 0.5 u	Dia-meter > 0.5u	Length 0.5 to 5 u	Length 5 to 10 u	Length > 10 u	Total Conc. C	Total Count C	Aspect Ratio 5:1	Length < 0.5 u	Dia-meter > 0.5u	Length 0.5 to 5 u	Length 5 to 10 u	Length > 10 u	Total Conc. OA	Total Count OA
1R-06270	N/A		KDC Flyway	Property	F-6	Air	Outdoor	Stationary	Field Sample	N/A	1590	7/23/2001	10		0	0	0	0	0	0	0	0	0	0	0	0	0	0	0	0	0	0	0	0	0	0	0	0
1R-06277	N/A		KDC Flyway	Property	FA-1	Air	Outdoor	Stationary	Field Sample	N/A	1611	7/23/2001	10		0	0	0	0	0	0	0	0	0	0	0	0	0	0	0	0	0	0	0	0	0	0	0	0
1R-06278	N/A		KDC Flyway	Property	FA-2	Air	Outdoor	Stationary	Field Sample	N/A	1599	7/23/2001	10		0	0	0	0	0	0	0	0	0	0	0	0	0	0	0	0	0	0	0	0	0	0	0	0
1R-06278	N/A		KDC Flyway	Property	FA-2	Air	Outdoor	Stationary	Field Sample	N/A	1599	7/23/2001	10		0	0	0	0	0	0	0	0	0	0	0	0	0	0	0	0	0	0	0	0	0	0	0	0
1R-06281	N/A		KDC Flyway	Property	F-6	Air	Outdoor	Stationary	Field Sample	N/A	1403	7/22/2001	10		0	0	0	0	0	0	0	0	0	0	0	0	0	0	0	0	0	0	0	0	0	0	0	0
1R-06282	N/A		KDC Flyway	Blank	NA	Air	N/A	Personal	Field Blank	N/A		7/22/2001	10									0								0								0
1R-06307	N/A		KDC Flyway	Property	F-1	Air	Outdoor	Stationary	Field Sample	N/A	1758	7/24/2001	10		0	0	0	0	0	0	0	0	0	0	0	0	0	0	0	0	0	0	0	0	0	0	0	0
1R-06308	N/A		KDC Flyway	Property	F-2	Air	Outdoor	Stationary	Field Sample	N/A	1581	7/24/2001	10		0	0	0	0	0	0	0	0	0	0	0	0	0	0	0	0	0	0	0	0	0	0	0	0
1R-06309	N/A		KDC Flyway	Property	F-3	Air	Outdoor	Stationary	Field Sample	N/A	1581	7/24/2001	10		0	0	0	0	0	0	0	0	0	0	0	0	0	0	0	0	0	0	0	0	0	0	0	0
1R-06310	N/A		KDC Flyway	Property	F-4	Air	Outdoor	Stationary	Field Sample	N/A	1581	7/24/2001	10		0	0	0	0	0	0	0	0	0	0	0	0	0	0	0	0	0	0	0	0	0	0	0	0
1R-06311	N/A		KDC Flyway	Property	F-5	Air	Outdoor	Stationary	Field Sample	N/A	1581	7/24/2001	10		0	0	0.0040	0	0	0	0.0040	1	0	0	0	0	0	0	0	0	0	0	0	0	0	0	0	0
1R-06312	N/A		KDC Flyway	Property	F-6	Air	Outdoor	Stationary	Field Sample	N/A	1521	7/24/2001	10		0	0	0	0	0	0	0	0	0	0	0	0	0	0	0	0	0	0	0	0	0	0	0	0
1R-06317	N/A		KDC Flyway	Property	FA-1	Air	Outdoor	Stationary	Field Sample	N/A	1581	7/24/2001	10		0	0	0	0	0	0	0	0	0	0	0	0	0	0	0	0	0	0	0	0	0	0	0	0
1R-06318	N/A		KDC Flyway	Property	FA-2	Air	Outdoor	Stationary	Field Sample	N/A	1521	7/24/2001	10		0	0	0	0	0	0	0	0	0	0	0	0	0	0	0	0	0	0	0	0	0	0	0	0
1R-06333	N/A		KDC Flyway	Property	F-1	Air	Outdoor	Stationary	Field Sample	N/A	1610	7/25/2001	10		0	0	0.0039	0	0	0	0.0039	1	0	0	0	0	0	0	0	0	0	0	0	0	0	0	0	0
1R-06334	N/A		KDC Flyway	Property	F-2	Air	Outdoor	Stationary	Field Sample	N/A	1610	7/25/2001	10		0	0	0	0.0039	0	0	0.0039	1	0	0	0	0	0	0	0	0	0	0	0	0	0	0	0	0
1R-06335	N/A		KDC Flyway	Property	F-3	Air	Outdoor	Stationary	Field Sample	N/A	1586	7/25/2001	10		0	0	0	0	0	0	0	0	0	0	0	0	0	0	0	0	0	0	0	0	0	0	0	0
1R-06336	N/A		KDC Flyway	Property	F-4	Air	Outdoor	Stationary	Field Sample	N/A	1610	7/25/2001	10		0	0	0	0	0	0	0	0	0	0	0	0	0	0	0	0	0	0	0	0	0	0	0	0
1R-06337	N/A		KDC Flyway	Property	F-5	Air	Outdoor	Stationary	Field Sample	N/A	1610	7/25/2001	10		0	0	0	0	0	0	0	0	0	0	0	0	0	0	0	0	0	0	0	0	0	0	0	0
1R-06338	N/A		KDC Flyway	Property	F-6	Air	Outdoor	Stationary	Field Sample	N/A	1668	7/25/2001	10		0	0	0	0	0	0	0	0	0	0	0	0	0	0	0	0	0	0	0	0	0	0	0	0
1R-06343	N/A		KDC Flyway	Property	FA-1	Air	Outdoor	Stationary	Field Sample	N/A	1610	7/25/2001	10									0								0								0
1R-06344	N/A		KDC Flyway	Property	FA-2	Air	Outdoor	Stationary	Field Sample	N/A	1722	7/25/2001	10									0								0								0
1R-06359	N/A		KDC Flyway	Property	F-1	Air	Outdoor	Stationary	Field Sample	N/A	1604	7/26/2001	10		0	0	0	0	0	0	0	0	0	0	0	0	0	0	0	0	0	0	0	0	0	0	0	0
1R-06363	N/A		KDC Flyway	Property	F-5	Air	Outdoor	Stationary	Field Sample	N/A	1601	7/26/2001	10		0	0	0	0	0	0	0	0	0	0	0	0	0	0	0	0	0	0	0	0	0	0	0	0
1R-06389	N/A		KDC Flyway	Property	F-1	Air	Outdoor	Stationary	Field Sample	N/A	1550	7/27/2001	10		0	0	0	0	0	0	0	0	0	0	0	0	0.0023	0	0	0.0023	1	0	0	0	0	0	0	0
1R-06390	N/A		KDC Flyway	Property	F-2	Air	Outdoor	Stationary	Field Sample	N/A	1541	7/27/2001	10		0	0	0	0.0023	0	0	0.0023	1	0	0	0	0	0	0	0	0	0	0	0	0	0	0	0	0
1R-06391	N/A		KDC Flyway	Property	F-3	Air	Outdoor	Stationary	Field Sample	N/A	1526	7/27/2001	10		0	0	0	0	0	0	0	0	0	0	0	0	0	0	0	0	0	0	0	0	0	0	0	0
1R-06392	N/A		KDC Flyway	Property	F-4	Air	Outdoor	Stationary	Field Sample	N/A	1523	7/27/2001	10		0	0	0	0	0	0	0	0	0	0	0	0	0	0	0	0	0	0	0	0	0	0	0	0
1R-06393	N/A		KDC Flyway	Property	F-5	Air	Outdoor	Stationary	Field Sample	N/A	1502	7/27/2001	10		0	0	0	0	0	0	0	0	0	0	0	0	0	0	0	0	0	0	0	0	0	0	0	0
1R-06394	N/A		KDC Flyway	Property	F-6	Air	Outdoor	Stationary	Field Sample	N/A	1665	7/27/2001	10		0	0	0	0	0	0	0	0	0	0	0	0	0	0	0	0	0	0	0	0	0	0	0	0
1R-06396	N/A		KDC Flyway	Blank	NA	Air	N/A	Personal	Field Blank	N/A		7/27/2001	10									0								0								0
1R-06402	N/A		KDC Flyway	Property	FA-1	Air	Outdoor	Stationary	Field Sample	N/A	1514	7/27/2001	10		0	0	0	0	0	0	0	0	0	0	0	0	0	0	0	0	0	0	0	0	0	0	0	0
1R-06403	N/A		KDC Flyway	Property	FA-2	Air	Outdoor	Stationary	Field Sample	N/A	1668	7/27/2001	10		0	0	0	0	0	0	0	0	0	0	0	0	0	0	0	0	0	0	0	0	0	0	0	0
1R-06420	N/A		KDC Flyway	Property	F-1	Air	Outdoor	Stationary	Field Sample	N/A	1613	7/28/2001	10		0	0	0	0	0	0	0	0	0	0	0	0	0	0	0	0	0	0	0	0	0	0	0	0
1R-06421	N/A		KDC Flyway	Property	F-2	Air	Outdoor	Stationary	Field Sample	N/A	1604	7/28/2001	10		0	0	0	0.0041	0	0	0.0041	1	0	0	0	0	0	0	0	0	0	0	0	0	0	0	0	0
1R-06424	N/A		KDC Flyway	Property	F-5	Air	Outdoor	Stationary	Field Sample	N/A	1577	7/28/2001	10		0	0	0	0	0	0	0	0	0	0	0	0	0	0	0	0	0	0	0	0	0	0	0	0
1R-06425	N/A		KDC Flyway	Property	F-6	Air	Outdoor	Stationary	Field Sample	N/A	1616	7/28/2001	10		0	0	0	0	0	0	0	0	0	0	0	0	0	0	0	0	0	0	0	0	0	0	0	0
1R-06434	N/A		KDC Flyway	Property	F-1	Air	Outdoor	Stationary	Field Sample	N/A	1631	7/30/2001	10		0	0	0	0	0	0	0	0	0	0	0	0	0	0	0	0	0	0	0	0	0	0	0	0
1R-06435	N/A		KDC Flyway	Property	F-2	Air	Outdoor	Stationary	Field Sample	N/A	1619	7/30/2001	10		0	0	0	0	0	0	0	0	0	0	0	0	0	0	0	0	0	0	0	0	0	0	0	0
1R-06436	N/A		KDC Flyway	Property	F-5	Air	Outdoor	Stationary	Field Sample	N/A	1568	7/30/2001	10		0	0	0	0	0	0	0.0040	1	0	0	0	0	0	0	0	0	0	0	0	0	0	0	0	0
1R-06437	N/A		KDC Flyway	Property	F-6	Air	Outdoor	Stationary	Field Sample	N/A	1665	7/30/2001	10		0	0	0	0	0	0	0	0	0	0	0	0	0	0	0	0	0	0	0	0	0	0	0	0
1R-06438	N/A		KDC Flyway	Blank	NA	Air	N/A	Personal	Field Blank	N/A		7/30/2001	10									0								0								0
1R-06440	N/A		KDC Flyway	Property	F-3	Air	Outdoor	Stationary	Field Sample	N/A	1586	7/30/2001	10		0	0	0	0	0	0	0	0	0	0	0	0	0	0	0	0	0	0	0	0	0	0	0	0
1R-06441	N/A		KDC Flyway	Property	F-4	Air	Outdoor	Stationary	Field Sample	N/A	1580	7/30/2001	10		0	0	0	0	0	0	0	0	0	0	0	0	0	0	0	0	0	0	0	0	0	0	0	0
1R-06442	N/A		KDC Flyway	Property	FA-1	Air	Outdoor	Stationary	Field Sample	N/A	1616	7/30/2001	10		0	0	0	0	0	0	0	0	0	0	0	0	0	0	0	0	0	0	0	0	0	0	0	0
1R-06443	N/A		KDC Flyway	Property	FA-2	Air	Outdoor	Stationary	Field Sample	N/A	1643	7/30/2001	10		0	0	0	0	0	0	0	0	0	0	0	0	0	0	0	0	0	0	0	0	0	0	0	0
1R-06462	N/A		KDC Flyway	Property	F-1	Air	Outdoor	Stationary	Field Sample	N/A	1568	7/31/2001	10		0.0040	0	0	0	0	0	0.0040	1	0	0	0	0	0	0	0	0	0	0	0	0	0	0	0	0
1R-06463	N/A		KDC Flyway	Property	F-2	Air	Outdoor	Stationary	Field Sample	N/A	1580	7/31/2001	10		0	0	0	0	0	0	0	0	0	0	0	0	0	0	0	0	0	0	0	0	0	0	0	0
1R-06464	N/A		KDC Flyway	Property	F-5	Air	Outdoor	Stationary	Field Sample	N/A	1610	7/31/2001	10		0	0	0	0	0	0	0	0	0	0	0	0	0	0	0	0	0	0	0	0	0	0	0	0
1R-06465	N/A		KDC Flyway	Property	F-6	Air	Outdoor	Stationary	Field Sample	N/A	1577	7/31/2001	10		0	0	0	0	0	0	0	0	0	0	0	0	0	0	0	0	0	0	0	0	0	0	0	0
1R-06467	N/A		KDC Flyway	Blank	NA	Air	N/A	Personal	Field Blank	N/A		7/31/2001	10									0								0								0
1R-06469	N/A		KDC Flyway	Property	F-4	Air	Outdoor	Stationary	Field Sample	N/A	1601	7/31/2001	10		0	0	0	0	0	0	0	0	0	0	0	0	0	0	0	0	0	0	0	0	0	0	0	0
1R-06470	N/A		KDC Flyway	Property	FA-1	Air	Outdoor	Stationary	Field Sample	N/A	1598	7/31/2001	10		0	0	0	0	0	0	0	0	0	0	0	0	0	0	0	0	0	0	0	0	0	0	0	0
1R-06471	N/A		KDC Flyway	Property	FA-2	Air	Outdoor	Stationary	Field Sample	N/A	1574	7/31/2001	10		0	0	0	0	0	0	0	0	0	0	0	0	0	0	0	0	0	0	0	0	0	0	0	0
1R-06494	N/A		KDC Flyway	Property	F-1	Air	Outdoor	Stationary	Field Sample	N/A	1592	8/1/2001	10		0	0	0	0.0022	0	0	0.0022	1	0	0	0	0	0	0	0	0	0	0	0	0	0	0	0	0
1R-06495	N/A		KDC Flyway	Property	F-2	Air	Outdoor	Stationary	Field Sample	N/A	1598	8/1/2001	10		0	0	0	0	0	0	0	0	0	0	0	0	0	0	0	0	0	0	0	0	0	0	0	0
1R-06497	N/A		KDC Flyway	Property	F-6	Air	Outdoor	Stationary	Field Sample	N/A	1511	8/1/2001	10		0	0	0	0	0	0	0	0	0	0	0	0	0	0	0	0	0	0	0	0	0	0	0	0
1R-06500	N/A		KDC Flyway	Property	F-5	Air	Outdoor	Stationary	Field Sample	N/A	1631	8/1/2001	10		0	0	0	0	0	0	0	0	0	0	0	0	0	0	0	0	0	0	0	0	0	0	0	0
1R-06524	N/A		KDC Flyway	Property	F-1	Air	Outdoor	Stationary	Field Sample	N/A	1574	8/2/2001	10		0	0	0	0	0	0	0	0	0	0	0	0	0	0	0	0	0	0	0	0	0	0	0	0
1R-06525	N/A		KDC Flyway	Property	F-2	Air	Outdoor	Stationary	Field Sample	N/A	1565	8/2/2001	10		0	0	0	0	0	0	0	0	0	0	0	0	0	0	0	0	0	0	0	0	0	0	0	0
1R-06526	N/A		KDC Flyway	Property	F-5	Air	Outdoor	Stationary	Field Sample	N/A	1526	8/2/2001	10		0	0	0	0	0	0	0	0	0	0	0	0	0	0	0	0	0	0	0	0	0	0	0	0
1R-06527	N/A		KDC Flyway	Property	F-6	Air	Outdoor	Stationary	Field Sample	N/A	1625	8/2/2001	10		0	0	0	0	0	0.0018	0.0018	1	0	0	0	0	0	0	0	0	0	0	0	0	0	0	0	0
1R-06529	N/A		KDC Flyway	Blank	NA	Air	N/A	Personal	Field Blank	N/A		8/2/2001	10									0								0								0
1R-06551	N/A		KDC Flyway	Property	F-1	Air	Outdoor	Stationary	Field Sample	N/A	1616	8/3/2001	10		0	0	0	0	0	0	0	0	0	0	0	0	0	0	0	0	0	0	0	0	0	0	0	0
1R-06552	N/A		KDC Flyway	Property	F-2	Air	Outdoor	Stationary	Field Sample	N/A	1628	8/3/2001	10		0	0	0.0018	0	0.0018	0	0.0036	2	0	0	0	0	0	0	0	0	0	0	0	0	0	0	0	0
1R-06553	N/A		KDC Flyway	Property	F-5	Air	Outdoor	Stationary	Field Sample	N/A	1659	8/3/2001	10		0	0	0	0	0	0	0	0	0	0	0	0	0	0	0	0	0	0	0	0	0	0	0	0
1R-06554	N/A		KDC Flyway	Property	F-6	Air	Outdoor	Stationary	Field Sample	N/A	1559	8/3/2001	10		0	0	0	0	0	0	0	0	0	0	0	0	0	0	0	0	0	0	0	0	0	0	0	0
1R-06556	N/A		KDC Flyway	Blank	NA	Air	N/A	Personal	Field Blank	N/A		8/3/2001	10									0								0								0
1R-06577	N/A		KDC Flyway	Property	F-1	Air	Outdoor	Stationary	Field Sample	N/A	1556	8/4/2001	10		0	0	0.0022	0	0	0	0.0022	1	0	0	0	0	0	0	0	0	0	0	0	0	0	0	0	0
1R-06578	N/A		KDC Flyway	Property	F-2	Air	Outdoor	Stationary	Field Sample	N/A	1547	8/4/2001	10		0	0	0	0.0023	0.0023	0	0.0045	2	0	0	0	0	0	0	0	0	0	0	0	0	0	0	0	0
1R-06579	N/A		KDC Flyway	Property	F-5	Air	Outdoor	Stationary	Field Sample	N/A	1502	8/4/2001	10		0	0	0	0	0	0	0	0	0	0	0	0	0	0	0	0	0	0	0	0	0	0	0	0
1R-06884	N/A		KDC Flyway	Property	FA-2	Air	Outdoor	Stationary	Field Sample	N/A	1659	8/6/2001	10		0	0	0	0	0	0	0	0	0	0	0	0	0	0	0	0	0	0	0	0	0	0	0	0
1R-06903	N/A		KDC Flyway	Property	F-3	Air	Outdoor	Stationary	Field Sample	N/A	1529	8/4/2001	10		0	0	0	0	0	0	0	0	0	0	0	0	0	0	0	0	0	0	0	0	0	0	0	0
1R-06904	N/A		KDC Flyway	Property	F-4	Air	Outdoor	Stationary	Field Sample	N/A	1529	8/4/2001	10		0	0	0	0	0	0	0	0	0	0	0	0	0	0	0	0	0	0	0	0	0	0	0	0
1R-06905	N/A		KDC Flyway	Property	FA-1	Air	Outdoor	Stationary	Field Sample	N/A	1529	8/4/2001	10		0	0	0	0	0	0	0	0	0	0	0	0	0	0	0	0	0	0	0	0	0	0	0	0
1R-06935	N/A		KDC Flyway	Property	F-1	Air	Outdoor	Stationary	Field Sample	N/A	1637	8/6/2001	10		0	0	0	0	0	0	0	0	0	0	0	0	0	0	0	0	0	0	0	0	0	0	0	0
1R-06936	N/A		KDC Flyway	Property	F-2	Air	Outdoor	Stationary	Field Sample	N/A	1640	8/6/2001	10		0	0	0	0	0	0	0	0	0	0	0	0	0	0	0	0	0	0	0	0	0	0	0	0
1R-06938	N/A		KDC Flyway	Property	F-6	Air	Outdoor	Stationary	Field Sample	N/A	1665	8/6/2001	9		0	0	0.0044	0	0	0	0.0044	1	0	0	0	0	0	0	0	0	0	0	0	0	0	0	0	0
1R-06940	N/A		KDC Flyway	Blank	NA	Air	N/A	Personal	Field Blank	N/A		8/6/2001	10									0								0								0
1R-06942	N/A		KDC Flyway	Property	F-3	Air	Outdoor	Stationary	Field Sample	N/A	1616	8/7/2001	10		0	0	0	0	0	0	0	0	0	0	0	0	0	0	0	0	0	0	0	0	0	0	0	0
1R-06943	N/A		KDC Flyway	Property	F-4	Air	Outdoor	Stationary	Field Sample	N/A	1610	8/7/2001	10		0	0	0	0	0	0	0	0	0	0	0	0	0	0	0	0	0	0	0	0	0	0	0	0
1R-06944	N/A		KDC Flyway	Property	FA-1	Air	Outdoor	Stationary	Field Sample	N/A	1604	8/7/2001	10		0	0	0	0	0	0	0	0	0	0	0	0	0	0	0	0	0	0	0	0	0	0	0	0
1R-06957	N/A		KDC Flyway	Property	F-1	Air	Outdoor	Stationary	Field Sample	N/A	485	8/7/2001	10		0	0	0	0	0	0	0	0	0	0	0	0	0	0	0	0	0	0	0	0	0	0	0	0
1R-06958	N/A		KDC Flyway	Property	F-2	Air	Outdoor	Stationary	Field Sample	N/A	1631	8/7/2001	10		0	0	0	0	0	0	0	0	0	0	0	0	0	0	0	0	0	0	0	0	0	0	0	0
1R-06959	N/A		KDC Flyway	Property	F-5	Air	Outdoor	Stationary	Field Sample	N/A	1592	8/7/2001	10		0	0	0	0	0	0	0	0	0	0	0	0	0	0	0	0	0	0	0	0	0	0	0	0

Criteria:

Server-Database: \\204.47.48.36\Libby2

Sample ID	Scenario	Task	Property Group (Location)	Sample Group	Location Description (Sub Location)	Media Type	Matrix	Sample Type	Category	Pre Post Clear	Vol (air=L)/ Area (dust=cm²)	Sample Date	Grid Openings	Filter Status Non Analyzed	ISO Concentrations (Air = structures/cc)(Dust = structures/cm²) (METHOD - ISO 10312)																					
															Libby Amphiboles (LA)								Chrysotile (C)								Other Amphiboles (OA)							
															Excluded Structures			Structures Detected					Excluded Structures			Structures Detected					Excluded Structures			Structures Detected				
															Aspect Ratio < 5:1	Length < 0.5 u	Diameter > 0.5u	Length 0.5 to 5 u	Length 5 to 10 u	Length > 10 u	Total Conc. LA	Total Count LA	Aspect Ratio < 5:1	Length < 0.5 u	Diameter > 0.5u	Length 0.5 to 5 u	Length 5 to 10 u	Length > 10 u	Total Conc. C	Total Count C	Aspect Ratio < 5:1	Length < 0.5 u	Diameter > 0.5u	Length 0.5 to 5 u	Length 5 to 10 u	Length > 10 u	Total Conc. OA	Total Count OA
1R-06960	N/A		KDC Flyway	Property	F-6	Air	Outdoor	Stationary	Field Sample	N/A	1842	8/7/2001	10		0	0	0	0.0023	0	0	0.0023	1	0	0	0	0	0	0	0	0	0	0	0	0	0	0	0	0
1R-07184	N/A		KDC Flyway	Property	FA-2	Air	Outdoor	Stationary	Field Sample	N/A	1794	8/7/2001	10		0	0	0	0	0	0	0	0	0	0	0	0	0	0	0	0	0	0	0	0	0	0	0	0
1R-07199	N/A		KDC Flyway	Property	F-1	Air	Outdoor	Stationary	Field Sample	N/A	1643	8/8/2001	9		0	0	0	0.0047	0	0	0.0047	2	0	0	0	0	0	0	0	0	0	0	0	0	0	0	0	0
1R-07200	N/A		KDC Flyway	Property	F-2	Air	Outdoor	Stationary	Field Sample	N/A	1634	8/8/2001	9		0.0024	0	0	0	0.0024	0	0.0048	2	0	0	0	0	0	0	0	0	0	0	0	0	0	0	0	0
1R-07201	N/A		KDC Flyway	Property	F-5	Air	Outdoor	Stationary	Field Sample	N/A	1656	8/8/2001	10		0	0	0	0	0	0	0	0	0	0	0	0	0	0	0	0	0	0	0	0	0	0	0	0
1R-07202	N/A		KDC Flyway	Property	F-6	Air	Outdoor	Stationary	Field Sample	N/A	1433	8/8/2001	10		0	0	0	0	0	0	0	0	0	0	0	0	0	0	0	0	0	0	0	0	0	0	0	0
1R-07208	N/A		KDC Flyway	Property	F-3	Air	Outdoor	Stationary	Field Sample	N/A	1616	8/8/2001	10		0	0	0	0	0	0	0	0	0	0	0	0	0	0	0	0	0	0	0	0	0	0	0	0
1R-07209	N/A		KDC Flyway	Property	F-4	Air	Outdoor	Stationary	Field Sample	N/A	1616	8/8/2001	10		0	0	0	0	0	0	0	0	0	0	0	0	0	0	0	0	0	0	0	0	0	0	0	0
1R-07210	N/A		KDC Flyway	Property	FA-1	Air	Outdoor	Stationary	Field Sample	N/A	1592	8/8/2001	10		0	0	0	0	0	0	0	0	0	0	0	0	0	0	0	0	0	0	0	0	0	0	0	0
1R-07214	N/A		KDC Flyway	Property	FA-2	Air	Outdoor	Stationary	Field Sample	N/A	1433	8/8/2001	10		0	0	0	0	0	0	0	0	0	0	0	0	0	0	0	0	0	0	0	0	0	0	0	0
1R-07226	N/A		KDC Flyway	Property	F-3	Air	Outdoor	Stationary	Field Sample	N/A	1619	8/9/2001	10		0	0	0	0	0	0	0	0	0	0	0	0	0	0	0	0	0	0	0	0	0	0	0	0
1R-07227	N/A		KDC Flyway	Property	F-4	Air	Outdoor	Stationary	Field Sample	N/A	1610	8/9/2001	10		0	0	0	0	0	0	0	0	0	0	0	0	0	0	0	0	0	0	0	0	0	0	0	0
1R-07228	N/A		KDC Flyway	Property	FA-1	Air	Outdoor	Stationary	Field Sample	N/A	1628	8/9/2001	10		0	0	0	0	0	0	0	0	0	0	0	0	0	0	0	0	0	0	0	0	0	0	0	0
1R-07229	N/A		KDC Flyway	Property	FA-2	Air	Outdoor	Stationary	Field Sample	N/A	1761	8/9/2001	10		0	0	0	0	0	0	0	0	0	0	0	0	0	0	0	0	0	0	0	0	0	0	0	0
1R-07242	N/A		KDC Flyway	Property	F-1	Air	Outdoor	Stationary	Field Sample	N/A	1631	8/9/2001	10		0	0	0	0	0	0	0	0	0	0	0	0	0	0	0	0	0	0	0	0	0	0	0	0
1R-07243	N/A		KDC Flyway	Property	F-2	Air	Outdoor	Stationary	Field Sample	N/A	1628	8/9/2001	10		0	0	0	0	0	0	0	0	0	0	0	0	0	0	0	0	0	0	0	0	0	0	0	0
1R-07244	N/A		KDC Flyway	Property	F-5	Air	Outdoor	Stationary	Field Sample	N/A	1604	8/9/2001	10		0	0	0	0	0	0	0	0	0	0	0	0	0	0	0	0	0	0	0	0	0	0	0	0
1R-07245	N/A		KDC Flyway	Property	F-6	Air	Outdoor	Stationary	Field Sample	N/A	1761	8/9/2001	10		0	0	0	0.0036	0	0	0.0036	1	0	0	0	0	0	0	0	0	0	0	0	0	0	0	0	0
1R-07246	N/A		KDC Flyway	Blank	NA	Air	N/A	Personal	Field Blank	N/A		8/9/2001	10									0																	0
1R-07260	N/A		KDC Flyway	Property	F-1	Air	Outdoor	Stationary	Field Sample	N/A	1613	8/10/2001	10		0	0	0	0	0	0	0	0	0	0	0	0	0	0	0	0	0	0	0	0	0	0	0	0
1R-07262	N/A		KDC Flyway	Property	F-5	Air	Outdoor	Stationary	Field Sample	N/A	1583	8/10/2001	10		0	0	0	0	0	0	0	0	0	0	0	0	0	0	0	0	0	0	0	0	0	0	0	0
1R-07263	N/A		KDC Flyway	Property	F-3	Air	Outdoor	Stationary	Field Sample	N/A	1610	8/10/2001	10		0.0024	0	0	0	0	0	0.0024	1	0	0	0	0	0	0	0	0	0	0	0	0	0	0	0	0
1R-07264	N/A		KDC Flyway	Property	F-4	Air	Outdoor	Stationary	Field Sample	N/A	1616	8/10/2001	10		0	0	0	0	0	0	0	0	0	0	0	0	0	0	0	0	0	0	0	0	0	0	0	0
1R-07265	N/A		KDC Flyway	Property	FA-1	Air	Outdoor	Stationary	Field Sample	N/A	1601	8/10/2001	10		0	0	0	0	0	0	0	0	0	0	0	0	0	0	0	0	0	0	0	0	0	0	0	0
1R-07266	N/A		KDC Flyway	Property	FA-2	Air	Outdoor	Stationary	Field Sample	N/A	1523	8/10/2001	10		0	0	0	0	0	0	0	0	0	0	0	0	0	0	0	0	0	0	0	0	0	0	0	0
1R-07273	N/A		KDC Flyway	Property	F-6	Air	Outdoor	Stationary	Field Sample	N/A	1535	8/10/2001	10		0	0	0	0	0	0	0	0	0	0	0	0	0	0	0	0	0	0	0	0	0	0	0	0
1R-07290	N/A		KDC Flyway	Property	F-4	Air	Outdoor	Stationary	Field Sample	N/A	1659	8/11/2001	10		0	0	0	0	0	0	0	0	0	0	0	0	0	0	0	0	0	0	0	0	0	0	0	0
1R-07291	N/A		KDC Flyway	Property	F-3	Air	Outdoor	Stationary	Field Sample	N/A	1662	8/11/2001	10		0	0	0	0	0	0	0	0	0	0	0	0	0	0	0	0	0	0	0	0	0	0	0	0
1R-07292	N/A		KDC Flyway	Property	FA-1	Air	Outdoor	Stationary	Field Sample	N/A	1659	8/11/2001	10		0	0	0	0	0	0	0	0	0	0	0	0	0	0	0	0	0	0	0	0	0	0	0	0
1R-07306	N/A		KDC Flyway	Property	F-1	Air	Outdoor	Stationary	Field Sample	N/A	1622	8/11/2001	10				0				0.0054	1			0					0	0	0	0	0	0	0	0	0
1R-07307	N/A		KDC Flyway	Property	F-2	Air	Outdoor	Stationary	Field Sample	N/A	1628	8/11/2001	10		0	0	0	0.0026	0	0	0.0026	1	0	0	0	0	0	0	0	0	0	0	0	0	0	0	0	0
1R-07308	N/A		KDC Flyway	Property	F-5	Air	Outdoor	Stationary	Field Sample	N/A	1662	8/11/2001	10		0	0	0	0	0	0	0	0	0	0	0	0	0	0	0	0	0	0	0	0	0	0	0	0
1R-07309	N/A		KDC Flyway	Property	F-6	Air	Outdoor	Stationary	Field Sample	N/A	1553	8/11/2001	10		0	0	0	0	0	0	0	0	0	0	0	0	0	0	0	0	0	0	0	0	0	0	0	0
1R-07310	N/A		KDC Flyway	Blank	NA	Air	N/A	Personal	Field Blank	N/A		8/11/2001	10									0																	0
1R-07312	N/A		KDC Flyway	Property	F-3	Air	Outdoor	Stationary	Field Sample	N/A	1604	8/13/2001	10		0	0	0	0	0	0	0	0	0	0	0	0	0	0	0	0	0	0	0	0	0	0	0	0
1R-07313	N/A		KDC Flyway	Property	F-4	Air	Outdoor	Stationary	Field Sample	N/A	1595	8/13/2001	10		0	0	0	0	0	0	0	0	0	0	0	0	0	0	0	0	0	0	0	0	0	0	0	0
1R-07314	N/A		KDC Flyway	Property	FA-1	Air	Outdoor	Stationary	Field Sample	N/A	1598	8/13/2001	10		0	0	0	0	0	0	0	0	0	0	0	0	0	0	0	0	0	0	0	0	0	0	0	0
1R-07315	N/A		KDC Flyway	Property	FA-2	Air	Outdoor	Stationary	Field Sample	N/A	1659	8/13/2001	10		0	0	0	0	0	0	0	0	0	0	0	0	0	0	0	0	0	0	0	0	0	0	0	0
1R-07328	N/A		KDC Flyway	Property	F-1	Air	Outdoor	Stationary	Field Sample	N/A	1637	8/13/2001	10		0	0	0.0051	0	0	0	0.0051	2	0	0	0	0	0	0	0	0	0	0	0	0	0	0	0	0
1R-07329	N/A		KDC Flyway	Property	F-2	Air	Outdoor	Stationary	Field Sample	N/A	1625	8/13/2001	10		0	0	0	0	0	0	0	0	0	0	0	0	0	0	0	0	0	0	0	0	0	0	0	0
1R-07330	N/A		KDC Flyway	Property	F-5	Air	Outdoor	Stationary	Field Sample	N/A	1607	8/13/2001	10		0	0	0	0	0	0	0	0	0	0	0	0	0	0	0	0	0	0	0	0	0	0	0	0
1R-07331	N/A		KDC Flyway	Property	F-6	Air	Outdoor	Stationary	Field Sample	N/A	1649	8/13/2001	10		0	0	0	0	0	0	0	0	0	0	0	0	0	0	0	0	0	0	0	0	0	0	0	0
1R-07333	N/A		KDC Flyway	Blank	NA	Air	N/A	Personal	Field Blank	N/A		8/13/2001	10									0																	0
1R-07350	N/A		KDC Flyway	Property	F-1	Air	Outdoor	Stationary	Field Sample	N/A	1637	8/14/2001	10		0	0	0	0	0.0026	0	0.0026	1	0	0	0	0	0	0	0	0	0	0	0	0	0	0	0	0
1R-07351	N/A		KDC Flyway	Property	F-2	Air	Outdoor	Stationary	Field Sample	N/A	1628	8/14/2001	10		0	0	0	0.0026	0	0	0.0026	1	0	0	0	0	0	0	0	0	0	0	0	0	0	0	0	0
1R-07352	N/A		KDC Flyway	Property	F-5	Air	Outdoor	Stationary	Field Sample	N/A	1592	8/14/2001	10		0	0	0	0	0	0	0	0	0	0	0	0	0	0	0	0	0	0	0	0	0	0	0	0
1R-07353	N/A		KDC Flyway	Property	F-6	Air	Outdoor	Stationary	Field Sample	N/A	1731	8/14/2001	10		0	0	0	0	0	0	0	0	0	0	0	0	0	0	0	0	0	0	0	0	0	0	0	0
1R-07356	N/A		KDC Flyway	Property	F-3	Air	Outdoor	Stationary	Field Sample	N/A	1607	8/14/2001	28		0	0	0	0	0	0	0	0	0	0	0	0	0	0	0	0	0	0	0	0	0	0	0	0
1R-07357	N/A		KDC Flyway	Property	F-4	Air	Outdoor	Stationary	Field Sample	N/A	1601	8/14/2001	30		0	0	0	0	0	0	0	0	0	0	0	0	0	0	0	0	0	0	0	0	0	0	0	0
1R-07358	N/A		KDC Flyway	Property	FA-1	Air	Outdoor	Stationary	Field Sample	N/A	1595	8/14/2001	30		0	0	0	0	0	0	0	0	0	0	0	0	0	0	0	0	0	0	0	0	0	0	0	0
1R-07359	N/A		KDC Flyway	Property	FA-2	Air	Outdoor	Stationary	Field Sample	N/A	1731	8/14/2001	10		0	0	0	0	0	0	0	0	0	0	0	0	0	0	0	0	0	0	0	0	0	0	0	0
1R-07378	N/A		KDC Flyway	Property	F-6	Air	Outdoor	Stationary	Field Sample	N/A	1454	8/15/2001	10		0	0	0	0	0	0	0	0	0	0	0	0	0	0	0	0	0	0	0	0	0	0	0	0
1R-07701	N/A		KDC Flyway	Property	F-1	Air	Outdoor	Stationary	Field Sample	N/A	1643	8/15/2001	10		0	0	0	0	0	0	0	0	0	0	0	0	0	0	0	0	0	0	0	0	0	0	0	0
1R-07702	N/A		KDC Flyway	Property	F-2	Air	Outdoor	Stationary	Field Sample	N/A	1649	8/15/2001	10		0	0	0	0	0	0	0	0	0	0	0	0	0	0	0	0	0	0	0	0	0	0	0	0
1R-07703	N/A		KDC Flyway	Property	F-5	Air	Outdoor	Stationary	Field Sample	N/A	1683	8/15/2001	10		0	0	0	0	0	0	0	0	0	0	0	0	0	0	0	0	0	0	0	0	0	0	0	0
1R-07704	N/A		KDC Flyway	Property	F-3	Air	Outdoor	Stationary	Field Sample	N/A	1665	8/15/2001	10		0	0	0	0	0	0	0	0	0	0	0	0	0	0	0	0	0	0	0	0	0	0	0	0
1R-07705	N/A		KDC Flyway	Property	F-4	Air	Outdoor	Stationary	Field Sample	N/A	1677	8/15/2001	10		0	0	0	0	0	0	0	0	0	0	0	0	0	0	0	0	0	0	0	0	0	0	0	0
1R-07706	N/A		KDC Flyway	Property	FA-1	Air	Outdoor	Stationary	Field Sample	N/A	1665	8/15/2001	10		0	0	0	0	0	0	0	0	0	0	0	0	0	0	0	0	0	0	0	0	0	0	0	0
1R-07707	N/A		KDC Flyway	Property	FA-2	Air	Outdoor	Stationary	Field Sample	N/A	1421	8/15/2001	10		0	0	0	0	0	0	0	0	0	0	0	0	0	0	0	0	0	0	0	0	0	0	0	0
1R-07731	N/A		KDC Flyway	Property	F-1	Air	Outdoor	Stationary	Field Sample	N/A	1605	8/16/2001	10		0	0	0	0	0	0.0022	0.0022	1	0	0	0	0	0	0	0	0	0	0	0	0	0	0	0	0
1R-07732	N/A		KDC Flyway	Property	F-2	Air	Outdoor	Stationary	Field Sample	N/A	1599	8/16/2001	10		0	0	0	0	0	0	0	0	0	0	0	0	0	0	0	0	0	0	0	0	0	0	0	0
1R-07733	N/A		KDC Flyway	Property	F-5	Air	Outdoor	Stationary	Field Sample	N/A	1563	8/16/2001	10		0	0	0	0	0	0	0	0	0	0	0	0	0	0	0	0	0	0	0	0	0	0	0	0
1R-07734	N/A		KDC Flyway	Property	F-6	Air	Outdoor	Stationary	Field Sample	N/A	1143	8/16/2001	10		0	0	0	0	0	0	0	0	0	0	0	0	0	0	0	0	0	0	0	0	0	0	0	0
1R-07735	N/A		KDC Flyway	Blank	NA	Air	N/A	Personal	Field Blank	N/A		8/16/2001	10									0																	0
1R-07747	N/A		KDC Flyway	Property	FA-1	Air	Outdoor	Stationary	Field Sample	N/A	1566	8/16/2001	10		0	0	0	0	0	0	0	0	0	0	0	0	0	0	0	0	0	0	0	0	0	0	0	0
1R-07748	N/A		KDC Flyway	Property	FA-2	Air	Outdoor	Stationary	Field Sample	N/A	1629	8/16/2001	10		0	0	0	0	0	0	0	0	0	0	0	0	0	0	0	0	0	0	0	0	0	0	0	0
1R-07759	N/A		KDC Flyway	Property	F-1	Air	Outdoor	Stationary	Field Sample	N/A	1623	8/17/2001	10		0	0	0	0	0	0	0	0	0	0	0	0	0	0	0	0	0	0	0	0	0	0	0	0
1R-07760	N/A		KDC Flyway	Property	F-2	Air	Outdoor	Stationary	Field Sample	N/A	1623	8/17/2001	10		0	0	0	0	0	0	0	0	0	0	0	0	0	0	0	0	0	0	0	0	0	0	0	0
1R-07761	N/A		KDC Flyway	Property	F-5	Air	Outdoor	Stationary	Field Sample	N/A	1635	8/17/2001	10		0	0	0	0	0	0	0	0	0	0	0	0	0	0	0	0	0	0	0	0	0	0	0	0
1R-07762	N/A		KDC Flyway	Property	F-6	Air	Outdoor	Stationary	Field Sample	N/A	1569	8/17/2001	10		0	0	0	0	0	0	0	0	0	0	0	0	0	0	0	0	0	0	0	0	0	0	0	0
1R-07763	N/A		KDC Flyway	Blank	NA	Air	N/A	Personal	Field Blank	N/A		8/17/2001	10									0																	0
1R-07765	N/A		KDC Flyway	Property	F-3	Air	Outdoor	Stationary	Field Sample	N/A	1635	8/17/2001	10		0	0	0	0.0039	0	0	0.0039	1	0	0	0	0	0	0	0	0	0	0	0	0	0	0	0	0
1R-07766	N/A		KDC Flyway	Property	F-4	Air	Outdoor	Stationary	Field Sample	N/A	1635	8/17/2001	10		0	0	0	0	0	0	0	0	0	0	0	0	0	0	0	0	0	0	0	0	0	0	0	0
1R-07767	N/A		KDC Flyway	Property	FA-1	Air	Outdoor	Stationary	Field Sample	N/A	1626	8/17/2001	10		0	0	0	0	0	0	0	0	0	0	0	0	0	0	0	0	0	0	0	0	0	0	0	0
1R-07768	N/A		KDC Flyway	Property	FA-2	Air	Outdoor	Stationary	Field Sample	N/A	1554	8/17/2001	10		0	0	0	0	0	0	0	0	0	0	0	0	0	0	0	0	0	0	0	0	0	0	0	0
1R-07789	N/A		KDC Flyway	Property	F-1	Air	Outdoor	Stationary	Field Sample	N/A	1353	8/18/2001	10		0.0029	0	0	0	0	0	0.0029	1	0	0	0	0	0	0	0	0	0	0	0	0	0	0	0	0
1R-07790	N/A		KDC Flyway	Property	F-2	Air	Outdoor	Stationary	Field Sample	N/A	1359	8/18/2001	10		0	0	0	0	0	0	0	0	0	0	0	0	0	0	0	0	0	0	0	0	0	0	0	0
1R-07791	N/A		KDC Flyway	Property	F-5	Air	Outdoor	Stationary	Field Sample	N/A	1392	8/18/2001	10		0	0	0	0	0.0028	0	0.0028	1	0	0	0	0	0	0	0	0	0	0	0	0	0	0	0	0
1R-07792	N/A		KDC Flyway	Property	F-6	Air	Outdoor	Stationary	Field Sample	N/A	1200	8/18/2001	10		0	0	0	0.0032	0	0	0.0032	1	0	0	0	0	0	0	0	0	0	0	0	0	0	0	0	0
1R-07793	N/A		KDC Flyway	Blank	NA	Air	N/A	Personal	Field Blank	N/A		8/18/2001	10									0																	0
1R-07811	N/A		KDC Flyway	Property	F-1	Air	Outdoor	Stationary	Field Sample	N/A	1591	8/20/2001	10		0.0024	0	0	0.0024	0.0024	0	0.0073	3	0	0	0	0	0	0	0	0	0	0	0	0	0	0	0	0
1R-07813	N/A		KDC Flyway	Property	F-5	Air	Outdoor	Stationary	Field Sample	N/A	1626	8/20/2001	10		0.0024	0	0	0	0	0	0.0024	1	0	0	0	0	0	0	0	0	0	0	0	0	0	0	0	0
1R-07814	N/A		KDC Flyway	Property	F-6	Air	Outdoor	Stationary	Field Sample	N/A	1560	8/20/2001	10		0	0	0	0	0	0	0	0	0	0	0	0	0	0	0	0	0	0	0	0	0	0	0	0
1R-07815	N/A		KDC Flyway	Blank	NA	Air	N/A	Personal	Field Blank	N/A		8/20/2001	10									0																	0
1R-07817	N/A		KDC Flyway	Property	F-3	Air	Outdoor	Stationary	Field Sample	N/A	1611	8/20/2001	10		0	0	0	0	0	0	0	0	0	0	0	0	0	0	0	0	0	0	0	0	0	0	0	0

Sample ID	Scenario	Task	Property Group (Location)	Sample Group	Location Description (Sub Location)	Media Type	Matrix	Sample Type	Category	Pre Post Clear	Vol (air=L)/ Area (dust=cm²)	Sample Date	Grid Openings	Filter Status Non Analyzed	ISO Concentrations (Air = structures/cc)(Dust = structures/cm²) (METHOD - ISO 10312)																							
															Libby Amphiboles (LA)								Chrysotile (C)								Other Amphiboles (OA)							
															Excluded Structures			Structures Detected					Excluded Structures			Structures Detected					Excluded Structures			Structures Detected				
															Aspect Ratio < 5:1	Length < 0.5 u	Dia-meter > 0.5u	Length 0.5 to 5 u	Length 5 to 10 u	Length > 10 u	Total Conc. LA	Total Count LA	Aspect Ratio < 5:1	Length < 0.5 u	Dia-meter > 0.5u	Length 0.5 to 5 u	Length 5 to 10 u	Length > 10 u	Total Conc. C	Total Count C	Aspect Ratio < 5:1	Length < 0.5 u	Dia-meter > 0.5u	Length 0.5 to 5 u	Length 5 to 10 u	Length > 10 u	Total Conc. OA	Total Count OA
1R-07818	N/A		KDC Flyway	Property	F-4	Air	Outdoor	Stationary	Field Sample	N/A	1611	8/20/2001	10		0	0	0	0	0	0	0	0	0	0	0	0	0	0	0	0	0	0	0	0	0	0	0	0
1R-07819	N/A		KDC Flyway	Property	FA-1	Air	Outdoor	Stationary	Field Sample	N/A	1595	8/20/2001	10		0	0	0	0	0.0040	0	0.0040	1	0	0	0	0	0	0	0	0	0	0	0	0	0	0	0	0
1R-07839	N/A		KDC Flyway	Property	F-1	Air	Outdoor	Stationary	Field Sample	N/A	1605	8/21/2001	10		0	0	0	0	0	0	0	0	0	0	0	0	0	0	0	0	0	0	0	0	0	0	0	0
1R-07840	N/A		KDC Flyway	Property	F-2	Air	Outdoor	Stationary	Field Sample	N/A	1611	8/21/2001	10		0	0	0.0039	0	0	0	0.0039	1	0	0	0	0	0	0	0	0	0	0	0	0	0	0	0	0
1R-07842	N/A		KDC Flyway	Property	F-6	Air	Outdoor	Stationary	Field Sample	N/A	1620	8/21/2001	10		0	0	0	0.0039	0	0	0.0039	1	0	0	0	0	0	0	0	0	0	0	0	0	0	0	0	0
1R-07844	N/A		KDC Flyway	Blank	NA	Air	N/A	Personal	Field Blank	N/A		8/21/2001	10									0								0								0
1R-07876	N/A		KDC Flyway	Property	F-1	Air	Outdoor	Stationary	Field Sample	N/A	1519	8/22/2001	10		0	0	0	0	0	0	0	0	0	0	0	0	0	0	0	0	0	0	0	0	0	0	0	0
1R-07877	N/A		KDC Flyway	Property	F-2	Air	Outdoor	Stationary	Field Sample	N/A	1575	8/22/2001	10		0	0	0	0	0	0	0	0	0	0	0	0	0	0	0	0	0	0	0	0	0	0	0	0
1R-07891	N/A		KDC Flyway	Property	F-1	Air	Outdoor	Stationary	Field Sample	N/A	1636	9/18/2001	10		0	0	0	0.0039	0	0	0.0039	1	0	0	0	0	0	0	0	0	0	0	0	0	0	0	0	0
1R-07892	N/A		KDC Flyway	Property	F-2	Air	Outdoor	Stationary	Field Sample	N/A	1632	9/18/2001	10		0	0	0	0	0	0	0	0	0	0	0	0	0	0	0	0	0	0	0	0	0	0	0	0
1R-07893	N/A		KDC Flyway	Property	F-6	Air	Outdoor	Stationary	Field Sample	N/A	1461	9/18/2001	10		0	0	0	0	0	0	0	0	0	0	0	0	0	0	0	0	0	0	0	0	0	0	0	0
1R-07899	N/A		KDC Flyway	Property	FA-1	Air	Outdoor	Stationary	Field Sample	N/A	1607	9/18/2001	10		0	0	0	0	0	0	0	0	0	0	0	0	0	0	0	0	0	0	0	0	0	0	0	0
1R-07918	N/A		KDC Flyway	Property	F-1	Air	Outdoor	Stationary	Field Sample	N/A	1664	9/19/2001	10		0.0042	0	0.0021	0	0	0.0021	0.0084	4	0	0	0	0	0	0	0	0	0	0	0	0	0	0	0	0
1R-07919	N/A		KDC Flyway	Property	F-2	Air	Outdoor	Stationary	Field Sample	N/A	1626	9/19/2001	10		0.0022	0	0	0.0085	0	0	0.0086	4	0	0	0	0	0	0	0	0	0	0	0	0	0	0	0	0
1R-07920	N/A		KDC Flyway	Property	F-6	Air	Outdoor	Stationary	Field Sample	N/A	1605	9/19/2001	10		0	0	0	0.0065	0	0	0.0065	3	0	0	0	0	0	0	0	0	0	0	0	0	0	0	0	0
1R-07921	N/A		KDC Flyway	Blank	NA	Air	N/A	Personal	Field Blank	N/A		9/19/2001	10									0								0								0
1R-07930	N/A		KDC Flyway	Property	F-5	Air	Outdoor	Stationary	Field Sample	N/A	1617	9/19/2001	10		0	0	0	0	0	0	0	0	0	0	0	0	0	0	0	0	0	0	0	0	0	0	0	0
1R-07944	N/A		KDC Flyway	Property	F-1	Air	Outdoor	Stationary	Field Sample	N/A	1593	9/20/2001	10		0	0	0	0.0058	0.0023	0	0.0091	4	0	0	0	0	0	0	0	0	0	0	0	0	0	0	0	0
1R-07945	N/A		KDC Flyway	Property	F-2	Air	Outdoor	Stationary	Field Sample	N/A	1614	9/20/2001	10		0.0045	0	0.0023	0.0158	0.0045	0	0.0270	12	0	0	0	0	0	0	0	0	0	0	0	0	0	0	0	0
1R-07946	N/A		KDC Flyway	Property	F-6	Air	Outdoor	Stationary	Field Sample	N/A	1569	9/20/2001	10		0	0	0	0	0	0	0	0	0	0	0	0	0	0	0	0	0	0	0	0	0	0	0	0
1R-07947	N/A		KDC Flyway	Blank	NA	Air	N/A	Personal	Field Blank	N/A		9/20/2001	10									0								0								0
1R-07953	N/A		KDC Flyway	Property	FA-2	Air	Outdoor	Stationary	Field Sample	N/A	1471	9/20/2001	10			0			0		0	0		0			0			0	0					0	0	0
1R-07976	N/A		KDC Flyway	Property	F-1	Air	Outdoor	Stationary	Field Sample	N/A	1569	9/21/2001	10		0	0	0.0022	0.0112	0	0	0.0134	6	0	0	0	0	0	0	0	0	0	0	0	0	0	0	0	0
1R-07977	N/A		KDC Flyway	Property	F-2	Air	Outdoor	Stationary	Field Sample	N/A	1569	9/21/2001	10		0	0	0	0	0	0	0	0	0	0	0	0	0	0	0	0	0	0	0	0	0	0	0	0
1R-07978	N/A		KDC Flyway	Property	F-6	Air	Outdoor	Stationary	Field Sample	N/A	1470	9/21/2001	10		0	0	0	0.0048	0	0	0.0048	2	0	0	0	0	0	0	0	0	0	0	0	0	0	0	0	0
1R-07985	N/A		KDC Flyway	Property	FA-2	Air	Outdoor	Stationary	Field Sample	N/A	1491	9/21/2001	10		0	0	0	0	0	0	0	0	0	0	0	0	0	0	0	0	0	0	0	0	0	0	0	0
1R-08123	N/A		KDC Flyway	Property	F-4	Air	Outdoor	Stationary	Field Sample	N/A	1528	8/22/2001	10			0			0		0	0		0			0			0	0					0	0	0
1R-08140	N/A		KDC Flyway	Property	F-1	Air	Outdoor	Stationary	Field Sample	N/A	1668	8/23/2001	10		0	0	0	0	0	0	0	0	0	0	0	0	0	0	0	0	0	0	0	0	0	0	0	0
1R-08142	N/A		KDC Flyway	Property	F-6	Air	Outdoor	Stationary	Field Sample	N/A	1440	8/23/2001	10		0	0	0	0	0	0	0	0	0	0	0	0	0	0	0	0	0	0	0	0	0	0	0	0
1R-08169	N/A		KDC Flyway	Property	F-1	Air	Outdoor	Stationary	Field Sample	N/A	1560	8/24/2001	10		0.0040	0	0	0.0040	0	0	0.0081	2	0	0	0	0	0	0	0	0	0	0	0	0	0	0	0	0
1R-08170	N/A		KDC Flyway	Property	F-2	Air	Outdoor	Stationary	Field Sample	N/A	1563	8/24/2001	10		0	0	0	0.0040	0	0	0.0040	1	0	0	0	0	0	0	0	0	0	0	0	0	0	0	0	0
1R-08198	N/A		KDC Flyway	Property	F-1	Air	Outdoor	Stationary	Field Sample	N/A	1365	8/25/2001	10		0	0	0	0	0	0	0	0	0	0	0	0	0	0	0	0	0	0	0	0	0	0	0	0
1R-08199	N/A		KDC Flyway	Property	F-2	Air	Outdoor	Stationary	Field Sample	N/A	1353	8/25/2001	10		0	0	0	0	0	0	0	0	0	0	0	0	0	0	0	0	0	0	0	0	0	0	0	0
1R-08200	N/A		KDC Flyway	Property	F-6	Air	Outdoor	Stationary	Field Sample	N/A	759	8/25/2001	10		0	0	0	0	0	0	0	0	0	0	0	0	0	0	0	0	0	0	0	0	0	0	0	0
1R-08202	N/A		KDC Flyway	Property	F-3	Air	Outdoor	Stationary	Field Sample	N/A	1338	8/25/2001	10		0	0	0	0	0	0	0	0	0	0	0	0	0	0	0	0	0	0	0	0	0	0	0	0
1R-08203	N/A		KDC Flyway	Property	F-4	Air	Outdoor	Stationary	Field Sample	N/A	1338	8/25/2001	10		0	0	0	0	0	0	0	0	0	0	0	0	0	0	0	0	0	0	0	0	0	0	0	0
1R-08204	N/A		KDC Flyway	Property	F-5	Air	Outdoor	Stationary	Field Sample	N/A	1329	8/25/2001	10		0	0	0	0	0	0	0	0	0	0	0	0	0	0	0	0	0	0	0	0	0	0	0	0
1R-08205	N/A		KDC Flyway	Property	FA-1	Air	Outdoor	Stationary	Field Sample	N/A	1347	8/25/2001	10		0	0	0	0	0	0	0	0	0	0	0	0	0	0	0	0	0	0	0	0	0	0	0	0
1R-08206	N/A		KDC Flyway	Property	FA-2	Air	Outdoor	Stationary	Field Sample	N/A	1386	8/25/2001	10		0	0	0	0	0	0	0	0	0	0	0	0	0	0	0	0	0	0	0	0	0	0	0	0
1R-08220	N/A		KDC Flyway	Property	F-1	Air	Outdoor	Stationary	Field Sample	N/A	1413	8/27/2001	10		0	0	0	0	0	0	0	0	0	0	0	0	0	0	0	0	0	0	0	0	0	0	0	0
1R-08221	N/A		KDC Flyway	Property	F-2	Air	Outdoor	Stationary	Field Sample	N/A	1377	8/27/2001	10		0	0	0.0025	0	0	0	0.0025	1	0	0	0	0	0	0	0	0	0	0	0	0	0	0	0	0
1R-08222	N/A		KDC Flyway	Property	F-6	Air	Outdoor	Stationary	Field Sample	N/A	1356	8/27/2001	10		0	0	0.0052	0.0026	0.0026	0.0026	0.0129	5	0	0	0	0	0	0	0	0	0	0	0	0	0	0	0	0
1R-08249	N/A		KDC Flyway	Property	F-5	Air	Outdoor	Stationary	Field Sample	N/A	1530	8/28/2001	10		0	0	0	0	0	0	0	0	0	0	0	0	0	0	0	0	0	0	0	0	0	0	0	0
1R-08265	N/A		KDC Flyway	Property	F-1	Air	Outdoor	Stationary	Field Sample	N/A	1533	8/28/2001	10		0	0	0	0	0	0	0	0	0	0	0	0	0	0	0	0	0	0	0	0	0	0	0	0
1R-08266	N/A		KDC Flyway	Property	F-2	Air	Outdoor	Stationary	Field Sample	N/A	1530	8/28/2001	10		0	0	0	0.0023	0	0	0.0023	1	0	0	0	0	0	0	0	0	0	0	0	0	0	0	0	0
1R-08267	N/A		KDC Flyway	Property	F-6	Air	Outdoor	Stationary	Field Sample	N/A	1404	8/28/2001	10		0	0	0	0	0	0	0	0	0	0	0	0	0	0	0	0	0	0	0	0	0	0	0	0
1R-08268	N/A		KDC Flyway	Property	F-3	Air	Outdoor	Stationary	Field Sample	N/A	1488	8/29/2001	10		0	0	0	0	0	0	0	0	0	0	0	0	0	0	0	0	0	0	0	0	0	0	0	0
1R-08271	N/A		KDC Flyway	Property	FA-2	Air	Outdoor	Stationary	Field Sample	N/A	1386	8/29/2001	10		0	0	0	0	0	0	0	0	0	0	0	0	0	0	0	0	0	0	0	0	0	0	0	0
1R-08282	N/A		KDC Flyway	Property	FA-1	Air	Outdoor	Stationary	Field Sample	N/A	1491	8/29/2001	10		0	0	0	0.0042	0	0	0.0042	1	0	0	0	0	0	0	0	0	0	0	0	0	0	0	0	0
1R-08289	N/A		KDC Flyway	Property	F-1	Air	Outdoor	Stationary	Field Sample	N/A	1485	8/29/2001	9		0	0	0.0026	0.0052	0	0	0.0079	3	0	0	0	0	0	0	0	0	0	0	0	0	0	0	0	0
1R-08290	N/A		KDC Flyway	Property	F-2	Air	Outdoor	Stationary	Field Sample	N/A	1491	8/29/2001	10		0	0	0	0	0	0	0	0	0	0	0	0	0	0	0	0	0	0	0	0	0	0	0	0
1R-08291	N/A		KDC Flyway	Property	F-6	Air	Outdoor	Stationary	Field Sample	N/A	1398	8/29/2001	10		0	0	0	0.0050	0	0	0.0050	2	0	0	0	0	0	0	0	0	0	0	0	0	0	0	0	0
1R-08292	N/A		KDC Flyway	Blank	NA	Air	N/A	Personal	Field Blank	N/A		8/29/2001	10									0								0								0
1R-08296	N/A		KDC Flyway	Property	F-1	Air	Outdoor	Stationary	Field Sample	N/A	1464	8/30/2001	10		0.0024	0	0	0	0.0024	0	0.0048	2	0	0	0	0	0	0	0	0	0	0	0	0	0	0	0	0
1R-08297	N/A		KDC Flyway	Property	F-2	Air	Outdoor	Stationary	Field Sample	N/A	1507	8/30/2001	10		0	0	0.0023	0.0046	0	0	0.0070	3	0	0	0	0	0	0	0	0	0	0	0	0	0	0	0	0
1R-08298	N/A		KDC Flyway	Property	F-6	Air	Outdoor	Stationary	Field Sample	N/A	1437	8/30/2001	10		0	0	0	0	0	0	0	0	0	0	0	0	0	0	0	0	0	0	0	0	0	0	0	0
1R-08328	N/A		KDC Flyway	Property	F-1	Air	Outdoor	Stationary	Field Sample	N/A	1377	8/31/2001	10		0	0	0	0.0025	0.0025	0	0.0051	2	0	0	0	0	0	0	0	0	0	0	0	0	0	0	0	0
1R-08329	N/A		KDC Flyway	Property	F-2	Air	Outdoor	Stationary	Field Sample	N/A	1392	8/31/2001	10		0	0	0	0	0	0	0	0	0	0	0	0	0	0	0	0	0	0	0	0	0	0	0	0
1R-08330	N/A		KDC Flyway	Property	F-6	Air	Outdoor	Stationary	Field Sample	N/A	1386	8/31/2001	10		0	0	0	0.0025	0	0	0.0025	1	0	0	0	0	0.0025	0	0	0.0025	1	0	0	0	0	0	0	0
1R-08338	N/A		KDC Flyway	Property	F-5	Air	Outdoor	Stationary	Field Sample	N/A	1395	8/31/2001	10		0	0	0	0	0	0	0	0	0	0	0	0	0	0	0	0	0	0	0	0	0	0	0	0
1R-08348	N/A		KDC Flyway	Property	F-1	Air	Outdoor	Stationary	Field Sample	N/A	1518	9/5/2001	10		0	0	0	0.0023	0	0	0.0023	1	0	0	0	0	0	0	0	0	0	0	0	0	0	0	0	0
1R-08349	N/A		KDC Flyway	Property	F-2	Air	Outdoor	Stationary	Field Sample	N/A	1518	9/5/2001	10		0	0	0	0	0	0	0	0	0	0	0	0	0	0	0	0	0	0	0	0	0	0	0	0
1R-08350	N/A		KDC Flyway	Property	F-6	Air	Outdoor	Stationary	Field Sample	N/A	1452	9/5/2001	10		0	0	0	0.0024	0	0	0.0024	1	0	0	0	0	0.0024	0	0	0.0024	1	0	0	0	0	0	0	0
1R-08383	N/A		KDC Flyway	Property	F-1	Air	Outdoor	Stationary	Field Sample	N/A	1425	9/6/2001	10		0	0	0	0.0025	0	0	0.0025	1	0	0	0	0	0	0	0	0	0	0	0	0	0	0	0	0
1R-08384	N/A		KDC Flyway	Property	F-2	Air	Outdoor	Stationary	Field Sample	N/A	1425	9/6/2001	10		0	0	0	0	0	0	0	0	0	0	0	0	0	0	0	0	0	0	0	0	0	0	0	0
1R-08386	N/A		KDC Flyway	Blank	NA	Air	N/A	Personal	Field Blank	N/A		9/6/2001	10									0								0								0
1R-08730	N/A		KDC Flyway	Property	F-1	Air	Outdoor	Stationary	Field Sample	N/A	1154	9/7/2001	10		0	0	0	0	0	0	0	0	0	0	0	0	0	0	0	0	0	0	0	0	0	0	0	0
1R-08731	N/A		KDC Flyway	Property	F-2	Air	Outdoor	Stationary	Field Sample	N/A	1151	9/7/2001	10		0	0	0	0	0	0	0	0	0	0	0	0	0	0	0	0	0	0	0	0	0	0	0	0
1R-08732	N/A		KDC Flyway	Property	F-6	Air	Outdoor	Stationary	Field Sample	N/A	1143	9/7/2001	10		0	0	0	0	0	0	0	0	0	0	0	0	0	0	0	0	0	0	0	0	0	0	0	0
1R-08743	N/A		KDC Flyway	Property	F-1	Air	Outdoor	Stationary	Field Sample	N/A	1482	9/8/2001	10		0	0	0	0	0	0	0	0	0	0	0	0	0	0	0	0	0	0	0	0	0	0	0	0
1R-08744	N/A		KDC Flyway	Property	F-2	Air	Outdoor	Stationary	Field Sample	N/A	1485	9/8/2001	10		0	0	0	0	0	0	0	0	0	0	0	0	0	0	0	0	0	0	0	0	0	0	0	0
1R-08745	N/A		KDC Flyway	Property	F-6	Air	Outdoor	Stationary	Field Sample	N/A	1446	9/8/2001	10		0	0	0	0.0024	0	0	0.0024	1	0	0	0	0	0	0	0	0	0	0	0	0	0	0	0	0
1R-08780	N/A		KDC Flyway	Blank	NA	Air	N/A	Personal	Field Blank	N/A		9/12/2001	10									0								0								0
1R-08782	N/A		KDC Flyway	Property	FA-2	Air	Outdoor	Stationary	Field Sample	N/A	1704	9/10/2001	10		0	0	0	0	0	0	0	0	0	0	0	0	0	0	0	0	0	0	0	0	0	0	0	0
1R-09201	N/A		KDC Flyway	Property	F-1	Air	Outdoor	Stationary	Field Sample	N/A	1476	9/10/2001	10		0	0	0	0	0.0024	0	0.0024	1	0	0	0	0	0	0	0	0	0	0	0	0	0	0	0	0
1R-09202	N/A		KDC Flyway	Property	F-2	Air	Outdoor	Stationary	Field Sample	N/A	1470	9/10/2001	10		0	0	0	0.0024	0.0024	0	0.0048	2	0	0	0	0	0	0	0	0	0	0	0	0	0	0	0	0
1R-09203	N/A		KDC Flyway	Property	F-6	Air	Outdoor	Stationary	Field Sample	N/A	1620	9/10/2001	10		0	0	0	0	0	0	0	0	0	0	0	0	0	0	0	0	0	0	0	0	0	0	0	0
1R-09233	N/A		KDC Flyway	Property	F-3	Air	Outdoor	Stationary	Field Sample	N/A	1476	9/12/2001	10		0	0	0	0.0043	0	0	0.0043	1	0	0	0	0	0	0	0	0	0	0	0	0	0	0	0	0
1R-09240	N/A		KDC Flyway	Property	F-1	Air	Outdoor	Stationary	Field Sample	N/A	1437	9/11/2001	10		0.0024	0	0.0024	0	0	0	0.0049	2	0	0	0	0	0	0	0	0	0	0	0	0	0	0	0	0
1R-09241	N/A		KDC Flyway	Property	F-2	Air	Outdoor	Stationary	Field Sample	N/A	1437	9/11/2001	10		0	0	0	0	0	0	0	0	0	0	0	0	0	0	0	0	0	0	0	0	0	0	0	0
1R-09242	N/A		KDC Flyway	Property	F-6	Air	Outdoor	Stationary	Field Sample	N/A	1629	9/11/2001	10		0	0	0	0	0	0	0	0	0	0	0	0	0	0	0	0	0	0	0	0	0	0	0	0
1R-09258	N/A		KDC Flyway	Property	F-2	Air	Outdoor	Stationary	Field Sample	N/A	1476	9/12/2001	10		0	0	0	0	0	0	0	0	0	0	0	0	0	0	0	0	0	0	0	0	0	0	0	0
1R-09259	N/A		KDC Flyway	Property	F-6	Air	Outdoor	Stationary	Field Sample	N/A	1524	9/12/2001	10		0	0	0	0	0	0	0	0	0	0	0	0	0	0	0	0	0	0	0	0	0	0	0	0
1R-09267	N/A		KDC Flyway	Property	F-1	Air	Outdoor	Stationary	Field Sample	N/A	1524	9/13/2001	10		0	0	0	0.0023	0.0046	0.0046	0.0115	5	0	0	0	0	0	0	0	0	0	0	0	0	0	0	0	0
1R-09268	N/A		KDC Flyway	Property	F-2	Air	Outdoor	Stationary	Field Sample	N/A	1518	9/13/2001	10		0	0	0	0	0	0	0	0	0	0	0	0	0	0	0	0	0	0	0	0	0	0	0	0

Sample ID	Scenario	Task	Property Group (Location)	Sample Group	Location Description (Sub Location)	Media Type	Matrix	Sample Type	Category	Pre Post Clear	Vol (air=L)/ Area (dust=c m²)	Sample Date	Grid Open ings	Filter Status Non Analyzed	ISO Concentrations (Air = structures/cc)(Dust = structures/cm²) (METHOD - ISO 10312)																									
															Libby Amphiboles (LA)								Chrysotile (C)								Other Amphiboles (OA)							
															Excluded Structures			Structures Detected					Excluded Structures			Structures Detected					Excluded Structures			Structures Detected				
															Aspect Ratio < 5:1	Length < 0.5 u	Dia-meter > 0.5u	Length 0.5 to 5 u	Length 5 to 10 u	Length > 10 u	Total Conc. LA	Total Count LA	Aspect Ratio < 5:1	Length < 0.5 u	Dia-meter > 0.5u	Length 0.5 to 5 u	Length 5 to 10 u	Length > 10 u	Total Conc. C	Total Count C	Aspect Ratio < 5:1	Length < 0.5 u	Dia-meter > 0.5u	Length 0.5 to 5 u	Length 5 to 10 u	Length > 10 u	Total Conc. OA	Total Count OA
1R-09269	N/A		KDC Flyway	Property	F-6	Air	Outdoor	Stationary	Field Sample	N/A	1860	9/13/2001	10		0	0	0	0	0	0	0	0	0	0	0	0	0	0	0	0	0	0	0	0	0	0	0	0
1R-09296	N/A		KDC Flyway	Property	F-1	Air	Outdoor	Stationary	Field Sample	N/A	1449	9/14/2001	10		0	0	0	0	0	0	0	0	0	0	0	0	0	0	0	0	0	0	0	0	0	0	0	0
1R-09297	N/A		KDC Flyway	Property	F-2	Air	Outdoor	Stationary	Field Sample	N/A	1452	9/14/2001	10		0	0	0	0.0024	0	0	0.0024	1	0	0	0	0	0	0	0	0	0	0	0	0	0	0	0	0
1R-09298	N/A		KDC Flyway	Property	F-6	Air	Outdoor	Stationary	Field Sample	N/A	1464	9/14/2001	10		0	0	0	0	0	0	0	0	0	0	0	0	0	0	0	0	0	0	0	0	0	0	0	0
1R-09327	N/A		KDC Flyway	Property	F-2	Air	Outdoor	Stationary	Field Sample	N/A	1491	9/15/2001	10		0	0	0.0023	0.0023	0	0	0.0047	2	0	0	0	0	0	0	0	0	0	0	0	0	0	0	0	0
1R-09334	N/A		KDC Flyway	Property	FA-1	Air	Outdoor	Stationary	Field Sample	N/A	1491	9/15/2001	10		0	0	0	0	0	0	0	0	0	0	0	0	0	0	0	0	0	0	0	0	0	0	0	0
1R-09367	N/A		KDC Flyway	Property	F-1	Air	Outdoor	Stationary	Field Sample	N/A	1446	9/17/2001	10		0	0	0.0024	0	0	0	0.0024	1	0	0	0	0	0	0	0	0	0	0	0	0	0	0	0	0
1R-09368	N/A		KDC Flyway	Property	F-2	Air	Outdoor	Stationary	Field Sample	N/A	1446	9/17/2001	10		0	0	0	0	0	0	0	0	0	0	0	0	0	0	0	0	0	0	0	0	0	0	0	0
1R-09369	N/A		KDC Flyway	Property	F-6	Air	Outdoor	Stationary	Field Sample	N/A	1308	9/17/2001	10		0	0	0	0	0	0	0	0	0	0	0	0	0	0	0	0	0	0	0	0	0	0	0	0
1R-09369	N/A		KDC Flyway	Property	F-6	Air	Outdoor	Stationary	Field Sample	N/A	1308	9/17/2001	10		0	0	0	0	0	0	0	0	0	0	0	0	0	0	0	0	0	0	0	0	0	0	0	0
1R-09372	N/A		KDC Flyway	Property	F-1	Air	Outdoor	Stationary	Field Sample	N/A	1569	9/22/2001	10		0	0	0	0.0045	0	0	0.0045	2	0	0	0	0	0	0	0	0	0	0	0	0	0	0	0	0
1R-09373	N/A		KDC Flyway	Property	F-2	Air	Outdoor	Stationary	Field Sample	N/A	1533	9/22/2001	10		0	0	0.0023	0.0091	0.0023	0.0023	0.0160	7	0	0	0	0	0	0	0	0	0	0	0	0	0	0	0	0
1R-09374	N/A		KDC Flyway	Property	F-6	Air	Outdoor	Stationary	Field Sample	N/A	1446	9/22/2001	10		0.0024	0	0	0	0	0	0.0024	1	0	0	0	0	0	0	0	0	0	0	0	0	0	0	0	0
1R-09382	N/A		KDC Flyway	Property	FA-1	Air	Outdoor	Stationary	Field Sample	N/A	1536	9/22/2001	10		0.0082	0	0.0041	0.0041	0	0	0.0164	4	0	0	0	0	0	0	0	0	0	0	0	0	0	0	0	0
1R-09384	N/A		KDC Flyway	Property	F-3	Air	Outdoor	Stationary	Field Sample	N/A	1479	9/22/2001	10		0	0	0	0.0085	0	0	0.0085	2	0	0	0	0	0	0	0	0	0	0	0	0	0	0	0	0
1R-09396	N/A		KDC Flyway	Property	F-1	Air	Outdoor	Stationary	Field Sample	N/A	1587	9/24/2001	10		0	0	0	0.0092	0	0	0.0092	4	0	0	0	0	0	0	0	0	0	0	0	0	0	0	0	0
1R-09397	N/A		KDC Flyway	Property	F-2	Air	Outdoor	Stationary	Field Sample	N/A	1575	9/24/2001	10		0	0	0.0044	0.0089	0	0.0022	0.0156	7	0	0	0	0	0	0	0	0	0	0	0	0	0	0	0	0
1R-09398	N/A		KDC Flyway	Property	F-6	Air	Outdoor	Stationary	Field Sample	N/A	1458	9/24/2001	10		0	0	0	0	0	0	0	0	0	0	0	0	0	0	0	0	0	0	0	0	0	0	0	0
1R-09399	N/A		KDC Flyway	Blank	NA	Air	N/A	Personal	Field Blank	N/A		9/24/2001	10									0																	0
1R-09425	N/A		KDC Flyway	Property	F-1	Air	Outdoor	Stationary	Field Sample	N/A	1422	9/25/2001	10		0	0	0.0025	0.0025	0	0	0.0049	2	0	0	0	0	0	0	0	0	0	0	0	0	0	0	0	0
1R-09426	N/A		KDC Flyway	Property	F-2	Air	Outdoor	Stationary	Field Sample	N/A	1440	9/25/2001	10		0.0024	0	0.0097	0.0146	0.0024	0	0.0292	12	0	0	0	0	0	0	0	0	0	0	0	0	0	0	0	0
1R-09427	N/A		KDC Flyway	Property	F-6	Air	Outdoor	Stationary	Field Sample	N/A	1569	9/25/2001	10		0	0	0	0.0067	0	0	0.0067	3	0	0	0	0	0	0	0	0	0	0	0	0	0	0	0	0
1R-09428	N/A		KDC Flyway	Blank	NA	Air	N/A	Personal	Field Blank	N/A		9/25/2001	10									0																	0
1R-09430	N/A		KDC Flyway	Property	F-3	Air	Outdoor	Stationary	Field Sample	N/A	1429	9/25/2001	10		0	0	0	0.0044	0	0	0.0044	1	0	0	0	0	0	0	0	0	0	0	0	0	0	0	0	0
1R-09440	N/A		KDC Flyway	Blank	NA	Air	N/A	Personal	Field Blank	N/A		9/25/2001	10									0																	0
1R-09474	N/A		KDC Flyway	Property	F-2	Air	Outdoor	Stationary	Field Sample	N/A	1431	9/26/2001	10		0	0	0	0.0049	0	0	0.0049	2	0	0	0	0	0	0	0	0	0	0	0	0	0	0	0	0
1R-09475	N/A		KDC Flyway	Property	F-6	Air	Outdoor	Stationary	Field Sample	N/A	1395	9/26/2001	10		0	0	0	0	0	0	0	0	0	0	0	0	0	0	0	0	0	0	0	0	0	0	0	0
1R-09502	N/A		KDC Flyway	Property	F-2	Air	Outdoor	Stationary	Field Sample	N/A	1508	9/27/2001	10		0	0	0.0023	0	0	0	0.0023	1	0	0	0	0	0	0	0	0	0	0	0	0	0	0	0	0
1R-09503	N/A		KDC Flyway	Property	F-6	Air	Outdoor	Stationary	Field Sample	N/A	1335	9/27/2001	10		0	0	0	0	0	0	0	0	0	0	0	0	0	0	0	0	0	0	0	0	0	0	0	0
1R-09513	N/A		KDC Flyway	Property	F-2	Air	Outdoor	Stationary	Field Sample	N/A	1569	9/28/2001	10		0	0	0.0022	0.0045	0	0	0.0067	3	0	0	0	0	0	0	0	0	0	0	0	0	0	0	0	0
1R-09514	N/A		KDC Flyway	Property	F-6	Air	Outdoor	Stationary	Field Sample	N/A	1431	9/28/2001	10		0	0	0	0	0	0	0	0	0	0	0	0	0	0	0	0	0	0	0	0	0	0	0	0
1R-09567	N/A		KDC Flyway	Property	F-1	Air	Outdoor	Stationary	Field Sample	N/A	1416	9/29/2001	10		0	0	0	0	0	0	0	0	0	0	0	0	0	0	0	0	0	0	0	0	0	0	0	0
1R-09568	N/A		KDC Flyway	Property	F-2	Air	Outdoor	Stationary	Field Sample	N/A	1422	9/29/2001	10		0.0049	0	0.0049	0.0049	0.0049	0	0.0197	8	0	0	0	0	0	0	0	0	0	0	0	0	0	0	0	0
1R-09582	N/A		KDC Flyway	Property	F-1	Air	Outdoor	Stationary	Field Sample	N/A	1365	10/1/2001	10		0.0051	0	0	0.0103	0.0026	0	0.0179	7	0	0	0	0	0	0	0	0	0	0	0	0	0	0	0	0
1R-09583	N/A		KDC Flyway	Property	F-2	Air	Outdoor	Stationary	Field Sample	N/A	1347	10/1/2001	10		0	0	0	0.0078	0	0	0.0078	3	0	0	0	0	0	0	0	0	0	0	0	0	0	0	0	0
1R-09584	N/A		KDC Flyway	Property	F-6	Air	Outdoor	Stationary	Field Sample	N/A	1416	10/1/2001	10		0	0	0	0	0	0	0	0	0	0	0	0	0	0	0	0	0	0	0	0	0	0	0	0
1R-09586	N/A		KDC Flyway	Blank	NA	Air	N/A	Personal	Field Blank	N/A		10/1/2001	10									0																	0
1R-09617	N/A		KDC Flyway	Property	F-1	Air	Outdoor	Stationary	Field Sample	N/A	1317	10/2/2001	10		0.0028	0	0	0.0028	0.0028	0	0.0083	3	0	0	0	0	0	0	0	0	0	0	0	0	0	0	0	0
1R-09618	N/A		KDC Flyway	Property	F-2	Air	Outdoor	Stationary	Field Sample	N/A	1356	10/2/2001	10		0.0027	0	0.0027	0.0080	0	0	0.0134	5	0	0	0	0	0	0	0	0	0	0	0	0	0	0	0	0
1R-09619	N/A		KDC Flyway	Property	F-6	Air	Outdoor	Stationary	Field Sample	N/A	1512	10/2/2001	10		0	0	0	0	0	0	0	0	0	0	0	0	0	0	0	0	0	0	0	0	0	0	0	0
1R-09665	N/A		KDC Flyway	Property	F-1	Air	Outdoor	Stationary	Field Sample	N/A	1452	10/3/2001	10		0.0025	0	0	0	0	0	0.0025	1	0	0	0	0	0	0	0	0	0	0	0	0	0	0	0	0
1R-09666	N/A		KDC Flyway	Property	F-2	Air	Outdoor	Stationary	Field Sample	N/A	1437	10/3/2001	10		0.0026	0	0	0.0026	0.0026	0	0.0077	3	0	0	0	0	0	0	0	0	0	0	0	0	0	0	0	0
1R-09667	N/A		KDC Flyway	Property	F-6	Air	Outdoor	Stationary	Field Sample	N/A	1401	10/3/2001	10		0	0	0	0	0	0	0	0	0	0	0	0	0	0	0	0	0	0	0	0	0	0	0	0
1R-09668	N/A		KDC Flyway	Blank	NA	Air	N/A	Personal	Field Blank	N/A		10/3/2001	10									0																	0
1R-09680	N/A		KDC Flyway	Property	F-1	Air	Outdoor	Stationary	Field Sample	N/A	1518	10/4/2001	10		0.0023	0	0	0.0069	0.0023	0	0.0115	5	0	0	0	0	0	0	0	0	0	0	0	0	0	0	0	0
1R-09681	N/A		KDC Flyway	Property	F-2	Air	Outdoor	Stationary	Field Sample	N/A	1506	10/4/2001	10		0.0023	0	0.0023	0.0046	0	0	0.0093	4	0	0	0	0	0	0	0	0	0	0	0	0	0	0	0	0
1R-09682	N/A		KDC Flyway	Property	F-6	Air	Outdoor	Stationary	Field Sample	N/A	1377	10/4/2001	10		0	0	0.0025	0	0	0	0.0025	1	0	0	0	0	0	0	0	0	0	0	0	0	0	0	0	0
1R-09729	N/A		KDC Flyway	Property	F-1	Air	Outdoor	Stationary	Field Sample	N/A	1272	10/5/2001	10		0.0028	0	0.0028	0.0138	0	0	0.0193	7	0	0	0	0	0	0	0	0	0	0	0	0	0	0	0	0
1R-09730	N/A		KDC Flyway	Property	F-2	Air	Outdoor	Stationary	Field Sample	N/A	1509	10/5/2001	10		0	0	0	0.0116	0.0023	0	0.0139	6	0	0	0	0	0	0	0	0	0	0	0	0	0	0	0	0
1R-09731	N/A		KDC Flyway	Property	F-6	Air	Outdoor	Stationary	Field Sample	N/A	1434	10/5/2001	10		0	0	0	0	0	0	0	0	0	0	0	0	0	0	0	0	0	0	0	0	0	0	0	0
1R-09815	N/A		KDC Flyway	Property	F-1	Air	Outdoor	Stationary	Field Sample	N/A	1526	10/9/2001	10		0	0	0.0046	0	0	0	0.0046	2	0	0	0	0	0	0	0	0	0	0	0	0	0	0	0	0
1R-09816	N/A		KDC Flyway	Property	F-2	Air	Outdoor	Stationary	Field Sample	N/A	1513	10/9/2001	10		0.0023	0	0	0.0023	0	0	0.0046	2	0	0	0	0	0	0	0	0	0	0	0	0	0	0	0	0
1R-09817	N/A		KDC Flyway	Property	F-6	Air	Outdoor	Stationary	Field Sample	N/A	1508	10/9/2001	10		0	0	0	0	0	0	0	0	0	0	0	0	0	0	0	0	0	0	0	0	0	0	0	0
1R-09818	N/A		KDC Flyway	Blank	NA	Air	N/A	Personal	Field Blank	N/A		10/9/2001	10									0																	0
1R-09864	N/A		KDC Flyway	Property	F-2	Air	Outdoor	Stationary	Field Sample	N/A	1506	10/10/2001	10		0.0023	0	0.0046	0.0046	0	0	0.0115	5	0	0	0	0	0	0	0	0	0	0	0	0	0	0	0	0
1R-09865	N/A		KDC Flyway	Property	F-6	Air	Outdoor	Stationary	Field Sample	N/A	1408	10/10/2001	10		0	0	0	0	0	0	0	0	0	0	0	0	0	0	0	0	0	0	0	0	0	0	0	0
1R-09876	N/A		KDC Flyway	Property	F-1	Air	Outdoor	Stationary	Field Sample	N/A	1578	10/11/2001	10		0	0	0.0044	0.0022	0	0	0.0067	3	0	0	0	0	0	0	0	0	0	0	0	0	0	0	0	0
1R-09877	N/A		KDC Flyway	Property	F-2	Air	Outdoor	Stationary	Field Sample	N/A	1565	10/11/2001	10		0	0	0	0.0067	0	0	0.0067	3	0	0	0	0	0	0	0	0	0	0	0	0	0	0	0	0
1R-09878	N/A		KDC Flyway	Property	F-6	Air	Outdoor	Stationary	Field Sample	N/A	1535	10/11/2001	10		0	0	0	0	0	0	0	0	0	0	0	0	0	0	0	0	0	0	0	0	0	0	0	0
1R-09907	N/A		KDC Flyway	Property	F-1	Air	Outdoor	Stationary	Field Sample	N/A	1340	10/12/2001	10		0	0	0	0.0026	0	0	0.0026	1	0	0	0	0	0	0	0	0	0	0	0	0	0	0	0	0
1R-09908	N/A		KDC Flyway	Property	F-2	Air	Outdoor	Stationary	Field Sample	N/A	1330	10/12/2001	10		0	0	0	0	0	0	0	0	0	0	0	0	0	0	0	0	0	0	0	0	0	0	0	0
1R-09909	N/A		KDC Flyway	Property	F-6	Air	Outdoor	Stationary	Field Sample	N/A	1219	10/12/2001	10		0	0	0	0	0	0	0	0	0	0	0	0	0	0	0	0	0	0	0	0	0	0	0	0
1R-09921	N/A		KDC Flyway	Property	F-3	Air	Outdoor	Stationary	Field Sample	N/A	1273	10/12/2001	10		0	0	0	0	0	0	0	0	0	0	0	0	0	0	0	0	0	0	0	0	0	0	0	0
1R-09938	N/A		KDC Flyway	Property	F-1	Air	Outdoor	Stationary	Field Sample	N/A	1627	10/13/2001	10		0	0	0	0.0022	0	0	0.0022	1	0	0	0	0	0	0	0	0	0	0	0	0	0	0	0	0
1R-09939	N/A		KDC Flyway	Property	F-2	Air	Outdoor	Stationary	Field Sample	N/A	1617	10/13/2001	10		0	0	0	0	0	0	0	0	0	0	0	0	0	0	0	0	0	0	0	0	0	0	0	0
1R-09940	N/A		KDC Flyway	Property	F-6	Air	Outdoor	Stationary	Field Sample	N/A	1627	10/13/2001	10		0	0	0	0	0	0	0	0	0	0	0	0	0	0	0	0	0	0	0	0	0	0	0	0
1R-11922	N/A		KDC Flyway	Blank	NA	Air	N/A	Personal	Field Blank	N/A		10/13/2001	10									0																	0
1R-11955	N/A		KDC Flyway	Property	F-1	Air	Outdoor	Stationary	Field Sample	N/A	1575	10/15/2001	10		0	0	0	0.0022	0	0	0.0022	1	0	0	0	0	0	0	0	0	0	0	0	0	0	0	0	0
1R-11956	N/A		KDC Flyway	Property	F-2	Air	Outdoor	Stationary	Field Sample	N/A	1558	10/15/2001	10		0.0045	0	0	0.0022	0	0	0.0067	3	0	0	0	0	0	0	0	0	0	0	0	0	0	0	0	0
1R-11957	N/A		KDC Flyway	Property	F-6	Air	Outdoor	Stationary	Field Sample	N/A	1614	10/15/2001	10		0	0	0	0	0.0022	0	0.0022	1	0	0	0	0	0	0	0	0	0	0	0	0	0	0	0	0
1R-11959	N/A		KDC Flyway	Blank	NA	Air	N/A	Personal	Field Blank	N/A		10/15/2001	10									0																	0
1R-12018	N/A		KDC Flyway	Property	F-1	Air	Outdoor	Stationary	Field Sample	N/A	1526	10/17/2001	10		0	0	0	0.0069	0.0023	0	0.0092	4	0	0	0	0	0	0	0	0	0	0	0	0	0	0	0	0
1R-12019	N/A		KDC Flyway	Property	F-2	Air	Outdoor	Stationary	Field Sample	N/A	1539	10/17/2001	10		0.0045	0	0.0023	0.0114	0	0	0.0182	8	0	0	0	0	0	0	0	0	0	0	0	0	0	0	0	0
1R-12020	N/A		KDC Flyway	Property	F-6	Air	Outdoor	Stationary	Field Sample	N/A	1597	10/17/2001	10		0	0	0	0.0022	0	0	0.0022	1	0	0	0	0	0	0	0	0	0	0	0	0	0	0	0	0
1R-12049	N/A		KDC Flyway	Property	F-1	Air	Outdoor	Stationary	Field Sample	N/A	1532	10/18/2001	10		0	0	0.0023	0	0	0	0.0023	1	0	0	0	0	0	0	0	0	0	0	0	0	0	0	0	0
1R-12050	N/A		KDC Flyway	Property	F-2	Air	Outdoor	Stationary	Field Sample	N/A	1529	10/18/2001	10		0	0	0.0023	0	0	0	0.0023	1	0	0	0	0	0	0	0	0	0	0	0	0	0	0	0	0
1R-12051	N/A		KDC Flyway	Property	F-6	Air	Outdoor	Stationary	Field Sample	N/A	1557	10/18/2001	10		0	0	0	0.0023	0	0	0.0023	1	0	0	0	0	0	0	0	0	0	0	0	0	0	0	0	0
1R-12052	N/A		KDC Flyway	Blank	NA	Air	N/A	Personal	Field Blank	N/A		10/18/2001	10									0																	0
1R-12080	N/A		KDC Flyway	Property	F-1	Air	Outdoor	Stationary	Field Sample	N/A	1565	10/19/2001	10		0	0	0	0.0022	0	0	0.0022	1	0	0	0	0	0	0	0	0	0	0	0	0	0	0	0	0
1R-12081	N/A		KDC Flyway	Property	F-2	Air	Outdoor	Stationary	Field Sample	N/A	1536	10/19/2001	10		0.0023	0	0.0023	0.0046	0	0.0023	0.0114	5	0	0	0	0	0	0	0	0	0	0	0	0	0	0	0	0
1R-12082	N/A		KDC Flyway	Property	F-6	Air	Outdoor	Stationary	Field Sample	N/A	1565	10/19/2001	10		0.0022	0	0	0	0	0	0.0022	1	0	0	0	0	0	0	0	0	0	0	0	0	0	0	0	0
1R-12083	N/A		KDC Flyway	Blank	NA	Air	N/A	Personal	Field Blank	N/A		10/19/2001	10									0																	0
1R-12111	N/A		KDC Flyway	Property	F-1	Air	Outdoor	Stationary	Field Sample	N/A	1565	10/20/2001	10		0	0	0.0022	0	0	0	0.0022	1	0	0	0	0	0	0	0	0	0	0	0	0	0	0	0	0
1R-12112	N/A		KDC Flyway	Property	F-2	Air	Outdoor	Stationary	Field Sample	N/A	1565	10/20/2001	10		0	0	0	0	0.0022	0	0.0022	1	0	0	0	0	0	0	0	0	0	0	0	0	0	0	0	0
1R-12113	N/A		KDC Flyway	Property	F-6	Air	Outdoor	Stationary	Field Sample	N/A	1565	10/20/2001	10		0	0	0	0	0	0	0	0	0	0	0	0	0	0	0	0	0	0	0	0	0	0	0	0

ISO Concentrations (Air = structures/cc)(Dust = structures/cm²) (METHOD - ISO 10312)

Sample ID	Scenario	Task	Property Group (Location)	Sample Group	Location Description (Sub Location)	Media Type	Matrix	Sample Type	Category	Pre Post Clear	Vol (air=L)/ Area (dust=cm²)	Sample Date	Grid Openings	Filter Status Non Analyzed	Libby Amphiboles (LA) Excluded Structures: Aspect Ratio < 5:1	Length < 0.5 u	Diameter > 0.5u	Structures Detected: Length 0.5 to 5 u	Length 5 to 10 u	Length > 10 u	Total Conc. LA	Total Count LA	Chrysotile (C) Excluded Structures: Aspect Ratio < 5:1	Length < 0.5 u	Diameter > 0.5u	Structures Detected: Length 0.5 to 5 u	Length 5 to 10 u	Length > 10 u	Total Conc. C	Total Count C	Other Amphiboles (OA) Excluded Structures: Aspect Ratio < 5:1	Length < 0.5 u	Diameter > 0.5u	Structures Detected: Length 0.5 to 5 u	Length 5 to 10 u	Length > 10 u	Total Conc. OA	Total Count OA
1R-12114	N/A		KDC Flyway	Blank	NA	Air	N/A	Personal	Field Blank	N/A		10/20/2001	10									0							0									0
1R-12422	N/A		KDC Flyway	Property	F-1	Air	Outdoor	Stationary	Field Sample	N/A	1594	10/22/2001	10		0	0	0	0	0.0025	0	0.0025	1	0	0	0	0	0	0	0	0	0	0	0	0	0	0	0	0
1R-12423	N/A		KDC Flyway	Property	F-2	Air	Outdoor	Stationary	Field Sample	N/A	1539	10/22/2001	10		0	0	0	0	0	0	0	0	0	0	0	0	0	0	0	0	0	0	0	0	0	0	0	0
1R-12424	N/A		KDC Flyway	Property	F-6	Air	Outdoor	Stationary	Field Sample	N/A	1575	10/22/2001	10		0	0	0	0.0025	0	0	0.0025	1	0	0	0	0	0	0	0	0	0	0	0	0	0	0	0	0
1R-12460	N/A		KDC Flyway	Property	F-1	Air	Outdoor	Stationary	Field Sample	N/A	1513	10/23/2001	10		0	0	0	0	0	0	0	0	0	0	0	0	0	0	0	0	0	0	0	0	0	0	0	0
1R-12461	N/A		KDC Flyway	Property	F-2	Air	Outdoor	Stationary	Field Sample	N/A	1503	10/23/2001	10		0 0052	0	0	0.0052	0.0026	0.0026	0 0157	6	0	0	0	0	0	0	0	0	0	0	0	0	0	0	0	0
1R-12462	N/A		KDC Flyway	Property	F-6	Air	Outdoor	Stationary	Field Sample	N/A	1444	10/23/2001	10		0	0	0	0.0027	0	0.0054	0.0082	3	0	0	0	0	0	0	0	0	0	0	0	0	0	0	0	0
1R-12463	N/A		KDC Flyway	Blank	NA	Air	N/A	Personal	Field Blank	N/A		10/23/2001	10									0							0									0
1R-12491	N/A		KDC Flyway	Property	F-1	Air	Outdoor	Stationary	Field Sample	N/A	1610	10/24/2001	10		0	0	0	0	0	0	0	0	0	0	0	0	0	0	0	0	0	0	0	0	0	0	0	0
1R-12492	N/A		KDC Flyway	Property	F-2	Air	Outdoor	Stationary	Field Sample	N/A	1604	10/24/2001	10		0	0	0 0049	0.0073	0.0049	0	0 0171	7	0	0	0	0	0	0	0	0	0	0	0	0	0	0	0	0
1R-12493	N/A		KDC Flyway	Property	F-6	Air	Outdoor	Stationary	Field Sample	N/A	1529	10/24/2001	10		0	0	0	0	0	0	0	0	0	0	0	0	0	0	0	0	0	0	0	0	0	0	0	0
1R-12519	N/A		KDC Flyway	Property	F-1	Air	Outdoor	Stationary	Field Sample	N/A	1567	10/25/2001	10		0	0	0	0	0	0	0	0	0	0	0	0	0	0	0	0	0	0	0	0	0	0	0	0
1R-12520	N/A		KDC Flyway	Property	F-2	Air	Outdoor	Stationary	Field Sample	N/A	1581	10/25/2001	10		0	0	0	0 0049	0	0	0 0049	2	0	0	0	0	0	0	0	0	0	0	0	0	0	0	0	0
1R-12524	N/A		KDC Flyway	Property	F-6	Air	Outdoor	Stationary	Field Sample	N/A	1532	10/25/2001	10		0	0	0	0	0	0	0	0	0	0	0	0	0	0	0	0	0	0	0	0	0	0	0	0
1R-12543	N/A		KDC Flyway	Property	F-1	Air	Outdoor	Stationary	Field Sample	N/A	1655	10/26/2001	10		0 0047	0	0 0024	0.0024	0.0024	0	0 0119	5	0	0	0	0	0	0	0	0	0	0	0	0	0	0	0	0
1R-12544	N/A		KDC Flyway	Property	F-2	Air	Outdoor	Stationary	Field Sample	N/A	1607	10/26/2001	10		0	0	0 0024	0.0049	0.0024	0	0 0098	4	0	0	0	0	0	0	0	0	0	0	0	0	0	0	0	0
1R-12545	N/A		KDC Flyway	Property	F-6	Air	Outdoor	Stationary	Field Sample	N/A	1565	10/26/2001	10		0	0	0	0	0	0	0	0	0	0	0	0	0	0	0	0	0	0	0	0	0	0	0	0
1R-12595	N/A		KDC Flyway	Property	F-1	Air	Outdoor	Stationary	Field Sample	N/A	1692	10/29/2001	10		0	0	0	0 0093	0 0046	0	0 0139	6	0	0	0	0	0	0	0	0	0	0	0	0	0	0	0	0
1R-12596	N/A		KDC Flyway	Property	F-2	Air	Outdoor	Stationary	Field Sample	N/A	1568	10/29/2001	10		0 0125	0	0 0050	0 0075	0 0025	0	0 0276	11	0	0	0	0	0	0	0	0	0	0	0	0	0	0	0	0
1R-12597	N/A		KDC Flyway	Property	F-6	Air	Outdoor	Stationary	Field Sample	N/A	1565	10/29/2001	10		0	0	0	0	0	0	0	0	0	0	0	0	0	0	0	0	0	0	0	0	0	0	0	0
1R-12625	N/A		KDC Flyway	Property	F-1	Air	Outdoor	Stationary	Field Sample	N/A	1676	10/30/2001	10		0	0	0	0	0	0	0	0	0	0	0	0	0	0	0	0	0	0	0	0	0	0	0	0
1R-12626	N/A		KDC Flyway	Property	39531	Air	Outdoor	Stationary	Field Sample	N/A	1478	10/30/2001	10		0	0	0	0	0	0	0	0	0	0	0	0	0	0	0	0	0	0	0	0	0	0	0	0
1R-12627	N/A		KDC Flyway	Property	F-6	Air	Outdoor	Stationary	Field Sample	N/A	1373	10/30/2001	10		0	0	0	0	0	0	0	0	0	0	0	0	0	0	0	0	0	0	0	0	0	0	0	0
1R-12649	N/A		KDC Flyway	Blank	NA	Air	N/A	Personal	Field Blank	N/A		10/30/2001	10									0							0									0
1R-12658	N/A		KDC Flyway	Property	F-1	Air	Outdoor	Stationary	Field Sample	N/A	1514	10/31/2001	10		0	0	0	0 0046	0	0	0 0046	2	0	0	0	0	0	0	0	0	0	0	0	0	0	0	0	0
1R-12659	N/A		KDC Flyway	Property	F-2	Air	Outdoor	Stationary	Field Sample	N/A	1505	10/31/2001	10		0 0023	0	0	0 0047	0	0	0 0070	3	0	0	0	0	0	0	0	0	0	0	0	0	0	0	0	0
1R-12686	N/A		KDC Flyway	Property	F-1	Air	Outdoor	Stationary	Field Sample	N/A	1425	11/1/2001	10		0	0	0	0	0	0	0	0	0	0	0	0	0	0	0	0	0	0	0	0	0	0	0	0
1R-12687	N/A		KDC Flyway	Property	F-2	Air	Outdoor	Stationary	Field Sample	N/A	1373	11/1/2001	10		0	0	0	0	0	0	0	0	0	0	0	0	0	0	0	0	0	0	0	0	0	0	0	0
1R-12688	N/A		KDC Flyway	Property	F-6	Air	Outdoor	Stationary	Field Sample	N/A	1470	11/5/2001	10		0	0	0 0026	0	0	0	0 0026	1	0	0	0	0	0	0	0	0	0	0	0	0	0	0	0	0
1R-13015	N/A		KDC Flyway	Property	F-6	Air	Outdoor	Stationary	Field Sample	N/A	1568	11/2/2001	10		0	0	0	0 0022	0	0	0 0022	1	0	0	0	0	0	0	0	0	0	0	0	0	0	0	0	0
1R-13033	N/A		KDC Flyway	Property	F-1	Air	Outdoor	Stationary	Field Sample	N/A	1477	11/2/2001	10		0	0	0	0	0	0	0	0	0	0	0	0	0	0	0	0	0	0	0	0	0	0	0	0
1R-13047	N/A		KDC Flyway	Property	F-7	Air	Outdoor	Stationary	Field Sample	N/A	1588	11/3/2001	10		0	0	0	0	0	0	0	0	0	0	0	0	0	0	0	0	0	0	0	0	0	0	0	0
1R-13048	N/A		KDC Flyway	Property	F-8	Air	Outdoor	Stationary	Field Sample	N/A	1591	11/3/2001	10		0	0	0	0	0	0	0	0	0	0	0	0	0	0	0	0	0	0	0	0	0	0	0	0
1R-13060	N/A		KDC Flyway	Property	F-6	Air	Outdoor	Stationary	Field Sample	N/A	1571	11/3/2001	10		0	0	0	0	0	0	0	0	0	0	0	0	0	0	0	0	0	0	0	0	0	0	0	0
1R-13066	N/A		KDC Flyway	Property	F-1	Air	Outdoor	Stationary	Field Sample	N/A	1551	11/5/2001	10		0 0025	0	0	0 0050	0	0	0 0075	3	0	0	0	0	0	0	0	0	0	0	0	0	0	0	0	0
1R-13067	N/A		KDC Flyway	Property	F-6	Air	Outdoor	Stationary	Field Sample	N/A	1539	11/5/2001	10		0	0	0	0	0	0	0	0	0	0	0	0	0	0	0	0	0	0	0	0	0	0	0	0
1R-13070	N/A		KDC Flyway	Property	F-7	Air	Outdoor	Stationary	Field Sample	N/A	1558	11/5/2001	10		0	0	0	0	0	0	0	0	0	0	0	0	0	0	0	0	0	0	0	0	0	0	0	0
1R-13071	N/A		KDC Flyway	Property	F-8	Air	Outdoor	Stationary	Field Sample	N/A	1558	11/5/2001	10		0	0	0	0	0	0	0	0	0	0	0	0	0	0	0	0	0	0	0	0	0	0	0	0
1R-13093	N/A		KDC Flyway	Property	FA-1	Air	Outdoor	Stationary	Field Sample	N/A	1503	11/6/2001	10		0	0	0 0023	0	0 0023	0	0 0047	2	0	0	0	0	0	0	0	0	0	0	0	0	0	0	0	0
1R-13105	N/A		KDC Flyway	Property	F-1	Air	Outdoor	Stationary	Field Sample	N/A	1594	11/6/2001	10		0 0088	0	0 0022	0	0	0	0 0110	5	0	0	0	0	0	0	0	0	0	0	0	0	0	0	0	0	0
1R-13106	N/A		KDC Flyway	Property	F-6	Air	Outdoor	Stationary	Field Sample	N/A	1519	11/6/2001	10		0	0	0	0	0	0	0	0	0	0	0	0	0	0	0	0	0	0	0	0	0	0	0	0
1R-13107	N/A		KDC Flyway	Property	F-7	Air	Outdoor	Stationary	Field Sample	N/A	1477	11/6/2001	10		0	0	0	0	0	0	0	0	0	0	0	0	0	0	0	0	0	0	0	0	0	0	0	0
1R-13108	N/A		KDC Flyway	Property	F-8	Air	Outdoor	Stationary	Field Sample	N/A	1457	11/6/2001	10		0	0	0	0	0	0	0	0	0	0	0	0	0	0	0	0	0	0	0	0	0	0	0	0
1R-13114	N/A		KDC Flyway	Property	F-1	Air	Outdoor	Stationary	Field Sample	N/A	1482	11/7/2001	10		0	0	0 0024	0.0024	0	0	0 0047	2	0	0	0	0	0	0	0	0	0	0	0	0	0	0	0	0
1R-13115	N/A		KDC Flyway	Property	F-6	Air	Outdoor	Stationary	Field Sample	N/A	1562	11/7/2001	10		0	0	0	0	0	0	0	0	0	0	0	0	0	0	0	0	0	0	0	0	0	0	0	0
1R-13116	N/A		KDC Flyway	Property	F-7	Air	Outdoor	Stationary	Field Sample	N/A	1350	11/7/2001	10		0	0	0	0	0	0	0	0	0	0	0	0	0	0	0	0	0	0	0	0	0	0	0	0
1R-13117	N/A		KDC Flyway	Property	F-8	Air	Outdoor	Stationary	Field Sample	N/A	1340	11/7/2001	10		0	0	0	0	0	0	0	0	0	0	0	0	0	0	0	0	0	0	0	0	0	0	0	0
1R-13138	N/A		KDC Flyway	Property	F-6	Air	Outdoor	Stationary	Field Sample	N/A	1650	11/8/2001	10		0	0	0	0	0	0	0	0	0	0	0	0	0	0	0	0	0	0	0	0	0	0	0	0
1R-13139	N/A		KDC Flyway	Property	F-7	Air	Outdoor	Stationary	Field Sample	N/A	1317	11/8/2001	10		0	0	0	0	0	0	0	0	0	0	0	0	0	0	0	0	0	0	0	0	0	0	0	0
1R-13161	N/A		KDC Flyway	Property	F-1	Air	Outdoor	Stationary	Field Sample	N/A	1584	11/9/2001	10		0 0044	0	0 0044	0.0177	0	0 0022	0 0287	13	0	0	0	0	0	0	0	0	0	0	0	0	0	0	0	0
1R-13162	N/A		KDC Flyway	Property	F-6	Air	Outdoor	Stationary	Field Sample	N/A	1307	11/9/2001	10		0	0	0	0	0	0	0	0	0	0	0	0	0	0	0	0	0	0	0	0	0	0	0	0
1R-13163	N/A		KDC Flyway	Property	F-7	Air	Outdoor	Stationary	Field Sample	N/A	1483	11/9/2001	10		0	0	0	0	0	0	0	0	0	0	0	0	0	0	0	0	0	0	0	0	0	0	0	0
1R-13164	N/A		KDC Flyway	Property	F-8	Air	Outdoor	Stationary	Field Sample	N/A	1467	11/9/2001	10		0	0	0	0	0	0	0	0	0	0	0	0	0	0	0	0	0	0	0	0	0	0	0	0
1R-13187	N/A		KDC Flyway	Property	F-6	Air	Outdoor	Stationary	Field Sample	N/A	1619	11/10/2001	10		0	0	0 0022	0.0043	0	0	0 0065	3	0	0	0	0	0	0	0	0	0	0	0	0	0	0	0	0
1R-13188	N/A		KDC Flyway	Property	F-7	Air	Outdoor	Stationary	Field Sample	N/A	1591	11/10/2001	9		0	0	0	0	0 0024	0	0 0024	1	0	0	0	0	0	0	0	0	0	0	0	0	0	0	0	0
1R-13189	N/A		KDC Flyway	Property	F-8	Air	Outdoor	Stationary	Field Sample	N/A	1604	11/10/2001	10		0	0	0	0	0	0	0	0	0	0	0	0	0	0	0	0	0	0	0	0	0	0	0	0
1R-13190	N/A		KDC Flyway	Property	F-9	Air	Outdoor	Stationary	Field Sample	N/A	1552	11/10/2001	10		0	0	0	0 0045	0	0	0 0045	2	0	0	0	0	0	0	0	0	0	0	0	0	0	0	0	0
1R-13191	N/A		KDC Flyway	Property	F-10	Air	Outdoor	Stationary	Field Sample	N/A	1594	11/10/2001	10		0 0022	0	0	0	0	0	0 0022	1	0	0	0	0	0	0	0	0	0	0	0	0	0	0	0	0
1R-13203	N/A		KDC Flyway	Property	F-1	Air	Outdoor	Stationary	Field Sample	N/A	1533	11/12/2001	10		0 0114	0	0 0068	0	0 0023	0	0 0205	9	0	0	0	0	0	0	0	0	0	0	0	0	0	0	0	0
1R-13204	N/A		KDC Flyway	Property	F-6	Air	Outdoor	Stationary	Field Sample	N/A	1372	11/12/2001	10		0	0	0	0	0	0	0	0	0	0	0	0	0	0	0	0	0	0	0	0	0	0	0	0
1R-13205	N/A		KDC Flyway	Property	F-7	Air	Outdoor	Stationary	Field Sample	N/A	1503	11/12/2001	10		0 0116	0	0	0 0023	0	0	0 0140	6	0	0	0	0	0	0	0	0	0	0	0	0	0	0	0	0
1R-13206	N/A		KDC Flyway	Property	F-8	Air	Outdoor	Stationary	Field Sample	N/A	1496	11/12/2001	10		0	0	0	0	0	0	0	0	0	0	0	0	0	0	0	0	0	0	0	0	0	0	0	0
1R-13207	N/A		KDC Flyway	Property	F-9	Air	Outdoor	Stationary	Field Sample	N/A	1503	11/12/2001	10		0	0	0	0	0	0	0	0	0	0	0	0	0	0	0	0	0	0	0	0	0	0	0	0
1R-13208	N/A		KDC Flyway	Property	F-10	Air	Outdoor	Stationary	Field Sample	N/A	1487	11/12/2001	10		0	0	0	0 0024	0	0	0 0024	1	0	0	0	0	0	0	0	0	0	0	0	0	0	0	0	0
1R-13367	N/A		KDC Flyway	Property	F-1	Air	Outdoor	Stationary	Field Sample	N/A	1413	12/8/2001	10		0	0	0	0	0	0	0	0	0	0	0	0	0	0	0	0	0	0	0	0	0	0	0	0
1R-13368	N/A		KDC Flyway	Property	F-11	Air	Outdoor	Stationary	Field Sample	N/A	1413	12/8/2001	10		0	0	0	0	0	0	0	0	0	0	0	0	0	0	0	0	0	0	0	0	0	0	0	0
1R-13369	N/A		KDC Flyway	Property	F-12	Air	Outdoor	Stationary	Field Sample	N/A	1413	12/8/2001	10		0	0	0	0	0	0	0	0	0	0	0	0	0	0	0	0	0	0	0	0	0	0	0	0
1R-13370	N/A		KDC Flyway	Property	FA-1	Air	Outdoor	Stationary	Field Sample	N/A	1416	12/8/2001	10		0	0	0	0	0	0	0	0	0	0	0	0	0	0	0	0	0	0	0	0	0	0	0	0
1R-13372	N/A		KDC Flyway	Property	F-10	Air	Outdoor	Stationary	Field Sample	N/A	1409	12/8/2001	10		0	0	0	0	0	0	0	0	0	0	0	0	0	0	0	0	0	0	0	0	0	0	0	0
1R-13373	N/A		KDC Flyway	Property	F-6	Air	Outdoor	Stationary	Field Sample	N/A	1406	12/8/2001	10		0	0	0	0	0	0	0	0	0	0	0	0	0	0	0	0	0	0	0	0	0	0	0	0
1R-13375	N/A		KDC Flyway	Blank	NA	Air	N/A	Personal	Field Blank	N/A		12/8/2001	10									0							0									0
1R-13510	N/A		KDC Flyway	Property	F-6	Air	Outdoor	Stationary	Field Sample	N/A	1444	11/13/2001	10		0	0	0	0	0	0	0	0	0	0	0	0	0	0	0	0	0	0	0	0	0	0	0	0
1R-13511	N/A		KDC Flyway	Property	F-11	Air	Outdoor	Stationary	Field Sample	N/A	1490	11/13/2001	10		0	0	0	0	0	0	0	0	0	0	0	0	0	0	0	0	0	0	0	0	0	0	0	0
1R-13587	N/A		KDC Flyway	Property	F-1	Air	Outdoor	Stationary	Field Sample	N/A	1562	11/26/2001	10		0	0	0	0	0	0	0	0	0	0	0	0	0	0	0	0	0	0	0	0	0	0	0	0
1R-13588	N/A		KDC Flyway	Property	F-9	Air	Outdoor	Stationary	Field Sample	N/A	1493	11/26/2001	10		0	0	0	0	0	0	0	0	0	0	0	0	0	0	0	0	0	0	0	0	0	0	0	0
1R-13591	N/A		KDC Flyway	Property	FA-1	Air	Outdoor	Stationary	Field Sample	N/A	1623	11/26/2001	10		0	0	0	0 0043	0	0	0 0043	2	0	0	0	0	0	0	0	0	0	0	0	0	0	0	0	0
1R-13592	N/A		KDC Flyway	Property	F-6	Air	Outdoor	Stationary	Field Sample	N/A	1516	11/26/2001	10		0 0023	0	0	0 0023	0	0	0 0046	2	0	0	0	0	0	0	0	0	0	0	0	0	0	0	0	0
1R-13593	N/A		KDC Flyway	Property	F-10	Air	Outdoor	Stationary	Field Sample	N/A	1640	11/26/2001	10		0	0	0	0	0	0	0	0	0	0	0	0	0	0	0	0	0	0	0	0	0	0	0	0
1R-13595	N/A		KDC Flyway	Property	F-12	Air	Outdoor	Stationary	Field Sample	N/A	1503	11/26/2001	10		0	0	0	0	0	0	0	0	0	0	0	0	0	0	0	0	0	0	0	0	0	0	0	0
1R-13606	N/A		KDC Flyway	Property	F-1	Air	Outdoor	Stationary	Field Sample	N/A	1597	11/27/2001	10		0	0	0	0	0	0	0	0	0	0	0	0	0	0	0	0	0	0	0	0	0	0	0	0
1R-13607	N/A		KDC Flyway	Property	F-9	Air	Outdoor	Stationary	Field Sample	N/A	1614	11/27/2001	10		0	0	0	0	0 0022	0	0 0022	1	0	0	0	0	0	0	0	0	0	0	0	0	0	0	0	0
1R-13608	N/A		KDC Flyway	Property	F-10	Air	Outdoor	Stationary	Field Sample	N/A	1594	11/27/2001	10		0	0	0	0	0	0	0	0	0	0	0	0	0	0	0	0	0	0	0	0	0	0	0	0
1R-13609	N/A		KDC Flyway	Property	F-6	Air	Outdoor	Stationary	Field Sample	N/A	1562	11/27/2001	10		0	0	0	0	0	0	0	0	0	0	0	0	0	0	0	0	0	0	0	0	0	0	0	0
1R-13617	N/A		KDC Flyway	Property	F-1	Air	Outdoor	Stationary	Field Sample	N/A	1542	11/28/2001	10		0	0	0	0	0	0	0	0	0	0	0	0	0	0	0	0	0	0	0	0	0	0	0	0
1R-13618	N/A		KDC Flyway	Property	F-11	Air	Outdoor	Stationary	Field Sample	N/A	1539	11/28/2001	10		0	0	0	0	0	0	0	0	0	0	0	0	0	0	0	0	0	0	0	0	0	0	0	0

Criteria:

Server-Database: \\204.47.48.36\Libby2

Sample ID	Scenario	Task	Property Group (Location)	Sample Group	Location Description (Sub Location)	Media Type	Matrix	Sample Type	Category	Pre Post Clear	Vol (air=L/ Area (dust=c m²)	Sample Date	Grid Open ings	Filter Status Non Analyzed	ISO Concentrations (Air = structures/cc)(Dust = structures/cm²) (METHOD - ISO 10312)																						
															Libby Amphiboles (LA)								Chrysotile (C)							Other Amphiboles (OA)						
															Excluded Structures			Structures Detected					Excluded Structures			Structures Detected				Excluded Structures			Structures Detected			
															Aspect Ratio < 5:1	Length < 0.5 u	Dia-meter > 0.5u	Length 0.5 to 5 u	Length 5 to 10 u	Length > 10 u	Total Conc. LA	Total Count LA	Aspect Ratio < 5:1	Length < 0.5 u	Dia-meter > 0.5u	Length 0.5 to 5 u	Length 5 to 10 u	Length > 10 u	Total Conc. C	Total Count C	Aspect Ratio < 5:1	Length < 0.5 u	Dia-meter > 0.5u	Length 0.5 to 5 u	Length 5 to 10 u	Length > 10 u	Total Conc. OA	Total Count OA
1R-13619	N/A		KDC Flyway	Property	F-12	Air	Outdoor	Stationary	Field Sample	N/A	1532	11/28/2001	10		0	0	0	0	0	0	0	0	0	0	0	0	0	0	0	0	0	0	0	0	0	0	0	0
1R-13620	N/A		KDC Flyway	Property	FA-1	Air	Outdoor	Stationary	Field Sample	N/A	1532	11/28/2001	10		0	0	0	0	0	0	0	0	0	0	0	0	0	0	0	0	0	0	0	0	0	0	0	0
1R-13623	N/A		KDC Flyway	Property	F-9	Air	Outdoor	Stationary	Field Sample	N/A	1470	11/28/2001	10		0	0	0	0	0	0	0	0	0	0	0	0	0	0	0	0	0	0	0	0	0	0	0	0
1R-13624	N/A		KDC Flyway	Property	F-10	Air	Outdoor	Stationary	Field Sample	N/A	1460	11/28/2001	10		0	0	0	0	0	0	0	0	0	0	0	0	0	0	0	0	0	0	0	0	0	0	0	0
1R-13625	N/A		KDC Flyway	Property	F-6	Air	Outdoor	Stationary	Field Sample	N/A	1428	11/28/2001	10		0	0	0	0	0	0	0	0	0	0	0	0	0	0	0	0	0	0	0	0	0	0	0	0
1R-13627	N/A		KDC Flyway	Blank	NA	Air	N/A	Personal	Field Blank	N/A		11/28/2001	10								0								0								0
1R-13629	N/A		KDC Flyway	Property	F-1	Air	Outdoor	Stationary	Field Sample	N/A	1389	11/29/2001	10		0	0	0	0	0	0	0	0	0	0	0	0	0	0	0	0	0	0	0	0	0	0	0	0
1R-13631	N/A		KDC Flyway	Property	F-12	Air	Outdoor	Stationary	Field Sample	N/A	1389	11/29/2001	10		0	0	0	0	0	0	0	0	0	0	0	0	0	0	0	0	0	0	0	0	0	0	0	0
1R-13632	N/A		KDC Flyway	Property	FA-1	Air	Outdoor	Stationary	Field Sample	N/A	1386	11/29/2001	10		0	0	0	0	0	0	0	0	0	0	0	0	0	0	0	0	0	0	0	0	0	0	0	0
1R-13635	N/A		KDC Flyway	Property	F-9	Air	Outdoor	Stationary	Field Sample	N/A	1395	11/29/2001	10		0	0	0	0	0	0	0	0	0	0	0	0	0	0	0	0	0	0	0	0	0	0	0	0
1R-13636	N/A		KDC Flyway	Property	F-10	Air	Outdoor	Stationary	Field Sample	N/A	1392	11/29/2001	10		0.0050	0	0.0050	0.0075	0.0025	0	0.0201	8	0	0	0	0.0025	0	0	0.0025	1	0	0	0	0	0	0	0	0
1R-13637	N/A		KDC Flyway	Property	F-6	Air	Outdoor	Stationary	Field Sample	N/A	1399	11/29/2001	10		0	0	0	0	0	0	0	0	0	0	0	0	0	0	0	0	0	0	0	0	0	0	0	0
1R-13638	N/A		KDC Flyway	Blank	NA	Air	N/A	Personal	Field Blank	N/A		11/29/2001	10								0								0								0
1R-13691	N/A		KDC Flyway	Property	F-1	Air	Outdoor	Stationary	Field Sample	N/A	1295	12/1/2001	10		0	0	0	0	0	0	0	0	0	0	0	0	0	0	0	0	0	0	0	0	0	0	0	0
1R-13701	N/A		KDC Flyway	Property	F-1	Air	Outdoor	Stationary	Field Sample	N/A	1487	12/3/2001	10		0	0	0	0	0	0	0	0	0	0	0	0	0	0	0	0	0	0	0	0	0	0	0	0
1R-13702	N/A		KDC Flyway	Property	F-11	Air	Outdoor	Stationary	Field Sample	N/A	1480	12/3/2001	10		0	0	0	0	0	0	0	0	0	0	0	0	0	0	0	0	0	0	0	0	0	0	0	0
1R-13703	N/A		KDC Flyway	Property	F-12	Air	Outdoor	Stationary	Field Sample	N/A	1480	12/3/2001	10		0	0	0	0	0	0	0	0	0	0	0	0	0	0	0	0	0	0	0	0	0	0	0	0
1R-13704	N/A		KDC Flyway	Property	FA-1	Air	Outdoor	Stationary	Field Sample	N/A	1480	12/3/2001	10		0	0	0	0	0	0	0	0	0	0	0	0	0	0	0	0	0	0	0	0	0	0	0	0
1R-13707	N/A		KDC Flyway	Property	F-9	Air	Outdoor	Stationary	Field Sample	N/A	1502	12/3/2001	10		0	0	0.0023	0	0	0	0.0023	1	0	0	0	0	0	0	0	0	0	0	0	0	0	0	0	0
1R-13708	N/A		KDC Flyway	Property	F-10	Air	Outdoor	Stationary	Field Sample	N/A	1495	12/3/2001	10		0.0023	0	0	0	0	0	0.0023	1	0	0	0	0	0	0	0	0	0	0	0	0	0	0	0	0
1R-13709	N/A		KDC Flyway	Property	F-6	Air	Outdoor	Stationary	Field Sample	N/A	1463	12/3/2001	10		0	0	0	0	0	0	0	0	0	0	0	0	0	0	0	0	0	0	0	0	0	0	0	0
1R-13713	N/A		KDC Flyway	Property	F-11	Air	Outdoor	Stationary	Field Sample	N/A	1489	12/4/2001	10		0.0023	0	0	0.0023	0	0	0.0047	2	0	0	0	0	0	0	0	0	0	0	0	0	0	0	0	0
1R-13714	N/A		KDC Flyway	Property	F-12	Air	Outdoor	Stationary	Field Sample	N/A	1510	12/4/2001	10			0					0	0		0						0	0						0	0
1R-13715	N/A		KDC Flyway	Property	FA-1	Air	Outdoor	Stationary	Field Sample	N/A	1523	12/4/2001	10		0	0	0	0	0	0	0	0	0	0	0	0	0	0	0	0	0	0	0	0	0	0	0	0
1R-13717	N/A		KDC Flyway	Property	F-9	Air	Outdoor	Stationary	Field Sample	N/A	1534	12/4/2001	10		0	0	0	0	0	0	0	0	0	0	0	0	0	0	0	0	0	0	0	0	0	0	0	0
1R-13718	N/A		KDC Flyway	Property	F-10	Air	Outdoor	Stationary	Field Sample	N/A	1510	12/4/2001	10			0					0	0		0						2.3193	1						0	0
1R-13719	N/A		KDC Flyway	Property	F-6	Air	Outdoor	Stationary	Field Sample	N/A	1496	12/4/2001	10			0					0	0		0						0	0						0	0
1R-13720	N/A		KDC Flyway	Blank	NA	Air	N/A	Personal	Field Blank	N/A		12/4/2001	10								0								0								0
1R-13722	N/A		KDC Flyway	Property	F-1	Air	Outdoor	Stationary	Field Sample	N/A	1501	12/5/2001	10			0					0	0		0						0	0						0	0
1R-13723	N/A		KDC Flyway	Property	F-11	Air	Outdoor	Stationary	Field Sample	N/A	1420	12/5/2001	10		0	0	0	0	0	0	0	0	0	0	0	0	0	0	0	0	0	0	0	0	0	0	0	0
1R-13724	N/A		KDC Flyway	Property	F-12	Air	Outdoor	Stationary	Field Sample	N/A	1594	12/5/2001	10		0	0	0	0	0	0	0	0	0	0	0	0	0	0	0	0	0	0	0	0	0	0	0	0
1R-13725	N/A		KDC Flyway	Property	FA-1	Air	Outdoor	Stationary	Field Sample	N/A	1528	12/5/2001	10		0	0	0	0	0	0	0	0	0	0	0	0	0	0	0	0	0	0	0	0	0	0	0	0
1R-13732	N/A		KDC Flyway	Property	F-1	Air	Outdoor	Stationary	Field Sample	N/A	1384	12/6/2001	10		0	0	0	0	0	0	0	0	0	0	0	0	0	0	0	0	0	0	0	0	0	0	0	0
1R-13733	N/A		KDC Flyway	Property	F-11	Air	Outdoor	Stationary	Field Sample	N/A	1451	12/6/2001	10		0	0	0	0	0	0	0	0	0	0	0	0	0	0	0	0	0	0	0	0	0	0	0	0
1R-13734	N/A		KDC Flyway	Property	F-12	Air	Outdoor	Stationary	Field Sample	N/A	1679	12/6/2001	10		0	0	0	0	0	0	0	0	0	0	0	0	0	0	0	0	0	0	0	0	0	0	0	0
1R-13735	N/A		KDC Flyway	Property	FA-1	Air	Outdoor	Stationary	Field Sample	N/A	1608	12/6/2001	10		0	0	0	0	0	0	0	0	0	0	0	0	0	0	0	0	0	0	0	0	0	0	0	0
1R-13737	N/A		KDC Flyway	Property	F-9	Air	Outdoor	Stationary	Field Sample	N/A	1480	12/6/2001	10		0	0	0	0	0	0	0	0	0	0	0	0	0	0	0	0	0	0	0	0	0	0	0	0
1R-13738	N/A		KDC Flyway	Property	F-10	Air	Outdoor	Stationary	Field Sample	N/A	1651	12/6/2001	10		0	0	0	0	0	0	0	0	0	0	0	0	0	0	0	0	0	0	0	0	0	0	0	0
1R-13739	N/A		KDC Flyway	Property	F-6	Air	Outdoor	Stationary	Field Sample	N/A	1651	12/6/2001	10		0	0	0	0	0	0	0	0	0	0	0	0	0	0	0	0	0	0	0	0	0	0	0	0
1R-13740	N/A		KDC Flyway	Blank	NA	Air	N/A	Personal	Field Blank	N/A		12/6/2001	10								0								0								0
1R-13742	N/A		KDC Flyway	Property	F-1	Air	Outdoor	Stationary	Field Sample	N/A	1566	12/7/2001	10		0	0	0	0	0	0	0	0	0	0	0	0	0	0	0	0	0	0	0	0	0	0	0	0
1R-13743	N/A		KDC Flyway	Property	F-11	Air	Outdoor	Stationary	Field Sample	N/A	1622	12/7/2001	10		0	0	0	0	0	0	0	0	0	0	0	0	0	0	0	0	0	0	0	0	0	0	0	0
1R-13744	N/A		KDC Flyway	Property	F-12	Air	Outdoor	Stationary	Field Sample	N/A	1534	12/7/2001	10		0	0	0	0	0	0	0	0	0	0	0	0	0	0	0	0	0	0	0	0	0	0	0	0
1R-13745	N/A		KDC Flyway	Property	FA-1	Air	Outdoor	Stationary	Field Sample	N/A	1672	12/7/2001	10		0	0	0	0	0	0	0	0	0	0	0	0	0	0	0	0	0	0	0	0	0	0	0	0
1R-13747	N/A		KDC Flyway	Property	F-9	Air	Outdoor	Stationary	Field Sample	N/A	1438	12/7/2001	10		0	0	0	0	0	0	0	0	0	0	0	0	0	0	0	0	0	0	0	0	0	0	0	0
1R-13748	N/A		KDC Flyway	Property	F-10	Air	Outdoor	Stationary	Field Sample	N/A	1647	12/7/2001	10		0	0	0	0	0	0	0	0	0	0	0	0	0	0	0	0	0	0	0	0	0	0	0	0
1R-13749	N/A		KDC Flyway	Property	F-6	Air	Outdoor	Stationary	Field Sample	N/A	1651	12/7/2001	10		0	0	0	0	0	0	0	0	0	0	0	0	0	0	0	0	0	0	0	0	0	0	0	0
1R-13750	N/A		KDC Flyway	Blank	NA	Air	N/A	Personal	Field Blank	N/A		12/7/2001	10								0								0								0
1R-13866	N/A		KDC Flyway	Property	FA-1	Air	Outdoor	Stationary	Field Sample	N/A	1344	1/3/2002	10		0	0	0	0	0	0	0	0	0	0	0	0	0	0	0	0	0	0	0	0	0	0	0	0
1R-13875	N/A		KDC Flyway	Property	FA-1	Air	Outdoor	Stationary	Field Sample	N/A	1427	1/15/2002	10		0	0	0	0	0	0	0	0	0	0	0	0	0	0	0	0	0	0	0	0	0	0	0	0
1R-13878	N/A		KDC Flyway	Property	FA-1	Air	Outdoor	Stationary	Field Sample	N/A	1358	2/2/2002	10		0	0	0	0	0	0	0	0	0	0	0	0	0	0	0	0	0	0	0	0	0	0	0	0
1R-13887	N/A		KDC Flyway	Property	FA-1	Air	Outdoor	Stationary	Field Sample	N/A	1728	2/16/2002	10		0	0	0	0	0	0	0	0	0	0	0	0	0	0	0	0	0	0	0	0	0	0	0	0
1R-13890	N/A		KDC Flyway	Property	FA-1	Air	Outdoor	Stationary	Field Sample	N/A	1292	3/2/2002	10		0	0	0	0	0	0	0	0	0	0	0	0.0027	0	0	0.0027	1	0	0	0	0	0	0	0	0
1R-14781	N/A		KDC Flyway	Flyway Trailor	CDM Trailer	Air	Indoor	Stationary	Field Sample	N/A	1359	8/26/2002	10		0	0	0	0	0	0	0	0	0	0	0	0	0	0	0	0	0	0	0	0	0	0	0	0
1R-15222	N/A		KDC Flyway	Road	FA-1	Air	Outdoor	Stationary	Field Sample	N/A	1426	9/16/2002	10		0	0	0	0	0	0	0	0	0	0	0	0	0	0	0	0	0	0	0	0	0	0	0	0
1R-15223	N/A		KDC Flyway	Road	CDM trailer	Air	Indoor	Stationary	Field Sample	N/A	1397	9/16/2002	10		0	0	0	0	0	0	0	0	0	0	0	0	0	0	0	0	0	0	0	0	0	0	0	0
1R-15236	N/A		KDC Flyway	Building	CDM soil trailer	Air	Indoor	Stationary	Field Sample	N/A	1415	9/19/2002	10		0	0	0	0	0	0	0	0	0	0	0	0	0	0	0	0	0	0	0	0	0	0	0	0
1R-15347	N/A		KDC Flyway	Building	PES trailer	Air	Indoor	Stationary	Field Sample	N/A	1445	9/24/2002	10		0	0	0	0	0	0	0	0	0	0	0	0	0	0	0	0	0	0	0	0	0	0	0	0
1R-15373	N/A		KDC Flyway	Building	CDM trailer	Air	Indoor	Stationary	Field Sample	N/A	1689	9/23/2002	10		0	0	0	0	0	0	0	0	0	0	0	0	0	0	0	0	0	0	0	0	0	0	0	0
1R-15836	N/A		KDC Flyway	Property	CDM trailer	Air	Indoor	Stationary	Field Sample	N/A	1375	10/9/2002	10		0	0	0	0	0	0	0	0	0	0	0	0	0	0	0	0	0	0	0	0	0	0	0	0
1R-16012	N/A		KDC Flyway	Property	CDM trailer	Air	Indoor	Stationary	Field Sample	N/A	1451	10/16/2002	10		0	0	0	0	0	0	0	0	0	0	0	0	0	0	0	0	0	0	0	0	0	0	0	0
1R-16043	N/A		KDC Flyway	Property	South end of connex box flake up air	Air	Outdoor	Stationary	Field Sample	N/A	1328	10/15/2002	10		0	0	0.0049	0	0	0	0.0049	1	0	0	0	0	0	0	0	0	0	0	0	0	0	0	0	0
1R-16044	N/A		KDC Flyway	Property	NAFU; North end connex box	Air	Outdoor	Stationary	Field Sample	N/A	1364	10/15/2002	10		0	0	0	0	0	0	0	0	0	0	0	0	0	0	0	0	0	0	0	0	0	0	0	0
1R-16060	N/A		KDC Flyway	Property	South end of connex box make up air	Air	Outdoor	Stationary	Field Sample	N/A	1234	10/17/2002	10		0	0	0	0	0	0	0	0	0	0	0	0	0	0	0	0	0	0	0	0	0	0	0	0
1R-16061	N/A		KDC Flyway	Property	North end of connex box NAFU	Air	Outdoor	Stationary	Field Sample	N/A	1234	10/17/2002	10		0	0	0	0	0	0	0	0	0	0	0	0	0	0	0	0	0	0	0	0	0	0	0	0
1R-16099	N/A		KDC Flyway	Property	South end of connex box-make up air	Air	Outdoor	Stationary	Field Sample	N/A	1409	10/18/2002	10		0	0	0	0	0	0	0	0	0	0	0	0	0	0	0	0	0	0	0	0	0	0	0	0
1R-16100	N/A		KDC Flyway	Property	North end of connex box NAFU	Air	Outdoor	Stationary	Field Sample	N/A	1434	10/18/2002	10		0	0	0	0	0	0	0	0	0	0	0	0	0	0	0	0	0	0	0	0	0	0	0	0
1R-25578	N/A		KDC Flyway	Property	E penmeter	Air	Outdoor	Stationary	Field Sample	N/A	1146	7/15/2004	56		0	0	0.0011	0	0	0	0.0011	1	0	0	0	0	0	0	0	0	0	0	0	0	0	0	0	0
SQ-00492	N/A		KDC Flyway	Property	Child play <1%	Air	Outdoor	Personal	Field Sample	N/A	990	7/14/2005	26		0.0015	0	0.0464	0.0479	0.0434	0.0120	0.1511	101	0	0	0	0	0	0	0	0	0	0	0	0	0	0	0	0
1R-15349	N/A		Rainy Creek Bank (Lower Reach)	Property	East end exclusion zone	Air	Outdoor	Stationary	Field Sample	N/A	1689	9/24/2002	10		0	0	0	0	0	0	0	0	0	0	0	0	0	0	0	0	0	0	0	0	0	0	0	0
1R-15350	N/A		Rainy Creek Bank (Lower Reach)	Property	Northeast side exclusion zone	Air	Outdoor	Stationary	Field Sample	N/A	1542	9/24/2002	10		0	0	0	0	0	0.0039	0.0039	1	0	0	0	0	0	0	0	0	0	0	0	0	0	0	0	0
1R-15351	N/A		Rainy Creek Bank (Lower Reach)	Property	Northwest side exclusion zone	Air	Outdoor	Stationary	Field Sample	N/A	1596	9/24/2002	10		0	0	0	0	0	0	0	0	0	0	0	0	0	0	0	0	0	0	0	0	0	0	0	0

ISO Concentrations (Air = structures/cc)(Dust = structures/cm²) (METHOD - ISO 10312)

Sample ID	Scenario	Task	Property Group (Location)	Sample Group	Location Description (Sub Location)	Media Type	Matrix	Sample Type	Category	Pre Post Clear	Vol (air=L)/ Area (dust=cm²)	Sample Date	Grid Openings	Filter Status Non Analyzed	Libby Amphiboles (LA)								Chrysotile (C)								Other Amphiboles (OA)							
															Excluded Structures			Structures Detected					Excluded Structures			Structures Detected					Excluded Structures			Structures Detected				
															Aspect Ratio < 5:1	Length < 0.5 u	Diameter > 0.5u	Length 0.5 to 5 u	Length 5 to 10 u	Length > 10 u	Total Conc. LA	Total Count LA	Aspect Ratio < 5:1	Length < 0.5 u	Diameter > 0.5u	Length 0.5 to 5 u	Length 5 to 10 u	Length > 10 u	Total Conc. C	Total Count C	Aspect Ratio < 5:1	Length < 0.5 u	Diameter > 0.5u	Length 0.5 to 5 u	Length 5 to 10 u	Length > 10 u	Total Conc. OA	Total Count OA
1R-15352	N/A		Rainy Creek Bank (Lower Reach)	Property	West end exclusion zone	Air	Outdoor	Stationary	Field Sample	N/A	1632	9/24/2002	10		0	0	0	0	0	0	0	0	0	0	0	0	0	0	0	0	0	0	0	0	0	0	0	0
1R-15353	N/A		Rainy Creek Bank (Lower Reach)	Property	Southwest side exclusion zone	Air	Outdoor	Stationary	Field Sample	N/A	1584	9/24/2002	10		0	0	0	0	0	0	0	0	0	0	0	0	0	0	0	0	0	0	0	0	0	0	0	0
1R-15354	N/A		Rainy Creek Bank (Lower Reach)	Property	Southeast side exclusion zone	Air	Outdoor	Stationary	Field Sample	N/A	1623	9/24/2002	10		0	0	0	0	0	0	0	0	0	0	0	0	0	0	0	0	0	0	0	0	0	0	0	0
1R-15374	N/A		Rainy Creek Bank (Lower Reach)	Property	East end exclusion zone	Air	Outdoor	Stationary	Field Sample	Pre	1252	9/23/2002	10		0	0	0	0	0	0	0	0	0	0	0	0	0	0	0	0	0	0	0	0	0	0	0	0
1R-15375	N/A		Rainy Creek Bank (Lower Reach)	Property	North east side exclusion zone	Air	Outdoor	Stationary	Field Sample	Pre	1266	9/23/2002	10		0	0	0	0	0	0	0	0	0	0	0	0	0	0	0	0	0	0	0	0	0	0	0	0
1R-15376	N/A		Rainy Creek Bank (Lower Reach)	Property	North west side exclusion zone	Air	Outdoor	Stationary	Field Sample	Pre	1260	9/23/2002	10		0	0	0	0	0	0	0	0	0	0	0	0	0	0	0	0	0	0	0	0	0	0	0	0
1R-15377	N/A		Rainy Creek Bank (Lower Reach)	Property	West end exclusion zone	Air	Outdoor	Stationary	Field Sample	Pre	1246	9/23/2002	10		0	0	0	0	0	0	0	0	0	0	0	0	0	0	0	0	0	0	0	0	0	0	0	0
1R-15378	N/A		Rainy Creek Bank (Lower Reach)	Property	South west side exclusion zone	Air	Outdoor	Stationary	Field Sample	Pre	1277	9/23/2002	10		0	0	0	0	0	0	0	0	0	0	0	0	0	0	0	0	0	0	0	0	0	0	0	0
1R-15379	N/A		Rainy Creek Bank (Lower Reach)	Property	South east side exclusion zone	Air	Outdoor	Stationary	Field Sample	Pre	1260	9/23/2002	10		0	0	0	0	0	0	0	0	0	0	0	0	0	0	0	0	0	0	0	0	0	0	0	0
1R-15424	N/A		Rainy Creek Bank (Lower Reach)	Property	West end exclusion zone	Air	Outdoor	Stationary	Field Sample	N/A	1511	9/25/2002	10		0	0	0	0	0	0	0	0	0	0	0	0	0	0	0	0	0	0	0	0	0	0	0	0
1R-15425	N/A		Rainy Creek Bank (Lower Reach)	Property	Southwest exclusion	Air	Outdoor	Stationary	Field Sample	N/A	1508	9/25/2002	10		0	0	0	0	0	0	0	0	0	0	0	0	0	0	0	0	0	0	0	0	0	0	0	0
1R-15426	N/A		Rainy Creek Bank (Lower Reach)	Property	Southeast exclusion zone	Air	Outdoor	Stationary	Field Sample	N/A	1494	9/25/2002	10		0	0	0	0	0.0028	0	0.0028	1	0	0	0	0	0	0	0	0	0	0	0	0	0	0	0	0
1R-15427	N/A		Rainy Creek Bank (Lower Reach)	Property	East end exclusion zone	Air	Outdoor	Stationary	Field Sample	N/A	1530	9/25/2002	10		0	0	0.0109	0.0109	0	0.0027	0.0246	9	0	0	0	0	0	0	0	0	0	0	0	0	0	0	0	0
1R-15428	N/A		Rainy Creek Bank (Lower Reach)	Property	Northeast exclusion zone	Air	Outdoor	Stationary	Field Sample	N/A	1498	9/25/2002	10		0.0028	0	0.0028	0	0.0028	0	0.0084	3	0	0	0	0	0	0	0	0	0	0	0	0	0	0	0	0
1R-15429	N/A		Rainy Creek Bank (Lower Reach)	Property	Northwest side exclusion zone	Air	Outdoor	Stationary	Field Sample	N/A	1503	9/25/2002	10		0	0	0	0.0028	0	0	0.0028	1	0	0	0	0	0	0	0	0	0	0	0	0	0	0	0	0
1R-15445	N/A		Rainy Creek Bank (Lower Reach)	Property	East end of exclusion zone	Air	Outdoor	Stationary	Field Sample	N/A	1607	9/26/2002	10		0	0	0	0	0	0	0	0	0	0	0	0	0	0	0	0	0	0	0	0	0	0	0	0
1R-15446	N/A		Rainy Creek Bank (Lower Reach)	Property	North east side exclusion zone	Air	Outdoor	Stationary	Field Sample	N/A	1507	9/26/2002	10		0	0	0	0.0046	0	0	0.0046	2	0	0	0	0	0	0	0	0	0	0	0	0	0	0	0	0
1R-15447	N/A		Rainy Creek Bank (Lower Reach)	Property	North west side exclusion zone	Air	Outdoor	Stationary	Field Sample	N/A	1510	9/26/2002	10		0	0	0	0	0	0	0	0	0	0	0	0	0	0	0	0	0	0	0	0	0	0	0	0
1R-15448	N/A		Rainy Creek Bank (Lower Reach)	Property	West end of exclusion zone	Air	Outdoor	Stationary	Field Sample	N/A	1516	9/26/2002	10		0	0	0	0	0	0	0	0	0	0	0	0	0	0	0	0	0	0	0	0	0	0	0	0
1R-15449	N/A		Rainy Creek Bank (Lower Reach)	Property	South west side of exclusion zone	Air	Outdoor	Stationary	Field Sample	N/A	1501	9/26/2002	10		0	0	0	0	0	0	0	0	0	0	0	0	0	0	0	0	0	0	0	0	0	0	0	0
1R-15450	N/A		Rainy Creek Bank (Lower Reach)	Property	South east side of exclusion zone	Air	Outdoor	Stationary	Field Sample	N/A	1527	9/26/2002	10		0	0	0	0.0023	0	0	0.0023	1	0	0	0	0	0	0	0	0	0	0	0	0	0	0	0	0
1R-15845	N/A		Rainy Creek Bank (Lower Reach)	Roadway	Clean zoom	Air	Indoor	Stationary	Field Sample	N/A	1360	10/8/2002	10		0	0	0	0	0	0	0	0	0	0	0	0	0	0	0	0	0	0	0	0	0	0	0	0
1R-15846	N/A		Rainy Creek Bank (Lower Reach)	Roadway	NAFU	Air	Outdoor	Stationary	Field Sample	N/A	1320	10/8/2002	10		0	0	0	0	0	0	0	0	0	0	0	0	0	0	0	0	0	0	0	0	0	0	0	0
1R-15872	N/A		Rainy Creek Bank (Lower Reach)	Roadway	Clean room	Air	Indoor	Stationary	Field Sample	N/A	1387	10/10/2002	10		0	0	0	0	0	0	0	0	0	0	0	0	0	0	0	0	0	0	0	0	0	0	0	0
1R-15873	N/A		Rainy Creek Bank (Lower Reach)	Roadway	NAFU	Air	Outdoor	Stationary	Field Sample	N/A	1387	10/10/2002	10		0	0	0	0	0	0	0	0	0	0	0	0	0	0	0	0	0	0	0	0	0	0	0	0
1R-15945	N/A		Rainy Creek Bank (Lower Reach)	Roadway	Clean room	Air	Indoor	Stationary	Field Sample	N/A	1370	10/11/2002	10		0	0	0	0	0	0	0	0	0	0	0	0	0	0	0	0	0	0	0	0	0	0	0	0
1R-15946	N/A		Rainy Creek Bank (Lower Reach)	Roadway	NAFU	Air	Outdoor	Stationary	Field Sample	N/A	1384	10/11/2002	10		0	0	0	0	0	0	0	0	0	0	0	0	0	0	0	0	0	0	0	0	0	0	0	0
1R-16010	N/A		Rainy Creek Bank (Lower Reach)	Road	Clean room	Air	Indoor	Stationary	Field Sample	N/A	1389	10/16/2002	10		0	0	0	0	0	0	0	0	0	0	0	0	0	0	0	0	0	0	0	0	0	0	0	0
1R-16011	N/A		Rainy Creek Bank (Lower Reach)	Road	NAFU	Air	Outdoor	Stationary	Field Sample	N/A	1408	10/16/2002	10		0	0	0.0046	0	0	0	0.0046	1	0	0	0	0	0	0	0	0	0	0	0	0	0	0	0	0
1R-16025	N/A		Rainy Creek Bank (Lower Reach)	Property	NAFU	Air	Outdoor	Stationary	Field Sample	N/A	1458	10/14/2002	10		0	0	0	0	0	0	0	0	0	0	0	0	0	0	0	0	0	0	0	0	0	0	0	0
1R-16026	N/A		Rainy Creek Bank (Lower Reach)	Property	Clean room	Air	Indoor	Stationary	Field Sample	N/A	1455	10/14/2002	10		0	0	0	0	0	0	0	0	0	0	0	0	0	0	0	0	0	0	0	0	0	0	0	0

Note: The report excludes all Lab QC results, such as those associated with Lab Blanks, Lab Duplicates, Re-Preparation, Re-count Same, Re-count Different, Verified Analysis, etc.

Sample ID	Scenario	Task	Property Group (Location)	Sample Group	Location Description (Sub Location)	Media Type	Matrix	Sample Type	Category	Pre Post Clear	Vol (air=L)/ Area (dust=cm²)	Sample Date	PCM (METHOD - NIOSH 7400) Fibers/CC	AHERA / ASTM 5755 Filter Status Non Analyzed	Libby Amphiboles (LA) S<5u	LA S>5u	LA Analytical Sensitivity (Air = S/cc) or (Dust = S/cm²)	LA Asb conc (Air = S/cc) or (Dust = S/cm²)	Chrysotile (C) S<5u	C S>5u	C Analytical Sensitivity (Air = S/cc) or (Dust = S/cm²)	C Asb conc (Air = S/cc) or (Dust = S/cm²)	Other Amphiboles (OA) S<5u	OA S>5u	OA Analytical Sensitivity (Air = S/cc) or (Dust = S/cm²)	OA Asb conc (Air = S/cc) or (Dust = S/cm²)	Asbestos Type Identified	Total Asbestos S<5u	Total S>5u	Total Asb conc (Air = S/cc) or (Dust = S/cm²)
1-02121	N/A	Sampling	5000 Highway 37 N	Property	Shoulder	Air	Outdoor	Personal	Field Sample	N/A	519	3/23/2001	0.013																	
1-02221	N/A	Soil Sampling	5000 Highway 37 N	Property	Shoulder	Air	Outdoor	Personal	Field Sample	N/A	525	4/5/2001	0.169																	
1-02222	N/A	Soil Sampling	5000 Highway 37 N	Property	Shoulder	Air	Outdoor	Personal	Field Sample	N/A	65	4/5/2001	0.083																	
1-02223	N/A	Soil Sampling	5000 Highway 37 N	Property	Shoulder	Air	Outdoor	Personal	Field Sample	N/A	525	4/5/2001	0.029																	
1-02224	N/A	Soil Sampling	5000 Highway 37 N	Property	Shoulder	Air	Outdoor	Personal	Field Sample	N/A	65	4/5/2001	< 0.041																	
1-02245	N/A	Operate - Excavator	5000 Highway 37 N	Property	Shoulder	Air	Outdoor	Personal	Field Sample	N/A	337	4/18/2001	0.626																	
1-02246	N/A	Operate - Excavator	5000 Highway 37 N	Property	Shoulder	Air	Outdoor	Personal	Field Sample	N/A	111	4/18/2001	0.146																	
1-02248	N/A	Labor	5000 Highway 37 N	Property	Shoulder	Air	Outdoor	Personal	Field Sample	N/A	340	4/18/2001	0.349																	
1-02249	N/A	Labor	5000 Highway 37 N	Property	Shoulder	Air	Outdoor	Personal	Field Sample	N/A	115	4/18/2001	0.083																	
1-03162	N/A	Soil sampling beneth long shed - Siefke	5000 Highway 37 N	Property	Shoulder	Air	Outdoor	Personal	Field Sample	N/A	65	6/28/2001	0.068																	
1R-00001	N/A	Labor - cleaning out main house cabinet & misc.posses sions	5000 Highway 37 N	Property	Main house	Air	Indoor	Personal	Field Sample	N/A	935	6/16/2000	< 0.003																	
1R-00002	N/A	Inventory	5000 Highway 37 N	Property	Main house	Air	Indoor	Personal	Field Sample	N/A	1012	6/16/2000	< 0.003																	
1R-00003	N/A	Wiped personel belongings	5000 Highway 37 N	Property	Main house	Air	Indoor	Personal	Field Sample	N/A	1135	6/19/2000	< 0.003																	
1R-00004	N/A	Move material and inventory of west shed	5000 Highway 37 N	Property	Shoulder	Air	Indoor	Personal	Field Sample	N/A	1083	6/19/2000	0.009																	
1R-00005	N/A	Inventory in west shed	5000 Highway 37 N	Property	Shoulder	Air	Indoor	Personal	Field Sample	N/A	64	6/19/2000	< 0.042																	
1R-00006	N/A	Wet wipe inside main house	5000 Highway 37 N	Property	Shoulder	Air	Indoor	Personal	Field Sample	N/A	755	6/20/2000	0.005																	
1R-00007	N/A	Inventory of long shed	5000 Highway 37 N	Property	Shoulder	Air	Indoor	Personal	Field Sample	N/A	940	6/20/2000	0.01																	
1R-00008	N/A		5000 Highway 37 N	Blank	NA	Air	N/A	Stationary	Field Blank	N/A		6/20/2000	0																	
1R-00009	N/A		5000 Highway 37 N	Blank	NA	Air	N/A	Stationary	Field Blank	N/A		6/20/2000	0																	
1R-00015	N/A		5000 Highway 37 N	Nursery	Front 1	Air	Outdoor	Ambient	Field Sample	N/A	4800	6/23/2000	< 0.001																	
1R-00016	N/A		5000 Highway 37 N	Nursery	Front 1	Air	Outdoor	Ambient	Field Duplicate	N/A	4800	6/23/2000	< 0.001																	
1R-00017	N/A		5000 Highway 37 N	Nursery	Side gate	Air	Outdoor	Ambient	Field Sample	N/A	4800	6/23/2000	< 0.001																	
1R-00018	N/A		5000 Highway 37 N	Nursery	River 1	Air	Outdoor	Ambient	Field Sample	N/A	4800	6/23/2000	< 0.001																	
1R-00019	N/A		5000 Highway 37 N	Nursery	North side	Air	Outdoor	Ambient	Field Sample	N/A	4800	6/23/2000	< 0.001																	
1R-00020	N/A		5000 Highway 37 N	Nursery	Front 2	Air	Outdoor	Ambient	Field Sample	N/A	4320	6/23/2000	< 0.001																	
1R-00021	N/A		5000 Highway 37 N	Nursery	Front 1	Air	Outdoor	Ambient	Field Sample	N/A	4890	6/23/2000	< 0.001																	
1R-00022	N/A		5000 Highway 37 N	Nursery	Front 1	Air	Outdoor	Ambient	Field Duplicate	N/A	4890	6/23/2000	< 0.001																	
1R-00023	N/A		5000 Highway 37 N	Nursery	Side gate	Air	Outdoor	Ambient	Field Sample	N/A	4940	6/23/2000	0.001																	
1R-00024	N/A		5000 Highway 37 N	Nursery	River 1	Air	Outdoor	Ambient	Field Sample	N/A	4910	6/23/2000	< 0.001																	
1R-00025	N/A		5000 Highway 37 N	Nursery	North side	Air	Outdoor	Ambient	Field Sample	N/A	4050	6/23/2000	< 0.001																	
1R-00026	N/A		5000 Highway 37 N	Nursery	Front 2	Air	Outdoor	Ambient	Field Sample	N/A	4100	6/23/2000	< 0.001																	
1R-00047	N/A	INVENTORY MAIN HOUSE AND FLORAL SHOP	5000 Highway 37 N	Nursery	Shoulder	Air	Indoor	Personal	Field Sample	N/A	764	6/17/2000	0.022														TREM	1	1	0.00960
1R-00048	N/A	Wet wipe and inventory Mel's office and last personal items in main house	5000 Highway 37 N	Property	Left Shoulder	Air	Indoor	Personal	Field Sample	N/A	1441	6/22/2000	< 0.002														UNK	0	0	< 0.00490

Sample ID	Scenario	Task	Property Group (Location)	Sample Group	Location Description (Sub Location)	Media Type	Matrix	Sample Type	Category	Pre Post Clear	Vol (air=L)/ Area (dust=cm²)	Sample Date	PCM (METHOD - NIOSH 7400)	AHERA / ASTM 5755															
															Libby Amphiboles (LA)				Chrysotile (C)				Other Amphiboles (OA)				Total Asbestos			
													Fibers/CC	Filter Status Non Analyzed	S<5u	S>5u	Analytical Sensitivity (Air = S/cc) or (Dust = S/cm²)	Asb conc (Air = S/cc) or (Dust = S/cm²)	S<5u	S>5u	Analytical Sensitivity (Air = S/cc) or (Dust = S/cm²)	Asb conc (Air = S/cc) or (Dust = S/cm²)	S<5u	S>5u	Analytical Sensitivity (Air = S/cc) or (Dust = S/cm²)	Asb conc (Air = S/cc) or (Dust = S/cm²)	Asbestos Type Identified	S<5u	S>5u	Asb conc (Air = S/cc) or (Dust = S/cm²)
1R-00049	N/A	Inventory in long shed & various location around property	5000 Highway 37 N	Nursery	Left Shoulder	Air	N/A	Personal	Field Sample	N/A	2016	6/22/2000	0.052																
1R-00050	N/A	Inventory of Long Shed and Tunnels	5000 Highway 37 N	Nursery	Left Shoulder	Air	N/A	Personal	Field Sample	N/A	1217	6/23/2000	0.005																
1R-00051	N/A	Weedeat Mrs. Parker Yard	5000 Highway 37 N	Property	Left Shoulder	Air	Outdoor	Personal	Field Sample	N/A	1046	6/24/2000	0.017														TREM	0	6	0.02950
1R-00052	N/A	Use Parker's Lawn Mower with Bag over Contaminated Yard Area	5000 Highway 37 N	Property	Left Shoulder	Air	Outdoor	Personal	Field Sample	N/A	1088	6/24/2000	0.01														TREM	1	3	0.01880
1R-00055	N/A	Decon sheds on lumber mill property, sheds not owned by lumber mill, to be removed off of property.	5000 Highway 37 N	Property	Shoulder	Air	Indoor	Personal	Field Sample	N/A	124	7/2/2000	0.036																
1R-00056	N/A	Decon sheds on lumber mill property, sheds not owned by lumber mill, to be removed off of property	5000 Highway 37 N	Property	Shoulder	Air	Indoor	Personal	Field Sample	N/A	112	7/2/2000	0.083																
1R-00057	N/A		5000 Highway 37 N	Blank	Blank	Air	N/A	Personal	Field Blank	N/A		7/2/2000	0																
1R-00058	N/A		5000 Highway 37 N	Blank	Blank	Air	N/A	Personal	Field Blank	N/A		7/2/2000	0																
1R-00059	N/A	DECON RAINTREE NURSERY EQUIPMENT	5000 Highway 37 N	Property	Shoulder	Air	Indoor	Personal	Field Sample	N/A	995	7/3/2000	0.01														TREM	0	7	0.03100
1R-00060	N/A	DECON RAINTREE NURSERY EQUIPMENT	5000 Highway 37 N	Property	Shoulder	Air	Indoor	Personal	Field Sample	N/A	1015	7/3/2000	0.021														TREM	0	1	0.00430
1R-00069	N/A		5000 Highway 37 N	Nursery	North adjacent to decon	Air	Outdoor	Stationary	Field Sample	N/A	902	7/4/2000	< 0.002														UNK	0	0	< 0.00430
1R-00070	N/A		5000 Highway 37 N	Nursery	North Main Gate	Air	Outdoor	Stationary	Field Sample	N/A	919	7/4/2000	< 0.002														UNK	0	0	< 0.00420
1R-00071	N/A		5000 Highway 37 N	Nursery	West edge of property	Air	Outdoor	Stationary	Field Sample	N/A	927	7/4/2000	< 0.002														UNK	0	0	< 0.00420
1R-00072	N/A		5000 Highway 37 N	Nursery	Southwest edge of property	Air	Outdoor	Stationary	Field Sample	N/A	932	7/4/2000	0.002														UNK	0	0	< 0.00410
1R-00073	N/A		5000 Highway 37 N	Nursery	Southeast edge of property	Air	Outdoor	Stationary	Field Sample	N/A	953	7/4/2000	< 0.002														UNK	0	0	< 0.00410
1R-00074	N/A		5000 Highway 37 N	Nursery	East edge of property	Air	Outdoor	Stationary	Field Sample	N/A	940	7/4/2000	< 0.002														UNK	0	0	< 0.00420
1R-00075	N/A		5000 Highway 37 N	Blank	NA	Air	N/A	Personal	Field Blank	N/A		7/4/2000	0																
1R-00076	N/A		5000 Highway 37 N	Blank	NA	Air	N/A	Personal	Field Blank	N/A		7/4/2000	0																
1R-00077	N/A	DECON LONG SHED EQUIPMENT NEAR NORTH SIDE PARKING LOT	5000 Highway 37 N	Property	Shoulder	Air	Outdoor	Personal	Field Sample	N/A	984	7/5/2000	0.013														TREM	3	3	0.02680
1R-00078	N/A	DECON LONG SHED EQUIPMENT	5000 Highway 37 N	Property	Shoulder	Air	Outdoor	Personal	Field Sample	N/A	984	7/5/2000	0.006														TREM	1	2	0.01340

Sample ID	Scenario	Task	Property Group (Location)	Sample Group	Location Description (Sub Location)	Media Type	Matrix	Sample Type	Category	Pre Post Clear	Vol (air=L)/ Area (dust=cm²)	Sample Date	PCM (METHOD - NIOSH 7400) Fibers/CC	AHERA / ASTM 5755 Filter Status Non Analyzed	Libby Amphiboles (LA) S<5u	Libby Amphiboles (LA) S>5u	Libby Amphiboles (LA) Analytical Sensitivity (Air = S/cc) or (Dust = S/cm²)	Libby Amphiboles (LA) Asb conc (Air = S/cc) or (Dust = S/cm²)	Chrysotile (C) S<5u	Chrysotile (C) S>5u	Chrysotile (C) Analytical Sensitivity (Air = S/cc) or (Dust = S/cm²)	Chrysotile (C) Asb conc (Air = S/cc) or (Dust = S/cm²)	Other Amphiboles (OA) S<5u	Other Amphiboles (OA) S>5u	Other Amphiboles (OA) Analytical Sensitivity (Air = S/cc) or (Dust = S/cm²)	Other Amphiboles (OA) Asb conc (Air = S/cc) or (Dust = S/cm²)	Total Asbestos Asbestos Type Identified	Total Asbestos S<5u	Total Asbestos S>5u	Total Asbestos Asb conc (Air = S/cc) or (Dust = S/cm²)
1R-00079	N/A		5000 Highway 37 N	Blank	NA	Air	N/A	Personal	Field Blank	N/A		7/5/2000	0																	
1R-00081	N/A		5000 Highway 37 N	Nursery	Decon Trailer North	Air	Outdoor	Stationary	Field Sample	N/A	1232	7/5/2000	< 0 002														UNK	0	0	< 0.00500
1R-00082	N/A		5000 Highway 37 N	Nursery	North Main Gate	Air	Outdoor	Stationary	Field Sample	N/A	1232	7/5/2000	< 0 002														UNK	0	0	< 0 00500
1R-00083	N/A		5000 Highway 37 N	Nursery	East edge of property	Air	Outdoor	Stationary	Field Sample	N/A	1245	7/5/2000	< 0 002														UNK	0	0	< 0 00500
1R-00084	N/A		5000 Highway 37 N	Nursery	Southeast edge at long barn	Air	Outdoor	Stationary	Field Sample	N/A	1245	7/5/2000	< 0 002														UNK	0	0	< 0 00500
1R-00085	N/A		5000 Highway 37 N	Nursery	Southwest edge at long barn	Air	Outdoor	Stationary	Field Sample	N/A	1257	7/5/2000	< 0.002														UNK	0	0	< 0.00500
1R-00086	N/A		5000 Highway 37 N	Nursery	West edge of property	Air	Outdoor	Stationary	Field Sample	N/A	1257	7/5/2000	< 0.005														UNK	0	0	< 0.00500
1R-00087	N/A		5000 Highway 37 N	Blank	NA	Air	N/A	Personal	Field Blank	N/A		7/5/2000	0																	
1R-00088	N/A		5000 Highway 37 N	Blank	NA	Air	N/A	Personal	Field Blank	N/A		7/5/2000	0																	
1R-00089	N/A	DECON AND MOVE MATERIAL AT SCREENING PLANT	5000 Highway 37 N	Property	Shoulder	Air	Outdoor	Personal	Field Sample	N/A	974	7/6/2000	< 0.003														UNK	0	0	< 0.00450
1R-00090	N/A	DECON AND REMOVE MATERIAL AT SCREENING PLANT	5000 Highway 37 N	Property	Shoulder	Air	Outdoor	Personal	Field Sample	N/A	980	7/6/2000	0.003														TREM	0	1	0.00450
1R-00093	N/A		5000 Highway 37 N	#1 North Decon Perimeter	Decon North	Air	Outdoor	Stationary	Field Sample	N/A	1232	7/6/2000	< 0 002														UNK	0	0	< 0.00500
1R-00094	N/A		5000 Highway 37 N	Property	North Main Gate	Air	Outdoor	Stationary	Field Sample	N/A	1237	7/6/2000	< 0.002														UNK	0	0	< 0.00500
1R-00095	N/A		5000 Highway 37 N	#3 East Perimeter	East edge of property	Air	Outdoor	Stationary	Field Sample	N/A	1245	7/6/2000	< 0.002														UNK	0	0	< 0.00490
1R-00096	N/A		5000 Highway 37 N	Property	Southeast Edge of long barn	Air	Outdoor	Stationary	Field Sample	N/A	1245	7/6/2000	< 0.002														UNK	0	0	< 0 00490
1R-00097	N/A		5000 Highway 37 N	Property	Southwest of long barn	Air	Outdoor	Stationary	Field Sample	N/A	1257	7/6/2000	< 0.002														UNK	0	0	< 0.00490
1R-00098	N/A		5000 Highway 37 N	#6 West Perimeter	West edge of property	Air	Outdoor	Stationary	Field Sample	N/A	1257	7/6/2000	< 0.002														UNK	0	0	< 0.00490
1R-00099	N/A		5000 Highway 37 N	Blank	NA	Air	N/A	Personal	Field Blank	N/A		7/6/2000	0																	
1R-00100	N/A		5000 Highway 37 N	Blank	NA	Air	N/A	Personal	Field Blank	N/A		7/6/2000	0																	
1R-00101	N/A	SET UP FENCE AROUND OFFICE TRAILERS, CLEANED OFFICE TRAILERS AND CONNECTED WATER TO THE OFFICE TRAILERS AT THE SCREENING PLANT	5000 Highway 37 N	Property	Shoulder	Air	Outdoor	Personal	Field Sample	N/A	1217	7/7/2000	0 005														TREM	1	0	0.00420
1R-00102	N/A	SET UP FENCE AROUND PERIMETER AT OFFICE TRAILER, CLEANED OFFICE TRAILER, CONNECTED WATER TO OFFICE TRAILERS AT SCREENING PLANT	5000 Highway 37 N	Property	Shoulder	Air	Outdoor	Personal	Field Sample	N/A	1232	7/7/2000	0.002														TREM	1	0	0 00420
1R-00105	N/A		5000 Highway 37 N	#1 North Decon Perimeter	#1 North Decon	Air	Outdoor	Stationary	Field Sample	N/A	1232	7/7/2000	< 0.002														UNK	0	0	< 0 00500
1R-00106	N/A		5000 Highway 37 N	#2 North Main Gate Perimeter	#2 North Main Gate	Air	Outdoor	Stationary	Field Sample	N/A	1232	7/7/2000	< 0.002														UNK	0	0	< 0 00500

Criteria:

Sample ID	Scenario	Task	Property Group (Location)	Sample Group	Location Description (Sub Location)	Media Type	Matrix	Sample Type	Category	Pre Post Clear	Vol (air=L)/ Area (dust=cm²)	Sample Date	PCM (METHOD - NIOSH 7400) Fibers/CC	AHERA / ASTM 5755 Filter Status Non Analyzed	Libby Amphiboles (LA) S<5u	Libby Amphiboles (LA) S>5u	Libby Amphiboles (LA) Analytical Sensitivity (Air = S/cc) or (Dust = S/cm²)	Libby Amphiboles (LA) Asb conc (Air = S/cc) or (Dust = S/cm²)	Chrysotile (C) S<5u	Chrysotile (C) S>5u	Chrysotile (C) Analytical Sensitivity (Air = S/cc) or (Dust = S/cm²)	Chrysotile (C) Asb conc (Air = S/cc) or (Dust = S/cm²)	Other Amphiboles (OA) S<5u	Other Amphiboles (OA) S>5u	Other Amphiboles (OA) Analytical Sensitivity (Air = S/cc) or (Dust = S/cm²)	Other Amphiboles (OA) Asb conc (Air = S/cc) or (Dust = S/cm²)	Total Asbestos Asbestos Type Identified	Total Asbestos S<5u	Total Asbestos S>5u	Total Asbestos Asb conc (Air = S/cc) or (Dust = S/cm²)
1R-00107	N/A		5000 Highway 37 N	#3 East Perimeter	East edge of property	Air	Outdoor	Stationary I	Field Sample	N/A	1232	7/7/2000	< 0.002														UNK	0	0	< 0.00500
1R-00108	N/A		5000 Highway 37 N	#4 Southeast Perimeter	Southeast Edge of long shed	Air	Outdoor	Stationary I	Field Sample	N/A	1245	7/7/2000	< 0.002														UNK	0	0	< 0.00500
1R-00109	N/A		5000 Highway 37 N	#5 Southwest Perimeter	Southwest of long shed	Air	Outdoor	Stationary I	Field Sample	N/A	1252	7/7/2000	< 0.002														UNK	0	0	< 0.00500
1R-00110	N/A		5000 Highway 37 N	#6 West Perimeter	West edge of property	Air	Outdoor	Stationary I	Field Sample	N/A	1257	7/7/2000	< 0.002														UNK	0	0	< 0.00500
1R-00221	N/A	DECON AND REMOVE MATERIAL AT SCREENING PLANT	5000 Highway 37 N	Property	Shoulder	Air	Outdoor	Personal	Field Sample	N/A	1237	7/8/2000	0.021														TREM	0	1	0.00500
1R-00222	N/A	DECON AND REMOVE EQUIPMENT AT SCREENING PLANT	5000 Highway 37 N	Property	Shoulder	Air	Outdoor	Personal	Field Sample	N/A	1240	7/8/2000	0.011														TREM	1	2	0.01490
1R-00225	N/A	PALLETIZE STYROFOAM PLANTING CONTAINERS AT SCREENING PLANT	5000 Highway 37 N	Property	Shoulder	Air	Outdoor	Personal	Field Sample	N/A	1245	7/10/2000	0.011														UNK	0	0	< 0.00480
1R-00226	N/A	PALLETIZE STYROFOAM CONTAINERS AT SCREENING PLANT	5000 Highway 37 N	Property	Shoulder	Air	Outdoor	Personal	Field Sample	N/A	1257	7/10/2000	0.001														TREM	0	1	0.00470
1R-00240	N/A	PALLETIZE STYROFOAM PLANTING BOXES AT SCREENING, DECON EQUIPMENT NEAR LONG SHED	5000 Highway 37 N	Property	Shoulder	Air	Outdoor	Personal	Field Sample	N/A	1232	7/11/2000	0.006														TREM	2	4	0.02880
1R-00241	N/A	PALLETIZE STYROFOAM PLANTING BOXES AT SCREENING PLANT AND DECON EQUIPMENT AT WEST END OF LONG SHED	5000 Highway 37 N	Property	Shoulder	Air	Outdoor	Personal	Field Sample	N/A	1237	7/11/2000	0.009														UNK	0	0	< 0.00480
1R-00244	N/A	PALLETIZE STYROFOAM PLANTING BOXES AT WEST SHED	5000 Highway 37 N	Property	Shoulder	Air	Outdoor	Personal	Field Sample	N/A	1232	7/12/2000	0.016														TREM	6	3	0.04500
1R-00245	N/A	PALLETIZE STYROFOAM PLANTING BOXES AT WEST SHED	5000 Highway 37 N	Property	Shoulder	Air	Outdoor	Personal	Field Sample	N/A	1232	7/12/2000	0.004														TREM	2	1	0.01500

Sample ID	Scenario	Task	Property Group (Location)	Sample Group	Location Description (Sub Location)	Media Type	Matrix	Sample Type	Category	Pre Post Clear	Vol (air=L) Area (dust=cm²)	Sample Date	PCM (METHOD - NIOSH 7400)	AHERA / ASTM 5755															
															Libby Amphiboles (LA)				Chrysotile (C)				Other Amphiboles (OA)				Total Asbestos			
													Fibers/CC	Filter Status Non Analyzed	S<5u	S>5u	Analytical Sensitivity (Air = S/cc) or (Dust = S/cm²)	Asb conc (Air = S/cc) or (Dust = S/cm²)	S<5u	S>5u	Analytical Sensitivity (Air = S/cc) or (Dust = S/cm²)	Asb conc (Air = S/cc) or (Dust = S/cm²)	S<5u	S>5u	Analytical Sensitivity (Air = S/cc) or (Dust = S/cm²)	Asb conc (Air = S/cc) or (Dust = S/cm²)	Asbestos Type Identified	S<5u	S>5u	Asb conc (Air = S/cc) or (Dust = S/cm²)
1R-00248	N/A	DECON AND REMOVE MATERIAL OUT OF WEST SHED SHRINK WRAPPED STYROFOAM PLANTING BOXES ON PALLET	5000 Highway 37 N	Property	Shoulder	Air	Outdoor	Personal	Field Sample	N/A	1232	7/13/2000	0.013														TREM	13	2	0 07500
1R-00252	N/A	MOVE STYROFOAM PLANTING BOXES FROM WEST SHED TO LONG SHED	5000 Highway 37 N	Property	Shoulder	Air	Outdoor	Personal	Field Sample	N/A	1245	7/14/2000	0 026														TREM	11	4	0 07420
1R-00256	N/A	IN TEST PITS AT SCREENING PLANT, ASSESSED SOIL IN PITS IN HAZARD ZONE ASSESSING PITS FOR 6 HOURS OF 8 HOURS	5000 Highway 37 N	Property	Shoulder	Air	Outdoor	Personal	Field Sample	N/A	1232	7/14/2000	0 031														TREM	7	5	0.06000
1R-00258	N/A	Operate - Backhoe while digging test pits at Screening Plant	5000 Highway 37 N	Property	Shoulder	Air	Outdoor	Personal	Field Sample	N/A	1245	7/14/2000	0.016														TREM	3	3	0.02970
1R-00261	N/A	REMOVING STYROFOAM PLANTING BOXES AND OTHER EQUIPMENT FROM WEST SHED AND GREENHOUSES	5000 Highway 37 N	Property	Shoulder	Air	Outdoor	Personal	Field Sample	N/A	724	7/17/2000	0 029														TREM	2	6	0 03780
1R-00262	N/A	REMOVING STYROFOAM PLANTING BOXES AND OTHER EQUIPMENT FROM WEST SHED AND GREENHOUSES	5000 Highway 37 N	Property	Shoulder	Air	Outdoor	Personal	Field Sample	N/A	544	7/17/2000	< 0.005														TREM	0	1	0.00630

Sample ID	Scenario	Task	Property Group (Location)	Sample Group	Location Description (Sub Location)	Media Type	Matrix	Sample Type	Category	Pre Post Clear	Vol (air=L)/ Area (dust=cm²)	Sample Date	PCM (METHOD - NIOSH 7400)	AHERA / ASTM 5755															
															Libby Amphiboles (LA)				Chrysotile (C)				Other Amphiboles (OA)				Total Asbestos			
													Fibers/CC	Filter Status Non Analyzed	S<5u	S>5u	Analytical Sensitivity (Air = S/cc) or (Dust = S/cm²)	Asb conc (Air = S/cc) or (Dust = S/cm²)	S<5u	S>5u	Analytical Sensitivity (Air = S/cc) or (Dust = S/cm²)	Asb conc (Air = S/cc) or (Dust = S/cm²)	S<5u	S>5u	Analytical Sensitivity (Air = S/cc) or (Dust = S/cm²)	Asb conc (Air = S/cc) or (Dust = S/cm²)	Asbestos Type Identified	S<5u	S>5u	Asb conc (Air = S/cc) or (Dust = S/cm²)
1R-00263	N/A	REMOVING STYROFOAM PLANTING BOXES AND OTHER EQUIPMENT FROM WEST SHED AND GREENHOUSE	5000 Highway 37 N	Property	Shoulder	Air	Outdoor	Personal	Field Sample	N/A	724	7/17/2000	0.041																
1R-00264	N/A	REMOVING PLANTING BOXES AND OTHER EQUIPMENT FROM WEST SHED AND GREENHOUSE	5000 Highway 37 N	Property	Shoulder	Air	Outdoor	Personal	Field Sample	N/A	544	7/17/2000	< 0.005														UNK	0	0	< 0.00630
1R-00267	N/A		5000 Highway 37 N	Clearance	East of House	Air	Outdoor	Stationary	Field Sample	N/A	1257	7/17/2000														UNK	0	0	< 0.00490
1R-00268	N/A		5000 Highway 37 N	Clearance	East of long shed	Air	Outdoor	Stationary	Field Sample	N/A	1245	7/17/2000	< 0.002													UNK	0	0	< 0.00490
1R-00269	N/A		5000 Highway 37 N	Clearance	West shed	Air	Outdoor	Stationary	Field Sample	N/A	1252	7/17/2000	< 0.002													UNK	0	0	< 0.00490
1R-00270	N/A		5000 Highway 37 N	Clearance	Northwest greenhouse	Air	Outdoor	Stationary	Field Sample	N/A	1260	7/17/2000	< 0.002													UNK	0	0	< 0.00490
1R-00273	N/A	Operate - Front end loader	5000 Highway 37 N	Property	Shoulder	Air	Outdoor	Personal	Field Sample	N/A	777	7/18/2000	0.045																
1R-00274	N/A	Operate - Front end loader	5000 Highway 37 N	Property	Shoulder	Air	Outdoor	Personal	Field Sample	N/A	626	7/18/2000	0.019													TREM	3	5	0.03950
1R-00275	N/A	Operate - Front end loader	5000 Highway 37 N	Property	Shoulder	Air	Outdoor	Personal	Field Sample	N/A	69	7/18/2000	0.114													TREM	1	1	0.08930
1R-00276	N/A	1/2 Stacking saw horses, set posts and attached snow fence	5000 Highway 37 N	Property	Shoulder	Air	Outdoor	Personal	Field Sample	N/A	777	7/18/2000	< 0.004																
1R-00277	N/A	1/2 Stacking saw horses, set posts and attached snow fence	5000 Highway 37 N	Property	Shoulder	Air	Outdoor	Personal	Field Sample	N/A	626	7/18/2000	0.024													TREM	2	8	0.04940
1R-00278	N/A	1/2 Stacking saw horses, set posts and attached snow fence	5000 Highway 37 N	Property	Shoulder	Air	Outdoor	Personal	Field Sample	N/A	73	7/18/2000	0.04													TREM	1	2	0.12660
1R-00281	N/A		5000 Highway 37 N	Perimeter	#1 North Decon, North Decon Trailer	Air	Outdoor	Stationary	Field Sample	N/A	1376	7/18/2000	< 0.002													UNK	0	0	< 0.00450
1R-00282	N/A		5000 Highway 37 N	Perimeter	#1 North Decon NA	Air	N/A	Personal	Field Blank	N/A		7/18/2000	0																
1R-00283	N/A		5000 Highway 37 N	Perimeter	#1 North Decon NA	Air	N/A	Personal	Field Blank	N/A		7/18/2000	0																
1R-00291	N/A		5000 Highway 37 N	Perimeter	#10 Clean Room Clean Room	Air	Indoor	Stationary	Field Sample	N/A	1302	7/18/2000	< 0.002													UNK	0	0	< 0.00470
1R-00292	N/A		5000 Highway 37 N	Property	Neg air filtration unit	Air	Outdoor	Stationary	Field Sample	N/A	1334	7/18/2000														UNK	0	0	< 0.00460
1R-00293	N/A		5000 Highway 37 N	Clearance	East of House	Air	Outdoor	Stationary	Field Sample	N/A	1333	7/18/2000	< 0.002													TREM	0	1	0.00460
1R-00294	N/A		5000 Highway 37 N	Clearance	East of long shed	Air	Outdoor	Stationary	Field Sample	N/A	1333	7/18/2000	0.003													TREM	1	1	0.00920
1R-00295	N/A		5000 Highway 37 N	Clearance	West shed	Air	Outdoor	Stationary	Field Sample	N/A	1333	7/18/2000	< 0.002													TREM	1	0	0.00460
1R-00296	N/A		5000 Highway 37 N	Clearance	Northwest greenhouse	Air	Outdoor	Stationary	Field Sample	N/A	1333	7/18/2000														UNK	0	0	< 0

Sample ID	Scenario	Task	Property Group (Location)	Sample Group	Location Description (Sub Location)	Media Type	Matrix	Sample Type	Category	Pre Post Clear	Vol (air=L) Area (dust=cm²)	Sample Date	PCM (METHOD - NIOSH 7400) Fibers/CC	AHERA / ASTM 5755 Filter Status Non Analyzed	Libby Amphiboles (LA) S<5u	LA S>5u	LA Analytical Sensitivity (Air = S/cc) or (Dust = S/cm²)	LA Asb conc (Air = S/cc) or (Dust = S/cm²)	Chrysotile (C) S<5u	C S>5u	C Analytical Sensitivity (Air = S/cc) or (Dust = S/cm²)	C Asb conc (Air = S/cc) or (Dust = S/cm²)	Other Amphiboles (OA) S<5u	OA S>5u	OA Analytical Sensitivity (Air = S/cc) or (Dust = S/cm²)	OA Asb conc (Air = S/cc) or (Dust = S/cm²)	Asbestos Type Identified	Total Asbestos S<5u	Total S>5u	Total Asb conc (Air = S/cc) or (Dust = S/cm²)
1R-00299	N/A		5000 Highway 37 N	Clearance	East of House	Air	Outdoor	Stationary	Field Sample	N/A	1290	7/17/2000															UNK	0	0	< 0.00480
1R-00300	N/A		5000 Highway 37 N	Clearance	East of long shed	Air	Outdoor	Stationary	Field Sample	N/A	1290	7/18/2000															UNK	0	0	< 0.00480
1R-00301	N/A		5000 Highway 37 N	Clearance	West shed	Air	Outdoor	Stationary	Field Sample	N/A	1290	7/18/2000															UNK	0	0	< 0.00480
1R-00302	N/A		5000 Highway 37 N	Clearance	Northwest greenhouse	Air	Outdoor	Stationary	Field Sample	N/A	1290	7/18/2000															UNK	0	0	< 0.00480
1R-00314	N/A		5000 Highway 37 N	Clearance	East of long shed	Air	Outdoor	Stationary	Field Sample	N/A	1290	7/19/2000	< 0.002														UNK			< 0.00470
1R-00315	N/A		5000 Highway 37 N	Clearance	West shed	Air	Outdoor	Stationary	Field Sample	N/A	1290	7/19/2000	< 0.002														UNK			< 0.00470
1R-00316	N/A		5000 Highway 37 N	Clearance	Northwest greenhouse	Air	Outdoor	Stationary	Field Sample	N/A	1290	7/19/2000	< 0.002														UNK			< 0.00470
1R-00317	N/A	Decon Parker personal items, PPE	5000 Highway 37 N	Property	Shoulder	Air	N/A	Personal	Field Sample	N/A	1170	6/27/2000	< 0.002														UNK	0	0	< 0.00440
1R-00318	N/A	POLY PREP DECON TRAILER	5000 Highway 37 N	Property	Shoulder	Air	N/A	Personal	Field Sample	N/A	1186	6/27/2000	0.008														TREM	6	3	0.03900
1R-00319	N/A	Decon Long Shed material	5000 Highway 37 N	Property	Shoulder	Air	N/A	Personal	Field Sample	N/A	1122	6/26/2000	0.005														TREM	2	2	0.01960
1R-00320	N/A	Decon Parker personal items, PPE	5000 Highway 37 N	Property	Shoulder	Air	N/A	Personal	Field Sample	N/A	1044	6/28/2000	0.016														TREM	1	3	0.01970
1R-00321	N/A	Decon Parker personal items, PPE	5000 Highway 37 N	Property	Shoulder	Air	N/A	Personal	Field Sample	N/A	1288	6/28/2000	0.004														TREM	4	3	0.03350
1R-00324	N/A	Shrink wrap styrofoam boxes at Screening Plant	5000 Highway 37 N	Property	Left Shoulder	Air	Outdoor	Personal	Field Sample	N/A	594	7/20/2000	0.168																	
1R-00325	N/A	Shrink wrap styrofoam boxes at Screening Plant	5000 Highway 37 N	Property	Left Shoulder	Air	Outdoor	Personal	Field Sample	N/A	583	7/20/2000	0.021														TREM	3	2	0.02640
1R-00326	N/A	Shrink wrap styrofoam boxes at Screening Plant	5000 Highway 37 N	Property	Left Shoulder	Air	Outdoor	Personal	Field Sample	N/A	68	7/20/2000	< 0.04														TREM	1	0	0.04530
1R-00327	N/A	1/2 shrink wrap styrofoam, 1/2 place post and fence around soil and test plots	5000 Highway 37 N	Property	Left Shoulder	Air	Outdoor	Personal	Field Sample	N/A	594	7/20/2000	< 0.005																	
1R-00328	N/A	1/2 shrink wrap styrofoam, 1/2 place post and fence around soil and test plots	5000 Highway 37 N	Property	Left Shoulder	Air	Outdoor	Personal	Field Sample	N/A	583	7/20/2000	0.005														TREM	1	2	0.01580
1R-00329	N/A	1/2 shrink wrap styrofoam, 1/2 place post and fence around soil and test plots	5000 Highway 37 N	Property	Left Shoulder	Air	Outdoor	Personal	Field Sample	N/A	68	7/20/2000	< 0.04														UNK	0	0	< 0.04530
1R-00330	N/A	Water truck driver and set up silt fence	5000 Highway 37 N	Property	Left Shoulder	Air	Outdoor	Personal	Field Sample	N/A	1045	7/20/2000	0.005														TREM	0	3	0.01470
1R-00331	N/A	Water truck driver and set up silt fence	5000 Highway 37 N	Property	Right shoulder	Air	Outdoor	Personal	Field Sample	N/A	68	7/20/2000	< 0.04														UNK	0	0	< 0.04530

Sample ID	Scenario	Task	Property Group (Location)	Sample Group	Location Description (Sub Location)	Media Type	Matrix	Sample Type	Category	Pre Post Clear	Vol (air=L)/ Area (dust=cm²)	Sample Date	PCM (METHOD - NIOSH 7400)	AHERA / ASTM 5755															
															Libby Amphiboles (LA)				Chrysotile (C)				Other Amphiboles (OA)				Total Asbestos			
													Fibers/CC	Filter Status Non Analyzed	S<5u	S>5u	Analytical Sensitivity (Air = S/cc) or (Dust = S/cm²)	Asb conc (Air = S/cc) or (Dust = S/cm²)	S<5u	S>5u	Analytical Sensitivity (Air = S/cc) or (Dust = S/cm²)	Asb conc (Air = S/cc) or (Dust = S/cm²)	S<5u	S>5u	Analytical Sensitivity (Air = S/cc) or (Dust = S/cm²)	Asb conc (Air = S/cc) or (Dust = S/cm²)	Asbestos Type Identified	S<5u	S>5u	Asb conc (Air = S/cc) or (Dust = S/cm²)
1R-00339	N/A		5000 Highway 37 N	#6 West Perimeter	West Edge	Air	Outdoor	Stationary	Field Sample	N/A	1257	7/20/2000	< 0 002												UNK	0	0	< 0.00490
1R-00340	N/A		5000 Highway 37 N	NAFU	NAFU	Air	Outdoor	Stationary	Field Sample	N/A	1295	7/20/2000	< 0.002												UNK	0	0	< 0.00480
1R-00341	N/A		5000 Highway 37 N	Clean Room	Clean Room	Air	Indoor	Stationary	Field Sample	N/A	1257	7/20/2000	< 0 002												TREM	0	1	0.00490
1R-00344	N/A		5000 Highway 37 N	Exposure Monitoring	West greenhouse	Air	Outdoor	Stationary	Field Sample	N/A	1032	7/21/2000	< 0.01												UNK	0	0	< 0.01170
1R-00349	N/A		5000 Highway 37 N	#4 Southeast Penmeter	Southeast Edge	Air	Outdoor	Stationary	Field Sample	N/A	1295	7/21/2000	0.006												TREM	0	4	0 01900
1R-00352	N/A		5000 Highway 37 N	NAFU	NAFU	Air	Outdoor	Stationary	Field Sample	N/A	1295	7/21/2000	< 0 002												UNK	0	0	< 0.00480
1R-00353	N/A		5000 Highway 37 N	Clean Room	Clean Room	Air	Outdoor	Stationary	Field Sample	N/A	1295	7/21/2000	< 0 002												UNK	0	0	< 0.00480
1R-00358	N/A	MOVE STYROFOAM AT THE WEST GREENHOUSE	5000 Highway 37 N	Blank	Left Shoulder	Air	Outdoor	Personal	Field Sample	N/A	264	7/21/2000	< 0.01												UNK	0	0	< 0.01170
1R-00360	N/A	MOVE STYROFOAM PLANTING BOXES IN THE GREENHOUSE	5000 Highway 37 N	Property	Shoulder	Air	Outdoor	Personal	Field Sample	N/A	1185	7/21/2000	< 0 002												TREM	0	3	0.01300
1R-00361	N/A	MOVE STYROFOAM PLANTING BOXES IN THE GREENHOUSE	5000 Highway 37 N	Property	Shoulder	Air	Outdoor	Personal	Field Sample	N/A	77	7/21/2000	0 147												TREM	6	3	0 36000
1R-00362	N/A	SET UP OF EROSION CONTROL FENCE AT SOUTH END OF PROPERTY	5000 Highway 37 N	Property	Shoulder	Air	Outdoor	Personal	Field Sample	N/A	1185	7/21/2000	0 021												TREM	0	7	0 03030
1R-00363	N/A	SET UP OF EROSION CONTROL FENCE AT SOUTH END OF PROPERTY	5000 Highway 37 N	Property	Shoulder	Air	Outdoor	Personal	Field Sample	N/A	77	7/21/2000	< 0 035												UNK	0	0	< 0 04000
1R-00369	N/A		5000 Highway 37 N	#4 Southeast Penmeter	Southeast Edge	Air	Outdoor	Stationary	Field Sample	N/A	1283	7/22/2000													UNK	0	0	< 0 00480
1R-00372	N/A		5000 Highway 37 N	NAFU	NAFU	Air	Outdoor	Stationary	Field Sample	N/A	1122	7/22/2000	< 0 002												TREM	0	1	0 00460
1R-00375	N/A		5000 Highway 37 N	Shed	Long Shed	Air	Indoor	Stationary	Field Sample	N/A	1092	7/22/2000													TREM	7	19	0 12220
1R-00383	N/A		5000 Highway 37 N	Blank	NA	Air	N/A	Personal	Field Blank	N/A		7/22/2000	0															
1R-00384	N/A		5000 Highway 37 N	Blank	NA	Air	N/A	Personal	Field Blank	N/A		7/22/2000	0															
1R-00385	N/A	Placed hay bails around penmeter of south edge of screening plant	5000 Highway 37 N	Property	Shoulder	Air	Outdoor	Personal	Field Sample	N/A	656	7/22/2000	0 073												TREM	2	15	0 79900
1R-00386	N/A	Placed hay bails around penmeter of south edge of screening plant	5000 Highway 37 N	Property	Shoulder	Air	Outdoor	Personal	Field Sample	N/A	621	7/22/2000	0 042												TREM	0	4	0 01980
1R-00387	N/A	Placed hay bails around penmeter of south edge of screening plant	5000 Highway 37 N	Property	Shoulder	Air	Outdoor	Personal	Field Sample	N/A	71	7/22/2000	0 193												TREM	3	0	0.13010

Sample ID	Scenario	Task	Property Group (Location)	Sample Group	Location Description (Sub Location)	Media Type	Matrix	Sample Type	Category	Pre Post Clear	Vol (air=L) Area (dust=cm²)	Sample Date	PCM (METHOD - NIOSH 7400)	AHERA / ASTM 5755															
															Libby Amphiboles (LA)				Chrysotile (C)				Other Amphiboles (OA)				Total Asbestos			
													Fibers/CC	Filter Status Non Analyzed	S<5u	S>5u	Analytical Sensitivity (Air = S/cc) or (Dust = S/cm²)	Asb conc (Air = S/cc) or (Dust = S/cm²)	S<5u	S>5u	Analytical Sensitivity (Air = S/cc) or (Dust = S/cm²)	Asb conc (Air = S/cc) or (Dust = S/cm²)	S<5u	S>5u	Analytical Sensitivity (Air = S/cc) or (Dust = S/cm²)	Asb conc (Air = S/cc) or (Dust = S/cm²)	Asbestos Type Identified	S<5u	S>5u	Asb conc (Air = S/cc) or (Dust = S/cm²)
1R-00388	N/A	Placed hay bails around perimeter of south edge of screening plant	5000 Highway 37 N	Property	Shoulder	Air	Outdoor	Personal	Field Sample	N/A	656	7/22/2000															TREM	0	4	0.01880
1R-00389	N/A	Placed hay bails around perimeter of south edge of screening plant	5000 Highway 37 N	Property	Shoulder	Air	Outdoor	Personal	Field Sample	N/A	621	7/22/2000	0.104														TREM	2	4	0.02980
1R-00390	N/A	Placed hay bails around perimeter of south edge of screening plant	5000 Highway 37 N	Property	Shoulder	Air	Outdoor	Personal	Field Sample	N/A	71	7/22/2000	0.152														TREM	1	1	0.08680
1R-00393	N/A		5000 Highway 37 N	House	East of House	Air	Outdoor	Stationary	Field Sample	N/A	1290	7/22/2000	< 0.002														UNK	0	0	< 0.00480
1R-00394	N/A		5000 Highway 37 N	Shed	East of Long Shed	Air	Outdoor	Stationary	Field Sample	N/A	1290	7/22/2000	< 0.002														UNK	0	0	< 0.00480
1R-00395	N/A		5000 Highway 37 N	Shed	West shed	Air	Outdoor	Stationary	Field Sample	N/A	1290	7/22/2000	< 0.002														UNK	0	0	< 0.00480
1R-00396	N/A		5000 Highway 37 N	House	Northwest Greenhouse	Air	Outdoor	Stationary	Field Sample	N/A	1290	7/22/2000	< 0.002														UNK	0	0	< 0.00480
1R-00403	N/A		5000 Highway 37 N	Perimeter	#5 Southwest Southwest edge	Air	Outdoor	Stationary	Field Sample	N/A	1265	7/24/2000	< 0.002														TREM	0	1	0.00490
1R-00405	N/A		5000 Highway 37 N	NAFU	NAFU	Air	Outdoor	Stationary	Field Sample	N/A	1278	7/24/2000	0.005														UNK	0	0	< 0.00470
1R-00406	N/A		5000 Highway 37 N	Clean Room	Clean Room	Air	Indoor	Stationary	Field Sample	N/A	1328	7/24/2000	< 0.002														UNK	0	0	< 0.00490
1R-00409	N/A	Drive - Water truck	5000 Highway 37 N	Property	Shoulder	Air	Outdoor	Personal	Field Sample	N/A	552	7/24/2000	0.078														TREM	6	12	0.10040
1R-00410	N/A	Drive - Water truck	5000 Highway 37 N	Property	Shoulder	Air	Outdoor	Personal	Field Sample	N/A	414	7/24/2000	0.019														TREM	0	3	0.01670
1R-00411	N/A	Drive - Water truck	5000 Highway 37 N	Property	Shoulder	Air	Outdoor	Personal	Field Sample	N/A	68	7/24/2000	< 0.04														TREM	0	1	0.04580
1R-00413	N/A	Move styrofoam planters	5000 Highway 37 N	Property	Shoulder	Air	Outdoor	Personal	Field Sample	N/A	76	7/24/2000	0.094														TREM	2	8	0.40740
1R-00414	N/A		5000 Highway 37 N	Blank	NA	Air	N/A	Personal	Field Blank	N/A		7/24/2000	0																	
1R-00415	N/A		5000 Highway 37 N	Blank	NA	Air	N/A	Personal	Field Blank	N/A		7/24/2000	0																	
1R-00419	N/A		5000 Highway 37 N	Perimeter	#4 Southeast Southeast Edge	Air	Outdoor	Stationary	Field Sample	N/A	1240	7/25/2000	< 0.002														TREM	0	1	0.00490
1R-00422	N/A		5000 Highway 37 N	NAFU	NAFU	Air	Outdoor	Stationary	Field Sample	N/A	1235	7/25/2000	< 0.002														UNK	0	0	< 0.00490
1R-00423	N/A		5000 Highway 37 N	Clean Room	Clean Room	Air	Indoor	Stationary	Field Sample	N/A	1240	7/25/2000	0.011														TREM	1	0	0.00490
1R-00427	N/A	Move/constr uct silt fence	5000 Highway 37 N	Property	Shoulder	Air	Outdoor	Personal	Field Sample	N/A	535	7/25/2000	0.081														TREM	9	5	0.07880
1R-00428	N/A	Move/constr uct silt fence	5000 Highway 37 N	Property	Shoulder	Air	Outdoor	Personal	Field Sample	N/A	67	7/25/2000	0.112														UNK	0	0	< 0.04520
1R-00429	N/A	Working in tunnels	5000 Highway 37 N	Property	Shoulder	Air	Outdoor	Personal	Field Sample	N/A	535	7/25/2000	0.067														TREM	12	13	0.14000
1R-00430	N/A	Working in tunnels	5000 Highway 37 N	Property	Shoulder	Air	Outdoor	Personal	Field Sample	N/A	533	7/25/2000	0.051														TREM	5	8	0.07320
1R-00431	N/A	Working in tunnels	5000 Highway 37 N	Property	Shoulder	Air	Outdoor	Personal	Field Sample	N/A	67	7/25/2000	0.082														TREM	2	1	0.13570
1R-00432	N/A		5000 Highway 37 N	Blank	NA	Air	N/A	Personal	Field Blank	N/A		7/25/2000	0																	
1R-00433	N/A		5000 Highway 37 N	Blank	NA	Air	N/A	Personal	Field Blank	N/A		7/25/2000	0																	
1R-00434	N/A		5000 Highway 37 N	House	East of House	Air	Outdoor	Stationary	Field Sample	N/A	1290	7/25/2000															UNK	0	0	< 0.00480
1R-00435	N/A		5000 Highway 37 N	Shed	East of Long Shed	Air	Outdoor	Stationary	Field Sample	N/A	1290	7/25/2000															TREM	1	0	0.00480
1R-00436	N/A		5000 Highway 37 N	Property	West shed	Air	Outdoor	Stationary	Field Sample	N/A	1290	7/25/2000															UNK	0	0	< 0.00480
1R-00437	N/A		5000 Highway 37 N	House	Northwest Greenhouse	Air	Outdoor	Stationary	Field Sample	N/A	1290	7/25/2000															UNK	0	0	< 0.00480
1R-00449	N/A		5000 Highway 37 N	Perimeter	#4 Southeast Southeast Edge	Air	Outdoor	Stationary	Field Sample	N/A	1240	7/26/2000	0.003														TREM	1	0	0.00490
1R-00452	N/A		5000 Highway 37 N	NAFU	NAFU	Air	Outdoor	Stationary	Field Sample	N/A	1240	7/26/2000	< 0.002														UNK	0	0	< 0.00480
1R-00453	N/A		5000 Highway 37 N	Clean Room	Clean Room	Air	Outdoor	Stationary	Field Sample	N/A	1240	7/26/2000	0.005														TREM	0	1	0.00480
1R-00456	N/A	Drive - dump truck	5000 Highway 37 N	Property	Shoulder	Air	Outdoor	Personal	Field Sample	N/A	535	7/26/2000	0.009														TREM	1	0	0.00560
1R-00457	N/A	Drive - dump truck	5000 Highway 37 N	Property	Shoulder	Air	Outdoor	Personal	Field Sample	N/A	533	7/26/2000	< 0.005														TREM	0	2	0.01130
1R-00458	N/A	Drive - dump truck	5000 Highway 37 N	Property	Shoulder	Air	Outdoor	Personal	Field Sample	N/A	67	7/26/2000	< 0.041														UNK	0	0	< 0.04500

Sample ID	Scenario	Task	Property Group (Location)	Sample Group	Location Description (Sub Location)	Media Type	Matrix	Sample Type	Category	Pre Post Clear	Vol (air=L)/ Area (dust=cm²)	Sample Date	PCM (METHOD - NIOSH 7400)	AHERA / ASTM 5755															
															Libby Amphiboles (LA)				Chrysotile (C)				Other Amphiboles (OA)				Total Asbestos			
													Fibers/CC	Filter Status Non Analyzed	S<5u	S>5u	Analytical Sensitivity (Air = S/cc) or (Dust = S/cm²)	Asb conc (Air = S/cc) or (Dust = S/cm²)	S<5u	S>5u	Analytical Sensitivity (Air = S/cc) or (Dust = S/cm²)	Asb conc (Air = S/cc) or (Dust = S/cm²)	S<5u	S>5u	Analytical Sensitivity (Air = S/cc) or (Dust = S/cm²)	Asb conc (Air = S/cc) or (Dust = S/cm²)	Asbestos Type Identified	S<5u	S>5u	Asb conc (Air = S/cc) or (Dust = S/cm²)
1R-00459	N/A	Working in long shed - consolidating	5000 Highway 37 N	Property	Shoulder	Air	Outdoor	Personal	Field Sample	N/A	533	7/26/2000	0.055													TREM	6	14	0.11260
1R-00460	N/A	Working in long shed - consolidating	5000 Highway 37 N	Property	Shoulder	Air	Outdoor	Personal	Field Sample	N/A	533	7/26/2000	0.02													TREM	3	1	0.02260
1R-00461	N/A	Working in long shed - consolidating	5000 Highway 37 N	Property	Shoulder	Air	Outdoor	Personal	Field Sample	N/A	67	7/26/2000	< 0.041													UNK	0	0	< 0.04500
1R-00462	N/A		5000 Highway 37 N	Blank	NA	Air	N/A	Personal	Field Blank	N/A		7/26/2000	0																
1R-00463	N/A		5000 Highway 37 N	Blank	NA	Air	N/A	Personal	Field Blank	N/A		7/26/2000	0																
1R-00467	N/A		5000 Highway 37 N	#4 Southeast Perimeter	Southeast Edge	Air	Outdoor	Stationary	Field Sample	N/A	1214	7/27/2000	< 0.002													TREM	0	1	0.00500
1R-00470	N/A		5000 Highway 37 N	NAFU	NAFU	Air	Outdoor	Stationary	Field Sample	N/A	1214	7/27/2000	< 0.002													TREM	0	1	0.00500
1R-00471	N/A		5000 Highway 37 N	Clean Room	Clean Room	Air	Indoor	Stationary	Field Sample	N/A	1240	7/27/2000	0.01													UNK	0	0	< 0.00490
1R-00474	N/A	Working in tunnels	5000 Highway 37 N	Property	Shoulder	Air	Outdoor	Personal	Field Sample	N/A	535	7/27/2000	0.025													TREM	6	5	0.06190
1R-00475	N/A	Working in tunnels	5000 Highway 37 N	Property	Shoulder	Air	Outdoor	Personal	Field Sample	N/A	535	7/27/2000	0.007													TREM	14	4	0.02820
1R-00476	N/A	Working in tunnels	5000 Highway 37 N	Property	Shoulder	Air	Outdoor	Personal	Field Sample	N/A	67	7/27/2000	< 0.041													UNK	0	0	< 0.04520
1R-00477	N/A	Drive - Water truck	5000 Highway 37 N	Property	Shoulder	Air	Outdoor	Personal	Field Sample	N/A	535	7/27/2000	0.009													TREM	2	0	0.01130
1R-00478	N/A	Drive - Water truck	5000 Highway 37 N	Property	Shoulder	Air	Outdoor	Personal	Field Sample	N/A	535	7/27/2000	0.012													TREM	0	1	0.00560
1R-00479	N/A	Drive - Water truck	5000 Highway 37 N	Property	Shoulder	Air	Outdoor	Personal	Field Sample	N/A	67	7/27/2000	0.081													TREM	1	2	0.13360
1R-00485	N/A		5000 Highway 37 N	#4 Southeast Perimeter	Southeast Edge	Air	Outdoor	Stationary	Field Sample	N/A	1240	7/28/2000	< 0.002													UNK	0	0	< 0.00480
1R-00488	N/A		5000 Highway 37 N	NAFU	NAFU	Air	Outdoor	Stationary	Field Sample	N/A	1240	7/28/2000	0.004													UNK	0	0	< 0.00490
1R-00489	N/A		5000 Highway 37 N	Clean Room	Clean Room	Air	Outdoor	Stationary	Field Sample	N/A	1235	7/28/2000	< 0.002													UNK	0	0	< 0.00490
1R-00492	N/A	Operate - Backhoe	5000 Highway 37 N	Property	Shoulder	Air	Outdoor	Personal	Field Sample	N/A	633	7/28/2000	0.039													TREM	4	8	0.05710
1R-00493	N/A	Operate - Backhoe	5000 Highway 37 N	Property	Shoulder	Air	Outdoor	Personal	Field Sample	N/A	607	7/28/2000	0.013													TREM	4	5	0.04460
1R-00494	N/A	Operate - Backhoe	5000 Highway 37 N	Property	Shoulder	Air	Outdoor	Personal	Field Sample	N/A	76	7/28/2000	0.117													TREM	1	2	0.11840
1R-00495	N/A	Working in tunnels	5000 Highway 37 N	Property	Shoulder	Air	Outdoor	Personal	Field Sample	N/A	605	7/28/2000	0.015													TREM	2	2	0.01980
1R-00496	N/A	Working in tunnels	5000 Highway 37 N	Property	Shoulder	Air	Outdoor	Personal	Field Sample	N/A	607	7/28/2000	0.027													TREM	1	12	0.06440
1R-00498	N/A		5000 Highway 37 N	Blank	NA	Air	N/A	Personal	Field Blank	N/A		7/28/2000	0																
1R-00499	N/A		5000 Highway 37 N	Blank	NA	Air	N/A	Personal	Field Blank	N/A		7/28/2000	0																
1R-00503	N/A		5000 Highway 37 N	#4 Southeast Perimeter	Southeast Edge	Air	Outdoor	Stationary	Field Sample	N/A	1240	7/29/2000	< 0.002													UNK	0	0	< 0.00480
1R-00506	N/A		5000 Highway 37 N	NAFU	NAFU	Air	Outdoor	Stationary	Field Sample	N/A	1235	7/29/2000	< 0.002													ACTN	0	1	0.00480
1R-00507	N/A		5000 Highway 37 N	Clean Room	Clean Room	Air	Indoor	Stationary	Field Sample	N/A	1240	7/29/2000	0.005													UNK	0	0	< 0.00480
1R-00510	N/A	Drive - fork lift	5000 Highway 37 N	Property	Shoulder	Air	Outdoor	Personal	Field Sample	N/A	531	7/29/2000	0.017													ACTN	0	1	0.00560
1R-00511	N/A	Drive - fork lift	5000 Highway 37 N	Property	Shoulder	Air	Outdoor	Personal	Field Sample	N/A	683	7/29/2000	0.023													ACTN	0	4	0.01940
1R-00512	N/A	Drive - fork lift	5000 Highway 37 N	Property	Shoulder	Air	Outdoor	Personal	Field Sample	N/A	76	7/29/2000	< 0.036													ACTN	0	1	0.03930
1R-00514	N/A	Cleaning tunnels	5000 Highway 37 N	Property	Shoulder	Air	Outdoor	Personal	Field Sample	N/A	683	7/29/2000	0.006													UNK	0	0	< 0.00480
1R-00515	N/A	Cleaning tunnels	5000 Highway 37 N	Property	Shoulder	Air	Outdoor	Personal	Field Sample	N/A	76	7/29/2000	0.157													ACTN	0	1	0.03950
1R-00516	N/A		5000 Highway 37 N	Blank	NA	Air	N/A	Personal	Field Blank	N/A		7/29/2000	0																
1R-00517	N/A		5000 Highway 37 N	Blank	NA	Air	N/A	Personal	Field Blank	N/A		7/29/2000	0																
1R-00523	N/A		5000 Highway 37 N	#6 West Perimeter	West edge	Air	Outdoor	Stationary	Field Sample	N/A	1210	7/31/2000	< 0.002																
1R-00524	N/A		5000 Highway 37 N	NAFU	NAFU	Air	Outdoor	Stationary	Field Sample	N/A	1148	7/31/2000	< 0.002																
1R-00525	N/A		5000 Highway 37 N	Clean Room	Clean Room	Air	Indoor	Stationary	Field Sample	N/A	1160	7/31/2000	0.003																
1R-00526	N/A	Working in tunnels	5000 Highway 37 N	Property	Shoulder	Air	Outdoor	Personal	Field Sample	N/A	538	7/31/2000	0.007																
1R-00527	N/A	Working in tunnels	5000 Highway 37 N	Property	Shoulder	Air	Outdoor	Personal	Field Sample	N/A	538	7/31/2000	0.021																
1R-00528	N/A	Working in tunnels	5000 Highway 37 N	Property	Shoulder	Air	Outdoor	Personal	Field Sample	N/A	67	7/31/2000	< 0.04																
1R-00529	N/A	Drive - fork lift	5000 Highway 37 N	Property	Shoulder	Air	Outdoor	Personal	Field Sample	N/A	535	7/31/2000	0.015																
1R-00531	N/A	Drive - fork lift	5000 Highway 37 N	Property	Shoulder	Air	Outdoor	Personal	Field Sample	N/A	67	7/31/2000	< 0.04																
1R-00532	N/A		5000 Highway 37 N	Blank	NA	Air	N/A	Personal	Field Blank	N/A		7/31/2000	0																

Criteria:

Server-Database: \\204.47.48.36\Libby2

Sample ID	Scenario	Task	Property Group (Location)	Sample Group	Location Description (Sub Location)	Media Type	Matrix	Sample Type	Category	Pre Post Clear	Vol (air=L) Area (dust=cm²)	Sample Date	PCM (METHOD - NIOSH 7400)	AHERA / ASTM 5755															
															Libby Amphiboles (LA)				Chrysotile (C)				Other Amphiboles (OA)				Total Asbestos			
													Fibers/CC	Filter Status Non Analyzed	S<5u	S>5u	Analytical Sensitivity (Air = S/cc) or (Dust = S/cm²)	Asb conc (Air = S/cc) or (Dust = S/cm²)	S<5u	S>5u	Analytical Sensitivity (Air = S/cc) or (Dust = S/cm²)	Asb conc (Air = S/cc) or (Dust = S/cm²)	S<5u	S>5u	Analytical Sensitivity (Air = S/cc) or (Dust = S/cm²)	Asb conc (Air = S/cc) or (Dust = S/cm²)	Asbestos Type Identified	S<5u	S>5u	Asb conc (Air = S/cc) or (Dust = S/cm²)
1R-00533	N/A		5000 Highway 37 N	Blank	NA	Air	N/A	Personal	Field Blank	N/A		7/31/2000	0																
1R-00541	N/A		5000 Highway 37 N	#6 West Penmeter	West edge	Air	Outdoor	Stationary	Field Sample	N/A	1242	8/1/2000	< 0.002																
1R-00542	N/A		5000 Highway 37 N	NAFU	NAFU	Air	Outdoor	Stationary	Field Sample	N/A	944	8/1/2000	< 0.003																
1R-00543	N/A		5000 Highway 37 N	Clean Room	Clean Room	Air	Indoor	Stationary	Field Sample	N/A	1240	8/1/2000	0.005																
1R-00546	N/A	Drive - excavator	5000 Highway 37 N	Property	Shoulder	Air	Outdoor	Personal	Field Sample	N/A	506	8/1/2000	0.019																
1R-00547	N/A	Drive - excavator	5000 Highway 37 N	Property	Shoulder	Air	Outdoor	Personal	Field Sample	N/A	506	8/1/2000	0.013																
1R-00548	N/A	Drive - excavator	5000 Highway 37 N	Property	Shoulder	Air	Outdoor	Personal	Field Sample	N/A	65	8/1/2000	< 0.041																
1R-00549	N/A	Chemical clean/paint disposal	5000 Highway 37 N	Property	Shoulder	Air	Indoor	Personal	Field Sample	N/A	535	8/1/2000	0.017																
1R-00550	N/A	Chemical clean/paint disposal	5000 Highway 37 N	Property	Shoulder	Air	Indoor	Personal	Field Sample	N/A	538	8/1/2000	0.05																
1R-00551	N/A	Chemical clean/paint disposal	5000 Highway 37 N	Property	Shoulder	Air	Indoor	Personal	Field Sample	N/A	67	8/1/2000	< 0.04																
1R-00552	N/A		5000 Highway 37 N	Blank	NA	Air	N/A	Personal	Field Blank	N/A		8/1/2000	0																
1R-00553	N/A		5000 Highway 37 N	Blank	NA	Air	N/A	Personal	Field Blank	N/A		8/1/2000	0																
1R-00558	N/A		5000 Highway 37 N	#5 Southwest Penmeter	Southwest edge	Air	Outdoor	Stationary	Field Sample	N/A	1219	8/2/2000	< 0.002																
1R-00560	N/A		5000 Highway 37 N	NAFU	NAFU	Air	Outdoor	Stationary	Field Sample	N/A	1227	8/2/2000	< 0.002																
1R-00561	N/A		5000 Highway 37 N	Clean Room	Clean Room	Air	Indoor	Stationary	Field Sample	N/A	1232	8/2/2000	0.005																
1R-00564	N/A	Water truck - spray over excavator	5000 Highway 37 N	Property	Shoulder	Air	Outdoor	Personal	Field Sample	N/A	607	8/2/2000	0.012																
1R-00568	N/A	Working in tunnels	5000 Highway 37 N	Property	Shoulder	Air	Outdoor	Personal	Field Sample	N/A	605	8/2/2000	0.02																
1R-00569	N/A	Working in tunnels	5000 Highway 37 N	Property	Shoulder	Air	Outdoor	Personal	Field Sample	N/A	76	8/2/2000	0.046																
1R-00570	N/A		5000 Highway 37 N	Blank	NA	Air	N/A	Personal	Field Blank	N/A		8/2/2000	0																
1R-00571	N/A		5000 Highway 37 N	Blank	NA	Air	N/A	Personal	Field Blank	N/A		8/2/2000	0																
1R-00577	N/A		5000 Highway 37 N	#6 West Penmeter	West edge	Air	Outdoor	Stationary	Field Sample	N/A	1240	8/3/2000	< 0.002																
1R-00578	N/A		5000 Highway 37 N	NAFU	NAFU	Air	Outdoor	Stationary	Field Sample	N/A	1197	8/3/2000	0.01																
1R-00579	N/A		5000 Highway 37 N	Clean Room	Clean Room	Air	Indoor	Stationary	Field Sample	N/A	1227	8/3/2000	< 0.002																
1R-00582	N/A	Demolition	5000 Highway 37 N	Property	Shoulder	Air	Outdoor	Personal	Field Sample	N/A	538	8/3/2000	0.037																
1R-00583	N/A	Demolition	5000 Highway 37 N	Property	Shoulder	Air	Outdoor	Personal	Field Sample	N/A	546	8/3/2000	0.014																
1R-00584	N/A	Demolition	5000 Highway 37 N	Property	Shoulder	Air	Outdoor	Personal	Field Sample	N/A	67	8/3/2000	0.059																
1R-00585	N/A	Demolition	5000 Highway 37 N	Property	Shoulder	Air	Outdoor	Personal	Field Sample	N/A	535	8/3/2000	0.05																
1R-00587	N/A	Demolition	5000 Highway 37 N	Property	Shoulder	Air	Outdoor	Personal	Field Sample	N/A	67	8/3/2000	0.154																
1R-00588	N/A		5000 Highway 37 N	Blank	NA	Air	N/A	Personal	Field Blank	N/A		8/3/2000	0																
1R-00589	N/A		5000 Highway 37 N	Blank	NA	Air	N/A	Personal	Field Blank	N/A		8/3/2000	0																
1R-00591	N/A		5000 Highway 37 N	#2 North Main Gate Perimeter	North Main Gate	Air	Outdoor	Stationary	Field Sample	N/A	1202	8/4/2000	< 0.002																
1R-00596	N/A		5000 Highway 37 N	NAFU	NAFU	Air	Outdoor	Stationary	Field Sample	N/A	699	8/4/2000	< 0.004																
1R-00597	N/A		5000 Highway 37 N	Clean Room	Clean Room	Air	Indoor	Stationary	Field Sample	N/A	1051	8/4/2000	0.01																
1R-00600	N/A	Drive - Water truck	5000 Highway 37 N	Property	Shoulder	Air	Outdoor	Personal	Field Sample	N/A	535	8/4/2000	0.035																
1R-00602	N/A	Drive - Water truck	5000 Highway 37 N	Property	Shoulder	Air	Outdoor	Personal	Field Sample	N/A	67	8/4/2000	< 0.04																
1R-00603	N/A	Set up water tower	5000 Highway 37 N	Property	Shoulder	Air	Outdoor	Personal	Field Sample	N/A	535	8/4/2000	0.006																
1R-00604	N/A	Demolition	5000 Highway 37 N	Property	Shoulder	Air	Outdoor	Personal	Field Sample	N/A	535	8/4/2000	0.013																
1R-00605	N/A	Demolition	5000 Highway 37 N	Property	Shoulder	Air	Outdoor	Personal	Field Sample	N/A	67	8/4/2000	< 0.04																
1R-00606	N/A		5000 Highway 37 N	Blank	NA	Air	N/A	Personal	Field Blank	N/A		8/4/2000	0																
1R-00607	N/A		5000 Highway 37 N	Blank	NA	Air	N/A	Personal	Field Blank	N/A		8/4/2000	0																
1R-00614	N/A		5000 Highway 37 N	#7 Northwest Perimeter	Northwest Edge (outside - Perimeter No. 7)	Air	Outdoor	Stationary	Field Sample	N/A	1092	8/5/2000	< 0.003																
1R-00615	N/A		5000 Highway 37 N	NAFU	NAFU	Air	Outdoor	Stationary	Field Sample	N/A	1311	8/5/2000	0.008																
1R-00616	N/A		5000 Highway 37 N	Clean Room	Clean Room	Air	Indoor	Stationary	Field Sample	N/A	1181	8/5/2000	< 0.002																
1R-00619	N/A	Spotter for back hoe, water truck	5000 Highway 37 N	Property	Shoulder	Air	Outdoor	Personal	Field Sample	N/A	403	8/5/2000	0.024																
1R-00620	N/A	Spotter for back hoe, water truck	5000 Highway 37 N	Property	Shoulder	Air	Outdoor	Personal	Field Sample	N/A	446	8/5/2000	0.021																
1R-00621	N/A	Spotter for back hoe, water truck	5000 Highway 37 N	Property	Shoulder	Air	Outdoor	Personal	Field Sample	N/A	58	8/5/2000	< 0.047																
1R-00622	N/A	Foreman	5000 Highway 37 N	Property	Shoulder	Air	Outdoor	Personal	Field Sample	N/A	403	8/5/2000	< 0.007																
1R-00623	N/A	Foreman	5000 Highway 37 N	Property	Shoulder	Air	Outdoor	Personal	Field Sample	N/A	461	8/5/2000	0.011																

Sample ID	Scenario	Task	Property Group (Location)	Sample Group	Location Description (Sub Location)	Media Type	Matrix	Sample Type	Category	Pre Post Clear	Vol (air=L) / Area (dust=cm²)	Sample Date	PCM (METHOD - NIOSH 7400)	AHERA / ASTM 5755															
															Libby Amphiboles (LA)				Chrysotile (C)				Other Amphiboles (OA)				Total Asbestos			
													Fibers/CC	Filter Status Non Analyzed	S<5u	S>5u	Analytical Sensitivity (Air = S/cc) or (Dust = S/cm²)	Asb conc (Air = S/cc) or (Dust = S/cm²)	S<5u	S>5u	Analytical Sensitivity (Air = S/cc) or (Dust = S/cm²)	Asb conc (Air = S/cc) or (Dust = S/cm²)	S<5u	S>5u	Analytical Sensitivity (Air = S/cc) or (Dust = S/cm²)	Asb conc (Air = S/cc) or (Dust = S/cm²)	Asbestos Type Identified	S<5u	S>5u	Asb conc (Air = S/cc) or (Dust = S/cm²)
1R-00624	N/A	Foreman	5000 Highway 37 N	Property	Shoulder	Air	Outdoor	Personal	Field Sample	N/A	58	8/5/2000	< 0.047																
1R-00625	N/A		5000 Highway 37 N	Blank	NA	Air	N/A	Personal	Field Blank	N/A		8/5/2000	0																
1R-00626	N/A		5000 Highway 37 N	Blank	NA	Air	N/A	Personal	Field Blank	N/A		8/5/2000	0																
1R-00671	N/A		5000 Highway 37 N	NAFU	NAFU	Air	Outdoor	Stationary	Field Sample	N/A	1222	8/7/2000	< 0.002																
1R-00672	N/A		5000 Highway 37 N	Clean Room	Clean Room	Air	Outdoor	Stationary	Field Sample	N/A	1161	8/7/2000	0.004																
1R-00673	N/A		5000 Highway 37 N	#7 Northwest Perimeter	Northwest Edge	Air	Outdoor	Stationary	Field Sample	N/A	1224	8/7/2000	< 0.002																
1R-00676	N/A	Working in tunnels	5000 Highway 37 N	Property	Tunnels, shoulder	Air	Outdoor	Personal	Field Sample	N/A	475	8/7/2000	0.014																
1R-00677	N/A	Working in tunnels	5000 Highway 37 N	Property	Tunnels, shoulder	Air	Outdoor	Personal	Field Sample	N/A	403	8/7/2000	0.016																
1R-00678	N/A	Working in tunnels	5000 Highway 37 N	Property	Tunnels, shoulder	Air	Outdoor	Personal	Field Sample	N/A	59	8/7/2000	0.05																
1R-00679	N/A	Drive - loader	5000 Highway 37 N	Property	Shoulder	Air	Outdoor	Personal	Field Sample	N/A	475	8/7/2000	0.012																
1R-00680	N/A	Drive - loader	5000 Highway 37 N	Property	Shoulder	Air	Outdoor	Personal	Field Sample	N/A	475	8/7/2000	< 0.006																
1R-00681	N/A	Drive - loader	5000 Highway 37 N	Property	Shoulder	Air	Outdoor	Personal	Field Sample	N/A	62	8/7/2000	< 0.044																
1R-00746	N/A		5000 Highway 37 N	#6 West Perimeter	West Edge	Air	Outdoor	Stationary I	Field Sample	N/A	1344	8/8/2000	< 0.002																
1R-00747	N/A		5000 Highway 37 N	#9 NAFU Perimeter	NAFU- Ambient	Air	Outdoor	Stationary I	Field Sample	N/A	1234	8/8/2000	< 0.002																
1R-00748	N/A		5000 Highway 37 N	#10 Clean Room Perimeter	Clean Room-Ambient	Air	Outdoor	Stationary I	Field Sample	N/A	1303	8/8/2000	0.009																
1R-00752	N/A	Spotter for excavator	5000 Highway 37 N	Property	Shoulder	Air	Outdoor	Personal	Field Sample	N/A	535	8/8/2000	0.01																
1R-00753	N/A	Spotter for excavator	5000 Highway 37 N	Property	Shoulder	Air	Outdoor	Personal	Field Sample	N/A	412	8/8/2000	< 0.007																
1R-00754	N/A	Spotter for excavator	5000 Highway 37 N	Property	Shoulder	Air	Outdoor	Personal	Field Sample	N/A	59	8/8/2000	< 0.046																
1R-00755	N/A	Operate - Front end loader	5000 Highway 37 N	Property	Shoulder	Air	Outdoor	Personal	Field Sample	N/A	535	8/8/2000	0.007																
1R-00756	N/A	Operate - Front end loader	5000 Highway 37 N	Property	Shoulder	Air	Outdoor	Personal	Field Sample	N/A	485	8/8/2000	< 0.006																
1R-00757	N/A	Operate - Front end loader	5000 Highway 37 N	Property	Shoulder	Air	Outdoor	Personal	Field Sample	N/A	59	8/8/2000	< 0.046																
1R-00765	N/A		5000 Highway 37 N	#6 West Perimeter	West Edge	Air	Outdoor	Stationary I	Field Sample	N/A	1341	8/9/2000	0.005														UNK	0	0	< 0.00450
1R-00768	N/A		5000 Highway 37 N	Clean Room	Clean Room	Air	Indoor	Stationary	Field Sample	N/A	1334	8/9/2000	< 0.002														UNK	0	0	< 0.00450
1R-00769	N/A		5000 Highway 37 N	Clean Room	Clean Room	Air	Indoor	Stationary	Field Sample	N/A	1326	8/9/2000	0.007														TREM	2	3	0.02250
1R-00770	N/A	FOREMAN NEAR INTRUSIVE WORK	5000 Highway 37 N	Property	Shoulder	Air	Outdoor	Personal	Field Sample	N/A	674	8/9/2000	0.023														TREM	6	1	0.03440
1R-00771	N/A	FOREMAN NEAR INTRUSIVE WORK	5000 Highway 37 N	Property	Shoulder	Air	Outdoor	Personal	Field Sample	N/A	66	8/9/2000	< 0.041														UNK	0	0	< 0.04520
1R-00772	N/A	REMOVING ITEMS IN MUSHROOM TUNNEL	5000 Highway 37 N	Property	Shoulder	Air	Outdoor	Personal	Field Sample	N/A	674	8/9/2000	0.022														TREM	1	4	0.02460
1R-00773	N/A	REMOVING ITEMS IN MUSHROOM TUNNEL	5000 Highway 37 N	Property	Shoulder	Air	Outdoor	Personal	Field Sample	N/A	66	8/9/2000	< 0.041														UNK	0	0	< 0.04520
1R-00782	N/A	REMOVING ITEMS IN MUSHROOM TUNNEL	5000 Highway 37 N	Property	Shoulder	Air	Indoor	Personal	Field Sample	N/A	70	8/10/2000	0.176														TREM	1	3	0.17130
1R-00784	N/A	Spotter for excavator	5000 Highway 37 N	Property	Shoulder	Air	Outdoor	Personal	Field Sample	N/A	70	8/10/2000	0.155														UNK	0	0	< 0.04280
1R-00791	N/A		5000 Highway 37 N	#5 Southwest Perimeter	Southwest Edge	Air	Outdoor	Stationary I	Field Sample	N/A	1300	8/10/2000	< 0.002														UNK	0	0	< 0.00470
1R-00792	N/A		5000 Highway 37 N	#5 Southwest Perimeter	West Edge	Air	Outdoor	Stationary I	Field Sample	N/A	1300	8/10/2000	< 0.002														TREM	1	0	0.00460
1R-00793	N/A		5000 Highway 37 N	Clean Room	Clean Room	Air	Indoor	Stationary	Field Sample	N/A	1257	8/10/2000	< 0.002														UNK	0	0	< 0.00470
1R-00794	N/A		5000 Highway 37 N	NAFU	NAFU	Air	Outdoor	Stationary	Field Sample	N/A	1270	8/10/2000	0.005														TREM	1	1	0.00940
1R-00800	N/A		5000 Highway 37 N	#4 Southeast Perimeter	Southeast Edge	Air	Outdoor	Stationary I	Field Sample	N/A	1262	8/11/2000	< 0.002														UNK	0	0	< 0.00470

Sample ID	Scenario	Task	Property Group (Location)	Sample Group	Location Description (Sub Location)	Media Type	Matrix	Sample Type	Category	Pre Post Clear	Vol (air=L)/ Area (dust=cm²)	Sample Date	PCM (METHOD - NIOSH 7400)	AHERA / ASTM 5755																
															Libby Amphiboles (LA)				Chrysotile (C)				Other Amphiboles (OA)				Total Asbestos			
													Fibers/CC	Filter Status Non Analyzed	S<5u	S>5u	Analytical Sensitivity (Air = S/cc) or (Dust = S/cm²)	Asb conc (Air = S/cc) or (Dust = S/cm²)	S<5u	S>5u	Analytical Sensitivity (Air = S/cc) or (Dust = S/cm²)	Asb conc (Air = S/cc) or (Dust = S/cm²)	S<5u	S>5u	Analytical Sensitivity (Air = S/cc) or (Dust = S/cm²)	Asb conc (Air = S/cc) or (Dust = S/cm²)	Asbestos Type Identified	S<5u	S>5u	Asb conc (Air = S/cc) or (Dust = S/cm²)
1R-00801	N/A		5000 Highway 37 N	#5 Southwest Penmeter	Southwest Edge	Air	Outdoor	Stationary I	Field Sample	N/A	1247	8/11/2000	0 002														UNK	0	0	< 0.00480
1R-00802	N/A		5000 Highway 37 N	#6 West Penmeter	West Edge	Air	Outdoor	Stationary I	Field Sample	N/A	1260	8/11/2000	< 0 002														UNK	0	0	< 0.00470
1R-00803	N/A		5000 Highway 37 N	NAFU	NAFU	Air	Outdoor	Stationary	Field Sample	N/A	1270	8/11/2000	0 006														UNK	0	0	< 0.00470
1R-00804	N/A		5000 Highway 37 N	Clean Room	Clean Room	Air	Indoor	Stationary	Field Sample	N/A	1257	8/11/2000	0 003														UNK	0	0	< 0.00470
1R-00807	N/A	Operate - Excavator	5000 Highway 37 N	Property	Shoulder	Air	Outdoor	Personal	Field Sample	N/A	685	8/11/2000	0 008														UNK	0	0	< 0.00480
1R-00808	N/A	Operate - Excavator	5000 Highway 37 N	Property	Shoulder	Air	Outdoor	Personal	Field Sample	N/A	70	8/11/2000	0 099														TREM	2	0	0 08560
1R-00810	N/A	Drive - Water truck	5000 Highway 37 N	Property	Shoulder	Air	N/A	Personal	Field Sample	N/A	70	8/11/2000	0 141														TREM	5	5	0.42820
1r-00824	N/A		5000 Highway 37 N	#4 Southeast Perimeter	Southeast Edge	Air	Outdoor	Stationary I	Field Sample	N/A	1257	8/12/2000	< 0 002														TREM	1	1	0.00950
1R-00825	N/A		5000 Highway 37 N	#5 Southwest Penmeter	Southwest Edge	Air	Outdoor	Stationary I	Field Sample	N/A	1257	8/12/2000	< 0 002														UNK	0	0	< 0.00470
1R-00826	N/A		5000 Highway 37 N	#6 West Penmeter	West Edge	Air	Outdoor	Stationary I	Field Sample	N/A	1242	8/12/2000	0 002														UNK	0	0	< 0 00490
1R-00827	N/A		5000 Highway 37 N	NAFU	NAFU	Air	Outdoor	Stationary	Field Sample	N/A	1245	8/12/2000	< 0 002														UNK	0	0	< 0 00480
1R-00828	N/A		5000 Highway 37 N	Clean Room	Clean Room	Air	Indoor	Stationary	Field Sample	N/A	1245	8/12/2000															TREM	3	1	0.01920
1R-00831	N/A	Operate - Water Truck	5000 Highway 37 N	Property	Shoulder	Air	Outdoor	Personal	Field Sample	N/A	653	8/12/2000	0.02														TREM	5	9	0.06400
1R-00832	N/A	Operate - Water Truck	5000 Highway 37 N	Property	Shoulder	Air	Outdoor	Personal	Field Sample	N/A	90	8/12/2000	0 044														UNK	0	0	< 0 03310
1R-00833	N/A	Operate - Water Truck	5000 Highway 37 N	Property	Shoulder	Air	Outdoor	Personal	Field Sample	N/A	653	8/12/2000	0 008														UNK	0	0	< 0.00460
1R-00834	N/A	Operate - Water Truck	5000 Highway 37 N	Property	Shoulder	Air	Outdoor	Personal	Field Sample	N/A	90	8/12/2000	< 0.03														UNK	0	0	< 0.03310
1R-00835	N/A	SPOTTER FOR EXCAVATOR AND COLLECTING SOIL SAMPLES	5000 Highway 37 N	Property	Shoulder	Air	Outdoor	Personal	Field Sample	N/A	218	8/12/2000	0 273														TREM	17	17	0.93090
1R-00836	N/A	SPOTTER FOR EXCAVATOR AND COLLECTING SOIL SAMPLES	5000 Highway 37 N	Property	Shoulder	Air	Outdoor	Personal	Field Sample	N/A	205	8/12/2000	0 014														TREM	5	5	0.14560
1R-00839	N/A		5000 Highway 37 N	#1 North Decon Perimeter	#1 North Decon	Air	Outdoor	Stationary I	Field Sample	N/A	1067	8/13/2000	< 0 003														UNK	0	0	< 0.00470
1R-00841	N/A		5000 Highway 37 N	#3 East Perimeter	East Edge	Air	Outdoor	Stationary I	Field Sample	N/A	1054	8/13/2000	< 0 003														UNK	0	0	< 0.00470
1R-00844	N/A		5000 Highway 37 N	#6 West Perimeter	West Edge - Ambient	Air	Outdoor	Stationary I	Field Sample	N/A	1044	8/13/2000	0 009														UNK	0	0	< 0.00480
1R-00845	N/A		5000 Highway 37 N	#9 NAFU Perimeter	NAFU	Air	Outdoor	Stationary I	Field Sample	N/A	1067	8/13/2000	0 004														UNK	0	0	< 0.00470
1R-00846	N/A		5000 Highway 37 N	#10 Clean Room Perimeter	Clean Room	Air	Indoor	Stationary	Field Sample	N/A	1067	8/13/2000	0.021														UNK	0	0	< 0.00470
1R-00850	N/A	Drive - Water truck	5000 Highway 37 N	Property	Shoulder	Air	Outdoor	Personal	Field Sample	N/A	602	8/13/2000	0 009														TREM	2	3	0.02480
1R-00855	N/A		5000 Highway 37 N	#3 East Perimeter	East Edge - Ambient	Air	Outdoor	Stationary I	Field Sample	N/A	1219	8/14/2000	< 0 002														UNK	0	0	< 0.00490
1R-00857	N/A		5000 Highway 37 N	#5 Southwest Penmeter	Southwest Edge - Ambient	Air	Outdoor	Stationary I	Field Sample	N/A	1219	8/14/2000	< 0 002														UNK	0	0	< 0.00490
1R-00858	N/A		5000 Highway 37 N	#6 West Perimeter	West Edge - Ambient	Air	Outdoor	Stationary I	Field Sample	N/A	1232	8/14/2000	0.005														TREM-CROC	2	3	0.02420
1R-00859	N/A		5000 Highway 37 N	#9 NAFU Perimeter	NAFU	Air	Outdoor	Stationary I	Field Sample	N/A	1214	8/14/2000	< 0.002														UNK	0	0	< 0.00490
1R-00860	N/A		5000 Highway 37 N	#10 Clean Room Perimeter	Clean Room-Ambient	Air	Indoor	Stationary	Field Sample	N/A	1224	8/14/2000	0.026														UNK	0	0	< 0 00490
1R-00863	N/A	UNKNOWN	5000 Highway 37 N	Property	Shoulder	Air	Outdoor	Personal	Field Sample	N/A	691	8/14/2000	0 096														TREM	15	15	0.16200
1R-00864	N/A	UNKNOWN Water Hose	5000 Highway 37 N	Property	Shoulder	Air	N/A	Personal	Field Sample	N/A	67	8/14/2000	< 0 04														UNK	0	0	< 0.04450
1R-00866	N/A	Operator	5000 Highway 37 N	Property	Shoulder	Air	Outdoor	Personal	Field Sample	N/A	67	8/14/2000	< 0.04														UNK	0	0	< 0.04450
1R-00867	N/A	Spotter	5000 Highway 37 N	Property	Shoulder	Air	Outdoor	Personal	Field Sample	N/A	284	8/14/2000	< 0.01														UNK	0	0	< 0.01070

Sample ID	Scenario	Task	Property Group (Location)	Sample Group	Location Description (Sub Location)	Media Type	Matrix	Sample Type	Category	Pre Post Clear	Vol (air=L)/ Area (dust=cm²)	Sample Date	PCM (METHOD - NIOSH 7400) Fibers/CC	AHERA / ASTM 5755 Filter Status Non Analyzed	Libby Amphiboles (LA) S<5u	Libby Amphiboles (LA) S>5u	Libby Amphiboles (LA) Analytical Sensitivity (Air = S/cc) or (Dust = S/cm²)	Libby Amphiboles (LA) Asb conc (Air = S/cc) or (Dust = S/cm²)	Chrysotile (C) S<5u	Chrysotile (C) S>5u	Chrysotile (C) Analytical Sensitivity (Air = S/cc) or (Dust = S/cm²)	Chrysotile (C) Asb conc (Air = S/cc) or (Dust = S/cm²)	Other Amphiboles (OA) S<5u	Other Amphiboles (OA) S>5u	Other Amphiboles (OA) Analytical Sensitivity (Air = S/cc) or (Dust = S/cm²)	Other Amphiboles (OA) Asb conc (Air = S/cc) or (Dust = S/cm²)	Total Asbestos Asbestos Type Identified	Total Asbestos S<5u	Total Asbestos S>5u	Total Asbestos Asb conc (Air = S/cc) or (Dust = S/cm²)
1R-00872	N/A		5000 Highway 37 N	#3 East Perimeter	East Edge	Air	Outdoor	Stationary	Field Sample	N/A	1194	8/15/2000	< 0.002														UNK	0	0	< 0.00490
1R-00875	N/A		5000 Highway 37 N	#6 West Perimeter	West Edge	Air	Outdoor	Stationary	Field Sample	N/A	1207	8/15/2000	< 0.002														UNK	0	0	< 0.00490
1R-00876	N/A		5000 Highway 37 N	NAFU	NAFU	Air	Outdoor	Stationary	Field Sample	N/A	1219	8/15/2000	< 0.002														UNK	0	0	< 0.00490
1R-00877	N/A		5000 Highway 37 N	NAFU	NAFU	Air	Outdoor	Stationary	Field Sample	N/A	1219	8/15/2000	0.021														TREM-CROC	1	1	0.00970
1R-00880	N/A	Drive - dump truck	5000 Highway 37 N	Property	Shoulder	Air	Outdoor	Personal	Field Sample	N/A	614	8/15/2000	0.022														TREM	1	1	0.00970
1R-00881	N/A	Drive - dump truck	5000 Highway 37 N	Property	Shoulder	Air	Outdoor	Personal	Field Sample	N/A	38	8/15/2000	< 0.04														TREM-CROC	5	6	0.49000
1R-00882	N/A	Water Hose Operator	5000 Highway 37 N	Property	Left Shoulder	Air	Outdoor	Personal	Field Sample	N/A	614	8/15/2000	0.01														TREM	0	7	0.03400
1R-00883	N/A	Water Hose Operator	5000 Highway 37 N	Property	Left Shoulder	Air	Outdoor	Personal	Field Sample	N/A	38	8/15/2000	< 0.04														UNK	0	0	< 0.04450
1R-00886	N/A	Spotter	5000 Highway 37 N	Property	Shoulder	Air	Outdoor	Personal	Field Sample	N/A	614	8/15/2000	0.006														UNK	0	0	< 0.00490
1R-00887	N/A		5000 Highway 37 N	#6 West Perimeter	West edge	Air	Outdoor	Stationary	Field Sample	N/A	1219	8/15/2000	0.006														UNK	0	0	< 0.00490
1R-00890	N/A		5000 Highway 37 N	Property	East Edge	Air	Outdoor	Stationary	Field Sample	N/A	1245	8/16/2000	0.006														UNK	0	0	< 0.00480
1R-00893	N/A		5000 Highway 37 N	#6 West Perimeter	West edge	Air	Outdoor	Stationary	Field Sample	N/A	1245	8/16/2000	0.004														UNK	0	0	< 0.00480
1R-00894	N/A		5000 Highway 37 N	#7 Northwest Perimeter	Northwest Edge	Air	Outdoor	Stationary	Field Sample	N/A	1232	8/16/2000	< 0.002														UNK	0	0	< 0.00480
1R-00895	N/A		5000 Highway 37 N	Blank	Blank	Air	N/A	Personal	Field Blank	N/A		8/16/2000	0																	
1R-00896	N/A		5000 Highway 37 N	Blank	Blank	Air	N/A	Personal	Field Blank	N/A		8/16/2000	0																	
1R-00897	N/A	Foreman	5000 Highway 37 N	Property	Left Shoulder	Air	Outdoor	Personal	Field Sample	N/A	586	8/16/2000	0.011														UNK	0	0	< 0.00510
1R-00898	N/A	Foreman	5000 Highway 37 N	Property	Left Shoulder	Air	Outdoor	Personal	Field Sample	N/A	67	8/16/2000	< 0.04														UNK	0	0	< 0.04450
1R-00900	N/A	Water truck	5000 Highway 37 N	Property	Shoulder	Air	Outdoor	Personal	Field Sample	N/A	67	8/16/2000	< 0.04														UNK	0	0	< 0.04450
1R-00901	N/A	Spotter	5000 Highway 37 N	Property	Shoulder	Air	Outdoor	Personal	Field Sample	N/A	598	8/16/2000	0.031														TREM	5	7	0.06000
1R-00904	N/A		5000 Highway 37 N	NAFU	NAFU	Air	Outdoor	Stationary	Field Sample	N/A	1219	8/16/2000	< 0.002														UNK	0	0	< 0.00490
1R-00905	N/A		5000 Highway 37 N	Clean Room	Clean Room	Air	Outdoor	Stationary	Field Sample	N/A	1219	8/16/2000	0.037														TREM	1	1	0.00980
1R-00909	N/A		5000 Highway 37 N	#4 Southeast Perimeter	Southeast Edge	Air	Outdoor	Stationary	Field Sample	N/A	1245	8/17/2000	0.004														UNK	0	0	< 0.00480
1R-00910	N/A		5000 Highway 37 N	#5 Southwest Perimeter	Southwest Edge	Air	Outdoor	Stationary	Field Sample	N/A	1245	8/17/2000	0.003														UNK	0	0	< 0.00480
1R-00911	N/A		5000 Highway 37 N	#6 West Perimeter	West edge	Air	Outdoor	Stationary	Field Sample	N/A	1245	8/17/2000	0.003														UNK	0	0	< 0.00480
1R-00912	N/A		5000 Highway 37 N	NAFU	NAFU	Air	Outdoor	Stationary	Field Sample	N/A	1245	8/17/2000	< 0.002														UNK	0	0	< 0.00480
1R-00913	N/A		5000 Highway 37 N	Clean Room	Clean Room	Air	Outdoor	Stationary	Field Sample	N/A	1245	8/17/2000	< 0.002														UNK	0	0	< 0.00480
1R-00918	N/A	Operate - Excavator	5000 Highway 37 N	Property	Shoulder	Air	Outdoor	Personal	Field Sample	N/A	691	8/17/2000	< 0.004														UNK	0	0	< 0.00490
1R-00919	N/A	Operate - Excavator	5000 Highway 37 N	Property	Shoulder	Air	Outdoor	Personal	Field Sample	N/A	67	8/17/2000	< 0.04														UNK	0	0	< 0.04450
1R-00921	N/A	Water Hose Operator	5000 Highway 37 N	Property	Shoulder	Air	Outdoor	Personal	Field Sample	N/A	67	8/17/2000	< 0.04														UNK	0	0	< 0.04450
1R-00922	N/A	Spotter	5000 Highway 37 N	Property	Left Shoulder	Air	Outdoor	Personal	Field Sample	N/A	653	8/17/2000	0.014														TREM	8	8	0.07780
1R-00933	N/A		5000 Highway 37 N	#4 Southeast Perimeter	Southeast Edge	Air	Outdoor	Stationary	Field Sample	N/A	1232	8/18/2000	< 0.002														UNK	0	0	< 0.00480
1R-00934	N/A		5000 Highway 37 N	#5 Southwest Perimeter	Southwest Edge	Air	Outdoor	Stationary	Field Sample	N/A	1219	8/18/2000	0.003														UNK	0	0	< 0.00480
1R-00935	N/A		5000 Highway 37 N	#6 West Perimeter	West edge	Air	Outdoor	Stationary	Field Sample	N/A	1219	8/18/2000	0.003														UNK	0	0	< 0.00490
1R-00936	N/A		5000 Highway 37 N	Blank	Blank	Air	N/A	Personal	Field Blank	N/A		8/18/2000															UNK	0	0	< 0.00480
1R-00937	N/A		5000 Highway 37 N	Blank	Blank	Air	N/A	Personal	Field Blank	N/A		8/18/2000															UNK	0	0	< 0.00480
1R-00938	N/A	Drive - Water truck	5000 Highway 37 N	Property	Shoulder	Air	Outdoor	Personal	Field Sample	N/A	307	8/18/2000	0.055														TREM	12	11	0.11180
1R-00939	N/A	Drive - Water truck	5000 Highway 37 N	Property	Shoulder	Air	Outdoor	Personal	Field Sample	N/A	67	8/18/2000	0.088														UNK	0	0	< 0.04450
1R-00940	N/A	Operate - Loader	5000 Highway 37 N	Property	Left Shoulder	Air	Outdoor	Personal	Field Sample	N/A	614	8/18/2000	< 0.004														UNK	0	0	< 0.00490
1R-00941	N/A	Operate - Loader	5000 Highway 37 N	Property	Left Shoulder	Air	Outdoor	Personal	Field Sample	N/A	68	8/18/2000	0.066														UNK	0	0	< 0.04450
1R-00942	N/A	Spotter	5000 Highway 37 N	Property	Left Shoulder	Air	Outdoor	Personal	Field Sample	N/A	307	8/18/2000	0.022														UNK	0	0	< 0.00970
1R-00943	N/A	Spotter	5000 Highway 37 N	Property	Left Shoulder	Air	Outdoor	Personal	Field Sample	N/A	243	8/18/2000	0.012														UNK	0	0	< 0.01230
1R-00946	N/A		5000 Highway 37 N	NAFU	NAFU	Air	Outdoor	Stationary	Field Sample	N/A	1245	8/18/2000	< 0.002																	
1R-00947	N/A		5000 Highway 37 N	Clean Room	Clean Room	Air	Outdoor	Stationary	Field Sample	N/A	1245	8/18/2000	0.003																	
1R-00952	N/A		5000 Highway 37 N	#5 Southwest Perimeter	Southwest Edge	Air	Outdoor	Stationary	Field Sample	N/A	1219	8/19/2000	< 0.002														UNK	0	0	< 0.00490
1R-00953	N/A		5000 Highway 37 N	#6 West Perimeter	West edge	Air	Outdoor	Stationary	Field Sample	N/A	1219	8/19/2000	< 0.002														UNK	0	0	< 0.00490
1R-00955	N/A		5000 Highway 37 N	NAFU	NAFU	Air	Outdoor	Stationary	Field Sample	N/A	1257	8/19/2000	< 0.002														UNK	0	0	< 0.00490
1R-00956	N/A		5000 Highway 37 N	Clean Room	Clean Room	Air	Outdoor	Stationary	Field Sample	N/A	1245	8/19/2000	< 0.002														UNK	0	0	< 0.00490
1R-00957	N/A		5000 Highway 37 N	Blank	Blank	Air	N/A	Personal	Field Blank	N/A		8/19/2000	0																	
1R-00958	N/A		5000 Highway 37 N	Blank	Blank	Air	N/A	Personal	Field Blank	N/A		8/19/2000	0																	
1R-00958	N/A		5000 Highway 37 N	Blank	Blank	Air	N/A	Personal	Field Blank	N/A		8/19/2000	< 0.002																	

Sample ID	Scenario	Task	Property Group (Location)	Sample Group	Location Description (Sub Location)	Media Type	Matrix	Sample Type	Category	Pre Post Clear	Vol (air=L)/ Area (dust=cm²)	Sample Date	PCM (METHOD - NIOSH 7400)	AHERA / ASTM 5755																
															Libby Amphiboles (LA)				Chrysotile (C)				Other Amphiboles (OA)				Total Asbestos			
													Fibers/CC	Filter Status Non Analyzed	S<5u	S>5u	Analytical Sensitivity (Air = S/cc) or (Dust = S/cm²)	Asb conc (Air = S/cc) or (Dust = S/cm²)	S<5u	S>5u	Analytical Sensitivity (Air = S/cc) or (Dust = S/cm²)	Asb conc (Air = S/cc) or (Dust = S/cm²)	S<5u	S>5u	Analytical Sensitivity (Air = S/cc) or (Dust = S/cm²)	Asb conc (Air = S/cc) or (Dust = S/cm²)	Asbestos Type Identified	S<5u	S>5u	Asb conc (Air = S/cc) or (Dust = S/cm²)
1R-00959	N/A	Drive - dump truck	5000 Highway 37 N	Property	Left Shoulder	Air	Outdoor	Personal	Field Sample	N/A	691	8/18/2000	0 016													TREM	5	10	0.07290
1R-00960	N/A	Drive - dump truck	5000 Highway 37 N	Property	Left Shoulder	Air	Outdoor	Personal	Field Sample	N/A	38	8/18/2000	0 044													TREM	1	1	0 08910
1R-01087	N/A	Operate - Excavator	5000 Highway 37 N	Property	Shoulder	Air	Outdoor	Personal	Field Sample	N/A	659	8/21/2000	< 0 005													UNK	0	0	< 0 00510
1R-01088	N/A	Operate - Excavator	5000 Highway 37 N	Property	Shoulder	Air	Outdoor	Personal	Field Sample	N/A	67	8/21/2000	< 0 04													UNK	0	0	< 0 04450
1R-01089	N/A	Drive - Water truck	5000 Highway 37 N	Property	Shoulder	Air	Outdoor	Personal	Field Sample	N/A	929	8/21/2000	< 0 005													UNK	0	0	< 0 00510
1R-01090	N/A	Drive - Water truck	5000 Highway 37 N	Property	Shoulder	Air	Outdoor	Personal	Field Sample	N/A	67	8/21/2000	< 0 04													UNK	0	0	< 0 04450
1R-01091	N/A	Spotter	5000 Highway 37 N	Property	Shoulder	Air	Outdoor	Personal	Field Sample	N/A	586	8/21/2000	0 022													TREM	10	2	0 06110
1R-01099	N/A		5000 Highway 37 N	North Decon	North Decon	Air	Outdoor	Stationary	Field Sample	N/A	1219	8/21/2000	< 0.002													UNK	0	0	< 0 00490
1R-01163	N/A		5000 Highway 37 N	#5 Southwest Perimeter	Southwest Edge	Air	Outdoor	Stationary	Field Sample	N/A	1232	8/21/2000	< 0 002													UNK	0	0	< 0 00490
1R-01164	N/A		5000 Highway 37 N	#6 West Perimeter	West edge	Air	Outdoor	Stationary	Field Sample	N/A	1224	8/21/2000	< 0.002													UNK	0	0	< 0 00490
1R-01165	N/A		5000 Highway 37 N	NAFU	NAFU	Air	Outdoor	Stationary	Field Sample	N/A	1219	8/21/2000	< 0 002													UNK	0	0	< 0 00490
1R-01166	N/A		5000 Highway 37 N	Clean Room	Clean Room	Air	Outdoor	Stationary	Field Sample	N/A	1219	8/21/2000	< 0 002													UNK	0	0	< 0 00490
1R-01169	N/A		5000 Highway 37 N	North Decon	North Decon	Air	Outdoor	Stationary	Field Sample	N/A	1219	8/22/2000	0.003													UNK	0	0	< 0 00490
1R-01170	N/A		5000 Highway 37 N	#2 North Main Gate Perimeter	North Main Gate	Air	Outdoor	Stationary	Field Sample	N/A	1219	8/22/2000	< 0 002													UNK	0	0	< 0 00490
1R-01175	N/A		5000 Highway 37 N	NAFU	NAFU	Air	Outdoor	Stationary	Field Sample	N/A	1219	8/22/2000	< 0 002													UNK	0	0	< 0 00490
1R-01176	N/A		5000 Highway 37 N	Clean Room	Clean Room	Air	Outdoor	Stationary	Field Sample	N/A	1219	8/22/2000	0.005													TREM	1	1	0 00980
1R-01179	N/A	NOT KNOWN	5000 Highway 37 N	Property	Shoulder	Air	Outdoor	Personal	Field Sample	N/A	586	8/22/2000	< 0 009													UNK	0	0	< 0 01020
1R-01180	N/A	NOT KNOWN	5000 Highway 37 N	Property	Shoulder	Air	Outdoor	Personal	Field Sample	N/A	67	8/22/2000	< 0 04													UNK	0	0	< 0 04450
1R-01181	N/A	Operate - Excavator	5000 Highway 37 N	Property	Shoulder	Air	N/A	Personal	Field Sample	N/A	586	8/22/2000	0 087													TREM	6	16	0 22410
1R-01182	N/A	Operate - Excavator	5000 Highway 37 N	Property	Shoulder	Air	N/A	Personal	Field Sample	N/A	67	8/22/2000	< 0 04													UNK	0	0	< 0 04450
1R-01183	N/A	Spotter	5000 Highway 37 N	Property	Shoulder	Air	Outdoor	Personal	Field Sample	N/A	586	8/22/2000	0 031													UNK	0	0	< 0 00510
1R-01187	N/A		5000 Highway 37 N	#7 Northwest Perimeter	Northwest Corner	Air	Outdoor	Stationary	Field Sample	N/A	1219	8/22/2000	< 0.002													UNK	0	0	< 0 00490
1R-01188	N/A		5000 Highway 37 N	North Decon	North Decon	Air	Outdoor	Stationary	Field Sample	N/A	1397	8/23/2000	0 002													UNK	0	0	< 0 00480
1R-01192	N/A		5000 Highway 37 N	#5 Southwest Perimeter	Southwest Edge	Air	Outdoor	Stationary	Field Sample	N/A	902	8/23/2000	0 002													UNK	0	0	< 0 00490
1R-01194	N/A		5000 Highway 37 N	#7 Northwest Perimeter	Northwest Edge	Air	Outdoor	Stationary	Field Sample	N/A	622	8/23/2000	< 0 002													UNK	0	0	< 0 00460
1R-01197	N/A		5000 Highway 37 N	NAFU	NAFU	Air	Outdoor	Stationary	Field Sample	N/A	1219	8/23/2000	< 0 002													UNK	0	0	< 0 00490
1R-01198	N/A		5000 Highway 37 N	Clean Room	Clean Room	Air	Outdoor	Stationary	Field Sample	N/A	1219	8/23/2000	< 0 002													UNK	0	0	< 0 00490
1R-01199	N/A		5000 Highway 37 N	Property	North Perimeter	Air	Outdoor	Stationary	Field Sample	N/A	1200	8/23/2000	< 0 002													UNK	0	0	< 0 00500
1R-01201	N/A	Operate - Excavator	5000 Highway 37 N	Property	Shoulder	Air	Outdoor	Personal	Field Sample	N/A	67	8/23/2000	< 0 04													UNK	0	0	< 0 04450
1R-01202	N/A	Consolidatin g styrofoam	5000 Highway 37 N	Property	Shoulder	Air	Outdoor	Personal	Field Sample	N/A	659	8/23/2000	0 061													TREM	12	14	0 13260
1R-01203	N/A	Consolidatin g styrofoam	5000 Highway 37 N	Property	Shoulder	Air	Outdoor	Personal	Field Sample	N/A	52	8/23/2000	0.154													TREM	4	6	0.44540
1R-01204	N/A	Spotter	5000 Highway 37 N	Property	Shoulder	Air	Outdoor	Personal	Field Sample	N/A	586	8/23/2000	0 013													TREM	5	2	0.03570
1R-01205	N/A	Spotter	5000 Highway 37 N	Property	Shoulder	Air	N/A	Personal	Field Sample	N/A	586	8/23/2000	0.009													UNK	0	0	< 0 00540
1R-01208	N/A		5000 Highway 37 N	Property	West of trailer	Air	Outdoor	Stationary	Field Sample	N/A	1290	8/23/2000	< 0 002													UNK	0	0	< 0 00460
1R-01209	N/A		5000 Highway 37 N	Property	East of Trailer	Air	Outdoor	Stationary	Field Sample	N/A	1290	8/23/2000	< 0 002													UNK	0	0	< 0 00460
1R-01210	N/A		5000 Highway 37 N	Blank	Blank	Air	N/A	Personal	Field Blank	N/A		8/23/2000	0																
1R-01211	N/A		5000 Highway 37 N	Blank	Blank	Air	N/A	Personal	Field Blank	N/A		8/23/2000	0																
1R-01216	N/A		5000 Highway 37 N	#5 Southwest Perimeter	#5 Southwest Perimeter	Air	Outdoor	Stationary	Field Sample	N/A	1219	8/24/2000	< 0 002													UNK	0	0	< 0 00490
1R-01217	N/A		5000 Highway 37 N	#6 West Perimeter	#6 West Perimeter	Air	Outdoor	Stationary	Field Sample	N/A	1219	8/24/2000	< 0 002													UNK	0	0	< 0 00490
1R-01218	N/A		5000 Highway 37 N	#7 Northwest Perimeter	#7 Northwest Perimeter	Air	Outdoor	Stationary	Field Sample	N/A	1232	8/24/2000	0.002													UNK	0	0	< 0 00480
1R-01219	N/A		5000 Highway 37 N	NAFU	NAFU	Air	Outdoor	Stationary	Field Sample	N/A	1245	8/24/2000	< 0.002													UNK	0	0	< 0 00480
1R-01220	N/A		5000 Highway 37 N	Clean Room	Clean Room	Air	Indoor	Stationary	Field Sample	N/A	1245	8/24/2000	< 0 002													UNK	0	0	< 0 00480
1R-01221	N/A		5000 Highway 37 N	Property	#8 North Perimeter	Air	Outdoor	Stationary	Field Sample	N/A	1257	8/24/2000	0 003													UNK	0	0	< 0 00490
1R-01222	N/A		5000 Highway 37 N	Blank	Blank	Air	N/A	Personal	Field Blank	N/A		8/24/2000	0																
1R-01223	N/A		5000 Highway 37 N	Blank	Blank	Air	N/A	Personal	Field Blank	N/A		8/24/2000	0																
1R-01225	N/A		5000 Highway 37 N	Property	Left Shoulder	Air	Outdoor	Personal	Field Sample	N/A	67	8/24/2000	0.205													TREM	5	7	0 53450

Sample ID	Scenario	Task	Property Group (Location)	Sample Group	Location Description (Sub Location)	Media Type	Matrix	Sample Type	Category	Pre Post Clear	Vol (air=L)/ Area (dust=cm²)	Sample Date	PCM (METHOD - NIOSH 7400)	AHERA / ASTM 5755														
															Libby Amphiboles (LA)				Chrysotile (C)				Other Amphiboles (OA)				Total Asbestos			
													Fibers/CC	Filter Status Non Analyzed	S<5u	S>5u	Analytical Sensitivity (Air = S/cc) or (Dust = S/cm²)	Asb conc (Air = S/cc) or (Dust = S/cm²)	S<5u	S>5u	Analytical Sensitivity (Air = S/cc) or (Dust = S/cm²)	Asb conc (Air = S/cc) or (Dust = S/cm²)	S<5u	S>5u	Analytical Sensitivity (Air = S/cc) or (Dust = S/cm²)	Asb conc (Air = S/cc) or (Dust = S/cm²)	Asbestos Type Identified	S<5u	S>5u	Asb conc (Air = S/cc) or (Dust = S/cm²)
1R-01226	N/A		5000 Highway 37 N	Property		Air	Outdoor	Personal	Field Sample	N/A	659	8/24/2000	< 0.005													UNK	0	0	< 0.00510
1R-01227	N/A		5000 Highway 37 N	Property		Air	Outdoor	Personal	Field Sample	N/A	67	8/24/2000	< 0.04													UNK	0	0	< 0.04450
1R-01228	N/A		5000 Highway 37 N	Property	Shoulder	Air	Outdoor	Personal	Field Sample	N/A	586	8/24/2000	0.06													TREM	5	10	0.07650
1R-01231	N/A		5000 Highway 37 N	Property	EPA Trailer	Air	Indoor	Stationary	Field Sample	N/A	1219	8/24/2000	0.014													UNK	0	0	< 0.00490
1R-01235	N/A		5000 Highway 37 N	#4 Southeast Perimeter	#4 Southeast Edge	Air	Outdoor	Stationary	Field Sample	N/A	1219	8/25/2000	0.003													UNK	0	0	< 0.00490
1R-01236	N/A		5000 Highway 37 N	#5 Southwest Perimeter	#5 Southwest Edge	Air	Outdoor	Stationary	Field Sample	N/A	1232	8/25/2000	< 0.002													UNK	0	0	< 0.00480
1R-01237	N/A		5000 Highway 37 N	#6 West Perimeter	#6 West Edge	Air	Outdoor	Stationary	Field Sample	N/A	1232	8/25/2000	< 0.002													UNK	0	0	< 0.00480
1R-01241	N/A		5000 Highway 37 N	Property	Shoulder	Air	Outdoor	Personal	Field Sample	N/A	586	8/25/2000														TREM	18	20	0.24190
1R-01242	N/A		5000 Highway 37 N	Property	Shoulder	Air	Outdoor	Personal	Field Sample	N/A	67	8/25/2000	0.256													TREM	4	5	0.40090
1R-01244	N/A		5000 Highway 37 N	Property	Shoulder	Air	Outdoor	Personal	Field Sample	N/A	67	8/25/2000	0.725													TREM	5	11	0.71270
1R-01245	N/A		5000 Highway 37 N	Blank	Blank	Air	N/A	Personal	Field Blank	N/A		8/25/2000	0																
1R-01246	N/A		5000 Highway 37 N	Blank	Blank	Air	N/A	Personal	Field Blank	N/A		8/25/2000	0																
1R-01247	N/A		5000 Highway 37 N	NAFU	NAFU	Air	Outdoor	Stationary	Field Sample	N/A	1219	8/25/2000	< 0.002													UNK	0	0	< 0.00490
1R-01248	N/A		5000 Highway 37 N	Clean Room	Clean Room	Air	Indoor	Stationary	Field Sample	N/A	1219	8/25/2000	0.004													UNK	0	0	< 0.00490
1R-01249	N/A		5000 Highway 37 N	#7 Northwest Perimeter	#7 Northwest Perimeter	Air	Outdoor	Stationary	Field Sample	N/A	1219	8/25/2000	< 0.002													UNK	0	0	< 0.00490
1R-01250	N/A		5000 Highway 37 N	#1 North Decon	#1 North Decon	Air	Outdoor	Stationary	Field Sample	N/A	1219	8/26/2000	0.004													UNK	0	0	< 0.00490
1R-01251	N/A		5000 Highway 37 N	#2 North Main Gate Perimeter	#2 North Main Gate	Air	Outdoor	Stationary	Field Sample	N/A	1219	8/26/2000	< 0.002													TREM	0	1	0.00490
1R-01256	N/A		5000 Highway 37 N	#7 Northwest Perimeter	#7 Northwest Perimeter	Air	Outdoor	Stationary	Field Sample	N/A	1219	8/26/2000	< 0.002													UNK	0	0	< 0.00490
1R-01257	N/A		5000 Highway 37 N	Property	#8 North Perimeter	Air	Outdoor	Stationary	Field Sample	N/A	1219	8/26/2000	< 0.002													UNK	0	0	< 0.00490
1R-01258	N/A		5000 Highway 37 N	NAFU	NAFU	Air	Outdoor	Stationary	Field Sample	N/A	1219	8/26/2000	< 0.002													UNK	0	0	< 0.00490
1R-01259	N/A		5000 Highway 37 N	Clean Room	Clean Room	Air	Indoor	Stationary	Field Sample	N/A	1219	8/26/2000	< 0.002													UNK	0	0	< 0.00490
1R-01260	N/A		5000 Highway 37 N	Property	Shoulder	Air	Outdoor	Personal	Field Sample	N/A	659	8/26/2000	0.016													TREM	6	6	0.05560
1R-01261	N/A		5000 Highway 37 N	Property	Shoulder	Air	Outdoor	Personal	Field Sample	N/A	67	8/26/2000	0.088													UNK	0	0	< 0.04450
1R-01262	N/A		5000 Highway 37 N	Property	Shoulder	Air	Outdoor	Personal	Field Sample	N/A	659	8/26/2000	0.057													TREM	9	7	0.07410
1R-01263	N/A		5000 Highway 37 N	Property	Shoulder	Air	Outdoor	Personal	Field Sample	N/A	67	8/26/2000	0.212													TREM	2	9	0.49000
1R-01266	N/A		5000 Highway 37 N	Blank	Blank	Air	N/A	Personal	Field Blank	N/A		8/26/2000	0																
1R-01267	N/A		5000 Highway 37 N	Blank	Blank	Air	N/A	Personal	Field Blank	N/A		8/26/2000	0																
1R-01268	N/A		5000 Highway 37 N	Property	EPA Trailer Location A	Air	Indoor	Stationary	Field Sample	N/A	1219	8/26/2000	< 0.002													UNK	0	0	< 0.00480
1R-01269	N/A		5000 Highway 37 N	Property	EPA Trailer Location B	Air	Indoor	Stationary	Field Sample	N/A	1219	8/26/2000	< 0.002													TREM	0	1	0.00480
1R-01270	N/A		5000 Highway 37 N	Marcor Office	Marcor Trailer A	Air	Indoor	Stationary	Field Sample	N/A	1219	8/26/2000	0.015													UNK	0	0	< 0.00480
1R-01271	N/A		5000 Highway 37 N	Property	Shoulder	Air	Outdoor	Personal	Field Sample	N/A	305	8/27/2000	0.082													TREM	2	11	0.12720
1R-01272	N/A		5000 Highway 37 N	Property	Shoulder	Air	Outdoor	Personal	Field Sample	N/A	218	8/27/2000	0.056													TREM	2	4	0.08230
1R-01273	N/A		5000 Highway 37 N	Property	Shoulder	Air	Outdoor	Personal	Field Sample	N/A	70	8/27/2000	< 0.039													UNK	0	0	< 0.04280
1R-01274	N/A		5000 Highway 37 N	Property	Shoulder	Air	Outdoor	Personal	Field Sample	N/A	305	8/27/2000	0.043													TREM	1	3	0.03910
1R-01275	N/A		5000 Highway 37 N	Property	Shoulder	Air	Outdoor	Personal	Field Sample	N/A	64	8/27/2000	0.038													TREM	0	2	0.02740
1R-01276	N/A		5000 Highway 37 N	Property	Shoulder	Air	Outdoor	Personal	Field Sample	N/A	72	8/27/2000	0.041													TREM	1	2	0.12470
1R-01277	N/A		5000 Highway 37 N	Blank	Blank	Air	N/A	Personal	Field Blank	N/A		8/27/2000	0																
1R-01278	N/A		5000 Highway 37 N	Blank	Blank	Air	N/A	Personal	Field Blank	N/A		8/27/2000	0																
1R-01279	N/A		5000 Highway 37 N	Property	60' North of Archeological Dig	Air	Outdoor	Stationary	Field Sample	N/A	1041	8/27/2000	0.002													UNK	0	0	< 0.00440
1R-01280	N/A		5000 Highway 37 N	Property	100' East of Archeological Dig	Air	Outdoor	Stationary	Field Sample	N/A	1041	8/27/2000	< 0.002													UNK	0	0	< 0.00440
1R-01281	N/A		5000 Highway 37 N	Property	100' South of Archeological Dig	Air	Outdoor	Stationary	Field Sample	N/A	1041	8/27/2000	< 0.002													UNK	0	0	< 0.00440
1R-01282	N/A		5000 Highway 37 N	#1 North Decon	#1 North Decon	Air	Outdoor	Stationary	Field Sample	N/A	1260	8/28/2000	< 0.002													UNK	0	0	< 0.00480
1R-01284	N/A		5000 Highway 37 N	#3 East Perimeter	#3 East Perimeter	Air	Outdoor	Stationary	Field Sample	N/A	1210	8/28/2000	< 0.002													UNK	0	0	< 0.00500
1R-01287	N/A		5000 Highway 37 N	#6 West Perimeter	#6 West Perimeter	Air	Outdoor	Stationary	Field Sample	N/A	1202	8/28/2000	< 0.002													UNK	0	0	< 0.00500
1R-01288	N/A		5000 Highway 37 N	NAFU	NAFU	Air	Outdoor	Stationary	Field Sample	N/A	1260	8/28/2000	0.002													TREM	0	1	0.00480
1R-01289	N/A		5000 Highway 37 N	Clean Room	Clean Room	Air	Indoor	Stationary	Field Sample	N/A	1361	8/28/2000	0.004													UNK	0	0	< 0.00440
1R-01290	N/A		5000 Highway 37 N	Property	#8 North Perimeter	Air	Outdoor	Stationary	Field Sample	N/A	950	8/28/2000	< 0.002													UNK	0	0	< 0.00540
1R-01291	N/A		5000 Highway 37 N	Property	Shoulder	Air	Outdoor	Personal	Field Sample	N/A	690	8/28/2000	0.123													TREM	14	37	0.38830
1R-01292	N/A		5000 Highway 37 N	Property	Shoulder	Air	Outdoor	Personal	Field Sample	N/A	88	8/28/2000	0.089													TREM	2	3	0.16960
1R-01294	N/A	Water Hose Operator	5000 Highway 37 N	Property	Shoulder	Air	Outdoor	Personal	Field Sample	N/A	88	8/28/2000	0.134													TREM	4	1	0.16960
1R-01295	N/A	Archeological Digging and Screening	5000 Highway 37 N	Property	Shoulder	Air	Outdoor	Personal	Field Sample	N/A	540	8/28/2000	0.023													TREM	2	0	0.01400
1R-01296	N/A	Archeological Digging and Screening	5000 Highway 37 N	Property	Shoulder	Air	Outdoor	Personal	Field Sample	N/A	88	8/28/2000	< 0.031													UNK	0	0	< 0.03390

Sample ID	Scenario	Task	Property Group (Location)	Sample Group	Location Description (Sub Location)	Media Type	Matrix	Sample Type	Category	Pre Post Clear	Vol (air=L) Area (dust=cm²)	Sample Date	PCM (METHOD - NIOSH 7400)	AHERA / ASTM 5755															
															Libby Amphiboles (LA)				Chrysotile (C)				Other Amphiboles (OA)				Total Asbestos			
													Fibers/CC	Filter Status Non Analyzed	S<5u	S>5u	Analytical Sensitivity (Air = S/cc) or (Dust = S/cm²)	Asb conc (Air = S/cc) or (Dust = S/cm²)	S<5u	S>5u	Analytical Sensitivity (Air = S/cc) or (Dust = S/cm²)	Asb conc (Air = S/cc) or (Dust = S/cm²)	S<5u	S>5u	Analytical Sensitivity (Air = S/cc) or (Dust = S/cm²)	Asb conc (Air = S/cc) or (Dust = S/cm²)	Asbestos Type Identified	S<5u	S>5u	Asb conc (Air = S/cc) or (Dust = S/cm²)
1R-01297	N/A	Archeological Digging and Screening	5000 Highway 37 N	Property	Shoulder	Air	Outdoor	Personal	Field Sample	N/A	540	8/28/2000	0 016												TREM	0	1	0 00700
1R-01298	N/A	Archeological Digging and Screening	5000 Highway 37 N	Property	Shoulder	Air	Outdoor	Personal	Field Sample	N/A	88	8/28/2000	< 0 031												UNK	0	0	< 0 03390
1R-01299	N/A		5000 Highway 37 N	Blank	Blank	Air	N/A	Personal	Field Blank	N/A		8/28/2000	0																
1R-01300	N/A		5000 Highway 37 N	Blank	Blank	Air	N/A	Personal	Field Blank	N/A		8/28/2000	0																
1R-01423	N/A		5000 Highway 37 N	#1 North Decon	#1 North Decon	Air	Outdoor	Stationary	Field Sample	N/A	1425	8/29/2000	0.007												TREM	1	1	0.00840
1R-01425	N/A		5000 Highway 37 N	#3 East Perimeter	#3 East Perimeter	Air	Outdoor	Stationary	Field Sample	N/A	1205	8/29/2000	< 0.002												TREM	0	1	0.00500
1R-01428	N/A		5000 Highway 37 N	#6 West Perimeter	#6 West Perimeter	Air	Outdoor	Stationary	Field Sample	N/A	1210	8/29/2000	0.003												UNK	0	0	< 0 00490
1R-01429	N/A		5000 Highway 37 N	NAFU	NAFU	Air	Outdoor	Stationary	Field Sample	N/A	1363	8/29/2000	0 008												TREM	0	1	0 00440
1R-01430	N/A		5000 Highway 37 N	Clean Room	Clean Room	Air	Indoor	Stationary	Field Sample	N/A	1368	8/29/2000	0.017												UNK	0	0	< 0 00440
1R-01431	N/A		5000 Highway 37 N	Property	#8 North Perimeter	Air	Outdoor	Stationary	Field Sample	N/A	1135	8/29/2000	< 0.002												UNK	0	0	< 0.00440
1R-01434	N/A	Operate - Excavator	5000 Highway 37 N	Property	Shoulder	Air	Outdoor	Personal	Field Sample	N/A	420	8/29/2000	0.04												TREM	2	7	0.06400
1R-01435	N/A	Operate - Dump truck	5000 Highway 37 N	Property	Shoulder	Air	Outdoor	Personal	Field Sample	N/A	606	8/29/2000	0.047												TREM	5	12	0.08370
1R-01436	N/A	Operate - Dump truck	5000 Highway 37 N	Property	Shoulder	Air	Outdoor	Personal	Field Sample	N/A	77	8/29/2000	< 0.035												TREM	1	1	0 07750
1R-01438	N/A		5000 Highway 37 N	Property	Shoulder	Air	Outdoor	Personal	Field Sample	N/A	73	8/29/2000	0.067												TREM	0	1	0.04090
1R-01440	N/A	Archeological Digging and Screening	5000 Highway 37 N	Property	Shoulder	Air	Outdoor	Personal	Field Sample	N/A	73	8/29/2000	0 061												UNK	0	0	< 0 04090
1R-01441	N/A		5000 Highway 37 N	Blank	Blank	Air	N/A	Personal	Field Blank	N/A		8/29/2000	0																
1R-01442	N/A		5000 Highway 37 N	Blank	Blank	Air	N/A	Personal	Field Blank	N/A		8/29/2000	0																
1R-01443	N/A		5000 Highway 37 N	#1 North Decon	#1 North Decon	Air	Outdoor	Stationary	Field Sample	N/A	1318	8/30/2000	0.002												TREM	1	0	0 00450
1R-01445	N/A		5000 Highway 37 N	#3 East Perimeter	#3 East Perimeter	Air	Outdoor	Stationary	Field Sample	N/A	1200	8/30/2000	< 0.002												UNK	0	0	< 0 00500
1R-01447	N/A		5000 Highway 37 N	#5 Southwest Perimeter	#5 Southwest Perimeter	Air	Outdoor	Stationary	Field Sample	N/A	1203	8/30/2000	0.011												TREM	0	1	0 00500
1R-01449	N/A		5000 Highway 37 N	NAFU	NAFU	Air	Outdoor	Stationary	Field Sample	N/A	1318	8/30/2000	< 0.002												UNK	0	0	< 0.00450
1R-01450	N/A		5000 Highway 37 N	Clean Room	Clean Room	Air	Indoor	Stationary	Field Sample	N/A	1318	8/30/2000	0.008												UNK	0	0	< 0.00450
1R-01453	N/A	Operate - Dump truck	5000 Highway 37 N	Property	Shoulder	Air	Outdoor	Personal	Field Sample	N/A	678	8/30/2000	0.048												TREM	10	11	0.09690
1R-01454	N/A	Operate - Dump truck	5000 Highway 37 N	Property	Shoulder	Air	Outdoor	Personal	Field Sample	N/A	66	8/30/2000	0 178												TREM	1	3	0.18090
1R-01455	N/A	Foreman	5000 Highway 37 N	Property	Shoulder	Air	Outdoor	Personal	Field Sample	N/A	316	8/30/2000	0.028												TREM	4	6	0.09440
1R-01456	N/A	Foreman	5000 Highway 37 N	Property	Shoulder	Air	Outdoor	Personal	Field Sample	N/A	66	8/30/2000	0 216												TREM	5	7	0.54260
1R-01457	N/A	Archeological Digging and Screening	5000 Highway 37 N	Property	Shoulder	Air	Outdoor	Personal	Field Sample	N/A	650	8/30/2000	0 021												TREM	4	8	0 05790
1R-01458	N/A	Archeological Digging and Screening	5000 Highway 37 N	Property	Shoulder	Air	Outdoor	Personal	Field Sample	N/A	70	8/30/2000	< 0.039												UNK	0	0	< 0.04260
1R-01459	N/A	Archeological Digging and Screening	5000 Highway 37 N	Property	Shoulder	Air	Outdoor	Personal	Field Sample	N/A	654	8/30/2000	0.021												TREM	0	3	0.01900
1R-01460	N/A	Archeological Digging and Screening	5000 Highway 37 N	Property	Shoulder	Air	Outdoor	Personal	Field Sample	N/A	88	8/30/2000	< 0.031												UNK	0	0	< 0.03390
1R-01461	N/A		5000 Highway 37 N	Blank	Blank	Air	N/A	Personal	Field Blank	N/A		8/30/2000	0																
1R-01462	N/A		5000 Highway 37 N	Blank	Blank	Air	N/A	Personal	Field Blank	N/A		8/30/2000	0																
1R-01463	N/A		5000 Highway 37 N	#3 East Perimeter	#3 East Perimeter (Evening Sample)	Air	Outdoor	Stationary	Field Sample	N/A	1280	8/29/2000	< 0.002												UNK	0	0	< 0.00470
1R-01464	N/A	Foreman	5000 Highway 37 N	Property	Shoulder	Air	Outdoor	Personal	Field Sample	N/A	276	8/30/2000	0.103												TREM	4	14	0.19460
1R-01465	N/A		5000 Highway 37 N	#1 North Decon	#1 North Decon	Air	Outdoor	Stationary	Field Sample	N/A	1395	8/31/2000	0.002												TREM	0	1	0.00430
1R-01467	N/A		5000 Highway 37 N	#3 East Perimeter	#3 East Perimeter	Air	Outdoor	Stationary	Field Sample	N/A	1238	8/31/2000	< 0.002												UNK	0	0	< 0.00480
1R-01468	N/A		5000 Highway 37 N	#4 Southeast Perimeter	#4 Southeast Perimeter	Air	Outdoor	Stationary	Field Sample	N/A	1238	8/31/2000	< 0.002												TREM	1	3	0 01930
1R-01471	N/A		5000 Highway 37 N	NAFU	NAFU	Air	Outdoor	Stationary	Field Sample	N/A	1433	8/31/2000	0.002												UNK	0	0	< 0.00420
1R-01472	N/A		5000 Highway 37 N	Clean Room	Clean Room	Air	Indoor	Stationary	Field Sample	N/A	1375	8/31/2000	0.003												TREM	2	1	0.01300
1R-01473	N/A		5000 Highway 37 N	Property	James Sweepe Residence, Route 37	Air	Outdoor	Stationary	Field Sample	N/A	2580	8/31/2000	< 0 001												UNK	0	0	< 0.00290

Sample ID	Scenario	Task	Property Group (Location)	Sample Group	Location Description (Sub Location)	Media Type	Matrix	Sample Type	Category	Pre Post Clear	Vol (air=L) Area (dust=cm²)	Sample Date	PCM (METHOD - NIOSH 7400)	AHERA / ASTM 5755														
															Libby Amphiboles (LA)				Chrysotile (C)				Other Amphiboles (OA)				Total Asbestos			
													Fibers/CC	Filter Status Non Analyzed	S<5u	S>5u	Analytical Sensitivity (Air = S/cc) or (Dust = S/cm²)	Asb conc (Air = S/cc) or (Dust = S/cm²)	S<5u	S>5u	Analytical Sensitivity (Air = S/cc) or (Dust = S/cm²)	Asb conc (Air = S/cc) or (Dust = S/cm²)	S<5u	S>5u	Analytical Sensitivity (Air = S/cc) or (Dust = S/cm²)	Asb conc (Air = S/cc) or (Dust = S/cm²)	Asbestos Type Identified	S<5u	S>5u	Asb conc (Air = S/cc) or (Dust = S/cm²)
1R-01474	N/A	Water Hose Operator	5000 Highway 37 N	Property	Shoulder	Air	Outdoor	Personal	Field Sample	N/A	312	8/31/2000	0.251												TREM	17	35	0.62180
1R-01475	N/A	Water Hose Operator	5000 Highway 37 N	Property	Shoulder	Air	Outdoor	Personal	Field Sample	N/A	70	8/31/2000	0.182												TREM	6	11	0.72480
1R-01477	N/A	Labor	5000 Highway 37 N	Property	Shoulder	Air	Outdoor	Personal	Field Sample	N/A	66	8/31/2000	0.052												UNK	0	0	< 0.04520
1R-01478	N/A	Archeological Digging and Screening	5000 Highway 37 N	Property	Shoulder	Air	Outdoor	Personal	Field Sample	N/A	618	8/31/2000	0.009												UNK	0	0	< 0.00580
1R-01479	N/A	Archeological Digging and Screening	5000 Highway 37 N	Property	Shoulder	Air	Outdoor	Personal	Field Sample	N/A	73	8/31/2000	< 0.037												UNK	0	0	< 0.04150
1R-01480	N/A	Archeological Digging and Screening	5000 Highway 37 N	Property	Shoulder	Air	Outdoor	Personal	Field Sample	N/A	594	8/31/2000	0.009												TREM	1	5	0.03680
1R-01481	N/A	Archeological Digging and Screening	5000 Highway 37 N	Property	Shoulder	Air	Outdoor	Personal	Field Sample	N/A	70	8/31/2000	< 0.039												TREM	2	0	0.08530
1R-01482	N/A		5000 Highway 37 N	Blank	Blank	Air	N/A	Personal	Field Blank	N/A		8/31/2000	0															
1R-01483	N/A		5000 Highway 37 N	Blank	Blank	Air	N/A	Personal	Field Blank	N/A		8/31/2000	0															
1R-01486	N/A	Water Hose Operator	5000 Highway 37 N	Property	Shoulder	Air	Outdoor	Personal	Field Sample	N/A	270	8/31/2000	0.131												TREM	7	15	0.24320
1R-01487	N/A		5000 Highway 37 N	Property	James Sweepe Residence, Route 37 (evening)	Air	Outdoor	Stationary	Field Sample	N/A	1152	8/31/2000	< 0.002												UNK	0	0	< 0.00430
1R-01488	N/A		5000 Highway 37 N	#1 North Decon	#1 North Decon	Air	Outdoor	Stationary	Field Sample	N/A	1413	9/6/2000	0.007															
1R-01490	N/A		5000 Highway 37 N	#3 East Perimeter	#3 East Perimeter	Air	Outdoor	Stationary	Field Sample	N/A	1220	9/6/2000	< 7															
1R-01491	N/A		5000 Highway 37 N	#3 East Perimeter	#3 East Perimeter	Air	Outdoor	Stationary	Field Sample	N/A	1223	9/6/2000	< 7															
1R-01494	N/A		5000 Highway 37 N	NAFU	NAFU	Air	Outdoor	Stationary	Field Sample	N/A	900	9/1/2000	< 0.003												TREM	0	1	0.00470
1R-01495	N/A		5000 Highway 37 N	Blank	Blank	Air	N/A	Personal	Field Blank	N/A		9/1/2000	0															
1R-01496	N/A		5000 Highway 37 N	Blank	Blank	Air	N/A	Personal	Field Blank	N/A		9/1/2000	0															
1R-01498	N/A		5000 Highway 37 N	NAFU	NAFU	Air	Outdoor	Stationary	Field Sample	N/A	1425	9/6/2000	< 7															
1R-01499	N/A		5000 Highway 37 N	Clean Room	Clean Room	Air	Indoor	Stationary	Field Sample	N/A	1395	9/6/2000	0.033															
1R-01500	N/A		5000 Highway 37 N	Property	#12 Volpe/PES Office Trailer	Air	Indoor	Stationary	Field Sample	N/A	1428	9/6/2000	0.005															
1R-01647	N/A		5000 Highway 37 N	#1 North Decon	#2 North Decon	Air	Outdoor	Stationary	Field Sample	N/A	1398	9/7/2000	0.006															
1R-01649	N/A		5000 Highway 37 N	#3 East Perimeter	#3 East Perimeter	Air	Outdoor	Stationary	Field Sample	N/A	1213	9/7/2000	< 0.002															
1R-01653	N/A		5000 Highway 37 N	NAFU	NAFU	Air	Outdoor	Stationary	Field Sample	N/A	1375	9/7/2000	< 0.002															
1R-01654	N/A		5000 Highway 37 N	Clean Room	Clean Room	Air	Indoor	Stationary	Field Sample	N/A	1308	9/7/2000	0.006															
1R-01655	N/A	Operate - Dump truck	5000 Highway 37 N	Property	Shoulder	Air	Outdoor	Personal	Field Sample	N/A	660	9/7/2000	0.01															
1R-01660	N/A	Archeological Digging and Screening	5000 Highway 37 N	Property	Shoulder	Air	Outdoor	Personal	Field Sample	N/A	99	9/7/2000	0.03															
1R-01661	N/A	Archeological Digging and Screening	5000 Highway 37 N	Property	Shoulder	Air	Outdoor	Personal	Field Sample	N/A	637	9/7/2000	0.022															
1R-01662	N/A	Archeological Digging and Screening	5000 Highway 37 N	Property	Shoulder	Air	Outdoor	Personal	Field Sample	N/A	99	9/7/2000	< 0.027															
1R-01666	N/A		5000 Highway 37 N	Blank	NA	Air	N/A		Field Blank	N/A		9/7/2000	0.033															
1R-01667	N/A		5000 Highway 37 N	Blank	NA	Air	N/A		Field Blank	N/A		9/7/2000	0.123															
1R-01668	N/A		5000 Highway 37 N	#1 North Decon	#1 North Decon	Air	Outdoor	Stationary	Field Sample	N/A	1348	9/8/2000	0.106															
1R-01668	N/A		5000 Highway 37 N	#1 North Decon	#1 North Decon	Air	Outdoor	Stationary	Field Sample	N/A	1348	9/8/2000	< 7															
1R-01672	N/A		5000 Highway 37 N	#5 Southwest Perimeter	#5 Southwest Perimeter	Air	Outdoor	Stationary	Field Sample	N/A	1288	9/8/2000	< 7															
1R-01673	N/A		5000 Highway 37 N	#6 West Perimeter	#6 West Perimeter	Air	Outdoor	Stationary	Field Sample	N/A	1288	9/8/2000	< 7															
1R-01674	N/A		5000 Highway 37 N	NAFU	NAFU	Air	Outdoor	Stationary	Field Sample	N/A	1385	9/8/2000	< 7															
1R-01675	N/A		5000 Highway 37 N	Clean Room	Clean Room	Air	Indoor	Stationary	Field Sample	N/A	1378	9/8/2000	0.043															
1R-01679	N/A	Air monitoring	5000 Highway 37 N	Property	Shoulder	Air	N/A	Personal	Field Sample	N/A	620	9/8/2000	0.031															
1R-01680	N/A	Air monitoring	5000 Highway 37 N	Property	Shoulder	Air	N/A	Personal	Field Sample	N/A	75	9/8/2000	< 7															

Sample ID	Scenario	Task	Property Group (Location)	Sample Group	Location Description (Sub Location)	Media Type	Matrix	Sample Type	Category	Pre Post Clear	Vol (air=L) Area (dust=cm²)	Sample Date	PCM (METHOD - NIOSH 7400)	AHERA / ASTM 5755													
															Libby Amphiboles (LA)				Chrysotile (C)				Other Amphiboles (OA)				Total Asbestos			
													Fibers/CC	Filter Status Non Analyzed	S<5u	S>5u	Analytical Sensitivity (Air = S/cc) or (Dust = S/cm²)	Asb conc (Air = S/cc) or (Dust = S/cm²)	S<5u	S>5u	Analytical Sensitivity (Air = S/cc) or (Dust = S/cm²)	Asb conc (Air = S/cc) or (Dust = S/cm²)	S<5u	S>5u	Analytical Sensitivity (Air = S/cc) or (Dust = S/cm²)	Asb conc (Air = S/cc) or (Dust = S/cm²)	Asbestos Type Identified	S<5u	S>5u	Asb conc (Air = S/cc) or (Dust = S/cm²)
1R-01683	N/A		5000 Highway 37 N	#1 North Decon Perimeter	#1 North Decon	Air	Outdoor	Stationary I	Field Sample	N/A	1305	9/9/2000	< 0.002													UNK	0	0	< 0.00460
1R-01687	N/A		5000 Highway 37 N	#5 Southwest Perimeter	#5 Southwest Perimeter	Air	Outdoor	Stationary I	Field Sample	N/A	1238	9/9/2000	< 0.002													UNK	0	0	< 0.00480
1R-01688	N/A		5000 Highway 37 N	#6 West Perimeter	#6 West Perimeter	Air	Outdoor	Stationary I	Field Sample	N/A	1238	9/9/2000	< 0.002													UNK	0	0	< 0.00480
1R-01689	N/A		5000 Highway 37 N	#9 NAFU Perimeter	#9 NAFU	Air	Outdoor	Stationary I	Field Sample	N/A	1290	9/9/2000	< 0.002													UNK	0	0	< 0.00460
1R-01696	N/A	Archeological Digging and Screening	5000 Highway 37 N	Property	Shoulder	Air	Outdoor	Personal	Field Sample	N/A	500	9/9/2000	0.023													TREM	2	1	0.01490
1R-01697	N/A	Archeological Digging and Screening	5000 Highway 37 N	Property	Shoulder	Air	Outdoor	Personal	Field Sample	N/A	478	9/9/2000	0.01													TREM	1	0	0.00620
1R-01708	N/A	Drive - Water truck	5000 Highway 37 N	Property	Shoulder	Air	Outdoor	Personal	Field Sample	N/A	341	9/9/2000	0.066													TREM	8	14	0.19310
1R-01709	N/A	Drive - Water truck	5000 Highway 37 N	Property	Shoulder	Air	Outdoor	Personal	Field Sample	N/A	316	9/9/2000														UNK	0	0	
1R-01710	N/A	Drive - Water truck	5000 Highway 37 N	Property	Shoulder	Air	Outdoor	Personal	Field Sample	N/A	66	9/9/2000	0.045													TREM	0	1	0.04520
1R-01711	N/A	Archeological Digging and Screening	5000 Highway 37 N	Property	Shoulder	Air	Outdoor	Personal	Field Sample	N/A	81	9/9/2000	< 0.033													UNK	0	0	< 0.03680
1R-01712	N/A	Archeological Digging and Screening	5000 Highway 37 N	Property	Shoulder	Air	Outdoor	Personal	Field Sample	N/A	70	9/9/2000	< 0.039													UNK	0	0	< 0.04260
1R-01715	N/A		5000 Highway 37 N	#10 Clean Room Perimeter	#10 Clean Room	Air	Indoor	Stationary	Field Sample	N/A	1380	9/9/2000	0.007													UNK	0	0	< 0.00430
1R-01716	N/A		5000 Highway 37 N	#7 Northwest Perimeter	#7 Northwest Edge	Air	Outdoor	Stationary	Field Sample	N/A	595	9/9/2000	< 0.005													TREM	0	1	0.00460
1R-01717	N/A	Operate - Dump truck	5000 Highway 37 N	Property	Shoulder	Air	Outdoor	Personal	Field Sample	N/A	654	9/9/2000	0.006													TREM	2	2	0.01830
1R-01718	N/A	Operate - Dump truck	5000 Highway 37 N	Property	Shoulder	Air	Outdoor	Personal	Field Sample	N/A	66	9/9/2000	< 0.041													UNK	0	0	< 0.04520
1R-01719	N/A		5000 Highway 37 N	#1 North Decon Perimeter	#1 North Decon	Air	Outdoor	Stationary I	Field Sample	N/A	1269	9/11/2000	< 0.002																
1R-01721	N/A		5000 Highway 37 N	#3 East Perimeter	#3 East Perimeter	Air	Outdoor	Stationary I	Field Sample	N/A	1163	9/11/2000	< 0.002																
1R-01724	N/A		5000 Highway 37 N	#6 West Perimeter	#6 West Perimeter	Air	Outdoor	Stationary I	Field Sample	N/A	1161	9/11/2000	< 0.002																
1R-01726	N/A		5000 Highway 37 N	#10 Clean Room Perimeter	#10 Clean Room	Air	Indoor	Stationary	Field Sample	N/A	1255	9/11/2000	0.004																
1R-01728	N/A	Drive - Water truck	5000 Highway 37 N	Property	Shoulder	Air	Outdoor	Personal	Field Sample	N/A	99	9/11/2000	0.084																
1R-01729	N/A	Operate - Dump truck	5000 Highway 37 N	Property	Shoulder	Air	Outdoor	Personal	Field Sample	N/A	552	9/11/2000	0.1																
1R-01730	N/A	Operate - Dump truck	5000 Highway 37 N	Property	Shoulder	Air	Outdoor	Personal	Field Sample	N/A	97	9/11/2000	< 0.028																
1R-01731	N/A	Archeological Digging and Screening	5000 Highway 37 N	Property	Shoulder	Air	Outdoor	Personal	Field Sample	N/A	529	9/11/2000	0.008																
1R-01732	N/A	Archeological Digging and Screening	5000 Highway 37 N	Property	Shoulder	Air	Outdoor	Personal	Field Sample	N/A	92	9/11/2000	< 0.029																
1R-01733	N/A	Archeological Digging and Screening	5000 Highway 37 N	Property	Shoulder	Air	Outdoor	Personal	Field Sample	N/A	563	9/11/2000	0.005																
1R-01734	N/A	Archeological Digging and Screening	5000 Highway 37 N	Property	Shoulder	Air	Outdoor	Personal	Field Sample	N/A	95	9/11/2000	< 0.029																
1R-01735	N/A		5000 Highway 37 N	Blank	NA	Air	N/A	Personal	Field Blank	N/A		9/11/2000	0																
1R-01736	N/A		5000 Highway 37 N	Blank	NA	Air	N/A	Personal	Field Blank	N/A		9/11/2000	0																
1R-01739	N/A		5000 Highway 37 N	#1 North Decon	#1 North Decon	Air	Outdoor	Stationary	Field Sample	N/A	1352	9/12/2000	< 0.002													UNK	0	0	< 0.00440

Criteria:

Sample ID	Scenario	Task	Property Group (Location)	Sample Group	Location Description (Sub Location)	Media Type	Matrix	Sample Type	Category	Pre Post Clear	Vol (air=L)/ Area (dust=cm²)	Sample Date	PCM (METHOD - NIOSH 7400)	AHERA / ASTM 6755															
															Libby Amphiboles (LA)				Chrysotile (C)				Other Amphiboles (OA)				Total Asbestos			
													Fibers/CC	Filter Status Non Analyzed	S<5u	S>5u	Analytical Sensitivity (Air = S/cc) or (Dust = S/cm²)	Asb conc (Air = S/cc) or (Dust = S/cm²)	S<5u	S>5u	Analytical Sensitivity (Air = S/cc) or (Dust = S/cm²)	Asb conc (Air = S/cc) or (Dust = S/cm²)	S<5u	S>5u	Analytical Sensitivity (Air = S/cc) or (Dust = S/cm²)	Asb conc (Air = S/cc) or (Dust = S/cm²)	Asbestos Type Identified	S<5u	S>5u	Asb conc (Air = S/cc) or (Dust = S/cm²)
1R-01740	N/A		5000 Highway 37 N	#2 North Main Gate Perimeter	#2 North Main Gate	Air	Outdoor	Stationary	Field Sample	N/A	1367	9/12/2000	< 0 002												UNK	0	0	< 0 00440
1R-01741	N/A		5000 Highway 37 N	#7 Northwest Perimeter	#7 Northwest Perimeter	Air	Outdoor	Stationary	Field Sample	N/A	1198	9/11/2000	< 0 002															
1R-01748	N/A		5000 Highway 37 N	#3 East Perimeter	#3 East Perimeter	Air	Outdoor	Stationary	Field Sample	N/A	1150	9/12/2000	< 0 002												TREM	1	1	0.00870
1R-01752	N/A		5000 Highway 37 N	#9 NAFU Perimeter	#9 NAFU	Air	Outdoor	Stationary	Field Sample	N/A	1357	9/12/2000	< 0 002												UNK	0	0	< 0 00440
1R-01753	N/A		5000 Highway 37 N	#10 Clean Room Perimeter	#10 Clean Room	Air	Indoor	Stationary	Field Sample	N/A	1223	9/12/2000	0.005												UNK	0	0	< 0.00490
1R-01754	N/A		5000 Highway 37 N	Blank	NA	Air	N/A	Personal	Field Blank	N/A		9/12/2000	0															
1R-01755	N/A		5000 Highway 37 N	Blank	NA	Air	N/A	Personal	Field Blank	N/A		9/12/2000	0															
1R-01756	N/A	Labor	5000 Highway 37 N	Property	Shoulder	Air	Outdoor	Personal	Field Sample	N/A	544	9/12/2000	0 02												TREM	6	6	0.06000
1R-01757	N/A	Labor	5000 Highway 37 N	Property	Shoulder	Air	Outdoor	Personal	Field Sample	N/A	77	9/12/2000	< 0 035												TREM	1	1	0.07750
1R-01758	N/A	Operate - Loader	5000 Highway 37 N	Property	Shoulder	Air	Outdoor	Personal	Field Sample	N/A	549	9/12/2000	0 058												TREM	5	12	0.08420
1R-01759	N/A	Operate - Loader	5000 Highway 37 N	Property	Shoulder	Air	Outdoor	Personal	Field Sample	N/A	108	9/12/2000	0 078												TREM	0	5	0.13950
1R-01762	N/A		5000 Highway 37 N	#1 North Decon Perimeter	#1 North Decon - Ambient	Air	Outdoor	Stationary	Field Sample	N/A	1333	9/13/2000	< 0 002												UNK	0	0	< 0.00450
1R-01763	N/A		5000 Highway 37 N	#2 North Main Gate Perimeter	#2 North Main Gate - Ambient	Air	Outdoor	Stationary	Field Sample	N/A	1301	9/13/2000	< 0 002												UNK	0	0	< 0.00460
1R-01764	N/A		5000 Highway 37 N	#3 East Perimeter	#3 East Perimeter - Ambient	Air	Outdoor	Stationary	Field Sample	N/A	1145	9/13/2000	< 0 002												TREM	0	1	0.00430
1R-01768	N/A		5000 Highway 37 N	#9 NAFU Perimeter	#9 NAFU	Air	Outdoor	Stationary	Field Sample	N/A	1330	9/13/2000	< 0.002												UNK	0	0	< 0.00450
1R-01769	N/A		5000 Highway 37 N	#10 Clean Room Perimeter	#10 Clean room	Air	Indoor	Stationary	Field Sample	N/A	1098	9/13/2000	0.005												UNK	0	0	< 0.00450
1R-01770	N/A		5000 Highway 37 N	Blank	NA	Air	N/A	Personal	Field Blank	N/A		9/13/2000	0															
1R-01771	N/A		5000 Highway 37 N	Blank	NA	Air	N/A	Personal	Field Blank	N/A		9/13/2000	0															
1R-01774	N/A	Operate - Excavator	5000 Highway 37 N	Property	Shoulder	Air	Outdoor	Personal	Field Sample	N/A	518	9/13/2000	0 018												TREM	3	7	0.04800
1R-01775	N/A	Excavator	5000 Highway 37 N	Property	Shoulder	Air	Outdoor	Personal	Field Sample	N/A	123	9/13/2000	0 068												TREM	1	6	0.17120
1R-01776	N/A	Water truck	5000 Highway 37 N	Property	Shoulder	Air	Outdoor	Personal	Field Sample	N/A	302	9/13/2000													UNK	0	0	
1R-01777	N/A	Water truck	5000 Highway 37 N	Property	Shoulder	Air	Outdoor	Personal	Field Sample	N/A	123	9/13/2000	0 197												UNK	0	0	< 0.02450
1R-01778	N/A	Archaeological Digging & Screening & Setting up a new site	5000 Highway 37 N	Property	Shoulder	Air	Outdoor	Personal	Field Sample	N/A	610	9/13/2000	0 011												TREM	0	1	0.00490
1R-01779	N/A	Archaeological Digging & Screening & Setting up a new site	5000 Highway 37 N	Property	Shoulder	Air	Outdoor	Personal	Field Sample	N/A	64	9/13/2000	0 047												TREM	1	1	0.09470
1R-01780	N/A	Archaeological Digging & Screening & Setting up a new site	5000 Highway 37 N	Property	Shoulder	Air	Outdoor	Personal	Field Sample	N/A	609	9/13/2000	0 01												TREM	0	1	0.00490
1R-01781	N/A	Archaeological Digging & Screening & Setting up a new site	5000 Highway 37 N	Property	Shoulder	Air	Outdoor	Personal	Field Sample	N/A	60	9/13/2000	0 057												TREM	0	1	0 04970
1R-01782	N/A	Water truck	5000 Highway 37 N	Property	Shoulder	Air	Outdoor	Personal	Field Sample	N/A	229	9/13/2000													TREM	8	4	0.15640
1R-01785	N/A		5000 Highway 37 N	#3 East Perimeter	#3 East Perimeter - Ambient	Air	Outdoor	Stationary	Field Sample	N/A	1203	9/14/2000	< 0 002												UNK	0	0	< 0.00500
1R-01786	N/A		5000 Highway 37 N	#4 Southeast Perimeter	#4 Southeast Perimeter - Ambient	Air	Outdoor	Stationary	Field Sample	N/A	1233	9/14/2000	< 0 002												UNK	0	0	< 0.00480
1R-01788	N/A		5000 Highway 37 N	#6 West Perimeter	#6 West Perimeter - Ambient	Air	Outdoor	Stationary	Field Sample	N/A	1268	9/14/2000	< 0 002												UNK	0	0	< 0.00470
1R-01789	N/A		5000 Highway 37 N	#9 NAFU Perimeter	#9 NAFU - Ambient	Air	Outdoor	Stationary	Field Sample	N/A	1398	9/14/2000	< 0 002												UNK	0	0	< 0.00430

Criteria:

Server-Database: \\204.47.48.36\Libby2

Sample ID	Scenario	Task	Property Group (Location)	Sample Group	Location Description (Sub Location)	Media Type	Matrix	Sample Type	Category	Pre Post Clear	Vol (air=L) Area (dust=cm²)	Sample Date	PCM (METHOD - NIOSH 7400) Fibers/CC	AHERA / ASTM 5755 Filter Status Non Analyzed	Libby Amphiboles (LA) S<5u	Libby Amphiboles (LA) S>5u	Libby Amphiboles (LA) Analytical Sensitivity (Air = S/cc) or (Dust = S/cm²)	Libby Amphiboles (LA) Asb conc (Air = S/cc) or (Dust = S/cm²)	Chrysotile (C) S<5u	Chrysotile (C) S>5u	Chrysotile (C) Analytical Sensitivity (Air = S/cc) or (Dust = S/cm²)	Chrysotile (C) Asb conc (Air = S/cc) or (Dust = S/cm²)	Other Amphiboles (OA) S<5u	Other Amphiboles (OA) S>5u	Other Amphiboles (OA) Analytical Sensitivity (Air = S/cc) or (Dust = S/cm²)	Other Amphiboles (OA) Asb conc (Air = S/cc) or (Dust = S/cm²)	Total Asbestos Asbestos Type Identified	Total Asbestos S<5u	Total Asbestos S>5u	Total Asbestos Asb conc (Air = S/cc) or (Dust = S/cm²)
1R-01790	N/A		5000 Highway 37 N	#10 Clean Room Penmeter	#10 Clean Room - Ambient	Air	Indoor	Stationary	Field Sample	N/A	1353	9/14/2000	0 005														UNK	0	0	< 0 00440
1R-01791	N/A		5000 Highway 37 N	Blank	NA	Air	N/A	Personal	Field Blank	N/A		9/14/2000	0																	
1R-01792	N/A		5000 Highway 37 N	Blank	NA	Air	N/A	Personal	Field Blank	N/A		9/14/2000	0																	
1R-01795	N/A	Operate - Dump truck	5000 Highway 37 N	Property	Shoulder	Air	Outdoor	Personal	Field Sample	N/A	555	9/14/2000	0 032														TREM	8	12	0 09920
1R-01796	N/A	Operate - Dump truck	5000 Highway 37 N	Property	Shoulder	Air	Outdoor	Personal	Field Sample	N/A	66	9/14/2000	< 0 041														UNK	0	0	< 0 04520
1R-01797	N/A	Operate - Excavator 300	5000 Highway 37 N	Property	Shoulder	Air	Outdoor	Personal	Field Sample	N/A	575	9/14/2000	0 022														TREM	3	2	0 02360
1R-01798	N/A	Operate - Excavator 300	5000 Highway 37 N	Property	Shoulder	Air	Outdoor	Personal	Field Sample	N/A	68	9/14/2000	< 0 04														UNK	0	0	< 0 04390
1R-01799	N/A	Air Sampling	5000 Highway 37 N	Property	Shoulder	Air	Outdoor	Personal	Field Sample	N/A	663	9/14/2000	0 015														TREM	1	1	0 00900
1R-01800	N/A	Air Sampling	5000 Highway 37 N	Property	Shoulder	Air	Outdoor	Personal	Field Sample	N/A	92	9/14/2000	< 0 029														UNK	0	0	< 0 03240
1R-01823	N/A		5000 Highway 37 N	#3 East Penmeter	#3 East Perimeter	Air	Outdoor	Stationary	Field Sample	N/A	1243	9/15/2000	< 0 002														TREM	1	0	0 00480
1R-01825	N/A		5000 Highway 37 N	#5 Southwest Penmeter	#5 Southwest Penmeter - Ambient	Air	Outdoor	Stationary	Field Sample	N/A	1235	9/15/2000	< 0 002														UNK	0	0	< 0 00480
1R-01826	N/A		5000 Highway 37 N	#6 West Perimeter	#6 West Penmeter - Ambient	Air	Outdoor	Stationary	Field Sample	N/A	1263	9/15/2000	< 0 002														UNK	0	0	< 0 00470
1R-01827	N/A		5000 Highway 37 N	#9 NAFU Penmeter	#9 NAFU - Ambient	Air	Outdoor	Stationary	Field Sample	N/A	1372	9/15/2000	< 0 002														UNK	0	0	< 0 00440
1R-01828	N/A		5000 Highway 37 N	#10 Clean Room Perimeter	#10 Clean Room	Air	Indoor	Stationary	Field Sample	N/A	1405	9/15/2000	< 0 002														UNK	0	0	< 0 00420
1R-01829	N/A		5000 Highway 37 N	Blank	NA	Air	N/A	Personal	Field Blank	N/A		9/15/2000	0																	
1R-01830	N/A		5000 Highway 37 N	Blank	NA	Air	N/A	Personal	Field Blank	N/A		9/15/2000	0																	
1R-01833	N/A	Operate - Dump truck	5000 Highway 37 N	Property	Shoulder	Air	Outdoor	Personal	Field Sample	N/A	542	9/15/2000	0 009														TREM	0	4	0 01840
1R-01834	N/A	Operate - Dump truck	5000 Highway 37 N	Property	Shoulder	Air	Outdoor	Personal	Field Sample	N/A	83	9/15/2000	< 0 032														UNK	0	0	< 0 03600
1R-01835	N/A	Drive - Water truck	5000 Highway 37 N	Property	Shoulder	Air	Outdoor	Personal	Field Sample	N/A	522	9/15/2000	0 039														TREM	7	16	0 13150
1R-01836	N/A	Drive - Water truck	5000 Highway 37 N	Property	Shoulder	Air	Outdoor	Personal	Field Sample	N/A	77	9/15/2000	0 045														TREM	0	1	0 03930
1R-01837	N/A		5000 Highway 37 N	#1 North Decon Perimeter	#1 North Decon	Air	Outdoor	Stationary	Field Sample	N/A	1415	9/16/2000	< 1 27														TREM	0	1	0 00420
1R-01838	N/A		5000 Highway 37 N	#2 North Main Gate Penmeter	#2 North Main Gate	Air	Outdoor	Stationary	Field Sample	N/A	1408	9/16/2000	< 1 27														UNK	0	0	< 0 00420
1R-01840	N/A		5000 Highway 37 N	#4 Southeast Perimeter	#4 Southeast Penmeter	Air	Outdoor	Stationary	Field Sample	N/A	1188	9/16/2000	< 1 27														UNK	0	0	< 0 00500
1R-01843	N/A		5000 Highway 37 N	Owens Property	#15 Owens Property - East of Pump House	Air	Outdoor	Stationary	Field Sample	N/A	913	9/16/2000	< 0 003														UNK	0	0	< 0 00470
1R-01844	N/A		5000 Highway 37 N	Owens Property	#16 Owens Property - South River Side	Air	Outdoor	Stationary	Field Sample	N/A	930	9/16/2000	< 0 003														UNK	0	0	< 0 00460
1R-01845	N/A		5000 Highway 37 N	Owens Property	#17 Owens Property - North River Side	Air	Outdoor	Stationary	Field Sample	N/A	938	9/16/2000	< 0 003														UNK	0	0	< 0 00460
1R-01846	N/A		5000 Highway 37 N	#9 NAFU Perimeter	#9 NAFU	Air	Outdoor	Stationary	Field Sample	N/A	1405	9/16/2000	< 0														TREM	0	1	0 00420
1R-01847	N/A		5000 Highway 37 N	#10 Clean Room Perimeter	#10 Clean Room	Air	Indoor	Stationary	Field Sample	N/A	1374	9/16/2000	0 004														TREM	3	0	0 01300
1R-01848	N/A		5000 Highway 37 N	Blank	NA	Air	N/A	Personal	Field Blank	N/A		9/16/2000	0																	
1R-01849	N/A		5000 Highway 37 N	Blank	NA	Air	N/A	Personal	Field Blank	N/A		9/16/2000	0																	
1R-01853	N/A	Water Hose Operator	5000 Highway 37 N	Property	Shoulder	Air	Outdoor	Personal	Field Sample	N/A	68	9/16/2000	0 072														TREM	3	0	0 13170
1R-01854	N/A	Water truck (TA)	5000 Highway 37 N	Property	Shoulder	Air	Outdoor	Personal	Field Sample	N/A	325	9/16/2000	0 308																	
1R-01855	N/A	Water truck (TA)	5000 Highway 37 N	Property	Shoulder	Air	Outdoor	Personal	Field Sample	N/A	79	9/16/2000	0 321														TREM	13	11	0 91830
1R-01856	N/A	Water truck (TA)	5000 Highway 37 N	Property	Shoulder	Air	Outdoor	Personal	Field Sample	N/A	216	9/16/2000	0 134														TREM	10	17	0 37310
1R-01858	N/A		5000 Highway 37 N	#2 North Main Gate Penmeter	#2 North Main Gate	Air	Outdoor	Stationary	Field Sample	N/A	600	9/26/2000	< 0 005														TREM	0	1	0 00500
1R-01859	N/A		5000 Highway 37 N	#3 East Penmeter	#3 East Perimeter	Air	Outdoor	Stationary	Field Sample	N/A	1205	9/26/2000	< 0 002														UNK	0	0	< 0 00500

Sample ID	Scenario	Task	Property Group (Location)	Sample Group	Location Description (Sub Location)	Media Type	Matrix	Sample Type	Category	Pre Post Clear	Vol (air=L)/ Area (dust=cm²)	Sample Date	PCM (METHOD - NIOSH 7400)	AHERA / ASTM 5755															
															Libby Amphiboles (LA)				Chrysotile (C)				Other Amphiboles (OA)				Total Asbestos			
													Fibers/CC	Filter Status Non Analyzed	S<5u	S>5u	Analytical Sensitivity (Air = S/cc) or (Dust = S/cm²)	Asb conc (Air = S/cc) or (Dust = S/cm²)	S<5u	S>5u	Analytical Sensitivity (Air = S/cc) or (Dust = S/cm²)	Asb conc (Air = S/cc) or (Dust = S/cm²)	S<5u	S>5u	Analytical Sensitivity (Air = S/cc) or (Dust = S/cm²)	Asb conc (Air = S/cc) or (Dust = S/cm²)	Asbestos Type Identified	S<5u	S>5u	Asb conc (Air = S/cc) or (Dust = S/cm²)
1R-01862	N/A		5000 Highway 37 N	#2 North Main Gate Perimeter	#2 North Main Gate	Air	Outdoor	Stationary I	Field Sample	N/A	1379	9/20/2000	< 0 002														UNK	0	0	< 0 00430
1R-01863	N/A		5000 Highway 37 N	#3 East Perimeter	#3 East Perimeter	Air	Outdoor	Stationary I	Field Sample	N/A	1253	9/20/2000	< 0 002																	
1R-01865	N/A		5000 Highway 37 N	#5 Southwest Perimeter	#5 Southwest Perimeter	Air	Outdoor	Stationary I	Field Sample	N/A	1237	9/20/2000	< 0 002														UNK	0	0	< 0 00480
1R-01867	N/A		5000 Highway 37 N	#9 NAFU Perimeter	#9 NAFU	Air	Outdoor	Stationary I	Field Sample	N/A	1485	9/20/2000	< 0 002														UNK	0	0	< 0 00400
1R-01868	N/A		5000 Highway 37 N	#10 Clean Room Perimeter	#10 Clean Room	Air	Indoor	Stationary	Field Sample	N/A	1368	9/20/2000	0 012														UNK	0	0	< 0 00440
1R-01869	N/A		5000 Highway 37 N	Marcor Office	#13 Marcor Office Trailer	Air	Outdoor	Stationary	Field Sample	N/A	1393	9/20/2000	0 031														UNK	0	0	< 0 00430
1R-01870	N/A		5000 Highway 37 N	Blank	NA	Air	N/A	Personal	Field Blank	N/A	---	9/20/2000	0																	
1R-01871	N/A		5000 Highway 37 N	Blank	NA	Air	N/A	Personal	Field Blank	N/A	---	9/20/2000	0																	
1R-01874	N/A	Put up fence along Highway 37	5000 Highway 37 N	Property	Shoulder	Air	Outdoor	Personal	Field Sample	N/A	700	9/20/2000	0.009														TREM	0	1	0.00470
1R-01875	N/A	Put up fence along Highway 37	5000 Highway 37 N	Property	Shoulder	Air	Outdoor	Personal	Field Sample	N/A	59	9/20/2000	0.154														TREM	0	1	0 05060
1R-01876	N/A	Operate - Dump Truck (A35)	5000 Highway 37 N	Property	Shoulder	Air	Outdoor	Personal	Field Sample	N/A	666	9/20/2000	0.021														TREM	0	3	0 01490
1R-01877	N/A	Operate - Dump Truck (A35)	5000 Highway 37 N	Property	Shoulder	Air	Outdoor	Personal	Field Sample	N/A	59	9/20/2000	< 0 046														UNK	0	0	< 0 05060
1R-01982	N/A		5000 Highway 37 N	#6 West Perimeter	#6 West Perimeter	Air	Outdoor	Stationary I	Field Sample	N/A	918	9/26/2000	< 0 003														UNK	0	0	< 0 00460
1R-01985	N/A		5000 Highway 37 N	#3 East Perimeter	#3 East Perimeter	Air	Outdoor	Stationary I	Field Sample	N/A	1210	9/18/2000	< 1 91														UNK	0	0	< 0 00490
1R-01987	N/A		5000 Highway 37 N	#5 Southwest Perimeter	#5 Southwest Perimeter	Air	Outdoor	Stationary I	Field Sample	N/A	1300	9/18/2000	< 3 82														UNK	0	0	< 0 00460
1R-01988	N/A		5000 Highway 37 N	#6 West Perimeter	#6 West Perimeter	Air	Outdoor	Stationary I	Field Sample	N/A	1278	9/18/2000	< 3 18														UNK	0	0	< 0 00470
1R-01989	N/A		5000 Highway 37 N	#9 NAFU Perimeter	#9 NAFU	Air	Outdoor	Stationary I	Field Sample	N/A	1433	9/18/2000	< 3 82														TREM	0	1	0 00420
1R-01990	N/A		5000 Highway 37 N	#10 Clean Room Perimeter	#10 Clean Room	Air	Indoor	Stationary	Field Sample	N/A	1428	9/18/2000	0 006														UNK	0	0	< 0 00420
1R-01991	N/A		5000 Highway 37 N	Marcor Office	#14 Marcor Superintendent Office Trailer	Air	Indoor	Stationary	Field Sample	N/A	1446	9/18/2000	< 2 55														UNK	0	0	< 0 00410
1R-01992	N/A		5000 Highway 37 N	Blank	NA	Air	N/A	Personal	Field Blank	N/A		9/18/2000	0																	
1R-01993	N/A		5000 Highway 37 N	Blank	NA	Air	N/A	Personal	Field Blank	N/A		9/18/2000	0																	
1R-01996	N/A	Operate - Dump Truck (A30C)	5000 Highway 37 N	Property	Shoulder	Air	Outdoor	Personal	Field Sample	N/A	580	9/18/2000	0 026														TREM	2	6	0 04120
1R-01997	N/A	Operate - Dump truck	5000 Highway 37 N	Property	Shoulder	Air	Outdoor	Personal	Field Sample	N/A	77	9/18/2000	< 2 55														TREM	0	1	0 03880
1R-01998	N/A	Water Hose Operator	5000 Highway 37 N	Property	Shoulder	Air	Outdoor	Personal	Field Sample	N/A	641	9/18/2000	0.008														TREM	2	6	0 03730
1R-02000	N/A	Archeological Digging and Screening	5000 Highway 37 N	Property	Shoulder	Air	Outdoor	Personal	Field Sample	N/A	535	9/18/2000	0 015														TREM	0	3	0 01670
1R-02001	N/A	Archeological Digging and Screening	5000 Highway 37 N	Property	Shoulder	Air	Outdoor	Personal	Field Sample	N/A	68	9/18/2000	< 1 27														UNK	0	0	< 0 04390
1R-02002	N/A	Archeological Digging and Screening	5000 Highway 37 N	Property	Shoulder	Air	Outdoor	Personal	Field Sample	N/A	530	9/18/2000	0 015														TREM	0	1	0 00560
1R-02003	N/A	Archeological Digging and Screening	5000 Highway 37 N	Property	Shoulder	Air	Outdoor	Personal	Field Sample	N/A	66	9/18/2000	< 0														UNK	0	0	< 0 04520
1R-02014	N/A		5000 Highway 37 N	#3 East Perimeter	#3 East Perimeter	Air	Outdoor	Stationary I	Field Sample	N/A	1155	9/19/2000	< 0 002														TREM	0	1	0 00430
1R-02015	N/A		5000 Highway 37 N	#4 Southeast Perimeter	#4 Southeast Perimeter	Air	Outdoor	Stationary I	Field Sample	N/A	1275	9/19/2000	< 0 002														UNK	0	0	< 0 00470
1R-02017	N/A		5000 Highway 37 N	#6 West Perimeter	#6 West Perimeter	Air	Outdoor	Stationary I	Field Sample	N/A	1280	9/19/2000	< 0 002														TREM	0	1	0 00470

														AHERA / ASTM 5755																	
													PCM (METHOD - NIOSH 7400)		Libby Amphiboles (LA)				Chrysotile (C)				Other Amphiboles (OA)				Total Asbestos			
Sample ID	Scenario	Task	Property Group (Location)	Sample Group	Location Description (Sub Location)	Media Type	Matrix	Sample Type	Category	Pre Post Clear	Vol (air=L)/ Area (dust=cm²)	Sample Date	Fibers/CC	Filter Status Non Analyzed	S<5u	S>5u	Analytical Sensitivity (Air = S/cc) or (Dust = S/cm²)	Asb conc (Air = S/cc) or (Dust = S/cm²)	S<5u	S>5u	Analytical Sensitivity (Air = S/cc) or (Dust = S/cm²)	Asb conc (Air = S/cc) or (Dust = S/cm²)	S<5u	S>5u	Analytical Sensitivity (Air = S/cc) or (Dust = S/cm²)	Asb conc (Air = S/cc) or (Dust = S/cm²)	Asbestos Type Identified	S<5u	S>5u	Asb conc (Air = S/cc) or (Dust = S/cm²)
1R-02018	N/A		5000 Highway 37 N	#9 NAFU Penmeter	#9 NAFU	Air	Outdoor	Stationary I	Field Sample	N/A	1428	9/19/2000	< 0 002														UNK	0	0	< 0.00420
1R-02019	N/A		5000 Highway 37 N	#10 Clean Room Perimeter	#10 Clean Room	Air	Indoor	Stationary	Field Sample	N/A	1343	9/19/2000	0.012														UNK	0	0	< 0.00440
1R-02020	N/A		5000 Highway 37 N	Volpe Trailer	#12 Volpe/PES Office Trailer	Air	Indoor	Stationary	Field Sample	N/A	1472	9/19/2000	0.004														UNK	0	0	< 0.00410
1R-02025	N/A	Operate - Dump truck	5000 Highway 37 N	Property	Shoulder	Air	Outdoor	Personal	Field Sample	N/A	650	9/19/2000	0 017														TREM	3	8	0 05050
1R-02026	N/A	Operate - Dump truck	5000 Highway 37 N	Property	Shoulder	Air	Outdoor	Personal	Field Sample	N/A	68	9/19/2000	< 0 04														UNK	0	0	< 0.04390
1R-02028	N/A	Water truck/ hose operator	5000 Highway 37 N	Property	Shoulder	Air	Outdoor	Personal	Field Sample	N/A	46	9/19/2000	0 078														TREM	2	7	0.31600
1R-02029	N/A		5000 Highway 37 N	Owens Property	#15 Owens Property - East of Pump House	Air	Outdoor	Stationary	Field Sample	N/A	1160	9/19/2000	< 0 002														UNK	0	0	< 0.00430
1R-02031	N/A		5000 Highway 37 N	Owens Property	#16 Owens Property - South River Side	Air	Outdoor	Stationary	Field Sample	N/A	1178	9/19/2000	0.003														UNK	0	0	< 0.00420
1R-02033	N/A		5000 Highway 37 N	Owens Property	#17 Owens Property - North River Side	Air	Outdoor	Stationary	Field Sample	N/A	1183	9/19/2000	< 0.002														UNK	0	0	< 0.00420
1R-02104	N/A		5000 Highway 37 N	#1 North Decon Perimeter	#1 North Decon	Air	Outdoor	Stationary I	Field Sample	N/A	1265	9/21/2000	< 0 002														UNK	0	0	< 0.00470
1R-02107	N/A		5000 Highway 37 N	#4 Southeast Perimeter	#4 Southeast Perimeter	Air	Outdoor	Stationary I	Field Sample	N/A	1253	9/21/2000	< 0 002														UNK	0	0	< 0.00480
1R-02109	N/A		5000 Highway 37 N	#6 West Perimeter	#6 West Penmeter	Air	Outdoor	Stationary I	Field Sample	N/A	1253	9/21/2000	< 0.002														UNK	0	0	< 0 00480
1R-02110	N/A		5000 Highway 37 N	#9 NAFU Perimeter	#9 NAFU	Air	Outdoor	Stationary I	Field Sample	N/A	1330	9/21/2000	< 0 002														UNK	0	0	< 0.00450
1R-02111	N/A		5000 Highway 37 N	#10 Clean Room Perimeter	#10 Clean Room	Air	Indoor	Stationary	Field Sample	N/A	1365	9/21/2000	0.005														UNK	0	0	< 0.00440
1R-02117	N/A	Drive - Water truck	5000 Highway 37 N	Property	Shoulder	Air	Outdoor	Personal	Field Sample	N/A	66	9/21/2000	0 268														TREM	6	10	0 72350
1R-02118	N/A	Operate - Bulldozer	5000 Highway 37 N	Property	Shoulder	Air	Outdoor	Personal	Field Sample	N/A	497	9/21/2000	0 033														TREM	7	13	0.12030
1R-02119	N/A	Operate - Bulldozer	5000 Highway 37 N	Property	Shoulder	Air	Outdoor	Personal	Field Sample	N/A	57	9/21/2000	0 082														TREM	1	0	0.05240
1R-02120	N/A		5000 Highway 37 N	Owens Property	#17 Owens Property - North River Side	Air	Outdoor	Stationary	Field Sample	N/A	1248	9/21/2000	< 0 002														UNK	0	0	< 0 00480
1R-02122	N/A		5000 Highway 37 N	Property	#18 Wise Property - Gravel Rd Entrance	Air	Outdoor	Stationary	Field Sample	N/A	1300	9/21/2000	< 0 002														UNK	0	0	< 0 00460
1R-02124	N/A		5000 Highway 37 N	Property	#19 Clean Room Entrance	Air	Indoor	Stationary	Field Sample	N/A	1370	9/21/2000	< 0 002														UNK	0	0	< 0.00440
1R-02128	N/A		5000 Highway 37 N	#2 North Main Gate Penmeter	#2 North Main Gate	Air	Outdoor	Stationary I	Field Sample	N/A	1395	9/22/2000	< 0 002														UNK	0	0	< 0 00430
1R-02129	N/A		5000 Highway 37 N	#3 East Perimeter	#3 East Penmeter	Air	Outdoor	Stationary I	Field Sample	N/A	1164	9/22/2000	< 0 002														UNK	0	0	< 0 00430
1R-02131	N/A		5000 Highway 37 N	#5 Southwest Penmeter	#5 Southwest Penmeter	Air	Outdoor	Stationary I	Field Sample	N/A	1188	9/22/2000	< 0 002														UNK	0	0	< 0 00420
1R-02133	N/A		5000 Highway 37 N	#9 NAFU Penmeter	#9 NAFU	Air	Indoor	Stationary	Field Sample	N/A	1438	9/22/2000	< 0 002														UNK	0	0	< 0 00420
1R-02134	N/A		5000 Highway 37 N	#10 Clean Room Perimeter	#10 Clean Room	Air	Indoor	Stationary	Field Sample	N/A	1333	9/22/2000	0 01														TREM	0	1	0 00450
1R-02135	N/A		5000 Highway 37 N	Marcor Office	#13 Marcor Office Trailer	Air	Indoor	Stationary	Field Sample	N/A	1233	9/22/2000	0 029														UNK	0	0	< 0 00480
1R-02136	N/A		5000 Highway 37 N	#7 Northwest Penmeter	#7 Northwest Penmeter Extra Sample	Air	Outdoor	Stationary I	Field Sample	N/A	1418	9/22/2000	< 0 002														UNK	0	0	< 0 00420
1R-02137	N/A		5000 Highway 37 N	Property	#20 Northernmost Penmeter	Air	Outdoor	Stationary I	Field Sample	N/A	1405	9/22/2000	< 0 002														UNK	0	0	< 0 00420
1R-02138	N/A		5000 Highway 37 N	Blank	NA	Air	N/A	Personal	Field Blank	N/A		9/22/2000	0																	
1R-02139	N/A		5000 Highway 37 N	Blank	NA	Air	N/A	Personal	Field Blank	N/A		9/22/2000	0																	
1R-02142	N/A	Operate - Bulldozer	5000 Highway 37 N	Property	Shoulder	Air	Outdoor	Personal	Field Sample	N/A	636	9/22/2000	0 017														TREM	1	7	0 03750
1R-02143	N/A	Operate - Bulldozer	5000 Highway 37 N	Property	Shoulder	Air	Outdoor	Personal	Field Sample	N/A	64	9/22/2000	< 0 043														UNK	0	0	< 0 04740
1R-02144	N/A	Operate - Dump truck	5000 Highway 37 N	Property	Shoulder	Air	Outdoor	Personal	Field Sample	N/A	650	9/22/2000	0 014														TREM	3	5	0 03670
1R-02145	N/A	Operate - Dump truck	5000 Highway 37 N	Property	Shoulder	Air	Outdoor	Personal	Field Sample	N/A	54	9/22/2000	< 0 051														TREM	1	0	0.05630

Sample ID	Scenario	Task	Property Group (Location)	Sample Group	Location Description (Sub Location)	Media Type	Matrix	Sample Type	Category	Pre Post Clear	Vol (air=L)/ Area (dust=cm²)	Sample Date	PCM (METHOD - NIOSH 7400) Fibers/CC	AHERA / ASTM 5755 Filter Status Non Analyzed	Libby Amphiboles (LA) S<5u	Libby Amphiboles (LA) S>5u	Libby Amphiboles (LA) Analytical Sensitivity (Air = S/cc) or (Dust = S/cm²)	Libby Amphiboles (LA) Asb conc (Air = S/cc) or (Dust = S/cm²)	Chrysotile (C) S<5u	Chrysotile (C) S>5u	Chrysotile (C) Analytical Sensitivity (Air = S/cc) or (Dust = S/cm²)	Chrysotile (C) Asb conc (Air = S/cc) or (Dust = S/cm²)	Other Amphiboles (OA) S<5u	Other Amphiboles (OA) S>5u	Other Amphiboles (OA) Analytical Sensitivity (Air = S/cc) or (Dust = S/cm²)	Other Amphiboles (OA) Asb conc (Air = S/cc) or (Dust = S/cm²)	Total Asbestos Asbestos Type Identified	Total Asbestos S<5u	Total Asbestos S>5u	Total Asbestos Asb conc (Air = S/cc) or (Dust = S/cm²)
1R-02146	N/A		5000 Highway 37 N	Owens Property	#17 Owens Property - North River Side	Air	Outdoor	Stationary	Field Sample	N/A	1190	9/22/2000	< 0 002														UNK	0	0	< 0 00420
1R-02148	N/A		5000 Highway 37 N	Blank	NA	Air	N/A	Personal	Field Blank	N/A		9/22/2000	0																	
1R-02149	N/A		5000 Highway 37 N	Blank	NA	Air	N/A	Personal	Field Blank	N/A		9/22/2000	0																	
1R-02154	N/A		5000 Highway 37 N	#3 East Perimeter	#3 East Perimeter	Air	Outdoor	Stationary	Field Sample	N/A	1223	9/23/2000	< 0 002														TREM	0	2	0 00980
1R-02155	N/A		5000 Highway 37 N	#4 Southeast Perimeter	#4 Southeast Perimeter	Air	Outdoor	Stationary	Field Sample	N/A	1225	9/23/2000	< 0 002														UNK	0	0	< 0 00490
1R-02157	N/A		5000 Highway 37 N	#6 West Perimeter	#6 West Perimeter	Air	Outdoor	Stationary	Field Sample	N/A	1185	9/23/2000	< 0.002														UNK	0	0	< 0.00500
1R-02158	N/A		5000 Highway 37 N	#9 NAFU Perimeter	#9 NAFU	Air	Outdoor	Stationary	Field Sample	N/A	1445	9/23/2000	< 0.002														TREM	0	1	0.00410
1R-02159	N/A		5000 Highway 37 N	#10 Clean Room Perimeter	#10 Clean Room	Air	Indoor	Stationary	Field Sample	N/A	1358	9/23/2000	0 004														UNK	0	0	< 0 00440
1R-02164	N/A	Water Hose Operator	5000 Highway 37 N	Property	Shoulder	Air	Outdoor	Personal	Field Sample	N/A	633	9/23/2000															TREM	7	8	0 07080
1R-02165	N/A	Water Hose Operator	5000 Highway 37 N	Property	Shoulder	Air	Outdoor	Personal	Field Sample	N/A	77	9/23/2000	0 083														TREM	3	2	0.19380
1R-02166	N/A	Operate - Excavator	5000 Highway 37 N	Property	Shoulder	Air	Outdoor	Personal	Field Sample	N/A	636	9/23/2000	0 018														TREM	2	6	0 03750
1R-02167	N/A	Operate - Excavator	5000 Highway 37 N	Property	Shoulder	Air	Outdoor	Personal	Field Sample	N/A	77	9/23/2000	< 0 035														UNK	0	0	< 0 03880
1R-02168	N/A	Air monitoring	5000 Highway 37 N	Property	Shoulder	Air	Outdoor	Personal	Field Sample	N/A	590	9/23/2000	0.007														TREM	0	1	0 00510
1R-02169	N/A	Air monitoring	5000 Highway 37 N	Property	Shoulder	Air	Outdoor	Personal	Field Sample	N/A	79	9/23/2000	0 087														TREM	2	2	0.15110
1R-02170	N/A		5000 Highway 37 N	Owens Property	#17 Owens Property - North River Side	Air	Outdoor	Stationary	Field Sample	N/A	1195	9/23/2000	< 0.002														UNK	0	0	< 0 00500
1R-02174	N/A		5000 Highway 37 N	#7 Northwest Perimeter	#7 Northwest Perimeter Extra Sample	Air	Outdoor	Stationary	Field Sample	N/A	1488	9/23/2000	< 0 002														UNK	0	0	< 0.00400
1R-02175	N/A		5000 Highway 37 N	Property	#20 Northernmost Perimeter - extra sample	Air	Outdoor	Stationary	Field Sample	N/A	1475	9/23/2000	< 0.002														UNK	0	0	< 0.00400
1R-02179	N/A		5000 Highway 37 N	#4 Southeast Perimeter	#4 Southeast Perimeter	Air	Outdoor	Stationary	Field Sample	N/A	1190	9/25/2000	< 0 002														TREM	0	4	0.01670
1R-02180	N/A		5000 Highway 37 N	#5 Southwest Perimeter	#5 Southwest Perimeter	Air	Outdoor	Stationary	Field Sample	N/A	1180	9/25/2000	0 004														TREM	0	3	0.01260
1R-02181	N/A		5000 Highway 37 N	#6 West Perimeter	#6 West Perimeter	Air	Outdoor	Stationary	Field Sample	N/A	1178	9/25/2000	< 0.002														UNK	0	0	< 0.00420
1R-02182	N/A		5000 Highway 37 N	#9 NAFU Perimeter	#9 NAFU	Air	Outdoor	Stationary	Field Sample	N/A	1353	9/25/2000	< 0 002														UNK	0	0	< 0.00440
1R-02183	N/A		5000 Highway 37 N	#10 Clean Room Perimeter	#10 Clean Room	Air	Indoor	Stationary	Field Sample	N/A	1385	9/25/2000	0 005														UNK	0	0	< 0.00430
1R-02184	N/A		5000 Highway 37 N	Marcor Office	#14 Marcor Superintendent Office Trailer	Air	Indoor	Stationary	Field Sample	N/A	1240	9/25/2000	< 0 002														UNK	0	0	< 0.00420
1R-02190	N/A	Operate - Loader	5000 Highway 37 N	Property	Shoulder	Air	Outdoor	Personal	Field Sample	N/A	66	9/25/2000	0 052														UNK	0	0	< 0.04520
1R-02192	N/A	Water truck	5000 Highway 37 N	Property	Shoulder	Air	Outdoor	Personal	Field Sample	N/A	66	9/25/2000	0 346														TREM	2	8	0.45220
1R-02195	N/A		5000 Highway 37 N	#9 NAFU Perimeter	#9 NAFU	Air	Outdoor	Stationary	Field Sample	N/A	1340	9/26/2000	< 0.002														UNK	0	0	< 0.00450
1R-02196	N/A		5000 Highway 37 N	#10 Clean Room Perimeter	#10 Clean Room	Air	Indoor	Stationary	Field Sample	N/A	700	9/26/2000	0.008														UNK	0	0	< 0.00470
1R-02197	N/A		5000 Highway 37 N	Marcor Office	#13 Marcor Office Trailer	Air	Indoor	Stationary	Field Sample	N/A	1200	9/26/2000	< 0 002														UNK	0	0	< 0.00500
1R-02202	N/A	Operate - Dump truck	5000 Highway 37 N	Property	Shoulder	Air	Outdoor	Personal	Field Sample	N/A	665	9/26/2000															UNK	0	0	
1R-02203	N/A	Operate - Dump truck	5000 Highway 37 N	Property	Shoulder	Air	Outdoor	Personal	Field Sample	N/A	73	9/26/2000	0 041														TREM	0	1	0.04150
1R-02205	N/A	Water truck	5000 Highway 37 N	Property	Shoulder	Air	Outdoor	Personal	Field Sample	N/A	88	9/26/2000	0 17														TREM	1	7	0.27130
1R-02206	N/A		5000 Highway 37 N	Property	#18 Wise Property	Air	Outdoor	Stationary	Field Sample	N/A	1335	9/26/2000	< 0 002														UNK	0	0	< 0.00450
1R-02208	N/A		5000 Highway 37 N	#7 Northwest Perimeter	#7 Northwest Perimeter	Air	Outdoor	Stationary	Field Sample	N/A	1048	9/26/2000	< 0 003														TREM	1	2	0.01430
1R-02209	N/A		5000 Highway 37 N	#2 North Main Gate Perimeter	#2 North Main Gate (B)	Air	Outdoor	Stationary	Field Sample	N/A	593	9/26/2000	< 0 005														UNK	0	0	< 0.00500
1R-02210	N/A		5000 Highway 37 N	#1 North Decon Perimeter	#1 North Decon	Air	Outdoor	Stationary	Field Sample	N/A	1205	9/27/2000	< 0 002														UNK	0	0	< 0 00500

Criteria:

Server-Database: \\204.47.48.36\Libby2

Sample ID	Scenario	Task	Property Group (Location)	Sample Group	Location Description (Sub Location)	Media Type	Matrix	Sample Type	Category	Pre Post Clear	Vol (air=L)/ Area (dust=cm²)	Sample Date	PCM (METHOD - NIOSH 7400) Fibers/CC	AHERA / ASTM 5755 Filter Status Non Analyzed	Libby Amphiboles (LA) S<5u	Libby Amphiboles (LA) S>5u	Libby Amphiboles (LA) Analytical Sensitivity (Air = S/cc) or (Dust = S/cm²)	Libby Amphiboles (LA) Asb conc (Air = S/cc) or (Dust = S/cm²)	Chrysotile (C) S<5u	Chrysotile (C) S>5u	Chrysotile (C) Analytical Sensitivity (Air = S/cc) or (Dust = S/cm²)	Chrysotile (C) Asb conc (Air = S/cc) or (Dust = S/cm²)	Other Amphiboles (OA) S<5u	Other Amphiboles (OA) S>5u	Other Amphiboles (OA) Analytical Sensitivity (Air = S/cc) or (Dust = S/cm²)	Other Amphiboles (OA) Asb conc (Air = S/cc) or (Dust = S/cm²)	Total Asbestos Asbestos Type Identified	Total Asbestos S<5u	Total Asbestos S>5u	Total Asbestos Asb conc (Air = S/cc) or (Dust = S/cm²)
1R-02211	N/A		5000 Highway 37 N	#2 North Main Gate Perimeter	#2 North Main Gate	Air	Outdoor	Stationary I	Field Sample	N/A	1205	9/27/2000	< 0.002														UNK	0	0	< 0.00500
1R-02212	N/A		5000 Highway 37 N	#3 East Perimeter	#3 East Perimeter	Air	Outdoor	Stationary I	Field Sample	N/A	1218	9/27/2000	< 0.002														TREM	0	1	0.00490
1R-02216	N/A		5000 Highway 37 N	#9 NAFU Perimeter	#9 NAFU	Air	Outdoor	Stationary I	Field Sample	N/A	1215	9/27/2000	< 0.002														UNK	0	0	< 0.00490
1R-02217	N/A		5000 Highway 37 N	#10 Clean Room Perimeter	#10 Clean Room	Air	Indoor	Stationary	Field Sample	N/A	1205	9/27/2000	0.006														UNK	0	0	< 0.00500
1R-02222	N/A		5000 Highway 37 N	Volpe Trailer	#12 Volpe/PES Office Trailer	Air	Indoor	Stationary	Field Sample	N/A	1205	9/27/2000	0.006														UNK	0	0	< 0.00500
1R-02223	N/A	Worker	5000 Highway 37 N	Property	Shoulder	Air	Outdoor	Personal	Field Sample	N/A	629	9/27/2000															UNK	0	0	
1R-02224	N/A	Worker	5000 Highway 37 N	Property	Shoulder	Air	Outdoor	Personal	Field Sample	N/A	103	9/27/2000	0.21														TREM	5	11	0.46360
1R-02225	N/A	Worker	5000 Highway 37 N	Property	Shoulder	Air	Outdoor	Personal	Field Sample	N/A	644	9/27/2000	0.013														TREM	2	1	0.01390
1R-02226	N/A	Worker	5000 Highway 37 N	Property	Shoulder	Air	Outdoor	Personal	Field Sample	N/A	84	9/27/2000	< 0.032														TREM	2	1	0.10660
1R-02227	N/A	Monitor	5000 Highway 37 N	Property	Shoulder	Air	Outdoor	Personal	Field Sample	N/A	620	9/27/2000	0.016														UNK	0	0	< 0.00480
1R-02228	N/A	Monitor	5000 Highway 37 N	Property	Shoulder	Air	Outdoor	Personal	Field Sample	N/A	66	9/27/2000	< 0.041														TREM	0	1	0.04520
1R-02229	N/A		5000 Highway 37 N	#7 Northwest Perimeter	#7 Northwest Perimeter	Air	Outdoor	Stationary I	Field Sample	N/A	1205	9/27/2000	< 0.002														UNK	0	0	< 0.00500
1R-02230	N/A		5000 Highway 37 N	Property	#18 Wise Property	Air	Outdoor	Stationary	Field Sample	N/A	1318	9/27/2000	< 0.002														UNK	0	0	< 0.00450
1R-02233	N/A		5000 Highway 37 N	#3 East Perimeter	#3 East Perimeter	Air	Outdoor	Stationary I	Field Sample	N/A	1200	9/28/2000	< 0.002														UNK	0	0	< 0.00500
1R-02235	N/A		5000 Highway 37 N	#5 Southwest Perimeter	#5 Southwest Perimeter	Air	Outdoor	Stationary I	Field Sample	N/A	1215	9/28/2000	< 0.002														UNK	0	0	< 0.00490
1R-02236	N/A		5000 Highway 37 N	#6 West Perimeter	#6 West Perimeter	Air	Outdoor	Stationary I	Field Sample	N/A	1230	9/28/2000	< 0.002														UNK	0	0	< 0.00490
1R-02237	N/A		5000 Highway 37 N	#9 NAFU Perimeter	#9 NAFU	Air	Outdoor	Stationary I	Field Sample	N/A	1200	9/28/2000	< 0.002														UNK	0	0	< 0.00500
1R-02238	N/A		5000 Highway 37 N	#10 Clean Room Perimeter	#10 Clean Room	Air	Indoor	Stationary	Field Sample	N/A	1238	9/28/2000	0.007														UNK	0	0	< 0.00480
1R-02243	N/A	Operate - Wheel Loader	5000 Highway 37 N	Property	Shoulder	Air	Outdoor	Personal	Field Sample	N/A	592	9/28/2000															UNK	0	0	
1R-02244	N/A	Operate - Wheel Loader	5000 Highway 37 N	Property	Shoulder	Air	Outdoor	Personal	Field Sample	N/A	68	9/28/2000	< 0.04														UNK	0	0	< 0.04390
1R-02246	N/A	Drive - Water truck	5000 Highway 37 N	Property	Shoulder	Air	Outdoor	Personal	Field Sample	N/A	110	9/28/2000	0.183														TREM	8	16	0.65120
1R-02247	N/A		5000 Highway 37 N	Property	#18 Wise Property Perimeter	Air	Outdoor	Stationary I	Field Sample	N/A	1203	9/28/2000	0.003														TREM	0	1	0.00500
1R-02248	N/A		5000 Highway 37 N	#7 Northwest Perimeter	#7 Northwest Perimeter	Air	Outdoor	Stationary I	Field Sample	N/A	1210	9/28/2000	< 0.002														UNK	0	0	< 0.00490
1R-02251	N/A		5000 Highway 37 N	#3 East Perimeter	#3 East Perimeter	Air	Outdoor	Stationary I	Field Sample	N/A	1205	9/29/2000	< 0.002														UNK	0	0	< 0.00500
1R-02253	N/A		5000 Highway 37 N	#5 Southwest Perimeter	#5 Southwest Perimeter	Air	Outdoor	Stationary I	Field Sample	N/A	685	9/29/2000	< 0.004														UNK	0	0	< 0.00480
1R-02254	N/A		5000 Highway 37 N	#6 West Perimeter	#6 West Perimeter	Air	Outdoor	Stationary I	Field Sample	N/A	1200	9/29/2000	< 0.002														UNK	0	0	< 0.00500
1R-02255	N/A		5000 Highway 37 N	#9 NAFU Perimeter	#9 NAFU	Air	Outdoor	Stationary I	Field Sample	N/A	528	9/29/2000	< 0.005														UNK	0	0	< 0.00570
1R-02256	N/A		5000 Highway 37 N	#10 Clean Room Perimeter	#10 Clean Room	Air	Indoor	Stationary	Field Sample	N/A	1345	9/29/2000	0.006														UNK	0	0	< 0.00440
1R-02281	N/A	Operate - Excavator	5000 Highway 37 N	Property	Shoulder	Air	Outdoor	Personal	Field Sample	N/A	624	9/29/2000	0.006														TREM	6	4	0.04780
1R-02282	N/A	Operate - Excavator	5000 Highway 37 N	Property	Shoulder	Air	Outdoor	Personal	Field Sample	N/A	59	9/29/2000	< 0.046														TREM	1	1	0.10120
1R-02284	N/A	Drive - Water truck	5000 Highway 37 N	Property	Shoulder	Air	Outdoor	Personal	Field Sample	N/A	68	9/29/2000	0.152														UNK	0	0	
1R-02286	N/A		5000 Highway 37 N	#7 Northwest Perimeter	#7 Northwest Perimeter	Air	Outdoor	Stationary I	Field Sample	N/A	1200	9/29/2000	< 0.002														UNK	0	0	< 0.00500
1R-02289	N/A		5000 Highway 37 N	#3 East Perimeter	#3 East Perimeter	Air	Outdoor	Stationary I	Field Sample	N/A	1200	9/30/2000	< 0.002														UNK	0	0	< 0.00500
1R-02290	N/A		5000 Highway 37 N	#4 Southeast Perimeter	#4 Southeast Perimeter	Air	Outdoor	Stationary I	Field Sample	N/A	1212	9/30/2000	< 0.002														UNK	0	0	< 0.00500
1R-02291	N/A		5000 Highway 37 N	#5 Southwest Perimeter	#5 Southwest Perimeter	Air	Outdoor	Stationary I	Field Sample	N/A	1203	9/30/2000	< 0.002														UNK	0	0	< 0.00500
1R-02293	N/A		5000 Highway 37 N	#9 NAFU Perimeter	#9 NAFU	Air	Outdoor	Stationary I	Field Sample	N/A	1220	9/30/2000	< 0.002														UNK	0	0	< 0.00490

Sample ID	Scenario	Task	Property Group (Location)	Sample Group	Location Description (Sub Location)	Media Type	Matrix	Sample Type	Category	Pre Post Clear	Vol (air=L)/ Area (dust=cm²)	Sample Date	PCM (METHOD - NIOSH 7400)	AHERA / ASTM 5755															
															Libby Amphiboles (LA)				Chrysotile (C)				Other Amphiboles (OA)				Total Asbestos			
													Fibers/CC	Filter Status Non Analyzed	S<5u	S>5u	Analytical Sensitivity (Air = S/cc) or (Dust = S/cm²)	Asb conc (Air = S/cc) or (Dust = S/cm²)	S<5u	S>5u	Analytical Sensitivity (Air = S/cc) or (Dust = S/cm²)	Asb conc (Air = S/cc) or (Dust = S/cm²)	S<5u	S>5u	Analytical Sensitivity (Air = S/cc) or (Dust = S/cm²)	Asb conc (Air = S/cc) or (Dust = S/cm²)	Asbestos Type Identified	S<5u	S>5u	Asb conc (Air = S/cc) or (Dust = S/cm²)
1R-02294	N/A		5000 Highway 37 N	#10 Clean Room Perimeter	#10 Clean Room	Air	Outdoor	Stationary I	Field Sample	N/A	1305	9/30/2000	0 003													UNK	0	0	< 0.00460
1R-02300	N/A	Labor - foreman	5000 Highway 37 N	Property	Shoulder	Air	Outdoor	Personal	Field Sample	N/A	75	9/30/2000	0 052													TREM	1	0	0 03980
1R-02301	N/A	Drive - Water truck	5000 Highway 37 N	Property	Shoulder	Air	Outdoor	Personal	Field Sample	N/A	614	9/30/2000	0.018													TREM	6	8	0 06810
1R-02302	N/A	Drive - Water truck	5000 Highway 37 N	Property	Shoulder	Air	Outdoor	Personal	Field Sample	N/A	88	9/30/2000	0.031													UNK	0	0	< 0.03390
1R-02303	N/A	Labor - foreman	5000 Highway 37 N	Property	Shoulder	Air	Outdoor	Personal	Field Sample	N/A	263	9/30/2000	0.014													TREM	0	5	0.05670
1R-02306	N/A		5000 Highway 37 N	#3 East Perimeter	#3 East Perimeter	Air	Outdoor	Stationary I	Field Sample	N/A	1200	10/2/2000	< 0.002													UNK	0	0	< 0.00500
1R-02308	N/A		5000 Highway 37 N	#5 Southwest Perimeter	#5 Southwest Perimeter	Air	Outdoor	Stationary I	Field Sample	N/A	1200	10/2/2000	0.003													TREM	1	1	0 00990
1R-02309	N/A		5000 Highway 37 N	#6 West Perimeter	#6 West Perimeter	Air	Outdoor	Stationary I	Field Sample	N/A	1200	10/2/2000	< 0.002													UNK	0	0	< 0.00500
1R-02310	N/A		5000 Highway 37 N	#9 NAFU Perimeter	#9 NAFU	Air	Outdoor	Stationary I	Field Sample	N/A	1218	10/2/2000	< 0.002													UNK	0	0	< 0.00490
1R-02311	N/A		5000 Highway 37 N	#10 Clean Room Perimeter	#10 Clean Room	Air	Outdoor	Stationary I	Field Sample	N/A	1353	10/2/2000	0.013													TREM	0	1	0.00440
1R-02317	N/A	Water Hose Operator	5000 Highway 37 N	Property	Shoulder	Air	Outdoor	Personal	Field Sample	N/A	66	10/2/2000	0.164													TREM	4	4	0.36180
1R-02323	N/A		5000 Highway 37 N	#4 Southeast Perimeter	#4 Southeast Perimeter	Air	Outdoor	Stationary I	Field Sample	N/A	1075	10/3/2000	< 0.003													UNK	0	0	< 0.00460
1R-02324	N/A		5000 Highway 37 N	#5 Southwest Perimeter	#5 Southwest Perimeter	Air	Outdoor	Stationary I	Field Sample	N/A	1200	10/3/2000	< 0.002													UNK	0	0	< 0.00500
1R-02325	N/A		5000 Highway 37 N	#6 West Perimeter	#6 West Perimeter	Air	Outdoor	Stationary I	Field Sample	N/A	1200	10/3/2000	< 0.002													UNK	0	0	< 0.00500
1R-02327	N/A		5000 Highway 37 N	#10 Clean Room Perimeter	#10 Clean Room	Air	Indoor	Stationary	Field Sample	N/A	1200	10/3/2000	0.009													TREM	1	1	0.00990
1R-02333	N/A	Drive - Water truck	5000 Highway 37 N	Property	Shoulder	Air	Outdoor	Personal	Field Sample	N/A	90	10/3/2000	0.161													TREM	2	6	0.26530
1R-02334	N/A	Operate - Dump truck	5000 Highway 37 N	Property	Shoulder	Air	Outdoor	Personal	Field Sample	N/A	577	10/3/2000	0.037													TREM	7	12	0.09830
1R-02335	N/A	Operate - Dump truck	5000 Highway 37 N	Property	Shoulder	Air	Outdoor	Personal	Field Sample	N/A	79	10/3/2000	0.112													TREM	3	5	0.30220
1R-02337	N/A		5000 Highway 37 N	#7 Northwest Perimeter	#7 Northwest Perimeter	Air	Outdoor	Stationary I	Field Sample	N/A	1065	10/3/2000	< 0.002													UNK	0	0	< 0.00490
1R-02441	N/A		5000 Highway 37 N	#4 Southeast Perimeter	#4 Southeast Perimeter	Air	Outdoor	Stationary I	Field Sample	N/A	1200	10/4/2000	< 0.002																
1R-02442	N/A		5000 Highway 37 N	#5 Southwest Perimeter	#5 Southwest Perimeter	Air	Outdoor	Stationary I	Field Sample	N/A	635	10/4/2000	< 0.004																
1R-02443	N/A		5000 Highway 37 N	#6 West Perimeter	#6 West Perimeter	Air	Outdoor	Stationary I	Field Sample	N/A	1163	10/4/2000	< 0.002																
1R-02444	N/A		5000 Highway 37 N	#7 Northwest Perimeter	#7 Northwest Perimeter	Air	Outdoor	Stationary I	Field Sample	N/A	1220	10/5/2000	< 0 002													UNK	0	0	< 0.00490
1R-02445	N/A		5000 Highway 37 N	#10 Clean Room Perimeter	#10 Clean Room	Air	Indoor	Stationary	Field Sample	N/A	1200	10/4/2000	0.011																
1R-02450	N/A	Operate - Excavator	5000 Highway 37 N	Property	Shoulder	Air	Outdoor	Personal	Field Sample	N/A	584	10/4/2000	0.012																
1R-02451	N/A	Operate - Excavator	5000 Highway 37 N	Property	Shoulder	Air	Outdoor	Personal	Field Sample	N/A	92	10/4/2000	< 0.029																
1R-02452	N/A	Drive - Water truck	5000 Highway 37 N	Property	Shoulder	Air	Outdoor	Personal	Field Sample	N/A	581	10/4/2000	0.047																
1R-02453	N/A	Drive - Water truck	5000 Highway 37 N	Property	Shoulder	Air	Outdoor	Personal	Field Sample	N/A	84	10/4/2000	0.12																
1R-02454	N/A		5000 Highway 37 N	#7 Northwest Perimeter	#7 Northwest Perimeter	Air	Outdoor	Stationary I	Field Sample	N/A	740	10/4/2000	< 0.004																
1R-02458	N/A		5000 Highway 37 N	#4 Southeast Perimeter	#4 Southeast Perimeter	Air	Outdoor	Stationary I	Field Sample	N/A	963	10/5/2000	< 0.003													UNK	0	0	< 0.00470
1R-02459	N/A		5000 Highway 37 N	#5 Southwest Perimeter	#5 Southwest Perimeter	Air	Outdoor	Stationary I	Field Sample	N/A	1213	10/5/2000	< 0.002													UNK	0	0	< 0.00490
1R-02460	N/A		5000 Highway 37 N	#6 West Perimeter	#6 West Perimeter	Air	Outdoor	Stationary I	Field Sample	N/A	1193	10/5/2000	< 0.002													UNK	0	0	< 0.00420

Criteria:

Server-Database: \\204.47.48.36\Libby2

Sample ID	Scenario	Task	Property Group (Location)	Sample Group	Location Description (Sub Location)	Media Type	Matrix	Sample Type	Category	Pre Post Clear	Vol (air=L) Area (dust=cm²)	Sample Date	PCM (METHOD - NIOSH 7400)	AHERA / ASTM 5755														
															Libby Amphiboles (LA)				Chrysotile (C)				Other Amphiboles (OA)				Total Asbestos			
													Fibers/CC	Filter Status Non Analyzed	S<5u	S>5u	Analytical Sensitivity (Air = S/cc) or (Dust = S/cm²)	Asb conc (Air = S/cc) or (Dust = S/cm²)	S<5u	S>5u	Analytical Sensitivity (Air = S/cc) or (Dust = S/cm²)	Asb conc (Air = S/cc) or (Dust = S/cm²)	S<5u	S>5u	Analytical Sensitivity (Air = S/cc) or (Dust = S/cm²)	Asb conc (Air = S/cc) or (Dust = S/cm²)	Asbestos Type Identified	S<5u	S>5u	Asb conc (Air = S/cc) or (Dust = S/cm²)
1R-02461	N/A		5000 Highway 37 N	Marcor Office	#14 Marcor Superintendent Office Trailer	Air	Indoor	Stationary	Field Sample	N/A	1213	10/5/2000	< 0.002													UNK	0	0	< 0.00490
1R-02462	N/A		5000 Highway 37 N	Perimeter	#10 Clean Room	Air	Indoor	Stationary	Field Sample	N/A	1230	10/5/2000	0.011													UNK	0	0	< 0.00490
1R-02467	N/A	Operate - Dump truck	5000 Highway 37 N	Property	Shoulder	Air	Outdoor	Personal	Field Sample	N/A	436	10/5/2000	0.069													TREM	11	15	0.17800
1R-02468	N/A	Operate - Dump truck	5000 Highway 37 N	Property	Shoulder	Air	Outdoor	Personal	Field Sample	N/A	70	10/5/2000	0.116													TREM	9	8	0.72480
1R-02470	N/A	Operate - Excavator	5000 Highway 37 N	Property	Shoulder	Air	Outdoor	Personal	Field Sample	N/A	77	10/5/2000	0.123													TREM	2	3	0.21320
1R-02471	N/A		5000 Highway 37 N	Clearance	Old Decon Trailer	Air	Indoor	Stationary	Field Sample	Clear	1260	10/5/2000														UNK	0	0	< 0.00470
1R-02472	N/A		5000 Highway 37 N	Clearance	Old Decon Trailer	Air	Indoor	Stationary	Field Sample	Clear	1260	10/5/2000														UNK	0	0	< 0.00470
1R-02473	N/A		5000 Highway 37 N	Clearance	Old Decon Trailer	Air	Indoor	Stationary	Field Sample	Clear	1260	10/5/2000														UNK	0	0	< 0.00470
1R-02474	N/A		5000 Highway 37 N	Clearance	Old Decon Trailer	Air	Indoor	Stationary	Field Sample	Clear	1260	10/5/2000														UNK	0	0	< 0.00470
1R-02475	N/A		5000 Highway 37 N	Clearance	Old Decon Trailer	Air	Indoor	Stationary	Field Sample	Clear	1260	10/5/2000														UNK	0	0	< 0.00470
1R-02479	N/A		5000 Highway 37 N	#4 Southeast Perimeter	#4 Southeast Perimeter	Air	Outdoor	Stationary	Field Sample	N/A	1218	10/6/2000	< 0.002													UNK	0	0	< 0.00490
1R-02480	N/A		5000 Highway 37 N	#5 Southwest Perimeter	#5 Southwest Perimeter	Air	Outdoor	Stationary	Field Sample	N/A	1080	10/6/2000	< 0.003													UNK	0	0	< 0.00460
1R-02481	N/A		5000 Highway 37 N	#6 West Perimeter	#6 West Perimeter	Air	Outdoor	Stationary	Field Sample	N/A	1173	10/6/2000	< 0.002													UNK	0	0	< 0.00420
1R-02482	N/A		5000 Highway 37 N	Marcor Office	#13 Marcor Office Trailer	Air	Indoor	Stationary	Field Sample	N/A	1200	10/6/2000	0.025													UNK	0	0	< 0.00500
1R-02483	N/A		5000 Highway 37 N	#10 Clean Room Perimeter	#10 Clean Room	Air	Indoor	Stationary	Field Sample	N/A	1340	10/6/2000	0.006													UNK	0	0	< 0.00450
1R-02485	N/A	Water Hose Operator	5000 Highway 37 N	Property	Shoulder	Air	Outdoor	Personal	Field Sample	N/A	79	10/6/2000	0.087													TREM	1	6	0.26440
1R-02487	N/A	Drive - Water truck	5000 Highway 37 N	Property	Shoulder	Air	Outdoor	Personal	Field Sample	N/A	79	10/6/2000	0.447													TREM	5	14	0.71780
1R-02495	N/A		5000 Highway 37 N	#4 Southeast Perimeter	#4 Southeast Perimeter	Air	Outdoor	Stationary	Field Sample	N/A	1218	10/7/2000	< 0.002													UNK	0	0	< 0.00490
1R-02496	N/A		5000 Highway 37 N	#5 Southwest Perimeter	#5 Southwest Perimeter	Air	Outdoor	Stationary	Field Sample	N/A	1223	10/7/2000	< 0.002													UNK	0	0	< 0.00490
1R-02497	N/A		5000 Highway 37 N	#6 West Perimeter	#6 West Perimeter	Air	Outdoor	Stationary	Field Sample	N/A	1225	10/7/2000	< 0.002													UNK	0	0	< 0.00490
1R-02498	N/A		5000 Highway 37 N	#10 Clean Room Perimeter	#10 Clean Room	Air	Indoor	Stationary	Field Sample	N/A	1460	10/7/2000	0.019													UNK	0	0	< 0.00410
1R-02499	N/A		5000 Highway 37 N	Volpe Trailer	#12 Volpe/PES Office Trailer	Air	Indoor	Stationary	Field Sample	N/A	1228	10/7/2000	0.024													UNK	0	0	< 0.00490
1R-02504	N/A	Operate - Bulldozer	5000 Highway 37 N	Property	Shoulder	Air	Outdoor	Personal	Field Sample	N/A	648	10/7/2000	0.015													TREM	10	13	0.10590
1R-02505	N/A	Operate - Bulldozer	5000 Highway 37 N	Property	Shoulder	Air	Outdoor	Personal	Field Sample	N/A	79	10/7/2000	0.056													UNK	0	0	< 0.03780
1R-02506	N/A	Labor	5000 Highway 37 N	Property	Shoulder	Air	Outdoor	Personal	Field Sample	N/A	686	10/7/2000	0.011													TREM	1	0	0.00440
1R-02507	N/A	Labor	5000 Highway 37 N	Property	Shoulder	Air	Outdoor	Personal	Field Sample	N/A	77	10/7/2000	< 0.035													UNK	0	0	< 0.03880
1R-02511	N/A		5000 Highway 37 N	#4 Southeast Perimeter	#4 Southeast Perimeter	Air	Outdoor	Stationary	Field Sample	N/A	1200	10/9/2000	0.003													UNK	0	0	< 0.00500
1R-02512	N/A		5000 Highway 37 N	#5 Southwest Perimeter	#5 Southwest Perimeter	Air	Outdoor	Stationary	Field Sample	N/A	1200	10/9/2000	< 0.002													UNK	0	0	< 0.00500
1R-02513	N/A		5000 Highway 37 N	#6 West Perimeter	#6 West Perimeter	Air	Outdoor	Stationary	Field Sample	N/A	1200	10/9/2000	0.004													UNK	0	0	< 0.00500
1R-02515	N/A		5000 Highway 37 N	#10 Clean Room Perimeter	#10 Clean Room	Air	Indoor	Stationary	Field Sample	N/A	1313	10/9/2000	0.005													TREM	0	1	0.00450
1R-02519	N/A	Operate - Dump truck	5000 Highway 37 N	Property	Shoulder	Air	Outdoor	Personal	Field Sample	N/A	619	10/9/2000	0.036													TREM	29	19	0.23140
1R-02520	N/A	Operate - Dump truck	5000 Highway 37 N	Property	Shoulder	Air	Outdoor	Personal	Field Sample	N/A	68	10/9/2000	0.086													UNK	0	0	< 0.04390
1R-02521	N/A	Water Truck Operator/ Laborer (laying fabric)	5000 Highway 37 N	Property	Shoulder	Air	Outdoor	Personal	Field Sample	N/A	620	10/9/2000	0.055													TREM	25	19	0.21180
1R-02522	N/A	Water Truck Operator/ Laborer (laying fabric)	5000 Highway 37 N	Property	Shoulder	Air	Outdoor	Personal	Field Sample	N/A	66	10/9/2000	0.082													TREM	4	1	0.22610

Criteria:

Server-Database: \\204.47.48.36\Libby2

Sample ID	Scenario	Task	Property Group (Location)	Sample Group	Location Description (Sub Location)	Media Type	Matrix	Sample Type	Category	Pre Post Clear	Vol (air=L)/ Area (dust=cm²)	Sample Date	PCM (METHOD - NIOSH 7400)	AHERA / ASTM 5755															
															Libby Amphiboles (LA)				Chrysotile (C)				Other Amphiboles (OA)				Total Asbestos			
													Fibers/CC	Filter Status Non Analyzed	S<5u	S>5u	Analytical Sensitivity (Air = S/cc) or (Dust = S/cm²)	Asb conc (Air = S/cc) or (Dust = S/cm²)	S<5u	S>5u	Analytical Sensitivity (Air = S/cc) or (Dust = S/cm²)	Asb conc (Air = S/cc) or (Dust = S/cm²)	S<5u	S>5u	Analytical Sensitivity (Air = S/cc) or (Dust = S/cm²)	Asb conc (Air = S/cc) or (Dust = S/cm²)	Asbestos Type Identified	S<5u	S>5u	Asb conc (Air = S/cc) or (Dust = S/cm²)
1R-02523	N/A		5000 Highway 37 N	#7 Northwest Perimeter	#7 Northwest Perimeter Extra Sample	Air	Outdoor	Stationary	Field Sample	N/A	1208	10/9/2000	< 0 002													UNK	0	0	< 0 00490
1R-02527	N/A		5000 Highway 37 N	#4 Southeast Perimeter	#4 Southeast Perimeter	Air	Outdoor	Stationary	Field Sample	N/A	1210	10/10/2000	< 0 002													UNK	0	0	< 0 00490
1R-02528	N/A		5000 Highway 37 N	#5 Southwest Perimeter	#5 Southwest Perimeter	Air	Outdoor	Stationary	Field Sample	N/A	1213	10/10/2000	< 0 002													UNK	0	0	< 0 00490
1R-02529	N/A		5000 Highway 37 N	#6 West Perimeter	#6 West Perimeter	Air	Outdoor	Stationary	Field Sample	N/A	1213	10/10/2000	0 002													UNK	0	0	< 0 00490
1R-02530	N/A		5000 Highway 37 N	#9 NAFU Perimeter	#9 NAFU	Air	Outdoor	Stationary	Field Sample	N/A	1218	10/10/2000	0 007													UNK	0	0	< 0 00490
1R-02531	N/A		5000 Highway 37 N	#10 Clean Room Perimeter	#10 Clean Room	Air	Indoor	Stationary	Field Sample	N/A	1243	10/10/2000	0 014													UNK	0	0	< 0 00480
1R-02532	N/A		5000 Highway 37 N	#7 Northwest Perimeter	#7 Northwest Perimeter	Air	Outdoor	Stationary	Field Sample	N/A	1213	10/10/2000	< 0 002													UNK	0	0	< 0 00490
1R-02534	N/A	Operate - Bulldozer	5000 Highway 37 N	Property	Shoulder	Air	Outdoor	Personal	Field Sample	N/A	66	10/10/2000	0 141													TREM	5	1	0 27130
1R-02535	N/A	Labor - outside	5000 Highway 37 N	Property	Shoulder	Air	Outdoor	Personal	Field Sample	N/A	689	10/10/2000	0 017													UNK	0	0	< 0 00480
1R-02536	N/A	Labor - outside	5000 Highway 37 N	Property	Shoulder	Air	Outdoor	Personal	Field Sample	N/A	66	10/10/2000	< 0 041													UNK	0	0	< 0 04520
1R-02704	N/A		5000 Highway 37 N	#4 Southeast Perimeter	#4 Southeast Perimeter	Air	Outdoor	Stationary	Field Sample	N/A	1205	10/11/2000	< 0 002													UNK	0	0	< 0 00500
1R-02705	N/A		5000 Highway 37 N	#5 Southwest Perimeter	#5 Southwest Perimeter	Air	Outdoor	Stationary	Field Sample	N/A	1203	10/11/2000	0 002													UNK	0	0	< 0 00500
1R-02706	N/A		5000 Highway 37 N	#6 West Perimeter	#6 West Perimeter	Air	Outdoor	Stationary	Field Sample	N/A	1200	10/11/2000	0 003													UNK	0	0	< 0 00500
1R-02707	N/A		5000 Highway 37 N	#9 NAFU Perimeter	#9 NAFU	Air	Outdoor	Stationary	Field Sample	N/A	950	10/11/2000	< 0 002													UNK	0	0	< 0 00480
1R-02708	N/A		5000 Highway 37 N	#10 Clean Room Perimeter	#10 Clean Room	Air	Indoor	Stationary	Field Sample	N/A	1340	10/11/2000	0 007													UNK	0	0	< 0 00450
1R-02709	N/A		5000 Highway 37 N	#7 Northwest Perimeter	#7 Northwest Perimeter	Air	Outdoor	Stationary	Field Sample	N/A	910	10/11/2000	< 0 003													UNK	0	0	< 0 00470
1R-02710	N/A		5000 Highway 37 N	Marcor Office	#13 Marcor Office Trailer	Air	Indoor	Stationary	Field Sample	N/A	1253	10/11/2000	0 037													UNK	0	0	< 0 00480
1R-02711	N/A		5000 Highway 37 N	Marcor Office	#14 Marcor Superintendent Office Trailer	Air	Indoor	Stationary	Field Sample	N/A	1205	10/11/2000	< 0 002													UNK	0	0	< 0 00500
1R-02712	N/A	Operate - Loader	5000 Highway 37 N	Property	Shoulder	Air	Outdoor	Personal	Field Sample	N/A	617	10/11/2000	0 047													TREM	11	7	0 08710
1R-02713	N/A	Operate - Loader	5000 Highway 37 N	Property	Shoulder	Air	Outdoor	Personal	Field Sample	N/A	26	10/11/2000	0 049													TREM	0	1	0 04260
1R-02714	N/A	Labor - laying fabric	5000 Highway 37 N	Property	Shoulder	Air	Outdoor	Personal	Field Sample	N/A	624	10/11/2000	0 055													TREM	9	16	0 11960
1R-02715	N/A	Labor - laying fabric	5000 Highway 37 N	Property	Shoulder	Air	Outdoor	Personal	Field Sample	N/A	70	10/11/2000	0 063													TREM	0	1	0 04260
1R-02723	N/A		5000 Highway 37 N	#4 Southeast Perimeter	#4 Southeast Perimeter	Air	Outdoor	Stationary	Field Sample	N/A	1200	10/12/2000	0 005													UNK	0	0	< 0 00500
1R-02724	N/A		5000 Highway 37 N	#5 Southwest Perimeter	#5 Southwest Perimeter	Air	Outdoor	Stationary	Field Sample	N/A	1203	10/12/2000	< 0 002													UNK	0	0	< 0 00500
1R-02725	N/A		5000 Highway 37 N	#6 West Perimeter	#6 West Perimeter	Air	Outdoor	Stationary	Field Sample	N/A	1220	10/12/2000	< 0 002													UNK	0	0	< 0 00490
1R-02726	N/A		5000 Highway 37 N	#7 Northwest Perimeter	#7 Northwest Perimeter	Air	Outdoor	Stationary	Field Sample	N/A	950	10/12/2000	0 005													UNK	0	0	< 0 00450
1R-02727	N/A		5000 Highway 37 N	#9 NAFU Perimeter	#9 NAFU	Air	Outdoor	Stationary	Field Sample	N/A	1303	10/12/2000	0 003													UNK	0	0	< 0 00460
1R-02728	N/A		5000 Highway 37 N	#10 Clean Room Perimeter	#10 Clean Room	Air	Indoor	Stationary	Field Sample	N/A	1353	10/12/2000	0 026													UNK	0	0	< 0 00440
1R-02729	N/A		5000 Highway 37 N	Volpe Trailer	#12 Volpe/PES Office Trailer	Air	Indoor	Stationary	Field Sample	N/A	1173	10/12/2000	0 041													UNK	0	0	< 0 00420
1R-02734	N/A	Foreman	5000 Highway 37 N	Property	Shoulder	Air	Outdoor	Personal	Field Sample	N/A	604	10/12/2000	0 088													TREM	20	16	0 17790
1R-02735	N/A	Foreman	5000 Highway 37 N	Property	Shoulder	Air	Outdoor	Personal	Field Sample	N/A	70	10/12/2000	0 224													TREM	7	9	0 68220
1R-02736	N/A	Operate - Bulldozer/ Laborer	5000 Highway 37 N	Property	Shoulder	Air	Outdoor	Personal	Field Sample	N/A	636	10/12/2000	0 094													TREM	12	18	0 14080

Sample ID	Scenario	Task	Property Group (Location)	Sample Group	Location Description (Sub Location)	Media Type	Matrix	Sample Type	Category	Pre Post Clear	Vol (air=L)/ Area (dust=cm²)	Sample Date	PCM (METHOD - NIOSH 7400)	AHERA / ASTM 5755														
															Libby Amphiboles (LA)				Chrysotile (C)				Other Amphiboles (OA)				Total Asbestos			
													Fibers/CC	Filter Status Non Analyzed	S<5u	S>5u	Analytical Sensitivity (Air = S/cc) or (Dust = S/cm²)	Asb conc (Air = S/cc) or (Dust = S/cm²)	S<5u	S>5u	Analytical Sensitivity (Air = S/cc) or (Dust = S/cm²)	Asb conc (Air = S/cc) or (Dust = S/cm²)	S<5u	S>5u	Analytical Sensitivity (Air = S/cc) or (Dust = S/cm²)	Asb conc (Air = S/cc) or (Dust = S/cm²)	Asbestos Type Identified	S<5u	S>5u	Asb conc (Air = S/cc) or (Dust = S/cm²)
1R-02737	N/A	Operate - Bulldozer/ Laborer	5000 Highway 37 N	Property	Shoulder	Air	Outdoor	Personal	Field Sample	N/A	86	10/12/2000	0.103													TREM	2	2	0.13880
1R-02738	N/A	Labor - laying fabric	5000 Highway 37 N	Property	Shoulder	Air	Outdoor	Personal	Field Sample	N/A	616	10/12/2000	0 055													TREM	4	3	0.03390
1R-02739	N/A	Labor - laying fabric	5000 Highway 37 N	Property	Shoulder	Air	Outdoor	Personal	Field Sample	N/A	584	10/12/2000	0 075													TREM	9	16	0.12780
1R-02742	N/A		5000 Highway 37 N	Perimeter	#3 East Perimeter	Air	Outdoor	Stationary I	Field Sample	N/A	1200	10/13/2000	0 003													UNK	0	0	< 0.00500
1R-02743	N/A		5000 Highway 37 N	#4 Southeast Perimeter	#4 Southeast Perimeter	Air	Outdoor	Stationary I	Field Sample	N/A	1200	10/13/2000	< 0 002													UNK	0	0	< 0.00500
1R-02744	N/A		5000 Highway 37 N	#5 Southwest Perimeter	#5 Southwest Perimeter	Air	Outdoor	Stationary I	Field Sample	N/A	1168	10/13/2000	< 0 002													UNK	0	0	< 0.00430
1R-02746	N/A		5000 Highway 37 N	Perimeter	#9 NAFU	Air	Outdoor	Stationary I	Field Sample	N/A	1213	10/13/2000	< 0.002													UNK	0	0	< 0.00490
1R-02747	N/A		5000 Highway 37 N	Perimeter	#10 Clean Room	Air	Indoor	Stationary	Field Sample	N/A	1208	10/13/2000	0.005													UNK	0	0	< 0.00490
1R-02749	N/A	Operate - Excavator	5000 Highway 37 N	Property	Shoulder	Air	Outdoor	Personal	Field Sample	N/A	618	10/13/2000	0.022													TREM	4	8	0.05800
1R-02750	N/A	Operate - Excavator	5000 Highway 37 N	Property	Shoulder	Air	Outdoor	Personal	Field Sample	N/A	66	10/13/2000	< 0 041													TREM	0	1	0.04520
1R-02751	N/A	Labor	5000 Highway 37 N	Property	Shoulder	Air	Outdoor	Personal	Field Sample	N/A	436	10/13/2000	0 074													TREM	15	16	0.21270
1R-02752	N/A	Labor	5000 Highway 37 N	Property	Shoulder	Air	Outdoor	Personal	Field Sample	N/A	77	10/13/2000	0.115													TREM	2	3	0.19380
1R-02759	N/A		5000 Highway 37 N	Clearance	Clearance station #1, Row 1, 150' from NW P	Air	Outdoor	Stationary	Field Sample	Clear	1213	10/13/2000	< 0 002													UNK	0	0	< 0.00490
1R-02760	N/A		5000 Highway 37 N	Clearance	Clearance station #2, Row 1, 300' from NW P	Air	Outdoor	Stationary	Field Sample	Clear	1205	10/13/2000	< 0.002													UNK	0	0	< 0 00500
1R-02781	N/A		5000 Highway 37 N	Clearance	Clearance station #3, Row 1, 450' from NW P	Air	Outdoor	Stationary	Field Sample	Clear	1200	10/13/2000	< 0 002													UNK	0	0	< 0 00500
1R-02782	N/A		5000 Highway 37 N	Clearance	Clearance station #4, Row 1, 600' from NW P	Air	Outdoor	Stationary	Field Sample	Clear	1195	10/13/2000	< 0 002													UNK	0	0	< 0 00500
1R-02783	N/A		5000 Highway 37 N	Clearance	Clearance station #5, Row 2, 150' from NW P	Air	Outdoor	Stationary	Field Sample	Clear	1203	10/13/2000	< 0 002													UNK	0	0	< 0 00500
1R-02784	N/A		5000 Highway 37 N	Clearance	Clearance station #6, Row 2, 300' from NW P	Air	Outdoor	Stationary	Field Sample	Clear	1200	10/13/2000	0 003													UNK	0	0	< 0 00500
1R-02785	N/A		5000 Highway 37 N	Clearance	Clearance station #7, Row 2, 450' from NW P	Air	Outdoor	Stationary	Field Sample	Clear	1193	10/13/2000	< 0 002													UNK	0	0	< 0.00420
1R-02786	N/A		5000 Highway 37 N	Clearance	Clearance station #8, Row 2, 600' from NW P	Air	Outdoor	Stationary	Field Sample	Clear	1195	10/13/2000	< 0 002													UNK	0	0	< 0 00500
1R-02787	N/A		5000 Highway 37 N	Clearance	Clearance station #1, Row 1, 150' from NW P	Air	Outdoor	Stationary	Field Sample	Clear	1158	10/14/2000	< 0 002													UNK	0	0	< 0 00490
1R-02788	N/A		5000 Highway 37 N	Clearance	Clearance station #2, Row 1, 300' from NW P	Air	Outdoor	Stationary	Field Sample	Clear	1163	10/14/2000	< 0 002													UNK	0	0	< 0 00430
1R-02789	N/A		5000 Highway 37 N	Clearance	Clearance station #3, Row 1, 450' from NW P	Air	Outdoor	Stationary	Field Sample	Clear	1128	10/14/2000	< 0 002													UNK	0	0	< 0.00440
1R-02790	N/A		5000 Highway 37 N	Clearance	Clearance station #4, Row 1, 600' from NW P	Air	Outdoor	Stationary	Field Sample	Clear	1233	10/14/2000	< 0 002													UNK	0	0	< 0 00480
1R-02791	N/A		5000 Highway 37 N	Clearance	Clearance station #5, Row 2, 150' from NW P	Air	Outdoor	Stationary	Field Sample	Clear	1205	10/14/2000	< 0 002													UNK	0	0	< 0 00500
1R-02792	N/A		5000 Highway 37 N	Clearance	Clearance station #6, Row 2, 300' from NW P	Air	Outdoor	Stationary	Field Sample	Clear	1195	10/14/2000	< 0 002													UNK	0	0	< 0 00500
1R-02793	N/A		5000 Highway 37 N	Clearance	Clearance station #7, Row 2, 450' from NW P	Air	Outdoor	Stationary	Field Sample	Clear	1130	10/14/2000	< 0 002													UNK	0	0	< 0.00440
1R-02794	N/A		5000 Highway 37 N	Clearance	Clearance station #8, Row 2, 600' from NW P	Air	Outdoor	Stationary	Field Sample	Clear	1123	10/14/2000	< 0 002													UNK	0	0	< 0.00440
1R-02797	N/A		5000 Highway 37 N	#3 East Perimeter	#3 East Perimeter	Air	Outdoor	Stationary I	Field Sample	N/A	1215	10/14/2000	< 0 002													UNK	0	0	< 0.00490

Sample ID	Scenario	Task	Property Group (Location)	Sample Group	Location Description (Sub Location)	Media Type	Matrix	Sample Type	Category	Pre Post Clear	Vol (air=L)/ Area (dust=cm²)	Sample Date	PCM (METHOD - NIOSH 7400)	AHERA / ASTM 5755														
															Libby Amphiboles (LA)				Chrysotile (C)				Other Amphiboles (OA)				Total Asbestos			
													Fibers/CC	Filter Status Non Analyzed	S<5u	S>5u	Analytical Sensitivity (Air = S/cc) or (Dust = S/cm²)	Asb conc (Air = S/cc) or (Dust = S/cm²)	S<5u	S>5u	Analytical Sensitivity (Air = S/cc) or (Dust = S/cm²)	Asb conc (Air = S/cc) or (Dust = S/cm²)	S<5u	S>5u	Analytical Sensitivity (Air = S/cc) or (Dust = S/cm²)	Asb conc (Air = S/cc) or (Dust = S/cm²)	Asbestos Type Identified	S<5u	S>5u	Asb conc (Air = S/cc) or (Dust = S/cm²)
1R-02798	N/A		5000 Highway 37 N	#4 Southeast Perimeter	#4 Southeast Perimeter	Air	Outdoor	Stationary I	Field Sample	N/A	1213	10/14/2000	< 0 002													UNK	0	0	< 0.00490
1R-02799	N/A		5000 Highway 37 N	#9 NAFU Perimeter	#9 NAFU	Air	Outdoor	Stationary I	Field Sample	N/A	1208	10/14/2000	< 0 002													UNK	0	0	< 0.00490
1R-02800	N/A		5000 Highway 37 N	#10 Clean Room Perimeter	#10 Clean Room	Air	Indoor	Stationary	Field Sample	N/A	1230	10/14/2000	0 003													UNK	0	0	< 0.00490
1R-02805	N/A	Operate - Excavator, Dump Truck	5000 Highway 37 N	Property	Shoulder	Air	Outdoor	Personal	Field Sample	N/A	596	10/14/2000	0 013													TREM	5	11	0.07420
1R-02806	N/A	Operate - Excavator, Dump Truck	5000 Highway 37 N	Property	Shoulder	Air	Outdoor	Personal	Field Sample	N/A	70	10/14/2000	< 0.039													TREM	0	4	0.17050
1R-02807	N/A	Operate - Loader	5000 Highway 37 N	Property	Shoulder	Air	Outdoor	Personal	Field Sample	N/A	602	10/14/2000	0 011													TREM	9	5	0.06940
1R-02808	N/A	Operate - Loader	5000 Highway 37 N	Property	Shoulder	Air	Outdoor	Personal	Field Sample	N/A	70	10/14/2000	0 049													UNK	0	0	< 0.04260
1R-02809	N/A		5000 Highway 37 N	Clearance	Clearance station #1, Row 1, 150' from NW P	Air	Outdoor	Stationary	Field Sample	Clear	1200	10/16/2000	< 0.002													UNK	0	0	< 0.00500
1R-02810	N/A		5000 Highway 37 N	Clearance	Clearance station #2, Row 1, 300' from NW P	Air	Outdoor	Stationary	Field Sample	Clear	1200	10/16/2000	< 0 002													UNK	0	0	< 0.00500
1R-02811	N/A		5000 Highway 37 N	Clearance	Clearance station #3, Row 1, 450' from NW P	Air	Outdoor	Stationary	Field Sample	Clear	1148	10/16/2000	< 0 002													UNK	0	0	< 0.00430
1R-02812	N/A		5000 Highway 37 N	Clearance	Clearance station #4, Row 1, 600' from NW P	Air	Outdoor	Stationary	Field Sample	Clear	1200	10/16/2000	< 0 002													UNK	0	0	< 0.00500
1R-02813	N/A		5000 Highway 37 N	Clearance	Clearance station #5, Row 2, 150' from NW P	Air	Outdoor	Stationary	Field Sample	Clear	1200	10/16/2000	< 0.002													UNK	0	0	< 0.00500
1R-02814	N/A		5000 Highway 37 N	Clearance	Clearance station #6, Row 2, 300' from NW P	Air	Outdoor	Stationary	Field Sample	Clear	1200	10/16/2000	< 0 002													UNK	0	0	< 0.00500
1R-02815	N/A		5000 Highway 37 N	Clearance	Clearance station #7, Row 2, 450' from NW P	Air	Outdoor	Stationary	Field Sample	Clear	1023	10/16/2000	< 0.003													UNK	0	0	< 0 00490
1R-02816	N/A		5000 Highway 37 N	Clearance	Clearance station #8, Row 2, 600' from NW P	Air	Outdoor	Stationary	Field Sample	Clear	1110	10/16/2000	< 0 002													UNK	0	0	< 0.00450
1R-02819	N/A		5000 Highway 37 N	#3 East Perimeter	#3 East Perimeter	Air	Outdoor	Stationary I	Field Sample	N/A	1208	10/16/2000	0.002													UNK	0	0	< 0.00490
1R-02820	N/A		5000 Highway 37 N	#4 Southeast Perimeter	#4 Southeast Perimeter	Air	Outdoor	Stationary I	Field Sample	N/A	1133	10/16/2000	< 0.002													UNK	0	0	< 0.00440
1R-02821	N/A		5000 Highway 37 N	#5 Southwest Perimeter	#5 Southwest Perimeter	Air	Outdoor	Stationary I	Field Sample	N/A	1125	10/16/2000	< 0 002													UNK	0	0	< 0.00440
1R-02823	N/A		5000 Highway 37 N	#9 NAFU Perimeter	#9 NAFU	Air	Outdoor	Stationary I	Field Sample	N/A	1243	10/16/2000	0.004													UNK	0	0	< 0.00480
1R-02824	N/A		5000 Highway 37 N	#10 Clean Room Perimeter	#10 Clean Room	Air	Indoor	Stationary	Field Sample	N/A	1253	10/16/2000	0 006													UNK	0	0	< 0.00480
1R-02826	N/A	Operate - Excavator	5000 Highway 37 N	Property	Shoulder	Air	Outdoor	Personal	Field Sample	N/A	66	10/16/2000	0 089													TREM	1	4	0.22610
1R-02828	N/A	Labor	5000 Highway 37 N	Property	Shoulder	Air	Outdoor	Personal	Field Sample	N/A	66	10/16/2000	0 156													TREM	1	1	0.09040
1R-02835	N/A		5000 Highway 37 N	#3 East Perimeter	#3 East Perimeter	Air	Outdoor	Stationary I	Field Sample	N/A	1200	10/17/2000	< 0 002													UNK	0	0	< 0.00500
1R-02836	N/A		5000 Highway 37 N	#4 Southeast Perimeter	#4 Southeast Perimeter	Air	Outdoor	Stationary I	Field Sample	N/A	1200	10/17/2000	< 0 002													UNK	0	0	< 0.00500
1R-02837	N/A		5000 Highway 37 N	#5 Southwest Perimeter	#5 Southwest Perimeter	Air	Outdoor	Stationary I	Field Sample	N/A	1200	10/17/2000	0 004													UNK	0	0	< 0.00500
1R-02839	N/A		5000 Highway 37 N	#9 NAFU Perimeter	#9 NAFU	Air	Outdoor	Stationary I	Field Sample	N/A	1215	10/17/2000	< 0 002													UNK	0	0	< 0.00490
1R-02840	N/A		5000 Highway 37 N	#10 Clean Room Perimeter	#10 Clean Room	Air	Indoor	Stationary	Field Sample	N/A	1210	10/17/2000	0.003													UNK	0	0	< 0.00490
1R-02841	N/A	Operate - Excavator	5000 Highway 37 N	Property	Shoulder	Air	Outdoor	Personal	Field Sample	N/A	517	10/17/2000	0.02													TREM	2	5	0.04040
1R-02842	N/A	Operate - Excavator	5000 Highway 37 N	Property	Shoulder	Air	Outdoor	Personal	Field Sample	N/A	66	10/17/2000	0 067													TREM	0	1	0.04520
1R-02843	N/A	Labor	5000 Highway 37 N	Property	Shoulder	Air	Outdoor	Personal	Field Sample	N/A	623	10/17/2000	0 028													TREM	11	11	0.09450
1R-02844	N/A	Labor	5000 Highway 37 N	Property	Shoulder	Air	Outdoor	Personal	Field Sample	N/A	66	10/17/2000	< 0 041													UNK	0	0	< 0.04520
1R-02850	N/A	Labor - laying fabric	5000 Highway 37 N	Property	Shoulder	Air	Outdoor	Personal	Field Sample	N/A	92	10/17/2000	0.091													TREM	3	5	0.25950

Criteria:

Server-Database: \\204.47.48.36\Libby2

Sample ID	Scenario	Task	Property Group (Location)	Sample Group	Location Description (Sub Location)	Media Type	Matrix	Sample Type	Category	Pre Post Clear	Vol (air=L)/ Area (dust=cm²)	Sample Date	PCM (METHOD - NIOSH 7400)	AHERA / ASTM 5755															
															Libby Amphiboles (LA)				Chrysotile (C)				Other Amphiboles (OA)				Total Asbestos			
													Fibers/CC	Filter Status Non Analyzed	S<5u	S>5u	Analytical Sensitivity (Air = S/cc) or (Dust = S/cm²)	Asb conc (Air = S/cc) or (Dust = S/cm²)	S<5u	S>5u	Analytical Sensitivity (Air = S/cc) or (Dust = S/cm²)	Asb conc (Air = S/cc) or (Dust = S/cm²)	S<5u	S>5u	Analytical Sensitivity (Air = S/cc) or (Dust = S/cm²)	Asb conc (Air = S/cc) or (Dust = S/cm²)	Asbestos Type Identified	S<5u	S>5u	Asb conc (Air = S/cc) or (Dust = S/cm²)
1R-02852	N/A		5000 Highway 37 N	#3 East Perimeter	#3 East Perimeter	Air	Outdoor	Stationary I	Field Sample	N/A	1200	10/18/2000	< 0 002													UNK	0	0	< 0 00500
1R-02853	N/A		5000 Highway 37 N	#4 Southeast Perimeter	#4 Southeast Perimeter	Air	Outdoor	Stationary I	Field Sample	N/A	1070	10/18/2000	< 0 003													UNK	0	0	< 0 00460
1R-02854	N/A		5000 Highway 37 N	#5 Southwest Perimeter	#5 Southwest Perimeter	Air	Outdoor	Stationary I	Field Sample	N/A	1058	10/18/2000	< 0.003													UNK	0	0	< 0 00470
1R-02856	N/A		5000 Highway 37 N	#9 NAFU Perimeter	#9 NAFU	Air	Outdoor	Stationary I	Field Sample	N/A	1200	10/18/2000	< 0.002													UNK	0	0	< 0.00500
1R-02857	N/A		5000 Highway 37 N	#10 Clean Room Perimeter	#10 Clean Room	Air	Indoor	Stationary	Field Sample	N/A	1200	10/18/2000	0.003													UNK	0	0	< 0 00500
1R-02858	N/A		5000 Highway 37 N	Marcor Office	#13 Marcor Office Trailer	Air	Indoor	Stationary	Field Sample	N/A	1175	10/18/2000	0.037													UNK	0	0	< 0 00420
1R-02859	N/A		5000 Highway 37 N	Marcor Office	#14 Marcor Superintendent Office Trailer	Air	Indoor	Stationary	Field Sample	N/A	1153	10/18/2000	< 0.002													UNK	0	0	< 0.00430
1R-02860	N/A	Operate - Dump truck	5000 Highway 37 N	Property	Shoulder	Air	Outdoor	Personal	Field Sample	N/A	541	10/18/2000	0 043													TREM	9	14	0.12690
1R-02882	N/A	Operate - Loader	5000 Highway 37 N	Property	Shoulder	Air	Outdoor	Personal	Field Sample	N/A	598	10/18/2000	0.058													TREM	4	10	0.07000
1R-02883	N/A	Operate - Loader	5000 Highway 37 N	Property	Shoulder	Air	Outdoor	Personal	Field Sample	N/A	110	10/18/2000	0.097													TREM	0	1	0.04520
1R-02890	N/A		5000 Highway 37 N	#3 East Perimeter	#3 East Perimeter	Air	Outdoor	Stationary I	Field Sample	N/A	1200	10/19/2000	< 0.002													UNK	0	0	< 0.00500
1R-02891	N/A		5000 Highway 37 N	#4 Southeast Perimeter	#4 Southeast Perimeter	Air	Outdoor	Stationary I	Field Sample	N/A	1160	10/19/2000	< 0 002													UNK	0	0	< 0.00430
1R-02892	N/A		5000 Highway 37 N	#5 Southwest Perimeter	#5 Southwest Perimeter	Air	Outdoor	Stationary I	Field Sample	N/A	1200	10/19/2000	< 0 002													UNK	0	0	< 0 00500
1R-02894	N/A		5000 Highway 37 N	#9 NAFU Perimeter	#9 NAFU	Air	Outdoor	Stationary I	Field Sample	N/A	1200	10/19/2000	0 003													UNK	0	0	< 0 00500
1R-02895	N/A		5000 Highway 37 N	#10 Clean Room Perimeter	#10 Clean Room	Air	Indoor	Stationary	Field Sample	N/A	1200	10/19/2000	0.009													UNK	0	0	< 0 00500
1R-02896	N/A		5000 Highway 37 N	Volpe Trailer	#12 Volpe/EPA Trailer	Air	Indoor	Stationary	Field Sample	N/A	1200	10/19/2000	0 033													UNK	0	0	< 0.00500
1R-02897	N/A	Operate - Loader	5000 Highway 37 N	Property	Shoulder	Air	Outdoor	Personal	Field Sample	N/A	596	10/19/2000	0 059													TREM	12	17	0 14520
1R-02898	N/A	Operate - Loader	5000 Highway 37 N	Property	Shoulder	Air	Outdoor	Personal	Field Sample	N/A	66	10/19/2000	0.082													TREM	0	2	0.09040
1R-02899	N/A	Water Hose Operator	5000 Highway 37 N	Property	Shoulder	Air	Outdoor	Personal	Field Sample	N/A	595	10/19/2000	0 055													TREM	5	14	0 09530
1R-02900	N/A	Water Hose Operator	5000 Highway 37 N	Property	Shoulder	Air	Outdoor	Personal	Field Sample	N/A	66	10/19/2000	0 268													TREM	4	9	0 58790
1R-02906	N/A		5000 Highway 37 N	#3 East Perimeter	#3 East Perimeter	Air	Outdoor	Stationary I	Field Sample	N/A	1200	10/20/2000	< 0 002													UNK	0	0	< 0 00500
1R-02907	N/A		5000 Highway 37 N	#4 Southeast Perimeter	#4 Southeast Perimeter	Air	Outdoor	Stationary I	Field Sample	N/A	1200	10/20/2000	< 0 002													UNK	0	0	< 0 00500
1R-02908	N/A		5000 Highway 37 N	#5 Southwest Perimeter	#5 Southwest Perimeter	Air	Outdoor	Stationary I	Field Sample	N/A	1200	10/20/2000	< 0 002													UNK	0	0	< 0 00500
1R-02910	N/A		5000 Highway 37 N	#9 NAFU Perimeter	#9 NAFU	Air	Outdoor	Stationary I	Field Sample	N/A	1200	10/20/2000	< 0 002													TREM	1	0	0 00500
1R-02911	N/A		5000 Highway 37 N	#10 Clean Room Perimeter	#10 Clean Room	Air	Indoor	Stationary	Field Sample	N/A	1200	10/20/2000	0 003													TREM	1	0	0 00500
1R-02916	N/A	Operate - Loader	5000 Highway 37 N	Property	Shoulder	Air	Outdoor	Personal	Field Sample	N/A	552	10/20/2000	0 062													TREM	6	10	0 08650
1R-02917	N/A	Operate - Loader	5000 Highway 37 N	Property	Shoulder	Air	Outdoor	Personal	Field Sample	N/A	66	10/20/2000	0 104													TREM	2	2	0 18090
1R-02918	N/A	Water Hose Operator	5000 Highway 37 N	Property	Shoulder	Air	Outdoor	Personal	Field Sample	N/A	529	10/20/2000	0 055													TREM	7	8	0 08460
1R-02919	N/A	Water Hose Operator	5000 Highway 37 N	Property	Shoulder	Air	Outdoor	Personal	Field Sample	N/A	66	10/20/2000	0 045													TREM	1	0	0 04520
1R-02920	N/A		5000 Highway 37 N	#2 North Main Gate Perimeter	#2 North Main Gate	Air	Outdoor	Stationary I	Field Sample	N/A	1200	10/21/2000	< 0 002													UNK	0	0	< 0 00500
1R-02963	N/A		5000 Highway 37 N	#5 Southwest Perimeter	#5 Southwest Perimeter	Air	Outdoor	Stationary I	Field Sample	N/A	1115	10/21/2000	< 0 002													UNK	0	0	< 0.00450
1R-02964	N/A		5000 Highway 37 N	#6 West Perimeter	#6 West Perimeter	Air	Outdoor	Stationary I	Field Sample	N/A	1200	10/21/2000	< 0 002													UNK	0	0	< 0 00410
1R-02965	N/A		5000 Highway 37 N	#9 NAFU Perimeter	#9 NAFU	Air	Outdoor	Stationary I	Field Sample	N/A	1200	10/21/2000	0 003													UNK	0	0	< 0 00500

Sample ID	Scenario	Task	Property Group (Location)	Sample Group	Location Description (Sub Location)	Media Type	Matrix	Sample Type	Category	Pre Post Clear	Vol (air=L)/ Area (dust=cm²)	Sample Date	PCM (METHOD - NIOSH 7400)	AHERA / ASTM 5755															
															Libby Amphiboles (LA)				Chrysotile (C)				Other Amphiboles (OA)				Total Asbestos			
													Fibers/CC	Filter Status Non Analyzed	S<5u	S>5u	Analytical Sensitivity (Air = S/cc) or (Dust = S/cm²)	Asb conc (Air = S/cc) or (Dust = S/cm²)	S<5u	S>5u	Analytical Sensitivity (Air = S/cc) or (Dust = S/cm²)	Asb conc (Air = S/cc) or (Dust = S/cm²)	S<5u	S>5u	Analytical Sensitivity (Air = S/cc) or (Dust = S/cm²)	Asb conc (Air = S/cc) or (Dust = S/cm²)	Asbestos Type Identified	S<5u	S>5u	Asb conc (Air = S/cc) or (Dust = S/cm²)
1R-02966	N/A		5000 Highway 37 N	#10 Clean Room Perimeter	#10 Clean Room	Air	Indoor	Stationary	Field Sample	N/A	1200	10/21/2000	< 0 002													UNK	0	0	< 0 00500
1R-02967	N/A		5000 Highway 37 N	Northcentral	#12 North Central #1	Air	Outdoor	Stationary	Field Sample	N/A	1200	10/21/2000	< 0 002													UNK	0	0	< 0 00410
1R-02968	N/A		5000 Highway 37 N	Northcentral	#22 Northcentral #2	Air	Outdoor	Stationary	Field Sample	N/A	1025	10/21/2000	< 0 003													UNK	0	0	< 0 00500
1R-02974	N/A	Operate - Buildozer	5000 Highway 37 N	Property	Shoulder	Air	N/A	Personal	Field Sample	N/A	66	10/21/2000	0 067													UNK	0	0	< 0 04520
1R-02975	N/A	Traffic Control	5000 Highway 37 N	Property	Shoulder	Air	N/A	Personal	Field Sample	N/A	870	10/21/2000	0.012													UNK	0	0	< 0 00530
1R-02976	N/A	Traffic Control	5000 Highway 37 N	Property	Shoulder	Air	N/A	Personal	Field Sample	N/A	66	10/21/2000	< 0 041													UNK	0	0	< 0 04520
1R-02977	N/A		5000 Highway 37 N	#7 Northwest Perimeter	#7 Northwest Perimeter	Air	Outdoor	Stationary	Field Sample	N/A	1075	10/21/2000	0.004													UNK	0	0	< 0 00560
1R-02979	N/A		5000 Highway 37 N	#3 East Penmeter	#3 East Perimeter	Air	Outdoor	Stationary	Field Sample	N/A	1215	10/23/2000	< 0 002													UNK	0	0	< 0 00490
1R-02980	N/A		5000 Highway 37 N	#4 Southeast Perimeter	#4 Southeast Perimeter	Air	Outdoor	Stationary	Field Sample	N/A	1040	10/23/2000	< 0 003													UNK	0	0	< 0 00470
1R-02982	N/A		5000 Highway 37 N	#6 West Penmeter	#6 West Perimeter	Air	Outdoor	Stationary	Field Sample	N/A	1200	10/23/2000	< 0 002													UNK	0	0	< 0 00500
1R-02983	N/A		5000 Highway 37 N	#7 Northwest Penmeter	#7 Northwest Gate	Air	Outdoor	Stationary	Field Sample	N/A	1205	10/23/2000	< 0 002													UNK	0	0	< 0 00500
1R-02984	N/A		5000 Highway 37 N	#9 NAFU Penmeter	#9 NAFU	Air	Outdoor	Stationary	Field Sample	N/A	1205	10/23/2000	< 0 002													UNK	0	0	< 0 00500
1R-02985	N/A		5000 Highway 37 N	#10 Clean Room Perimeter	#10 Clean Room	Air	Indoor	Stationary	Field Sample	N/A	1200	10/23/2000	< 0 002													TREM	0	2	0 00990
1R-02986	N/A		5000 Highway 37 N	Northcentral	#12 North Central #1	Air	Outdoor	Stationary	Field Sample	N/A	1210	10/23/2000	< 0 002													TREM	0	1	0 00490
1R-02987	N/A		5000 Highway 37 N	Northcentral	#22 Northcentral #2	Air	Outdoor	Stationary	Field Sample	N/A	1210	10/23/2000	< 0 002													UNK	0	0	< 0 00490
1R-02990	N/A	Drive - Water truck	5000 Highway 37 N	Property	Shoulder	Air	Outdoor	Personal	Field Sample	N/A	660	10/23/2000	0.005													UNK	0	0	< 0 00450
1R-02991	N/A	Drive - Water truck	5000 Highway 37 N	Property	Shoulder	Air	Outdoor	Personal	Field Sample	N/A	110	10/23/2000	< 0 025													UNK	0	0	< 0 02710
1R-03201	N/A		5000 Highway 37 N	#3 East Penmeter	#3 East Perimeter	Air	Outdoor	Stationary	Field Sample	N/A	1200	10/24/2000	0 003													TREM	1	0	0 00500
1R-03202	N/A		5000 Highway 37 N	#4 Southeast Perimeter	#4 Southeast Perimeter	Air	Outdoor	Stationary	Field Sample	N/A	1138	10/24/2000	< 0 002													UNK	0	0	< 0 00520
1R-03204	N/A		5000 Highway 37 N	#6 West Penmeter	#6 West Perimeter	Air	Outdoor	Stationary	Field Sample	N/A	1200	10/24/2000	< 0 002													UNK	0	0	< 0 00500
1R-03205	N/A		5000 Highway 37 N	#7 Northwest Perimeter	#7 Northwest Gate	Air	Outdoor	Stationary	Field Sample	N/A	1178	10/24/2000	0.003													TREM	1	0	0 00420
1R-03206	N/A		5000 Highway 37 N	#9 NAFU Penmeter	#9 NAFU	Air	Outdoor	Stationary	Field Sample	N/A	1200	10/24/2000	< 0 002													TREM	2	0	0 00990
1R-03207	N/A		5000 Highway 37 N	#10 Clean Room Perimeter	#10 Clean Room	Air	Indoor	Stationary	Field Sample	N/A	1200	10/24/2000	0.005													TREM	0	1	0 00500
1R-03208	N/A		5000 Highway 37 N	Northcentral	#21 Northcentral #1	Air	Outdoor	Stationary	Field Sample	N/A	1200	10/24/2000	< 0 002													UNK	0	0	< 0 00500
1R-03209	N/A		5000 Highway 37 N	Northcentral	#22 Northcentral #2	Air	Outdoor	Stationary	Field Sample	N/A	1200	10/24/2000	0.003													UNK	0	0	< 0 00500
1R-03210	N/A	Water Hose Operator	5000 Highway 37 N	Property	Shoulder	Air	Outdoor	Personal	Field Sample	N/A	589	10/24/2000	0.056													TREM	5	14	0 09630
1R-03211	N/A	Water Hose Operator	5000 Highway 37 N	Property	Shoulder	Air	Outdoor	Personal	Field Sample	N/A	66	10/24/2000	0.067													TREM	0	1	0 04520
1R-03212	N/A	Water Hose Operator	5000 Highway 37 N	Property	Shoulder	Air	Outdoor	Personal	Field Sample	N/A	594	10/24/2000	0.061													TREM	5	8	0 06530
1R-03213	N/A	Water Hose Operator	5000 Highway 37 N	Property	Shoulder	Air	Outdoor	Personal	Field Sample	N/A	110	10/24/2000	0 058													TREM	2	4	0 16280
1R-03220	N/A		5000 Highway 37 N	#4 Southeast Perimeter	#4 Southeast Perimeter	Air	Outdoor	Stationary	Field Sample	N/A	1118	10/25/2000	< 0 002													UNK	0	0	< 0 00450
1R-03221	N/A		5000 Highway 37 N	#5 Southwest Penmeter	#5 Southwest Perimeter	Air	Outdoor	Stationary	Field Sample	N/A	1158	10/25/2000	< 0 002													UNK	0	0	< 0 00430
1R-03222	N/A		5000 Highway 37 N	#6 West Penmeter	#6 West Perimeter	Air	Outdoor	Stationary	Field Sample	N/A	1158	10/25/2000	< 0 002													UNK	0	0	< 0 00430
1R-03223	N/A		5000 Highway 37 N	#7 Northwest Penmeter	#7 Northwest Gate	Air	Outdoor	Stationary	Field Sample	N/A	1200	10/25/2000	< 0 002													UNK	0	0	< 0 00500
1R-03224	N/A		5000 Highway 37 N	#9 NAFU Penmeter	#9 NAFU	Air	Outdoor	Stationary	Field Sample	N/A	1200	10/25/2000	< 0 002													UNK	0	0	< 0 00500

Criteria:

Server-Database: \\204.47.48.36\Libby2

Sample ID	Scenario	Task	Property Group (Location)	Sample Group	Location Description (Sub Location)	Media Type	Matrix	Sample Type	Category	Pre Post Clear	Vol (air=L)/ Area (dust=cm²)	Sample Date	PCM (METHOD - NIOSH 7400)	AHERA / ASTM 5755															
															Libby Amphiboles (LA)				Chrysotile (C)				Other Amphiboles (OA)				Total Asbestos			
													Fibers/CC	Filter Status Non Analyzed	S<5u	S>5u	Analytical Sensitivity (Air = S/cc) or (Dust = S/cm²)	Asb conc (Air = S/cc) or (Dust = S/cm²)	S<5u	S>5u	Analytical Sensitivity (Air = S/cc) or (Dust = S/cm²)	Asb conc (Air = S/cc) or (Dust = S/cm²)	S<5u	S>5u	Analytical Sensitivity (Air = S/cc) or (Dust = S/cm²)	Asb conc (Air = S/cc) or (Dust = S/cm²)	Asbestos Type Identified	S<5u	S>5u	Asb conc (Air = S/cc) or (Dust = S/cm²)
1R-03225	N/A		5000 Highway 37 N	#10 Clean Room Perimeter	#10 Clean Room	Air	Indoor	Stationary	Field Sample	N/A	1200	10/25/2000	0 005													UNK	0	0	< 0.00500
1R-03226	N/A		5000 Highway 37 N	Volpe Trailer	#12 Volpe/EPA Trailer	Air	Indoor	Stationary	Field Sample	N/A	795	10/25/2000	0 004													UNK	0	0	< 0 00470
1R-03227	N/A		5000 Highway 37 N	Northcentral	#21 Northcentral #1	Air	Outdoor	Stationary	Field Sample	N/A	1200	10/25/2000	< 0.002													UNK	0	0	< 0 00500
1R-03228	N/A		5000 Highway 37 N	Northcentral	#22 Northcentral #2	Air	Outdoor	Stationary	Field Sample	N/A	1200	10/25/2000	< 0.002													UNK	0	0	< 0 00500
1R-03229	N/A	Water Hose Operator	5000 Highway 37 N	Property	Shoulder	Air	Outdoor	Personal	Field Sample	N/A	528	10/25/2000	0.02													TREM	1	2	0.01700
1R-03230	N/A	Water Hose Operator	5000 Highway 37 N	Property	Shoulder	Air	Outdoor	Personal	Field Sample	N/A	99	10/25/2000	0.031													UNK	0	0	< 0.03140
1R-03231	N/A	Operate - Front end loader	5000 Highway 37 N	Property	Shoulder	Air	Outdoor	Personal	Field Sample	N/A	566	10/25/2000	0 033													TREM	4	2	0.03160
1R-03232	N/A	Operate - Front end loader	5000 Highway 37 N	Property	Shoulder	Air	Outdoor	Personal	Field Sample	N/A	103	10/25/2000	< 0.026													UNK	0	0	< 0.02900
1R-03237	N/A		5000 Highway 37 N	Clearance	Driveway Clearance #1	Air	Outdoor	Stationary	Field Sample	Clear	985	10/25/2000	< 0.003													UNK	0	0	< 0.00430
1R-03238	N/A		5000 Highway 37 N	Clearance	Driveway Clearance #2	Air	Outdoor	Stationary	Field Sample	Clear	1143	10/25/2000	< 0.002													UNK	0	0	< 0.00440
1R-03239	N/A		5000 Highway 37 N	Clearance	Driveway Clearance #3	Air	Outdoor	Stationary	Field Sample	Clear	1195	10/25/2000	< 0.002													UNK	0	0	< 0.00500
1R-03240	N/A		5000 Highway 37 N	Clearance	Driveway Clearance #4	Air	Outdoor	Stationary	Field Sample	Clear	788	10/25/2000	< 0.003													UNK	0	0	< 0.00470
1R-03241	N/A		5000 Highway 37 N	Clearance	Driveway Clearance #5	Air	Outdoor	Stationary	Field Sample	Clear	1200	10/25/2000	< 0 002													UNK	0	0	< 0 00500
1R-03242	N/A		5000 Highway 37 N	Waterpump Station	#23 Waterpump Station	Air	Outdoor	Stationary	Field Sample	N/A	1200	10/25/2000	< 0 002													TREM	1	0	0 00500
1R-03243	N/A		5000 Highway 37 N	#2 North Main Gate Perimeter	#2 North Main Gate	Air	Outdoor	Stationary	Field Sample	N/A	1200	10/26/2000	0 003													UNK	0	0	< 0.00500
1R-03246	N/A		5000 Highway 37 N	#5 Southwest Perimeter	#5 Southwest Perimeter	Air	Outdoor	Stationary	Field Sample	N/A	1125	10/26/2000	< 0.002													UNK	0	0	< 0.00440
1R-03247	N/A		5000 Highway 37 N	#6 West Perimeter	#6 West Perimeter	Air	Outdoor	Stationary	Field Sample	N/A	478	10/26/2000	< 0 006													UNK	0	0	< 0.00630
1R-03248	N/A		5000 Highway 37 N	#7 Northwest Perimeter	#7 Northwest Gate	Air	Outdoor	Stationary	Field Sample	N/A	1128	10/26/2000	< 0.002													TREM	0	1	0.00440
1R-03249	N/A		5000 Highway 37 N	#9 NAFU Perimeter	#9 NAFU	Air	Outdoor	Stationary	Field Sample	N/A	1200	10/26/2000	< 0 002													UNK	0	0	< 0 00500
1R-03250	N/A		5000 Highway 37 N	#10 Clean Room Perimeter	#10 Clean Room	Air	Indoor	Stationary	Field Sample	N/A	1200	10/26/2000	0 007													UNK	0	0	< 0 00500
1R-03251	N/A		5000 Highway 37 N	Marcor Office	#13 Marcor Office Trailer	Air	Indoor	Stationary	Field Sample	N/A	528	10/26/2000	< 0 005													UNK	0	0	< 0 00570
1R-03252	N/A		5000 Highway 37 N	Northcentral	#21 Northcentral #1	Air	Outdoor	Stationary	Field Sample	N/A	1248	10/26/2000	< 0 002													UNK	0	0	< 0 00480
1R-03253	N/A		5000 Highway 37 N	Northcentral	#22 Northcentral #2	Air	Outdoor	Stationary	Field Sample	N/A	1240	10/26/2000	< 0 002													UNK	0	0	< 0 00480
1R-03254	N/A		5000 Highway 37 N	Clearance	Driveway Clearance #1	Air	Outdoor	Stationary	Field Sample	Clear	1200	10/26/2000	< 0 002													UNK	0	0	< 0 00500
1R-03255	N/A		5000 Highway 37 N	Clearance	Driveway Clearance #2	Air	Outdoor	Stationary	Field Sample	Clear	1050	10/26/2000	< 0 003													UNK	0	0	< 0 00470
1R-03256	N/A		5000 Highway 37 N	Clearance	Driveway Clearance #3	Air	Outdoor	Stationary	Field Sample	Clear	1200	10/26/2000	< 0 002													UNK	0	0	< 0 00500
1R-03257	N/A		5000 Highway 37 N	Clearance	Driveway Clearance #4	Air	Outdoor	Stationary	Field Sample	Clear	1200	10/26/2000	< 0 002													UNK	0	0	< 0 00500
1R-03258	N/A		5000 Highway 37 N	Clearance	Driveway Clearance #5	Air	Outdoor	Stationary	Field Sample	Clear	1200	10/26/2000	0 003													UNK	0	0	< 0 00500
1R-03259	N/A	Traffic Control	5000 Highway 37 N	Property	Shoulder	Air	Outdoor	Personal	Field Sample	N/A	571	10/26/2000	< 0 005													TREM	1	0	0 00520
1R-03260	N/A	Traffic Control	5000 Highway 37 N	Property	Shoulder	Air	Outdoor	Personal	Field Sample	N/A	66	10/26/2000	< 0.041													UNK	0	0	< 0 04520
1R-03261	N/A	Traffic Control	5000 Highway 37 N	Property	Shoulder	Air	Outdoor	Personal	Field Sample	N/A	757	10/26/2000	0 012													TREM	1	0	0 00560
1R-03262	N/A	Traffic Control	5000 Highway 37 N	Property	Shoulder	Air	Outdoor	Personal	Field Sample	N/A	51	10/26/2000	< 0 041													UNK	0	0	< 0 04520
1R-03267	N/A		5000 Highway 37 N	Waterpump Station	#23 Waterpump Station	Air	Outdoor	Stationary	Field Sample	N/A	1200	10/26/2000	< 0.002													UNK	0	0	< 0 00500
1R-03268	N/A		5000 Highway 37 N	#2 North Main Gate Perimeter	#2 North Main Gate	Air	Outdoor	Stationary	Field Sample	N/A	1218	10/27/2000	0 003													UNK	0	0	< 0 00490
1R-03271	N/A		5000 Highway 37 N	#5 Southwest Perimeter	#5 Southwest Perimeter	Air	Outdoor	Stationary	Field Sample	N/A	1040	10/27/2000	< 0 003													TREM	1	1	0.00960

Criteria:

Sample ID	Scenario	Task	Property Group (Location)	Sample Group	Location Description (Sub Location)	Media Type	Matrix	Sample Type	Category	Pre Post Clear	Vol (air=L)/ Area (dust=cm²)	Sample Date	PCM (METHOD - NIOSH 7400)	AHERA / ASTM 5755															
															Libby Amphiboles (LA)				Chrysotile (C)				Other Amphiboles (OA)				Total Asbestos			
													Fibers/CC	Filter Status Non Analyzed	S<5u	S>5u	Analytical Sensitivity (Air = S/cc) or (Dust = S/cm²)	Asb conc (Air = S/cc) or (Dust = S/cm²)	S<5u	S>5u	Analytical Sensitivity (Air = S/cc) or (Dust = S/cm²)	Asb conc (Air = S/cc) or (Dust = S/cm²)	S<5u	S>5u	Analytical Sensitivity (Air = S/cc) or (Dust = S/cm²)	Asb conc (Air = S/cc) or (Dust = S/cm²)	Asbestos Type Identified	S<5u	S>5u	Asb conc (Air = S/cc) or (Dust = S/cm²)
1R-03272	N/A		5000 Highway 37 N	#6 West Perimeter	#6 West Perimeter	Air	Outdoor	Stationary	Field Sample	N/A	1200	10/27/2000	< 0 002														UNK	0	0	< 0.00500
1R-03273	N/A		5000 Highway 37 N	#7 Northwest Perimeter	#7 Northwest Gate	Air	Outdoor	Stationary	Field Sample	N/A	1200	10/27/2000	< 0 002														UNK	0	0	< 0.00500
1R-03274	N/A		5000 Highway 37 N	#9 NAFU Perimeter	#9 NAFU	Air	Outdoor	Stationary	Field Sample	N/A	663	10/27/2000	< 0 004														TREM	1	1	0.00900
1R-03275	N/A		5000 Highway 37 N	#10 Clean Room Perimeter	#10 Clean Room	Air	Indoor	Stationary	Field Sample	N/A	1218	10/27/2000	0.006														TREM	1	0	0.00490
1R-03276	N/A		5000 Highway 37 N	Marcor Office	#14 Marcor Supenntendent Office Trailer	Air	Indoor	Stationary	Field Sample	N/A	1200	10/27/2000	< 0.002														UNK	0	0	< 0.00500
1R-03277	N/A		5000 Highway 37 N	Northcentral	#21 Northcentral #1	Air	Outdoor	Stationary	Field Sample	N/A	1200	10/27/2000	< 0.002														UNK	0	0	< 0.00500
1R-03278	N/A		5000 Highway 37 N	Northcentral	#22 Northcentral #2	Air	Outdoor	Stationary	Field Sample	N/A	1200	10/27/2000	< 0 002														UNK	0	0	< 0.00500
1R-03279	N/A		5000 Highway 37 N	Waterpump Station	#23 Waterpump Station	Air	Outdoor	Stationary	Field Sample	N/A	1200	10/27/2000	< 0.002														UNK	0	0	< 0.00500
1R-03280	N/A		5000 Highway 37 N	Clearance	Dnveway Clearance #1	Air	Outdoor	Stationary	Field Sample	Clear	993	10/27/2000	0.004														UNK	0	0	< 0.00430
1R-03281	N/A		5000 Highway 37 N	Clearance	Driveway Clearance #2	Air	Outdoor	Stationary	Field Sample	Clear	1075	10/27/2000	< 0.003														UNK	0	0	< 0.00460
1R-03282	N/A		5000 Highway 37 N	Clearance	Dnveway Clearance #3	Air	Outdoor	Stationary	Field Sample	Clear	1200	10/27/2000	< 0.002														UNK	0	0	< 0.00500
1R-03283	N/A		5000 Highway 37 N	Clearance	Driveway Clearance #4	Air	Outdoor	Stationary	Field Sample	Clear	1213	10/27/2000	< 0.002														TREM	1	0	0.00490
1R-03284	N/A		5000 Highway 37 N	Clearance	Dnveway Clearance #5	Air	Outdoor	Stationary	Field Sample	Clear	1200	10/27/2000	< 0.002														UNK	0	0	< 0.00500
1R-03285	N/A	Foreman	5000 Highway 37 N	Property	Shoulder	Air	Outdoor	Personal	Field Sample	N/A	570	10/27/2000	< 0.005														TREM	1	0	0.00520
1R-03286	N/A	Foreman	5000 Highway 37 N	Property	Shoulder	Air	Outdoor	Personal	Field Sample	N/A	66	10/27/2000	< 0 041														UNK	0	0	< 0.04520
1R-03287	N/A	Operate - Bulldozer	5000 Highway 37 N	Property	Shoulder	Air	Outdoor	Personal	Field Sample	N/A	564	10/27/2000	0.006														TREM	3	0	0 01590
1R-03288	N/A	Operate - Bulldozer	5000 Highway 37 N	Property	Shoulder	Air	Outdoor	Personal	Field Sample	N/A	68	10/27/2000	< 0.04														UNK	0	0	< 0.04390
1R-03293	N/A		5000 Highway 37 N	#2 North Main Gate Perimeter	#2 North Main Gate	Air	Outdoor	Stationary	Field Sample	N/A	1200	10/28/2000	< 0.002														UNK	0	0	< 0.00500
1R-03296	N/A		5000 Highway 37 N	#5 Southwest Perimeter	#5 Southwest Perimeter	Air	Outdoor	Stationary	Field Sample	N/A	1200	10/28/2000	< 0.002														UNK	0	0	< 0.00500
1R-03297	N/A		5000 Highway 37 N	#6 West Perimeter	#6 West Perimeter	Air	Outdoor	Stationary	Field Sample	N/A	1200	10/28/2000	< 0.002														UNK	0	0	< 0.00500
1R-03298	N/A		5000 Highway 37 N	#7 Northwest Perimeter	#7 Northwest Gate	Air	Outdoor	Stationary	Field Sample	N/A	1200	10/28/2000	< 0 002														UNK	0	0	< 0.00500
1R-03299	N/A		5000 Highway 37 N	#9 NAFU Perimeter	#9 NAFU	Air	Outdoor	Stationary	Field Sample	N/A	1200	10/28/2000	< 0.002														UNK	0	0	< 0.00500
1R-03300	N/A		5000 Highway 37 N	#10 Clean Room Perimeter	#10 Clean Room	Air	Indoor	Stationary	Field Sample	N/A	1200	10/28/2000	0.003														TREM	0	1	0.00500
1R-03301	N/A		5000 Highway 37 N	Northcentral	#21 Northcentral #1	Air	Outdoor	Stationary	Field Sample	N/A	1200	10/28/2000	< 0 002														UNK	0	0	< 0.00500
1R-03302	N/A		5000 Highway 37 N	Northcentral	#22 Northcentral #2	Air	Outdoor	Stationary	Field Sample	N/A	1200	10/28/2000	< 0.002														UNK	0	0	< 0.00500
1R-03303	N/A		5000 Highway 37 N	Waterpump Station	#23 Waterpump Station	Air	Outdoor	Stationary	Field Sample	N/A	1200	10/28/2000	< 0.002														UNK	0	0	< 0.00500
1R-03304	N/A	Project Manager	5000 Highway 37 N	Property	Shoulder	Air	Outdoor	Personal	Field Sample	N/A	518	10/28/2000	< 0.005														UNK	0	0	< 0.00580
1R-03305	N/A	Project Manager	5000 Highway 37 N	Property	Shoulder	Air	Outdoor	Personal	Field Sample	N/A	66	10/28/2000	< 0 041														UNK	0	0	< 0.04520
1R-03306	N/A	Labor	5000 Highway 37 N	Property	Shoulder	Air	Outdoor	Personal	Field Sample	N/A	518	10/28/2000	0.018														UNK	0	0	< 0.00580
1R-03307	N/A	Labor	5000 Highway 37 N	Property	Shoulder	Air	Outdoor	Personal	Field Sample	N/A	66	10/28/2000	0.208														TREM	5	8	0.58790
1R-03312	N/A		5000 Highway 37 N	#2 North Main Gate Perimeter	#2 North Main Gate	Air	Outdoor	Stationary	Field Sample	N/A	1213	10/30/2000	0.002														TREM	4	2	0.02950
1R-03315	N/A		5000 Highway 37 N	#5 Southwest Perimeter	#5 Southwest Perimeter	Air	Outdoor	Stationary	Field Sample	N/A	1075	10/30/2000	< 0.003														UNK	0	0	< 0.00460
1R-03316	N/A		5000 Highway 37 N	#6 West Perimeter	#6 West Perimeter	Air	Outdoor	Stationary	Field Sample	N/A	1200	10/30/2000	< 0 002														TREM	1	1	0.00990
1R-03317	N/A		5000 Highway 37 N	#7 Northwest Perimeter	#7 Northwest Gate	Air	Outdoor	Stationary	Field Sample	N/A	1200	10/30/2000	< 0.002														UNK	0	0	< 0.00500
1R-03318	N/A		5000 Highway 37 N	#9 NAFU Perimeter	#9 NAFU	Air	Outdoor	Stationary	Field Sample	N/A	1213	10/30/2000	< 0.002														UNK	0	0	< 0.00490
1R-03319	N/A		5000 Highway 37 N	#10 Clean Room Perimeter	#10 Clean Room	Air	Outdoor	Stationary	Field Sample	N/A	1213	10/30/2000	< 0.002														UNK	0	0	< 0.00490

Criteria:

Server-Database: \\204.47.48.36\Libby2

Sample ID	Scenario	Task	Property Group (Location)	Sample Group	Location Description (Sub Location)	Media Type	Matrix	Sample Type	Category	Pre Post Clear	Vol (air=L)/ Area (dust=cm²)	Sample Date	PCM (METHOD - NIOSH 7400)	AHERA / ASTM 5755													
															Libby Amphiboles (LA)				Chrysotile (C)				Other Amphiboles (OA)				Total Asbestos			
													Fibers/CC	Filter Status Non Analyzed	S<5u	S>5u	Analytical Sensitivity (Air = S/cc) or (Dust = S/cm²)	Asb conc (Air = S/cc) or (Dust = S/cm²)	S<5u	S>5u	Analytical Sensitivity (Air = S/cc) or (Dust = S/cm²)	Asb conc (Air = S/cc) or (Dust = S/cm²)	S<5u	S>5u	Analytical Sensitivity (Air = S/cc) or (Dust = S/cm²)	Asb conc (Air = S/cc) or (Dust = S/cm²)	Asbestos Type Identified	S<5u	S>5u	Asb conc (Air = S/cc) or (Dust = S/cm²)
1R-03320	N/A		5000 Highway 37 N	Northcentral	#21 Northcentral #1	Air	Outdoor	Stationary	Field Sample	N/A	1200	10/30/2000	< 0.002												UNK	0	0	< 0.00500
1R-03321	N/A		5000 Highway 37 N	Northcentral	#22 Northcentral #2	Air	Outdoor	Stationary	Field Sample	N/A	1200	10/30/2000	< 0.002												UNK	0	0	< 0.00500
1R-03322	N/A		5000 Highway 37 N	Waterpump Station	#23 Waterpump Station	Air	Outdoor	Stationary	Field Sample	N/A	1213	10/30/2000	< 0.002												UNK	0	0	< 0.00490
1R-03331	N/A	Traffic Control	5000 Highway 37 N	Property	Shoulder	Air	Outdoor	Personal	Field Sample	N/A	576	10/30/2000	0.025												TREM	4	0	0.02070
1R-03332	N/A	Traffic Control	5000 Highway 37 N	Property	Shoulder	Air	Outdoor	Personal	Field Sample	N/A	66	10/30/2000	< 0.041												UNK	0	0	< 0.04520
1R-03333	N/A	Traffic Control	5000 Highway 37 N	Property	Shoulder	Air	Outdoor	Personal	Field Sample	N/A	390	10/30/2000	0.021												TREM	0	1	0.00770
1R-03334	N/A	Traffic Control	5000 Highway 37 N	Property	Shoulder	Air	Outdoor	Personal	Field Sample	N/A	66	10/30/2000	< 0.041												UNK	0	0	< 0.04520
1R-03339	N/A		5000 Highway 37 N	#2 North Main Gate Perimeter	#2 North Main Gate	Air	Outdoor	Stationary	Field Sample	N/A	1200	10/31/2000	< 0.002												UNK	0	0	< 0.00500
1R-03342	N/A		5000 Highway 37 N	#5 Southwest Perimeter	#5 Southwest Perimeter	Air	Outdoor	Stationary	Field Sample	N/A	1200	10/31/2000	< 0.002												UNK	0	0	< 0.00500
1R-03343	N/A		5000 Highway 37 N	#6 West Perimeter	#6 West Perimeter	Air	Outdoor	Stationary	Field Sample	N/A	963	10/31/2000	< 0.003												UNK	0	0	< 0.00440
1R-03344	N/A		5000 Highway 37 N	#7 Northwest Perimeter	#7 Northwest Gate	Air	Outdoor	Stationary	Field Sample	N/A	1200	10/31/2000	< 0.002												UNK	0	0	< 0.00500
1R-03345	N/A		5000 Highway 37 N	#9 NAFU Perimeter	#9 NAFU	Air	Outdoor	Stationary	Field Sample	N/A	1200	10/31/2000	0.003												UNK	0	0	< 0.00500
1R-03346	N/A		5000 Highway 37 N	#10 Clean Room Perimeter	#10 Clean Room	Air	Indoor	Stationary	Field Sample	N/A	1200	10/31/2000	< 0.002												UNK	0	0	< 0.00500
1R-03347	N/A		5000 Highway 37 N	Northcentral	#21 Northcentral #1	Air	Outdoor	Stationary	Field Sample	N/A	1200	10/31/2000	< 0.002												UNK	0	0	< 0.00500
1R-03348	N/A		5000 Highway 37 N	Northcentral	#22 Northcentral #2	Air	Outdoor	Stationary	Field Sample	N/A	1200	10/31/2000	< 0.002												UNK	0	0	< 0.00500
1R-03349	N/A		5000 Highway 37 N	Waterpump Station	#23 Waterpump Station	Air	Outdoor	Stationary	Field Sample	N/A	1200	10/31/2000	< 0.002												UNK	0	0	< 0.00500
1R-03350	N/A		5000 Highway 37 N	Volpe Trailer	#12 Volpe/EPA Trailer	Air	Indoor	Stationary	Field Sample	N/A	1200	10/31/2000	0.012												UNK	0	0	< 0.00500
1R-03351	N/A	Operate - Loader/ Water Truck	5000 Highway 37 N	Property	Shoulder	Air	Outdoor	Personal	Field Sample	N/A	576	10/31/2000	0.027												TREM	0	1	0.00520
1R-03352	N/A	Operate - Loader/ Water Truck	5000 Highway 37 N	Property	Shoulder	Air	Outdoor	Personal	Field Sample	N/A	70	10/31/2000	0.126												UNK	0	0	< 0.04260
1R-03353	N/A	Operate - Excavator	5000 Highway 37 N	Property	Shoulder	Air	Outdoor	Personal	Field Sample	N/A	576	10/31/2000	0.074												TREM	1	2	0.01550
1R-03354	N/A	Operate - Excavator	5000 Highway 37 N	Property	Shoulder	Air	Outdoor	Personal	Field Sample	N/A	73	10/31/2000	0.094												TREM	2	3	0.20440
1R-03462	N/A		5000 Highway 37 N	#5 Southwest Perimeter	#5 Southwest Perimeter	Air	Outdoor	Stationary	Field Sample	N/A	1013	11/1/2000	< 0.003												UNK	0	0	< 0.00490
1R-03463	N/A		5000 Highway 37 N	#6 West Perimeter	#6 West Perimeter	Air	Outdoor	Stationary	Field Sample	N/A	1020	11/1/2000	< 0.003												UNK	0	0	< 0.00490
1R-03464	N/A		5000 Highway 37 N	#7 Northwest Perimeter	#7 Northwest Gate	Air	Outdoor	Stationary	Field Sample	N/A	1200	11/1/2000	< 0.002												UNK	0	0	< 0.00500
1R-03465	N/A		5000 Highway 37 N	#9 NAFU Perimeter	#9 NAFU	Air	Outdoor	Stationary	Field Sample	N/A	1200	11/1/2000	< 0.002												UNK	0	0	< 0.00500
1R-03466	N/A		5000 Highway 37 N	#10 Clean Room Perimeter	#10 Clean Room	Air	Indoor	Stationary	Field Sample	N/A	1200	11/1/2000	< 0.002												UNK	0	0	< 0.00500
1R-03467	N/A		5000 Highway 37 N	Marcor Office	#13 Marcor Office Trailer	Air	Indoor	Stationary	Field Sample	N/A	593	11/1/2000	< 0.005												UNK	0	0	< 0.00500
1R-03468	N/A		5000 Highway 37 N	Northcentral	#21 Northcentral #1	Air	Outdoor	Stationary	Field Sample	N/A	1213	11/1/2000	< 0.002												UNK	0	0	< 0.00490
1R-03469	N/A		5000 Highway 37 N	Northcentral	#22 Northcentral #2	Air	Outdoor	Stationary	Field Sample	N/A	1200	11/1/2000	< 0.002												UNK	0	0	< 0.00500
1R-03470	N/A		5000 Highway 37 N	Waterpump Station	#23 Waterpump Station	Air	Outdoor	Stationary	Field Sample	N/A	1200	11/1/2000	< 0.002												UNK	0	0	< 0.00500
1R-03471	N/A	Labor	5000 Highway 37 N	Property	Shoulder	Air	Outdoor	Personal	Field Sample	N/A	431	11/1/2000	0.01												TREM	2	3	0.03490
1R-03472	N/A	Labor	5000 Highway 37 N	Property	Shoulder	Air	Outdoor	Personal	Field Sample	N/A	66	11/1/2000	< 0.041												UNK	0	0	< 0.04520
1R-03474	N/A	Labor	5000 Highway 37 N	Property	Shoulder	Air	Outdoor	Personal	Field Sample	N/A	66	11/1/2000	< 0.041												UNK	0	0	< 0.04520
1R-03481	N/A		5000 Highway 37 N	#2 North Main Gate Perimeter	#2 North Main Gate	Air	Outdoor	Stationary	Field Sample	N/A	1215	11/2/2000	< 0.002												UNK	0	0	< 0.00490
1R-03484	N/A		5000 Highway 37 N	#5 Southwest Perimeter	#5 Southwest Perimeter	Air	Outdoor	Stationary	Field Sample	N/A	995	11/2/2000	< 0.003												UNK	0	0	< 0.00500

Sample ID	Scenario	Task	Property Group (Location)	Sample Group	Location Description (Sub Location)	Media Type	Matrix	Sample Type	Category	Pre Post Clear	Vol (air=L) Area (dust=cm²)	Sample Date	PCM (METHOD - NIOSH 7400)	AHERA / ASTM 5755															
															Libby Amphiboles (LA)				Chrysotile (C)				Other Amphiboles (OA)				Total Asbestos			
													Fibers/CC	Filter Status Non Analyzed	S<5u	S>5u	Analytical Sensitivity (Air = S/cc) or (Dust = S/cm²)	Asb conc (Air = S/cc) or (Dust = S/cm²)	S<5u	S>5u	Analytical Sensitivity (Air = S/cc) or (Dust = S/cm²)	Asb conc (Air = S/cc) or (Dust = S/cm²)	S<5u	S>5u	Analytical Sensitivity (Air = S/cc) or (Dust = S/cm²)	Asb conc (Air = S/cc) or (Dust = S/cm²)	Asbestos Type Identified	S<5u	S>5u	Asb conc (Air = S/cc) or (Dust = S/cm²)
1R-03485	N/A		5000 Highway 37 N	#6 West Perimeter	#6 West Perimeter	Air	Outdoor	Stationary I	Field Sample	N/A	963	11/2/2000	< 0 003													UNK	0	0	< 0 00460
1R-03486	N/A		5000 Highway 37 N	#7 Northwest Perimeter	#7 Northwest Gate	Air	Outdoor	Stationary I	Field Sample	N/A	1200	11/2/2000	< 0 002													UNK	0	0	< 0 00500
1R-03488	N/A		5000 Highway 37 N	#10 Clean Room Perimeter	#10 Clean Room	Air	Indoor	Stationary	Field Sample	N/A	1215	11/2/2000	< 0 002													TREM	1	0	0 00490
1R-03489	N/A		5000 Highway 37 N	Northcentral	#21 Northcentral #1	Air	Outdoor	Stationary	Field Sample	N/A	1200	11/2/2000	< 0 002													UNK	0	0	< 0 00500
1R-03490	N/A		5000 Highway 37 N	Northcentral	#22 Northcentral #2	Air	Outdoor	Stationary	Field Sample	N/A	1210	11/2/2000	< 0 002													UNK	0	0	< 0 00490
1R-03491	N/A		5000 Highway 37 N	Waterpump Station	#23 Waterpump Station	Air	Outdoor	Stationary	Field Sample	N/A	1200	11/2/2000	< 0 002													UNK	0	0	< 0 00500
1R-03492	N/A		5000 Highway 37 N	Marcor Office	#14 Marcor Superintendent Office Trailer	Air	Outdoor	Stationary	Field Sample	N/A	1200	11/2/2000	< 0 002													UNK	0	0	< 0 00500
1R-03496	N/A	Drive - Water truck	5000 Highway 37 N	Property	Shoulder	Air	Outdoor	Personal	Field Sample	N/A	73	11/2/2000													TREM	5	3	0 32710
1R-03497	N/A	Labor	5000 Highway 37 N	Property	Shoulder	Air	Outdoor	Personal	Field Sample	N/A	484	11/2/2000	0 016													TREM	2	1	0 01850
1R-03498	N/A	Labor	5000 Highway 37 N	Property	Shoulder	Air	Outdoor	Personal	Field Sample	N/A	70	11/2/2000	< 0 039													UNK	0	0	< 0 04260
1R-03503	N/A		5000 Highway 37 N	#2 North Main Gate Perimeter	#2 North Main Gate	Air	Outdoor	Stationary I	Field Sample	N/A	1213	11/3/2000	< 0 002													UNK	0	0	< 0 00490
1R-03504	N/A		5000 Highway 37 N	#3 East Perimeter	#3 East Perimeter	Air	Outdoor	Stationary I	Field Sample	N/A	1205	11/3/2000	< 0 002													UNK	0	0	< 0 00500
1R-03505	N/A		5000 Highway 37 N	#4 Southeast Perimeter	#4 Southeast Perimeter	Air	Outdoor	Stationary I	Field Sample	N/A	935	11/3/2000	< 0 003													UNK	0	0	< 0 00460
1R-03506	N/A		5000 Highway 37 N	#5 Southwest Perimeter	#5 Southwest Perimeter	Air	Outdoor	Stationary I	Field Sample	N/A	983	11/3/2000	< 0 003													UNK	0	0	< 0 00430
1R-03509	N/A		5000 Highway 37 N	#9 NAFU Perimeter	#9 NAFU	Air	Outdoor	Stationary I	Field Sample	N/A	1225	11/3/2000	< 0 002													UNK	0	0	< 0 00490
1R-03510	N/A		5000 Highway 37 N	#10 Clean Room Perimeter	#10 Clean Room	Air	Indoor	Stationary	Field Sample	N/A	1225	11/3/2000	0 004													TREM	1	0	0 00490
1R-03511	N/A		5000 Highway 37 N	Northcentral	#21 Northcentral #1	Air	Outdoor	Stationary	Field Sample	N/A	1200	11/3/2000	< 0 002													UNK	0	0	< 0 00500
1R-03512	N/A		5000 Highway 37 N	Northcentral	#22 Northcentral #2	Air	Outdoor	Stationary	Field Sample	N/A	1200	11/3/2000	< 0 002													UNK	0	0	< 0 00500
1R-03513	N/A		5000 Highway 37 N	Waterpump Station	#23 Waterpump Station	Air	Outdoor	Stationary	Field Sample	N/A	1225	11/3/2000	< 0 002													UNK	0	0	< 0 00500
1R-03517	N/A	Operate - Bulldozer	5000 Highway 37 N	Property	Shoulder	Air	Outdoor	Personal	Field Sample	N/A	90	11/3/2000	0 142													UNK	0	0	< 0 03320
1R-03518	N/A	Worker	5000 Highway 37 N	Property	Shoulder	Air	Outdoor	Personal	Field Sample	N/A	624	11/3/2000	0 027													TREM	2	6	0 03830
1R-03519	N/A	Worker	5000 Highway 37 N	Property	Shoulder	Air	Outdoor	Personal	Field Sample	N/A	92	11/3/2000	0 112													TREM	4	2	0 19460
1R-03524	N/A		5000 Highway 37 N	#2 North Main Gate Perimeter	#2 North Main Gate	Air	Outdoor	Stationary I	Field Sample	N/A	820	11/4/2000	< 0 003													UNK	0	0	< 0 00450
1R-03525	N/A		5000 Highway 37 N	#3 East Perimeter	#3 East Perimeter	Air	Outdoor	Stationary I	Field Sample	N/A	835	11/4/2000	< 0 003													UNK	0	0	< 0 00450
1R-03526	N/A		5000 Highway 37 N	#4 Southeast Perimeter	#4 Southeast Perimeter	Air	Outdoor	Stationary I	Field Sample	N/A	788	11/4/2000	< 0 003													UNK	0	0	< 0 00470
1R-03527	N/A		5000 Highway 37 N	#5 Southwest Perimeter	#5 Southwest Perimeter	Air	Outdoor	Stationary I	Field Sample	N/A	838	11/4/2000	< 0 003													UNK	0	0	< 0 00450
1R-03530	N/A		5000 Highway 37 N	#9 NAFU Perimeter	#9 NAFU	Air	Outdoor	Stationary I	Field Sample	N/A	810	11/4/2000	< 0 003													UNK	0	0	< 0 00460
1R-03531	N/A		5000 Highway 37 N	#10 Clean Room Perimeter	#10 Clean Room	Air	Indoor	Stationary	Field Sample	N/A	970	11/4/2000	0 003													UNK	0	0	< 0 00440
1R-03532	N/A		5000 Highway 37 N	Northcentral	#21 Northcentral #1	Air	Outdoor	Stationary	Field Sample	N/A	858	11/4/2000	< 0 003													UNK	0	0	< 0 00500
1R-03533	N/A		5000 Highway 37 N	Northcentral	#22 Northcentral #2	Air	Outdoor	Stationary	Field Sample	N/A	863	11/4/2000	< 0 003													UNK	0	0	< 0 00490
1R-03534	N/A		5000 Highway 37 N	Waterpump Station	#23 Waterpump Station	Air	Outdoor	Stationary	Field Sample	N/A	815	11/4/2000	< 0 003													UNK	0	0	< 0 00460
1R-03538	N/A	Operate - Bulldozer	5000 Highway 37 N	Property	Shoulder	Air	Outdoor	Personal	Field Sample	N/A	99	11/4/2000	0 03													UNK	0	0	< 0 03010
1R-03539	N/A	Foreman	5000 Highway 37 N	Property	Shoulder	Air	Outdoor	Personal	Field Sample	N/A	581	11/4/2000	0 016													UNK	0	0	< 0 00510
1R-03540	N/A	Foreman	5000 Highway 37 N	Property	Shoulder	Air	Outdoor	Personal	Field Sample	N/A	84	11/4/2000	< 0 032													UNK	0	0	< 0 03550
1R-03545	N/A		5000 Highway 37 N	#2 North Main Gate Perimeter	#2 North Main Gate	Air	Outdoor	Stationary I	Field Sample	N/A	1250	11/6/2000	< 0 002													TREM	0	2	0 00960
1R-03548	N/A		5000 Highway 37 N	#5 Southwest Perimeter	#5 Southwest Perimeter	Air	Outdoor	Stationary I	Field Sample	N/A	1118	11/6/2000	< 0 002													UNK	0	0	< 0 00440

Criteria:

Server-Database: \\204.47.48.36\Libby2

Sample ID	Scenario	Task	Property Group (Location)	Sample Group	Location Description (Sub Location)	Media Type	Matrix	Sample Type	Category	Pre Post Clear	Vol (air=L)/ Area (dust=cm²)	Sample Date	PCM (METHOD - NIOSH 7400)	AHERA / ASTM 5755															
															Libby Amphiboles (LA)				Chrysotile (C)				Other Amphiboles (OA)				Total Asbestos			
													Fibers/CC	Filter Status Non Analyzed	S<5u	S>5u	Analytical Sensitivity (Air = S/cc) or (Dust = S/cm²)	Asb conc (Air = S/cc) or (Dust = S/cm²)	S<5u	S>5u	Analytical Sensitivity (Air = S/cc) or (Dust = S/cm²)	Asb conc (Air = S/cc) or (Dust = S/cm²)	S<5u	S>5u	Analytical Sensitivity (Air = S/cc) or (Dust = S/cm²)	Asb conc (Air = S/cc) or (Dust = S/cm²)	Asbestos Type Identified	S<5u	S>5u	Asb conc (Air = S/cc) or (Dust = S/cm²)
1R-03549	N/A		5000 Highway 37 N	#6 West Perimeter	#6 West Perimeter	Air	Outdoor	Stationary I	Field Sample	N/A	1000	11/6/2000	< 0.003														UNK	0	0	< 0.00500
1R-03550	N/A		5000 Highway 37 N	#7 Northwest Perimeter	#7 Northwest Gate	Air	Outdoor	Stationary I	Field Sample	N/A	1183	11/6/2000	< 0.002														UNK	0	0	< 0.00420
1R-03551	N/A		5000 Highway 37 N	#9 NAFU Perimeter	#9 NAFU	Air	Outdoor	Stationary I	Field Sample	N/A	1250	11/6/2000	< 0.002														UNK	0	0	< 0.00480
1R-03552	N/A		5000 Highway 37 N	#10 Clean Room Perimeter	#10 Clean Room	Air	Indoor	Stationary	Field Sample	N/A	1250	11/6/2000	< 0.002														TREM	0	1	0.00480
1R-03553	N/A		5000 Highway 37 N	Northcentral	#21 Northcentral #1	Air	Outdoor	Stationary	Field Sample	N/A	1210	11/6/2000	< 0.002														UNK	0	0	< 0.00490
1R-03554	N/A		5000 Highway 37 N	Northcentral Waterpump	#22 Northcentral #2 #23 Waterpump	Air	Outdoor	Stationary	Field Sample	N/A	588	11/6/2000	< 0.005														UNK	0	0	< 0.00510
1R-03555	N/A		5000 Highway 37 N	Station	Station	Air	Outdoor	Stationary	Field Sample	N/A	1200	11/6/2000	< 0.002														UNK	0	0	< 0.00500
1R-03558	N/A	Labor	5000 Highway 37 N	Property	Shoulder	Air	Outdoor	Personal	Field Sample	N/A	576	11/6/2000	0.012														UNK	0	0	< 0.00520
1R-03559	N/A	Labor	5000 Highway 37 N	Property	Shoulder	Air	Outdoor	Personal	Field Sample	N/A	66	11/6/2000	< 0.041														UNK	0	0	< 0.04520
1R-03560	N/A	Operate - Bulldozer	5000 Highway 37 N	Property	Shoulder	Air	Outdoor	Personal	Field Sample	N/A	580	11/6/2000	0.018														TREM	7	1	0.04120
1R-03581	N/A	Operate - Bulldozer	5000 Highway 37 N	Property	Shoulder	Air	Outdoor	Personal	Field Sample	N/A	66	11/6/2000	< 0.041														UNK	0	0	< 0.04520
1R-03586	N/A		5000 Highway 37 N	#10 Clean Room Perimeter	#10 Clean Room	Air	Indoor	Stationary	Field Sample	N/A	1288	11/5/2000	0.015														UNK	0	0	< 0.00460
1R-03587	N/A	Traffic Control	5000 Highway 37 N	Property	Shoulder	Air	Outdoor	Personal	Field Sample	N/A	619	11/5/2000	0.009														UNK	0	0	< 0.00480
1R-03588	N/A	Traffic Control	5000 Highway 37 N	Property	Shoulder	Air	Outdoor	Personal	Field Sample	N/A	68	11/5/2000	< 0.04														UNK	0	0	< 0.04390
1R-03589	N/A	Traffic Control	5000 Highway 37 N	Property	Shoulder	Air	Outdoor	Personal	Field Sample	N/A	312	11/5/2000	< 0.009														UNK	0	0	< 0.00960
1R-03590	N/A	Traffic Control	5000 Highway 37 N	Property	Shoulder	Air	Outdoor	Personal	Field Sample	N/A	66	11/5/2000	< 0.041														UNK	0	0	< 0.04520
1R-03593	N/A		5000 Highway 37 N	#2 North Main Gate Perimeter	#2 North Main Gate	Air	Outdoor	Stationary I	Field Sample	N/A	1225	11/7/2000	0.003														UNK	0	0	< 0.00490
1R-03596	N/A		5000 Highway 37 N	#5 Southwest Perimeter	#5 Southwest Perimeter	Air	Outdoor	Stationary I	Field Sample	N/A	935	11/7/2000	< 0.003														UNK	0	0	< 0.00460
1R-03597	N/A		5000 Highway 37 N	#6 West Perimeter	#6 West Perimeter	Air	Outdoor	Stationary I	Field Sample	N/A	915	11/7/2000	< 0.003														UNK	0	0	< 0.00470
1R-03598	N/A		5000 Highway 37 N	#7 Northwest Perimeter	#7 Northwest Gate	Air	Outdoor	Stationary I	Field Sample	N/A	1155	11/7/2000	< 0.002														UNK	0	0	< 0.00430
1R-03599	N/A		5000 Highway 37 N	#9 NAFU Perimeter	#9 NAFU	Air	Outdoor	Stationary I	Field Sample	N/A	1225	11/7/2000	< 0.002														UNK	0	0	< 0.00490
1R-03600	N/A		5000 Highway 37 N	#10 Clean Room Perimeter	#10 Clean Room	Air	Indoor	Stationary	Field Sample	N/A	1225	11/7/2000	< 0.002														UNK	0	0	< 0.00490
1R-03601	N/A		5000 Highway 37 N	Northcentral	#21 Northcentral #1	Air	Outdoor	Stationary	Field Sample	N/A	1208	11/7/2000	< 0.002														UNK	0	0	< 0.00490
1R-03602	N/A		5000 Highway 37 N	Northcentral	#22 Northcentral #2	Air	Outdoor	Stationary	Field Sample	N/A	1173	11/7/2000	< 0.002														UNK	0	0	< 0.00420
1R-03603	N/A		5000 Highway 37 N	Waterpump Station	#23 Waterpump Station	Air	Outdoor	Stationary	Field Sample	N/A	1200	11/7/2000	< 0.002														UNK	0	0	< 0.00500
1R-03606	N/A	Labor	5000 Highway 37 N	Property	Shoulder	Air	Outdoor	Personal	Field Sample	N/A	576	11/7/2000	0.011														TREM	2	1	0.01550
1R-03607	N/A	Labor	5000 Highway 37 N	Property	Shoulder	Air	Outdoor	Personal	Field Sample	N/A	77	11/7/2000	< 0.035														TREM	1	0	0.03880
1R-03608	N/A	Labor	5000 Highway 37 N	Property	Shoulder	Air	Outdoor	Personal	Field Sample	N/A	592	11/7/2000	0.014														TREM	0	1	0.00500
1R-03609	N/A	Labor	5000 Highway 37 N	Property	Shoulder	Air	Outdoor	Personal	Field Sample	N/A	73	11/7/2000	< 0.037														UNK	0	0	< 0.04090
1R-03614	N/A		5000 Highway 37 N	#2 North Main Gate Perimeter	#2 North Main Gate	Air	Outdoor	Stationary I	Field Sample	N/A	1178	11/8/2000															UNK	0	0	< 0.00420
1R-03617	N/A		5000 Highway 37 N	#5 Southwest Perimeter	#5 Southwest Perimeter	Air	Outdoor	Stationary I	Field Sample	N/A	1140	11/8/2000															UNK	0	0	< 0.00440
1R-03618	N/A		5000 Highway 37 N	#6 West Perimeter	#6 West Perimeter	Air	Outdoor	Stationary I	Field Sample	N/A	925	11/8/2000															UNK	0	0	< 0.00460
1R-03619	N/A		5000 Highway 37 N	#7 Northwest Perimeter	#7 Northwest Gate	Air	Outdoor	Stationary I	Field Sample	N/A	1133	11/8/2000															UNK	0	0	< 0.00440
1R-03620	N/A		5000 Highway 37 N	#9 NAFU Perimeter	#9 NAFU	Air	Outdoor	Stationary I	Field Sample	N/A	1250	11/8/2000															UNK	0	0	< 0.00480
1R-03621	N/A		5000 Highway 37 N	#10 Clean Room Perimeter	#10 Clean Room	Air	Indoor	Stationary	Field Sample	N/A	1300	11/8/2000															TREM	1	0	0.00460
1R-03622	N/A		5000 Highway 37 N	Northcentral	#21 Northcentral #1	Air	Outdoor	Stationary	Field Sample	N/A	1150	11/8/2000															UNK	0	0	< 0.00430
1R-03623	N/A		5000 Highway 37 N	Northcentral	#22 Northcentral #2	Air	Outdoor	Stationary	Field Sample	N/A	1150	11/8/2000															UNK	0	0	< 0.00430

Criteria:

Sample ID	Scenario	Task	Property Group (Location)	Sample Group	Location Description (Sub Location)	Media Type	Matrix	Sample Type	Category	Pre Post Clear	Vol (air=L) Area (dust=cm²)	Sample Date	PCM (METHOD - NIOSH 7400)	AHERA / ASTM 5755															
															Libby Amphiboles (LA)				Chrysotile (C)				Other Amphiboles (OA)				Total Asbestos			
													Fibers/CC	Filter Status Non Analyzed	S<5u	S>5u	Analytical Sensitivity (Air = S/cc) or (Dust = S/cm²)	Asb conc (Air = S/cc) or (Dust = S/cm²)	S<5u	S>5u	Analytical Sensitivity (Air = S/cc) or (Dust = S/cm²)	Asb conc (Air = S/cc) or (Dust = S/cm²)	S<5u	S>5u	Analytical Sensitivity (Air = S/cc) or (Dust = S/cm²)	Asb conc (Air = S/cc) or (Dust = S/cm²)	Asbestos Type Identified	S<5u	S>5u	Asb conc (Air = S/cc) or (Dust = S/cm²)
1R-03624	N/A		5000 Highway 37 N	Waterpump Station	#23 Waterpump Station	Air	Outdoor	Stationary	Field Sample	N/A	1125	11/8/2000															TREM	1	0	0 00440
1R-03625	N/A		5000 Highway 37 N	Volpe Trailer	#12 Volpe/PES Office Trailer	Air	Indoor	Stationary	Field Sample	N/A	1258	11/8/2000															UNK	0	0	< 0 00470
1R-03627	N/A	Drive - Water truck	5000 Highway 37 N	Property	Shoulder	Air	Outdoor	Personal	Field Sample	N/A	78	11/8/2000															TREM	0	2	0 08180
1R-03628	N/A	Operate - Excavator	5000 Highway 37 N	Property	Shoulder	Air	Outdoor	Personal	Field Sample	N/A	855	11/8/2000															TREM	1	0	0 00540
1R-03629	N/A	Operate - Excavator	5000 Highway 37 N	Property	Shoulder	Air	Outdoor	Personal	Field Sample	N/A	75	11/8/2000															UNK	0	0	< 0 04260
1R-03634	N/A		5000 Highway 37 N	#2 North Main Gate Perimeter	#2 North Main Gate	Air	Outdoor	Stationary I	Field Sample	N/A	1213	11/9/2000	< 0 002														UNK	0	0	< 0 00490
1R-03637	N/A		5000 Highway 37 N	#5 Southwest Perimeter	#5 Southwest Perimeter	Air	Outdoor	Stationary I	Field Sample	N/A	1028	11/9/2000	< 0 003														UNK	0	0	< 0 00480
1R-03638	N/A		5000 Highway 37 N	#6 West Perimeter	#6 West Perimeter	Air	Outdoor	Stationary I	Field Sample	N/A	1000	11/9/2000	< 0 003														UNK	0	0	< 0 00500
1R-03639	N/A		5000 Highway 37 N	#7 Northwest Perimeter	#7 Northwest Gate	Air	Outdoor	Stationary I	Field Sample	N/A	1238	11/9/2000	< 0 002														UNK	0	0	< 0 00480
1R-03640	N/A		5000 Highway 37 N	#9 NAFU Perimeter	#9 NAFU	Air	Outdoor	Stationary I	Field Sample	N/A	1200	11/9/2000	0 003														UNK	0	0	< 0 00500
1R-03641	N/A		5000 Highway 37 N	#10 Clean Room Perimeter	#10 Clean Room	Air	Indoor	Stationary	Field Sample	N/A	1200	11/9/2000	0 011														UNK	0	0	< 0 00500
1R-03642	N/A		5000 Highway 37 N	Northcentral	#21 Northcentral #1	Air	Outdoor	Stationary	Field Sample	N/A	1168	11/9/2000	< 0 002														UNK	0	0	< 0 00430
1R-03643	N/A		5000 Highway 37 N	Northcentral	#22 Northcentral #2	Air	Outdoor	Stationary	Field Sample	N/A	1200	11/9/2000	< 0 002														UNK	0	0	< 0 00500
1R-03644	N/A		5000 Highway 37 N	Waterpump Station	#23 Waterpump Station	Air	Outdoor	Stationary	Field Sample	N/A	1200	11/9/2000	< 0 002														UNK	0	0	< 0 00500
1R-03645	N/A		5000 Highway 37 N	Marcor Office	#13 Marcor Office Trailer	Air	Indoor	Stationary	Field Sample	N/A	1125	11/9/2000	0 006														UNK	0	0	< 0 00440
1R-03646	N/A	Foreman	5000 Highway 37 N	Property	Shoulder	Air	Outdoor	Personal	Field Sample	N/A	601	11/9/2000	0 01														UNK	0	0	< 0 00500
1R-03647	N/A	Foreman	5000 Highway 37 N	Property	Shoulder	Air	Outdoor	Personal	Field Sample	N/A	77	11/9/2000	< 0 035														UNK	0	0	< 0 03880
1R-03648	N/A	Project Manager	5000 Highway 37 N	Property	Shoulder	Air	Outdoor	Personal	Field Sample	N/A	602	11/9/2000	0 016														UNK	0	0	< 0 00500
1R-03649	N/A	Project Manager	5000 Highway 37 N	Property	Shoulder	Air	Outdoor	Personal	Field Sample	N/A	70	11/9/2000	< 0 039														UNK	0	0	< 0 04260
1R-03654	N/A		5000 Highway 37 N	#2 North Main Gate Perimeter	#2 North Main Gate	Air	Outdoor	Stationary I	Field Sample	N/A	1200	11/10/2000	< 0 002														UNK	0	0	< 0 00500
1R-03657	N/A		5000 Highway 37 N	#5 Southwest Perimeter	#5 Southwest Perimeter	Air	Outdoor	Stationary I	Field Sample	N/A	978	11/10/2000	< 0 003														UNK	0	0	< 0 00440
1R-03658	N/A		5000 Highway 37 N	#6 West Perimeter	#6 West Perimeter	Air	Outdoor	Stationary I	Field Sample	N/A	950	11/10/2000	< 0 003														UNK	0	0	< 0 00450
1R-03659	N/A		5000 Highway 37 N	#7 Northwest Perimeter	#7 Northwest Gate	Air	Outdoor	Stationary I	Field Sample	N/A	1235	11/10/2000	< 0 002														UNK	0	0	< 0 00480
1R-03660	N/A		5000 Highway 37 N	#9 NAFU Perimeter	#9 NAFU	Air	Outdoor	Stationary I	Field Sample	N/A	1225	11/10/2000	< 0 002														UNK	0	0	< 0 00490
1R-03661	N/A		5000 Highway 37 N	#10 Clean Room Perimeter	#10 Clean Room	Air	Indoor	Stationary	Field Sample	N/A	1225	11/10/2000	0 002														TREM	2	1	0 01460
1R-03662	N/A		5000 Highway 37 N	Northcentral	#21 Northcentral #1	Air	Outdoor	Stationary	Field Sample	N/A	1200	11/10/2000	< 0 002														UNK	0	0	< 0 00500
1R-03663	N/A		5000 Highway 37 N	Northcentral	#22 Northcentral #2	Air	Outdoor	Stationary	Field Sample	N/A	950	11/10/2000	< 0 003														UNK	0	0	< 0 00450
1R-03664	N/A		5000 Highway 37 N	Waterpump Station	#23 Waterpump Station	Air	Outdoor	Stationary	Field Sample	N/A	1075	11/10/2000	< 0 003														UNK	0	0	< 0 00460
1R-03665	N/A		5000 Highway 37 N	Marcor Office	#14 Marcor Supenntendent Office Trailer	Air	Indoor	Stationary	Field Sample	N/A	900	11/10/2000	0 008														TREM	1	0	0 00470
1R-03670	N/A	Operate - Bulldozer	5000 Highway 37 N	Property	Shoulder	Air	Outdoor	Personal	Field Sample	N/A	596	11/10/2000	0 057														TREM	2	2	0 02000
1R-03671	N/A	Operate - Bulldozer	5000 Highway 37 N	Property	Shoulder	Air	Outdoor	Personal	Field Sample	N/A	66	11/10/2000	0 052														TREM	0	2	0 09040
1R-03672	N/A	Operate - Excavator	5000 Highway 37 N	Property	Shoulder	Air	Outdoor	Personal	Field Sample	N/A	595	11/10/2000	0 03														TREM	1	0	0 00500
1R-03673	N/A	Operate - Excavator	5000 Highway 37 N	Property	Shoulder	Air	Outdoor	Personal	Field Sample	N/A	66	11/10/2000	0 067														UNK	0	0	< 0 04520
1R-03678	N/A		5000 Highway 37 N	#2 North Main Gate Perimeter	#2 North Main Gate	Air	Outdoor	Stationary I	Field Sample	N/A	1133	11/11/2000	< 0 002														UNK	0	0	< 0 00440
1R-03801	N/A		5000 Highway 37 N	#5 Southwest Perimeter	#5 Southwest Perimeter	Air	Outdoor	Stationary I	Field Sample	N/A	1043	11/11/2000	< 0 003														UNK	0	0	< 0 00480

Criteria:

Server-Database: \\204.47.48.36\Libby2

Sample ID	Scenario	Task	Property Group (Location)	Sample Group	Location Description (Sub Location)	Media Type	Matrix	Sample Type	Category	Pre Post Clear	Vol (air=L)/ Area (dust=cm²)	Sample Date	PCM (METHOD - NIOSH 7400)	AHERA / ASTM 5755												
															Libby Amphiboles (LA)				Chrysotile (C)				Other Amphiboles (OA)				Total Asbestos			
													Fibers/CC	Filter Status Non Analyzed	S<5u	S>5u	Analytical Sensitivity (Air = S/cc) or (Dust = S/cm²)	Asb conc (Air = S/cc) or (Dust = S/cm²)	S<5u	S>5u	Analytical Sensitivity (Air = S/cc) or (Dust = S/cm²)	Asb conc (Air = S/cc) or (Dust = S/cm²)	S<5u	S>5u	Analytical Sensitivity (Air = S/cc) or (Dust = S/cm²)	Asb conc (Air = S/cc) or (Dust = S/cm²)	Asbestos Type Identified	S<5u	S>5u	Asb conc (Air = S/cc) or (Dust = S/cm²)
1R-03802	N/A		5000 Highway 37 N	#6 West Perimeter	#6 West Perimeter	Air	Outdoor	Stationary I	Field Sample	N/A	888	11/11/2000	< 0.003												UNK	0	0	< 0.00480
1R-03803	N/A		5000 Highway 37 N	#7 Northwest Perimeter	#7 Northwest Gate	Air	Outdoor	Stationary I	Field Sample	N/A	1100	11/11/2000	< 0.002												UNK	0	0	< 0.00450
1R-03804	N/A		5000 Highway 37 N	#9 NAFU Perimeter	#9 NAFU	Air	Outdoor	Stationary I	Field Sample	N/A	1200	11/11/2000	< 0.002												TREM	1	0	0.00500
1R-03805	N/A		5000 Highway 37 N	#10 Clean Room Perimeter	#10 Clean Room	Air	Indoor	Stationary	Field Sample	N/A	1200	11/11/2000	< 0.002												UNK	0	0	< 0.00500
1R-03807	N/A		5000 Highway 37 N	Northcentral	#22 Northcentral #2	Air	Outdoor	Stationary	Field Sample	N/A	1200	11/11/2000	< 0.002												UNK	0	0	< 0.00500
1R-03808	N/A		5000 Highway 37 N	Waterpump Station	#23 Waterpump Station	Air	Outdoor	Stationary	Field Sample	N/A	1000	11/11/2000	< 0.003												UNK	0	0	< 0.00500
1R-03811	N/A	Operate - Bulldozer	5000 Highway 37 N	Property	Shoulder	Air	Outdoor	Personal	Field Sample	N/A	576	11/11/2000	0.006												TREM	2	2	0.02070
1R-03812	N/A	Operate - Bulldozer	5000 Highway 37 N	Property	Shoulder	Air	Outdoor	Personal	Field Sample	N/A	66	11/11/2000	0.067												TREM	1	2	0.13570
1R-03813	N/A	Labor	5000 Highway 37 N	Property	Shoulder	Air	Outdoor	Personal	Field Sample	N/A	576	11/11/2000	0.029												TREM	0	2	0.01040
1R-03814	N/A	Labor	5000 Highway 37 N	Property	Shoulder	Air	Outdoor	Personal	Field Sample	N/A	66	11/11/2000	0.045												UNK	0	0	< 0.04520
1R-03819	N/A		5000 Highway 37 N	#2 North Main Gate Perimeter	#2 North Main Gate	Air	Outdoor	Stationary I	Field Sample	N/A	1225	11/12/2000	< 0.002												UNK	0	0	< 0.00490
1R-03822	N/A		5000 Highway 37 N	#5 Southwest Perimeter	#5 Southwest Perimeter	Air	Outdoor	Stationary I	Field Sample	N/A	1025	11/12/2000	< 0.003												UNK	0	0	< 0.00490
1R-03823	N/A		5000 Highway 37 N	#6 West Perimeter	#6 West Perimeter	Air	Outdoor	Stationary I	Field Sample	N/A	1000	11/12/2000	< 0.003												UNK	0	0	< 0.00500
1R-03824	N/A		5000 Highway 37 N	#7 Northwest Perimeter	#7 Northwest Gate	Air	Outdoor	Stationary I	Field Sample	N/A	1200	11/12/2000	< 0.002												UNK	0	0	< 0.00500
1R-03825	N/A		5000 Highway 37 N	#9 NAFU Perimeter	#9 NAFU	Air	Outdoor	Stationary I	Field Sample	N/A	1225	11/12/2000	< 0.002												UNK	0	0	< 0.00490
1R-03826	N/A		5000 Highway 37 N	#10 Clean Room Perimeter	#10 Clean Room	Air	Indoor	Stationary	Field Sample	N/A	1225	11/12/2000	0.004												TREM	2	0	0.00970
1R-03827	N/A		5000 Highway 37 N	Northcentral	#21 Northcentral #1	Air	Outdoor	Stationary	Field Sample	N/A	1200	11/12/2000	< 0.002												UNK	0	0	< 0.00500
1R-03828	N/A		5000 Highway 37 N	Northcentral	#22 Northcentral #2	Air	Outdoor	Stationary	Field Sample	N/A	1200	11/12/2000	< 0.002												UNK	0	0	< 0.00500
1R-03829	N/A		5000 Highway 37 N	Waterpump Station	#23 Waterpump Station	Air	Outdoor	Stationary	Field Sample	N/A	1200	11/12/2000	< 0.002												UNK	0	0	< 0.00500
1R-03833	N/A	Labor	5000 Highway 37 N	Property	Shoulder	Air	Outdoor	Personal	Field Sample	N/A	66	11/12/2000	< 0.041												UNK	0	0	< 0.04520
1R-03834	N/A	Labor	5000 Highway 37 N	Property	Shoulder	Air	Outdoor	Personal	Field Sample	N/A	576	11/12/2000													UNK	0	0	< 0.00520
1R-03835	N/A	Labor	5000 Highway 37 N	Property	Shoulder	Air	Outdoor	Personal	Field Sample	N/A	66	11/12/2000	0.059												UNK	0	0	< 0.04520
1R-03841	N/A		5000 Highway 37 N	#2 North Main Gate Perimeter	#2 North Main Gate	Air	Outdoor	Stationary I	Field Sample	N/A	1200	11/13/2000	< 0.002												TREM	3	0	0.01490
1R-03844	N/A		5000 Highway 37 N	#5 Southwest Perimeter	#5 Southwest Perimeter	Air	Outdoor	Stationary I	Field Sample	N/A	1050	11/13/2000	< 0.003												TREM	1	1	0.00950
1R-03845	N/A		5000 Highway 37 N	#6 West Perimeter	#6 West Perimeter	Air	Outdoor	Stationary I	Field Sample	N/A	1200	11/13/2000	< 0.002												UNK	0	0	< 0.00500
1R-03846	N/A		5000 Highway 37 N	#7 Northwest Perimeter	#7 Northwest Gate	Air	Outdoor	Stationary I	Field Sample	N/A	1213	11/13/2000	< 0.002												UNK	0	0	< 0.00490
1R-03847	N/A		5000 Highway 37 N	#9 NAFU Perimeter	#9 NAFU	Air	Outdoor	Stationary I	Field Sample	N/A	1200	11/13/2000	< 0.002												UNK	0	0	< 0.00500
1R-03848	N/A		5000 Highway 37 N	#10 Clean Room Perimeter	#10 Clean Room	Air	Indoor	Stationary	Field Sample	N/A	1200	11/13/2000	0.004												TREM	2	1	0.01490
1R-03849	N/A		5000 Highway 37 N	Northcentral	#21 Northcentral #1	Air	Outdoor	Stationary	Field Sample	N/A	1200	11/13/2000	< 0.002												UNK	0	0	< 0.00500
1R-03850	N/A		5000 Highway 37 N	Northcentral	#22 Northcentral #2	Air	Outdoor	Stationary	Field Sample	N/A	1200	11/13/2000	< 0.002												UNK	0	0	< 0.00500
1R-03851	N/A		5000 Highway 37 N	Waterpump Station	#23 Waterpump Station	Air	Outdoor	Stationary	Field Sample	N/A	1200	11/13/2000	< 0.002												UNK	0	0	< 0.00500
1R-03856	N/A	Labor	5000 Highway 37 N	Property	Shoulder	Air	Outdoor	Personal	Field Sample	N/A	66	11/13/2000	0.29												TREM	5	4	0.40700
1R-03857	N/A	Labor	5000 Highway 37 N	Property	Shoulder	Air	Outdoor	Personal	Field Sample	N/A	576	11/13/2000	0.013												TREM	1	1	0.01040
1R-03858	N/A	Labor	5000 Highway 37 N	Property	Shoulder	Air	Outdoor	Personal	Field Sample	N/A	66	11/13/2000	< 0.041												UNK	0	0	< 0.04520
1R-03863	N/A		5000 Highway 37 N	#2 North Main Gate Perimeter	#2 North Main Gate	Air	Outdoor	Stationary I	Field Sample	N/A	1200	11/14/2000	0.004												TREM	2	1	0.01490
1R-03864	N/A		5000 Highway 37 N	#3 East Perimeter	#3 East Perimeter	Air	Outdoor	Stationary I	Field Sample	N/A	1200	11/14/2000	< 0.002												UNK	0	0	< 0.00500
1R-03865	N/A		5000 Highway 37 N	#4 Southeast Perimeter	#4 Southeast Perimeter	Air	Outdoor	Stationary I	Field Sample	N/A	1225	11/14/2000	< 0.002												UNK	0	0	< 0.00490

Criteria:

Sample ID	Scenario	Task	Property Group (Location)	Sample Group	Location Description (Sub Location)	Media Type	Matrix	Sample Type	Category	Pre Post Clear	Vol (air=L) Area (dust=cm²)	Sample Date	PCM (METHOD - NIOSH 7400)	AHERA / ASTM 5755															
															Libby Amphiboles (LA)				Chrysotile (C)				Other Amphiboles (OA)				Total Asbestos			
													Fibers/CC	Filter Status Non Analyzed	S<5u	S>5u	Analytical Sensitivity (Air = S/cc) or (Dust = S/cm²)	Asb conc (Air = S/cc) or (Dust = S/cm²)	S<5u	S>5u	Analytical Sensitivity (Air = S/cc) or (Dust = S/cm²)	Asb conc (Air = S/cc) or (Dust = S/cm²)	S<5u	S>5u	Analytical Sensitivity (Air = S/cc) or (Dust = S/cm²)	Asb conc (Air = S/cc) or (Dust = S/cm²)	Asbestos Type Identified	S<5u	S>5u	Asb conc (Air = S/cc) or (Dust = S/cm²)
1R-03866	N/A		5000 Highway 37 N	#5 Southwest Penmeter	#5 Southwest Perimeter	Air	Outdoor	Stationary I	Field Sample	N/A	1225	11/14/2000	< 0 002													UNK	0	0	< 0 00490
1R-03869	N/A		5000 Highway 37 N	#9 NAFU Penmeter	#9 NAFU	Air	Outdoor	Stationary I	Field Sample	N/A	1200	11/14/2000	< 0 002													TREM	1	0	0 00500
1R-03870	N/A		5000 Highway 37 N	#10 Clean Room Perimeter	#10 Clean Room	Air	Indoor	Stationary	Field Sample	N/A	1250	11/14/2000	0 004													TREM	2	3	0 02390
1R-03871	N/A		5000 Highway 37 N	Northcentral	#21 Northcentral #1	Air	Outdoor	Stationary	Field Sample	N/A	1200	11/14/2000	< 0 002													UNK	0	0	< 0 00500
1R-03872	N/A		5000 Highway 37 N	Northcentral	#22 Northcentral #2	Air	Outdoor	Stationary	Field Sample	N/A	1200	11/14/2000	< 0 002													TREM	1	1	0 00990
1R-03873	N/A		5000 Highway 37 N	Waterpump Station	#23 Waterpump Station	Air	Outdoor	Stationary	Field Sample	N/A	1200	11/14/2000	< 0 002													UNK	0	0	< 0 00500
1R-03877	N/A		5000 Highway 37 N	Volpe Trailer	#12 Volpe/EPA Trailer	Air	Indoor	Stationary	Field Sample	N/A	1200	11/14/2000	0 009													TREM	1	0	0 00500
1R-03878	N/A	Labor	5000 Highway 37 N	Property	Shoulder	Air	Outdoor	Personal	Field Sample	N/A	576	11/14/2000	0 061													TREM	8	19	0 13990
1R-03879	N/A	Labor	5000 Highway 37 N	Property	Shoulder	Air	Outdoor	Personal	Field Sample	N/A	66	11/14/2000	0 104													TREM	1	1	0 09040
1R-03880	N/A	Labor	5000 Highway 37 N	Property	Shoulder	Air	Outdoor	Personal	Field Sample	N/A	576	11/14/2000	0 065													TREM	5	13	0 09330
1R-03881	N/A	Labor	5000 Highway 37 N	Property	Shoulder	Air	Outdoor	Personal	Field Sample	N/A	66	11/14/2000	< 0 041													TREM	1	0	0 04520
1R-03886	N/A		5000 Highway 37 N	#2 North Main Gate Perimeter	#2 North Main Gate	Air	Outdoor	Stationary I	Field Sample	N/A	1200	11/15/2000	< 0 002													UNK	0	0	< 0 00500
1R-03888	N/A		5000 Highway 37 N	#4 Southeast Penmeter	#4 Southeast Perimeter	Air	Outdoor	Stationary I	Field Sample	N/A	1200	11/15/2000	< 0 002													UNK	0	0	< 0 00500
1R-03889	N/A		5000 Highway 37 N	#5 Southwest Penmeter	#5 Southwest Perimeter	Air	Outdoor	Stationary I	Field Sample	N/A	1200	11/15/2000	< 0 002													TREM	0	1	0 00500
1R-03891	N/A		5000 Highway 37 N	#7 Northwest Penmeter	#7 Northwest Gate	Air	Outdoor	Stationary I	Field Sample	N/A	1200	11/15/2000	< 0 002													UNK	0	0	< 0 00500
1R-03892	N/A		5000 Highway 37 N	#9 NAFU Perimeter	#9 NAFU	Air	Outdoor	Stationary I	Field Sample	N/A	1200	11/15/2000	< 0 002													UNK	0	0	< 0 00500
1R-03893	N/A		5000 Highway 37 N	#10 Clean Room Perimeter	#10 Clean Room	Air	Indoor	Stationary	Field Sample	N/A	1200	11/15/2000	0 003													TREM	1	0	0 00500
1R-03894	N/A		5000 Highway 37 N	Northcentral	#21 Northcentral #1	Air	Outdoor	Stationary	Field Sample	N/A	1200	11/15/2000	0 003													TREM	0	2	0 00990
1R-03895	N/A		5000 Highway 37 N	Northcentral	#22 Northcentral #2	Air	Outdoor	Stationary	Field Sample	N/A	1200	11/15/2000	< 0 002													UNK	0	0	< 0 00500
1R-03896	N/A		5000 Highway 37 N	Waterpump Station	#23 Waterpump Station	Air	Outdoor	Stationary	Field Sample	N/A	1200	11/15/2000	< 0 002													UNK	0	0	< 0 00500
1R-03900	N/A		5000 Highway 37 N	Marcor Office	#13 Marcor Office Trailer	Air	Indoor	Stationary	Field Sample	N/A	1200	11/15/2000	0 004													UNK	0	0	< 0 00500
1R-03902	N/A	Labor	5000 Highway 37 N	Property	Shoulder	Air	Outdoor	Personal	Field Sample	N/A	66	11/15/2000	< 0 041													UNK	0	0	< 0 04520
1R-03903	N/A	Labor	5000 Highway 37 N	Property	Shoulder	Air	Outdoor	Personal	Field Sample	N/A	576	11/15/2000	0 11													TREM	9	22	0 16060
1R-03904	N/A	Labor	5000 Highway 37 N	Property	Shoulder	Air	Outdoor	Personal	Field Sample	N/A	66	11/15/2000	0 357													TREM	1	9	0 45220
1R-03909	N/A		5000 Highway 37 N	#2 North Main Gate Perimeter	#2 North Main Gate	Air	Outdoor	Stationary I	Field Sample	N/A	1200	11/16/2000	< 0 002													TREM	0	2	0 00990
1R-03911	N/A		5000 Highway 37 N	#4 Southeast Penmeter	#4 Southeast Perimeter	Air	Outdoor	Stationary I	Field Sample	N/A	1200	11/16/2000	< 0 002													TREM	0	1	0 00500
1R-03912	N/A		5000 Highway 37 N	#5 Southwest Penmeter	#5 Southwest Perimeter	Air	Outdoor	Stationary I	Field Sample	N/A	1200	11/16/2000	< 0 002													UNK	0	0	< 0 00500
1R-03914	N/A		5000 Highway 37 N	#7 Northwest Penmeter	#7 Northwest Gate	Air	Outdoor	Stationary I	Field Sample	N/A	1200	11/16/2000	< 0 002													UNK	0	0	< 0 00500
1R-03915	N/A		5000 Highway 37 N	#9 NAFU Perimeter	#9 NAFU	Air	Outdoor	Stationary I	Field Sample	N/A	1200	11/16/2000	< 0 002													UNK	0	0	< 0 00500
1R-03916	N/A		5000 Highway 37 N	#10 Clean Room Perimeter	#10 Clean Room	Air	Indoor	Stationary	Field Sample	N/A	1200	11/16/2000	0 012													UNK	0	0	< 0 00500
1R-03917	N/A		5000 Highway 37 N	Northcentral	#21 Northcentral #1	Air	Outdoor	Stationary	Field Sample	N/A	1200	11/16/2000	< 0 002													UNK	0	0	< 0 00500
1R-03918	N/A		5000 Highway 37 N	Northcentral	#22 Northcentral #1	Air	Outdoor	Stationary	Field Sample	N/A	1200	11/16/2000	< 0 002													UNK	0	0	< 0 00500
1R-03919	N/A		5000 Highway 37 N	Waterpump Station	#23 Waterpump Station	Air	Outdoor	Stationary	Field Sample	N/A	1200	11/16/2000	< 0 002													UNK	0	0	< 0 00500
1R-03923	N/A		5000 Highway 37 N	Marcor Office	#14 Marcor Superintendent Office Trailer	Air	Indoor	Stationary	Field Sample	N/A	1200	11/16/2000	0 003													UNK	0	0	< 0 00500
1R-03924	N/A	Labor	5000 Highway 37 N	Property	Shoulder	Air	Outdoor	Personal	Field Sample	N/A	576	11/16/2000	0 122													UNK	0	0	< 0 04520
1R-03925	N/A	Labor	5000 Highway 37 N	Property	Shoulder	Air	Outdoor	Personal	Field Sample	N/A	66	11/16/2000	0 978													TREM	7	22	1 31140
1R-03926	N/A	Labor	5000 Highway 37 N	Property	Shoulder	Air	Outdoor	Personal	Field Sample	N/A	576	11/16/2000	0 098													TREM	27	20	0 34790
1R-03927	N/A	Labor	5000 Highway 37 N	Property	Shoulder	Air	Outdoor	Personal	Field Sample	N/A	66	11/16/2000	1 084													TREM	10	14	1 08530

														AHERA / ASTM 5755																
															Libby Amphiboles (LA)				Chrysotile (C)				Other Amphiboles (OA)				Total Asbestos			
Sample ID	Scenario	Task	Property Group (Location)	Sample Group	Location Description (Sub Location)	Media Type	Matrix	Sample Type	Category	Pre Post Clear	Vol (air=L)/ Area (dust=cm²)	Sample Date	PCM (METHOD - NIOSH 7400) Fibers/CC	Filter Status Non Analyzed	S<5u	S>5u	Analytical Sensitivity (Air = S/cc) or (Dust = S/cm²)	Asb conc (Air = S/cc) or (Dust = S/cm²)	S<5u	S>5u	Analytical Sensitivity (Air = S/cc) or (Dust = S/cm²)	Asb conc (Air = S/cc) or (Dust = S/cm²)	S<5u	S>5u	Analytical Sensitivity (Air = S/cc) or (Dust = S/cm²)	Asb conc (Air = S/cc) or (Dust = S/cm²)	Asbestos Type Identified	S<5u	S>5u	Asb conc (Air = S/cc) or (Dust = S/cm²)
1R-03932	N/A		5000 Highway 37 N	#2 North Main Gate Perimeter	#2 North Main Gate	Air	Outdoor	Stationary I	Field Sample	N/A	1200	11/17/2000	< 0.002														UNK	0	0	< 0.00500
1R-03934	N/A		5000 Highway 37 N	#4 Southeast Perimeter	#4 Southeast Perimeter	Air	Outdoor	Stationary I	Field Sample	N/A	1075	11/17/2000	< 0.003														UNK	0	0	< 0.00460
1R-03935	N/A		5000 Highway 37 N	#5 Southwest Perimeter	#5 Southwest Perimeter	Air	Outdoor	Stationary I	Field Sample	N/A	1000	11/17/2000	< 0.003														UNK	0	0	< 0.00500
1R-03937	N/A		5000 Highway 37 N	#7 Northwest Perimeter	#7 Northwest Gate	Air	Outdoor	Stationary I	Field Sample	N/A	1200	11/17/2000	< 0.002														UNK	0	0	< 0.00500
1R-03938	N/A		5000 Highway 37 N	#9 NAFU Perimeter	#9 NAFU	Air	Outdoor	Stationary I	Field Sample	N/A	1225	11/17/2000	< 0.002														UNK	0	0	< 0.00490
1R-03939	N/A		5000 Highway 37 N	#10 Clean Room Perimeter	#10 Clean Room	Air	Indoor	Stationary	Field Sample	N/A	1225	11/17/2000	0.007														UNK	0	0	< 0.00490
1R-03940	N/A		5000 Highway 37 N	Northcentral	#21 Northcentral #1	Air	Outdoor	Stationary	Field Sample	N/A	1150	11/17/2000	< 0.002														UNK	0	0	< 0.00430
1R-03941	N/A		5000 Highway 37 N	Northcentral	#22 Northcentral #2	Air	Outdoor	Stationary	Field Sample	N/A	1200	11/17/2000	< 0.002														UNK	0	0	< 0.00500
1R-03942	N/A		5000 Highway 37 N	Waterpump Station	#23 Waterpump Station	Air	Outdoor	Stationary	Field Sample	N/A	1200	11/17/2000	< 0.002														UNK	0	0	< 0.00500
1R-03946	N/A		5000 Highway 37 N	Hwy 37	#15 HWY 37 across from Rainy Creek Rd	Air	Outdoor	Stationary	Field Sample	N/A	950	11/17/2000	< 0.003														UNK	0	0	< 0.00450
1R-03947	N/A	Operate - Excavator	5000 Highway 37 N	Property	Shoulder	Air	Outdoor	Personal	Field Sample	N/A	576	11/17/2000	< 0.005														UNK	0	0	< 0.00520
1R-03948	N/A	Operate - Excavator	5000 Highway 37 N	Property	Shoulder	Air	Outdoor	Personal	Field Sample	N/A	66	11/17/2000	0.684														TREM	7	19	1.17570
1R-03949	N/A	Foreman	5000 Highway 37 N	Property	Shoulder	Air	Outdoor	Personal	Field Sample	N/A	564	11/17/2000	0.031														TREM	1	2	0.01590
1R-03950	N/A	Foreman	5000 Highway 37 N	Property	Shoulder	Air	Outdoor	Personal	Field Sample	N/A	66	11/17/2000	< 0.041														UNK	0	0	< 0.04520
1R-03957	N/A		5000 Highway 37 N	#4 Southeast Perimeter	#4 Southeast Perimeter	Air	Outdoor	Stationary I	Field Sample	N/A	1200	11/18/2000	< 0.002														UNK	0	0	< 0.00500
1R-03958	N/A		5000 Highway 37 N	#5 Southwest Perimeter	#5 Southwest Perimeter	Air	Outdoor	Stationary I	Field Sample	N/A	1250	11/18/2000	< 0.002														UNK	0	0	< 0.00480
1R-03960	N/A		5000 Highway 37 N	#7 Northwest Perimeter	#7 Northwest Gate	Air	Outdoor	Stationary I	Field Sample	N/A	1200	11/18/2000	< 0.002														UNK	0	0	< 0.00500
1R-03961	N/A		5000 Highway 37 N	#9 NAFU Perimeter	#9 NAFU	Air	Outdoor	Stationary I	Field Sample	N/A	1225	11/18/2000	< 0.002														UNK	0	0	< 0.00490
1R-03962	N/A		5000 Highway 37 N	#10 Clean Room Perimeter	#10 Clean Room	Air	Indoor	Stationary	Field Sample	N/A	1225	11/18/2000	0.007														UNK	0	0	< 0.00490
1R-03963	N/A		5000 Highway 37 N	Northcentral	#21 Northcentral #1	Air	Outdoor	Stationary	Field Sample	N/A	1200	11/18/2000	< 0.002														UNK	0	0	< 0.00500
1R-03964	N/A		5000 Highway 37 N	Northcentral	#22 Northcentral #2	Air	Outdoor	Stationary	Field Sample	N/A	1125	11/18/2000	< 0.002														UNK	0	0	< 0.00440
1R-03965	N/A		5000 Highway 37 N	Waterpump Station	#23 Waterpump Station	Air	Outdoor	Stationary	Field Sample	N/A	1168	11/18/2000	< 0.002														UNK	0	0	< 0.00430
1R-03969	N/A		5000 Highway 37 N	Hwy 37	#15 HWY 37 across from Rainy Creek Rd	Air	Outdoor	Stationary	Field Sample	N/A	890	11/18/2000	< 0.003														UNK	0	0	< 0.00480
1R-03970	N/A	Operate - Excavator	5000 Highway 37 N	Property	Shoulder	Air	Outdoor	Personal	Field Sample	N/A	576	11/18/2000	0.075														TREM	7	9	0.08290
1R-03971	N/A	Operate - Excavator	5000 Highway 37 N	Property	Shoulder	Air	Outdoor	Personal	Field Sample	N/A	132	11/18/2000	0.301														TREM	2	11	0.29390
1R-03973	N/A	Labor	5000 Highway 37 N	Property	Shoulder	Air	Outdoor	Personal	Field Sample	N/A	132	11/18/2000	0.108														TREM	4	5	0.20190
1R-03978	N/A		5000 Highway 37 N	Hwy 37	#15 HWY 37 across from Rainy Creek Rd	Air	Outdoor	Stationary	Field Sample	N/A	935	11/16/2000	< 0.003														UNK	0	0	< 0.00460
1R-03979	N/A		5000 Highway 37 N	Marcor Office	#16 Marcor Office Trailer	Air	Indoor	Stationary	Field Sample	N/A	2160	11/16/2000	0.002														UNK	0	0	< 0.00350
1R-03982	N/A		5000 Highway 37 N	Marcor Office	#17 Marcor Field Office Entrance	Air	Outdoor	Stationary	Field Sample	N/A	2523	11/17/2000	0.003														TREM	1	1	0.00590
1R-03983	N/A		5000 Highway 37 N	#2 North Main Gate Perimeter	#2 North Main Gate	Air	Outdoor	Stationary I	Field Sample	N/A	975	11/19/2000	< 0.003														UNK	0	0	< 0.00440
1R-03985	N/A		5000 Highway 37 N	#4 Southeast Perimeter	#4 Southeast Perimeter	Air	Outdoor	Stationary I	Field Sample	N/A	1200	11/19/2000	< 0.002														UNK	0	0	< 0.00500
1R-03986	N/A		5000 Highway 37 N	#5 Southwest Perimeter	#5 Southwest Perimeter	Air	Outdoor	Stationary I	Field Sample	N/A	1030	11/19/2000	< 0.003														UNK	0	0	< 0.00480
1R-03988	N/A		5000 Highway 37 N	#7 Northwest Perimeter	#7 Northwest Gate	Air	Outdoor	Stationary I	Field Sample	N/A	1200	11/19/2000	< 0.002														UNK	0	0	< 0.00500
1R-03989	N/A		5000 Highway 37 N	#9 NAFU Perimeter	#9 NAFU	Air	Outdoor	Stationary I	Field Sample	N/A	1200	11/19/2000	< 0.002														UNK	0	0	< 0.00500

Sample ID	Scenario	Task	Property Group (Location)	Sample Group	Location Description (Sub Location)	Media Type	Matrix	Sample Type	Category	Pre Post Clear	Vol (air=L) / Area (dust=cm²)	Sample Date	PCM (METHOD - NIOSH 7400)	AHERA / ASTM 5755															
															Libby Amphiboles (LA)				Chrysotile (C)				Other Amphiboles (OA)				Total Asbestos			
													Fibers/CC	Filter Status Non Analyzed	S<5u	S>5u	Analytical Sensitivity (Air = S/cc) or (Dust = S/cm²)	Asb conc (Air = S/cc) or (Dust = S/cm²)	S<5u	S>5u	Analytical Sensitivity (Air = S/cc) or (Dust = S/cm²)	Asb conc (Air = S/cc) or (Dust = S/cm²)	S<5u	S>5u	Analytical Sensitivity (Air = S/cc) or (Dust = S/cm²)	Asb conc (Air = S/cc) or (Dust = S/cm²)	Asbestos Type Identified	S<5u	S>5u	Asb conc (Air = S/cc) or (Dust = S/cm²)
1R-03990	N/A		5000 Highway 37 N	#10 Clean Room Penmeter	#10 Clean Room	Air	Indoor	Stationary	Field Sample	N/A	1200	11/19/2000	0.009													TREM	1	1	0 00990
1R-03991	N/A		5000 Highway 37 N	Northcentral	#21 Northcentral #1	Air	Outdoor	Stationary	Field Sample	N/A	1200	11/19/2000	< 0.002													UNK	0	0	< 0 00500
1R-03992	N/A		5000 Highway 37 N	Northcentral	#22 Northcentral #2	Air	Outdoor	Stationary	Field Sample	N/A	1200	11/19/2000	< 0.002													UNK	0	0	< 0 00500
1R-03993	N/A		5000 Highway 37 N	Waterpump Station	#23 Waterpump Station	Air	Outdoor	Stationary	Field Sample	N/A	1225	11/19/2000	0.002													UNK	0	0	< 0 00490
1R-03997	N/A		5000 Highway 37 N	Hwy 37	#15 HWY 37 across from Rainy Creek Rd	Air	Outdoor	Stationary	Field Sample	N/A	1200	11/19/2000	< 0.002													UNK	0	0	< 0 00500
1R-03999	N/A		5000 Highway 37 N	Marcor Office	#17 Marcor Field Office Entrance	Air	Outdoor	Stationary	Field Sample	N/A	2001	11/19/2000	< 0.001													UNK	0	0	< 0 00370
1R-04000	N/A	Labor	5000 Highway 37 N	Property	Shoulder	Air	Outdoor	Personal	Field Sample	N/A	540	11/19/2000	< 0.005													UNK	0	0	< 0 00550
1R-04041	N/A	Labor	5000 Highway 37 N	Property	Shoulder	Air	Outdoor	Personal	Field Sample	N/A	66	11/19/2000	0.513													TREM	6	7	0 58790
1R-04042	N/A	Labor	5000 Highway 37 N	Property	Shoulder	Air	Outdoor	Personal	Field Sample	N/A	600	11/19/2000	0.003													UNK	0	0	< 0 00500
1R-04043	N/A	Labor	5000 Highway 37 N	Property	Shoulder	Air	Outdoor	Personal	Field Sample	N/A	66	11/19/2000	0.134													TREM	2	2	0 18090
1R-04049	N/A		5000 Highway 37 N	Marcor Office	#17 Marcor Field Office Entrance	Air	Outdoor	Stationary	Field Sample	N/A	2175	11/18/2000	< 0.001													UNK	0	0	< 0 00340
1R-04050	N/A		5000 Highway 37 N	#2 North Main Gate Penmeter	#2 North Main Gate	Air	Outdoor	Stationary	Field Sample	N/A	985	11/29/2000	0.003													TREM	1	0	0 00430
1R-04052	N/A		5000 Highway 37 N	#4 Southeast Penmeter	#4 Southeast Perimeter	Air	Outdoor	Stationary	Field Sample	N/A	1075	11/29/2000	< 0.003													UNK	0	0	< 0 00460
1R-04053	N/A		5000 Highway 37 N	#5 Southwest Penmeter	#5 Southwest Perimeter	Air	Outdoor	Stationary	Field Sample	N/A	1008	11/29/2000	< 0.003													UNK	0	0	< 0 00490
1R-04054	N/A		5000 Highway 37 N	#6 West Penmeter	#6 West Perimeter	Air	Outdoor	Stationary	Field Sample	N/A	925	11/29/2000	< 0.003													UNK	0	0	< 0 00460
1R-04055	N/A		5000 Highway 37 N	#7 Northwest Penmeter	#7 Northwest Gate	Air	Outdoor	Stationary	Field Sample	N/A	925	11/29/2000	< 0.003													UNK	0	0	< 0 00460
1R-04056	N/A		5000 Highway 37 N	#9 NAFU Penmeter	#9 NAFU	Air	Outdoor	Stationary	Field Sample	N/A	1143	11/29/2000	< 0.003													TREM	1	2	0 01290
1R-04057	N/A		5000 Highway 37 N	#10 Clean Room Penmeter	#10 Clean Room	Air	Indoor	Stationary	Field Sample	N/A	1178	11/29/2000	0.003													UNK	0	0	< 0 00420
1R-04058	N/A		5000 Highway 37 N	Northcentral	#21 Northcentral #1	Air	Outdoor	Stationary	Field Sample	N/A	1075	11/29/2000	< 0.003													UNK	0	0	< 0 00460
1R-04059	N/A		5000 Highway 37 N	Northcentral	#22 Northcentral #2	Air	Outdoor	Stationary	Field Sample	N/A	1075	11/29/2000	< 0.003													UNK	0	0	< 0 00460
1R-04085	N/A		5000 Highway 37 N	Marcor Office	#17 Marcor Field Office Entrance	Air	Outdoor	Stationary	Field Sample	N/A	2568	11/28/2000	< 0.001													UNK	0	0	< 0 00290
1R-04144	N/A		5000 Highway 37 N	Hwy 37	#15 HWY 37 across from Rainy Creek Rd	Air	Outdoor	Stationary	Field Sample	N/A	980	11/29/2000	< 0.003													UNK	0	0	< 0 00440
1R-04145	N/A	Labor	5000 Highway 37 N	Property	Shoulder	Air	Outdoor	Personal	Field Sample	N/A	444	11/29/2000	0.025																
1R-04147	N/A	Labor	5000 Highway 37 N	Property	Shoulder	Air	Outdoor	Personal	Field Sample	N/A	450	11/29/2000	0.014																
1R-04154	N/A		5000 Highway 37 N	Marcor Office	#17 Marcor Field Office Entrance	Air	Outdoor	Stationary	Field Sample	N/A	3144	11/29/2000	< 0.001																
1R-04157	N/A		5000 Highway 37 N	#2 North Main Gate Penmeter	#2 North Main Gate	Air	Outdoor	Stationary	Field Sample	N/A	1213	11/30/2000	< 0.002													UNK	0	0	< 0 00490
1R-04159	N/A		5000 Highway 37 N	#4 Southeast Penmeter	#4 Southeast Perimeter	Air	Outdoor	Stationary	Field Sample	N/A	1205	11/30/2000	< 0.002													UNK	0	0	< 0 00500
1R-04160	N/A		5000 Highway 37 N	#5 Southwest Penmeter	#5 Southwest Perimeter	Air	Outdoor	Stationary	Field Sample	N/A	1035	11/30/2000	< 0.003													UNK	0	0	< 0 00480
1R-04161	N/A		5000 Highway 37 N	#6 West Penmeter	#6 West Perimeter	Air	Outdoor	Stationary	Field Sample	N/A	1055	11/30/2000	< 0.003													UNK	0	0	< 0.00470
1R-04162	N/A		5000 Highway 37 N	#7 Northwest Penmeter	#7 Northwest Gate	Air	Outdoor	Stationary	Field Sample	N/A	1240	11/30/2000	0.004													UNK	0	0	< 0 00480
1R-04163	N/A		5000 Highway 37 N	#9 NAFU Penmeter	#9 NAFU	Air	Outdoor	Stationary	Field Sample	N/A	1213	11/30/2000	0.002													UNK	0	0	< 0.00490
1R-04164	N/A		5000 Highway 37 N	#10 Clean Room Perimeter	#10 Clean Room	Air	Indoor	Stationary	Field Sample	N/A	1238	11/30/2000	0.003													UNK	0	0	< 0 00480
1R-04165	N/A		5000 Highway 37 N	Northcentral	#21 Northcentral #1	Air	Outdoor	Stationary	Field Sample	N/A	1210	11/30/2000	< 0.002													UNK	0	0	< 0 00490
1R-04166	N/A		5000 Highway 37 N	Northcentral	#22 Northcentral #2	Air	Outdoor	Stationary	Field Sample	N/A	1210	11/30/2000	< 0.002													UNK	0	0	< 0.00500
1R-04171	N/A		5000 Highway 37 N	Hwy 37	#15 HWY 37 across from Rainy Creek Rd	Air	Outdoor	Stationary	Field Sample	N/A	970	11/30/2000	< 0.003													UNK	0	0	< 0 00440
1R-04173	N/A		5000 Highway 37 N	Marcor Office	#17 Marcor Field Office Entrance	Air	Outdoor	Stationary	Field Sample	N/A	4040	11/30/2000	< 0.001													UNK	0	0	< 0 00180
1R-04174	N/A	Foreman	5000 Highway 37 N	Property	Shoulder	Air	Outdoor	Personal	Field Sample	N/A	578	11/30/2000	0.011													UNK	0	0	< 0 00470
1R-04175	N/A	Foreman	5000 Highway 37 N	Property	Shoulder	Air	Outdoor	Personal	Field Sample	N/A	66	11/30/2000	< 0.041													UNK	0	0	< 0 04520
1R-04176	N/A	Labor	5000 Highway 37 N	Property	Shoulder	Air	Outdoor	Personal	Field Sample	N/A	576	11/30/2000	0.014													TREM	1	3	0 01880

Sample ID	Scenario	Task	Property Group (Location)	Sample Group	Location Description (Sub Location)	Media Type	Matrix	Sample Type	Category	Pre Post Clear	Vol (air=L)/ Area (dust=cm²)	Sample Date	PCM (METHOD - NIOSH 7400)	AHERA / ASTM 5755														
															Libby Amphiboles (LA)				Chrysotile (C)				Other Amphiboles (OA)				Total Asbestos			
														Filter Status Non Analyzed	S<5u	S>5u	Analytical Sensitivity (Air = S/cc) or (Dust = S/cm²)	Asb conc (Air = S/cc) or (Dust = S/cm²)	S<5u	S>5u	Analytical Sensitivity (Air = S/cc) or (Dust = S/cm²)	Asb conc (Air = S/cc) or (Dust = S/cm²)	S<5u	S>5u	Analytical Sensitivity (Air = S/cc) or (Dust = S/cm²)	Asb conc (Air = S/cc) or (Dust = S/cm²)	Asbestos Type Identified	S<5u	S>5u	Asb conc (Air = S/cc) or (Dust = S/cm²)
1R-04177	N/A	Labor	5000 Highway 37 N	Property	Shoulder	Air	Outdoor	Personal	Field Sample	N/A	66	11/30/2000	< 0.041													TREM	0	1	0.04520
1R-04182	N/A		5000 Highway 37 N	#2 North Main Gate Perimeter	#2 North Main Gate	Air	Outdoor	Stationary I	Field Sample	N/A	1228	12/1/2000	< 0.002													UNK	0	0	< 0.00490
1R-04183	N/A		5000 Highway 37 N	#3 East Perimeter	#3 East Perimeter	Air	Outdoor	Stationary I	Field Sample	N/A	1215	12/1/2000			0	0	0.00288	< 0.00288	0	0	0.00288	< 0.00288	0	0	0.00288	< 0.00288		0	0	< 0.00288
1R-04184	N/A		5000 Highway 37 N	#4 Southeast Perimeter	#4 Southeast Perimeter	Air	Outdoor	Stationary I	Field Sample	N/A	1200	12/1/2000	< 0.002													UNK	0	0	< 0.00500
1R-04185	N/A		5000 Highway 37 N	#5 Southwest Perimeter	#5 Southwest Perimeter	Air	Outdoor	Stationary I	Field Sample	N/A	995	12/1/2000	< 0.003													UNK	0	0	< 0.00490
1R-04186	N/A		5000 Highway 37 N	#6 West Perimeter	#6 West Perimeter	Air	Outdoor	Stationary I	Field Sample	N/A	1005	12/1/2000	< 0.003													UNK	0	0	< 0.00490
1R-04187	N/A		5000 Highway 37 N	#7 Northwest Perimeter	#7 Northwest Gate	Air	Outdoor	Stationary I	Field Sample	N/A	1228	12/1/2000	< 0.002													UNK	0	0	< 0.00490
1R-04188	N/A		5000 Highway 37 N	#9 NAFU Perimeter	#9 NAFU	Air	Outdoor	Stationary I	Field Sample	N/A	1215	12/1/2000	0.002													UNK	0	0	< 0.00490
1R-04189	N/A		5000 Highway 37 N	#10 Clean Room Perimeter	#10 Clean room	Air	Indoor	Stationary	Field Sample	N/A	1293	12/1/2000	0.004													UNK	0	0	< 0.00460
1R-04190	N/A		5000 Highway 37 N	Northcentral	#21 Northcentral #1	Air	Outdoor	Stationary	Field Sample	N/A	1200	12/1/2000	< 0.002													UNK	0	0	< 0.00500
1R-04191	N/A		5000 Highway 37 N	Northcentral	#22 Northcentral #2	Air	Outdoor	Stationary	Field Sample	N/A	1200	12/1/2000	< 0.002													UNK	0	0	< 0.00500
1R-04196	N/A		5000 Highway 37 N	Hwy 37	#15 HWY 37 across from Rainy Creek Rd	Air	Outdoor	Stationary	Field Sample	N/A	1048	12/1/2000	< 0.003													UNK	0	0	< 0.00470
1R-04198	N/A		5000 Highway 37 N	Marcor Office	#17 Marcor Field Office Entrance	Air	Outdoor	Stationary	Field Sample	N/A	3928	12/1/2000	< 0.001													UNK	0	0	< 0.00230
1R-04199	N/A	Labor	5000 Highway 37 N	Property	Shoulder	Air	Outdoor	Personal	Field Sample	N/A	576	12/1/2000	0.022																
1R-04200	N/A	Labor	5000 Highway 37 N	Property	Shoulder	Air	Outdoor	Personal	Field Sample	N/A	66	12/1/2000	0.093													TREM	2	1	0.13570
1R-04201	N/A	Labor	5000 Highway 37 N	Property	Shoulder	Air	Outdoor	Personal	Field Sample	N/A	620	12/1/2000	0.102																
1R-04202	N/A	Labor	5000 Highway 37 N	Property	Shoulder	Air	Outdoor	Personal	Field Sample	N/A	66	12/1/2000	0.041													UNK	0	0	< 0.04520
1R-04207	N/A		5000 Highway 37 N	#2 North Main Gate Perimeter	#2 North Main Gate	Air	Outdoor	Stationary I	Field Sample	N/A	1200	12/2/2000	< 0.002													UNK	0	0	< 0.00500
1R-04209	N/A		5000 Highway 37 N	#4 Southeast Perimeter	#4 Southeast Perimeter	Air	Outdoor	Stationary I	Field Sample	N/A	1215	12/2/2000	< 0.002													UNK	0	0	< 0.00490
1R-04210	N/A		5000 Highway 37 N	#5 Southwest Perimeter	#5 Southwest Perimeter	Air	Outdoor	Stationary I	Field Sample	N/A	975	12/2/2000	< 0.003													UNK	0	0	< 0.00440
1R-04211	N/A		5000 Highway 37 N	#6 West Perimeter	#6 West Penmeter	Air	Outdoor	Stationary I	Field Sample	N/A	1018	12/2/2000	< 0.003													UNK	0	0	< 0.00490
1R-04212	N/A		5000 Highway 37 N	#7 Northwest Perimeter	#7 Northwest Gate	Air	Outdoor	Stationary I	Field Sample	N/A	1213	12/2/2000	< 0.002													UNK	0	0	< 0.00490
1R-04213	N/A		5000 Highway 37 N	#9 NAFU Perimeter	#9 NAFU	Air	Outdoor	Stationary I	Field Sample	N/A	1238	12/2/2000	< 0.002													UNK	0	0	< 0.00480
1R-04214	N/A		5000 Highway 37 N	#10 Clean Room Perimeter	#10 Clean Room	Air	Indoor	Stationary	Field Sample	N/A	1238	12/2/2000	< 0.002													UNK	0	0	< 0.00480
1R-04215	N/A		5000 Highway 37 N	Northcentral	#21 Northcentral #1	Air	Outdoor	Stationary	Field Sample	N/A	1203	12/2/2000	< 0.002													UNK	0	0	< 0.00500
1R-04216	N/A		5000 Highway 37 N	Northcentral	#22 Northcentral #2	Air	Outdoor	Stationary	Field Sample	N/A	1203	12/2/2000	< 0.002													UNK	0	0	< 0.00500
1R-04221	N/A		5000 Highway 37 N	Hwy 37	#15 HWY 37 across from Rainy Creek Rd	Air	Outdoor	Stationary	Field Sample	N/A	950	12/2/2000	< 0.003													UNK	0	0	< 0.00450
1R-04224	N/A	Foreman	5000 Highway 37 N	Property	Shoulder	Air	Outdoor	Personal	Field Sample	N/A	314	12/2/2000	0.016													UNK	0	0	< 0.00950
1R-04226	N/A	Labor	5000 Highway 37 N	Property	Shoulder	Air	Outdoor	Personal	Field Sample	N/A	652	12/2/2000	0.05																
1R-04227	N/A	Labor	5000 Highway 37 N	Property	Shoulder	Air	Outdoor	Personal	Field Sample	N/A	82	12/2/2000	0.083													TREM	1	0	0.03880
1R-04232	N/A		5000 Highway 37 N	#2 North Main Gate Perimeter	#2 North Main Gate	Air	Outdoor	Stationary I	Field Sample	N/A	1315	12/3/2000	< 0.002													UNK	0	0	< 0.00450
1R-04233	N/A		5000 Highway 37 N	#3 East Perimeter	#3 East Perimeter	Air	Outdoor	Stationary I	Field Sample	N/A	1243	12/3/2000	0.003													UNK	0	0	< 0.00480
1R-04234	N/A		5000 Highway 37 N	#4 Southeast Perimeter	#4 Southeast Perimeter	Air	Outdoor	Stationary I	Field Sample	N/A	1245	12/3/2000	< 0.002													UNK	0	0	< 0.00480
1R-04235	N/A		5000 Highway 37 N	#5 Southwest Perimeter	#5 Southwest Perimeter	Air	Outdoor	Stationary I	Field Sample	N/A	1250	12/3/2000														UNK	0	0	
1R-04236	N/A		5000 Highway 37 N	#6 West Perimeter	#6 West Perimeter	Air	Outdoor	Stationary I	Field Sample	N/A	1373	12/3/2000	< 0.002													UNK	0	0	< 0.00430
1R-04237	N/A		5000 Highway 37 N	#7 Northwest Perimeter	#7 Northwest Gate	Air	Outdoor	Stationary I	Field Sample	N/A	1385	12/3/2000	< 0.002													UNK	0	0	< 0.00430
1R-04238	N/A		5000 Highway 37 N	#9 NAFU Perimeter	#9 NAFU	Air	Outdoor	Stationary I	Field Sample	N/A	1238	12/3/2000	< 0.002													UNK	0	0	< 0.00480

Sample ID	Scenario	Task	Property Group (Location)	Sample Group	Location Description (Sub Location)	Media Type	Matrix	Sample Type	Category	Pre Post Clear	Vol (air=L)/ Area (dust=cm²)	Sample Date	PCM (METHOD - NIOSH 7400)	AHERA / ASTM 5755															
															Libby Amphiboles (LA)				Chrysotile (C)				Other Amphiboles (OA)				Total Asbestos			
													Fibers/CC	Filter Status Non Analyzed	S<5u	S>5u	Analytical Sensitivity (Air = S/cc) or (Dust = S/cm²)	Asb conc (Air = S/cc) or (Dust = S/cm²)	S<5u	S>5u	Analytical Sensitivity (Air = S/cc) or (Dust = S/cm²)	Asb conc (Air = S/cc) or (Dust = S/cm²)	S<5u	S>5u	Analytical Sensitivity (Air = S/cc) or (Dust = S/cm²)	Asb conc (Air = S/cc) or (Dust = S/cm²)	Asbestos Type Identified	S<5u	S>5u	Asb conc (Air = S/cc) or (Dust = S/cm²)
1R-04239	N/A		5000 Highway 37 N	#10 Clean Room Perimeter	#10 Clean Room	Air	Indoor	Stationary	Field Sample	N/A	1245	12/3/2000	< 0.002												UNK	0	0	< 0.00480
1R-04242	N/A		5000 Highway 37 N	Waterpump Station	#23 Waterpump Station	Air	Outdoor	Stationary	Field Sample	N/A	1230	12/3/2000	< 0.002												UNK	0	0	< 0.00490
1R-04246	N/A		5000 Highway 37 N	Hwy 37	#15 HWY 37 across from Rainy Creek Rd	Air	Outdoor	Stationary	Field Sample	N/A	1245	12/3/2000	< 0.002												UNK	0	0	< 0.00480
1R-04257	N/A		5000 Highway 37 N	#2 North Main Gate Perimeter	#2 North Main Gate	Air	Outdoor	Stationary	Field Sample	N/A	1225	12/8/2000	< 0.002												UNK	0	0	< 0.00490
1R-04258	N/A		5000 Highway 37 N	#3 East Perimeter	#3 East Perimeter	Air	Outdoor	Stationary	Field Sample	N/A	1225	12/8/2000	< 0.002												UNK	0	0	< 0.00490
1R-04259	N/A		5000 Highway 37 N	#4 Southeast Perimeter	#4 Southeast Perimeter	Air	Outdoor	Stationary	Field Sample	N/A	1228	12/8/2000	< 0.002												UNK	0	0	< 0.00490
1R-04260	N/A		5000 Highway 37 N	#5 Southwest Perimeter	#5 Southwest Perimeter	Air	Outdoor	Stationary	Field Sample	N/A	1225	12/8/2000	< 0.002												UNK	0	0	< 0.00490
1R-04261	N/A		5000 Highway 37 N	#6 West Perimeter	#6 West Perimeter	Air	Outdoor	Stationary	Field Sample	N/A	1228	12/8/2000	0.004												UNK	0	0	< 0.00490
1R-04262	N/A		5000 Highway 37 N	#7 Northwest Perimeter	#7 Northwest Perimeter	Air	Outdoor	Stationary	Field Sample	N/A	1230	12/8/2000	0.003												UNK	0	0	< 0.00490
1R-04263	N/A		5000 Highway 37 N	Hwy 37	#15 HWY 37 across from Rainy Creek Rd	Air	Outdoor	Stationary	Field Sample	N/A	1225	12/8/2000	< 0.002												UNK	0	0	< 0.00490
1R-04301	N/A	Prep Screening Plant, move hay, drain pond, move equipment	5000 Highway 37 N	Property	Shoulder	Air	Outdoor	Personal	Field Sample	N/A	1253	3/20/2001	0.016																
1R-04302	N/A	Prep Screening Plant, move hay, drain pond, move equipment	5000 Highway 37 N	Property	Shoulder	Air	Outdoor	Personal	Field Sample	N/A	83	3/20/2001	0.036																
1R-04305	N/A	pumping out pond, Stapling matting, prepping screening plant	5000 Highway 37 N	Property	Shoulder	Air	Outdoor	Personal	Field Sample	N/A	1144	3/21/2001	0.012																
1R-04306	N/A	pumping out pond, Stapling matting, prepping screening plant	5000 Highway 37 N	Property	Shoulder	Air	Outdoor	Personal	Field Sample	N/A	83	3/21/2001	< 0.033																
1R-04309	N/A	Prep Screening Plant	5000 Highway 37 N	Property	Shoulder	Air	Outdoor	Personal	Field Sample	N/A	1303	3/22/2001	0.016																
1R-04310	N/A	Prep Screening Plant	5000 Highway 37 N	Property	Shoulder	Air	Outdoor	Personal	Field Sample	N/A	83	3/22/2001	0.036																
1R-04436	N/A	patching plastic over stockpile	5000 Highway 37 N	Property	Shoulder	Air	Outdoor	Personal	Field Sample	N/A	1070	4/20/2001	0.017																
1R-04437	N/A	patching plastic over stockpile	5000 Highway 37 N	Property	Shoulder	Air	Outdoor	Personal	Field Sample	N/A	62	4/20/2001	0.055																
1R-04439	N/A	patching plastic over stockpile	5000 Highway 37 N	Property	Shoulder	Air	N/A	Personal	Field Sample	N/A	1087	4/20/2001	0.109																
1R-04440	N/A	patching plastic over stockpile	5000 Highway 37 N	Property	Shoulder	Air	N/A	Personal	Field Sample	N/A	59	4/20/2001	0.158																
1R-04501	N/A	Operate - Grater	5000 Highway 37 N	Property	Shoulder	Air	Outdoor	Personal	Field Sample	N/A	1067	5/1/2001	0.027																
1R-04502	N/A	Operate - Grater	5000 Highway 37 N	Property	Shoulder	Air	Outdoor	Personal	Field Sample	N/A	61	5/1/2001	0.056																
1R-04503	N/A	Operate - Bulldozer	5000 Highway 37 N	Property	Shoulder	Air	Outdoor	Personal	Field Sample	N/A	1094	5/1/2001	0.023																
1R-04504	N/A	Operate - Bulldozer	5000 Highway 37 N	Property	Shoulder	Air	Outdoor	Personal	Field Sample	N/A	65	5/1/2001	0.098																
1R-04513	N/A	Operate - Roller	5000 Highway 37 N	Property	Shoulder	Air	Outdoor	Personal	Field Sample	N/A	958	5/3/2001	0.016																

Sample ID	Scenario	Task	Property Group (Location)	Sample Group	Location Description (Sub Location)	Media Type	Matrix	Sample Type	Category	Pre Post Clear	Vol (air=L)/ Area (dust=cm²)	Sample Date	PCM (METHOD - NIOSH 7400)	AHERA / ASTM 5755													
															Libby Amphiboles (LA)				Chrysotile (C)				Other Amphiboles (OA)				Total Asbestos			
													Fibers/CC	Filter Status Non Analyzed	S<5u	S>5u	Analytical Sensitivity (Air = S/cc) or (Dust = S/cm²)	Asb conc (Air = S/cc) or (Dust = S/cm²)	S<5u	S>5u	Analytical Sensitivity (Air = S/cc) or (Dust = S/cm²)	Asb conc (Air = S/cc) or (Dust = S/cm²)	S<5u	S>5u	Analytical Sensitivity (Air = S/cc) or (Dust = S/cm²)	Asb conc (Air = S/cc) or (Dust = S/cm²)	Asbestos Type Identified	S<5u	S>5u	Asb conc (Air = S/cc) or (Dust = S/cm²)
1R-04514	N/A	Operate - Roller	5000 Highway 37 N	Property	Shoulder	Air	Outdoor	Personal	Field Sample	N/A	83	5/3/2001	< 0 032															
1R-04516	N/A	Water truck	5000 Highway 37 N	Property	Shoulder	Air	Outdoor	Personal	Field Sample	N/A	1222	5/3/2001	0 006															
1R-04517	N/A	Water truck	5000 Highway 37 N	Property	Shoulder	Air	Outdoor	Personal	Field Sample	N/A	61	5/3/2001	< 0 044															
1R-04519	N/A	Operate - Buldozer/ roller	5000 Highway 37 N	Property	Shoulder	Air	Outdoor	Personal	Field Sample	N/A	1214	5/4/2001	0.026													TREM	4	12	0 07870
1R-04586	N/A		5000 Highway 37 N	Property	SP-1	Air	Outdoor	Stationary I	Field Sample	N/A	1404	5/12/2001	0 004													UNK	0	0	< 0 00210
1R-04587	N/A		5000 Highway 37 N	Property	SP-2	Air	Outdoor	Stationary I	Field Sample	N/A	1392	5/12/2001	< 0 002													UNK	0	0	< 0 00210
1R-04588	N/A		5000 Highway 37 N	Property	SP-3	Air	Outdoor	Stationary I	Field Sample	N/A	1382	5/12/2001	< 0 002													UNK	0	0	< 0 00220
1R-04589	N/A		5000 Highway 37 N	Property	SP-5	Air	Outdoor	Stationary I	Field Sample	N/A	1388	5/12/2001	< 0 002													UNK	0	0	< 0 00220
1R-04590	N/A		5000 Highway 37 N	Property	SP-5	Air	Outdoor	Stationary I	Field Sample	N/A	1410	5/12/2001	< 0 002													UNK	0	0	< 0 00210
1R-04591	N/A		5000 Highway 37 N	Property	SP-6	Air	Outdoor	Stationary I	Field Sample	N/A	1447	5/12/2001	< 0 002													UNK	0	0	< 0 00210
1R-04592	N/A		5000 Highway 37 N	Property	SP-7	Air	Outdoor	Stationary I	Field Sample	N/A	1453	5/12/2001	< 0 002													UNK	0	0	< 0 00210
1R-04593	N/A		5000 Highway 37 N	NAFU	SP-NAFU	Air	Outdoor	Stationary .	Field Sample	N/A	1419	5/12/2001	< 0 002													UNK	0	0	< 0 00210
1R-04594	N/A		5000 Highway 37 N	Clean Room	SP-clean room	Air	Indoor	Stationary .	Field Sample	N/A	1386	5/12/2001	< 0 002													UNK	0	0	< 0 00220
1R-04596	N/A		5000 Highway 37 N	Blank	NA	Air	N/A	Personal	Field Blank	N/A		5/12/2001														UNK	0	0	
1R-04597	N/A		5000 Highway 37 N	Property	SP-1	Air	Outdoor	Stationary I	Field Sample	N/A	1382	5/14/2001	< 0 002		0	1	0.00022	0.00216			0.00022				0.00022		0	1	0.00216
1R-04598	N/A		5000 Highway 37 N	Property	SP-2	Air	Outdoor	Stationary I	Field Sample	N/A	1416	5/14/2001	< 0 002				0.00021				0.00021				0.00021	UNK	0	0	< 0.00211
1R-04599	N/A		5000 Highway 37 N	Property	SP-3	Air	Outdoor	Stationary I	Field Sample	N/A	1377	5/14/2001	< 0 002				0.00022				0.00022				0 00022	UNK	0	0	< 0.00217
1R-04600	N/A		5000 Highway 37 N	Property	SP-4	Air	Outdoor	Stationary I	Field Sample	N/A	1419	5/14/2001	< 0 002		0	0	0.00021	< 0.00210			0.00021				0.00021		0	0	< 0.00210
1R-04601	N/A		5000 Highway 37 N	Property	SP-5	Air	Outdoor	Stationary I	Field Sample	N/A	1421	5/14/2001	< 0 002				0.00021				0.00021				0.00021	UNK	0	0	< 0.00210
1R-04602	N/A		5000 Highway 37 N	Property	SP-6	Air	Outdoor	Stationary I	Field Sample	N/A	1287	5/14/2001	< 0 002				0.00023				0.00023				0.00023	UNK	0	0	< 0.00232
1R-04603	N/A		5000 Highway 37 N	Property	SP-7	Air	Outdoor	Stationary I	Field Sample	N/A	1296	5/14/2001	< 0 002				0.00023				0.00023				0.00023	UNK	0	0	< 0.00230
1R-04604	N/A		5000 Highway 37 N	NAFU	SP-NAFU	Air	Outdoor	Stationary .	Field Sample	N/A	1285	5/14/2001	< 0 002		0	0	0 00023	< 0.00232			0.00023				0.00023		0	0	< 0.00232
1R-04605	N/A		5000 Highway 37 N	Clean Room	SP-clean room	Air	Indoor	Stationary .	Field Sample	N/A	1302	5/14/2001	0 006				0.00023				0.00023				0.00023	UNK	0	0	< 0.00229
1R-04607	N/A		5000 Highway 37 N	Blank	NA	Air	N/A	Personal	Field Blank	N/A		5/14/2001														UNK	0	0	
1R-04614	N/A		5000 Highway 37 N	Property	SP-1	Air	Outdoor	Stationary I	Field Sample	N/A	1386	5/15/2001	< 0 002													UNK	0	0	< 0.00430
1R-04615	N/A		5000 Highway 37 N	Property	SP-2	Air	Outdoor	Stationary I	Field Sample	N/A	1480	5/15/2001	< 0 002													UNK	0	0	< 0.00400
1R-04616	N/A		5000 Highway 37 N	Property	SP-3	Air	Outdoor	Stationary I	Field Sample	N/A	1622	5/15/2001	< 0 002													UNK	0	0	< 0 00310
1R-04617	N/A		5000 Highway 37 N	Property	SP-4	Air	Outdoor	Stationary I	Field Sample	N/A	1576	5/15/2001	< 0 002													UNK	0	0	< 0.00470
1R-04618	N/A		5000 Highway 37 N	Property	SP-5	Air	Outdoor	Stationary I	Field Sample	N/A	1543	5/15/2001	< 0 002													UNK	0	0	< 0.00480
1R-04619	N/A		5000 Highway 37 N	Property	SP-6	Air	Outdoor	Stationary I	Field Sample	N/A	1372	5/15/2001	< 0 002													UNK	0	0	< 0.00440
1R-04620	N/A		5000 Highway 37 N	Property	SP-7	Air	Outdoor	Stationary I	Field Sample	N/A	1383	5/15/2001	< 0 002													UNK	0	0	< 0.00430
1R-04621	N/A		5000 Highway 37 N	NAFU	SP NAFU	Air	Outdoor	Stationary .	Field Sample	N/A	1392	5/15/2001	< 0 002													UNK	0	0	< 0.00430
1R-04622	N/A		5000 Highway 37 N	Clean Room	SP-clean room	Air	Indoor	Stationary .	Field Sample	N/A	1368	5/15/2001														UNK	0	0	< 0 00430
1R-04624	N/A		5000 Highway 37 N	Blank	NA	Air	N/A	Personal	Field Blank	N/A		5/15/2001														UNK	0	0	
1R-04634	N/A		5000 Highway 37 N	Property	SP-1	Air	Outdoor	Stationary I	Field Sample	N/A	1419	5/16/2001	< 0 002													ACTN	0	2	0.00840
1R-04635	N/A		5000 Highway 37 N	Property	SP-2	Air	Outdoor	Stationary I	Field Sample	N/A	1425	5/16/2001	< 0 002													UNK	0	0	< 0.00420
1R-04636	N/A		5000 Highway 37 N	Property	SP-3	Air	Outdoor	Stationary I	Field Sample	N/A	1308	5/16/2001	< 0 002													UNK	0	0	< 0.00460
1R-04637	N/A		5000 Highway 37 N	Property	SP-4	Air	Outdoor	Stationary I	Field Sample	N/A	1295	5/16/2001	< 0 002													UNK	0	0	< 0 00460
1R-04638	N/A		5000 Highway 37 N	Property	SP-5	Air	Outdoor	Stationary I	Field Sample	N/A	1311	5/16/2001	< 0 002													UNK	0	0	< 0.00490
1R-04639	N/A		5000 Highway 37 N	Property	SP-6	Air	Outdoor	Stationary I	Field Sample	N/A	1432	5/16/2001	< 0 002													UNK	0	0	< 0 00420
1R-04640	N/A		5000 Highway 37 N	Property	SP-7	Air	Outdoor	Stationary I	Field Sample	N/A	1428	5/16/2001	< 0 002													UNK	0	0	< 0 00420
1R-04685	N/A		5000 Highway 37 N	NAFU	SP NAFU	Air	Outdoor	Stationary .	Field Sample	N/A	1375	5/16/2001	0 021													UNK	0	0	< 0 00430
1R-04686	N/A		5000 Highway 37 N	Clean Room	SP-clean room	Air	Indoor	Stationary .	Field Sample	N/A	1383	5/16/2001	< 0 002													UNK	0	0	< 0 00430
1R-04688	N/A		5000 Highway 37 N	Blank	NA	Air	N/A	Personal	Field Blank	N/A		5/16/2001														UNK	0	0	
1R-04689	N/A	Water truck/ hose	5000 Highway 37 N	Property	Shoulder	Air	Outdoor	Personal	Field Sample	N/A	1448	5/16/2001	0 024													TREM	0	5	0 02250
1R-04690	N/A	Water truck/ hose	5000 Highway 37 N	Property	Shoulder	Air	Outdoor	Personal	Field Sample	N/A	91	5/16/2001	0 032													UNK	0	0	< 0.03280
1R-04692	N/A	Operate - Bobcat	5000 Highway 37 N	Property	Shoulder	Air	Outdoor	Personal	Field Sample	N/A	1531	5/16/2001	0 004													UNK	0	0	< 0 00390
1R-04693	N/A	Operate - Bobcat	5000 Highway 37 N	Property	Shoulder	Air	Outdoor	Personal	Field Sample	N/A	100	5/16/2001	< 0 027													UNK	0	0	< 0 02980
1R-04696	N/A		5000 Highway 37 N	Blank	NA	Air	N/A	Personal	Field Blank	N/A		5/16/2001														UNK	0	0	
1R-04697	N/A		5000 Highway 37 N	Property	SP-1	Air	Outdoor	Stationary I	Field Sample	N/A	1724	5/17/2001	< 0 002													UNK	0	0	< 0 00350
1R-04698	N/A		5000 Highway 37 N	Property	SP-2	Air	Outdoor	Stationary I	Field Sample	N/A	1730	5/17/2001	< 0 002													UNK	0	0	< 0 00430
1R-04699	N/A		5000 Highway 37 N	Property	SP-3	Air	Outdoor	Stationary I	Field Sample	N/A	1465	5/17/2001	< 0 002													UNK	0	0	< 0 00410
1R-04700	N/A		5000 Highway 37 N	Property	SP-4	Air	Outdoor	Stationary I	Field Sample	N/A	1468	5/17/2001	< 0 002													UNK	0	0	< 0 00410
1R-04761	N/A		5000 Highway 37 N	Property	SP-5	Air	Outdoor	Stationary I	Field Sample	N/A	1487	5/17/2001	< 0 002													UNK	0	0	< 0 00400
1R-04762	N/A		5000 Highway 37 N	Property	SP-6	Air	Outdoor	Stationary I	Field Sample	N/A	1724	5/17/2001	< 0 002													UNK	0	0	< 0 00430
1R-04763	N/A		5000 Highway 37 N	Property	SP-7	Air	Outdoor	Stationary I	Field Sample	N/A	1730	5/17/2001	< 0 002													UNK	0	0	< 0 00420
1R-04764	N/A		5000 Highway 37 N	NAFU	SP-NAFU	Air	Outdoor	Stationary .	Field Sample	N/A	1652	5/17/2001	< 0 002													UNK	0	0	< 0 00450
1R-04765	N/A		5000 Highway 37 N	Clean Room	SP-clean room	Air	Indoor	Stationary .	Field Sample	N/A	1712	5/17/2001	0 01													UNK	0	0	< 0 00440
1R-04767	N/A		5000 Highway 37 N	Blank	NA	Air	N/A	Personal	Field Blank	N/A		5/17/2001														UNK	0	0	
1R-04768	N/A		5000 Highway 37 N	Blank	NA	Air	N/A	Personal	Field Blank	N/A		5/17/2001														UNK	0	0	
1R-04773	N/A	Water Truck- Rainy Creek Rd , MOXY Truck (similar to a dump truck)- Screening Plant	5000 Highway 37 N	Property	Shoulder	Air	Outdoor	Personal	Field Sample	N/A	1525	5/17/2001	0 005													TREM	2	0	0 00780

Sample ID	Scenario	Task	Property Group (Location)	Sample Group	Location Description (Sub Location)	Media Type	Matrix	Sample Type	Category	Pre Post Clear	Vol (air=L)/ Area (dust=cm²)	Sample Date	PCM (METHOD - NIOSH 7400) Fibers/CC	AHERA / ASTM 5755 Filter Status Non Analyzed	Libby Amphiboles (LA) S<5u	Libby Amphiboles (LA) S>5u	Libby Amphiboles (LA) Analytical Sensitivity (Air = S/cc) or (Dust = S/cm²)	Libby Amphiboles (LA) Asb conc (Air = S/cc) or (Dust = S/cm²)	Chrysotile (C) S<5u	Chrysotile (C) S>5u	Chrysotile (C) Analytical Sensitivity (Air = S/cc) or (Dust = S/cm²)	Chrysotile (C) Asb conc (Air = S/cc) or (Dust = S/cm²)	Other Amphiboles (OA) S<5u	Other Amphiboles (OA) S>5u	Other Amphiboles (OA) Analytical Sensitivity (Air = S/cc) or (Dust = S/cm²)	Other Amphiboles (OA) Asb conc (Air = S/cc) or (Dust = S/cm²)	Total Asbestos Asbestos Type Identified	Total Asbestos S<5u	Total Asbestos S>5u	Total Asbestos Asb conc (Air = S/cc) or (Dust = S/cm²)
1R-04774	N/A	Water Truck- Rainy Creek Rd . MOXY Truck (similar to a dump truck)- Screening Plant	5000 Highway 37 N	Property	Shoulder	Air	Outdoor	Personal	Field Sample	N/A	139	5/17/2001	< 0 019														UNK	0	0	< 0.02150
1R-04776	N/A		5000 Highway 37 N	Property	SP-1	Air	Outdoor	Stationary !	Field Sample	N/A	1510	5/18/2001	< 0 002														UNK	0	0	< 0 00200
1R-04777	N/A		5000 Highway 37 N	Property	SP-2	Air	Outdoor	Stationary !	Field Sample	N/A	1510	5/18/2001	< 0 002														UNK	0	0	< 0 00490
1R-04778	N/A		5000 Highway 37 N	Property	SP-3	Air	Outdoor	Stationary !	Field Sample	N/A	1211	5/18/2001	< 0 002														UNK	0	0	< 0.00410
1R-04779	N/A		5000 Highway 37 N	Property	SP-4	Air	Outdoor	Stationary !	Field Sample	N/A	1217	5/18/2001	< 0 002														UNK	0	0	< 0.00410
1R-04780	N/A		5000 Highway 37 N	Property	SP-5	Air	Outdoor	Stationary !	Field Sample	N/A	1205	5/18/2001	< 0 002														UNK	0	0	< 0 00410
1R-04781	N/A		5000 Highway 37 N	Property	SP-6	Air	Outdoor	Stationary !	Field Sample	N/A	1504	5/18/2001	< 0.002														UNK	0	0	< 0 00500
1R-04782	N/A		5000 Highway 37 N	Property	SP-7	Air	Outdoor	Stationary !	Field Sample	N/A	1519	5/18/2001	< 0.002														UNK	0	0	< 0 00490
1R-04784	N/A		5000 Highway 37 N	Blank	NA	Air	N/A	Personal	Field Blank	N/A		5/18/2001															UNK	0	0	
1R-04785	N/A		5000 Highway 37 N	NAFU	SP-NAFU	Air	Outdoor	Stationary .	Field Sample	N/A	1522	5/18/2001	< 0 002														UNK	0	0	< 0 00390
1R-04786	N/A		5000 Highway 37 N	Clean Room	SP-clean room	Air	Indoor	Stationary .	Field Sample	N/A	1522	5/18/2001	< 0 002														TREM	0	1	0.00390
1R-04788	N/A		5000 Highway 37 N	Blank	NA	Air	N/A	Personal	Field Blank	N/A		5/18/2001															UNK	0	0	
1R-04789	N/A	Drive - Water truck	5000 Highway 37 N	Property	Shoulder	Air	Outdoor	Personal	Field Sample	N/A	1498	5/18/2001	0 167														UNK	0	0	< 0.09480
1R-04790	N/A	Drive - Water truck	5000 Highway 37 N	Property	Shoulder	Air	Outdoor	Personal	Field Sample	N/A	91	5/18/2001	< 0 03														TREM	1	0	0.03280
1R-04792	N/A	Drive - Truck, Bobcat	5000 Highway 37 N	Property	Shoulder	Air	Outdoor	Personal	Field Sample	N/A	1462	5/18/2001	0 09														UNK	0	0	< 0.09390
1R-04793	N/A	Drive - Truck, Bobcat	5000 Highway 37 N	Property	Shoulder	Air	Outdoor	Personal	Field Sample	N/A	88	5/18/2001	< 0 031														UNK	0	0	< 0.03390
1R-04795	N/A		5000 Highway 37 N	Property	SP-1	Air	Outdoor	Stationary !	Field Sample	N/A	1441	5/19/2001	< 0.002																	
1R-04796	N/A		5000 Highway 37 N	Property	SP-2	Air	Outdoor	Stationary !	Field Sample	N/A	1459	5/19/2001	0.002																	
1R-04797	N/A		5000 Highway 37 N	Property	SP-3	Air	Outdoor	Stationary !	Field Sample	N/A	1238	5/19/2001	< 0.002																	
1R-04798	N/A		5000 Highway 37 N	Property	SP-4	Air	Outdoor	Stationary !	Field Sample	N/A	1223	5/19/2001	< 0.002																	
1R-04799	N/A		5000 Highway 37 N	Property	SP-5	Air	Outdoor	Stationary !	Field Sample	N/A	1229	5/19/2001	< 0 002																	
1R-04800	N/A		5000 Highway 37 N	Property	SP-6	Air	Outdoor	Stationary !	Field Sample	N/A	1465	5/19/2001	< 0.002																	
1R-04801	N/A		5000 Highway 37 N	Property	SP-7	Air	Outdoor	Stationary !	Field Sample	N/A	1353	5/19/2001	< 0 002																	
1R-04804	N/A		5000 Highway 37 N	NAFU	SP-NAFU	Air	Outdoor	Stationary .	Field Sample	N/A	1402	5/19/2001	< 0.002														UNK	0	0	< 0 00430
1R-04805	N/A		5000 Highway 37 N	Clean Room	SP-clean room	Air	Indoor	Stationary .	Field Sample	N/A	1422	5/19/2001	0.019														UNK	0	0	< 0.00420
1R-04807	N/A		5000 Highway 37 N	Blank	NA	Air	N/A	Personal	Field Blank	N/A		5/19/2001															UNK	0	0	
1R-04808	N/A	Moxy (Dump Truck)	5000 Highway 37 N	Property	Shoulder	Air	Outdoor	Personal	Field Sample	N/A	1721	5/19/2001	0.161														UNK	0	0	< 0.09870
1R-04809	N/A	Moxy (Dump Truck)	5000 Highway 37 N	Property	Shoulder	Air	Outdoor	Personal	Field Sample	N/A	109	5/19/2001	0.068														TREM	1	1	0.05480
1R-04814	N/A	Water truck/ hose	5000 Highway 37 N	Property	Shoulder	Air	Outdoor	Personal	Field Sample	N/A	1794	5/21/2001															UNK	0	0	< 0.09480
1R-04814	N/A	Water truck/ hose	5000 Highway 37 N	Property	Shoulder	Air	Outdoor	Personal	Field Sample	N/A	1794	5/21/2001	0.449														UNK	0	0	
1R-04815	N/A	Water truck/ hose	5000 Highway 37 N	Property	Shoulder	Air	Outdoor	Personal	Field Sample	N/A	109	5/21/2001	0.113														TREM	5	6	0.30120
1R-04817	N/A	Operate - Bulldozer - CAT (D6)	5000 Highway 37 N	Property	Shoulder	Air	Outdoor	Personal	Field Sample	N/A	1812	5/21/2001															UNK	0	0	< 0.09390
1R-04817	N/A	Operate - Bulldozer - CAT (D6)	5000 Highway 37 N	Property	Shoulder	Air	Outdoor	Personal	Field Sample	N/A	1812	5/21/2001	0.46														UNK	0	0	
1R-04818	N/A	Operate - Bulldozer - CAT (D6)	5000 Highway 37 N	Property	Shoulder	Air	Outdoor	Personal	Field Sample	N/A	109	5/21/2001	0.108														TREM	2	1	0 08210
1R-04820	N/A		5000 Highway 37 N	Property	SP-1	Air	Outdoor	Stationary !	Field Sample	N/A	1637	5/21/2001		1	0	0 00456	0 00456	0.00456	0.00456					1	0	0.00456
1R-04820	N/A		5000 Highway 37 N	Property	SP-1	Air	Outdoor	Stationary !	Field Sample	N/A	1637	5/21/2001	0.002														TREM-ACTN	1	0	0 00460
1R-04821	N/A		5000 Highway 37 N	Property	SP-2	Air	Outdoor	Stationary !	Field Sample	N/A	1670	5/21/2001	< 0 002														UNK	0	0	< 0.00450
1R-04822	N/A		5000 Highway 37 N	Property	SP-3	Air	Outdoor	Stationary !	Field Sample	N/A	1229	5/21/2001	< 0.002														UNK	0	0	< 0.00490
1R-04823	N/A		5000 Highway 37 N	Property	SP-4	Air	Outdoor	Stationary !	Field Sample	N/A	1217	5/21/2001	0 003														UNK	0	0	< 0.00490
1R-04824	N/A		5000 Highway 37 N	Property	SP-5	Air	Outdoor	Stationary !	Field Sample	N/A	1163	5/21/2001	< 0 002														UNK	0	0	< 0.00430
1R-04825	N/A		5000 Highway 37 N	Property	SP-5	Air	Outdoor	Stationary !	Field Sample	N/A	1661	5/21/2001	< 0.002														UNK	0	0	< 0.00450
1R-04826	N/A		5000 Highway 37 N	Property	SP-7	Air	Outdoor	Stationary !	Field Sample	N/A	1661	5/21/2001	< 0.002														UNK	0	0	< 0.00450
1R-04828	N/A		5000 Highway 37 N	Blank	NA	Air	N/A	Personal	Field Blank	N/A		5/21/2001															UNK	0	0	
1R-04829	N/A		5000 Highway 37 N	NAFU	SP-NAFU	Air	Outdoor	Stationary .	Field Sample	N/A	1661	5/21/2001	< 0.002														UNK	0	0	< 0.00450
1R-04830	N/A		5000 Highway 37 N	Clean Room	SP-clean room	Air	Indoor	Stationary .	Field Sample	N/A	1555	5/21/2001	0.011														UNK	0	0	< 0.00380
1R-04832	N/A		5000 Highway 37 N	Blank	NA	Air	N/A	Personal	Field Blank	N/A		5/21/2001															UNK	0	0	
1R-04833	N/A	Water truck/ hose	5000 Highway 37 N	Property	Shoulder	Air	Outdoor	Personal	Field Sample	N/A	879	5/19/2001	0.005														UNK	0	0	< 0 00490
1R-04834	N/A		5000 Highway 37 N	Property	SP-1	Air	Outdoor	Stationary !	Field Sample	N/A	1428	5/22/2001	< 0.002														UNK	0	0	< 0.00420
1R-04835	N/A		5000 Highway 37 N	Property	SP-2	Air	Outdoor	Stationary !	Field Sample	N/A	1395	5/22/2001	< 0 002														TREM	1	0	0 00430
1R-04836	N/A		5000 Highway 37 N	Property	SP-3	Air	Outdoor	Stationary !	Field Sample	N/A	1382	5/22/2001	< 0.002														TREM	1	0	0.00430
1R-04837	N/A		5000 Highway 37 N	Property	SP-4	Air	Outdoor	Stationary !	Field Sample	N/A	1422	5/22/2001	< 0.002														TREM	2	2	0.01680

Sample ID	Scenario	Task	Property Group (Location)	Sample Group	Location Description (Sub Location)	Media Type	Matrix	Sample Type	Category	Pre Post Clear	Vol (air=L) / Area (dust=cm²)	Sample Date	PCM (METHOD - NIOSH 7400)	AHERA / ASTM 5755														
															Libby Amphiboles (LA)				Chrysotile (C)				Other Amphiboles (OA)				Total Asbestos			
													Fibers/CC	Filter Status Non Analyzed	S<5u	S>5u	Analytical Sensitivity (Air = S/cc) or (Dust = S/cm²)	Asb conc (Air = S/cc) or (Dust = S/cm²)	S<5u	S>5u	Analytical Sensitivity (Air = S/cc) or (Dust = S/cm²)	Asb conc (Air = S/cc) or (Dust = S/cm²)	S<5u	S>5u	Analytical Sensitivity (Air = S/cc) or (Dust = S/cm²)	Asb conc (Air = S/cc) or (Dust = S/cm²)	Asbestos Type Identified	S<5u	S>5u	Asb conc (Air = S/cc) or (Dust = S/cm²)
1R-04838	N/A		5000 Highway 37 N	Property	SP-5	Air	Outdoor	Stationary I	Field Sample	N/A	1422	5/22/2001	< 0 002												UNK	0	0	< 0 00420
1R-04839	N/A		5000 Highway 37 N	Property	SP-6	Air	Outdoor	Stationary I	Field Sample	N/A	1404	5/22/2001	< 0 002												UNK	0	0	< 0 00430
1R-04840	N/A		5000 Highway 37 N	Property	SP-7	Air	Outdoor	Stationary I	Field Sample	N/A	1438	5/22/2001	< 0 002												TREM	1	0	0 00420
1R-04842	N/A		5000 Highway 37 N	Blank	NA	Air	N/A	Personal	Field Blank	N/A		5/22/2001													UNK	0	0	
1R-04843	N/A		5000 Highway 37 N	NAFU	SP NAFU	Air	Outdoor	Stationary	Field Sample	N/A	1501	5/22/2001	< 0 002												UNK	0	0	< 0 00400
1R-04844	N/A		5000 Highway 37 N	Clean Room	SP CR	Air	Indoor	Stationary	Field Sample	N/A	1613	5/22/2001	0.016												UNK	0	0	< 0 00460
1R-04846	N/A		5000 Highway 37 N	Blank	NA	Air	N/A	Stationary	Field Blank	N/A		5/22/2001													UNK	0	0	
1R-04847	N/A	Water truck/ hose	5000 Highway 37 N	Property	Shoulder	Air	Outdoor	Personal	Field Sample	N/A	1688	5/22/2001													UNK	0	0	< 0 10060
1R-04847	N/A	Water truck/ hose	5000 Highway 37 N	Property	Shoulder	Air	Outdoor	Personal	Field Sample	N/A	1688	5/22/2001	0.25												UNK	0	0	
1R-04848	N/A	Water truck/ hose	5000 Highway 37 N	Property	Shoulder	Air	Outdoor	Personal	Field Sample	N/A	94	5/22/2001	0.496												TREM	28	19	1.49220
1R-04850	N/A	Drive - CAT (D-300) - similar to a dump truck	5000 Highway 37 N	Property	Shoulder	Air	Outdoor	Personal	Field Sample	N/A	1593	5/22/2001	0.016												TREM	13	12	0.09360
1R-04851	N/A	Drive - CAT (D-300) - similar to a dump truck	5000 Highway 37 N	Property	Shoulder	Air	Outdoor	Personal	Field Sample	N/A	130	5/22/2001	0.038												TREM	2	1	0.06890
1R-04854	N/A	Moxy Truck (Dump Truck)	5000 Highway 37 N	Property	Shoulder	Air	Outdoor	Personal	Field Sample	N/A	199	5/23/2001			9	10	0 01666	0.31661			0.01666			0 01668			9	10	0.31661
1R-04854	N/A	Moxy Truck (Dump Truck)	5000 Highway 37 N	Property	Shoulder	Air	Outdoor	Personal	Field Sample	N/A	199	5/23/2001	0.071												TREM-ACTN	9	10	0.28500
1R-04856	N/A	Water truck/ hose	5000 Highway 37 N	Property	Shoulder	Air	Outdoor	Personal	Field Sample	N/A	1456	5/23/2001	0 199		27	40	0.00683	0 45779	0	0	0.00683	< 0.00683	0	0	0 00683	< 0 00683		27	40	0 45779
1R-04857	N/A	Water truck/ hose	5000 Highway 37 N	Property	Shoulder	Air	Outdoor	Personal	Field Sample	N/A	138	5/23/2001			12	16	0.02163	0 60555			0.02163			0 02163			12	16	0.60555
1R-04857	N/A	Water truck/ hose	5000 Highway 37 N	Property	Shoulder	Air	Outdoor	Personal	Field Sample	N/A	138	5/23/2001	0.167												TREM-ACTN	13	16	0.62720
1R-04859	N/A		5000 Highway 37 N	Property	SP-1	Air	Outdoor	Stationary I	Field Sample	N/A	1419	5/23/2001			0	1	0 00421	0.00421			0.00421			0 00421			0	1	0 00421
1R-04859	N/A		5000 Highway 37 N	Property	SP-1	Air	Outdoor	Stationary I	Field Sample	N/A	1419	5/23/2001	< 0.002												TREM-ACTN	0	1	0 00420
1R-04860	N/A		5000 Highway 37 N	Property	SP-2	Air	Outdoor	Stationary I	Field Sample	N/A	1398	5/23/2001			1	0	0 00427	0 00427			0.00427			0 00427			1	0	0 00427
1R-04860	N/A		5000 Highway 37 N	Property	SP-2	Air	Outdoor	Stationary I	Field Sample	N/A	1398	5/23/2001	< 0 002												TREM-ACTN	1	0	0 00430
1R-04861	N/A		5000 Highway 37 N	Property	SP-3	Air	Outdoor	Stationary I	Field Sample	N/A	1293	5/23/2001	< 0.002												UNK	0	0	< 0 00460
1R-04862	N/A		5000 Highway 37 N	Property	SP-4	Air	Outdoor	Stationary I	Field Sample	N/A	1305	5/23/2001			2	1	0 00457	0 01372			0.00457			0 00457			2	1	0.01372
1R-04862	N/A		5000 Highway 37 N	Property	SP-4	Air	Outdoor	Stationary I	Field Sample	N/A	1305	5/23/2001	0.002												TREM-ACTN	2	1	0 01370
1R-04863	N/A		5000 Highway 37 N	Property	SP-5	Air	Outdoor	Stationary I	Field Sample	N/A	1253	5/23/2001	< 0 002												UNK	0	0	< 0 00480
1R-04864	N/A		5000 Highway 37 N	Property	SP-6	Air	Outdoor	Stationary I	Field Sample	N/A	1404	5/23/2001	< 0 002												UNK	0	0	< 0 00430
1R-04865	N/A		5000 Highway 37 N	Property	SP-7	Air	Outdoor	Stationary I	Field Sample	N/A	1401	5/23/2001	< 0 002												TREM-ACTN	1	0	0 00430
1R-04867	N/A		5000 Highway 37 N	Blank	NA	Air	N/A	Personal	Field Blank	N/A		5/23/2001													UNK	0	0	
1R-04868	N/A		5000 Highway 37 N	Clean Room	SP-clean room	Air	Indoor	Stationary	Field Sample	N/A	1450	5/23/2001	0 011												UNK	0	0	< 0 00410
1R-04869	N/A		5000 Highway 37 N	NAFU	SP NAFU	Air	Outdoor	Stationary	Field Sample	N/A	1480	5/23/2001	< 0 002												UNK	0	0	< 0 00400
1R-04871	N/A		5000 Highway 37 N	Blank	NA	Air	N/A	Personal	Field Blank	N/A		5/23/2001													UNK	0	0	
1R-04873	N/A	Moxy (MT-30) - similar to a dump truck, Haul dirt from the Screening Plant to the mine	5000 Highway 37 N	Property	Shoulder	Air	Outdoor	Personal	Field Sample	N/A	69	5/24/2001	0 1												TREM-ACTN	2	1	0 12980
1R-04875	N/A	Drive - CAT (D300E) - similar to a dump truck, Hauling dirt from Screening Plant to the mine	5000 Highway 37 N	Property	Shoulder	Air	Outdoor	Personal	Field Sample	N/A	1007	5/24/2001	0 022												TREM-ACTN	1	4	0 02470
1R-04876	N/A	Drive - CAT (D300E) - similar to a dump truck, Hauling dirt from Screening Plant to the mine	5000 Highway 37 N	Property	Shoulder	Air	Outdoor	Personal	Field Sample	N/A	66	5/24/2001	< 0 041												UNK	0	0	< 0 04520
1R-04878	N/A		5000 Highway 37 N	Property	SP-1	Air	Outdoor	Stationary I	Field Sample	N/A	1425	5/24/2001			0	1	0.00419	0 00419			0 00419			0 00419			0	1	0 00419
1R-04878	N/A		5000 Highway 37 N	Property	SP-1	Air	Outdoor	Stationary I	Field Sample	N/A	1425	5/24/2001	< 0 002												TREM-ACTN	0	1	0 00420
1R-04879	N/A		5000 Highway 37 N	Property	SP-2	Air	Outdoor	Stationary I	Field Sample	N/A	1423	5/24/2001			1	0	0.00419	0 00419			0 00419			0 00419			1	0	0 00419
1R-04879	N/A		5000 Highway 37 N	Property	SP-2	Air	Outdoor	Stationary I	Field Sample	N/A	1423	5/24/2001	< 0 002												TREM-ACTN	1	0	0 00420
1R-04880	N/A		5000 Highway 37 N	Property	SP-3	Air	Outdoor	Stationary I	Field Sample	N/A	1252	5/24/2001	< 0 002												UNK	0	0	< 0 00480
1R-04881	N/A		5000 Highway 37 N	Property	SP-4	Air	Outdoor	Stationary I	Field Sample	N/A	1280	5/24/2001			0	1	0.00466	0 00466			0.00466			0 00466			0	1	0 00466

Sample ID	Scenario	Task	Property Group (Location)	Sample Group	Location Description (Sub Location)	Media Type	Matrix	Sample Type	Category	Pre Post Clear	Vol (air=L) Area (dust=cm²)	Sample Date	PCM (METHOD - NIOSH 7400)	AHERA / ASTM 5755															
															Libby Amphiboles (LA)				Chrysotile (C)				Other Amphiboles (OA)				Total Asbestos			
													Fibers/CC	Filter Status Non Analyzed	S<5u	S>5u	Analytical Sensitivity (Air = S/cc) or (Dust = S/cm²)	Asb conc (Air = S/cc) or (Dust = S/cm²)	S<5u	S>5u	Analytical Sensitivity (Air = S/cc) or (Dust = S/cm²)	Asb conc (Air = S/cc) or (Dust = S/cm²)	S<5u	S>5u	Analytical Sensitivity (Air = S/cc) or (Dust = S/cm²)	Asb conc (Air = S/cc) or (Dust = S/cm²)	Asbestos Type Identified	S<5u	S>5u	Asb conc (Air = S/cc) or (Dust = S/cm²)
1R-04881	N/A		5000 Highway 37 N	Property	SP-4	Air	Outdoor	Stationary	Field Sample	N/A	1280	5/24/2001	< 0 002														TREM-ACTN	0	1	0 00470
1R-04882	N/A		5000 Highway 37 N	Property	SP-5	Air	Outdoor	Stationary	Field Sample	N/A	1280	5/24/2001	< 0 002														UNK	0	0	< 0 00470
1R-04883	N/A		5000 Highway 37 N	Property	SP-6	Air	Outdoor	Stationary	Field Sample	N/A	1474	5/24/2001	< 0 002														UNK	0	0	< 0 00400
1R-04884	N/A		5000 Highway 37 N	Property	SP-7	Air	Outdoor	Stationary	Field Sample	N/A	1477	5/24/2001			0	0	0 00404	< 0 00404			0 00404				0 00404			0	0	< 0 00404
1R-04884	N/A		5000 Highway 37 N	Property	SP-7	Air	Outdoor	Stationary	Field Sample	N/A	1477	5/24/2001	< 0 002														UNK	0	0	< 0 00400
1R-04886	N/A		5000 Highway 37 N	Blank	NA	Air	N/A	Personal	Field Blank	N/A		5/24/2001															UNK	0	0	
1R-04887	N/A		5000 Highway 37 N	NAFU	SP-NAFU	Air	Outdoor	Stationary	Field Sample	N/A	1474	5/24/2001	0 002		0	0	0 00405	< 0 00405	1	0	0 00405	0 00405	0	0	0 00405	< 0 00405		1	0	0 00405
1R-04888	N/A		5000 Highway 37 N	Clean Room	SP-clean room	Air	Indoor	Stationary	Field Sample	N/A	1471	5/24/2001	0 006		1	2	0 00406	0 01217	0	0	0 00406	< 0 00406	0	0	0 00406	< 0 00406		1	2	0 01217
1R-04890	N/A		5000 Highway 37 N	Blank	NA	Air	N/A	Personal	Field Blank	N/A		5/24/2001															UNK	0	0	
1R-04891	N/A	Wash Truck - Decon at Mine Gate	5000 Highway 37 N	Property	Shoulder	Air	Outdoor	Personal	Field Sample	N/A	1167	5/30/2001	0 43		21	8	0 34409	9 97854	1	0	0 34409	0.34409	0	0	0.34409	< 0 34409		22	8	10
1R-04892	N/A	Wash Truck - Decon at Mine Gate	5000 Highway 37 N	Property	Shoulder	Air	Outdoor	Personal	Field Sample	N/A	61	5/30/2001	0 088														UNK	0	0	< 0 04890
1R-04894	N/A	Water truck	5000 Highway 37 N	Property	Shoulder	Air	Outdoor	Personal	Field Sample	N/A	1035	5/30/2001	0 033														TREM	2	12	0 05770
1R-04895	N/A	Water truck	5000 Highway 37 N	Property	Shoulder	Air	Outdoor	Personal	Field Sample	N/A	63	5/30/2001	0 125														TREM	5	4	0 42640
1R-04897	N/A		5000 Highway 37 N	Property	SP-1	Air	Outdoor	Stationary	Field Sample	N/A	1643	5/30/2001	< 0 002														UNK	0	0	< 0 00450
1R-04898	N/A		5000 Highway 37 N	Property	SP-2	Air	Outdoor	Stationary	Field Sample	N/A	1619	5/30/2001			0	1	0 00461	0 00461			0 00461				0 00461			0	1	0 00461
1R-04898	N/A		5000 Highway 37 N	Property	SP-2	Air	Outdoor	Stationary	Field Sample	N/A	1619	5/30/2001	0 002														TREM-ACTN	0	1	0 00460
1R-04899	N/A		5000 Highway 37 N	Property	SP-3	Air	Outdoor	Stationary	Field Sample	N/A	1525	5/30/2001	< 0 002														UNK	0	0	< 0 00490
1R-04900	N/A		5000 Highway 37 N	Property	SP-4	Air	Outdoor	Stationary	Field Sample	N/A	1528	5/30/2001	< 0 002														UNK	0	0	< 0 00490
1R-04901	N/A		5000 Highway 37 N	Property	SP-5	Air	Outdoor	Stationary	Field Sample	N/A	1531	5/30/2001	< 0 002														UNK	0	0	< 0 00490
1R-04902	N/A		5000 Highway 37 N	Property	SP-6	Air	Outdoor	Stationary	Field Sample	N/A	1610	5/30/2001	< 0 002														UNK	0	0	< 0 00460
1R-04903	N/A		5000 Highway 37 N	Property	SP-7	Air	Outdoor	Stationary	Field Sample	N/A	1555	5/30/2001			0	1	0.00480	0.00480			0.00480				0 00480			0	1	0 00480
1R-04903	N/A		5000 Highway 37 N	Property	SP-7	Air	Outdoor	Stationary	Field Sample	N/A	1555	5/30/2001	< 0 002														TREM-ACTN	0	1	0 00480
1R-04905	N/A		5000 Highway 37 N	Blank	NA	Air	N/A	Personal	Field Blank	N/A		5/30/2001															UNK	0	0	
1R-04906	N/A		5000 Highway 37 N	NAFU	SP-8 NAFU	Air	Outdoor	Stationary	Field Sample	N/A	1507	5/30/2001	< 0 002														TREM	0	1	
1R-04907	N/A		5000 Highway 37 N	Clean Room	SP-9 (CR)	Air	Indoor	Stationary	Field Sample	N/A	1712	5/30/2001	0 004														UNK	0	0	< 0 00440
1R-04908	N/A		5000 Highway 37 N	Marcor Office	SP-12 (trailer)	Air	Indoor	Stationary	Field Sample	N/A	1549	5/30/2001	0 009														UNK	0	0	< 0 00390
1R-04910	N/A		5000 Highway 37 N	Blank	NA	Air	N/A	Personal	Field Blank	N/A		5/30/2001															UNK	0	0	
1R-04911	N/A		5000 Highway 37 N	Property	SP-1	Air	Outdoor	Stationary	Field Sample	N/A	1586	5/31/2001					0 00075				0 00075				0 00075		UNK	0	0	< 0 00376
1R-04912	N/A		5000 Highway 37 N	Property	SP-2	Air	Outdoor	Stationary	Field Sample	N/A	1546	5/31/2001					0 00077				0 00077				0 00077		UNK	0	0	< 0 00386
1R-04913	N/A		5000 Highway 37 N	Property	SP-3	Air	Outdoor	Stationary	Field Sample	N/A	1243	5/31/2001					0 00096				0 00096				0 00096		UNK	0	0	< 0 00480
1R-04914	N/A		5000 Highway 37 N	Property	SP-4	Air	Outdoor	Stationary	Field Sample	N/A	1279	5/31/2001					0 00093				0 00093				0 00093		UNK	0	0	< 0 00467
1R-04915	N/A		5000 Highway 37 N	Property	SP-5	Air	Outdoor	Stationary	Field Sample	N/A	1262	5/31/2001					0 00095				0 00095				0 00095		UNK	0	0	< 0 00473
1R-04916	N/A		5000 Highway 37 N	Property	SP-6	Air	Outdoor	Stationary	Field Sample	N/A	1667	5/31/2001					0 00072				0 00072				0 00072		UNK	0	0	< 0 00358
1R-04917	N/A		5000 Highway 37 N	Property	SP-7	Air	Outdoor	Stationary	Field Sample	N/A	1645	5/31/2001					0 00073				0 00073				0 00073		UNK	0	0	< 0 00363
1R-04918	N/A		5000 Highway 37 N	Blank	NA	Air	N/A	Personal	Field Blank	N/A		5/31/2001															UNK	0	0	
1R-04920	N/A		5000 Highway 37 N	NAFU	SP-8 NAFU	Air	Outdoor	Stationary	Field Sample	N/A	1582	5/31/2001	0 002														UNK	0	0	< 0 00470
1R-04921	N/A		5000 Highway 37 N	Clean Room	SP-9 (CR)	Air	Indoor	Stationary	Field Sample	N/A	1643	5/31/2001	0 011														UNK	0	0	< 0 00450
1R-04922	N/A		5000 Highway 37 N	Marcor Office	SP-13 (trailer)	Air	Indoor	Stationary	Field Sample	N/A	1586	5/31/2001	0 007														UNK	0	0	< 0 00470
1R-04923	N/A		5000 Highway 37 N	Blank	NA	Air	N/A	Personal	Field Blank	N/A		5/31/2001															UNK	0	0	
1R-04925	N/A	Drive - Moxy	5000 Highway 37 N	Property	Shoulder	Air	Outdoor	Personal	Field Sample	N/A	1096	5/31/2001			1	1		0.24074										1	1	0.24074
1R-04925	N/A	Drive - Moxy	5000 Highway 37 N	Property	Shoulder	Air	Outdoor	Personal	Field Sample	N/A	1096	5/31/2001			1	1	0 12213	0 24425			0.12213				0.12213			1	1	0 24425
1R-04925	N/A	Drive - Moxy	5000 Highway 37 N	Property	Shoulder	Air	Outdoor	Personal	Field Sample	N/A	1096	5/31/2001	0 373														UNK	0	0	
1R-04926	N/A	Drive - Moxy	5000 Highway 37 N	Property	Shoulder	Air	Outdoor	Personal	Field Sample	N/A	108	5/31/2001	0 154														TREM	8	9	0 46980
1R-04928	N/A	Drive - Volvo	5000 Highway 37 N	Property	Shoulder	Air	Outdoor	Personal	Field Sample	N/A	1104	5/31/2001							2	0		0.24248								
1R-04928	N/A	Drive - Volvo	5000 Highway 37 N	Property	Shoulder	Air	Outdoor	Personal	Field Sample	N/A	1104	5/31/2001					0 12124				0 12124				0 12124					
1R-04928	N/A	Drive - Volvo	5000 Highway 37 N	Property	Shoulder	Air	Outdoor	Personal	Field Sample	N/A	1104	5/31/2001			0	0	0 12124	< 0 12124	2	0	0 12124	0.24248	0	0	0 12124	< 0 12124		2	0	0 24248
1R-04928	N/A	Drive - Volvo	5000 Highway 37 N	Property	Shoulder	Air	Outdoor	Personal	Field Sample	N/A	1104	5/31/2001	0.096														UNK	0	0	
1R-04929	N/A	Drive - Volvo	5000 Highway 37 N	Property	Shoulder	Air	Outdoor	Personal	Field Sample	N/A	61	5/31/2001	0 08														UNK	0	0	< 0 04890
1R-04931	N/A	Drive - Volvo	5000 Highway 37 N	Property	Shoulder	Air	Outdoor	Personal	Field Sample	N/A	1113	5/31/2001			2	4	0 12037	0.72221	0	0	0 12037	< 0 12037	0	0	0 12037	< 0 12037		2	4	0.72221
1R-04931	N/A	Drive - Volvo	5000 Highway 37 N	Property	Shoulder	Air	Outdoor	Personal	Field Sample	N/A	1113	5/31/2001					0 12037				0 12037				0 12037					
1R-04931	N/A	Drive - Volvo	5000 Highway 37 N	Property	Shoulder	Air	Outdoor	Personal	Field Sample	N/A	1113	5/31/2001			2	4		0.72221										2	4	0.72221
1R-04931	N/A	Drive - Volvo	5000 Highway 37 N	Property	Shoulder	Air	Outdoor	Personal	Field Sample	N/A	1113	5/31/2001	0.119														UNK	0	0	
1R-04932	N/A	Drive - Volvo	5000 Highway 37 N	Property	Shoulder	Air	Outdoor	Personal	Field Sample	N/A	62	5/31/2001	0.055														UNK	0	0	< 0.04810
1R-04933	N/A		5000 Highway 37 N	Property	SP-1	Air	Outdoor	Stationary	Field Sample	N/A	1362	6/1/2001	0 003														UNK	0	0	< 0.00440
1R-04934	N/A		5000 Highway 37 N	Property	SP-2	Air	Outdoor	Stationary	Field Sample	N/A	1335	6/1/2001	0.002														UNK	0	0	< 0 00450
1R-04935	N/A		5000 Highway 37 N	Property	SP-3	Air	Outdoor	Stationary	Field Sample	N/A	1262	6/1/2001	< 0.002														UNK	0	0	< 0.00470
1R-04936	N/A		5000 Highway 37 N	Property	SP-4	Air	Outdoor	Stationary	Field Sample	N/A	1256	6/1/2001	< 0.002														UNK	0	0	< 0.00480
1R-04937	N/A		5000 Highway 37 N	Property	SP-5	Air	Outdoor	Stationary	Field Sample	N/A	1259	6/1/2001	0.003														UNK	0	0	< 0.00470

														AHERA / ASTM 5755																		
													PCM (METHOD - NIOSH 7400)		Libby Amphiboles (LA)				Chrysotile (C)				Other Amphiboles (OA)				Total Asbestos			
Sample ID	Scenario	Task	Property Group (Location)	Sample Group	Location Description (Sub Location)	Media Type	Matrix	Sample Type	Category	Pre Post Clear	Vol (air=L)/ Area (dust=cm²)	Sample Date	Fibers/CC	Filter Status Non Analyzed	S<5u	S>5u	Analytical Sensitivity (Air = S/cc) or (Dust = S/cm²)	Asb conc (Air = S/cc) or (Dust = S/cm²)	S<5u	S>5u	Analytical Sensitivity (Air = S/cc) or (Dust = S/cm²)	Asb conc (Air = S/cc) or (Dust = S/cm²)	S<5u	S>5u	Analytical Sensitivity (Air = S/cc) or (Dust = S/cm²)	Asb conc (Air = S/cc) or (Dust = S/cm²)	Asbestos Type Identified	S<5u	S>5u	Asb conc (Air = S/cc) or (Dust = S/cm²)
1R-04938	N/A		5000 Highway 37 N	Property	SP-6	Air	Outdoor	Stationary	Field Sample	N/A	1262	6/1/2001	0.003														UNK	0	0	< 0.00470
1R-04939	N/A		5000 Highway 37 N	Property	SP-7	Air	Outdoor	Stationary	Field Sample	N/A	1293	6/1/2001	0.003														UNK	0	0	< 0.00460
1R-04940	N/A		5000 Highway 37 N	Blank	NA	Air	N/A	Personal	Field Blank	N/A		6/1/2001															UNK	0	0	
1R-04942	N/A		5000 Highway 37 N	NAFU	SP-8 NAFU	Air	Outdoor	Stationary	Field Sample	N/A	1438	6/1/2001	< 0.002														UNK	0	0	< 0.00420
1R-04943	N/A		5000 Highway 37 N	Clean Room	SP-9 (CR)	Air	Indoor	Stationary	Field Sample	N/A	1495	6/1/2001	0.014														UNK	0	0	< 0.00400
1R-04944	N/A		5000 Highway 37 N	Marcor Office	SP-14 (outside trailer)	Air	Outdoor	Stationary	Field Sample	N/A	1428	6/1/2001	0.003														UNK	0	0	< 0.00420
1R-04945	N/A		5000 Highway 37 N	Blank	NA	Air	N/A	Personal	Field Blank	N/A		6/1/2001															UNK	0	0	
1R-04947	N/A	Operate - Bulldozer at the Screening Plant	5000 Highway 37 N	Property	Shoulder	Air	Outdoor	Personal	Field Sample	N/A	1142	6/1/2001	0.017														TREM	1	2	0.01310
1R-04948	N/A	Operate - Bulldozer at the Screening Plant	5000 Highway 37 N	Property	Shoulder	Air	Outdoor	Personal	Field Sample	N/A	65	6/1/2001	< 0.041														UNK	0	0	< 0.04590
1R-04949	N/A		5000 Highway 37 N	Blank	NA	Air	N/A	Stationary	Field Blank	N/A		6/1/2001															UNK	0	0	
1R-04950	N/A	Operate - Excavator at the Screening Plant	5000 Highway 37 N	Property	Shoulder	Air	Outdoor	Personal	Field Sample	N/A	1131	6/1/2001	0.006														TREM	4	3	0.03080
1R-04951	N/A	Operate - Excavator at the Screening Plant	5000 Highway 37 N	Property	Shoulder	Air	Outdoor	Personal	Field Sample	N/A	61	6/1/2001	< 0.044														UNK	0	0	< 0.04890
1R-04953	N/A	Water truck/ hose - at the Screening Plant	5000 Highway 37 N	Property	Shoulder	Air	Outdoor	Personal	Field Sample	N/A	1073	6/1/2001			1	0	0.12474	0.12474	2	0	0.12474	0.24949	0	0	0.12474	< 0.12474		3	0	0.37423
1R-04953	N/A	Water truck/ hose - at the Screening Plant	5000 Highway 37 N	Property	Shoulder	Air	Outdoor	Personal	Field Sample	N/A	1073	6/1/2001					0.12474				0.12474				0.12474					
1R-04953	N/A	Water truck/ hose - at the Screening Plant	5000 Highway 37 N	Property	Shoulder	Air	Outdoor	Personal	Field Sample	N/A	1073	6/1/2001	0.123														UNK	0	0	
1R-04954	N/A	Water truck/ hose - at the Screening Plant	5000 Highway 37 N	Property	Shoulder	Air	Outdoor	Personal	Field Sample	N/A	61	6/1/2001	0.048														TREM	0	2	0.09790
1R-04955	N/A		5000 Highway 37 N	Property	SP-1	Air	Outdoor	Stationary	Field Sample	N/A	1308	6/2/2001	< 0.002														TREM-ACTN	0	1	0.00460
1R-04956	N/A		5000 Highway 37 N	Property	SP-2	Air	Outdoor	Stationary	Field Sample	N/A	1299	6/2/2001	< 0.002														UNK	0	0	< 0.00460
1R-04957	N/A		5000 Highway 37 N	Property	SP-3	Air	Outdoor	Stationary	Field Sample	N/A	1326	6/2/2001	< 0.002														UNK	0	0	< 0.00450
1R-04958	N/A		5000 Highway 37 N	Property	SP-4	Air	Outdoor	Stationary	Field Sample	N/A	1329	6/2/2001	< 0.002														UNK	0	0	< 0.00450
1R-04959	N/A		5000 Highway 37 N	Property	SP-5	Air	Outdoor	Stationary	Field Sample	N/A	1329	6/2/2001	< 0.002														UNK	0	0	< 0.00450
1R-04960	N/A		5000 Highway 37 N	Property	SP-6	Air	Outdoor	Stationary	Field Sample	N/A	1398	6/2/2001	< 0.002														UNK	0	0	< 0.00430
1R-04961	N/A		5000 Highway 37 N	Property	SP-7	Air	Outdoor	Stationary	Field Sample	N/A	1404	6/2/2001	< 0.002														UNK	0	0	< 0.00430
1R-04962	N/A		5000 Highway 37 N	Blank	NA	Air	N/A	Personal	Field Blank	N/A		6/2/2001															UNK	0	0	
1R-04963	N/A		5000 Highway 37 N	Blank	NA	Air	N/A	Personal	Field Blank	N/A		6/2/2001															UNK	0	0	
1R-04964	N/A		5000 Highway 37 N	NAFU	SP-8 NAFU	Air	Outdoor	Stationary	Field Sample	N/A	1416	6/2/2001	< 0.002														UNK	0	0	< 0.00420
1R-04965	N/A		5000 Highway 37 N	Clean Room	SP-9 (CR)	Air	Indoor	Stationary	Field Sample	N/A	1413	6/2/2001	0.006														UNK	0	0	< 0.00420
1R-04966	N/A		5000 Highway 37 N	Property	SP-15 - parking lot	Air	Outdoor	Stationary	Field Sample	N/A	1468	6/2/2001	0.002														UNK	0	0	< 0.00410
1R-04967	N/A		5000 Highway 37 N	Blank	NA	Air	N/A	Personal	Field Blank	N/A		6/2/2001															UNK	0	0	
1R-04969	N/A	Labor - flagger	5000 Highway 37 N	Property	Shoulder	Air	Outdoor	Personal	Field Sample	N/A	1086	6/2/2001	0.003														UNK	0	0	< 0.00390
1R-04970	N/A	Labor - flagger	5000 Highway 37 N	Property	Shoulder	Air	Outdoor	Personal	Field Sample	N/A	61	6/2/2001	< 0.044														UNK	0	0	< 0.04890
1R-04971	N/A		5000 Highway 37 N	Blank	NA	Air	N/A	Stationary	Field Blank	N/A		6/2/2001															UNK	0	0	
1R-04972	N/A	Labor - flagger	5000 Highway 37 N	Property	Shoulder	Air	Outdoor	Personal	Field Sample	N/A	1080	6/2/2001	0.004														UNK	0	0	< 0.00390
1R-04973	N/A	Labor - flagger	5000 Highway 37 N	Property	Shoulder	Air	Outdoor	Personal	Field Sample	N/A	61	6/2/2001	< 0.044														UNK	0	0	< 0.04890
1R-04975	N/A	Air Sampling	5000 Highway 37 N	Property	Shoulder	Air	Outdoor	Personal	Field Sample	N/A	1192	6/4/2001	0.011														TREM	1	1	0.01000
1R-04976	N/A	Air Sampling	5000 Highway 37 N	Property	Shoulder	Air	Outdoor	Personal	Field Sample	N/A	75	6/4/2001	0.039														UNK	0	0	< 0.03980
1R-04991	N/A	Decon upper station	5000 Highway 37 N	Property	Shoulder	Air	Outdoor	Personal	Field Sample	N/A	63	6/4/2001	0.055														TREM	2	4	0.28420
1R-04993	N/A		5000 Highway 37 N	Property	SP-1	Air	Outdoor	Stationary	Field Sample	N/A	1435	6/4/2001	0.002														UNK	0	0	< 0.00420
1R-04994	N/A		5000 Highway 37 N	Property	SP-2	Air	Outdoor	Stationary	Field Sample	N/A	1416	6/4/2001	< 0.002														UNK	0	0	< 0.00420

														AHERA / ASTM 5755																			
																Libby Amphiboles (LA)					Chrysotile (C)					Other Amphiboles (OA)					Total Asbestos			
Sample ID	Scenario	Task	Property Group (Location)	Sample Group	Location Description (Sub Location)	Media Type	Matrix	Sample Type	Category	Pre Post Clear	Vol (air=L)/ Area (dust=cm²)	Sample Date	PCM (METHOD - NIOSH 7400) Fibers/CC	Filter Status Non Analyzed	S<5u	S>5u	Analytical Sensitivity (Air = S/cc) or (Dust = S/cm²)	Asb conc (Air = S/cc) or (Dust = S/cm²)	S<5u	S>5u	Analytical Sensitivity (Air = S/cc) or (Dust = S/cm²)	Asb conc (Air = S/cc) or (Dust = S/cm²)	S<5u	S>5u	Analytical Sensitivity (Air = S/cc) or (Dust = S/cm²)	Asb conc (Air = S/cc) or (Dust = S/cm²)	Asbestos Type Identified	S<5u	S>5u	Asb conc (Air = S/cc) or (Dust = S/cm²)
1R-04995	N/A		5000 Highway 37 N	Property	SP-3	Air	Outdoor	Stationary I	Field Sample	N/A	1305	6/4/2001			1	0	0 00457	0.00457			0 00457				0.00457			1	0	0 00457
1R-04995	N/A		5000 Highway 37 N	Property	SP-3	Air	Outdoor	Stationary I	Field Sample	N/A	1305	6/4/2001	< 0 002														TREM-ACTN	1	0	0.00460
1R-04996	N/A		5000 Highway 37 N	Property	SP-4	Air	Outdoor	Stationary I	Field Sample	N/A	1305	6/4/2001	< 0 002														UNK	0	0	< 0 00460
1R-04997	N/A		5000 Highway 37 N	Property	SP-5	Air	Outdoor	Stationary I	Field Sample	N/A	1302	6/4/2001	< 0 002														UNK	0	0	< 0 00460
1R-04998	N/A		5000 Highway 37 N	Property	SP-6	Air	Outdoor	Stationary I	Field Sample	N/A	1471	6/4/2001	< 0 002														UNK	0	0	< 0 00410
1R-04999	N/A		5000 Highway 37 N	Property	SP-7	Air	Outdoor	Stationary I	Field Sample	N/A	1486	6/4/2001	< 0 002														UNK	0	0	< 0 00400
1R-05000	N/A		5000 Highway 37 N	Blank	NA	Air	N/A	Personal	Field Blank	N/A		6/4/2001															UNK	0	0	
1R-05002	N/A		5000 Highway 37 N	NAFU	SP-8 NAFU	Air	Outdoor	Stationary	Field Sample	N/A	1422	6/4/2001	0 004														UNK	0	0	< 0 00420
1R-05003	N/A		5000 Highway 37 N	Clean Room	SP-9 (CR)	Air	Indoor	Stationary	Field Sample	N/A	1386	6/4/2001	0 017														UNK	0	0	< 0 00430
1R-05004	N/A		5000 Highway 37 N	Property	SP-10 (PES trailer)	Air	Indoor	Stationary	Field Sample	N/A	1456	6/4/2001	0 003														UNK	0	0	< 0 00410
1R-05005	N/A		5000 Highway 37 N	Blank	NA	Air	N/A	Personal	Field Blank	N/A		6/4/2001															UNK	0	0	
1R-05007	N/A		5000 Highway 37 N	Property	SP-1	Air	Outdoor	Stationary I	Field Sample	N/A	1519	6/5/2001	< 0 002				0.00123				0.00123				0.00123		UNK	0	0	< 0 00491
1R-05008	N/A		5000 Highway 37 N	Property	SP-2	Air	Outdoor	Stationary I	Field Sample	N/A	1501	6/5/2001	< 0 002				0.00124				0.00124				0.00124		UNK	0	0	< 0 00497
1R-05009	N/A		5000 Highway 37 N	Property	SP-3	Air	Outdoor	Stationary I	Field Sample	N/A	1368	6/5/2001	< 0 002				0.00087				0 00087				0 00087		UNK	0	0	< 0.00436
1R-05010	N/A		5000 Highway 37 N	Property	SP-4	Air	Outdoor	Stationary I	Field Sample	N/A	1368	6/5/2001															UNK	0	0	< 0.00436
1R-05010	N/A		5000 Highway 37 N	Property	SP-4	Air	Outdoor	Stationary I	Field Sample	N/A	1368	6/5/2001	< 0 002														UNK	0	0	< 0.00436
1R-05011	N/A		5000 Highway 37 N	Property	SP-5	Air	Outdoor	Stationary I	Field Sample	N/A	1365	6/5/2001	< 0 002				0 00087				0 00087				0 00087		UNK	0	0	< 0 00437
1R-05012	N/A		5000 Highway 37 N	Property	SP-6	Air	Outdoor	Stationary I	Field Sample	N/A	1501	6/5/2001	< 0 002				0 00124				0.00124				0.00124		UNK	0	0	< 0 00497
1R-05013	N/A		5000 Highway 37 N	Property	SP-7	Air	Outdoor	Stationary I	Field Sample	N/A	1489	6/5/2001					0 00080				0.00080				0.00080		UNK	0	0	< 0 00401
1R-05014	N/A		5000 Highway 37 N	Blank	NA	Air	N/A	Personal	Field Blank	N/A		6/5/2001																0	0	
1R-05014	N/A		5000 Highway 37 N	Blank	NA	Air	N/A	Personal	Field Blank	N/A		6/5/2001															UNK	0	0	
1R-05016	N/A		5000 Highway 37 N	NAFU	SF- 8 (NAFU)	Air	Outdoor	Stationary	Field Sample	N/A	1474	6/5/2001	< 0 002														UNK	0	0	< 0.00400
1R-05017	N/A		5000 Highway 37 N	Clean Room	SP-9 (CR)	Air	Indoor	Stationary	Field Sample	N/A	1586	6/5/2001	0 024														UNK	0	0	< 0.00470
1R-05018	N/A		5000 Highway 37 N	Volpe Trailer	SP-11 (Government trailer)	Air	Indoor	Stationary	Field Sample	N/A	1486	6/5/2001	0 008														UNK	0	0	< 0.00400
1R-05019	N/A		5000 Highway 37 N	Blank	NA	Air	N/A	Personal	Field Blank	N/A		6/5/2001															UNK	0	0	
1R-05021	N/A	Drive - Moxy truck, transporting material from screening plant to mine	5000 Highway 37 N	Property	Shoulder	Air	Outdoor	Personal	Field Sample	N/A	1072	6/5/2001			2	2	0 12486	0.49944	0	0	0.12486	< 0.12486	0	0	0.12486	< 0.12486		2	2	0 49944
1R-05021	N/A	Drive - Moxy truck, transporting material from screening plant to mine	5000 Highway 37 N	Property	Shoulder	Air	Outdoor	Personal	Field Sample	N/A	1072	6/5/2001	0 074														TREM-ACTN	2	2	1.05620
1R-05022	N/A	Drive - Moxy truck, transporting material from screening plant to mine	5000 Highway 37 N	Property	Shoulder	Air	Outdoor	Personal	Field Sample	N/A	116	6/5/2001	1.592														TREM-ACTN	3	0	4.39230
1R-05024	N/A	Decon lower level	5000 Highway 37 N	Property	Shoulder	Air	Outdoor	Personal	Field Sample	N/A	965	6/5/2001			6	5	0.11889	1.30779	0	0	0.11889	< 0.11889	0	0	0.11889	< 0.11889		6	5	1.30779
1R-05024	N/A	Decon lower level	5000 Highway 37 N	Property	Shoulder	Air	Outdoor	Personal	Field Sample	N/A	965	6/5/2001	0.615														TREM-ACTN	8	4	3.01710
1R-05025	N/A	Decon lower level	5000 Highway 37 N	Property	Shoulder	Air	Outdoor	Personal	Field Sample	N/A	61	6/5/2001	0.394														TREM	3	4	0.34250
1R-05027	N/A	Decon Lower Level - Tarping	5000 Highway 37 N	Property	Shoulder	Air	Outdoor	Personal	Field Sample	N/A	1005	6/6/2001	0 012														TREM	12	9	0.08910
1R-05028	N/A	Decon Lower Level - Tarping	5000 Highway 37 N	Property	Shoulder	Air	Outdoor	Personal	Field Sample	N/A	84	6/6/2001	0 035														TREM	4	0	0.14210
1R-05029	N/A		5000 Highway 37 N	Blank	NA	Air	N/A	Stationary	Field Blank	N/A		6/6/2001															UNK	0	0	
1R-05030	N/A	Decon Lower Level - Tarping	5000 Highway 37 N	Property	Shoulder	Air	Outdoor	Personal	Field Sample	N/A	979	6/6/2001	0.009														TREM	7	6	0.04950
1R-05031	N/A	Decon Lower Level - Tarping	5000 Highway 37 N	Property	Shoulder	Air	Outdoor	Personal	Field Sample	N/A	86	6/6/2001	< 0.031														UNK	0	0	< 0.03470
1R-05033	N/A		5000 Highway 37 N	Property	SP-1	Air	Outdoor	Stationary I	Field Sample	N/A	1722	6/6/2001	< 0.002				0 00108				0.00108				0.00108		UNK	0	0	< 0 00433
1R-05034	N/A		5000 Highway 37 N	Property	SP-2	Air	Outdoor	Stationary I	Field Sample	N/A	1725	6/6/2001	0 002														UNK	0	0	< 0.00430
1R-05035	N/A		5000 Highway 37 N	Property	SP-3	Air	Outdoor	Stationary I	Field Sample	N/A	1583	6/6/2001	< 0.002				0 00118				0.00118				0.00118		UNK	0	0	< 0.00471
1R-05036	N/A		5000 Highway 37 N	Property	SP-4	Air	Outdoor	Stationary I	Field Sample	N/A	1598	6/6/2001	< 0.002				0.00117				0.00117				0.00117		UNK	0	0	< 0.00467
1R-05037	N/A		5000 Highway 37 N	Property	SP-5	Air	Outdoor	Stationary I	Field Sample	N/A	1598	6/6/2001	< 0.002				0.00117				0.00117				0.00117		UNK	0	0	< 0.00467
1R-05038	N/A		5000 Highway 37 N	Property	SP-6	Air	Outdoor	Stationary I	Field Sample	N/A	1731	6/6/2001	< 0 002				0.00108				0.00108				0.00108		UNK	0	0	< 0.00431
1R-05039	N/A		5000 Highway 37 N	Property	SP-7	Air	Outdoor	Stationary I	Field Sample	N/A	1728	6/6/2001	< 0.002														UNK	0	0	< 0.00430

Sample ID	Scenario	Task	Property Group (Location)	Sample Group	Location Description (Sub Location)	Media Type	Matrix	Sample Type	Category	Pre Post Clear	Vol (air=L)/ Area (dust=cm²)	Sample Date	PCM (METHOD - NIOSH 7400)	AHERA / ASTM 5755															
															Libby Amphiboles (LA)				Chrysotile (C)				Other Amphiboles (OA)				Total Asbestos			
													Fibers/CC	Filter Status Non Analyzed	S<5u	S>5u	Analytical Sensitivity (Air = S/cc) or (Dust = S/cm²)	Asb conc (Air = S/cc) or (Dust = S/cm²)	S<5u	S>5u	Analytical Sensitivity (Air = S/cc) or (Dust = S/cm²)	Asb conc (Air = S/cc) or (Dust = S/cm²)	S<5u	S>5u	Analytical Sensitivity (Air = S/cc) or (Dust = S/cm²)	Asb conc (Air = S/cc) or (Dust = S/cm²)	Asbestos Type Identified	S<5u	S>5u	Asb conc (Air = S/cc) or (Dust = S/cm²)
1R-05040	N/A		5000 Highway 37 N	Blank	NA	Air	N/A	Personal	Field Blank	N/A		6/6/2001															UNK	0	0	
1R-05042	N/A		5000 Highway 37 N	NAFU	SP-8 NAFU	Air	Outdoor	Stationary	Field Sample	N/A	1668	6/6/2001	< 0 002														UNK	0	0	< 0 00450
1R-05043	N/A		5000 Highway 37 N	Clean Room	SP-9 (CR)	Air	Indoor	Stationary	Field Sample	N/A	1771	6/6/2001	0.046														TREM	0	1	0 00420
1R-05044	N/A		5000 Highway 37 N	Marcor Office	SP-12 (Marcor trailer)	Air	Indoor	Stationary	Field Sample	N/A	1674	6/6/2001	0 062														UNK	0	0	< 0 00450
1R-05045	N/A		5000 Highway 37 N	Blank	NA	Air	N/A	Personal	Field Blank	N/A		6/6/2001															UNK	0	0	
1R-05047	N/A		5000 Highway 37 N	Property	SP-1	Air	Outdoor	Stationary I	Field Sample	N/A	1656	6/7/2001	< 0 002														UNK	0	0	< 0 00451
1R-05048	N/A		5000 Highway 37 N	Property	SP-2	Air	Outdoor	Stationary I	Field Sample	N/A	1628	6/7/2001	< 0 002														UNK	0	0	< 0 00458
1R-05049	N/A		5000 Highway 37 N	Property	SP-3	Air	Outdoor	Stationary I	Field Sample	N/A	1601	6/7/2001	< 0 002														UNK	0	0	< 0 00466
1R-05050	N/A		5000 Highway 37 N	Property	SP-4	Air	Outdoor	Stationary I	Field Sample	N/A	1610	6/7/2001	< 0 002														UNK	0	0	< 0 00463
1R-05051	N/A		5000 Highway 37 N	Property	SP-5	Air	Outdoor	Stationary I	Field Sample	N/A	1616	6/7/2001	< 0 002														UNK	0	0	< 0 00462
1R-05052	N/A		5000 Highway 37 N	Property	SP-6	Air	Outdoor	Stationary I	Field Sample	N/A	1652	6/7/2001	0.003														UNK	0	0	< 0 00450
1R-05053	N/A		5000 Highway 37 N	Property	SP-7	Air	Outdoor	Stationary I	Field Sample	N/A	1674	6/7/2001	< 0.002														UNK	0	0	< 0 00446
1R-05054	N/A		5000 Highway 37 N	Property	SP-16	Air	Outdoor	Stationary	Field Sample	N/A	1457	6/7/2001	0.002														TREM	0	1	0.00410
1R-05055	N/A		5000 Highway 37 N	Blank	NA	Air	N/A	Personal	Field Blank	N/A		6/7/2001															UNK	0	0	
1R-05057	N/A		5000 Highway 37 N	NAFU	SP-8	Air	Outdoor	Stationary	Field Sample	N/A	903	6/2/2001	< 0 003														UNK	0	0	< 0 00470
1R-05058	N/A		5000 Highway 37 N	Clean Room	SP-9 (CR)	Air	Indoor	Stationary	Field Sample	N/A	1595	6/7/2001	0 017														TREM	0	1	0.00470
1R-05059	N/A		5000 Highway 37 N	Marcor Office	SP-13 (Marcor field office)	Air	Indoor	Stationary	Field Sample	N/A	1565	6/7/2001	0 01														UNK	0	0	< 0 00480
1R-05061	N/A		5000 Highway 37 N	Blank	NA	Air	N/A	Personal	Field Blank	N/A		6/7/2001															UNK	0	0	
1R-05063	N/A	Drive - Moxy	5000 Highway 37 N	Property	Shoulder	Air	Outdoor	Personal	Field Sample	N/A	97	6/7/2001	0.03														UNK	0	0	< 0 03080
1R-05064	N/A		5000 Highway 37 N	Blank	NA	Air	N/A	Stationary	Field Blank	N/A		6/7/2001															UNK	0	0	
1R-05065	N/A	Operate - Excavator	5000 Highway 37 N	Property	Shoulder	Air	Outdoor	Personal	Field Sample	N/A	833	6/7/2001	0.011														TREM-ANTH	8	5	0.04660
1R-05066	N/A	Operate - Excavator	5000 Highway 37 N	Property	Shoulder	Air	Outdoor	Personal	Field Sample	N/A	97	6/7/2001	0.071														TREM	3	7	0.30770
1R-05069	N/A	Decon lower level	5000 Highway 37 N	Property	Shoulder	Air	Outdoor	Personal	Field Sample	N/A	68	6/8/2001	0 173														TREM	7	22	1 27280
1R-05070	N/A		5000 Highway 37 N	Blank	NA	Air	N/A	Stationary	Field Blank	N/A		6/8/2001															UNK	0	0	
1R-05071	N/A	Decon lower level	5000 Highway 37 N	Property	Shoulder	Air	Outdoor	Personal	Field Sample	N/A	831	6/8/2001	0.017														TREM	23	20	0 17160
1R-05072	N/A	Decon lower level	5000 Highway 37 N	Property	Shoulder	Air	Outdoor	Personal	Field Sample	N/A	55	6/8/2001	0 054														UNK	0	0	< 0 05430
1R-05074	N/A		5000 Highway 37 N	Property	SP-1	Air	Outdoor	Stationary I	Field Sample	N/A	1174	6/8/2001	0.003														UNK	0	0	< 0 00510
1R-05075	N/A		5000 Highway 37 N	Property	SP-2	Air	Outdoor	Stationary I	Field Sample	N/A	1634	6/8/2001	0.003														TREM	0	1	0.00460
1R-05076	N/A		5000 Highway 37 N	Property	SP-3	Air	Outdoor	Stationary I	Field Sample	N/A	1544	6/8/2001	0.002														UNK	0	0	< 0.00480
1R-05077	N/A		5000 Highway 37 N	Property	SP-4	Air	Outdoor	Stationary I	Field Sample	N/A	1541	6/8/2001	< 0.002														UNK	0	0	< 0.00480
1R-05078	N/A		5000 Highway 37 N	Property	SP-5	Air	Outdoor	Stationary I	Field Sample	N/A	1538	6/8/2001	0.004														UNK	0	0	< 0.00490
1R-05079	N/A		5000 Highway 37 N	Property	SP-6	Air	Outdoor	Stationary I	Field Sample	N/A	1628	6/8/2001	0.002														UNK	0	0	< 0.00460
1R-05080	N/A		5000 Highway 37 N	Property	SP-7	Air	Outdoor	Stationary I	Field Sample	N/A	1646	6/8/2001	0 002														TREM	1	0	0.00450
1R-05081	N/A		5000 Highway 37 N	Property	SP-16	Air	Outdoor	Stationary	Field Sample	N/A	1529	6/8/2001	0.003														UNK	0	0	< 0.00490
1R-05082	N/A		5000 Highway 37 N	Blank	NA	Air	N/A	Personal	Field Blank	N/A		6/8/2001															UNK	0	0	
1R-05084	N/A		5000 Highway 37 N	NAFU	SP-8 NAFU	Air	Outdoor	Stationary	Field Sample	N/A	1637	6/8/2001	< 0.002														UNK	0	0	< 0.00460
1R-05085	N/A		5000 Highway 37 N	Clean Room	SP-9 (CR)	Air	Indoor	Stationary	Field Sample	N/A	1568	6/8/2001	0.019														UNK	0	0	< 0.00480
1R-05086	N/A		5000 Highway 37 N	Marcor Office	SP-14 (outside marcor field Office)	Air	Outdoor	Stationary	Field Sample	N/A	1553	6/8/2001	0 002														UNK	0	0	< 0.00480
1R-05087	N/A		5000 Highway 37 N	Blank	NA	Air	N/A	Personal	Field Blank	N/A		6/8/2001															UNK	0	0	
1R-05089	N/A		5000 Highway 37 N	Property	SP-1	Air	Outdoor	Stationary I	Field Sample	N/A	1309	6/9/2001	0 003														UNK	0	0	< 0.00460
1R-05090	N/A		5000 Highway 37 N	Property	SP-2	Air	Outdoor	Stationary I	Field Sample	N/A	1315	6/9/2001	0.004														UNK	0	0	< 0.00450
1R-05091	N/A		5000 Highway 37 N	Property	SP-3	Air	Outdoor	Stationary I	Field Sample	N/A	1324	6/9/2001	< 0.002														UNK	0	0	< 0.00450
1R-05092	N/A		5000 Highway 37 N	Property	SP-4	Air	Outdoor	Stationary I	Field Sample	N/A	1321	6/9/2001	0.003														UNK	0	0	< 0.00450
1R-05093	N/A		5000 Highway 37 N	Property	SP-5	Air	Outdoor	Stationary I	Field Sample	N/A	1324	6/9/2001	0 003														TREM	0	1	0.00450
1R-05094	N/A		5000 Highway 37 N	Property	SP-6	Air	Outdoor	Stationary I	Field Sample	N/A	1318	6/9/2001	< 0.002														UNK	0	0	< 0.00450
1R-05095	N/A		5000 Highway 37 N	Property	SP-7	Air	Outdoor	Stationary I	Field Sample	N/A	1318	6/9/2001	0.003														TREM	2	1	0.01360
1R-05096	N/A		5000 Highway 37 N	Property	SP-16	Air	Outdoor	Stationary	Field Sample	N/A	1294	6/9/2001	0.003														UNK	0	0	< 0.00460
1R-05097	N/A		5000 Highway 37 N	Blank	NA	Air	N/A	Personal	Field Blank	N/A		6/9/2001															UNK	0	0	
1R-05099	N/A		5000 Highway 37 N	NAFU	SP-8 NAFU	Air	Outdoor	Stationary	Field Sample	N/A	1312	6/9/2001	< 0.002														UNK	0	0	< 0.00450
1R-05100	N/A		5000 Highway 37 N	Clean Room	SP-9 (CR)	Air	Outdoor	Stationary	Field Sample	N/A	1276	6/9/2001	0.035														UNK	0	0	< 0.00470
1R-05101	N/A		5000 Highway 37 N	Property	SP-15 (Parking Lot)	Air	Outdoor	Stationary	Field Sample	N/A	1303	6/9/2001	0.003														UNK	0	0	< 0.00460
1R-05102	N/A		5000 Highway 37 N	Blank	NA	Air	N/A	Personal	Field Blank	N/A		6/9/2001															UNK	0	0	
1R-05104	N/A	Operate - Excavator - Kamatsu 400 Screening Plant	5000 Highway 37 N	Property	Shoulder	Air	Outdoor	Personal	Field Sample	N/A	836	6/9/2001	0.011														TREM	2	0	0.00890
1R-05105	N/A	Operate - Excavator - Kamatsu 400 Screening Plant	5000 Highway 37 N	Property	Shoulder	Air	Outdoor	Personal	Field Sample	N/A	71	6/9/2001	< 0.038														UNK	0	0	< 0.04200
1R-05106	N/A		5000 Highway 37 N	Blank	NA	Air	N/A	Stationary	Field Blank	N/A		6/9/2001															UNK	0	0	
1R-05107	N/A	Operate - Mine Excavator - Kamatsu PC400	5000 Highway 37 N	Property	Shoulder	Air	Outdoor	Personal	Field Sample	N/A	804	6/9/2001	0.013														TREM	3	7	0.04640

Sample ID	Scenario	Task	Property Group (Location)	Sample Group	Location Description (Sub Location)	Media Type	Matrix	Sample Type	Category	Pre Post Clear	Vol (air=L)/ Area (dust=cm²)	Sample Date	PCM (METHOD - NIOSH 7400) Fibers/CC	AHERA / ASTM 5755 Filter Status Non Analyzed	Libby Amphiboles (LA) S<5u	Libby Amphiboles (LA) S>5u	Libby Amphiboles (LA) Analytical Sensitivity (Air = S/cc) or (Dust = S/cm²)	Libby Amphiboles (LA) Asb conc (Air = S/cc) or (Dust = S/cm²)	Chrysotile (C) S<5u	Chrysotile (C) S>5u	Chrysotile (C) Analytical Sensitivity (Air = S/cc) or (Dust = S/cm²)	Chrysotile (C) Asb conc (Air = S/cc) or (Dust = S/cm²)	Other Amphiboles (OA) S<5u	Other Amphiboles (OA) S>5u	Other Amphiboles (OA) Analytical Sensitivity (Air = S/cc) or (Dust = S/cm²)	Other Amphiboles (OA) Asb conc (Air = S/cc) or (Dust = S/cm²)	Total Asbestos Asbestos Type Identified	Total Asbestos S<5u	Total Asbestos S>5u	Total Asbestos Asb conc (Air = S/cc) or (Dust = S/cm²)
1R-05108	N/A	Operate - Mine Excavator - Kamatsu PC400	5000 Highway 37 N	Property	Shoulder	Air	Outdoor	Personal	Field Sample	N/A	112	6/9/2001	< 0 024														TREM	0	1	0 02660
1R-05119	N/A	Tarping	5000 Highway 37 N	Property	Shoulder	Air	Outdoor	Personal	Field Sample	N/A	846	6/11/2001	0.027														TREM	0	10	0.05040
1R-05120	N/A	Tarping	5000 Highway 37 N	Property	Shoulder	Air	Outdoor	Personal	Field Sample	N/A	47	6/11/2001	0.073														TREM	0	1	0.06350
1R-05122	N/A	Tarping	5000 Highway 37 N	Property	Shoulder	Air	Outdoor	Personal	Field Sample	N/A	52	6/11/2001	0.16														TREM	0	2	0.11480
1R-05123	N/A		5000 Highway 37 N	Property	SP-1	Air	Outdoor	Stationary	Field Sample	N/A	1270	6/11/2001	< 0.002														UNK	0	0	< 0 00470
1R-05124	N/A		5000 Highway 37 N	Property	SP-2	Air	Outdoor	Stationary	Field Sample	N/A	1264	6/11/2001	< 0.002														UNK	0	0	< 0 00470
1R-05125	N/A		5000 Highway 37 N	Property	SP-3	Air	Outdoor	Stationary	Field Sample	N/A	1285	6/11/2001	< 0.002														UNK	0	0	< 0 00460
1R-05126	N/A		5000 Highway 37 N	Property	SP-4	Air	Outdoor	Stationary	Field Sample	N/A	1324	6/11/2001	< 0.002														UNK	0	0	< 0 00450
1R-05127	N/A		5000 Highway 37 N	Property	SP-5	Air	Outdoor	Stationary	Field Sample	N/A	1345	6/11/2001	< 0.002														UNK	0	0	< 0 00450
1R-05128	N/A		5000 Highway 37 N	Property	SP-6	Air	Outdoor	Stationary	Field Sample	N/A	1279	6/11/2001	< 0.002														UNK	0	0	< 0 00490
1R-05129	N/A		5000 Highway 37 N	Property	SP-7	Air	Outdoor	Stationary	Field Sample	N/A	1276	6/11/2001	< 0.002														UNK	0	0	< 0 00470
1R-05130	N/A		5000 Highway 37 N	Property	SP-16	Air	Outdoor	Stationary	Field Sample	N/A	1204	6/11/2001	< 0.002														UNK	0	0	< 0 00410
1R-05131	N/A		5000 Highway 37 N	Blank	NA	Air	N/A	Personal	Field Blank	N/A		6/11/2001															UNK	0	0	
1R-05133	N/A		5000 Highway 37 N	NAFU	SP-8 NAFU	Air	Outdoor	Stationary	Field Sample	N/A	1595	6/11/2001	< 0 002														UNK	0	0	< 0 00480
1R-05134	N/A		5000 Highway 37 N	Clean Room	SP-9 (CR)	Air	Indoor	Stationary	Field Sample	N/A	1577	6/11/2001	0.013														UNK	0	0	< 0 00470
1R-05135	N/A		5000 Highway 37 N	Property	SP-10 (Equip. trailer)	Air	Outdoor	Stationary	Field Sample	N/A	1484	6/11/2001	0.004														UNK	0	0	< 0 00400
1R-05136	N/A		5000 Highway 37 N	Blank	NA	Air	N/A	Personal	Field Blank	N/A		6/11/2001															UNK	0	0	
1R-05139	N/A		5000 Highway 37 N	Clean Room	SP-17 (CR)	Air	Outdoor	Stationary	Field Sample	N/A	1553	6/11/2001	0.012														UNK	0	0	< 0 00480
1R-05140	N/A	Tarping	5000 Highway 37 N	Property	Shoulder	Air	Outdoor	Personal	Field Sample	N/A	850	6/11/2001	0.047														TREM	2	19	0 09210
1R-05141	N/A	Tarping	5000 Highway 37 N	Property	Shoulder	Air	Outdoor	Personal	Field Sample	N/A	55	6/11/2001	0.089														UNK	0	0	< 0.05430
1R-05142	N/A		5000 Highway 37 N	Blank	NA	Air	N/A	Stationary	Field Blank	N/A		6/11/2001															UNK	0	0	
1R-05143	N/A		5000 Highway 37 N	Property	SP-1	Air	Outdoor	Stationary	Field Sample	N/A	1342	6/12/2001	< 0.002														UNK	0	0	< 0 00440
1R-05145	N/A		5000 Highway 37 N	Property	SP-3	Air	Outdoor	Stationary	Field Sample	N/A	1339	6/12/2001	< 0.002														UNK	0	0	< 0 00450
1R-05147	N/A		5000 Highway 37 N	Property	SP-5	Air	Outdoor	Stationary	Field Sample	N/A	1391	6/12/2001	< 0.002														UNK	0	0	< 0 00430
1R-05148	N/A		5000 Highway 37 N	Property	SP-6	Air	Outdoor	Stationary	Field Sample	N/A	1342	6/12/2001	< 0.002														UNK	0	0	< 0 00440
1R-05149	N/A		5000 Highway 37 N	Property	SP-7	Air	Outdoor	Stationary	Field Sample	N/A	1315	6/12/2001	< 0.002														UNK	0	0	< 0 00450
1R-05151	N/A		5000 Highway 37 N	Blank	NA	Air	N/A	Personal	Field Blank	N/A		6/12/2001															UNK	0	0	
1R-05153	N/A		5000 Highway 37 N	NAFU	SP-8 NAFU	Air	Outdoor	Stationary	Field Sample	N/A	1355	6/12/2001	< 0.002														UNK	0	0	< 0 00440
1R-05154	N/A		5000 Highway 37 N	Clean Room	SP-9 (CR)	Air	Indoor	Stationary	Field Sample	N/A	1273	6/12/2001	0.013														UNK	0	0	< 0 00470
1R-05155	N/A		5000 Highway 37 N	Volpe Trailer	SP-11 (Volpe Trailer)	Air	Outdoor	Stationary	Field Sample	N/A	1279	6/12/2001	0.012														UNK	0	0	< 0 00470
1R-05156	N/A		5000 Highway 37 N	Blank	NA	Air	N/A	Personal	Field Blank	N/A		6/12/2001															UNK	0	0	
1R-05158	N/A		5000 Highway 37 N	Clean Room	SP-17 (CR)	Air	Indoor	Stationary	Field Sample	N/A	1276	6/12/2001	0.006														UNK	0	0	< 0 00470
1R-05159	N/A		5000 Highway 37 N	Property	SP-18	Air	Indoor	Stationary	Field Sample	N/A	1294	6/12/2001	< 0.002														UNK	0	0	< 0.00460
1R-05160	N/A	Water truck	5000 Highway 37 N	Property	Shoulder	Air	Outdoor	Personal	Field Sample	N/A	850	6/12/2001	0.004														UNK	0	0	< 0.00440
1R-05161	N/A	Water truck	5000 Highway 37 N	Property	Shoulder	Air	Outdoor	Personal	Field Sample	N/A	70	6/12/2001	< 0.063														UNK	0	0	< 0.06940
1R-05162	N/A		5000 Highway 37 N	Blank	NA	Air	N/A	Stationary	Field Blank	N/A		6/12/2001															UNK	0	0	
1R-05163	N/A	Drive	5000 Highway 37 N	Property	Shoulder	Air	Outdoor	Personal	Field Sample	N/A	278	6/12/2001	0 019														TREM	0	1	0 01070
1R-05164	N/A	Drive	5000 Highway 37 N	Property	Shoulder	Air	Outdoor	Personal	Field Sample	N/A	94	6/12/2001	< 0 029														TREM	0	1	0 03170
1R-05166	N/A	Drive	5000 Highway 37 N	Property	Shoulder	Air	Outdoor	Personal	Field Sample	N/A	889	6/12/2001	0.014														UNK	0	0	< 0 00420
1R-05167	N/A	Drive	5000 Highway 37 N	Property	Shoulder	Air	Outdoor	Personal	Field Sample	N/A	125	6/12/2001	< 0.022														UNK	0	0	< 0 02390
1R-05168	N/A		5000 Highway 37 N	NAFU	SP-18 (Decon #2 NAFU)	Air	Outdoor	Stationary	Field Sample	N/A	837	6/11/2001	< 0 003														UNK	0	0	< 0 00450
1R-05169	N/A	Tarping	5000 Highway 37 N	Property	Shoulder	Air	Outdoor	Personal	Field Sample	N/A	324	6/11/2001	0 091														TREM	2	7	0 08290
1R-05170	N/A		5000 Highway 37 N	Property	SP-1	Air	Outdoor	Stationary	Field Sample	N/A	1318	6/13/2001	< 0 002														UNK	0	0	< 0 00450
1R-05171	N/A		5000 Highway 37 N	Property	SP-2	Air	Outdoor	Stationary	Field Sample	N/A	1294	6/13/2001	< 0 002														UNK	0	0	< 0 00460
1R-05172	N/A		5000 Highway 37 N	Property	SP-3	Air	Outdoor	Stationary	Field Sample	N/A	1312	6/13/2001	< 0 002														UNK	0	0	< 0 00450
1R-05173	N/A		5000 Highway 37 N	Property	SP-4	Air	Outdoor	Stationary	Field Sample	N/A	1327	6/13/2001	< 0.002														UNK	0	0	< 0 00450
1R-05174	N/A		5000 Highway 37 N	Property	SP-5	Air	Outdoor	Stationary	Field Sample	N/A	1342	6/13/2001	< 0.002														UNK	0	0	< 0 00440
1R-05175	N/A		5000 Highway 37 N	Property	SP-6	Air	Outdoor	Stationary	Field Sample	N/A	1285	6/13/2001	< 0 002														UNK	0	0	< 0 00460
1R-05176	N/A		5000 Highway 37 N	Property	SP-7	Air	Outdoor	Stationary	Field Sample	N/A	1291	6/13/2001	< 0 002														UNK	0	0	< 0 00460
1R-05177	N/A		5000 Highway 37 N	Property	SP-16	Air	Outdoor	Stationary	Field Sample	N/A	1213	6/13/2001	< 0 002														UNK	0	0	< 0 00490
1R-05178	N/A		5000 Highway 37 N	Blank	NA	Air	N/A	Personal	Field Blank	N/A		6/13/2001															UNK	0	0	
1R-05180	N/A		5000 Highway 37 N	NAFU	SP-8 NAFU	Air	Outdoor	Stationary	Field Sample	N/A	1309	6/13/2001	< 0 002														UNK	0	0	< 0 00460
1R-05181	N/A		5000 Highway 37 N	Clean Room	SP-9 (CR)	Air	Indoor	Stationary	Field Sample	N/A	1505	6/13/2001	0 005														TREM	0	1	0 00400
1R-05182	N/A		5000 Highway 37 N	Marcor Office	SP-12 (Marcor Adm T)	Air	Indoor	Stationary	Field Sample	N/A	1430	6/13/2001	0 014														UNK	0	0	< 0 00420
1R-05183	N/A		5000 Highway 37 N	Clean Room	SP-17 (CR2)	Air	Indoor	Stationary	Field Sample	N/A	1454	6/13/2001	0 007														UNK	0	0	< 0 00410
1R-05184	N/A		5000 Highway 37 N	NAFU	SP-18 (NAFU #2)	Air	Outdoor	Stationary	Field Sample	N/A	1309	6/13/2001	< 0 002														UNK	0	0	< 0 00460
1R-05185	N/A		5000 Highway 37 N	Blank	NA	Air	N/A	Personal	Field Blank	N/A		6/13/2001															UNK	0	0	
1R-05187	N/A	Drive - Volvo #15	5000 Highway 37 N	Property	Shoulder	Air	Outdoor	Personal	Field Sample	N/A	892	6/13/2001	0 035														TREM	1	14	0 07160
1R-05188	N/A	Drive - Volvo #15	5000 Highway 37 N	Property	Shoulder	Air	Outdoor	Personal	Field Sample	N/A	50	6/13/2001	0 177														TREM	0	2	0 11940
1R-05190	N/A	Decon upper level - washing	5000 Highway 37 N	Property	Shoulder	Air	Outdoor	Personal	Field Sample	N/A	883	6/13/2001	0.079														TREM	19	46	0.31390
1R-05191	N/A	Decon upper level - washing	5000 Highway 37 N	Property	Shoulder	Air	Outdoor	Personal	Field Sample	N/A	57	6/13/2001	0.25														TREM	0	1	0 05240
1R-05192	N/A		5000 Highway 37 N	Blank	NA	Air	N/A	Personal	Field Blank	N/A		6/13/2001															UNK	0	0	
1R-05193	N/A	Tarping lower level	5000 Highway 37 N	Property	Shoulder	Air	Outdoor	Personal	Field Sample	N/A	840	6/13/2001	0 034														TREM	1	5	0 02660
1R-05194	N/A	Tarping lower level	5000 Highway 37 N	Property	Shoulder	Air	Outdoor	Personal	Field Sample	N/A	53	6/13/2001	0.102														UNK	0	0	< 0 05630
1R-05195	N/A		5000 Highway 37 N	Property	SP-1	Air	Outdoor	Stationary	Field Sample	N/A	1263	6/14/2001	< 0 002			0.00066		0.00066				0 00066				UNK	0	0	< 0 00394

Criteria:

Server-Database: \\204.47.48.36\Libby2

Sample ID	Scenario	Task	Property Group (Location)	Sample Group	Location Description (Sub Location)	Media Type	Matrix	Sample Type	Category	Pre Post Clear	Vol (air=L) Area (dust=cm²)	Sample Date	PCM (METHOD - NIOSH 7400)	AHERA / ASTM 5755															
															Libby Amphiboles (LA)				Chrysotile (C)				Other Amphiboles (OA)				Total Asbestos			
													Fibers/CC	Filter Status Non Analyzed	S<5u	S>5u	Analytical Sensitivity (Air = S/cc) or (Dust = S/cm²)	Asb conc (Air = S/cc) or (Dust = S/cm²)	S<5u	S>5u	Analytical Sensitivity (Air = S/cc) or (Dust = S/cm²)	Asb conc (Air = S/cc) or (Dust = S/cm²)	S<5u	S>5u	Analytical Sensitivity (Air = S/cc) or (Dust = S/cm²)	Asb conc (Air = S/cc) or (Dust = S/cm²)	Asbestos Type Identified	S<5u	S>5u	Asb conc (Air = S/cc) or (Dust = S/cm²)
1R-05196	N/A		5000 Highway 37 N	Property	SP-2	Air	Outdoor	Stationary	Field Sample	N/A	1248	6/14/2001	< 0 002				0 00096				0 00096				0 00096		UNK	0	0	< 0 00478
1R-05197	N/A		5000 Highway 37 N	Property	SP-3	Air	Outdoor	Stationary	Field Sample	N/A	1383	6/14/2001	< 0 002				0 00086				0 00086				0 00086		UNK	0	0	< 0 00428
1R-05198	N/A		5000 Highway 37 N	Property	SP-4	Air	Outdoor	Stationary	Field Sample	N/A	1443	6/14/2001	< 0 002				0 00082				0 00082				0 00082		UNK	0	0	< 0 00410
1R-05199	N/A		5000 Highway 37 N	Property	SP-5	Air	Outdoor	Stationary	Field Sample	N/A	1449	6/14/2001	< 0 002				0 00082				0 00082				0 00082		UNK	0	0	< 0 00409
1R-05200	N/A		5000 Highway 37 N	Property	SP-6	Air	Outdoor	Stationary	Field Sample	N/A	1287	6/14/2001	< 0 002				0 00092				0 00092				0 00092		UNK	0	0	< 0 00460
1R-05201	N/A		5000 Highway 37 N	Property	SP-7	Air	Outdoor	Stationary	Field Sample	N/A	1278	6/14/2001	< 0 002				0 00093				0 00093				0 00093		UNK	0	0	< 0 00463
1R-05202	N/A		5000 Highway 37 N	Property	SP-16	Air	Outdoor	Stationary	Field Sample	N/A	1317	6/14/2001	< 0 002														UNK	0	0	< 0 00448
1R-05203	N/A		5000 Highway 37 N	Blank	NA	Air	N/A	Personal	Field Blank	N/A		6/14/2001															UNK	0	0	
1R-05205	N/A		5000 Highway 37 N	NAFU	SP-8	Air	Outdoor	Stationary	Field Sample	N/A	1281	6/14/2001	< 0.002				0.00092				0 00092				0.00092		UNK	0	0	< 0.00462
1R-05206	N/A		5000 Highway 37 N	Marcor Office	SP-13	Air	Indoor	Stationary	Field Sample	N/A	1233	6/14/2001	0.009				0 00096				0 00096				0 00096		UNK	0	0	< 0 00480
1R-05207	N/A		5000 Highway 37 N	Clean Room	SP-9	Air	Indoor	Stationary	Field Sample	N/A	1278	6/14/2001	0 003				0 00093				0 00093				0 00093		UNK	0	0	< 0 00463
1R-05208	N/A		5000 Highway 37 N	Clean Room	SP-17 CR2	Air	Indoor	Stationary	Field Sample	N/A	1275	6/14/2001	< 0 002																	
1R-05209	N/A		5000 Highway 37 N	NAFU	SP-18 (NAFU #2)	Air	Outdoor	Stationary	Field Sample	N/A	1281	6/14/2001					0 00092				0 00092				0 00092		UNK	0	0	< 0 00462
1R-05210	N/A		5000 Highway 37 N	Blank	NA	Air	N/A	Personal	Field Blank	N/A		6/14/2001															UNK	0	0	
1R-05213	N/A	Labor - tarping/driving	5000 Highway 37 N	Property	Shoulder	Air	Outdoor	Personal	Field Sample	N/A	71	6/14/2001	0.104																	
1R-05215	N/A	Labor - in Mine B	5000 Highway 37 N	Property	Shoulder	Air	Outdoor	Personal	Field Sample	N/A	864	6/14/2001	0 042																	
1R-05216	N/A	Labor - in Mine B	5000 Highway 37 N	Property	Shoulder	Air	Outdoor	Personal	Field Sample	N/A	178	6/14/2001	0 036																	
1R-05218	N/A	Operate - Bulldozer	5000 Highway 37 N	Property	Shoulder	Air	Outdoor	Personal	Field Sample	N/A	847	6/14/2001	0.056																	
1R-05219	N/A	Operate - Bulldozer	5000 Highway 37 N	Property	Shoulder	Air	Outdoor	Personal	Field Sample	N/A	180	6/14/2001	0 046																	
1R-05220	N/A		5000 Highway 37 N	Auto	Ambient truck	Air	Outdoor	Stationary	Field Sample	N/A	1881	6/14/2001	0 004		0	2	0.00317	0.00635	0	0	0 00317	< 0.00317	0	0	0.00317	< 0.00317		0	2	0.00635
1R-05221	N/A	Drive - Tarping at end of shift	5000 Highway 37 N	Property	Shoulder	Air	Outdoor	Personal	Field Sample	N/A	44	6/14/2001	0.067																	
1R-05222	N/A		5000 Highway 37 N	Property	SP-1	Air	Outdoor	Stationary	Field Sample	N/A	1308	6/15/2001	0.003				0 00091				0 00091				0 00091		UNK	0	0	< 0 00453
1R-05223	N/A		5000 Highway 37 N	Property	SP-2	Air	Outdoor	Stationary	Field Sample	N/A	1296	6/15/2001	< 0 002				0 00091				0 00091				0 00091		UNK	0	0	< 0 00457
1R-05224	N/A		5000 Highway 37 N	Property	SP-3	Air	Outdoor	Stationary	Field Sample	N/A	1293	6/15/2001	< 0 002				0 00092				0 00092				0 00092		UNK	0	0	< 0 00458
1R-05225	N/A		5000 Highway 37 N	Property	SP-4	Air	Outdoor	Stationary	Field Sample	N/A	1320	6/15/2001	0.002				0 00090				0 00090				0 00090		UNK	0	0	< 0 00449
1R-05226	N/A		5000 Highway 37 N	Property	SP-5	Air	Outdoor	Stationary	Field Sample	N/A	1335	6/15/2001	< 0 002				0 00089				0 00089				0 00089		UNK	0	0	< 0 00444
1R-05227	N/A		5000 Highway 37 N	Property	SP-6	Air	Outdoor	Stationary	Field Sample	N/A	1323	6/15/2001	0.003				0 00090				0.00090				0 00090		UNK	0	0	< 0 00448
1R-05228	N/A		5000 Highway 37 N	Property	SP-7	Air	Outdoor	Stationary	Field Sample	N/A	1296	6/15/2001	0 003				0 00091				0.00091				0 00091		UNK	0	0	< 0 00457
1R-05229	N/A		5000 Highway 37 N	Property	SP-16	Air	Outdoor	Stationary	Field Sample	N/A	1200	6/15/2001	< 0.002				0 00069				0 00069				0.00069		UNK	0	0	< 0.00411
1R-05230	N/A		5000 Highway 37 N	Blank	NA	Air	N/A	Personal	Field Blank	N/A		6/15/2001															UNK	0	0	
1R-05232	N/A		5000 Highway 37 N	NAFU	SP-8	Air	Outdoor	Stationary	Field Sample	N/A	1299	6/15/2001	< 0.002																	
1R-05233	N/A		5000 Highway 37 N	Clean Room	SP-9	Air	Indoor	Stationary	Field Sample	N/A	1488	6/15/2001	0 009																	
1R-05234	N/A		5000 Highway 37 N	Marcor Office	SP-14	Air	Outdoor	Stationary	Field Sample	N/A	1296	6/15/2001	0.003																	
1R-05235	N/A		5000 Highway 37 N	Clean Room	SP-17 Clean room decon trailer #2	Air	Indoor	Stationary	Field Sample	N/A	1452	6/15/2001	0 007																	
1R-05236	N/A		5000 Highway 37 N	NAFU	SP-18 Decon Trailer #2 NAFU	Air	Outdoor	Stationary	Field Sample	N/A	1365	6/15/2001	0 002																	
1R-05237	N/A		5000 Highway 37 N	Gate	SP-19 Ambient, gate, contamination reduction zone/	Air	Outdoor	Stationary	Field Sample	N/A	1494	6/15/2001	0 004																	
1R-05240	N/A	Decon Lower Level - Tarping	5000 Highway 37 N	Property	Shoulder	Air	Outdoor	Personal	Field Sample	N/A	846	6/15/2001	0.028																	
1R-05241	N/A	Decon Lower Level - Tarping	5000 Highway 37 N	Property	Shoulder	Air	Outdoor	Personal	Field Sample	N/A	47	6/15/2001	< 0 1																	
1R-05243	N/A	Operate - Grader	5000 Highway 37 N	Property	Shoulder	Air	Outdoor	Personal	Field Sample	N/A	806	6/15/2001	0.043																	
1R-05244	N/A	Operate - Grader	5000 Highway 37 N	Property	Shoulder	Air	Outdoor	Personal	Field Sample	N/A	49	6/15/2001	0.071																	
1R-05246	N/A	Tarping	5000 Highway 37 N	Property	Shoulder	Air	Outdoor	Personal	Field Sample	N/A	839	6/15/2001	0.035																	
1R-05247	N/A	Tarping	5000 Highway 37 N	Property	Shoulder	Air	Outdoor	Personal	Field Sample	N/A	53	6/15/2001	0.083																	
1R-05248	N/A	Drive	5000 Highway 37 N	Property	Shoulder	Air	Outdoor	Personal	Field Sample	N/A	81	6/15/2001	0.103																	
1R-05249	N/A		5000 Highway 37 N	Gate	SP-19 Ambient, gate, contamination reduction zone/	Air	Outdoor	Stationary	Field Sample	N/A	1425	6/15/2001	0.002																	
1R-05250	N/A		5000 Highway 37 N	NAFU	SP-8 NAFU	Air	Outdoor	Stationary	Field Sample	N/A	1263	6/16/2001	0 002																	
1R-05251	N/A		5000 Highway 37 N	Clean Room	SP-9 (CR)	Air	Outdoor	Stationary	Field Sample	N/A	1485	6/16/2001	0.009																	
1R-05252	N/A		5000 Highway 37 N	Property	SP-15	Air	Outdoor	Stationary	Field Sample	N/A	1272	6/16/2001	< 0.002																	
1R-05253	N/A		5000 Highway 37 N	Clean Room	SP-17	Air	Indoor	Stationary	Field Sample	N/A	1515	6/16/2001	0.007																	
1R-05254	N/A		5000 Highway 37 N	NAFU	SP-18	Air	Outdoor	Stationary	Field Sample	N/A	1263	6/16/2001	0.004																	
1R-05255	N/A		5000 Highway 37 N	Gate	SP-19 Ambient, gate, contamination reduction zone/	Air	Outdoor	Stationary	Field Sample	N/A	1272	6/16/2001	0 003																	
1R-05256	N/A		5000 Highway 37 N	Auto	Volvo truck	Air	Outdoor	Stationary	Field Sample	N/A	1236	6/16/2001	0 031																	
1R-05259	N/A		5000 Highway 37 N	Property	SP-1	Air	Outdoor	Stationary	Field Sample	N/A	1260	6/16/2001	0 003				0.00095				0 00095				0.00095		UNK	0	0	< 0 00474
1R-05260	N/A		5000 Highway 37 N	Property	SP-2	Air	Outdoor	Stationary	Field Sample	N/A	1263	6/16/2001	0.002																	
1R-05261	N/A		5000 Highway 37 N	Property	SP-3	Air	Outdoor	Stationary	Field Sample	N/A	1345	6/16/2001	< 0.002																	

Sample ID	Scenario	Task	Property Group (Location)	Sample Group	Location Description (Sub Location)	Media Type	Matrix	Sample Type	Category	Pre Post Clear	Vol (air=L)/ Area (dust=cm²)	Sample Date	PCM (METHOD - NIOSH 7400) Fibers/CC	AHERA / ASTM 5765 Filter Status Non Analyzed	Libby Amphiboles (LA) S<5u	LA S>5u	LA Analytical Sensitivity (Air = S/cc) or (Dust = S/cm²)	LA Asb conc (Air = S/cc) or (Dust = S/cm²)	Chrysotile (C) S<5u	C S>5u	C Analytical Sensitivity (Air = S/cc) or (Dust = S/cm²)	C Asb conc (Air = S/cc) or (Dust = S/cm²)	Other Amphiboles (OA) S<5u	OA S>5u	OA Analytical Sensitivity (Air = S/cc) or (Dust = S/cm²)	OA Asb conc (Air = S/cc) or (Dust = S/cm²)	Asbestos Type Identified	Total Asbestos S<5u	Total S>5u	Total Asb conc (Air = S/cc) or (Dust = S/cm²)
1R-05262	N/A		5000 Highway 37 N	Property	SP-4	Air	Outdoor	Stationary	Field Sample	N/A	1275	6/16/2001	0.003																	
1R-05263	N/A		5000 Highway 37 N	Property	SP-5	Air	Outdoor	Stationary	Field Sample	N/A	1130	6/16/2001	0.004																	
1R-05264	N/A		5000 Highway 37 N	Property	SP-6	Air	Outdoor	Stationary	Field Sample	N/A	1218	6/16/2001	< 0.002				0.00098				0.00098				0.00098		UNK	0	0	< 0.00490
1R-05265	N/A		5000 Highway 37 N	Property	SP-7	Air	Outdoor	Stationary	Field Sample	N/A	1230	6/16/2001	< 0.002														UNK	0	0	< 0.00483
1R-05266	N/A		5000 Highway 37 N	Property	SP-16	Air	Outdoor	Stationary	Field Sample	N/A	1422	6/16/2001	< 0.002				0.00084				0.00084				0.00084		UNK	0	0	< 0.00420
1R-05267	N/A		5000 Highway 37 N	Blank	NA	Air	N/A	Personal	Field Blank	N/A		6/16/2001															UNK	0	0	
1R-05269	N/A	Operate - Bulldozer	5000 Highway 37 N	Property	Shoulder	Air	Outdoor	Personal	Field Sample	N/A	831	6/16/2001	0.008																	
1R-05270	N/A	Operate - Bulldozer	5000 Highway 37 N	Property	Shoulder	Air	Outdoor	Personal	Field Sample	N/A	97	6/16/2001	< 0.028		0	1	0.00308	0.03077			0.00308				0.00308			0	1	0.03077
1R-05272	N/A	Water truck	5000 Highway 37 N	Property	Shoulder	Air	Outdoor	Personal	Field Sample	N/A	815	6/16/2001	0.017																	
1R-05273	N/A	Water truck	5000 Highway 37 N	Property	Shoulder	Air	Outdoor	Personal	Field Sample	N/A	58	6/16/2001	0.051																	
1R-05275	N/A	Tarping	5000 Highway 37 N	Property	Shoulder	Air	Outdoor	Personal	Field Sample	N/A	426	6/16/2001	0.024																	
1R-05276	N/A	Tarping	5000 Highway 37 N	Property	Shoulder	Air	Outdoor	Personal	Field Sample	N/A	86	6/16/2001	0.14		1	4	0.00347	0.17352			0.00347				0.00347			1	4	0.17352
1R-05277	N/A	Tarping	5000 Highway 37 N	Property	Shoulder	Air	Outdoor	Personal	Field Sample	N/A	49	6/16/2001	< 0.055				0.00609				0.00609				0.00609		UNK	0	0	< 0.06091
1R-05279	N/A	Decon upper level	5000 Highway 37 N	Property	Shoulder	Air	Outdoor	Personal	Field Sample	N/A	147	6/16/2001	0.23		8	16	0.00203	0.48726			0.00203				0.00203			8	16	0.48726
1R-05281	N/A	Decon upper level	5000 Highway 37 N	Property	Shoulder	Air	Outdoor	Personal	Field Sample	N/A	160	6/16/2001	0.258		6	11		0.31710										6	11	0.31710
1R-05282	N/A	Decon upper level	5000 Highway 37 N	Property	Shoulder	Air	Outdoor	Personal	Field Sample	N/A	437	6/18/2001	0.077																	
1R-05283	N/A	Decon upper level	5000 Highway 37 N	Property	Shoulder	Air	Outdoor	Personal	Field Sample	N/A	76	6/18/2001	0.478		6	4	0.04363	0.43633	0	0	0.04363	< 0.04363	0	0	0.04363	< 0.04363		6	4	0.43633
1R-05285	N/A	Water Hose Operator	5000 Highway 37 N	Property	Shoulder	Air	Outdoor	Personal	Field Sample	N/A	479	6/18/2001	0.024		0	4		0.02751										0	4	0.02751
1R-05286	N/A	Water Hose Operator	5000 Highway 37 N	Property	Shoulder	Air	Outdoor	Personal	Field Sample	N/A	53	6/18/2001	< 0.051				0.00563				0.00563				0.00563		UNK	0	0	< 0.05631
1R-05287	N/A		5000 Highway 37 N	Blank	NA	Air	N/A	Personal	Field Blank	N/A		6/18/2001															UNK	0	0	
1R-05288	N/A	Drive - Moxy	5000 Highway 37 N	Property	Shoulder	Air	Outdoor	Personal	Field Sample	N/A	515	6/18/2001	0.019		3	3		0.04136										3	3	0.04136
1R-05289	N/A	Drive - Moxy	5000 Highway 37 N	Property	Shoulder	Air	Outdoor	Personal	Field Sample	N/A	89	6/18/2001	0.08		0	2	0.00335	0.06707			0.00335				0.00335			0	2	0.06707
1R-05290	N/A	Operate - Excavator	5000 Highway 37 N	Property	Shoulder	Air	Outdoor	Personal	Field Sample	N/A	920	6/18/2001	< 0.003		0	0	0.00463	< 0.00463	0	0	0.00463	< 0.00463	0	0	0.00463	< 0.00463		0	0	< 0.00463
1R-05291	N/A	Operate - Excavator	5000 Highway 37 N	Property	Shoulder	Air	Outdoor	Personal	Field Sample	N/A	62	6/18/2001	< 0.043				0.00481				0.00481				0.00481		UNK	0	0	< 0.04814
1R-05292	N/A	Labor - Tarping soil pile lower level	5000 Highway 37 N	Property	Shoulder	Air	Outdoor	Personal	Field Sample	N/A	44	6/18/2001	< 0.061																	
1R-05293	N/A		5000 Highway 37 N	Property	SP-1	Air	Outdoor	Stationary	Field Sample	N/A	1617	6/18/2001	< 0.002				0.00115				0.00115				0.00115		UNK	0	0	< 0.00461
1R-05294	N/A		5000 Highway 37 N	Property	SP-2	Air	Outdoor	Stationary	Field Sample	N/A	1611	6/18/2001	< 0.002				0.00116				0.00116				0.00116		UNK	0	0	< 0.00463
1R-05295	N/A		5000 Highway 37 N	Property	SP-5	Air	Outdoor	Stationary	Field Sample	N/A	1356	6/18/2001	< 0.002				0.00088				0.00088				0.00088		UNK	0	0	< 0.00440
1R-05296	N/A		5000 Highway 37 N	Property	SP-4	Air	Outdoor	Stationary	Field Sample	N/A	1359	6/18/2001	< 0.002				0.00088				0.00088				0.00088		UNK	0	0	< 0.00439
1R-05297	N/A		5000 Highway 37 N	Property	SP-3	Air	Outdoor	Stationary	Field Sample	N/A	1350	6/18/2001	< 0.002				0.00088				0.00088				0.00088		UNK	0	0	< 0.00442
1R-05298	N/A		5000 Highway 37 N	Property	SP-6	Air	Outdoor	Stationary	Field Sample	N/A	1644	6/18/2001	< 0.002				0.00073				0.00073				0.00073		UNK	0	0	< 0.00363
1R-05299	N/A		5000 Highway 37 N	Property	SP-7	Air	Outdoor	Stationary	Field Sample	N/A	1641	6/18/2001	< 0.002				0.00114				0.00114				0.00114		UNK	0	0	< 0.00455
1R-05300	N/A		5000 Highway 37 N	Property	SP-16	Air	Outdoor	Stationary	Field Sample	N/A	1236	6/18/2001	< 0.002														UNK	0	0	< 0.00483
1R-05301	N/A		5000 Highway 37 N	Blank	NA	Air	N/A	Personal	Field Blank	N/A		6/18/2001															UNK	0	0	
1R-05303	N/A		5000 Highway 37 N	NAFU	SP-8 NAFU	Air	Outdoor	Stationary	Field Sample	N/A	1647	6/18/2001	< 0.002																	
1R-05304	N/A		5000 Highway 37 N	Clean Room	SP-9 (CR)	Air	Indoor	Stationary	Field Sample	N/A	1425	6/18/2001	0.009																	
1R-05305	N/A		5000 Highway 37 N	Property	SP-10 (PES)	Air	Indoor	Stationary	Field Sample	N/A	1260	6/18/2001	0.012														UNK	0	0	< 0.00474
1R-05306	N/A		5000 Highway 37 N	Clean Room	SP-17 (CR #2)	Air	Indoor	Stationary	Field Sample	N/A	1680	6/18/2001	0.005		0	1	0.00111	0.00444			0.00111				0.00111			0	1	0.00444
1R-05307	N/A		5000 Highway 37 N	NAFU	SP-18 (NAFU #2)	Air	Outdoor	Stationary	Field Sample	N/A	1734	6/18/2001	< 0.002														UNK	0	0	< 0.00344
1R-05308	N/A		5000 Highway 37 N	Gate	SP-19 (Exclusion zone)	Air	Outdoor	Stationary	Field Sample	N/A	1614	6/18/2001	< 0.002														UNK	0	0	< 0.00462
1R-05309	N/A		5000 Highway 37 N	Auto	Ambient truck	Air	Outdoor	Stationary	Field Sample	N/A	1740	6/18/2001	< 0.002		0	3	0.00107	0.01286			0.00107				0.00107			0	3	0.01286
1R-05310	N/A		5000 Highway 37 N	Blank	NA	Air	N/A	Personal	Field Blank	N/A		6/18/2001															UNK	0	0	
1R-05312	N/A		5000 Highway 37 N	Property	Shoulder	Air	Outdoor	Stationary	Field Sample	N/A	470	6/18/2001	0.045		6	20	0.00063	0.16510			0.00063				0.00063			6	20	0.16510
1R-05313	N/A		5000 Highway 37 N	Property	SP-1	Air	Outdoor	Stationary	Field Sample	N/A	1764	6/19/2001	< 0.002														UNK	0	0	< 0.00423
1R-05314	N/A		5000 Highway 37 N	Property	SP-2	Air	Outdoor	Stationary	Field Sample	N/A	1761	6/19/2001	< 0.002														UNK	0	0	< 0.00424
1R-05315	N/A		5000 Highway 37 N	Property	SP-3	Air	Outdoor	Stationary	Field Sample	N/A	1749	6/19/2001	0.002														UNK	0	0	< 0.00427
1R-05316	N/A		5000 Highway 37 N	Property	SP-4	Air	Outdoor	Stationary	Field Sample	N/A	1752	6/19/2001	< 0.002														UNK	0	0	< 0.00426
1R-05317	N/A		5000 Highway 37 N	Property	SP-5	Air	Outdoor	Stationary	Field Sample	N/A	1761	6/19/2001	< 0.002														UNK	0	0	< 0.00424
1R-05318	N/A		5000 Highway 37 N	Property	SP-6	Air	Outdoor	Stationary	Field Sample	N/A	1776	6/19/2001	< 0.002														UNK	0	0	< 0.00420
1R-05319	N/A		5000 Highway 37 N	Property	SP-7	Air	Outdoor	Stationary	Field Sample	N/A	1770	6/19/2001	0.002														UNK	0	0	< 0.00422
1R-05320	N/A		5000 Highway 37 N	Property	SP-16	Air	Outdoor	Stationary	Field Sample	N/A	1584	6/19/2001	< 0.002														UNK	0	0	< 0.00471
1R-05341	N/A		5000 Highway 37 N	Blank	NA	Air	N/A	Personal	Field Blank	N/A		6/19/2001															UNK	0	0	
1R-05343	N/A		5000 Highway 37 N	NAFU	SP-8 (NAFU #1)	Air	Outdoor	Stationary	Field Sample	N/A	1578	6/19/2001	< 0.018														UNK	0	0	< 0.01990
1R-05344	N/A		5000 Highway 37 N	Clean Room	SP-9 (CR #1)	Air	Indoor	Stationary	Field Sample	N/A	1635	6/19/2001	0.008														UNK	0	0	< 0.00265
1R-05345	N/A		5000 Highway 37 N	Volpe Trailer	SP-11 (Govt Trailer)	Air	Indoor	Stationary	Field Sample	N/A	1530	6/19/2001	0.004		0	2	0.00122	0.00975			0.00122				0.00122			0	2	0.00975
1R-05346	N/A		5000 Highway 37 N	Clean Room	SP-17 (CR #2)	Air	Indoor	Stationary	Field Sample	N/A	1653	6/19/2001	0.005														UNK	0	0	< 0.00451
1R-05347	N/A		5000 Highway 37 N	NAFU	SP-18 (NAFU #2)	Air	Outdoor	Stationary	Field Sample	N/A	1662	6/19/2001	< 0.002														UNK	0	0	< 0.00449
1R-05348	N/A		5000 Highway 37 N	Gate	SP-19 (Riparian Zone)	Air	Outdoor	Stationary	Field Sample	N/A	1629	6/19/2001	0.003														UNK	0	0	< 0.00458
1R-05349	N/A		5000 Highway 37 N	Auto	Ambient truck	Air	Outdoor	Stationary	Field Sample	N/A	1728	6/19/2001			6	11	0.00224	0.03803	0	0	0.00224	< 0.00224	0	0	0.00224	< 0.00224		6	11	0.03803
1R-05349	N/A		5000 Highway 37 N	Auto	Ambient truck	Air	Outdoor	Stationary	Field Sample	N/A	1728	6/19/2001	0.038		6	9	0.00432	0.06477	0	0	0.00432	< 0.00432	0	0	0.00432	< 0.00432		6	9	0.06477
1R-05350	N/A		5000 Highway 37 N	Blank	NA	Air	N/A	Personal	Field Blank	N/A		6/19/2001															UNK	0	0	

Sample ID	Scenario	Task	Property Group (Location)	Sample Group	Location Description (Sub Location)	Media Type	Matrix	Sample Type	Category	Pre Post Clear	Vol (air=L/ Area (dust=cm²)	Sample Date	PCM (METHOD - NIOSH 7400)	AHERA / ASTM 5755															
															Libby Amphiboles (LA)				Chrysotile (C)				Other Amphiboles (OA)				Total Asbestos			
													Fibers/CC	Filter Status Non Analyzed	S<5u	S>5u	Analytical Sensitivity (Air = S/cc) or (Dust = S/cm²)	Asb conc (Air = S/cc) or (Dust = S/cm²)	S<5u	S>5u	Analytical Sensitivity (Air = S/cc) or (Dust = S/cm²)	Asb conc (Air = S/cc) or (Dust = S/cm²)	S<5u	S>5u	Analytical Sensitivity (Air = S/cc) or (Dust = S/cm²)	Asb conc (Air = S/cc) or (Dust = S/cm²)	Asbestos Type Identified	S<5u	S>5u	Asb conc (Air = S/cc) or (Dust = S/cm²)
1R-05352	N/A	Decon upper level	5000 Highway 37 N	Property	Shoulder	Air	Outdoor	Personal	Field Sample	N/A	734	6/19/2001			18	8	0 21883	5 68954	0	0	0 21883	< 0 21883	0	0	0 21883	< 0 21883		18	8	5 68954
1R-05352	N/A	Decon upper level	5000 Highway 37 N	Property	Shoulder	Air	Outdoor	Personal	Field Sample	N/A	734	6/19/2001	0 719		17	7		5 25189										17	7	5 25189
1R-05353	N/A	Decon upper level	5000 Highway 37 N	Property	Shoulder	Air	Outdoor	Personal	Field Sample	N/A	66	6/19/2001	0 059		1	5	0 00452	0 27132			0 00452				0 00452			1	5	0 27132
1R-05354	N/A		5000 Highway 37 N	Blank	NA	Air	N/A	Stationary	Field Blank	N/A		6/19/2001															UNK	0	0	
1R-05355	N/A	Drive - Truck #13, Volvo	5000 Highway 37 N	Property	Shoulder	Air	Outdoor	Personal	Field Sample	N/A	814	6/19/2001	0.046		9	9	0 00057	0.08239			0 00057				0 00057			9	9	0 08239
1R-05356	N/A	Drive - Truck #13, Volvo	5000 Highway 37 N	Property	Shoulder	Air	Outdoor	Personal	Field Sample	N/A	45	6/19/2001	0 098		0	4	0 00663	0.26529			0 00663				0 00663			0	4	0.26529
1R-05358	N/A	Water truck	5000 Highway 37 N	Property	Shoulder	Air	Outdoor	Personal	Field Sample	N/A	413	6/19/2001	0 058		8	13	0 00089	0.16862			0.00089				0.00089			8	13	0.16862
1R-05359	N/A	Water truck	5000 Highway 37 N	Property	Shoulder	Air	Outdoor	Personal	Field Sample	N/A	49	6/19/2001	0 06		0	1	0 00609	0.06091			0.00609				0 00609			0	1	0 06091
1R-05360	N/A	Water truck	5000 Highway 37 N	Property	Shoulder	Air	Outdoor	Personal	Field Sample	N/A	353	6/19/2001	0 039		1	1	0 00085	0.01691			0.00085				0 00085			1	1	0.01691
1R-05361	N/A	Decon Lower Level - Tarping	5000 Highway 37 N	Property	Shoulder	Air	Outdoor	Personal	Field Sample	N/A	416	6/19/2001	0 044		4	1	0 00059	0.03261			0 00059				0.00059			4	1	0.03261
1R-05362	N/A	Decon lower level	5000 Highway 37 N	Property	Shoulder	Air	Outdoor	Personal	Field Sample	N/A	55	6/19/2001	< 0.049														UNK	0	0	< 0.05426
1R-05363	N/A	Decon lower level	5000 Highway 37 N	Property	Shoulder	Air	Outdoor	Personal	Field Sample	N/A	387	6/19/2001	0 053														UNK	0	0	< 0.00771
1R-05364	N/A	Labor - Tarping soil pile	5000 Highway 37 N	Property	Shoulder	Air	Outdoor	Personal	Field Sample	N/A	50	6/19/2001	0.123		0	2	0 00597	0.11938			0.00597				0 00597			0	2	0.11938
1R-05365	N/A		5000 Highway 37 N	NAFU	SP-8	Air	Outdoor	Stationary	Field Sample	N/A	1494	6/20/2001	< 0.002														UNK	0	0	< 0.00499
1R-05366	N/A		5000 Highway 37 N	Clean Room	SP-9	Air	Indoor	Stationary	Field Sample	N/A	1539	6/20/2001	0.019				0 00485				0 00485				0 00485			0	0	< 0.00485
1R-05367	N/A		5000 Highway 37 N	Marcor Office	SP-12	Air	Indoor	Stationary	Field Sample	N/A	1515	6/20/2001	0 034														UNK	0	0	< 0.00492
1R-05368	N/A		5000 Highway 37 N	Clean Room	SP-17	Air	Indoor	Stationary	Field Sample	N/A	1518	6/20/2001	0 007																	
1R-05369	N/A		5000 Highway 37 N	NAFU	SP-18	Air	Outdoor	Stationary	Field Sample	N/A	1521	6/20/2001	< 0 002														UNK	0	0	< 0.00492
1R-05370	N/A		5000 Highway 37 N	Property	Truck	Air	Outdoor	Stationary	Field Sample	N/A	1665	6/20/2001	0.118		19	33	0 00112	0.23302			0 00112				0.00112			19	33	0.23302
1R-05371	N/A		5000 Highway 37 N	Gate	SP-19	Air	Outdoor	Stationary	Field Sample	N/A	1482	6/20/2001	0 005														UNK	0	0	< 0.00503
1R-05372	N/A		5000 Highway 37 N	Blank	NA	Air	N/A	Personal	Field Blank	N/A		6/20/2001															UNK	0	0	
1R-05374	N/A		5000 Highway 37 N	Property	SP-1	Air	Outdoor	Stationary	Field Sample	N/A	1566	6/20/2001	< 0 002														UNK	0	0	< 0.00476
1R-05375	N/A		5000 Highway 37 N	Property	SP-2	Air	Outdoor	Stationary	Field Sample	N/A	1548	6/20/2001	0 003																	
1R-05376	N/A		5000 Highway 37 N	Property	SP-3	Air	Outdoor	Stationary	Field Sample	N/A	1627	6/20/2001	0 002														UNK	0	0	< 0.00459
1R-05377	N/A		5000 Highway 37 N	Property	SP-4	Air	Outdoor	Stationary	Field Sample	N/A	1638	6/20/2001	< 0 002														UNK	0	0	< 0.00456
1R-05378	N/A		5000 Highway 37 N	Property	SP-5	Air	Outdoor	Stationary	Field Sample	N/A	1656	6/20/2001	0 002		0	1	0 00113	0.00451			0.00113				0.00113			0	1	0.00451
1R-05379	N/A		5000 Highway 37 N	Property	SP-6	Air	Outdoor	Stationary	Field Sample	N/A	1551	6/20/2001	< 0 002														UNK	0	0	< 0.00481
1R-05380	N/A		5000 Highway 37 N	Property	SP-7	Air	Outdoor	Stationary	Field Sample	N/A	1550	6/20/2001	< 0 002														UNK	0	0	< 0.00482
1R-05381	N/A		5000 Highway 37 N	Property	SP-16	Air	Outdoor	Stationary	Field Sample	N/A	1653	6/20/2001	< 0.002														UNK	0	0	< 0.00451
1R-05382	N/A		5000 Highway 37 N	Blank	NA	Air	N/A	Personal	Field Blank	N/A		6/20/2001															UNK	0	0	
1R-05384	N/A	Drive	5000 Highway 37 N	Property	Shoulder	Air	Outdoor	Personal	Field Sample	N/A	867	6/20/2001			2	4	0.13233	0.79397	1	0	0 13233	0 13233	0	0	0 13233	< 0.13233		3	4	0.92630
1R-05384	N/A	Drive	5000 Highway 37 N	Property	Shoulder	Air	Outdoor	Personal	Field Sample	N/A	867	6/20/2001	0 51														LAC	3	4	0.92630
1R-05385	N/A	Drive	5000 Highway 37 N	Property	Shoulder	Air	Outdoor	Personal	Field Sample	N/A	49	6/20/2001	0 095		1	1	0 00609	0.12182			0 00609				0 00609			1	1	0.12182
1R-05387	N/A	Drive	5000 Highway 37 N	Property	Shoulder	Air	Outdoor	Personal	Field Sample	N/A	834	6/20/2001	0.03		7	6		0 07726										7	6	0.07726
1R-05388	N/A	Drive	5000 Highway 37 N	Property	Shoulder	Air	Outdoor	Personal	Field Sample	N/A	49	6/20/2001	0.49														UNK	0	0	< 0.06091
1R-05389	N/A		5000 Highway 37 N	Blank	NA	Air	N/A	Personal	Field Blank	N/A		6/20/2001															UNK	0	0	
1R-05390	N/A	Drive	5000 Highway 37 N	Property	Shoulder	Air	Outdoor	Personal	Field Sample	N/A	839	6/20/2001	0 071		19	12		0 18313										19	12	0 18313
1R-05391	N/A	Drive	5000 Highway 37 N	Property	Shoulder	Air	Outdoor	Personal	Field Sample	N/A	53	6/20/2001	0 148		1	1	0 00563	0.11262			0 00563				0 00563			1	1	0.11262
1R-05392	N/A	Drive	5000 Highway 37 N	Property	Shoulder	Air	Outdoor	Personal	Field Sample	N/A	817	6/20/2001	0 077		10	17		0.10813										10	17	0.10813
1R-05393	N/A	Drive	5000 Highway 37 N	Property	Shoulder	Air	Outdoor	Personal	Field Sample	N/A	52	6/20/2001	< 0 052														UNK	0	0	< 0.05739
1R-05394	N/A	Inspect work site	5000 Highway 37 N	Property	Exc 5 - Shoulder	Air	Outdoor	Personal	Field Sample	N/A	49	6/20/2001	0 07														UNK	0	0	< 0.06091
1R-05395	N/A		5000 Highway 37 N	Property	SP-1	Air	Outdoor	Stationary	Field Sample	N/A	1488	6/21/2001	< 0 002														UNK	0	0	< 0.00401
1R-05396	N/A		5000 Highway 37 N	Property	SP-2	Air	Outdoor	Stationary	Field Sample	N/A	1485	6/21/2001	< 0.002														UNK	0	0	< 0.00402
1R-05397	N/A		5000 Highway 37 N	Property	SP-3	Air	Outdoor	Stationary	Field Sample	N/A	1845	6/21/2001	< 0 001														UNK	0	0	< 0.00404
1R-05398	N/A		5000 Highway 37 N	Property	SP-4	Air	Outdoor	Stationary	Field Sample	N/A	1879	6/21/2001	0 002														UNK	0	0	< 0.00397
1R-05399	N/A		5000 Highway 37 N	Property	SP-5	Air	Outdoor	Stationary	Field Sample	N/A	1860	6/21/2001	< 0 001														UNK	0	0	< 0.00400
1R-05400	N/A		5000 Highway 37 N	Property	SP-6	Air	Outdoor	Stationary	Field Sample	N/A	1518	6/21/2001	< 0 002														UNK	0	0	< 0.00492
1R-05401	N/A		5000 Highway 37 N	Property	SP-7	Air	Outdoor	Stationary	Field Sample	N/A	1524	6/21/2001	< 0 002														UNK	0	0	< 0.00490
1R-05402	N/A		5000 Highway 37 N	Property	SP-16	Air	Outdoor	Stationary	Field Sample	N/A	1707	6/21/2001	< 0 002		1	2		0.01311										1	2	0.01311
1R-05403	N/A		5000 Highway 37 N	Blank	NA	Air	N/A	Personal	Field Blank	N/A		6/21/2001															UNK	0	0	
1R-05405	N/A		5000 Highway 37 N	NAFU	SP-8	Air	Outdoor	Stationary	Field Sample	N/A	1533	6/21/2001	< 0 002														UNK	0	0	< 0.00324
1R-05406	N/A		5000 Highway 37 N	Clean Room	SP-9	Air	Indoor	Stationary	Field Sample	N/A	1482	6/21/2001	0 003				0 00503				0.00503				0.00503			0	0	< 0.00503
1R-05407	N/A		5000 Highway 37 N	Marcor Office	SP-13	Air	Indoor	Stationary	Field Sample	N/A	1605	6/21/2001	0 012		1	0		0.00465										1	0	0.00465
1R-05408	N/A		5000 Highway 37 N	Clean Room	SP-17	Air	Indoor	Stationary	Field Sample	N/A	1470	6/21/2001	0 008														UNK	0	0	< 0.00508
1R-05409	N/A		5000 Highway 37 N	NAFU	SP-18	Air	Outdoor	Stationary	Field Sample	N/A	1455	6/21/2001	< 0.002														UNK	0	0	< 0.00510
1R-05410	N/A		5000 Highway 37 N	Gate	SP-19	Air	Outdoor	Stationary	Field Sample	N/A	1491	6/21/2001	0 002														UNK	0	0	< 0.00500
1R-05411	N/A		5000 Highway 37 N	Volpe Trailer	SP-11	Air	Indoor	Stationary	Field Sample	N/A	1626	6/21/2001	0 012														UNK	1	0	0 00459
1R-05412	N/A		5000 Highway 37 N	Blank	NA	Air	N/A	Personal	Field Blank	N/A		6/21/2001															UNK	0	0	< 0.00184
1R-05414	N/A	Decon upper level - Driver #19 volvo	5000 Highway 37 N	Property	Shoulder	Air	Outdoor	Personal	Field Sample	N/A	525	6/21/2001	0 025		4	4	0 00568	0 04548	0	0	0.00568	< 0.00568	0	0	0.00568	< 0.00568		4	4	0 04548

Sample ID	Scenario	Task	Property Group (Location)	Sample Group	Location Description (Sub Location)	Media Type	Matrix	Sample Type	Category	Pre Post Clear	Vol (air=L)/ Area (dust=cm²)	Sample Date	PCM (METHOD - NIOSH 7400)	AHERA / ASTM 5755																
															Libby Amphiboles (LA)				Chrysotile (C)				Other Amphiboles (OA)				Total Asbestos			
													Fibers/CC	Filter Status Non Analyzed	S<5u	S>5u	Analytical Sensitivity (Air = S/cc) or (Dust = S/cm²)	Asb conc (Air = S/cc) or (Dust = S/cm²)	S<5u	S>5u	Analytical Sensitivity (Air = S/cc) or (Dust = S/cm²)	Asb conc (Air = S/cc) or (Dust = S/cm²)	S<5u	S>5u	Analytical Sensitivity (Air = S/cc) or (Dust = S/cm²)	Asb conc (Air = S/cc) or (Dust = S/cm²)	Asbestos Type Identified	S<5u	S>5u	Asb conc (Air = S/cc) or (Dust = S/cm²)
1R-05415	N/A	Decon upper level - Driver #19 volvo	5000 Highway 37 N	Property	Shoulder	Air	Outdoor	Personal	Field Sample	N/A	49	6/21/2001	0 07												UNK	0	0	< 0 06091
1R-05416	N/A	Drive - excavator	5000 Highway 37 N	Property	Shoulder	Air	Outdoor	Personal	Field Sample	N/A	840	6/21/2001	0 018		4	2	0 00055	0 02662			0 00055				0 00055			4	2	0 02662
1R-05417	N/A	Drive - excavator	5000 Highway 37 N	Property	Shoulder	Air	Outdoor	Personal	Field Sample	N/A	55	6/21/2001	< 0 049		1	1	0 00543	0 10853			0 00543				0 00543			1	1	0 10853
1R-05418	N/A	Drive	5000 Highway 37 N	Property	Shoulder	Air	Outdoor	Personal	Field Sample	N/A	497	6/21/2001	0 086		17	22	0 00094	0 29274			0 00094				0 00094			17	22	0 29274
1R-05419	N/A	Drive	5000 Highway 37 N	Property	Shoulder	Air	Outdoor	Personal	Field Sample	N/A	49	6/21/2001	< 0 055		1	1	0 00609	0 12182			0 00609				0 00609			1	1	0 12182
1R-05420	N/A	Water Hose Operator	5000 Highway 37 N	Property	Shoulder	Air	Outdoor	Personal	Field Sample	N/A	833	6/21/2001	0 012		5	7		0 73090										5	7	0 73090
1R-05421	N/A	Water Hose Operator	5000 Highway 37 N	Property	Shoulder	Air	Outdoor	Personal	Field Sample	N/A	49	6/21/2001	< 0 055														UNK	0	0	< 0 00358
1R-05423	N/A		5000 Highway 37 N	Blank	NA	Air	N/A	Stationary	Field Blank	N/A		6/21/2001															UNK	0	0	
1R-05425	N/A	Operate - Bulldozer at mine	5000 Highway 37 N	Property	Shoulder	Air	Outdoor	Personal	Field Sample	N/A	894	6/21/2001	0 177		14	33	0 00093	0 26151			0 00093				0 00093			14	33	0 26151
1R-05426	N/A	Operate - Bulldozer at mine	5000 Highway 37 N	Property	Shoulder	Air	Outdoor	Personal	Field Sample	N/A	49	6/21/2001	0 36		0	7	0 00609	0 42636			0 00609				0 00609			0	7	0 42636
1R-05427	N/A		5000 Highway 37 N	Property	SP-1	Air	Outdoor	Stationary	Field Sample	N/A	1665	6/22/2001	< 0 002		1	1	0 00448	0 00896	0	0	0 00448	< 0 00448	0	0	0 00448	< 0 00448		1	1	0 00896
1R-05428	N/A		5000 Highway 37 N	Property	SP-2	Air	Outdoor	Stationary	Field Sample	N/A	1644	6/22/2001	< 0 002														UNK	0	0	< 0 00454
1R-05429	N/A		5000 Highway 37 N	Property	SP-3	Air	Outdoor	Stationary	Field Sample	N/A	1731	6/22/2001	< 0 002		0	1	0 00431	0 00431	0	0	0 00431	< 0 00431	0	0	0 00431	< 0 00431		0	1	0 00431
1R-05430	N/A		5000 Highway 37 N	Property	SP-4	Air	Outdoor	Stationary	Field Sample	N/A	1749	6/22/2001	0 002														UNK	0	0	< 0 00427
1R-05431	N/A		5000 Highway 37 N	Property	SP-5	Air	Outdoor	Stationary	Field Sample	N/A	1806	6/22/2001	< 0 002														UNK	0	0	< 0 00041
1R-05432	N/A		5000 Highway 37 N	Property	SP-6	Air	Outdoor	Stationary	Field Sample	N/A	1530	6/22/2001	< 0 002														UNK	0	0	< 0 00488
1R-05433	N/A		5000 Highway 37 N	Property	SP-7	Air	Outdoor	Stationary	Field Sample	N/A	1527	6/22/2001	< 0 002		2	0	0 00489	0 00977	0	0	0 00489	< 0 00489	0	0	0 00489	< 0 00489		2	0	0 00977
1R-05434	N/A		5000 Highway 37 N	Property	SP-16	Air	Outdoor	Stationary	Field Sample	N/A	1590	6/22/2001	< 0 002		1	0	0 00469	0 00469	0	0	0 00469	< 0 00469	0	0	0 00469	< 0 00469		1	0	0 00469
1R-05435	N/A		5000 Highway 37 N	Blank	NA	Air	N/A	Personal	Field Blank	N/A		6/22/2001															UNK	0	0	
1R-05437	N/A	Decon upper level	5000 Highway 37 N	Property	Shoulder	Air	Outdoor	Personal	Field Sample	N/A	831	6/22/2001					0 09664				0 09664				0 09664					
1R-05437	N/A	Decon upper level	5000 Highway 37 N	Property	Shoulder	Air	Outdoor	Personal	Field Sample	N/A	831	6/22/2001			1	9		0 96643										1	9	0 96643
1R-05437	N/A	Decon upper level	5000 Highway 37 N	Property	Shoulder	Air	Outdoor	Personal	Field Sample	N/A	831	6/22/2001			1	9	0 09664	0 96643	0	0	0 09664	< 0 09664	0	0	0 09664	< 0 09664		1	9	0 96643
1R-05438	N/A	Decon upper level	5000 Highway 37 N	Property	Shoulder	Air	Outdoor	Personal	Field Sample	N/A	49	6/22/2001	0 12		5	5	0 00609	0 60908			0 00609				0 00609			5	5	0 60908
1R-05439	N/A	Wash Truck - pressure washing	5000 Highway 37 N	Property	Shoulder	Air	Outdoor	Personal	Field Sample	N/A	509	6/22/2001			0	0	0 14344	< 0 14344			0 14344				0 14344			0	0	< 0 14344
1R-05439	N/A	Wash Truck - pressure washing	5000 Highway 37 N	Property	Shoulder	Air	Outdoor	Personal	Field Sample	N/A	509	6/22/2001	0 933		1	5		0 86062										1	5	0 86062
1R-05440	N/A	Wash Truck - pressure washing	5000 Highway 37 N	Property	Shoulder	Air	Outdoor	Personal	Field Sample	N/A	62	6/22/2001	0 111		2	6	0 00481	0 38510			0 00481				0 00481			2	6	0 38510
1R-05441	N/A	Operate - Excavator, Front End Loader	5000 Highway 37 N	Property	Shoulder	Air	Outdoor	Personal	Field Sample	N/A	940	6/22/2001	0 003		1	2	0 00039	0 01058			0 00039				0 00039			1	2	0 01058
1R-05442	N/A	Operate - Excavator, Front End Loader	5000 Highway 37 N	Property	Shoulder	Air	Outdoor	Personal	Field Sample	N/A	50	6/22/2001	< 0 054				0 05969				0 05969				0 05969			0	0	< 0 05969
1R-05443	N/A	Drive - Truck #7, Moxy	5000 Highway 37 N	Property	Shoulder	Air	Outdoor	Personal	Field Sample	N/A	820	6/22/2001	0 054		15	14	0 00057	0 13194			0 00057				0 00057			15	14	0 13194
1R-05444	N/A	Drive - Truck #7, Moxy	5000 Highway 37 N	Property	Shoulder	Air	Outdoor	Personal	Field Sample	N/A	50	6/22/2001	0 059		2	2	0 00737	0 26529			0 00737				0 00737			2	2	0 26529
1R-05445	N/A	Drive - #11, Volvo	5000 Highway 37 N	Property	Shoulder	Air	Outdoor	Personal	Field Sample	N/A	810	6/22/2001	0 014		4	0		0 01824										4	0	0 01824
1R-05446	N/A	Drive - #11, Volvo	5000 Highway 37 N	Property	Shoulder	Air	Outdoor	Personal	Field Sample	N/A	84	6/22/2001	0 044		3	1	0 00355	0 14212			0 00355				0 00355			3	1	0 14212
1R-05447	N/A		5000 Highway 37 N	Blank	NA	Air	N/A	Stationary	Field Blank	N/A		6/22/2001															UNK	0	0	
1R-05449	N/A		5000 Highway 37 N	NAFU	SP-8 (NAFU #1)	Air	Outdoor	Stationary	Field Sample	N/A	1566	6/22/2001	< 0 002														UNK	0	0	< 0 00478
1R-05450	N/A		5000 Highway 37 N	Clean Room	SP-9 (CR #1)	Air	Indoor	Stationary	Field Sample	N/A	1671	6/22/2001	0 006														UNK	0	0	< 0 00447
1R-05451	N/A		5000 Highway 37 N	Volpe Trailer	SP-11 (Volpe trailer)	Air	Indoor	Stationary	Field Sample	N/A	1560	6/22/2001	0 004														UNK	0	0	< 0 00478
1R-05452	N/A		5000 Highway 37 N	Marcor Office	SP-14 (outside Marcor field trailer)	Air	Outdoor	Stationary	Field Sample	N/A	1605	6/22/2001	< 0 002														UNK	0	0	< 0 00465
1R-05453	N/A		5000 Highway 37 N	Clean Room	SP-17 (CR #2)	Air	Indoor	Stationary	Field Sample	N/A	1608	6/22/2001	0 007														UNK	0	0	< 0 00464
1R-05454	N/A		5000 Highway 37 N	NAFU	SP-18 (NAFU #2)	Air	Outdoor	Stationary	Field Sample	N/A	1599	6/22/2001	< 0 002														UNK	0	0	< 0 00467
1R-05455	N/A		5000 Highway 37 N	Gate	SP-19 (gate in reduction zone)	Air	Outdoor	Stationary	Field Sample	N/A	1635	6/22/2001															UNK	0	0	< 0 00456
1R-05456	N/A		5000 Highway 37 N	Auto	Ambient truck #7	Air	Outdoor	Stationary	Field Sample	N/A	1725	6/22/2001			6	2	0 11639	0 93113	3	0	0 11639	0 34917	0	0	0 11639	< 0 11639		9	2	1 28031

Sample ID	Scenario	Task	Property Group (Location)	Sample Group	Location Description (Sub Location)	Media Type	Matrix	Sample Type	Category	Pre Post Clear	Vol (air=L) Area (dust=cm²)	Sample Date	PCM (METHOD - NIOSH 7400)	AHERA / ASTM 5755															
															Libby Amphiboles (LA)				Chrysotile (C)				Other Amphiboles (OA)				Total Asbestos			
													Fibers/CC	Filter Status Non Analyzed	S<5u	S>5u	Analytical Sensitivity (Air = S/cc) or (Dust = S/cm²)	Asb conc (Air = S/cc) or (Dust = S/cm²)	S<5u	S>5u	Analytical Sensitivity (Air = S/cc) or (Dust = S/cm²)	Asb conc (Air = S/cc) or (Dust = S/cm²)	S<5u	S>5u	Analytical Sensitivity (Air = S/cc) or (Dust = S/cm²)	Asb conc (Air = S/cc) or (Dust = S/cm²)	Asbestos Type Identified	S<5u	S>5u	Asb conc (Air = S/cc) or (Dust = S/cm²)
1R-05456	N/A		5000 Highway 37 N	Auto	Ambient truck #7	Air	Outdoor	Stationary	Field Sample	N/A	1725	6/22/2001	0.765												LAC	9	2	1 28031
1R-05456	N/A		5000 Highway 37 N	Auto	Ambient truck #7	Air	Outdoor	Stationary	Field Sample	N/A	1725	6/22/2001	1.129															
1R-05457	N/A		5000 Highway 37 N	Blank	NA	Air	N/A	Personal	Field Blank	N/A		6/22/2001													UNK	0	0	
1R-05459	N/A		5000 Highway 37 N	Property	SP-1	Air	Outdoor	Stationary I	Field Sample	N/A	1581	6/23/2001	< 0.002												UNK	0	0	< 0.00189
1R-05460	N/A		5000 Highway 37 N	Property	SP-2	Air	Outdoor	Stationary I	Field Sample	N/A	1575	6/23/2001	< 0.002												UNK	0	0	< 0.00189
1R-05461	N/A		5000 Highway 37 N	Property	SP-3	Air	Outdoor	Stationary I	Field Sample	N/A	1809	6/23/2001	< 0.001												UNK	0	0	< 0.00165
1R-05462	N/A		5000 Highway 37 N	Property	SP-4	Air	Outdoor	Stationary I	Field Sample	N/A	1839	6/23/2001	0.002		0	1	0.00101	0.00406			0.00101			0.00101		0	1	0.00406
1R-05463	N/A		5000 Highway 37 N	Property	SP-5	Air	Outdoor	Stationary I	Field Sample	N/A	1854	6/23/2001	< 0.002												UNK	0	0	< 0.00407
1R-05464	N/A		5000 Highway 37 N	Property	SP-6	Air	Outdoor	Stationary I	Field Sample	N/A	1575	6/23/2001	< 0.002												UNK	0	0	< 0.00189
1R-05465	N/A		5000 Highway 37 N	Property	SP-7	Air	Outdoor	Stationary I	Field Sample	N/A	1590	6/23/2001	< 0.002												UNK	0	0	< 0.00188
1R-05466	N/A		5000 Highway 37 N	Property	SP-16	Air	Outdoor	Stationary	Field Sample	N/A	1659	6/23/2001	< 0.002												UNK	0	0	< 0.00187
1R-05467	N/A		5000 Highway 37 N	Blank	NA	Air	N/A	Personal	Field Blank	N/A		6/23/2001													UNK	0	0	
1R-05469	N/A		5000 Highway 37 N	NAFU	SP-8	Air	Outdoor	Stationary	Field Sample	N/A	1035	6/23/2001	< 0.003												UNK	0	0	< 0.00577
1R-05470	N/A		5000 Highway 37 N	Clean Room	SP-9	Air	Indoor	Stationary	Field Sample	N/A	1680	6/23/2001	0.005												UNK	0	0	< 0.00444
1R-05471	N/A		5000 Highway 37 N	Volpe Trailer	SP-11	Air	Indoor	Stationary	Field Sample	N/A	1500	6/23/2001	0.004												UNK	0	0	< 0.00497
1R-05472	N/A		5000 Highway 37 N	Property	SP-15	Air	Outdoor	Stationary	Field Sample	N/A	1620	6/23/2001	< 0.002		1	0		0.00461								1	0	0.00461
1R-05473	N/A		5000 Highway 37 N	Clean Room	SP-17	Air	Indoor	Stationary	Field Sample	N/A	1671	6/23/2001	< 0.002															
1R-05474	N/A		5000 Highway 37 N	NAFU	SP-18	Air	Outdoor	Stationary	Field Sample	N/A	1659	6/23/2001	< 0.002												UNK	0	0	< 0.00450
1R-05475	N/A		5000 Highway 37 N	Gate	SP-19	Air	Outdoor	Stationary	Field Sample	N/A	1638	6/23/2001	0.002												UNK	0	0	< 0.00456
1R-05476	N/A		5000 Highway 37 N	Property	Truck	Air	Outdoor	Stationary	Field Sample	N/A	1758	6/23/2001	0.011		5	8	0.00106	0.05517			0.00106			0.00106		5	8	0.05517
1R-05477	N/A		5000 Highway 37 N	Blank	NA	Air	N/A	Personal	Field Blank	N/A		6/23/2001													UNK	0	0	
1R-05479	N/A	Operate - Bulldozer at mine	5000 Highway 37 N	Property	Shoulder	Air	Outdoor	Personal	Field Sample	N/A	513	6/23/2001	0 223		0	0	0.00968	< 0.00968			0 00968			0 00968		0	0	< 0.00968
1R-05480	N/A	Operate - Bulldozer at mine	5000 Highway 37 N	Property	Shoulder	Air	Outdoor	Personal	Field Sample	N/A	49	6/23/2001	0 06															
1R-05481	N/A	Wash Truck - lower level	5000 Highway 37 N	Property	TWA 2 - Shoulder	Air	Outdoor	Personal	Field Sample	N/A	500	6/23/2001	0 082															
1R-05482	N/A	Wash Truck - lower level	5000 Highway 37 N	Property	Exc 2 - Shoulder	Air	Outdoor	Personal	Field Sample	N/A	49	6/23/2001	0.08															
1R-05483	N/A	Decon upper level - pressure washing	5000 Highway 37 N	Property	TWA 3 - Shoulder	Air	Outdoor	Personal	Field Sample	N/A	517	6/23/2001	0 047		3	10	0 00048	0 06822			0.00048			0.00048		3	10	0 06822
1R-05484	N/A	Decon upper level - pressure washing	5000 Highway 37 N	Property	Exc 3 - Shoulder	Air	Outdoor	Personal	Field Sample	N/A	45	6/23/2001	< 0 06												UNK	0	0	< 0.06632
1R-05485	N/A	Drive - Truck #16	5000 Highway 37 N	Property	TWA 4 - Shoulder	Air	Outdoor	Personal	Field Sample	N/A	828	6/23/2001	0.017		6	9	0 00036	0.05407			0 00036			0.00036		6	9	0.05407
1R-05486	N/A	Drive - Truck #16	5000 Highway 37 N	Property	Exc 4 - Shoulder	Air	Outdoor	Personal	Field Sample	N/A	49	6/23/2001	< 0.055												UNK	0	0	< 0.06091
1R-05487	N/A	Drive - Grader	5000 Highway 37 N	Property	TWA 5 - Shoulder	Air	Outdoor	Personal	Field Sample	N/A	841	6/23/2001	0.009		0	3		0 01183								0	3	0 01183
1R-05488	N/A	Drive - Grader	5000 Highway 37 N	Property	Exc 5 - Shoulder	Air	Outdoor	Personal	Field Sample	N/A	60	6/23/2001	< 0.024												UNK	0	0	< 0.06879
1R-05490	N/A		5000 Highway 37 N	Blank	NA	Air	N/A	Stationary	Field Blank	N/A		6/23/2001													UNK	0	0	
1R-05491	N/A		5000 Highway 37 N	Property	SP-1	Air	Outdoor	Stationary I	Field Sample	N/A	1605	6/25/2001	< 0.002												UNK	0	0	< 0.00186
1R-05492	N/A		5000 Highway 37 N	Property	SP-2	Air	Outdoor	Stationary I	Field Sample	N/A	1575	6/25/2001	< 0.002												UNK	0	0	< 0.00189
1R-05493	N/A		5000 Highway 37 N	Property	SP-3	Air	Outdoor	Stationary I	Field Sample	N/A	1596	6/25/2001	< 0.002												UNK	0	0	< 0.00187
1R-05494	N/A		5000 Highway 37 N	Property	SP-4	Air	Outdoor	Stationary I	Field Sample	N/A	1608	6/25/2001	< 0.002												UNK	0	0	< 0.00464
1R-05495	N/A		5000 Highway 37 N	Property	SP-5	Air	Outdoor	Stationary I	Field Sample	N/A	1614	6/25/2001	0.004												UNK	0	0	< 0.00462
1R-05496	N/A		5000 Highway 37 N	Property	SP-6	Air	Outdoor	Stationary I	Field Sample	N/A	1536	6/25/2001	< 0.002												UNK	0	0	< 0.00194
1R-05497	N/A		5000 Highway 37 N	Property	SP-7	Air	Outdoor	Stationary I	Field Sample	N/A	474	6/25/2001	< 0.006												UNK	0	0	< 0.00630
1R-05498	N/A		5000 Highway 37 N	Property	SP-16	Air	Outdoor	Stationary	Field Sample	N/A	1479	6/25/2001	0.003												UNK	0	0	< 0.00199
1R-05499	N/A		5000 Highway 37 N	Blank	NA	Air	N/A	Personal	Field Blank	N/A		6/25/2001													UNK	0	0	
1R-05501	N/A		5000 Highway 37 N	NAFU	SP-8	Air	Outdoor	Stationary	Field Sample	N/A	1539	6/25/2001	< 0.002												UNK	0	0	< 0.00485
1R-05502	N/A		5000 Highway 37 N	Clean Room	SP-9	Air	Indoor	Stationary	Field Sample	N/A	1896	6/25/2001	< 0.005												UNK	0	0	< 0.00497
1R-05503	N/A		5000 Highway 37 N	Property	SP-10 (PES Trailer)	Air	Indoor	Stationary	Field Sample	N/A	1554	6/25/2001	0.004												UNK	0	0	< 0.00480
1R-05504	N/A		5000 Highway 37 N	Clean Room	SP-17	Air	Indoor	Stationary	Field Sample	N/A	1665	6/25/2001	0.005												UNK	0	0	< 0.00448
1R-05505	N/A		5000 Highway 37 N	NAFU	SP-18	Air	Outdoor	Stationary	Field Sample	N/A	1539	6/25/2001	< 0.002												UNK	0	0	< 0.00485
1R-05506	N/A		5000 Highway 37 N	Gate	SP-19	Air	Outdoor	Stationary	Field Sample	N/A	1536	6/25/2001	< 0.002												UNK	0	0	< 0.00486
1R-05507	N/A		5000 Highway 37 N	Blank	NA	Air	N/A	Personal	Field Blank	N/A		6/25/2001													UNK	0	0	
1R-05509	N/A	Labor - flagger	5000 Highway 37 N	Property	Shoulder	Air	Outdoor	Personal	Field Sample	N/A	891	6/25/2001	0.005												UNK	0	0	< 0.00419
1R-05510	N/A	Labor - flagger	5000 Highway 37 N	Property	Shoulder	Air	Outdoor	Personal	Field Sample	N/A	50	6/25/2001	< 0.054												UNK	0	0	< 0.05969
1R-05511	N/A	Water truck	5000 Highway 37 N	Property	Shoulder	Air	Outdoor	Personal	Field Sample	N/A	887	6/25/2001	0.1		30	23	0.00480	0.25447	0	0	0.00480	< 0.00480	0	0	0.00480	< 0.00480		30	23	0.25447
1R-05512	N/A	Water truck	5000 Highway 37 N	Property	Shoulder	Air	Outdoor	Personal	Field Sample	N/A	58	6/25/2001	0.135		6	7	0.00425	0.60813			0.00425			0.00425		6	7	0.60813
1R-05513	N/A	Drive - #17	5000 Highway 37 N	Property	Shoulder	Air	Outdoor	Personal	Field Sample	N/A	884	6/25/2001	0.021		2	5	0.00069	0.03372			0.00069			0.00069		2	5	0.03372
1R-05514	N/A		5000 Highway 37 N	Property	Shoulder	Air	Outdoor	Stationary	Field Sample	N/A	55	6/25/2001	< 0.049												UNK	0	0	< 0.05426
1R-05515	N/A	Water hose operator - Lower Level	5000 Highway 37 N	Property	Shoulder	Air	Outdoor	Personal	Field Sample	N/A	870	6/25/2001	0.039		1	6	0.00070	0.03430			0.00070			0.00070		1	6	0.03430

Sample ID	Scenario	Task	Property Group (Location)	Sample Group	Location Description (Sub Location)	Media Type	Matrix	Sample Type	Category	Pre Post Clear	Vol (air=L)/ Area (dust=cm²)	Sample Date	PCM (METHOD - NIOSH 7400) Fibers/CC	AHERA / ASTM 5755 Filter Status Non Analyzed	Libby Amphiboles (LA) S<5u	Libby Amphiboles (LA) S>5u	Libby Amphiboles (LA) Analytical Sensitivity (Air = S/cc) or (Dust = S/cm²)	Libby Amphiboles (LA) Asb conc (Air = S/cc) or (Dust = S/cm²)	Chrysotile (C) S<5u	Chrysotile (C) S>5u	Chrysotile (C) Analytical Sensitivity (Air = S/cc) or (Dust = S/cm²)	Chrysotile (C) Asb conc (Air = S/cc) or (Dust = S/cm²)	Other Amphiboles (OA) S<5u	Other Amphiboles (OA) S>5u	Other Amphiboles (OA) Analytical Sensitivity (Air = S/cc) or (Dust = S/cm²)	Other Amphiboles (OA) Asb conc (Air = S/cc) or (Dust = S/cm²)	Total Asbestos Asbestos Type Identified	Total Asbestos S<5u	Total Asbestos S>5u	Total Asbestos Asb conc (Air = S/cc) or (Dust = S/cm²)
1R-05516	N/A	Water hose operator - Lower Level	5000 Highway 37 N	Property	Shoulder	Air	Outdoor	Personal	Field Sample	N/A	118	6/25/2001	< 0.023														UNK	0	0	< 0.02529
1R-05517	N/A	Water truck	5000 Highway 37 N	Property	Shoulder	Air	Outdoor	Personal	Field Sample	N/A	840	6/25/2001	0.082		12	9		1.03594										12	9	1.03594
1R-05518	N/A	Water truck	5000 Highway 37 N	Property	Shoulder	Air	Outdoor	Personal	Field Sample	N/A	55	6/25/2001	0.004														UNK	0	0	< 0.00445
1R-05519	N/A		5000 Highway 37 N	Blank	NA	Air	N/A	Stationary	Field Blank	N/A		6/25/2001															UNK	0	0	
1R-05530	N/A		5000 Highway 37 N	Volpe Trailer	SP-11	Air	Indoor	Stationary	Field Sample	N/A	1620	6/25/2001	0.004														UNK	0	0	< 0.00461
1R-05531	N/A		5000 Highway 37 N	Property	SP-1	Air	Outdoor	Stationary	Field Sample	N/A	1746	6/26/2001	< 0.002														UNK	0	0	< 0.00342
1R-05532	N/A		5000 Highway 37 N	Property	SP-2	Air	Outdoor	Stationary	Field Sample	N/A	1731	6/26/2001	< 0.002														UNK	0	0	< 0.00431
1R-05533	N/A		5000 Highway 37 N	Property	SP-3	Air	Outdoor	Stationary	Field Sample	N/A	1503	6/26/2001	< 0.002														UNK	0	0	< 0.00496
1R-05534	N/A		5000 Highway 37 N	Property	SP-4	Air	Outdoor	Stationary	Field Sample	N/A	1470	6/26/2001	0.003														UNK	0	0	< 0.00406
1R-05535	N/A		5000 Highway 37 N	Property	SP-5	Air	Outdoor	Stationary	Field Sample	N/A	1440	6/26/2001	0.002														UNK	0	0	< 0.00415
1R-05536	N/A		5000 Highway 37 N	Property	SP-6	Air	Outdoor	Stationary	Field Sample	N/A	1488	6/26/2001	< 0.002														UNK	0	0	< 0.00848
1R-05537	N/A		5000 Highway 37 N	Property	SP-7	Air	Outdoor	Stationary	Field Sample	N/A	1503	6/26/2001	< 0.002														UNK	0	0	< 0.00496
1R-05538	N/A		5000 Highway 37 N	Property	SP-16	Air	Outdoor	Stationary	Field Sample	N/A	1590	6/26/2001	< 0.002														UNK	0	0	< 0.00469
1R-05539	N/A		5000 Highway 37 N	Blank	NA	Air	N/A	Personal	Field Blank	N/A		6/26/2001															UNK	0	0	
1R-05541	N/A		5000 Highway 37 N	NAFU	SP-8	Air	Outdoor	Stationary	Field Sample	N/A	1686	6/26/2001	< 0.002														UNK	0	0	< 0.00443
1R-05542	N/A		5000 Highway 37 N	Clean Room	SP-9	Air	Indoor	Stationary	Field Sample	N/A	1674	6/26/2001	0.006														UNK	0	0	< 0.00446
1R-05543	N/A		5000 Highway 37 N	Volpe Trailer	SP-11	Air	Indoor	Stationary	Field Sample	N/A	1515	6/26/2001	0.016														UNK	0	0	< 0.00492
1R-05544	N/A		5000 Highway 37 N	Clean Room	SP-17	Air	Indoor	Stationary	Field Sample	N/A	1752	6/26/2001	0.01		1	0		0.00426										1	0	0.00426
1R-05547	N/A		5000 Highway 37 N	Blank	NA	Air	N/A	Personal	Field Blank	N/A		6/26/2001															UNK	0	0	
1R-05549	N/A		5000 Highway 37 N	Property	SP-10	Air	Indoor	Stationary	Field Sample	N/A	1335	6/26/2001	0.004														UNK	0	0	< 0.00447
1R-05550	N/A	Drive	5000 Highway 37 N	Property	Shoulder	Air	Outdoor	Personal	Field Sample	N/A	845	6/26/2001	0.016		3	3	0.00055	0.02646			0.00055				0.00055			3	3	0.02646
1R-05551	N/A	Drive	5000 Highway 37 N	Property	Shoulder	Air	Outdoor	Personal	Field Sample	N/A	62	6/26/2001	< 0.043		0	0		< 0.04814										0	0	< 0.04814
1R-05552	N/A	Drive - Volvo	5000 Highway 37 N	Property	Shoulder	Air	Outdoor	Personal	Field Sample	N/A	826	6/26/2001	0.02		3	10	0.00056	0.05871			0.00056				0.00056			3	10	0.05871
1R-05553	N/A	Drive - Volvo	5000 Highway 37 N	Property	Shoulder	Air	Outdoor	Personal	Field Sample	N/A	57	6/26/2001	< 0.047														UNK	0	0	< 0.05236
1R-05554	N/A	Wash Truck - Tarp	5000 Highway 37 N	Property	Shoulder	Air	Outdoor	Personal	Field Sample	N/A	836	6/26/2001	0.031		4	9	0.00056	0.05801			0.00056				0.00056			4	9	0.05801
1R-05555	N/A	Wash Truck - Tarp	5000 Highway 37 N	Property	Shoulder	Air	Outdoor	Personal	Field Sample	N/A	55	6/26/2001	0.054		2	3	0.00543	0.27132			0.00543				0.00543			2	3	0.27132
1R-05556	N/A	Drive - excavator - Loading	5000 Highway 37 N	Property	Shoulder	Air	Outdoor	Personal	Field Sample	N/A	834	6/26/2001	0.011														UNK	0	0	< 0.00447
1R-05557	N/A	Drive - excavator - Loading	5000 Highway 37 N	Property	Shoulder	Air	Outdoor	Personal	Field Sample	N/A	146	6/26/2001	0.02		0	1		0.02044										0	1	0.02044
1R-05558	N/A	Drive	5000 Highway 37 N	Property	Shoulder	Air	Outdoor	Personal	Field Sample	N/A	825	6/26/2001	0.031		12	11	0.00057	0.10401			0.00057				0.00057			12	11	0.10401
1R-05559	N/A	Drive	5000 Highway 37 N	Property	Shoulder	Air	Outdoor	Personal	Field Sample	N/A	110	6/26/2001	0.058		1	0		0.02713										1	0	0.02713
1R-05560	N/A		5000 Highway 37 N	Blank	NA	Air	N/A	Personal	Field Blank	N/A		6/26/2001															UNK	0	0	
1R-05562	N/A		5000 Highway 37 N	Property	SP-1	Air	Outdoor	Stationary	Field Sample	N/A	1500	6/27/2001	< 0.002														UNK	0	0	< 0.00497
1R-05563	N/A		5000 Highway 37 N	Property	SP-2	Air	Outdoor	Stationary	Field Sample	N/A	1479	6/27/2001	< 0.002														UNK	0	0	< 0.00504
1R-05564	N/A		5000 Highway 37 N	Property	SP-3	Air	Outdoor	Stationary	Field Sample	N/A	1554	6/27/2001	< 0.002														UNK	0	0	< 0.00480
1R-05565	N/A		5000 Highway 37 N	Property	SP-4	Air	Outdoor	Stationary	Field Sample	N/A	1545	6/27/2001	< 0.002				0.00483				0.00483				0.00483			0	0	< 0.00483
1R-05566	N/A		5000 Highway 37 N	Property	SP-5	Air	Outdoor	Stationary	Field Sample	N/A	1494	6/27/2001	0.002				0.00499				0.00499				0.00499			0	0	< 0.00499
1R-05567	N/A		5000 Highway 37 N	Property	SP-6	Air	Outdoor	Stationary	Field Sample	N/A	1521	6/27/2001	< 0.002														UNK	0	0	< 0.00491
1R-05568	N/A		5000 Highway 37 N	Property	SP-7	Air	Outdoor	Stationary	Field Sample	N/A	1512	6/27/2001	< 0.002														UNK	0	0	< 0.00493
1R-05569	N/A		5000 Highway 37 N	Property	SP-16	Air	Outdoor	Stationary	Field Sample	N/A	1545	6/27/2001	< 0.002														UNK	0	0	< 0.00483
1R-05570	N/A		5000 Highway 37 N	Blank	NA	Air	N/A	Personal	Field Blank	N/A		6/27/2001															UNK	0	0	
1R-05572	N/A		5000 Highway 37 N	NAFU	SP-8	Air	Outdoor	Stationary	Field Sample	N/A	1479	6/27/2001	0.002				0.00404				0.00404				0.00404			0	0	< 0.00404
1R-05573	N/A		5000 Highway 37 N	Clean Room	SP-9	Air	Indoor	Stationary	Field Sample	N/A	1554	6/27/2001	0.011				0.00480				0.00480				0.00480			0	0	< 0.00480
1R-05574	N/A		5000 Highway 37 N	Property	SP-10	Air	Indoor	Stationary	Field Sample	N/A	1485	6/27/2001	0.014				0.00502				0.00502				0.00502			0	0	< 0.00502
1R-05575	N/A		5000 Highway 37 N	Volpe Trailer	SP-11	Air	Indoor	Stationary	Field Sample	N/A	1500	6/27/2001	0.007				0.00497				0.00497				0.00497			0	0	< 0.00497
1R-05576	N/A		5000 Highway 37 N	Marcor Office	SP-12	Air	Indoor	Stationary	Field Sample	N/A	1491	6/27/2001	0.019				0.00400				0.00400				0.00400			0	0	< 0.00400
1R-05577	N/A		5000 Highway 37 N	Clean Room	SP-17	Air	Indoor	Stationary	Field Sample	N/A	1662	6/27/2001	0.01				0.00449				0.00449				0.00449			0	0	< 0.00449
1R-05578	N/A		5000 Highway 37 N	NAFU	SP-18	Air	Outdoor	Stationary	Field Sample	N/A	1488	6/27/2001	< 0.002				0.00401				0.00401				0.00401			0	0	< 0.00401
1R-05579	N/A		5000 Highway 37 N	Gate	SP-19	Air	Outdoor	Stationary	Field Sample	N/A	1470	6/27/2001	0.003				0.00406				0.00406				0.00406			0	0	< 0.00406
1R-05580	N/A		5000 Highway 37 N	Blank	NA	Air	N/A	Personal	Field Blank	N/A		6/27/2001																0	0	
1R-05582	N/A	Drive	5000 Highway 37 N	Property	Shoulder	Air	Outdoor	Personal	Field Sample	N/A	844	6/27/2001	0.021		4	8		0.05304										4	8	0.05304
1R-05583	N/A	Drive	5000 Highway 37 N	Property	Shoulder	Air	Outdoor	Personal	Field Sample	N/A	73	6/27/2001	0.081		1	0		0.04088										1	0	0.04088
1R-05584	N/A	Operate - Shearer (Excavator)	5000 Highway 37 N	Property	Shoulder	Air	Outdoor	Personal	Field Sample	N/A	837	6/27/2001	0.114		13	41	0.00509	0.27474	0	0	0.00509	< 0.00509	0	0	0.00509	< 0.00509		13	41	0.27474
1R-05585	N/A	Operate - Shearer (Excavator)	5000 Highway 37 N	Property	Shoulder	Air	Outdoor	Personal	Field Sample	N/A	63	6/27/2001	0.082		10	7	0.04737	0.80534	0	0	0.04737	< 0.04737	0	0	0.04737	< 0.04737		10	7	0.80534
1R-05586	N/A	Drive - Volvo #11	5000 Highway 37 N	Property	Shoulder	Air	Outdoor	Personal	Field Sample	N/A	836	6/27/2001			6	14	0.00264	0.05284	0	0	0.00264	< 0.00264	0	0	0.00264	< 0.00264		6	14	0.05284
1R-05586	N/A	Drive - Volvo #11	5000 Highway 37 N	Property	Shoulder	Air	Outdoor	Personal	Field Sample	N/A	836	6/27/2001	0.025		8	8	0.00510	0.08160	0	0	0.00510	< 0.00510	0	0	0.00510	< 0.00510		8	8	0.08160
1R-05587	N/A	Drive - Volvo #11	5000 Highway 37 N	Property	Shoulder	Air	Outdoor	Personal	Field Sample	N/A	53	6/27/2001	0.083														UNK	0	0	< 0.05631

Sample ID	Scenario	Task	Property Group (Location)	Sample Group	Location Description (Sub Location)	Media Type	Matrix	Sample Type	Category	Pre Post Clear	Vol (air=L) Area (dust=cm²)	Sample Date	PCM (METHOD - NIOSH 7400)	AHERA / ASTM 5755															
															Libby Amphiboles (LA)				Chrysotile (C)				Other Amphiboles (OA)				Total Asbestos			
													Fibers/CC	Filter Status Non Analyzed	S<5u	S>5u	Analytical Sensitivity (Air = S/cc) or (Dust = S/cm²)	Asb conc (Air = S/cc) or (Dust = S/cm²)	S<5u	S>5u	Analytical Sensitivity (Air = S/cc) or (Dust = S/cm²)	Asb conc (Air = S/cc) or (Dust = S/cm²)	S<5u	S>5u	Analytical Sensitivity (Air = S/cc) or (Dust = S/cm²)	Asb conc (Air = S/cc) or (Dust = S/cm²)	Asbestos Type Identified	S<5u	S>5u	Asb conc (Air = S/cc) or (Dust = S/cm²)
1R-05588	N/A	Drive - #20	5000 Highway 37 N	Property	Shoulder	Air	Outdoor	Personal	Field Sample	N/A	795	6/27/2001	0 007		1	4	0.00059	0 02346			0 00059				0 00059			1	4	0 02346
1R-05589	N/A	Drive - #20	5000 Highway 37 N	Property	Shoulder	Air	Outdoor	Personal	Field Sample	N/A	52	6/27/2001	0 076													UNK	0	0	< 0.05739
1R-05591	N/A	Tarping	5000 Highway 37 N	Property	Shoulder	Air	Outdoor	Personal	Field Sample	N/A	66	6/27/2001	0 483													UNK	0	0	< 0.04522
1R-05592	N/A		5000 Highway 37 N	Blank	NA	Air	N/A	Stationary	Field Blank	N/A		6/27/2001														UNK	0	0	
1R-05594	N/A		5000 Highway 37 N	Property	SP-1	Air	Outdoor	Stationary	Field Sample	N/A	1248	6/28/2001	< 0 002		0	0	0.00478	< 0.00478	0	0	0.00478	< 0 00478	0	0	0 00478	< 0.00478		0	0	< 0 00480
1R-05595	N/A		5000 Highway 37 N	Property	SP-2	Air	Outdoor	Stationary	Field Sample	N/A	1758	6/28/2001	< 0 002													UNK	0	0	< 0 00340
1R-05596	N/A		5000 Highway 37 N	Property	SP-3	Air	Outdoor	Stationary	Field Sample	N/A	2132	6/28/2001	< 0 002													UNK	0	0	< 0.00373
1R-05597	N/A		5000 Highway 37 N	Property	SP-4	Air	Outdoor	Stationary	Field Sample	N/A	1614	6/28/2001	0 002													UNK	0	0	< 0.00462
1R-05598	N/A		5000 Highway 37 N	Property	SP-5	Air	Outdoor	Stationary	Field Sample	N/A	1635	6/28/2001	0 002													UNK	0	0	< 0.00456
1R-05599	N/A		5000 Highway 37 N	Property	SP-6	Air	Outdoor	Stationary	Field Sample	N/A	1746	6/28/2001	< 0 002													UNK	0	0	< 0.00427
1R-05600	N/A		5000 Highway 37 N	Property	SP-7	Air	Outdoor	Stationary	Field Sample	N/A	1752	6/28/2001	< 0 002													UNK	0	0	< 0 00426
1R-05601	N/A		5000 Highway 37 N	Property	SP-16	Air	Outdoor	Stationary	Field Sample	N/A	1545	6/28/2001	0 002													UNK	0	0	< 0 00483
1R-05602	N/A		5000 Highway 37 N	Blank	NA	Air	N/A	Stationary	Field Blank	N/A		6/28/2001														UNK	0	0	
1R-05604	N/A		5000 Highway 37 N	NAFU	SP-8	Air	Outdoor	Stationary	Field Sample	N/A	1785	6/28/2001	< 0 002													UNK	0	0	< 0.00418
1R-05606	N/A		5000 Highway 37 N	Property	SP-10	Air	Indoor	Stationary	Field Sample	N/A	1824	6/28/2001	0 008													UNK	0	0	< 0.00409
1R-05607	N/A		5000 Highway 37 N	Volpe Trailer Marcor	SP-11	Air	Indoor	Stationary	Field Sample	N/A	1602	6/28/2001	0 004													UNK	0	0	< 0.00466
1R-05608	N/A		5000 Highway 37 N	Office	SP-13	Air	Indoor	Stationary	Field Sample	N/A	1695	6/28/2001	0 002													UNK	0	0	< 0 00440
1R-05609	N/A		5000 Highway 37 N	NAFU	SP-18	Air	Outdoor	Stationary	Field Sample	N/A	1773	6/28/2001	< 0 002													UNK	0	0	< 0.00421
1R-05610	N/A		5000 Highway 37 N	Clean Room	SP-17	Air	Indoor	Stationary	Field Sample	N/A	1686	6/28/2001	0 003													UNK	0	0	< 0.00443
1R-05611	N/A		5000 Highway 37 N	Gate	SP-19	Air	Outdoor	Stationary	Field Sample	N/A	1791	6/28/2001	0 002													UNK	0	0	< 0.00417
1R-05612	N/A		5000 Highway 37 N	Blank	NA	Air	N/A	Personal	Field Blank	N/A		6/28/2001														UNK	0	0	
1R-05614	N/A	Drive - #6	5000 Highway 37 N	Property	Shoulder	Air	Outdoor	Personal	Field Sample	N/A	870	6/28/2001	0 016		1	2	0 00054	0.01286			0 00054				0 00054			1	2	0.01286
1R-05616	N/A	Drive	5000 Highway 37 N	Property	Shoulder	Air	Outdoor	Personal	Field Sample	N/A	857	6/28/2001	0 013		3	3	0.00054	0.02612			0 00054				0 00054			3	3	0 02612
1R-05617	N/A	Drive	5000 Highway 37 N	Property	Shoulder	Air	Outdoor	Personal	Field Sample	N/A	49	6/28/2001	0.06													UNK	0	0	< 0.06091
1R-05618	N/A	Drive - # 9	5000 Highway 37 N	Property	Shoulder	Air	Outdoor	Personal	Field Sample	N/A	869	6/28/2001	0.005		1	1	0.00070	0.00982			0.00070				0 00070			1	1	0.00982
1R-05619	N/A	Drive - # 9	5000 Highway 37 N	Property	Shoulder	Air	Outdoor	Personal	Field Sample	N/A	84	6/28/2001	< 0 032													UNK	0	0	< 0.03553
1R-05620	N/A	Drive	5000 Highway 37 N	Property	Shoulder	Air	Outdoor	Personal	Field Sample	N/A	969	6/28/2001	0.007		0	2	0.00063	0 00880			0.00063				0.00063			0	2	0.00880
1R-05621	N/A	Drive	5000 Highway 37 N	Property	Shoulder	Air	Outdoor	Personal	Field Sample	N/A	57	6/28/2001	< 0.047													UNK	0	0	< 0 05236
1R-05623	N/A	Labor	5000 Highway 37 N	Property	Shoulder	Air	Outdoor	Personal	Field Sample	N/A	50	6/28/2001	< 0 054		0	1	0.00597	0.05969			0 00597				0.00597			0	1	0.05969
1R-05624	N/A		5000 Highway 37 N	Blank	NA	Air	N/A	Personal	Field Blank	N/A		6/28/2001														UNK	0	0	
1R-05626	N/A		5000 Highway 37 N	Blank	NA	Air	N/A	Stationary	Lot Blank	N/A		6/27/2001														UNK	0	0	
1R-05627	N/A		5000 Highway 37 N	Blank	NA	Air	N/A	Stationary	Lot Blank	N/A		6/27/2001														UNK	0	0	
1R-05628	N/A	Operate - Grader	5000 Highway 37 N	Property	Shoulder	Air	Outdoor	Personal	Field Sample	N/A	604	6/29/2001	0 032		13	13		0.25694										13	13	0.25694
1R-05629	N/A	Operate - Grader	5000 Highway 37 N	Property	Shoulder	Air	Outdoor	Personal	Field Sample	N/A	68	6/29/2001	0.047		8	4		0.52668										8	4	0 52668
1R-05630	N/A	Truck staging	5000 Highway 37 N	Property	Shoulder	Air	Outdoor	Personal	Field Sample	N/A	586	6/29/2001	< 0 005													UNK	0	0	< 0 00509
1R-05631	N/A	Truck staging	5000 Highway 37 N	Property	Shoulder	Air	Outdoor	Personal	Field Sample	N/A	50	6/29/2001	< 0.054													UNK	0	0	< 0.05969
1R-05632	N/A		5000 Highway 37 N	Blank	NA	Air	N/A	Personal	Field Blank	N/A		6/29/2001														UNK	0	0	
1R-05634	N/A		5000 Highway 37 N	Clean Room	SP-9	Air	Indoor	Stationary	Field Sample	N/A	1548	6/29/2001	< 0.002													UNK	0	0	< 0.00482
1R-05635	N/A		5000 Highway 37 N	NAFU	SP-8	Air	Outdoor	Stationary	Field Sample	N/A	1425	6/29/2001	0.002													UNK	0	0	< 0.00419
1R-05636	N/A		5000 Highway 37 N	Blank	NA	Air	N/A	Personal	Field Blank	N/A		6/29/2001														UNK	0	0	
1R-05638	N/A		5000 Highway 37 N	Property	SP-1	Air	Outdoor	Stationary	Field Sample	N/A	1416	6/29/2001	< 0 002		0	0	0.00422	< 0.00422	0	0	0.00422	< 0.00422	0	0	0 00422	< 0.00422		0	0	< 0 00420
1R-05639	N/A		5000 Highway 37 N	Property	SP-2	Air	Outdoor	Stationary	Field Sample	N/A	1407	6/29/2001	< 0 002													UNK	0	0	< 0.00424
1R-05640	N/A		5000 Highway 37 N	Property	SP-3	Air	Outdoor	Stationary	Field Sample	N/A	1341	6/29/2001	< 0.002													UNK	0	0	< 0.00445
1R-05641	N/A		5000 Highway 37 N	Property	SP-4	Air	Outdoor	Stationary	Field Sample	N/A	1386	6/29/2001	< 0 002		0	1		0.00431										0	1	0.00431
1R-05642	N/A		5000 Highway 37 N	Property	SP-5	Air	Outdoor	Stationary	Field Sample	N/A	1410	6/29/2001	< 0 002													UNK	0	0	< 0.00421
1R-05643	N/A		5000 Highway 37 N	Property	SP-6	Air	Outdoor	Stationary	Field Sample	N/A	1410	6/29/2001	< 0 002													UNK	0	0	< 0.00421
1R-05644	N/A		5000 Highway 37 N	Property	SP-7	Air	Outdoor	Stationary	Field Sample	N/A	1407	6/29/2001														UNK	0	0	< 0.00424
1R-05645	N/A		5000 Highway 37 N	Property	SP-16	Air	Outdoor	Stationary	Field Sample	N/A	1350	6/29/2001	0 004		0	1		0 00439										0	1	0.00439
1R-05646	N/A		5000 Highway 37 N	Blank	NA	Air	N/A	Stationary	Field Blank	N/A		6/29/2001														UNK	0	0	
1R-05648	N/A	Drive - Grader	5000 Highway 37 N	Property	Shoulder	Air	Outdoor	Personal	Field Sample	N/A	727	6/29/2001	< 0.004													UNK	0	0	< 0.00513
1R-05649	N/A	Drive - Grader	5000 Highway 37 N	Property	Shoulder	Air	Outdoor	Personal	Field Sample	N/A	53	6/29/2001	< 0.051													UNK	0	0	< 0.05631
1R-05650	N/A		5000 Highway 37 N	Property	SP-6	Air	Outdoor	Stationary	Field Sample	N/A	1554	7/6/2001					0.00480				0 00480				0.00480			0	0	< 0.00480
1R-05650	N/A		5000 Highway 37 N	Property	SP-6	Air	Outdoor	Stationary	Field Sample	N/A	1554	7/6/2001	0 003													UNK	0	0	< 0.00480
1R-05651	N/A		5000 Highway 37 N	Property	SP-2	Air	Outdoor	Stationary	Field Sample	N/A	1572	7/6/2001					0 00475				0.00475				0 00475			0	0	< 0.00475
1R-05651	N/A		5000 Highway 37 N	Property	SP-2	Air	Outdoor	Stationary	Field Sample	N/A	1572	7/6/2001	< 0 002													UNK	0	0	< 0.00475
1R-05652	N/A		5000 Highway 37 N	Property	SP-3	Air	Outdoor	Stationary	Field Sample	N/A	1635	7/6/2001					0.00456				0.00456				0.00456			0	0	< 0.00456
1R-05652	N/A		5000 Highway 37 N	Property	SP-3	Air	Outdoor	Stationary	Field Sample	N/A	1635	7/6/2001	< 0.002													UNK	0	0	< 0.00456
1R-05653	N/A		5000 Highway 37 N	Property	SP-4	Air	Outdoor	Stationary	Field Sample	N/A	1638	7/6/2001					0.00456				0.00456				0.00456			0	0	< 0.00456
1R-05653	N/A		5000 Highway 37 N	Property	SP-4	Air	Outdoor	Stationary	Field Sample	N/A	1638	7/6/2001	< 0.002													UNK	0	0	< 0.00456
1R-05654	N/A		5000 Highway 37 N	Property	SP-5	Air	Outdoor	Stationary	Field Sample	N/A	1632	7/6/2001			0	2	0.00457	0.00914			0 00457				0.00457			0	2	0 00914
1R-05654	N/A		5000 Highway 37 N	Property	SP-5	Air	Outdoor	Stationary	Field Sample	N/A	1632	7/6/2001	< 0 002		0	2		0.00914										0	2	0.00914
1R-05655	N/A		5000 Highway 37 N	Property	SP-1	Air	Outdoor	Stationary	Field Sample	N/A	1584	7/6/2001	< 0 002																	
1R-05656	N/A		5000 Highway 37 N	Property	SP-7	Air	Outdoor	Stationary	Field Sample	N/A	1560	7/6/2001	< 0.002																	
1R-05657	N/A		5000 Highway 37 N	Property	SP-16	Air	Outdoor	Stationary	Field Sample	N/A	1599	7/6/2001	< 0 002																	
1R-05660	N/A		5000 Highway 37 N	NAFU	SP-8	Air	Outdoor	Stationary	Field Sample	N/A	1512	7/6/2001	0.002		0	0	0.00493	< 0.00493	0	0	0.00493	< 0 00493	0	0	0.00493	< 0.00493		0	0	< 0.00490
1R-05661	N/A		5000 Highway 37 N	Clean Room	SP-9	Air	Outdoor	Stationary	Field Sample	N/A	1536	7/6/2001	0.009		1	0		0 00486										1	0	0.00486
1R-05663	N/A		5000 Highway 37 N	Blank	NA	Air	N/A	Personal	Field Blank	N/A		7/6/2001														UNK	0	0	
1R-05664	N/A	Drive - Truck	5000 Highway 37 N	Property	Shoulder	Air	Outdoor	Personal	Field Sample	N/A	844	7/6/2001	0.034		11	13		0 12124										11	13	0.12124
1R-05666	N/A	Drive	5000 Highway 37 N	Property	Shoulder	Air	Outdoor	Personal	Field Sample	N/A	844	7/6/2001	0.035		2	14		0 07072										2	14	0.07072
1R-05668	N/A	Labor - flagger	5000 Highway 37 N	Property	Shoulder	Air	Outdoor	Personal	Field Sample	N/A	851	7/6/2001	0.006													UNK	0	0	< 0.00438

Criteria:

Server-Database: \\204.47.48.36\Libby2

Sample ID	Scenario	Task	Property Group (Location)	Sample Group	Location Description (Sub Location)	Media Type	Matrix	Sample Type	Category	Pre Post Clear	Vol (air=L/ Area (dust=cm²)	Sample Date	PCM (METHOD - NIOSH 7400) Fibers/CC	Filter Status Non Analyzed	AHERA / ASTM 5755															
															Libby Amphiboles (LA)				Chrysotile (C)				Other Amphiboles (OA)				Total Asbestos			
															S<5u	S>5u	Analytical Sensitivity (Air = S/cc) or (Dust = S/cm²)	Asb conc (Air = S/cc) or (Dust = S/cm²)	S<5u	S>5u	Analytical Sensitivity (Air = S/cc) or (Dust = S/cm²)	Asb conc (Air = S/cc) or (Dust = S/cm²)	S<5u	S>5u	Analytical Sensitivity (Air = S/cc) or (Dust = S/cm²)	Asb conc (Air = S/cc) or (Dust = S/cm²)	Asbestos Type Identified	S<5u	S>5u	Asb conc (Air = S/cc) or (Dust = S/cm²)
1R-05671	N/A		5000 Highway 37 N	Blank	NA	Air	N/A	Stationary	Field Blank	N/A		7/6/2001															UNK	0	0	
1R-05672	N/A	Drive	5000 Highway 37 N	Property	Shoulder	Air	Outdoor	Personal	Field Sample	N/A	849	7/6/2001	0.017		2	5		0.03080										2	5	0.03080
1R-05673	N/A	Mechanic	5000 Highway 37 N	Property	Shoulder	Air	Outdoor	Personal	Field Sample	N/A	855	7/6/2001	0.042		0	1		0.00499										0	1	0.00499
1R-05674	N/A		5000 Highway 37 N	Marcor Office	SP-14	Air	Outdoor	Stationary	Field Sample	N/A	1605	7/6/2001	0.003		0	1		0.00465										0	1	0.00465
1R-05675	N/A		5000 Highway 37 N	Clean Room	SP-17	Air	Indoor	Stationary	Field Sample	N/A	1527	7/6/2001	0.004														UNK	0	0	< 0.00489
1R-05676	N/A		5000 Highway 37 N	NAFU	SP-18	Air	Outdoor	Stationary	Field Sample	N/A	1518	7/6/2001	< 0.002														UNK	0	0	< 0.00492
1R-05677	N/A		5000 Highway 37 N	Gate	SP-19	Air	Outdoor	Stationary	Field Sample	N/A	1182	7/6/2001	< 0.002														UNK	0	0	< 0.00421
1R-05678	N/A		5000 Highway 37 N	Property	SP-1	Air	Outdoor	Stationary	Field Sample	N/A	1680	7/7/2001	0.002														UNK	0	0	< 0.00444
1R-05679	N/A		5000 Highway 37 N	Property	SP-2	Air	Outdoor	Stationary	Field Sample	N/A	1470	7/7/2001	< 0.002														UNK	0	0	< 0.00406
1R-05680	N/A		5000 Highway 37 N	Property	SP-3	Air	Outdoor	Stationary	Field Sample	N/A	1581	7/7/2001	< 0.002														UNK	0	0	< 0.00472
1R-05681	N/A		5000 Highway 37 N	Property	SP-4	Air	Outdoor	Stationary	Field Sample	N/A	1584	7/7/2001	< 0.002														UNK	0	0	< 0.00471
1R-05682	N/A		5000 Highway 37 N	Property	SP-5	Air	Outdoor	Stationary	Field Sample	N/A	1584	7/7/2001	< 0.002		0	1	0.00118	0.00471			0.00118				0.00118			0	1	0.00471
1R-05683	N/A		5000 Highway 37 N	Property	SP-6	Air	Outdoor	Stationary	Field Sample	N/A	1470	7/7/2001	< 0.002														UNK	0	0	< 0.00508
1R-05684	N/A		5000 Highway 37 N	Clean Room	SP-17	Air	Outdoor	Stationary	Field Sample	N/A	1482	7/7/2001	0.003														UNK	0	0	< 0.00503
1R-05685	N/A		5000 Highway 37 N	Property	SP-16	Air	Outdoor	Stationary	Field Sample	N/A	1566	7/7/2001	0.002														UNK	0	0	< 0.00476
1R-05686	N/A		5000 Highway 37 N	Blank	NA	Air	N/A	Personal	Field Blank	N/A		7/7/2001															UNK	0	0	
1R-05688	N/A	Operate - Excavator - loading trucks Water truck - hosing scrap pile	5000 Highway 37 N	Property	Shoulder	Air	Outdoor	Personal	Field Sample	N/A	452	7/7/2001	0.028		1	2	0.00066	0.01981			0.00066				0.00066			1	2	0.01981
1R-05689	N/A	Sampling	5000 Highway 37 N	Property	Shoulder	Air	Outdoor	Personal	Field Sample	N/A	821	7/7/2001	0.056		14	11	0.00057	0.11360			0.00057				0.00057			14	11	0.11360
1R-05690	N/A	Drive - #8	5000 Highway 37 N	Property	Shoulder	Air	Outdoor	Personal	Field Sample	N/A	886	7/7/2001	0.007														UNK	0	0	< 0.00481
1R-05691	N/A	Labor - detarp lower level	5000 Highway 37 N	Property	Shoulder	Air	Outdoor	Personal	Field Sample	N/A	810	7/7/2001	0.022		8	6	0.00058	0.06448			0.00058				0.00058			8	6	0.06448
1R-05692	N/A		5000 Highway 37 N	Property	Shoulder	Air	Outdoor	Personal	Field Sample	N/A	797	7/7/2001	0.003		2	12	0.00059	0.06553			0.00059				0.00059			2	12	0.06553
1R-05694	N/A		5000 Highway 37 N	Blank	NA	Air	N/A	Personal	Field Blank	N/A		7/7/2001															UNK	0	0	
1R-05695	N/A		5000 Highway 37 N	Gate	SP-19	Air	Outdoor	Stationary	Field Sample	N/A	1473	7/7/2001	< 0.002																	
1R-05695	N/A		5000 Highway 37 N	Gate	SP-19	Air	Outdoor	Stationary	Field Sample	N/A	1473	7/7/2001	< 0.002																	
1R-05696	N/A		5000 Highway 37 N	NAFU	SP-8	Air	Outdoor	Stationary	Field Sample	N/A	1470	7/7/2001	< 0.002														UNK	0	0	< 0.00406
1R-05697	N/A		5000 Highway 37 N	NAFU	SP-18	Air	Outdoor	Stationary	Field Sample	N/A	1308	7/7/2001	0.002														UNK	0	0	< 0.00456
1R-05698	N/A		5000 Highway 37 N	Clean Room	SP-9	Air	Indoor	Stationary	Field Sample	N/A	1464	7/7/2001	0.005														UNK	0	0	< 0.00408
1R-05699	N/A		5000 Highway 37 N	Clean Room	SP-17	Air	Indoor	Stationary	Field Sample	N/A	1695	7/7/2001	0.003		0	1	0.00070	0.00352			0.00070				0.00070			0	1	0.00352
1R-05700	N/A		5000 Highway 37 N	Property	SP-15	Air	Outdoor	Stationary	Field Sample	N/A	1650	7/7/2001	0.002														UNK	0	0	< 0.00452
1R-05701	N/A		5000 Highway 37 N	Blank	NA	Air	N/A	Personal	Field Blank	N/A		7/7/2001															UNK	0	0	< 0.00181
1R-05703	N/A	Operate - Bulldozer, upper level	5000 Highway 37 N	Property	Shoulder	Air	Outdoor	Personal	Field Sample	N/A	883	7/9/2001	0.603		25	49	0.00845	1.25058			0.00845				0.00845			25	49	1.25058
1R-05706	N/A	Drive - Haul truck - Moxy # 21	5000 Highway 37 N	Property	Shoulder	Air	Outdoor	Personal	Field Sample	N/A	842	7/9/2001					0.23845				0.23845				0.23845					
1R-05706	N/A	Drive - Haul truck - Moxy # 21	5000 Highway 37 N	Property	Shoulder	Air	Outdoor	Personal	Field Sample	N/A	842	7/9/2001			1	0	0.23845	0.23845	0	0	0.23845	< 0.23845	0	0	0.23845	< 0.23845		1	0	0.23845
1R-05706	N/A	Drive - Haul truck - Moxy # 21	5000 Highway 37 N	Property	Shoulder	Air	Outdoor	Personal	Field Sample	N/A	842	7/9/2001	0.376														LADA	1	0	0.23845
1R-05707	N/A	Drive - Haul truck #11, Volvo	5000 Highway 37 N	Property	Shoulder	Air	Outdoor	Personal	Field Sample	N/A	872	7/9/2001	0.029		4	4	0.00570	0.04563	0	0	0.00570	< 0.00570	0	0	0.00570	< 0.00570		4	4	0.04563
1R-05708	N/A		5000 Highway 37 N	Blank	NA	Air	N/A	Personal	Field Blank	N/A		7/9/2001															UNK	0	0	
1R-05710	N/A		5000 Highway 37 N	Property	SP-1	Air	Outdoor	Stationary	Field Sample	N/A	1540	7/9/2001	0.003														UNK	0	0	< 0.00484
1R-05711	N/A		5000 Highway 37 N	Property	SP-2	Air	Outdoor	Stationary	Field Sample	N/A	1575	7/9/2001	< 0.002														UNK	0	0	< 0.00474
1R-05712	N/A		5000 Highway 37 N	Property	SP-3	Air	Outdoor	Stationary	Field Sample	N/A	1566	7/9/2001	< 0.002														UNK	0	0	< 0.00476
1R-05713	N/A		5000 Highway 37 N	Property	SP-4	Air	Outdoor	Stationary	Field Sample	N/A	1581	7/9/2001	0.008														UNK	0	0	< 0.00472
1R-05714	N/A		5000 Highway 37 N	Property	SP-5	Air	Outdoor	Stationary	Field Sample	N/A	1560	7/9/2001	0.004														UNK	0	0	< 0.00478
1R-05715	N/A		5000 Highway 37 N	Property	SP-6	Air	Outdoor	Stationary	Field Sample	N/A	1533	7/9/2001	0.002														UNK	0	0	< 0.00487
1R-05716	N/A		5000 Highway 37 N	Property	SP-7	Air	Outdoor	Stationary	Field Sample	N/A	1539	7/9/2001	0.003														UNK	0	0	< 0.00485
1R-05717	N/A		5000 Highway 37 N	Property	SP-16	Air	Outdoor	Stationary	Field Sample	N/A	1575	7/9/2001	0.005														UNK	0	0	< 0.00474
1R-05718	N/A		5000 Highway 37 N	Blank	NA	Air	N/A	Personal	Field Blank	N/A		7/9/2001															UNK	0	0	
1R-05720	N/A		5000 Highway 37 N	NAFU	SP-8	Air	Outdoor	Stationary	Field Sample	N/A	1566	7/9/2001	0.002														UNK	0	0	< 0.00381
1R-05721	N/A		5000 Highway 37 N	Clean Room	SP-9	Air	Indoor	Stationary	Field Sample	N/A	1491	7/9/2001	0.01														UNK	0	0	< 0.00400
1R-05722	N/A		5000 Highway 37 N	Property	SP-10	Air	Indoor	Stationary	Field Sample	N/A	1158	7/9/2001	0.003														UNK	0	0	< 0.00430
1R-05723	N/A		5000 Highway 37 N	Clean Room	SP-17	Air	Indoor	Stationary	Field Sample	N/A	1572	7/9/2001	0.006														UNK	0	0	< 0.00475
1R-05724	N/A		5000 Highway 37 N	NAFU	SP-18	Air	Outdoor	Stationary	Field Sample	N/A	1545	7/9/2001	< 0.002														UNK	0	0	< 0.00483
1R-05725	N/A		5000 Highway 37 N	Gate	SP-19	Air	Outdoor	Stationary	Field Sample	N/A	1575	7/9/2001	< 0.002		1	0		0.00474										1	0	0.00474
1R-05726	N/A		5000 Highway 37 N	Blank	NA	Air	N/A	Personal	Field Blank	N/A		7/9/2001															UNK	0	0	
1R-05728	N/A		5000 Highway 37 N	Property	SP-1	Air	Outdoor	Stationary	Field Sample	N/A	1542	7/10/2001	< 0.002				0.00121				0.00121				0.00121		UNK	0	0	< 0.00484
1R-05729	N/A		5000 Highway 37 N	Property	SP-2	Air	Outdoor	Stationary	Field Sample	N/A	1527	7/10/2001	< 0.002														UNK	0	0	< 0.00489
1R-05730	N/A		5000 Highway 37 N	Property	SP-3	Air	Outdoor	Stationary	Field Sample	N/A	1461	7/10/2001	0.004		0	1	0.00082	0.00409			0.00082				0.00082			0	1	0.00409
1R-05731	N/A		5000 Highway 37 N	Property	SP-4	Air	Outdoor	Stationary	Field Sample	N/A	783	7/10/2001	0.005														UNK	0	0	< 0.00476
1R-05732	N/A		5000 Highway 37 N	Property	SP-5	Air	Outdoor	Stationary	Field Sample	N/A	1509	7/10/2001	< 0.002														UNK	0	0	< 0.00494
1R-05733	N/A		5000 Highway 37 N	Property	SP-6	Air	Outdoor	Stationary	Field Sample	N/A	1533	7/10/2001	0.005														UNK	0	0	< 0.00487
1R-05734	N/A		5000 Highway 37 N	Property	SP-7	Air	Outdoor	Stationary	Field Sample	N/A	1536	7/10/2001	0.003														UNK	0	0	< 0.00486
1R-05735	N/A		5000 Highway 37 N	Property	SP-16	Air	Outdoor	Stationary	Field Sample	N/A	1386	7/10/2001	0.008		0	2		0.01077										0	2	0.01077
1R-05736	N/A		5000 Highway 37 N	Blank	NA	Air	N/A	Personal	Field Blank	N/A		7/10/2001															UNK	0	0	
1R-05738	N/A		5000 Highway 37 N	NAFU	SP-8	Air	Outdoor	Stationary	Field Sample	N/A	1539	7/10/2001	< 0.002														UNK	0	0	< 0.00485

Sample ID	Scenario	Task	Property Group (Location)	Sample Group	Location Description (Sub Location)	Media Type	Matrix	Sample Type	Category	Pre Post Clear	Vol (air=L) Area (dust=cm²)	Sample Date	PCM (METHOD - NIOSH 7400)	AHERA / ASTM 5755																
															Libby Amphiboles (LA)				Chrysotile (C)				Other Amphiboles (OA)				Total Asbestos			
													Fibers/CC	Filter Status Non Analyzed	S<5u	S>5u	Analytical Sensitivity (Air = S/cc) or (Dust = S/cm²)	Asb conc (Air = S/cc) or (Dust = S/cm²)	S<5u	S>5u	Analytical Sensitivity (Air = S/cc) or (Dust = S/cm²)	Asb conc (Air = S/cc) or (Dust = S/cm²)	S<5u	S>5u	Analytical Sensitivity (Air = S/cc) or (Dust = S/cm²)	Asb conc (Air = S/cc) or (Dust = S/cm²)	Asbestos Type Identified	S<5u	S>5u	Asb conc (Air = S/cc) or (Dust = S/cm²)
1R-05739	N/A		5000 Highway 37 N	Clean Room	SP-9	Air	Indoor	Stationary	Field Sample	N/A	1581	7/10/2001	0 006													UNK	0	0	< 0 00472
1R-05740	N/A		5000 Highway 37 N	Volpe Trailer	SP-11	Air	Indoor	Stationary	Field Sample	N/A	1410	7/10/2001	0 019													UNK	0	0	< 0 00423
1R-05741	N/A		5000 Highway 37 N	Clean Room	SP-17	Air	Indoor	Stationary	Field Sample	N/A	1533	7/10/2001	0 012													UNK	0	0	< 0 00487
1R-05742	N/A		5000 Highway 37 N	NAFU	SP-18	Air	Outdoor	Stationary	Field Sample	N/A	1536	7/10/2001	< 0 002													UNK	0	0	< 0 00486
1R-05743	N/A		5000 Highway 37 N	Gate	SP-19	Air	Outdoor	Stationary	Field Sample	N/A	1539	7/10/2001	0 002		0	2		0.00970									0	2	0.00970
1R-05744	N/A		5000 Highway 37 N	Blank	NA	Air	N/A	Personal	Field Blank	N/A		7/10/2001														UNK	0	0	
1R-05746	N/A	Drive - Water truck	5000 Highway 37 N	Property	Shoulder	Air	Outdoor	Personal	Field Sample	N/A	864	7/10/2001	0 174		21	30	0 00138	0 35274			0 00138				0.00138			21	30	0.35274
1R-05747	N/A	Decon upper level, pressure wash	5000 Highway 37 N	Property	Shoulder	Air	Outdoor	Personal	Field Sample	N/A	850	7/10/2001			5	4	0 18874	1 69869	0	0	0 18874	< 0.18874	0	0	0.18874	< 0.18874		5	4	1 69869
1R-05747	N/A	Decon upper level, pressure wash	5000 Highway 37 N	Property	Shoulder	Air	Outdoor	Personal	Field Sample	N/A	850	7/10/2001	0.775		5	4		1.69869									5	4	1.69869
1R-05748	N/A	Drive - #14, Volvo	5000 Highway 37 N	Property	Shoulder	Air	Outdoor	Personal	Field Sample	N/A	852	7/10/2001	0 045		10	14	0 00071	0 12010			0.00071				0.00071			10	14	0.12010
1R-05749	N/A	Tarping lower level	5000 Highway 37 N	Property	Shoulder	Air	Outdoor	Personal	Field Sample	N/A	833	7/10/2001					0.09641				0 09641				0.09641					
1R-05749	N/A	Tarping lower level	5000 Highway 37 N	Property	Shoulder	Air	Outdoor	Personal	Field Sample	N/A	833	7/10/2001			2	2	0.09641	0 38564	0	0	0 09641	< 0 09641	0	0	0 09641	< 0 09641		2	2	0.38564
1R-05749	N/A	Tarping lower level	5000 Highway 37 N	Property	Shoulder	Air	Outdoor	Personal	Field Sample	N/A	833	7/10/2001	0 38		2	2		0 38564									2	2	0.38564
1R-05750	N/A	Drive - #19, Volvo	5000 Highway 37 N	Property	Shoulder	Air	Outdoor	Personal	Field Sample	N/A	267	7/10/2001	0 107		2	7	0.00112	0 10060			0.00112				0.00112			2	7	0.10060
1R-05751	N/A		5000 Highway 37 N	Blank	NA	Air	N/A	Personal	Field Blank	N/A		7/10/2001														UNK	0	0	
1R-05753	N/A	Drive - Water truck	5000 Highway 37 N	Property	Shoulder	Air	Outdoor	Personal	Field Sample	N/A	349	7/9/2001	0 134		5	16		0 22708									5	16	0.22708
1R-05761	N/A		5000 Highway 37 N	Property	SP-1	Air	Outdoor	Stationary	Field Sample	N/A	1680	7/11/2001	0 002																
1R-05762	N/A		5000 Highway 37 N	Property	SP-2	Air	Outdoor	Stationary	Field Sample	N/A	1659	7/11/2001	0 002																
1R-05764	N/A		5000 Highway 37 N	Property	SP-4	Air	Outdoor	Stationary	Field Sample	N/A	1593	7/11/2001	0																
1R-05765	N/A		5000 Highway 37 N	Property	SP-5	Air	Outdoor	Stationary	Field Sample	N/A	1593	7/11/2001	0																
1R-05766	N/A		5000 Highway 37 N	Property	SP-6	Air	Outdoor	Stationary	Field Sample	N/A	1650	7/11/2001	0																
1R-05767	N/A		5000 Highway 37 N	Property	SP-7	Air	Outdoor	Stationary	Field Sample	N/A	1653	7/11/2001	0																
1R-05768	N/A		5000 Highway 37 N	Property	SP-16	Air	Outdoor	Stationary	Field Sample	N/A	1575	7/11/2001	0.005																
1R-05771	N/A		5000 Highway 37 N	NAFU	SP-8	Air	Outdoor	Stationary	Field Sample	N/A	1638	7/11/2001	0																
1R-05772	N/A		5000 Highway 37 N	Clean Room	SP-9	Air	Indoor	Stationary	Field Sample	N/A	1554	7/11/2001	0 012																
1R-05773	N/A		5000 Highway 37 N	Marcor Office	SP-12	Air	Indoor	Stationary	Field Sample	N/A	1620	7/11/2001	0.026																
1R-05774	N/A		5000 Highway 37 N	Clean Room	SP-17	Air	Indoor	Stationary	Field Sample	N/A	1647	7/11/2001	0 009																
1R-05775	N/A		5000 Highway 37 N	NAFU	SP-18	Air	Outdoor	Stationary	Field Sample	N/A	1650	7/11/2001	0																
1R-05776	N/A		5000 Highway 37 N	Gate	SP-19	Air	Outdoor	Stationary	Field Sample	N/A	1632	7/11/2001	0																
1R-05777	N/A		5000 Highway 37 N	Blank	NA	Air	N/A	Personal	Field Blank	N/A		7/11/2001																	
1R-05778	N/A		5000 Highway 37 N	Blank	NA	Air	N/A	Personal	Field Blank	N/A		7/11/2001																	
1R-05779	N/A	Water truck, morning, Grader, afternoon, upper level	5000 Highway 37 N	Property	Shoulder	Air	Outdoor	Personal	Field Sample	N/A	439	7/11/2001	0.038		8	22		0 20395									8	22	0 20395
1R-05780	N/A	Drive - #10, Volvo	5000 Highway 37 N	Property	Shoulder	Air	Outdoor	Personal	Field Sample	N/A	872	7/11/2001	0.039		8	6	0.00070	0 06845			0 00070				0.00070			8	6	0.06845
1R-05781	N/A	Water truck, clean side/0745 Dnver Haul Truck #7	5000 Highway 37 N	Property	Shoulder	Air	Outdoor	Personal	Field Sample	N/A	862	7/11/2001	0 015		1	6	0.00071	0 03462			0 00071				0.00071			1	6	0 03462
1R-05782	N/A	Labor - delarp lower level	5000 Highway 37 N	Property	Shoulder	Air	Outdoor	Personal	Field Sample	N/A	826	7/11/2001	0 017		3	5	0.00056	0 03613			0.00056				0.00056			3	5	0 03613
1R-05783	N/A	Mechanic	5000 Highway 37 N	Property	Shoulder	Air	Outdoor	Personal	Field Sample	N/A	844	7/11/2001														UNK	0	0	< 0.19031
1R-05783	N/A	Mechanic	5000 Highway 37 N	Property	Shoulder	Air	Outdoor	Personal	Field Sample	N/A	844	7/11/2001	0.281	overloaded												UNK	0	0	
1R-05784	N/A		5000 Highway 37 N	Blank	NA	Air	N/A	Stationary	Field Blank	N/A		7/11/2001														UNK	0	0	
1R-05788	N/A	Operate - Bulldozer, upper level	5000 Highway 37 N	Property	Shoulder	Air	Outdoor	Personal	Field Sample	N/A	712	7/11/2001	0.255		17	33		0.42393									17	33	0.42393
1R-05789	N/A	Tarping lower level	5000 Highway 37 N	Property	Shoulder	Air	Outdoor	Personal	Field Sample	N/A	826	7/12/2001	0 053		6	18		0 10840									6	18	0.10840
1R-05790	N/A	Operate - Shearer, lower level	5000 Highway 37 N	Property	Shoulder	Air	Outdoor	Personal	Field Sample	N/A	880	7/12/2001	0.027		2	10		0.05814									2	10	0.05814
1R-05792	N/A	Decon upper level	5000 Highway 37 N	Property	Shoulder	Air	Outdoor	Personal	Field Sample	N/A	534	7/12/2001			34	17		11									34	17	11
1R-05792	N/A	Decon upper level	5000 Highway 37 N	Property	Shoulder	Air	Outdoor	Personal	Field Sample	N/A	534	7/12/2001		overloaded												UNK	0	0	
1R-05793	N/A	Operate - Bulldozer, upper level	5000 Highway 37 N	Property	Shoulder	Air	Outdoor	Personal	Field Sample	N/A	868	7/12/2001	0.373		16	37		0 60744									16	37	0.60744

Criteria:

Sample ID	Scenario	Task	Property Group (Location)	Sample Group	Location Description (Sub Location)	Media Type	Matrix	Sample Type	Category	Pre Post Clear	Vol (air=L) Area (dust=cm²)	Sample Date	PCM (METHOD - NIOSH 7400)	AHERA / ASTM 5755																
															Libby Amphiboles (LA)				Chrysotile (C)				Other Amphiboles (OA)				Total Asbestos			
													Fibers/CC	Filter Status Non Analyzed	S<5u	S>5u	Analytical Sensitivity (Air = S/cc) or (Dust = S/cm²)	Asb conc (Air = S/cc) or (Dust = S/cm²)	S<5u	S>5u	Analytical Sensitivity (Air = S/cc) or (Dust = S/cm²)	Asb conc (Air = S/cc) or (Dust = S/cm²)	S<5u	S>5u	Analytical Sensitivity (Air = S/cc) or (Dust = S/cm²)	Asb conc (Air = S/cc) or (Dust = S/cm²)	Asbestos Type Identified	S<5u	S>5u	Asb conc (Air = S/cc) or (Dust = S/cm²)
1R-05794	N/A	Decon upper level	5000 Highway 37 N	Property	Shoulder	Air	Outdoor	Personal	Field Sample	N/A	536	7/12/2001		overloaded													UNK	0	0	
1R-05795	N/A		5000 Highway 37 N	Blank	NA	Air	N/A	Stationary	Field Blank	N/A		7/12/2001															UNK	0	0	
1R-05815	N/A	Water truck, morning, Grader, afternoon, upper level	5000 Highway 37 N	Property	Shoulder	Air	Outdoor	Personal	Field Sample	N/A	424	7/11/2001	0.05		4	13		0.11966										4	13	0.11966
1R-05834	N/A	Operate - Bobcat, excavator, front end loader	5000 Highway 37 N	Property	Shoulder	Air	Outdoor	Personal	Field Sample	N/A	776	7/13/2001	0.007																	
1R-05835	N/A	Drive - #20, Moxy	5000 Highway 37 N	Property	Shoulder	Air	Outdoor	Personal	Field Sample	N/A	810	7/13/2001	0.019																	
1R-05836	N/A	Drive - #16, Cat	5000 Highway 37 N	Property	Shoulder	Air	Outdoor	Personal	Field Sample	N/A	858	7/13/2001	0.103																	
1R-05837	N/A	Drive - #4, Cat	5000 Highway 37 N	Property	Shoulder	Air	Outdoor	Personal	Field Sample	N/A	925	7/13/2001	0.03																	
1R-05838	N/A	Operate - Bulldozer, upper level	5000 Highway 37 N	Property	Shoulder	Air	Outdoor	Personal	Field Sample	N/A	879	7/13/2001	0.552																	
1R-05860	N/A	Tool room	5000 Highway 37 N	Property	Shoulder	Air	Outdoor	Personal	Field Sample	N/A	756	7/14/2001	0.018		0	1		0.00492										0	1	0.00492
1R-05861	N/A	Supervisor	5000 Highway 37 N	Property	Shoulder	Air	Outdoor	Personal	Field Sample	N/A	826	7/14/2001	0.058		2	4		0.02710										2	4	0.02710
1R-05863	N/A	Mechanic	5000 Highway 37 N	Property	Shoulder	Air	Outdoor	Personal	Field Sample	N/A	846	7/14/2001	0.004		0	1		0.00441										0	1	0.00441
1R-05864	N/A	Decon lower level	5000 Highway 37 N	Property	Shoulder	Air	Outdoor	Personal	Field Sample	N/A	844	7/14/2001	0.049		9	10		0.08398										9	10	0.08398
1R-05865	N/A		5000 Highway 37 N	Blank	NA	Air	N/A	Personal	Field Blank	N/A		7/14/2001																0	0	
1R-05877	N/A		5000 Highway 37 N	NAFU	SP-8	Air	Outdoor	Stationary	Field Sample	N/A	1632	7/16/2001	< 0.002														UNK	0	0	< 0.00457
1R-05878	N/A		5000 Highway 37 N	Clean Room	SP-9	Air	Indoor	Stationary	Field Sample	N/A	1656	7/16/2001	0.005														UNK	0	0	< 0.00451
1R-05879	N/A		5000 Highway 37 N	Property	SP-10	Air	Indoor	Stationary	Field Sample	N/A	1650	7/16/2001	0.004														UNK	0	0	< 0.00452
1R-05880	N/A		5000 Highway 37 N	Clean Room	SP-17	Air	Indoor	Stationary	Field Sample	N/A	1635	7/16/2001	< 0.002														UNK	0	0	< 0.00456
1R-05881	N/A		5000 Highway 37 N	NAFU	SP-18	Air	Outdoor	Stationary	Field Sample	N/A	1635	7/16/2001	< 0.002														UNK	0	0	< 0.00456
1R-05882	N/A		5000 Highway 37 N	Gate	SP-19	Air	Outdoor	Stationary	Field Sample	N/A	1632	7/16/2001	0.002														UNK	0	0	< 0.00456
1R-05883	N/A		5000 Highway 37 N	Blank	NA	Air	N/A	Personal	Field Blank	N/A		7/16/2001															UNK	0	0	
1R-05904	N/A	Operate - Bulldozer, upper level	5000 Highway 37 N	Property	Shoulder	Air	Outdoor	Personal	Field Sample	N/A	913	7/16/2001	0.132		14	39		0.24723										14	39	0.24723
1R-05905	N/A	Decon upper level	5000 Highway 37 N	Property	Shoulder	Air	Outdoor	Personal	Field Sample	N/A	414	7/16/2001	0.14		27	24		0.42469										27	24	0.42469
1R-05906	N/A	Operate - Grader, upper level	5000 Highway 37 N	Property	Shoulder	Air	Outdoor	Personal	Field Sample	N/A	822	7/16/2001	0.036		1	12		0.05277										1	12	0.05277
1R-05907	N/A		5000 Highway 37 N	Blank	NA	Air	N/A	Stationary	Field Blank	N/A		7/16/2001															UNK	0	0	
1R-05927	N/A	Operate - Bulldozer, upper level	5000 Highway 37 N	Property	Shoulder	Air	Outdoor	Personal	Field Sample	N/A	874	7/17/2001	0.266																	
1R-05928	N/A	Drive - #18, Volvo	5000 Highway 37 N	Property	Shoulder	Air	Outdoor	Personal	Field Sample	N/A	794	7/17/2001	0.019																	
1R-05934	N/A		5000 Highway 37 N	Clean Room	SP-9	Air	Indoor	Stationary	Field Sample	N/A	1629	7/18/2001	0.003														UNK	0	0	< 0.00458
1R-05935	N/A		5000 Highway 37 N	Marcor Office	SP-12	Air	Indoor	Stationary	Field Sample	N/A	1725	7/18/2001	0.008		0	1	0.00433	0.00433	0	0	0.00433	< 0.00433	0	0	0.00433	< 0.00433		0	1	0.00433
1R-05936	N/A		5000 Highway 37 N	Clean Room	SP-17	Air	Indoor	Stationary	Field Sample	N/A	1629	7/18/2001	0.003														UNK	0	0	< 0.00458
1R-05938	N/A		5000 Highway 37 N	Gate	SP-19	Air	Outdoor	Stationary	Field Sample	N/A	1629	7/18/2001	0.004														UNK	0	0	< 0.00458
1R-05939	N/A		5000 Highway 37 N	Property	SP-1	Air	Outdoor	Stationary	Field Sample	N/A	1662	7/18/2001	< 0.002														UNK	0	0	< 0.00449
1R-05940	N/A		5000 Highway 37 N	Property	SP-2	Air	Outdoor	Stationary	Field Sample	N/A	1635	7/18/2001	0.003		0	1	0.00456	0.00456	0	0	0.00456	< 0.00456	0	0	0.00456	< 0.00456		0	1	0.00456
1R-06062	N/A		5000 Highway 37 N	Property	SP-4	Air	Outdoor	Stationary	Field Sample	N/A	1494	7/18/2001	0.003														UNK	0	0	< 0.00499
1R-06063	N/A		5000 Highway 37 N	Property	SP-5	Air	Outdoor	Stationary	Field Sample	N/A	1488	7/18/2001	< 0.002														UNK	0	0	< 0.00501
1R-06064	N/A		5000 Highway 37 N	Property	SP-6	Air	Outdoor	Stationary	Field Sample	N/A	1635	7/18/2001	< 0.002														UNK	0	0	< 0.00456
1R-06065	N/A		5000 Highway 37 N	Property	SP-7	Air	Outdoor	Stationary	Field Sample	N/A	1632	7/18/2001	< 0.002														UNK	0	0	< 0.00457
1R-06066	N/A		5000 Highway 37 N	Property	SP-16	Air	Outdoor	Stationary	Field Sample	N/A	1491	7/18/2001	0.005		2	0	0.00500	0.01001	0	0	0.00500	< 0.00500	0	0	0.00500	< 0.00500		2	0	0.01001
1R-06067	N/A		5000 Highway 37 N	Blank	NA	Air	N/A	Personal	Field Blank	N/A		7/18/2001															UNK	0	0	
1R-06069	N/A	Labor - flagger	5000 Highway 37 N	Property	Shoulder	Air	Outdoor	Personal	Field Sample	N/A	780	7/18/2001	0.005		1	0		0.00426										1	0	0.00426
1R-06070	N/A	Operate - Grader	5000 Highway 37 N	Property	Shoulder	Air	Outdoor	Personal	Field Sample	N/A	655	7/18/2001	0.062		4	3	0.00046	0.03194			0.00046				0.00046			4	3	0.03194
1R-06071	N/A	Wash Truck	5000 Highway 37 N	Property	Shoulder	Air	Outdoor	Personal	Field Sample	N/A	666	7/18/2001	0.277		19	29	0.00091	0.30728			0.00091				0.00091			19	29	0.30728
1R-06073	N/A		5000 Highway 37 N	Blank	NA	Air	N/A	Personal	Field Blank	N/A		7/18/2001															UNK	0	0	
1R-06074	N/A	Decon upper level	5000 Highway 37 N	Property	Shoulder	Air	Outdoor	Personal	Field Sample	N/A	885	7/19/2001					0.20166				0.20166				0.20166					
1R-06074	N/A	Decon upper level	5000 Highway 37 N	Property	Shoulder	Air	Outdoor	Personal	Field Sample	N/A	885	7/19/2001			2	7	0.20166	1.81492	0	0	0.20166	< 0.20166	0	0	0.20166	< 0.20166		2	7	1.81492
1R-06074	N/A	Decon upper level	5000 Highway 37 N	Property	Shoulder	Air	Outdoor	Personal	Field Sample	N/A	885	7/19/2001	0.835		2	7		1.81492										2	7	1.81492
1R-06075	N/A	Drive - #15	5000 Highway 37 N	Property	Shoulder	Air	Outdoor	Personal	Field Sample	N/A	891	7/19/2001	0.073																	
1R-06076	N/A	Volvo #10	5000 Highway 37 N	Property	Shoulder	Air	Outdoor	Personal	Field Sample	N/A	883	7/19/2001	0.031																	
1R-06079	N/A		5000 Highway 37 N	Blank	NA	Air	N/A	Personal	Field Blank	N/A		7/19/2001	0																	
1R-06080	N/A		5000 Highway 37 N	Blank	NA	Air	N/A	Personal	Field Blank	N/A		7/19/2001	0																	

Criteria:

Sample ID	Scenario	Task	Property Group (Location)	Sample Group	Location Description (Sub Location)	Media Type	Matrix	Sample Type	Category	Pre Post Clear	Vol (air=L)/ Area (dust=cm²)	Sample Date	PCM (METHOD - NIOSH 7400)	AHERA / ASTM 5755														
															Libby Amphiboles (LA)				Chrysotile (C)				Other Amphiboles (OA)				Total Asbestos			
													Fibers/CC	Filter Status Non Analyzed	S<5u	S>5u	Analytical Sensitivity (Air = S/cc) or (Dust = S/cm²)	Asb conc (Air = S/cc) or (Dust = S/cm²)	S<5u	S>5u	Analytical Sensitivity (Air = S/cc) or (Dust = S/cm²)	Asb conc (Air = S/cc) or (Dust = S/cm²)	S<5u	S>5u	Analytical Sensitivity (Air = S/cc) or (Dust = S/cm²)	Asb conc (Air = S/cc) or (Dust = S/cm²)	Asbestos Type Identified	S<5u	S>5u	Asb conc (Air = S/cc) or (Dust = S/cm²)
1R-06081	N/A		5000 Highway 37 N	Property	SP-1	Air	Outdoor	Stationary I	Field Sample	N/A	1638	7/19/2001	0 002															
1R-06082	N/A		5000 Highway 37 N	Property	SP-2	Air	Outdoor	Stationary I	Field Sample	N/A	1620	7/19/2001	0.002															
1R-06083	N/A		5000 Highway 37 N	Property	SP-4	Air	Outdoor	Stationary I	Field Sample	N/A	1509	7/19/2001	0 004															
1R-06084	N/A		5000 Highway 37 N	Property	SP-5	Air	Outdoor	Stationary I	Field Sample	N/A	1506	7/19/2001	0															
1R-06085	N/A		5000 Highway 37 N	Property	SP-6	Air	Outdoor	Stationary I	Field Sample	N/A	1503	7/19/2001	0															
1R-06086	N/A		5000 Highway 37 N	Property	SP-7	Air	Outdoor	Stationary I	Field Sample	N/A	1500	7/19/2001	0															
1R-06087	N/A		5000 Highway 37 N	Property	SP-16	Air	Outdoor	Stationary	Field Sample	N/A	1527	7/19/2001	0 002															
1R-06088	N/A		5000 Highway 37 N	Clean Room	SP-9	Air	Indoor	Stationary	Field Sample	N/A	1500	7/19/2001	0 014															
1R-06089	N/A		5000 Highway 37 N	Marcor Office	SP-12	Air	Indoor	Stationary	Field Sample	N/A	1650	7/19/2001	0 049															
1R-06091	N/A		5000 Highway 37 N	Gate	SP-19	Air	Outdoor	Stationary	Field Sample	N/A	1500	7/19/2001	0															
1R-06092	N/A	Labor - flagger	5000 Highway 37 N	Property	Shoulder	Air	Outdoor	Personal	Field Sample	N/A	49	7/18/2001	< 0.055													UNK	0	0	< 0.06091
1R-06093	N/A	Operate - Grader	5000 Highway 37 N	Property	Shoulder	Air	Outdoor	Personal	Field Sample	N/A	49	7/18/2001	< 0.055													UNK	0	0	< 0.06091
1R-06094	N/A	Wash Truck	5000 Highway 37 N	Property	Shoulder	Air	Outdoor	Personal	Field Sample	N/A	35	7/18/2001	1 373		3	11	0.00705	1 08527			0 00705			0 00705			3	11	1 08527
1R-06101	N/A	Brush cutting	5000 Highway 37 N	Property	Shoulder	Air	Outdoor	Personal	Field Sample	N/A	258	7/19/2001	0.082															
1R-06103	N/A	Volvo #10	5000 Highway 37 N	Property	Shoulder	Air	Outdoor	Personal	Field Sample	N/A	57	7/19/2001	0 103															
1R-06104	N/A	Decon upper level	5000 Highway 37 N	Property	Shoulder	Air	Outdoor	Personal	Field Sample	N/A	49	7/19/2001	0.831															
1R-06105	N/A	Drive - #15	5000 Highway 37 N	Property	Shoulder	Air	Outdoor	Personal	Field Sample	N/A	52	7/19/2001	< 0.052															
1R-06106	N/A	Operate - Front end loader	5000 Highway 37 N	Property	Shoulder	Air	Outdoor	Personal	Field Sample	N/A	851	7/20/2001	0 033															
1R-06107	N/A	Operate - Front end loader	5000 Highway 37 N	Property	Shoulder	Air	Outdoor	Personal	Field Sample	N/A	49	7/20/2001	< 0.055															
1R-06109	N/A	Grade upper level	5000 Highway 37 N	Property	Shoulder	Air	Outdoor	Personal	Field Sample	N/A	49	7/20/2001	< 0.055															
1R-06110	N/A	Operate - Bulldozer, upper level	5000 Highway 37 N	Property	Shoulder	Air	Outdoor	Personal	Field Sample	N/A	883	7/20/2001	0.78															
1R-06111	N/A	Operate - Bulldozer, upper level	5000 Highway 37 N	Property	Shoulder	Air	Outdoor	Personal	Field Sample	N/A	49	7/20/2001	1 473															
1R-06116	N/A		5000 Highway 37 N	Property	SP-1	Air	Outdoor	Stationary I	Field Sample	N/A	1659	7/20/2001	< 0 002													UNK	0	0	< 0 00450
1R-06120	N/A		5000 Highway 37 N	Property	SP-6	Air	Outdoor	Stationary I	Field Sample	N/A	1578	7/20/2001	< 0.002													UNK	0	0	< 0 00473
1R-06221	N/A		5000 Highway 37 N	Property	SP-7	Air	Outdoor	Stationary I	Field Sample	N/A	1578	7/20/2001	0.003		0	1	0.00473										0	1	0.00473
1R-06223	N/A		5000 Highway 37 N	Clean Room	SP-9	Air	Indoor	Stationary	Field Sample	N/A	1578	7/20/2001	0.009													UNK	0	0	< 0 00473
1R-06224	N/A		5000 Highway 37 N	Marcor Office	SP-14	Air	Outdoor	Stationary	Field Sample	N/A	1572	7/20/2001	0.004													UNK	0	0	< 0 00475
1R-06225	N/A		5000 Highway 37 N	Clean Room	SP-17	Air	Indoor	Stationary	Field Sample	N/A	1578	7/20/2001	0.009													UNK	0	0	< 0 00473
1R-06226	N/A		5000 Highway 37 N	Gate	SP-19	Air	Outdoor	Stationary	Field Sample	N/A	1575	7/20/2001	< 0.002													UNK	0	0	< 0.00474
1R-06235	N/A		5000 Highway 37 N	Property	SP-1	Air	Outdoor	Stationary I	Field Sample	N/A	1578	7/21/2001	< 0.002															
1R-06236	N/A		5000 Highway 37 N	Property	SP-2	Air	Outdoor	Stationary I	Field Sample	N/A	1578	7/21/2001	0.002															
1R-06237	N/A		5000 Highway 37 N	Property	SP-4	Air	Outdoor	Stationary I	Field Sample	N/A	1479	7/21/2001	< 0.002															
1R-06238	N/A		5000 Highway 37 N	Property	SP-5	Air	Outdoor	Stationary I	Field Sample	N/A	1479	7/21/2001	0 003															
1R-06239	N/A		5000 Highway 37 N	Property	SP-6	Air	Outdoor	Stationary I	Field Sample	N/A	1593	7/21/2001	< 0.002															
1R-06240	N/A		5000 Highway 37 N	Property	SP-7	Air	Outdoor	Stationary I	Field Sample	N/A	1590	7/21/2001	< 0 002															
1R-06247	N/A		5000 Highway 37 N	Clean Room	SP-9	Air	Indoor	Stationary	Field Sample	N/A	1512	7/21/2001	0.005															
1R-06248	N/A		5000 Highway 37 N	Clean Room	SP-17	Air	Indoor	Stationary	Field Sample	N/A	1530	7/21/2001	0.005															
1R-06249	N/A		5000 Highway 37 N	Property	SP-15	Air	Outdoor	Stationary	Field Sample	N/A	1617	7/21/2001	0.002															
1R-06250	N/A		5000 Highway 37 N	Gate	SP-19	Air	Outdoor	Stationary	Field Sample	N/A	1590	7/21/2001	< 0.002															
1R-06255	N/A	Volvo #1	5000 Highway 37 N	Property	Shoulder	Air	Outdoor	Personal	Field Sample	N/A	746	7/21/2001	0.071		7	12	0.00085	0.16075			0.00085			0.00085			7	12	0 16075
1R-06256	N/A	Volvo #1	5000 Highway 37 N	Property	Shoulder	Air	Outdoor	Personal	Field Sample	N/A	47	7/21/2001	< 0 057												UNK	0	0	< 0.13429
1R-06257	N/A		5000 Highway 37 N	Blank	NA	Air	N/A	Stationary	Field Blank	N/A		7/21/2001													UNK	0	0	
1R-06259	N/A		5000 Highway 37 N	Property	SP-1	Air	Outdoor	Stationary I	Field Sample	N/A	1632	7/23/2001	0.002															
1R-06260	N/A		5000 Highway 37 N	Property	SP-2	Air	Outdoor	Stationary I	Field Sample	N/A	1632	7/23/2001	< 0.002															
1R-06261	N/A		5000 Highway 37 N	Property	SP-4	Air	Outdoor	Stationary I	Field Sample	N/A	1584	7/23/2001	0 003															
1R-06262	N/A		5000 Highway 37 N	Property	SP-5	Air	Outdoor	Stationary I	Field Sample	N/A	1587	7/23/2001	0.003															
1R-06263	N/A		5000 Highway 37 N	Property	SP-6	Air	Outdoor	Stationary I	Field Sample	N/A	1380	7/23/2001	< 0.002															
1R-06264	N/A		5000 Highway 37 N	Property	SP-7	Air	Outdoor	Stationary I	Field Sample	N/A	1602	7/23/2001	< 0.002															
1R-06271	N/A		5000 Highway 37 N	NAFU	SP-8	Air	Outdoor	Stationary	Field Sample	N/A	1605	7/23/2001	< 0															
1R-06272	N/A		5000 Highway 37 N	Clean Room	SP-9	Air	Indoor	Stationary	Field Sample	N/A	1752	7/23/2001	0 006															
1R-06273	N/A		5000 Highway 37 N	Property	SP-10	Air	Indoor	Stationary	Field Sample	N/A	1707	7/23/2001	< 0.002															
1R-06275	N/A		5000 Highway 37 N	NAFU	SP-18	Air	Outdoor	Stationary	Field Sample	N/A	1605	7/23/2001	< 0.002															
1R-06276	N/A		5000 Highway 37 N	Gate	SP-19	Air	Outdoor	Stationary	Field Sample	N/A	1590	7/23/2001	0.002															
1R-06293	N/A	Operate - Grader, upper level	5000 Highway 37 N	Property	Shoulder	Air	Outdoor	Personal	Field Sample	N/A	697	7/23/2001	0.039															
1R-06295	N/A	Operate - Bulldozer, upper level	5000 Highway 37 N	Property	Shoulder	Air	Outdoor	Personal	Field Sample	N/A	477	7/23/2001	0.365															
1R-06296	N/A	Operate - Bulldozer, upper level	5000 Highway 37 N	Property	Shoulder	Air	Outdoor	Personal	Field Sample	N/A	48	7/23/2001	2 952															
1R-06297	N/A	Decon upper level	5000 Highway 37 N	Property	Shoulder	Air	Outdoor	Personal	Field Sample	N/A	546	7/23/2001	0.176															

															AHERA / ASTM 5755																		
														PCM (METHOD - NIOSH 7400)		Libby Amphiboles (LA)				Chrysotile (C)				Other Amphiboles (OA)				Total Asbestos			
Sample ID	Scenario	Task	Property Group (Location)	Sample Group	Location Description (Sub Location)	Media Type	Matrix	Sample Type	Category	Pre Post Clear	Vol (air=L)/ Area (dust=cm²)	Sample Date	Fibers/CC	Filter Status Non Analyzed	S<5u	S>5u	Analytical Sensitivity (Air = S/cc) or (Dust = S/cm²)	Asb conc (Air = S/cc) or (Dust = S/cm²)	S<5u	S>5u	Analytical Sensitivity (Air = S/cc) or (Dust = S/cm²)	Asb conc (Air = S/cc) or (Dust = S/cm²)	S<5u	S>5u	Analytical Sensitivity (Air = S/cc) or (Dust = S/cm²)	Asb conc (Air = S/cc) or (Dust = S/cm²)	Asbestos Type Identified	S<5u	S>5u	Asb conc (Air = S/cc) or (Dust = S/cm²)
1R-06298	N/A	Decon upper level	5000 Highway 37 N	Property	Shoulder	Air	Outdoor	Personal	Field Sample	N/A	48	7/23/2001	0 286																	
1R-06321	N/A	Moxy #8	5000 Highway 37 N	Property	Shoulder	Air	Outdoor	Personal	Field Sample	N/A	612	7/24/2001	0 035		2	5		0 03414										2	5	0 03414
1R-06322	N/A	Moxy #8	5000 Highway 37 N	Property	Shoulder	Air	Outdoor	Personal	Field Sample	N/A	50	7/24/2001	< 0 054		0	1		0 05969										0	1	0 05969
1R-06323	N/A		5000 Highway 37 N	Blank	NA	Air	N/A	Stationary	Field Blank	N/A		7/24/2001															UNK	0	0	
1R-06325	N/A	Operate - Bulldozer, lower level	5000 Highway 37 N	Property	Shoulder	Air	Outdoor	Personal	Field Sample	N/A	811	7/24/2001	0 137		28	16	0 00526	0 23132	0	0	0 00526	< 0 00526	0	0	0 00526	< 0 00526		28	16	0 23132
1R-06326	N/A	Operate - Bulldozer, lower level	5000 Highway 37 N	Property	Shoulder	Air	Outdoor	Personal	Field Sample	N/A	47	7/24/2001	0 177		2	2		0 25400										2	2	0 25400
1R-06339	N/A		5000 Highway 37 N	Clean Room	SP-9	Air	Indoor	Stationary	Field Sample	N/A	1671	7/25/2001	0 008				0 00447				0 00447				0 00447		TREM	1	1	0 00890
1R-06340	N/A		5000 Highway 37 N	Marcor Office	SP-12	Air	Indoor	Stationary	Field Sample	N/A	1737	7/25/2001	0 015														TREM	1	0	0 00430
1R-06341	N/A		5000 Highway 37 N	Clean Room	SP-17	Air	Indoor	Stationary	Field Sample	N/A	1671	7/25/2001	0 009														TREM	1	0	0 00450
1R-06342	N/A		5000 Highway 37 N	Gate	SP-19	Air	Outdoor	Stationary	Field Sample	N/A	1662	7/25/2001	< 0 002															0	0	< 0
1R-06347	N/A	Operate - Grader	5000 Highway 37 N	Property	Shoulder	Air	Outdoor	Personal	Field Sample	N/A	853	7/25/2001	0 165														TREM	24	26	0 24990
1R-06348	N/A	Operate - Grader	5000 Highway 37 N	Property	Shoulder	Air	Outdoor	Personal	Field Sample	N/A	53	7/25/2001	0 208														TREM	2	3	0 28160
1R-06349	N/A	Wash Truck lower	5000 Highway 37 N	Property	Shoulder	Air	Outdoor	Personal	Field Sample	N/A	864	7/25/2001	0 076														TREM	22	20	0 18160
1R-06350	N/A	Wash Truck lower	5000 Highway 37 N	Property	Shoulder	Air	Outdoor	Personal	Field Sample	N/A	47	7/25/2001	0 204														TREM	1	4	0 31750
1R-06351	N/A		5000 Highway 37 N	Blank	NA	Air	N/A	Stationary	Field Blank	N/A		7/25/2001															UNK	0	0	
1R-06353	N/A		5000 Highway 37 N	Property	SP-1	Air	Outdoor	Stationary I	Field Sample	N/A	1601	7/26/2001	< 0 002				0 00466				0 00466				0 00466			0	0	< 0 00466
1R-06354	N/A		5000 Highway 37 N	Property	SP-2	Air	Outdoor	Stationary I	Field Sample	N/A	1601	7/26/2001	< 0 002				0 00466				0 00466				0 00466			0	0	< 0 00466
1R-06355	N/A		5000 Highway 37 N	Property	SP-4	Air	Outdoor	Stationary I	Field Sample	N/A	1649	7/26/2001	0 002				0 00452				0 00452				0 00452			0	0	< 0 00452
1R-06356	N/A		5000 Highway 37 N	Property	SP-5	Air	Outdoor	Stationary I	Field Sample	N/A	1649	7/26/2001	< 0 002				0 00452				0 00452				0 00452			0	0	< 0 00452
1R-06357	N/A		5000 Highway 37 N	Property	SP-6	Air	Outdoor	Stationary I	Field Sample	N/A	1674	7/26/2001	0 002				0 00446				0 00446				0 00446			0	0	< 0 00446
1R-06358	N/A		5000 Highway 37 N	Property	SP-7	Air	Outdoor	Stationary I	Field Sample	N/A	1640	7/26/2001	< 0 002				0 00455				0 00455				0 00455			0	0	< 0 00455
1R-06365	N/A		5000 Highway 37 N	Clean Room	SP-9	Air	Indoor	Stationary	Field Sample	N/A	1665	7/26/2001	0 003														UNK	0	0	< 0 00448
1R-06366	N/A		5000 Highway 37 N	Marcor Office	SP-13	Air	Indoor	Stationary	Field Sample	N/A	1680	7/26/2001	< 0 002		1	0		0 00444										1	0	0 00444
1R-06367	N/A		5000 Highway 37 N	Clean Room	SP-17	Air	Indoor	Stationary	Field Sample	N/A	1376	7/26/2001	0 002														UNK	0	0	< 0 00434
1R-06368	N/A		5000 Highway 37 N	Gate	SP-19	Air	Outdoor	Stationary	Field Sample	N/A	1683	7/26/2001	< 0 002														UNK	0	0	< 0 00443
1R-06373	N/A	Operate - Bulldozer, upper level	5000 Highway 37 N	Property	Shoulder	Air	Outdoor	Personal	Field Sample	N/A	866	7/26/2001	0 524														LAC	24	27	0 58587
1R-06374	N/A	Operate - Bulldozer, upper level	5000 Highway 37 N	Property	Shoulder	Air	Outdoor	Personal	Field Sample	N/A	47	7/26/2001	1 184		6	11		1 07950										6	11	1 07950
1R-06375	N/A	Decon upper level	5000 Highway 37 N	Property	Shoulder	Air	Outdoor	Personal	Field Sample	N/A	856	7/26/2001															LAC	18	4	21
1R-06375	N/A	Decon upper level	5000 Highway 37 N	Property	Shoulder	Air	Outdoor	Personal	Field Sample	N/A	856	7/26/2001			18	4	0 93820	21	3	0	0 93820	2 81461	0	0	0 93820	< 0 93820		21	4	23
1R-06375	N/A	Decon upper level	5000 Highway 37 N	Property	Shoulder	Air	Outdoor	Personal	Field Sample	N/A	856	7/26/2001		overloaded												UNK	0	0	
1R-06376	N/A	Decon upper level	5000 Highway 37 N	Property	Shoulder	Air	Outdoor	Personal	Field Sample	N/A	56	7/26/2001	0 534		19	6		1 33236										19	6	1 33236
1R-06377	N/A		5000 Highway 37 N	Blank	NA	Air	N/A	Stationary	Field Blank	N/A		7/26/2001															UNK	0	0	
1R-06379	N/A	Water truck, yellow Hertz, upper level	5000 Highway 37 N	Property	Shoulder	Air	Outdoor	Personal	Field Sample	N/A	845	7/27/2001	0 255		34	20	0 00141	0 38145			0 00141				0 00141			34	20	0 38145
1R-06380	N/A	Water truck, yellow Hertz, upper level	5000 Highway 37 N	Property	Shoulder	Air	Outdoor	Personal	Field Sample	N/A	56	7/27/2001	0 648		7	2	0 00533	0 47965			0 00533				0 00533			7	2	0 47965
1R-06381	N/A		5000 Highway 37 N	Blank	NA	Air	N/A	Stationary	Field Blank	N/A		7/27/2001															UNK	0	0	
1R-06397	N/A		5000 Highway 37 N	Clean Room	SP-9	Air	Indoor	Stationary	Field Sample	N/A	1631	7/27/2001	0 002		1	0		0 00457										1	0	0 00457
1R-06398	N/A		5000 Highway 37 N	Clean Room	SP-17	Air	Indoor	Stationary	Field Sample	N/A	1568	7/27/2001	< 0 002														UNK	0	0	< 0 00476
1R-06399	N/A		5000 Highway 37 N	Property	SP-14	Air	Indoor	Stationary	Field Sample	N/A	1550	7/27/2001	0 003														UNK	0	0	< 0 00481
1R-06401	N/A		5000 Highway 37 N	Gate	SP-19	Air	Outdoor	Stationary	Field Sample	N/A	1613	7/27/2001	0 004		1	0		0 00463										1	0	0 00463
1R-06404	N/A	Drive - Haul truck	5000 Highway 37 N	Property	Shoulder	Air	Outdoor	Personal	Field Sample	N/A	792	7/28/2001	0 016		1	0		0 00471										1	0	0 00471
1R-06405	N/A	Drive - Haul truck, Volvo	5000 Highway 37 N	Property	Shoulder	Air	Outdoor	Personal	Field Sample	N/A	47	7/28/2001	< 0 057														UNK	0	0	< 0 06350
1R-06406	N/A		5000 Highway 37 N	Blank	NA	Air	N/A	Stationary	Field Blank	N/A		7/28/2001															UNK	0	0	
1R-06408	N/A		5000 Highway 37 N	Clean Room	SP-9	Air	Indoor	Stationary	Field Sample	N/A	1671	7/28/2001	0 002														UNK	0	0	< 0 00298
1R-06409	N/A		5000 Highway 37 N	Property	SP-15	Air	Outdoor	Stationary	Field Sample	N/A	1631	7/28/2001	< 0 002														UNK	0	0	< 0 00457
1R-06410	N/A		5000 Highway 37 N	Clean Room	SP-17	Air	Indoor	Stationary	Field Sample	N/A	1704	7/28/2001	0 002		0	2	0 00109	0 00876			0 00109				0 00109			0	2	0 00876
1R-06411	N/A		5000 Highway 37 N	Gate	SP-19	Air	Outdoor	Stationary	Field Sample	N/A	1652	7/28/2001	< 0 002		0	1	0 00113	0 00452			0 00113				0 00113			0	1	0 00452
1R-06444	N/A		5000 Highway 37 N	NAFU	SP-8	Air	Outdoor	Stationary	Field Sample	N/A	1631	7/30/2001	< 0 002														UNK	0	0	< 0 00457
1R-06445	N/A		5000 Highway 37 N	Clean Room	SP-9	Air	Indoor	Stationary	Field Sample	N/A	1517	7/30/2001	< 0 002														UNK	0	0	< 0 00492

Sample ID	Scenario	Task	Property Group (Location)	Sample Group	Location Description (Sub Location)	Media Type	Matrix	Sample Type	Category	Pre Post Clear	Vol (air=L)/ Area (dust=cm²)	Sample Date	PCM (METHOD - NIOSH 7400) Fibers/CC	AHERA / ASTM 5755 Filter Status Non Analyzed	Libby Amphiboles (LA) S<5u	Libby Amphiboles (LA) S>5u	Libby Amphiboles (LA) Analytical Sensitivity (Air = S/cc) or (Dust = S/cm²)	Libby Amphiboles (LA) Asb conc (Air = S/cc) or (Dust = S/cm²)	Chrysotile (C) S<5u	Chrysotile (C) S>5u	Chrysotile (C) Analytical Sensitivity (Air = S/cc) or (Dust = S/cm²)	Chrysotile (C) Asb conc (Air = S/cc) or (Dust = S/cm²)	Other Amphiboles (OA) S<5u	Other Amphiboles (OA) S>5u	Other Amphiboles (OA) Analytical Sensitivity (Air = S/cc) or (Dust = S/cm²)	Other Amphiboles (OA) Asb conc (Air = S/cc) or (Dust = S/cm²)	Asbestos Type Identified	Total Asbestos S<5u	Total Asbestos S>5u	Total Asbestos Asb conc (Air = S/cc) or (Dust = S/cm²)
1R-06446	N/A		5000 Highway 37 N	Property	SP-10	Air	Indoor	Stationary	Field Sample	N/A	1674	7/30/2001	0.003														UNK	0	0	< 0.00446
1R-06447	N/A		5000 Highway 37 N	Clean Room	SP-17	Air	Indoor	Stationary	Field Sample	N/A	1613	7/30/2001	0.002														UNK	0	0	< 0.00463
1R-06448	N/A		5000 Highway 37 N	NAFU	SP-18	Air	Outdoor	Stationary	Field Sample	N/A	1683	7/30/2001	< 0.002														UNK	0	0	< 0.00443
1R-06449	N/A		5000 Highway 37 N	Gate	SP-19	Air	Outdoor	Stationary	Field Sample	N/A	1646	7/30/2001	< 0.002														UNK	0	0	< 0.00453
1R-06450	N/A	Operate - Bulldozer, upper level	5000 Highway 37 N	Property	Shoulder	Air	Outdoor	Personal	Field Sample	N/A	47	7/30/2001	0.544		1	2		0.19464										1	2	0.19464
1R-06451	N/A	Operate - Bulldozer, upper level	5000 Highway 37 N	Property	Shoulder	Air	Outdoor	Personal	Field Sample	N/A	834	7/30/2001	0.321		12	39		0.45626										12	39	0.45626
1R-06452	N/A	Decon upper level	5000 Highway 37 N	Property	Shoulder	Air	Outdoor	Personal	Field Sample	N/A	543	7/30/2001	0.159	Overloaded	0	0		< 0	0	0		< 0	0	0		< 0		0	0	< 0
1R-06453	N/A	Decon upper level	5000 Highway 37 N	Property	Shoulder	Air	Outdoor	Personal	Field Sample	N/A	62	7/30/2001	0.166		3	5		0.38510										3	5	0.38510
1R-06454	N/A		5000 Highway 37 N	Blank	NA	Air	N/A	Stationary	Field Blank	N/A		7/30/2001															UNK	0	0	
1R-06472	N/A		5000 Highway 37 N	Clean Room	SP-9	Air	Indoor	Stationary	Field Sample	N/A	1589	7/31/2001	< 0.002																	
1R-06473	N/A		5000 Highway 37 N	Volpe Trailer	SP-11	Air	Indoor	Stationary	Field Sample	N/A	1656	7/31/2001	< 0.002														UNK	0	0	< 0.00451
1R-06474	N/A		5000 Highway 37 N	Clean Room	SP-17	Air	Indoor	Stationary	Field Sample	N/A	1526	7/31/2001	0.002														UNK	0	0	< 0.00489
1R-06475	N/A		5000 Highway 37 N	Gate	SP-19	Air	Outdoor	Stationary	Field Sample	N/A	1604	7/31/2001	< 0.002														UNK	0	0	< 0.00465
1R-06478	N/A	Drive - Haul truck - Moxy # 21	5000 Highway 37 N	Property	Shoulder	Air	Outdoor	Personal	Field Sample	N/A	780	7/31/2001	0.057		11	7		0.08609										11	7	0.08609
1R-06479	N/A	Drive - Haul truck - Moxy # 21	5000 Highway 37 N	Property	Shoulder	Air	Outdoor	Personal	Field Sample	N/A	48	7/31/2001	< 0.056		0	1		0.06218										0	1	0.06218
1R-06485	N/A	Operate - Bulldozer, upper level	5000 Highway 37 N	Property	Shoulder	Air	Outdoor	Personal	Field Sample	N/A	442	7/31/2001	0.123																	
1R-06486	N/A	Operate - Bulldozer, upper level	5000 Highway 37 N	Property	Shoulder	Air	Outdoor	Personal	Field Sample	N/A	400	7/31/2001	0.119																	
1R-06487	N/A	Operate - Bulldozer, upper level	5000 Highway 37 N	Property	Shoulder	Air	Outdoor	Personal	Field Sample	N/A	47	7/31/2001	0.063																	
1R-06504	N/A		5000 Highway 37 N	Clean Room	SP-9	Air	Indoor	Stationary	Field Sample	N/A	1631	8/1/2001	0.002		1	0		0.00457										1	0	0.00457
1R-06505	N/A		5000 Highway 37 N	Marcor Office	SP-12	Air	Indoor	Stationary	Field Sample	N/A	1725	8/1/2001	0.004														UNK	0	0	< 0.00433
1R-06506	N/A		5000 Highway 37 N	Clean Room	SP-17	Air	Indoor	Stationary	Field Sample	N/A	1120	8/1/2001	0.01		0	1	0.00074	0.00444			0.00074				0.00074			0	1	0.00444
1R-06507	N/A		5000 Highway 37 N	Gate	SP-19	Air	Outdoor	Stationary	Field Sample	N/A	1610	8/1/2001	0.002		0	1	0.00116	0.00463			0.00116				0.00116			0	1	0.00463
1R-06508	N/A	Operate - Bulldozer, upper level	5000 Highway 37 N	Property	Shoulder	Air	Outdoor	Personal	Field Sample	N/A	436	8/1/2001	1.342		25	36	0.00274	0.83703			0.00274				0.00274			25	36	0.83703
1R-06509	N/A	Operate - Bulldozer, upper level	5000 Highway 37 N	Property	Shoulder	Air	Outdoor	Personal	Field Sample	N/A	409	8/1/2001	0.434		19	34	0.00090	0.42972			0.00090				0.00090			19	34	0.42972
1R-06510	N/A	Operate - Bulldozer, upper level	5000 Highway 37 N	Property	Shoulder	Air	Outdoor	Personal	Field Sample	N/A	47	8/1/2001	0.772		3	4	0.00635	0.44450			0.00635				0.00635			3	4	0.44450
1R-06511	N/A	Wash Truck lower	5000 Highway 37 N	Property	Shoulder	Air	Outdoor	Personal	Field Sample	N/A	769	8/1/2001			18	12	0.10363	3.10893	0	0	0.10363	< 0.10363	0	0	0.10363	< 0.10363		18	12	3.10893
1R-06511	N/A	Wash Truck lower	5000 Highway 37 N	Property	Shoulder	Air	Outdoor	Personal	Field Sample	N/A	769	8/1/2001	0.497		18	12		3.10893										18	12	3.10893
1R-06512	N/A	Wash Truck lower	5000 Highway 37 N	Property	Shoulder	Air	Outdoor	Personal	Field Sample	N/A	57	8/1/2001	0.826		19	6	0.00524	1.30899			0.00524				0.00524			19	6	1.30899
1R-06513	N/A		5000 Highway 37 N	Blank	NA	Air	N/A	Stationary	Field Blank	N/A		8/1/2001															UNK	0	0	
1R-06534	N/A		5000 Highway 37 N	Clean Room	SP-9	Air	Indoor	Stationary	Field Sample	N/A	1767	8/2/2001	< 0.002				0.00422				0.00422				0.00422			0	0	< 0.00422
1R-06535	N/A		5000 Highway 37 N	Marcor Office	SP-13	Air	Indoor	Stationary	Field Sample	N/A	1613	8/2/2001	0.006														UNK	0	0	< 0.00463
1R-06536	N/A		5000 Highway 37 N	Clean Room	SP-17	Air	Indoor	Stationary	Field Sample	N/A	1767	8/2/2001	0.002														UNK	0	0	< 0.00422
1R-06537	N/A		5000 Highway 37 N	Clean Room	SP-17	Air	Outdoor	Stationary	Field Sample	N/A	1595	8/2/2001	< 0.002														UNK	0	0	< 0.00468
1R-06538	N/A	Operate - Bulldozer, upper level	5000 Highway 37 N	Property	Shoulder	Air	Outdoor	Personal	Field Sample	N/A	434	8/2/2001	0.238		23	27	0.00085	0.38204			0.00085				0.00085			23	27	0.38204
1R-06539	N/A	Operate - Bulldozer, upper level	5000 Highway 37 N	Property	Shoulder	Air	Outdoor	Personal	Field Sample	N/A	419	8/2/2001	0.65		25	23	0.00198	0.56983			0.00198				0.00198			25	23	0.56983
1R-06540	N/A	Operate - Bulldozer, upper level	5000 Highway 37 N	Property	Shoulder	Air	Outdoor	Personal	Field Sample	N/A	47	8/2/2001	0.397		1	2	0.00635	0.19050			0.00635				0.00635			1	2	0.19050
1R-06541	N/A	Decon upper/Water truck spraying upper level	5000 Highway 37 N	Property	Shoulder	Air	Outdoor	Personal	Field Sample	N/A	703	8/2/2001	0.2	overloaded													UNK	0	0	

Sample ID	Scenario	Task	Property Group (Location)	Sample Group	Location Description (Sub Location)	Media Type	Matrix	Sample Type	Category	Pre Post Clear	Vol (air=L)/ Area (dust=cm²)	Sample Date	PCM (METHOD - NIOSH 7400)	AHERA / ASTM 5755															
															Libby Amphiboles (LA)				Chrysotile (C)				Other Amphiboles (OA)				Total Asbestos			
													Fibers/CC	Filter Status Non Analyzed	S<5u	S>5u	Analytical Sensitivity (Air = S/cc) or (Dust = S/cm²)	Asb conc (Air = S/cc) or (Dust = S/cm²)	S<5u	S>5u	Analytical Sensitivity (Air = S/cc) or (Dust = S/cm²)	Asb conc (Air = S/cc) or (Dust = S/cm²)	S<5u	S>5u	Analytical Sensitivity (Air = S/cc) or (Dust = S/cm²)	Asb conc (Air = S/cc) or (Dust = S/cm²)	Asbestos Type Identified	S<5u	S>5u	Asb conc (Air = S/cc) or (Dust = S/cm²)
1R-06542	N/A	Decon upper/Water truck spraying upper level	5000 Highway 37 N	Property	Shoulder	Air	Outdoor	Personal	Field Sample	N/A	71	8/2/2001	0 269		0	7	0 00420	0 29425			0 00420				0 00420			0	7	0 29425
1R-06543	N/A		5000 Highway 37 N	Blank	NA	Air	N/A	Stationary	Field Blank	N/A		8/2/2001														UNK	0	0	
1R-06561	N/A		5000 Highway 37 N	Clean Room	SP-9	Air	Indoor	Stationary	Field Sample	N/A	1710	8/3/2001	0 002													UNK	0	0	< 0 00436
1R-06562	N/A		5000 Highway 37 N	Marcor Office	SP-14	Air	Outdoor	Stationary	Field Sample	N/A	1640	8/3/2001	< 0 002		1	0		0.00455									1	0	0 00455
1R-06563	N/A		5000 Highway 37 N	Clean Room	SP-17	Air	Indoor	Stationary	Field Sample	N/A	1710	8/3/2001	0.004													UNK	0	0	< 0.00435
1R-06564	N/A		5000 Highway 37 N	Gate	SP-19	Air	Outdoor	Stationary	Field Sample	N/A	1646	8/3/2001	< 0.002													UNK	0	0	< 0.00453
1R-06565	N/A	Tarping	5000 Highway 37 N	Property	Shoulder	Air	Outdoor	Personal	Field Sample	N/A	773	8/3/2001					0.10389				0.10389				0.10389				
1R-06565	N/A	Tarping	5000 Highway 37 N	Property	Shoulder	Air	Outdoor	Personal	Field Sample	N/A	773	8/3/2001			22	8		3.11682									22	8	3.11682
1R-06565	N/A	Tarping	5000 Highway 37 N	Property	Shoulder	Air	Outdoor	Personal	Field Sample	N/A	773	8/3/2001			22	8	0 10389	3.11682	0	0	0 10389	< 0.10389	0	0	0.10389	< 0.10389	22	8	3.11682
1R-06566	N/A	Tarping	5000 Highway 37 N	Property	Shoulder	Air	Outdoor	Personal	Field Sample	N/A	51	8/3/2001	0.365																
1R-06568	N/A		5000 Highway 37 N	Blank	NA	Air	N/A	Stationary	Field Blank	N/A		8/3/2001														UNK	0	0	
1R-06569	N/A	Operate - Grader, upper level TWA-1	5000 Highway 37 N	Property	Shoulder	Air	Outdoor	Personal	Field Sample	N/A	409	8/3/2001	0 106																
1R-06570	N/A	Operate - Grader	5000 Highway 37 N	Property	Shoulder	Air	Outdoor	Personal	Field Sample	N/A	47	8/3/2001	< 0.057																
1R-06896	N/A	Decon upper level	5000 Highway 37 N	Property	Shoulder	Air	Outdoor	Personal	Field Sample	N/A	454	8/6/2001	0.204																
1R-06897	N/A	Decon upper level	5000 Highway 37 N	Property	Shoulder	Air	Outdoor	Personal	Field Sample	N/A	47	8/6/2001	0.151																
1R-06898	N/A	Operate - Bulldozer, upper level	5000 Highway 37 N	Property	Shoulder	Air	Outdoor	Personal	Field Sample	N/A	759	8/6/2001	0.129																
1R-06899	N/A	Operate - Bulldozer, upper level	5000 Highway 37 N	Property	Shoulder	Air	Outdoor	Personal	Field Sample	N/A	47	8/6/2001	0.089																
1R-06907	N/A		5000 Highway 37 N	Clean Room	SP-9	Air	Indoor	Stationary	Field Sample	N/A	1701	8/4/2001	0.005													UNK	0	0	< 0.00439
1R-06908	N/A		5000 Highway 37 N	Property	SP-15	Air	Outdoor	Stationary	Field Sample	N/A	1656	8/4/2001	< 0 002													UNK	0	0	< 0.00451
1R-06909	N/A		5000 Highway 37 N	Clean Room	SP-17	Air	Indoor	Stationary	Field Sample	N/A	1514	8/4/2001	0.008													UNK	0	0	< 0.00493
1R-06910	N/A		5000 Highway 37 N	Gate	SP-19	Air	Outdoor	Stationary	Field Sample	N/A	1625	8/4/2001	0.003		1	1		0 00918									1	1	0.00918
1R-06911	N/A	Drive - Volvo haul truck	5000 Highway 37 N	Property	Shoulder	Air	Outdoor	Personal	Field Sample	N/A	838	8/4/2001	0 033		5	5		0.04457									5	5	0.04457
1R-06912	N/A	Drive - Volvo haul truck	5000 Highway 37 N	Property	Shoulder	Air	Outdoor	Personal	Field Sample	N/A	68	8/4/2001	< 0 04													UNK	0	0	< 0.04389
1R-06914	N/A		5000 Highway 37 N	Blank	NA	Air	N/A	Stationary	Field Blank	N/A		8/4/2001														UNK	0	0	
1R-06924	N/A	Operate - Grader, lower level TWA-2	5000 Highway 37 N	Property	Shoulder	Air	Outdoor	Personal	Field Sample	N/A	388	8/3/2001	0 071																
1R-06925	N/A		5000 Highway 37 N	Blank	NA	Air	N/A	Personal	Field Blank	N/A		8/3/2001														UNK	0	0	
1R-06927	N/A		5000 Highway 37 N	Blank	NA	Air	N/A	Personal	Field Blank	N/A		8/4/2001														UNK	0	0	
1R-07187	N/A	Operate - Grader	5000 Highway 37 N	Property	Shoulder	Air	Outdoor	Personal	Field Sample	N/A	818	8/7/2001	0 031																
1R-07188	N/A	Operate - Grader	5000 Highway 37 N	Property	Shoulder	Air	Outdoor	Personal	Field Sample	N/A	50	8/7/2001	< 0 054																
1R-07189	N/A	Operate - Bulldozer, lower level	5000 Highway 37 N	Property	Shoulder	Air	Outdoor	Personal	Field Sample	N/A	840	8/7/2001	0 016																
1R-07190	N/A	Operate - Bulldozer, lower level	5000 Highway 37 N	Property	Shoulder	Air	Outdoor	Personal	Field Sample	N/A	47	8/7/2001	< 0 057																
1R-07205	N/A		5000 Highway 37 N	Clean Room	SP-9	Air	Indoor	Stationary	Field Sample	N/A	978	8/8/2001	0 008																
1R-07206	N/A		5000 Highway 37 N	Marcor Office	SP-12	Air	Indoor	Stationary	Field Sample	N/A	1686	8/8/2001	0 002		0	0	0 00443	< 0 00443	0	0	0 00443	< 0 00443	0	0	0 00443	< 0 00443	0	0	< 0 00440
1R-07207	N/A		5000 Highway 37 N	Clean Room	SP-17	Air	Indoor	Stationary	Field Sample	N/A	1680	8/8/2001	0 002		0	0	0 00444	< 0 00444	0	0	0 00444	< 0 00444	0	0	0 00444	< 0 00444	0	0	< 0.00440
1R-07211	N/A		5000 Highway 37 N	Gate	SP-19	Air	Outdoor	Stationary	Field Sample	N/A	1695	8/8/2001	< 0 002		0	0	0 00440	< 0 00440	0	0	0 00440	< 0 00440	0	0	0 00440	< 0 00440	0	0	< 0 00440
1R-07213	N/A		5000 Highway 37 N	Blank	NA	Air	N/A	Personal	Field Blank	N/A		8/8/2001			0	0			0	0			0	0			0	0	
1R-07224	N/A	Operate - Bulldozer, upper level	5000 Highway 37 N	Property	Shoulder	Air	Outdoor	Personal	Field Sample	N/A	453	8/8/2001	0 285																
1R-07225	N/A	Drive - Water truck, upper mine	5000 Highway 37 N	Property	Shoulder	Air	Outdoor	Personal	Field Sample	N/A	453	8/8/2001	0 095																
1R-07230	N/A		5000 Highway 37 N	Clean Room	SP-9	Air	Indoor	Stationary	Field Sample	N/A	1710	8/9/2001	0 006		0	0	0 00436	< 0 00436	0	0	0.00436	< 0 00436	0	0	0 00436	< 0 00436	0	0	< 0 00440
1R-07231	N/A		5000 Highway 37 N	Marcor Office	SP-13	Air	Indoor	Stationary	Field Sample	N/A	1616	8/9/2001	0 002		0	0	0 00462	< 0 00462	0	0	0 00462	< 0 00462	0	0	0 00462	< 0.00462	0	0	< 0.00460
1R-07232	N/A		5000 Highway 37 N	Gate	SP-19	Air	Outdoor	Stationary	Field Sample	N/A	1595	8/9/2001	< 0 002		0	0	0 00468	< 0.00468	0	0	0.00468	< 0.00468	0	0	0.00468	< 0.00468	0	0	< 0 00470
1R-07233	N/A		5000 Highway 37 N	Blank	NA	Air	N/A	Personal	Field Blank	N/A		8/9/2001			0	0			0	0			0	0			0	0	
1R-07235	N/A		5000 Highway 37 N	Clean Room	SP-17	Air	Indoor	Stationary	Field Sample	N/A	1680	8/9/2001	0 008		0	0	0 00444	< 0 00444	0	0	0 00444	< 0 00444	0	0	0 00444	< 0 00444	0	0	< 0.00440
1R-07248	N/A	Decon upper level	5000 Highway 37 N	Property	Shoulder	Air	Outdoor	Personal	Field Sample	N/A	47	8/9/2001	0 177																

													PCM (METHOD - NIOSH 7400)	AHERA / ASTM 5755																
															Libby Amphiboles (LA)				Chrysotile (C)				Other Amphiboles (OA)				Total Asbestos			
Sample ID	Scenario	Task	Property Group (Location)	Sample Group	Location Description (Sub Location)	Media Type	Matrix	Sample Type	Category	Pre Post Clear	Vol (air=L)/ Area (dust=cm²)	Sample Date	Fibers/CC	Filter Status Non Analyzed	S<5u	S>5u	Analytical Sensitivity (Air = S/cc) or (Dust = S/cm²)	Asb conc (Air = S/cc) or (Dust = S/cm²)	S<5u	S>5u	Analytical Sensitivity (Air = S/cc) or (Dust = S/cm²)	Asb conc (Air = S/cc) or (Dust = S/cm²)	S<5u	S>5u	Analytical Sensitivity (Air = S/cc) or (Dust = S/cm²)	Asb conc (Air = S/cc) or (Dust = S/cm²)	Asbestos Type Identified	S<5u	S>5u	Asb conc (Air = S/cc) or (Dust = S/cm²)
1R-07249	N/A	Decon upper level	5000 Highway 37 N	Property	Shoulder	Air	Outdoor	Personal	Field Sample	N/A	684	8/9/2001	0.161																	
1R-07250	N/A	Operate - Bulldozer, upper level	5000 Highway 37 N	Property	Shoulder	Air	Outdoor	Personal	Field Sample	N/A	845	8/9/2001	0.156																	
1R-07251	N/A	Operate - Bulldozer, upper level	5000 Highway 37 N	Property	Shoulder	Air	Outdoor	Personal	Field Sample	N/A	71	8/9/2001	< 0.056																	
1R-07252	N/A	Drive - Water truck, upper	5000 Highway 37 N	Property	Shoulder	Air	Outdoor	Personal	Field Sample	N/A	825	8/9/2001	0.043																	
1R-07253	N/A	Drive - Water truck, upper	5000 Highway 37 N	Property	Shoulder	Air	Outdoor	Personal	Field Sample	N/A	50	8/9/2001	< 0.054																	
1R-07267	N/A		5000 Highway 37 N	Clean Room	SP-9	Air	Indoor	Stationary	Field Sample	N/A	1665	8/10/2001	0.004		0	0	0.00448	< 0.00448	0	0	0.00448	< 0.00448	0	0	0.00448	< 0.00448		0	0	< 0.00450
1R-07268	N/A		5000 Highway 37 N	Property	SP-14	Air	Indoor	Stationary	Field Sample	N/A	1589	8/10/2001	0.011		0	0	0.00470	< 0.00470	0	0	0.00470	< 0.00470	0	0	0.00470	< 0.00470		0	0	< 0.00470
1R-07269	N/A		5000 Highway 37 N	Gate	SP-19	Air	Outdoor	Stationary	Field Sample	N/A	1634	8/10/2001	0.004		0	0	0.00457	< 0.00457	0	0	0.00457	< 0.00457	0	0	0.00457	< 0.00457		0	0	< 0.00460
1R-07271	N/A		5000 Highway 37 N	Blank	NA	Air	N/A	Personal	Field Blank	N/A		8/10/2001			0	0			0	0			0	0				0	0	
1R-07272	N/A		5000 Highway 37 N	Clean Room	SP-17	Air	Indoor	Stationary	Field Sample	N/A	1701	8/10/2001	0.005		0	0	0.00439	< 0.00439	0	0	0.00439	< 0.00439	0	0	0.00439	< 0.00439		0	0	< 0.00440
1R-07276	N/A	Operate - Bulldozer, upper level	5000 Highway 37 N	Property	Shoulder	Air	Outdoor	Personal	Field Sample	N/A	874	8/10/2001	0.094																	
1R-07276	N/A	Operate - Bulldozer, upper level	5000 Highway 37 N	Property	Shoulder	Air	Outdoor	Personal	Field Sample	N/A	874	8/10/2001	0.226	Overloaded														0	0	< 0
1R-07277	N/A	Operate - Bulldozer, upper level	5000 Highway 37 N	Property	Shoulder	Air	Outdoor	Personal	Field Sample	N/A	47	8/10/2001	< 0.057		0	0	0.06350	< 0.06350	0	0	0.06350	< 0.06350	0	0	0.06350	< 0.06350		0	0	< 0.06300
1R-07278	N/A	Drive - Water truck, upper	5000 Highway 37 N	Property	Shoulder	Air	Outdoor	Personal	Field Sample	N/A	858	8/10/2001		Overloaded														0	0	< 0
1R-07279	N/A	Drive - Water truck, upper	5000 Highway 37 N	Property	Shoulder	Air	Outdoor	Personal	Field Sample	N/A	50	8/10/2001	< 0.054		0	0	0.05969	< 0.05969	0	0	0.05969	< 0.05969	0	0	0.05969	< 0.05969		0	0	< 0.06000
1R-07281	N/A		5000 Highway 37 N	Blank	NA	Air	N/A	Stationary	Field Blank	N/A		8/10/2001			0	0			0	0			0	0				0	0	
1R-07282	N/A	Volvo	5000 Highway 37 N	Property	Shoulder	Air	Outdoor	Personal	Field Sample	N/A	810	8/11/2001	0.044		0	0	0.00460	< 0.00460	0	0	0.00460	< 0.00460	0	0	0.00460	< 0.00460		0	0	< 0.00460
1R-07283	N/A	Volvo	5000 Highway 37 N	Property	Shoulder	Air	Outdoor	Personal	Field Sample	N/A	53	8/11/2001	< 0.051		0	0	0.05631	< 0.05631	0	0	0.05631	< 0.05631	0	0	0.05631	< 0.05631		0	0	< 0.05600
1R-07284	N/A	Drive - Water truck, upper	5000 Highway 37 N	Property	Shoulder	Air	Outdoor	Personal	Field Sample	N/A	840	8/11/2001	0.33	Overloaded														0	0	< 0
1R-07285	N/A	Drive - Water truck, upper	5000 Highway 37 N	Property	Shoulder	Air	Outdoor	Personal	Field Sample	N/A	47	8/11/2001	< 0.057		0	0	0.06350	< 0.06350	0	0	0.06350	< 0.06350	0	0	0.06350	< 0.06350		0	0	< 0.06300
1R-07286	N/A	Operate - Bulldozer, upper level	5000 Highway 37 N	Property	Shoulder	Air	Outdoor	Personal	Field Sample	N/A	843	8/11/2001	0.16		7	17		0.03035												
1R-07287	N/A	Operate - Bulldozer, upper level	5000 Highway 37 N	Property	Shoulder	Air	Outdoor	Personal	Field Sample	N/A	47	8/11/2001	0.099		0	0	0.06350	< 0.06350	0	0	0.06350	< 0.06350	0	0	0.06350	< 0.06350		0	0	< 0.06300
1R-07288	N/A		5000 Highway 37 N	Blank	NA	Air	N/A	Stationary	Field Blank	N/A		8/11/2001			0	0			0	0			0	0				0	0	
1R-07294	N/A		5000 Highway 37 N	Clean Room	SP-9	Air	Indoor	Stationary	Field Sample	N/A	1710	8/11/2001	< 0.002		0	0	0.00436	< 0.00436	0	0	0.00436	< 0.00436	0	0	0.00436	< 0.00436		0	0	< 0.00440
1R-07295	N/A		5000 Highway 37 N	Property	SP-15	Air	Outdoor	Stationary	Field Sample	N/A	1625	8/11/2001	< 0.002		0	0	0.00459	< 0.00459	0	0	0.00459	< 0.00459	0	0	0.00459	< 0.00459		0	0	< 0.00460
1R-07296	N/A		5000 Highway 37 N	Clean Room	SP-17	Air	Indoor	Stationary	Field Sample	N/A	1716	8/11/2001	< 0.002		0	0	0.00435	< 0.00435	0	0	0.00435	< 0.00435	0	0	0.00435	< 0.00435		0	0	< 0.00430
1R-07297	N/A		5000 Highway 37 N	Gate	SP-19	Air	Outdoor	Stationary	Field Sample	N/A	1722	8/11/2001	< 0.002		0	0	0.00433	< 0.00433	0	0	0.00433	< 0.00433	0	0	0.00433	< 0.00433		0	0	< 0.00430
1R-07299	N/A		5000 Highway 37 N	Perimeter	NA	Air	N/A	Personal	Field Blank	N/A		8/11/2001			0	0			0	0			0	0				0	0	
1R-07316	N/A		5000 Highway 37 N	Clean Room	SP-9	Air	Indoor	Stationary	Field Sample	N/A	1821	8/13/2001	< 0.002		0	0	0.00410	< 0.00410	0	0	0.00410	< 0.00410	0	0	0.00410	< 0.00410		0	0	< 0.00410
1R-07317	N/A		5000 Highway 37 N	Property	SP-10	Air	Indoor	Stationary	Field Sample	N/A	1701	8/13/2001	< 0.002		0	0	0.00439	< 0.00439	0	0	0.00439	< 0.00439	0	0	0.00439	< 0.00439		0	0	< 0.00439
1R-07318	N/A		5000 Highway 37 N	Clean Room	SP-17	Air	Indoor	Stationary	Field Sample	N/A	1728	8/13/2001	< 0.002		0	0	0.00432	< 0.00432	0	0	0.00432	< 0.00432	0	0	0.00432	< 0.00432		0	0	< 0.00430
1R-07319	N/A		5000 Highway 37 N	Gate	SP-19	Air	Outdoor	Stationary	Field Sample	N/A	1652	8/13/2001	< 0.002		0	0	0.00452	< 0.00452	0	0	0.00452	< 0.00452	0	0	0.00452	< 0.00452		0	0	< 0.00450
1R-07334	N/A	Decon upper level	5000 Highway 37 N	Property	Shoulder	Air	Outdoor	Personal	Field Sample	N/A	675	8/13/2001	0.091																	
1R-07335	N/A	Decon upper level	5000 Highway 37 N	Property	Shoulder	Air	Outdoor	Personal	Field Sample	N/A	47	8/13/2001	0.151		0	0	0.06350	< 0.06350	0	0	0.06350	< 0.06350	0	0	0.06350	< 0.06350		0	0	< 0.06300
1R-07336	N/A	Operate - Bulldozer, upper level	5000 Highway 37 N	Property	Shoulder	Air	Outdoor	Personal	Field Sample	N/A	828	8/13/2001	0.147															0	0	< 0
1R-07337	N/A	Operate - Bulldozer, upper level	5000 Highway 37 N	Property	Shoulder	Air	Outdoor	Personal	Field Sample	N/A	47	8/13/2001	0.172		0	0	0.06350	< 0.06350	0	0	0.06350	< 0.06350	0	0	0.06350	< 0.06350		0	0	< 0.06300
1R-07338	N/A		5000 Highway 37 N	Blank	NA	Air	N/A	Stationary	Field Blank	N/A		8/13/2001			0	0			0	0			0	0				0	0	
1R-07340	N/A		5000 Highway 37 N	NAFU	SP-8	Air	Outdoor	Stationary	Field Sample	N/A	1628	8/13/2001	< 0.002		0	0	0.00458	< 0.00458	0	0	0.00458	< 0.00458	0	0	0.00458	< 0.00458		0	0	< 0.00460
1R-07341	N/A		5000 Highway 37 N	NAFU	SP-18	Air	Outdoor	Stationary	Field Sample	N/A	1622	8/13/2001			0	0	0.00460	< 0.00460	0	0	0.00460	< 0.00460	0	0	0.00460	< 0.00460		0	0	< 0.00460
1R-07341	N/A		5000 Highway 37 N	NAFU	SP-18	Air	Outdoor	Stationary	Field Sample	N/A	1622	8/13/2001	< 0.002		0	0	0.00460	< 0.00460	0	0	0.00460	< 0.00460	0	0	0.00460	< 0.00460		0	0	< 0.00460

Criteria:

Sample ID	Scenario	Task	Property Group (Location)	Sample Group	Location Description (Sub Location)	Media Type	Matrix	Sample Type	Category	Pre Post Clear	Vol (air=L)/ Area (dust=cm²)	Sample Date	PCM (METHOD - NIOSH 7400)	AHERA / ASTM 5755															
															Libby Amphiboles (LA)				Chrysotile (C)				Other Amphiboles (OA)				Total Asbestos			
													Fibers/CC	Filter Status Non Analyzed	S<5u	S>5u	Analytical Sensitivity (Air = S/cc) or (Dust = S/cm²)	Asb conc (Air = S/cc) or (Dust = S/cm²)	S<5u	S>5u	Analytical Sensitivity (Air = S/cc) or (Dust = S/cm²)	Asb conc (Air = S/cc) or (Dust = S/cm²)	S<5u	S>5u	Analytical Sensitivity (Air = S/cc) or (Dust = S/cm²)	Asb conc (Air = S/cc) or (Dust = S/cm²)	Asbestos Type Identified	S<5u	S>5u	Asb conc (Air = S/cc) or (Dust = S/cm²)
1R-07342	N/A	Water trucks, upper	5000 Highway 37 N	Property	Shoulder	Air	Outdoor	Personal	Field Sample	N/A	822	8/13/2001	0.522	Overloaded													0	0	< 0
1R-07343	N/A	Water trucks, upper	5000 Highway 37 N	Property	Shoulder	Air	Outdoor	Personal	Field Sample	N/A	47	8/13/2001	< 0.057		0	0	0.06350	< 0.06350	0	0	0.06350	< 0.06350	0	0	0.06350	< 0.06350		0	0	< 0.06300
1R-07360	N/A		5000 Highway 37 N	Clean Room	SP-9	Air	Indoor	Stationary	Field Sample	N/A	1875	8/14/2001	0.003		0	0	0.00398	< 0.00398	0	0	0.00398	< 0.00398	0	0	0.00398	< 0.00398		0	0	< 0.00400
1R-07361	N/A		5000 Highway 37 N	Volpe Trailer	SP-11	Air	Indoor	Stationary	Field Sample	N/A	1668	8/14/2001	0.002		0	0	0.00448	< 0.00448	0	0	0.00448	< 0.00448	0	0	0.00448	< 0.00448		0	0	< 0.00450
1R-07362	N/A		5000 Highway 37 N	Clean Room	SP-17	Air	Indoor	Stationary	Field Sample	N/A	1806	8/14/2001	< 0.002		0	0	0.00413	< 0.00413	0	0	0.00413	< 0.00413	0	0	0.00413	< 0.00413		0	0	< 0.00410
1R-07363	N/A		5000 Highway 37 N	Gate	SP-19	Air	Outdoor	Stationary	Field Sample	N/A	1656	8/14/2001	< 0.002		0	0	0.00451	< 0.00451	0	0	0.00451	< 0.00451	0	0	0.00451	< 0.00451		0	0	< 0.00450
1R-07366	N/A	Drive - #15 Volvo	5000 Highway 37 N	Property	Shoulder	Air	Outdoor	Personal	Field Sample	N/A	817	8/14/2001	0.037		0	6		0.02192												
1R-07367	N/A	Drive - #15 Volvo	5000 Highway 37 N	Property	Shoulder	Air	Outdoor	Personal	Field Sample	N/A	47	8/14/2001	< 0.057		0	0	0.06350	< 0.06350	0	0	0.06350	< 0.06350	0	0	0.06350	< 0.06350		0	0	< 0.06300
1R-07370	N/A		5000 Highway 37 N	Blank	NA	Air	N/A	Stationary	Field Blank	N/A		8/14/2001			0	0			0	0			0	0				0	0	
1R-07708	N/A		5000 Highway 37 N	Clean Room	SP-9	Air	Indoor	Stationary	Field Sample	N/A	1619	8/15/2001	0.002		0	0	0.00461	< 0.00461	0	0	0.00461	< 0.00461	0	0	0.00461	< 0.00461		0	0	< 0.00460
1R-07709	N/A		5000 Highway 37 N	Marcor Office	SP-12	Air	Indoor	Stationary	Field Sample	N/A	1619	8/15/2001	0.006		0	0	0.00461	< 0.00461	0	0	0.00461	< 0.00461	0	0	0.00461	< 0.00461		0	0	< 0.00460
1R-07710	N/A		5000 Highway 37 N	Clean Room	SP-17	Air	Indoor	Stationary	Field Sample	N/A	1758	8/15/2001	0.003		0	0	0.00424	< 0.00424	0	0	0.00424	< 0.00424	0	0	0.00424	< 0.00424		0	0	< 0.00420
1R-07711	N/A		5000 Highway 37 N	Gate	SP-19	Air	Outdoor	Stationary	Field Sample	N/A	1436	8/15/2001	< 0.002		0	0	0.00416	< 0.00416	0	0	0.00416	< 0.00416	0	0	0.00416	< 0.00416		0	0	< 0.00420
1R-07712	N/A		5000 Highway 37 N	Blank	NA	Air	N/A	Personal	Field Blank	N/A		8/15/2001																0	0	
1R-07714	N/A	Labor - flagger	5000 Highway 37 N	Property	Shoulder	Air	Outdoor	Personal	Field Sample	N/A	783	8/15/2001	< 0.003		0	0	0.00476	< 0.00476	0	0	0.00476	< 0.00476	0	0	0.00476	< 0.00476		0	0	< 0.00480
1R-07715	N/A	Labor - flagger	5000 Highway 37 N	Property	Shoulder	Air	Outdoor	Personal	Field Sample	N/A	53	8/15/2001	< 0.051														UNK	0	0	< 0.05631
1R-07716	N/A	Decon Lower Level - Tarping	5000 Highway 37 N	Property	Shoulder	Air	Outdoor	Personal	Field Sample	N/A	788	8/15/2001	0.07		1	6		0.02212												
1R-07717	N/A	Decon Lower Level - Tarping	5000 Highway 37 N	Property	Shoulder	Air	Outdoor	Personal	Field Sample	N/A	47	8/15/2001	0.104		0	0	0.06350	< 0.06350	0	0	0.06350	< 0.06350	0	0	0.06350	< 0.06350		0	0	< 0.06300
1R-07718	N/A		5000 Highway 37 N	Property	25' from Southwest Corner	Air	Outdoor	Stationary	Field Sample	Clear	1171	9/15/2001	< 0.002														UNK	0	0	< 0.00425
1R-07719	N/A		5000 Highway 37 N	Property	25' off Northeast Corner of concrete pad	Air	Outdoor	Stationary	Field Sample	Clear	1248	9/15/2001	< 0.002														UNK	0	0	< 0.00478
1R-07720	N/A		5000 Highway 37 N	Property	25' off Northeast Corner of concrete pad	Air	Outdoor	Stationary	Field Sample	Clear	1238	9/15/2001	< 0.002														UNK	0	0	< 0.00483
1R-07721	N/A		5000 Highway 37 N	Property	25' from Southeast Corner	Air	Outdoor	Stationary	Field Sample	Clear	1186	9/15/2001	< 0.002														UNK	0	0	< 0.00419
1R-07722	N/A		5000 Highway 37 N	Property	Middle concrete pad	Air	Outdoor	Stationary	Field Sample	Clear	1198	9/15/2001	< 0.002														UNK	0	0	< 0.00498
1R-07723	N/A		5000 Highway 37 N	Blank	NA	Air	N/A	Personal	Field Blank	N/A		9/15/2001															UNK	0	0	
1R-07740	N/A	Tarping lower level	5000 Highway 37 N	Property	Shoulder	Air	Outdoor	Personal	Field Sample	N/A	59	8/16/2001	0.05																	
1R-07741	N/A	Operate - Bulldozer, upper level	5000 Highway 37 N	Property	Shoulder	Air	Outdoor	Personal	Field Sample	N/A	839	8/16/2001			20	53	0.00230	0.16816	1	0	0.00230	0.00230	0	0	0.00230	< 0.00230		21	53	0.17046
1R-07741	N/A	Operate - Bulldozer, upper level	5000 Highway 37 N	Property	Shoulder	Air	Outdoor	Personal	Field Sample	N/A	839	8/16/2001	0.119		14	19	0.00445	0.14673			0.00445				0.00445					
1R-07742	N/A	Operate - Bulldozer, upper level	5000 Highway 37 N	Property	Shoulder	Air	Outdoor	Personal	Field Sample	N/A	47	8/16/2001	0.334		0	0	0.06350	< 0.06350	0	0	0.06350	< 0.06350	0	0	0.06350	< 0.06350		0	0	< 0.06300
1R-07743	N/A		5000 Highway 37 N	Blank	NA	Air	N/A	Stationary	Field Blank	N/A		8/16/2001			0	0			0	0			0	0				0	0	
1R-07749	N/A		5000 Highway 37 N	Clean Room	SP-9	Air	Indoor	Stationary	Field Sample	N/A	1776	8/16/2001	0.003		0	0	0.00420	< 0.00420	0	0	0.00420	< 0.00420	0	0	0.00420	< 0.00420		0	0	< 0.00420
1R-07750	N/A		5000 Highway 37 N	Marcor Office	SP-13	Air	Indoor	Stationary	Field Sample	N/A	1632	8/16/2001	0.004		0	0	0.00457	< 0.00457	0	0	0.00457	< 0.00457	0	0	0.00457	< 0.00457		0	0	< 0.00460
1R-07751	N/A		5000 Highway 37 N	Clean Room	SP-17	Air	Indoor	Stationary	Field Sample	N/A	1794	8/16/2001	0.003		0	0	0.00416	< 0.00416	0	0	0.00416	< 0.00416	0	0	0.00416	< 0.00416		0	0	< 0.00420
1R-07752	N/A		5000 Highway 37 N	Gate	SP-19	Air	Outdoor	Stationary	Field Sample	N/A	1644	8/16/2001	< 0.002																	
1R-07769	N/A		5000 Highway 37 N	Clean Room	SP-9	Air	Indoor	Stationary	Field Sample	N/A	1788	8/17/2001	0.002		0	0	0.00417	< 0.00417	0	0	0.00417	< 0.00417	0	0	0.00417	< 0.00417		0	0	< 0.00420
1R-07770	N/A		5000 Highway 37 N	Property	SP-14	Air	Indoor	Stationary	Field Sample	N/A	1650	8/17/2001	0.003		0	0	0.00452	< 0.00452	0	0	0.00452	< 0.00452	0	0	0.00452	< 0.00452		0	0	< 0.00450
1R-07771	N/A		5000 Highway 37 N	Clean Room	SP-17	Air	Indoor	Stationary	Field Sample	N/A	1719	8/17/2001	0.003		0	0	0.00434	< 0.00434	0	0	0.00434	< 0.00434	0	0	0.00434	< 0.00434		0	0	< 0.00430
1R-07772	N/A		5000 Highway 37 N	Gate	SP-19	Air	Outdoor	Stationary	Field Sample	N/A	1731	8/17/2001	0.003		0	0	0.00431	< 0.00431	0	0	0.00431	< 0.00431	0	0	0.00431	< 0.00431		0	0	< 0.00430
1R-07773	N/A	Operate - Excavator	5000 Highway 37 N	Property	Shoulder	Air	Outdoor	Personal	Field Sample	N/A	804	8/17/2001	0.02		0	0	0.00464	< 0.00464	0	0	0.00464	< 0.00464	0	0	0.00464	< 0.00464		0	0	< 0.00460
1R-07774	N/A	Operate - Excavator	5000 Highway 37 N	Property	Shoulder	Air	Outdoor	Personal	Field Sample	N/A	47	8/17/2001	0.057		0	0	0.06350	< 0.06350	0	0	0.06350	< 0.06350	0	0	0.06350	< 0.06350		0	0	< 0.06300
1R-07775	N/A	Drive - Moxy	5000 Highway 37 N	Property	Shoulder	Air	Outdoor	Personal	Field Sample	N/A	683	8/17/2001	< 0.004														UNK	0	0	< 0.00486
1R-07776	N/A	Drive - Moxy	5000 Highway 37 N	Property	Shoulder	Air	Outdoor	Personal	Field Sample	N/A	45	8/18/2001	0.839		7	7	0.00663	0.92851			0.00663				0.00663			7	7	0.92851
1R-07778	N/A		5000 Highway 37 N	Blank	NA	Air	N/A	Stationary	Field Blank	N/A		8/17/2001			0	0			0	0			0	0				0	0	
1R-07779	N/A	Mechanic	5000 Highway 37 N	Property	Shoulder	Air	Outdoor	Personal	Field Sample	N/A	706	8/17/2001	0.074		0	0	0.00470	< 0.00470			0.00470				0.00470			0	0	< 0.00470
1R-07780	N/A	Mechanic	5000 Highway 37 N	Property	Shoulder	Air	Outdoor	Personal	Field Sample	N/A	48	8/17/2001	< 0.056		0	0	0.06218	< 0.06218	0	0	0.06218	< 0.06218	0	0	0.06218	< 0.06218		0	0	< 0.06200
1R-07781	N/A	Mechanic	5000 Highway 37 N	Property	Shoulder	Air	Outdoor	Personal	Field Sample	N/A	566	8/17/2001	< 0.005		0	0	0.00527	< 0.00527	0	0	0.00527	< 0.00527	0	0	0.00527	< 0.00527		0	0	< 0.00530
1R-07782	N/A	Mechanic	5000 Highway 37 N	Property	Shoulder	Air	Outdoor	Personal	Field Sample	N/A	46	8/17/2001	< 0.059		0	0	0.06488	< 0.06488	0	0	0.06488	< 0.06488	0	0	0.06488	< 0.06488		0	0	< 0.06500

													PCM (METHOD - NIOSH 7400)	AHERA / ASTM 5755	Libby Amphiboles (LA)				Chrysotile (C)				Other Amphiboles (OA)				Total Asbestos			
Sample ID	Scenario	Task	Property Group (Location)	Sample Group	Location Description (Sub Location)	Media Type	Matrix	Sample Type	Category	Pre Post Clear	Vol (air=L)/ Area (dust=cm^2)	Sample Date	Fibers/CC	Filter Status Non Analyzed	S<5u	S>5u	Analytical Sensitivity (Air = S/cc) or (Dust = S/cm^2)	Asb conc (Air = S/cc) or (Dust = S/cm^2)	S<5u	S>5u	Analytical Sensitivity (Air = S/cc) or (Dust = S/cm^2)	Asb conc (Air = S/cc) or (Dust = S/cm^2)	S<5u	S>5u	Analytical Sensitivity (Air = S/cc) or (Dust = S/cm^2)	Asb conc (Air = S/cc) or (Dust = S/cm^2)	Asbestos Type Identified	S<5u	S>5u	Asb conc (Air = S/cc) or (Dust = S/cm^2)
1R-07799	N/A		5000 Highway 37 N	Clean Room	SP-9	Air	Indoor	Stationary	Field Sample	N/A	1374	8/18/2001	0.005		1	0		0.00434										1	0	0.00434
1R-07800	N/A		5000 Highway 37 N	Property	SP-15	Air	Outdoor	Stationary	Field Sample	N/A	1395	8/18/2001	0.002		1	0		0.00428										1	0	0.00428
1R-07801	N/A		5000 Highway 37 N	Clean Room	SP-17	Air	Indoor	Stationary	Field Sample	N/A	1371	8/18/2001	0.003														UNK	0	0	< 0.00435
1R-07802	N/A		5000 Highway 37 N	Gate	SP-19	Air	Outdoor	Stationary	Field Sample	N/A	1362	8/18/2001	< 0.053	overloaded													UNK	0	0	< 0
1R-07803	N/A		5000 Highway 37 N	Blank	NA	Air	N/A	Stationary	Field Blank	N/A		8/18/2001															UNK	0	0	
1R-07821	N/A		5000 Highway 37 N	Clean Room	SP-9	Air	Indoor	Stationary	Field Sample	N/A	1755	8/20/2001	0.002														UNK	0	0	< 0.00425
1R-07822	N/A		5000 Highway 37 N	Property	SP-10	Air	Indoor	Stationary	Field Sample	N/A	1704	8/20/2001	0.003		0	0	0.00438	< 0.00438	0	0	0.00438	< 0.00438	0	0	0.00438	< 0.00438		0	0	< 0.00438
1R-07823	N/A		5000 Highway 37 N	Clean Room	SP-17	Air	Indoor	Stationary	Field Sample	N/A	1791	8/20/2001	0.003		0	1	0.00417	0.00417	0	0	0.00417	< 0.00417	0	0	0.00417	< 0.00417		0	1	0.00417
1R-07824	N/A		5000 Highway 37 N	Gate	SP-19	Air	Outdoor	Stationary	Field Sample	N/A	1620	8/20/2001	< 0.002														UNK	0	0	< 0.00461
1R-07825	N/A		5000 Highway 37 N	NAFU	SP-8	Air	Outdoor	Stationary	Field Sample	N/A	1620	8/20/2001	< 0.002														UNK	0	0	< 0.00461
1R-07826	N/A		5000 Highway 37 N	NAFU	SP-18	Air	Outdoor	Stationary	Field Sample	N/A	1653	8/20/2001	< 0.002														UNK	0	0	< 0.00451
1R-07828	N/A		5000 Highway 37 N	Blank	NA	Air	N/A	Personal	Field Blank	N/A		8/20/2001															UNK	0	0	
1R-07829	N/A	Operate - Bulldozer, upper level	5000 Highway 37 N	Property	Shoulder	Air	Outdoor	Personal	Field Sample	N/A	808	8/20/2001	0.41		18	33	0.00058	0.23547			0.00058				0.00058			18	33	0.23547
1R-07830	N/A	Operate - Bulldozer, upper level	5000 Highway 37 N	Property	Shoulder	Air	Outdoor	Personal	Field Sample	N/A	47	8/20/2001	0.501		0	1		0.06350										0	1	0.06350
1R-07831	N/A	Decon upper level	5000 Highway 37 N	Property	Shoulder	Air	Outdoor	Personal	Field Sample	N/A	816	8/20/2001	0.065		20	14	0.00057	0.15563			0.00057				0.00057			20	14	0.15563
1R-07832	N/A	Decon upper level	5000 Highway 37 N	Property	Shoulder	Air	Outdoor	Personal	Field Sample	N/A	45	8/20/2001	0.18		1	0	0.00663	0.06632			0.00663				0.00663			1	0	0.06632
1R-07849	N/A		5000 Highway 37 N	Clean Room	SP-9	Air	Indoor	Stationary	Field Sample	N/A	1614	8/21/2001	< 0.002														UNK	0	0	< 0.00462
1R-07850	N/A		5000 Highway 37 N	Volpe Trailer	SP-11	Air	Indoor	Stationary	Field Sample	N/A	1632	8/21/2001	< 0.002														UNK	0	0	< 0.00457
1R-07851	N/A		5000 Highway 37 N	Clean Room	SP-17	Air	Indoor	Stationary	Field Sample	N/A	1554	8/21/2001	0.003														UNK	0	0	< 0.00480
1R-07852	N/A		5000 Highway 37 N	Gate	SP-19	Air	Outdoor	Stationary	Field Sample	N/A	1563	8/21/2001	< 0.002		0	0	0.00477	< 0.00477	0	0	0.00477	< 0.00477	0	0	0.00477	< 0.00477		0	0	< 0.00480
1R-07853	N/A	Operate - Grader	5000 Highway 37 N	Property	Shoulder	Air	Outdoor	Personal	Field Sample	N/A	635	8/27/2001	0.107		22	12	0.00047	0.15980			0.00047				0.00047			22	12	0.15980
1R-07854	N/A	Operate - Grader	5000 Highway 37 N	Property	Shoulder	Air	Outdoor	Personal	Field Sample	N/A	45	8/27/2001	0.447														UNK	0	0	< 0.06632
1R-07855	N/A	Operate - Bulldozer, lower level	5000 Highway 37 N	Property	Shoulder	Air	Outdoor	Personal	Field Sample	N/A	808	8/21/2001	0.057		4	9		0.06002										4	9	0.06002
1R-07856	N/A	Operate - Bulldozer, lower level	5000 Highway 37 N	Property	Shoulder	Air	Outdoor	Personal	Field Sample	N/A	48	8/21/2001	< 0.056														UNK	0	0	< 0.06218
1R-07857	N/A		5000 Highway 37 N	Blank	NA	Air	N/A	Stationary	Field Blank	N/A		8/21/2001															UNK	0	0	
1R-07868	N/A	Mechanic	5000 Highway 37 N	Property	Shoulder	Air	Outdoor	Personal	Field Sample	N/A	646	8/21/2001	0.071		4	5		0.04158										4	5	0.04158
1R-07869	N/A	Mechanic	5000 Highway 37 N	Property	Shoulder	Air	Outdoor	Personal	Field Sample	N/A	45	8/21/2001	0.109														UNK	0	0	< 0.06632
1R-07881	N/A	Mechanic	5000 Highway 37 N	Property	Shoulder	Air	Outdoor	Personal	Field Sample	N/A	422	9/18/2001	0.124		3	0		0.02122										3	0	0.02122
1R-07884	N/A		5000 Highway 37 N	Blank	NA	Air	N/A	Personal	Field Blank	N/A		9/18/2001															UNK	0	0	
1R-07896	N/A		5000 Highway 37 N	Clean Room	SP-9	Air	Indoor	Stationary	Field Sample	N/A	1692	9/18/2001	0.014		0	1	0.00110	0.00441			0.00110				0.00110			0	1	0.00441
1R-07897	N/A		5000 Highway 37 N	Clean Room	SP-17	Air	Indoor	Stationary	Field Sample	N/A	1692	9/18/2001	0.031				0.00441				0.00441				0.00441			0	0	< 0
1R-07898	N/A		5000 Highway 37 N	Gate	SP-19	Air	Outdoor	Stationary	Field Sample	N/A	1683	9/18/2001	0.002														UNK	0	0	< 0.00443
1R-07904	N/A		5000 Highway 37 N	Volpe Trailer	SP-11	Air	Outdoor	Stationary	Field Sample	N/A	1735	9/18/2001	0.012														UNK	0	0	< 0.00431
1R-07905	N/A		5000 Highway 37 N	Property	50' Northeast of North Corner concrete pad	Air	Outdoor	Stationary	Field Sample	N/A	1234	9/17/2001	0.006		0	2		0.00967										0	2	0.00967
1R-07906	N/A		5000 Highway 37 N	Property	25' East of East side concrete pad	Air	Outdoor	Stationary	Field Sample	N/A	1218	9/17/2001	0.005		1	0		0.00490										1	0	0.00490
1R-07907	N/A		5000 Highway 37 N	Property	Center of concrete pad	Air	Outdoor	Stationary	Field Sample	N/A	1299	9/17/2001	< 0.002														UNK	0	0	< 0.00460
1R-07908	N/A		5000 Highway 37 N	Property	60' Southwest of center of West side concrete pad	Air	Outdoor	Stationary	Field Sample	N/A	1259	9/17/2001	0.003														UNK	0	0	< 0.00474
1R-07909	N/A		5000 Highway 37 N	Property	65' North of North Corner of concrete pad	Air	Outdoor	Stationary	Field Sample	N/A	1226	9/17/2001	0.012														UNK	0	0	< 0.00487
1R-07911	N/A		5000 Highway 37 N	Blank	NA	Air	N/A	Personal	Field Blank	N/A		9/17/2001															UNK	0	0	
1R-07923	N/A		5000 Highway 37 N	Clean Room	SP-9	Air	Indoor	Stationary	Field Sample	N/A	1731	9/19/2001	0.02		0	0	0.00431	< 0.00431	0	0	0.00431	< 0.00431	0	0	0.00431	< 0.00431		0	0	< 0.00430
1R-07924	N/A		5000 Highway 37 N	Clean Room	SP-17	Air	Indoor	Stationary	Field Sample	N/A	1674	9/19/2001	0.037														UNK	0	0	< 0.00446
1R-07925	N/A		5000 Highway 37 N	Gate	SP-19	Air	Outdoor	Stationary	Field Sample	N/A	1731	9/19/2001	0.009														UNK	0	0	< 0.00431
1R-07931	N/A		5000 Highway 37 N	Property	SP-12	Air	Outdoor	Stationary	Field Sample	N/A	1695	9/19/2001	0.044														UNK	0	0	< 0.00440
1R-07934	N/A		5000 Highway 37 N	Blank	NA	Air	N/A	Personal	Field Blank	N/A		9/19/2001															UNK	0	0	
1R-07936	N/A	Wash Truck lower	5000 Highway 37 N	Property	Shoulder	Air	Outdoor	Personal	Field Sample	N/A	168	9/19/2001	0.104														UNK	0	0	< 0.01776
1R-07937	N/A	Mechanic	5000 Highway 37 N	Property	Shoulder	Air	Outdoor	Personal	Field Sample	N/A	167	9/19/2001	0.081														UNK	0	0	< 0.01787
1R-07949	N/A		5000 Highway 37 N	Clean Room	SP-9	Air	Indoor	Stationary	Field Sample	N/A	1662	9/20/2001	0.013														UNK	0	0	< 0.00449
1R-07950	N/A		5000 Highway 37 N	Clean Room	SP-17	Air	Indoor	Stationary	Field Sample	N/A	1554	9/20/2001	0.023														UNK	0	0	< 0.00480
1R-07951	N/A		5000 Highway 37 N	Gate	SP-19	Air	Outdoor	Stationary	Field Sample	N/A	1575	9/20/2001	0.004														UNK	0	0	< 0.00474
1R-07957	N/A		5000 Highway 37 N	Property	SP-13	Air	Outdoor	Stationary	Field Sample	N/A	1617	9/20/2001	0.035		1	0	0.00115	0.00461			0.00115				0.00115			1	0	0.00461
1R-07958	N/A		5000 Highway 37 N	Blank	NA	Air	N/A	Personal	Field Blank	N/A		9/20/2001															UNK	0	0	
1R-07960	N/A	Mechanic	5000 Highway 37 N	Property	Shoulder	Air	Outdoor	Personal	Field Sample	N/A	199	9/20/2001	0.038														UNK	0	0	< 0.01500
1R-07961	N/A	Mechanic	5000 Highway 37 N	Property	Shoulder	Air	Outdoor	Personal	Field Sample	N/A	197	9/20/2001	0.095														UNK	0	0	< 0.01515
1R-07962	N/A	Drive - Volvo	5000 Highway 37 N	Property	Shoulder	Air	Outdoor	Personal	Field Sample	N/A	811	9/22/2001	0.024		3	2	0.00058	0.02300			0.00058				0.00058			3	2	0.02300

Sample ID	Scenario	Task	Property Group (Location)	Sample Group	Location Description (Sub Location)	Media Type	Matrix	Sample Type	Category	Pre Post Clear	Vol (air=L/y Area (dust=cm²)	Sample Date	PCM (METHOD - NIOSH 7400) Fibers/CC	Filter Status Non Analyzed	AHERA / ASTM 5755															
															Libby Amphiboles (LA)				Chrysotile (C)				Other Amphiboles (OA)				Total Asbestos			
															S<5u	S>5u	Analytical Sensitivity (Air = S/cc) or (Dust = S/cm²)	Asb conc (Air = S/cc) or (Dust = S/cm²)	S<5u	S>5u	Analytical Sensitivity (Air = S/cc) or (Dust = S/cm²)	Asb conc (Air = S/cc) or (Dust = S/cm²)	S<5u	S>5u	Analytical Sensitivity (Air = S/cc) or (Dust = S/cm²)	Asb conc (Air = S/cc) or (Dust = S/cm²)	Asbestos Type Identified	S<5u	S>5u	Asb conc (Air = S/cc) or (Dust = S/cm²)
1R-07963	N/A		5000 Highway 37 N	Property	50' Northeast of North Corner concrete pad	Air	Outdoor	Stationary	Field Sample	N/A	1410	9/20/2001	< 0 002												UNK	0	0	< 0 00423
1R-07964	N/A		5000 Highway 37 N	Property	25' East of East side concrete pad	Air	Outdoor	Stationary	Field Sample	N/A	1460	9/20/2001	< 0 002		1	0		0 00409								1	0	0 00409
1R-07965	N/A		5000 Highway 37 N	Property	Center of concrete pad	Air	Outdoor	Stationary	Field Sample	N/A	1416	9/20/2001	< 0 002												UNK	0	0	< 0 00422
1R-07966	N/A		5000 Highway 37 N	Property	60' Southwest of center of West side concrete pad	Air	Outdoor	Stationary	Field Sample	N/A	1380	9/20/2001	< 0 002												UNK	0	0	< 0 00433
1R-07967	N/A		5000 Highway 37 N	Property	65' North of North Corner of concrete pad	Air	Outdoor	Stationary	Field Sample	N/A	1410	9/20/2001	< 0 002		0	1		0 00423								0	1	0 00423
1R-07969	N/A		5000 Highway 37 N	Blank	NA	Air	N/A	Stationary	Field Blank	N/A		9/20/2001													UNK	0	0	
1R-07981	N/A		5000 Highway 37 N	Clean Room	SP-9	Air	Indoor	Stationary	Field Sample	N/A	1611	9/21/2001	0 031												UNK	0	0	< 0 00464
1R-07982	N/A		5000 Highway 37 N	Clean Room	SP-17	Air	Indoor	Stationary	Field Sample	N/A	1581	9/21/2001	0 039		0	1		0 00472								0	1	0 00472
1R-07983	N/A		5000 Highway 37 N	Gate	SP-19	Air	Outdoor	Stationary	Field Sample	N/A	1596	9/21/2001	0 006		3	1	0 00117	0 01870			0 00117			0 00117		3	1	0 01870
1R-07989	N/A		5000 Highway 37 N	Marcor Office	SP-14	Air	Outdoor	Stationary	Field Sample	N/A	1611	9/21/2001	0 002		1	2		0 01391								1	2	0 01391
1R-07990	N/A		5000 Highway 37 N	Blank	NA	Air	N/A	Personal	Field Blank	N/A		9/21/2001													UNK	0	0	
1R-07994	N/A	Administrativ e assistant	5000 Highway 37 N	Property	Shoulder	Air	Indoor	Personal	Field Sample	N/A	677	9/21/2001	0 137												UNK	0	0	< 0 00490
1R-08126	N/A		5000 Highway 37 N	Clean Room	SP-9	Air	Indoor	Stationary	Field Sample	N/A	1290	8/22/2001	0 007												UNK	0	0	< 0 00463
1R-08127	N/A		5000 Highway 37 N	Marcor Office	SP-12	Air	Indoor	Stationary	Field Sample	N/A	1581	8/22/2001	0 006												UNK	0	0	< 0 00472
1R-08128	N/A		5000 Highway 37 N	Clean Room	SP-17	Air	Indoor	Stationary	Field Sample	N/A	1587	8/22/2001	0 004												UNK	0	0	< 0 00470
1R-08129	N/A		5000 Highway 37 N	Gate	SP-19	Air	Outdoor	Stationary	Field Sample	N/A	1470	8/22/2001	< 0 049	overloaded											UNK	0	0	< 0
1R-08130	N/A	Labor - Tarping/detar ping	5000 Highway 37 N	Property	Shoulder	Air	Outdoor	Personal	Field Sample	N/A	785	8/22/2001		damaged											UNK	0	0	< 0
1R-08131	N/A	Labor - Tarping/detar ping	5000 Highway 37 N	Property	Shoulder	Air	Outdoor	Personal	Field Sample	N/A	48	8/22/2001		damaged											UNK	0	0	< 0
1R-08132	N/A		5000 Highway 37 N	Blank	NA	Air	N/A	Stationary	Field Blank	N/A		8/22/2001		damaged											UNK	0	0	
1R-08150	N/A		5000 Highway 37 N	Clean Room	SP-9	Air	Indoor	Stationary	Field Sample	N/A	1608	8/23/2001	0 014												UNK	0	0	< 0 00464
1R-08151	N/A		5000 Highway 37 N	Marcor Office	SP-13	Air	Indoor	Stationary	Field Sample	N/A	1584	8/23/2001	0 035		0	1	0 00118	0 00471			0 00118			0 00118		0	1	0 00471
1R-08152	N/A		5000 Highway 37 N	Clean Room	SP-17	Air	Indoor	Stationary	Field Sample	N/A	1614	8/23/2001	0 038												UNK	0	0	< 0 00462
1R-08153	N/A		5000 Highway 37 N	Gate	SP-19	Air	Outdoor	Stationary	Field Sample	N/A	1560	8/23/2001	0 003												UNK	0	0	< 0 00478
1R-08154	N/A	Operate - Bulldozer, upper level	5000 Highway 37 N	Property	Shoulder	Air	Outdoor	Personal	Field Sample	N/A	821	8/23/2001	0 195		5	16	0 00057	0 09542			0 00057			0 00057		5	16	0 09542
1R-08155	N/A	Operate - Bulldozer, upper level	5000 Highway 37 N	Property	Shoulder	Air	Outdoor	Personal	Field Sample	N/A	45	8/23/2001	0 131												UNK	0	0	< 0 06632
1R-08156	N/A	Decon upper level	5000 Highway 37 N	Property	Shoulder	Air	Outdoor	Personal	Field Sample	N/A	806	8/23/2001	0 043		2	7	0 00058	0 04166			0 00058			0 00058		2	7	0 04166
1R-08157	N/A	Decon upper level	5000 Highway 37 N	Property	Shoulder	Air	Outdoor	Personal	Field Sample	N/A	45	8/23/2001	0 087												UNK	0	0	< 0 06632
1R-08158	N/A		5000 Highway 37 N	Blank	NA	Air	N/A	Stationary	Field Blank	N/A		8/23/2001													UNK	0	0	
1R-08161	N/A	Mechanic	5000 Highway 37 N	Property	Shoulder	Air	Outdoor	Personal	Field Sample	N/A	643	8/23/2001	0 093												UNK	0	0	< 0 00465
1R-08162	N/A	Mechanic	5000 Highway 37 N	Property	Shoulder	Air	Outdoor	Personal	Field Sample	N/A	45	8/23/2001	0 093												UNK	0	0	< 0 06632
1R-08179	N/A		5000 Highway 37 N	Clean Room	SP-9	Air	Indoor	Stationary	Field Sample	N/A	1422	8/24/2001	< 0 002												UNK	0	0	< 0 00420
1R-08180	N/A		5000 Highway 37 N	Property	SP-14	Air	Indoor	Stationary	Field Sample	N/A	1434	8/24/2001	0 013												UNK	0	0	< 0 00416
1R-08181	N/A		5000 Highway 37 N	Clean Room	SP-17	Air	Indoor	Stationary	Field Sample	N/A	1614	8/24/2001	0 002												UNK	0	0	< 0 00462
1R-08182	N/A		5000 Highway 37 N	Gate	SP-19	Air	Outdoor	Stationary	Field Sample	N/A	1449	8/24/2001	< 0 002												UNK	0	0	< 0 00412
1R-08183	N/A	Mechanic	5000 Highway 37 N	Property	Shoulder	Air	Outdoor	Personal	Field Sample	N/A	350	8/24/2001	0 058												UNK	0	0	< 0 00853
1R-08185	N/A	Water truck	5000 Highway 37 N	Property	Shoulder	Air	Outdoor	Personal	Field Sample	N/A	692	8/24/2001	< 0 004												UNK	0	0	< 0 00431
1R-08186	N/A	Water truck	5000 Highway 37 N	Property	Shoulder	Air	Outdoor	Personal	Field Sample	N/A	48	8/24/2001	< 0 056												UNK	0	0	< 0 06218
1R-08187	N/A		5000 Highway 37 N	Blank	NA	Air	N/A	Stationary	Field Blank	N/A		8/24/2001													UNK	0	0	
1R-08207	N/A		5000 Highway 37 N	Clean Room	SP-9	Air	Indoor	Stationary	Field Sample	N/A	1593	8/25/2001	0 009												UNK	0	0	< 0 00468
1R-08208	N/A		5000 Highway 37 N	Property	SP-15	Air	Outdoor	Stationary	Field Sample	N/A	1536	8/25/2001	< 0 002		0	1	0 00121	0 00486			0 00121			0 00121		0	1	0 00486
1R-08209	N/A		5000 Highway 37 N	Clean Room	SP-17	Air	Indoor	Stationary	Field Sample	N/A	1566	8/25/2001	0 012		0	1	0 00076	0 00381			0 00076			0 00076		0	1	0 00381
1R-08210	N/A		5000 Highway 37 N	Gate	SP-19	Air	Outdoor	Stationary	Field Sample	N/A	1584	8/25/2001	< 0 042	overloaded											UNK	0	0	< 0
1R-08211	N/A	Drive - MT30	5000 Highway 37 N	Property	Shoulder	Air	Outdoor	Personal	Field Sample	N/A	717	8/25/2001	0 031		2	4	0 00051	0 02775			0 00051			0 00051		2	4	0 02775
1R-08212	N/A	Drive - MT30	5000 Highway 37 N	Property	Shoulder	Air	Outdoor	Personal	Field Sample	N/A	62	8/25/2001	< 0 043												UNK	0	0	< 0 04814
1R-08213	N/A		5000 Highway 37 N	Blank	NA	Air	N/A	Stationary	Field Blank	N/A		8/25/2001													UNK	0	0	
1R-08225	N/A		5000 Highway 37 N	Gate	SP-19	Air	Outdoor	Stationary	Field Sample	N/A	1572	8/27/2001	0 004		1	2	0 00119	0 01424			0 00119			0 00119		1	2	0 01424
1R-08226	N/A		5000 Highway 37 N	Property	SP-18	Air	Indoor	Stationary	Field Sample	N/A	1596	8/27/2001	< 0 002												UNK	0	0	< 0 00467
1R-08228	N/A		5000 Highway 37 N	Clean Room	SP-9	Air	Indoor	Stationary	Field Sample	N/A	1605	8/27/2001	0 021												UNK	0	0	< 0 00465
1R-08229	N/A		5000 Highway 37 N	NAFU	SP-8	Air	Outdoor	Stationary	Field Sample	N/A	1608	8/27/2001	< 0 002												UNK	0	0	< 0 00464
1R-08233	N/A		5000 Highway 37 N	Property	SP-10	Air	Outdoor	Stationary	Field Sample	N/A	1674	8/27/2001	0 01												UNK	0	0	< 0 00446
1R-08235	N/A		5000 Highway 37 N	Blank	NA	Air	N/A	Stationary	Field Blank	N/A		8/27/2001													UNK	0	0	
1R-08236	N/A	Operate - Bulldozer, upper level	5000 Highway 37 N	Property	Shoulder	Air	Outdoor	Personal	Field Sample	N/A	794	8/27/2001	0 177		26	22	0 00105	0 30108			0 00105			0 00105		26	22	0 30108

Sample ID	Scenario	Task	Property Group (Location)	Sample Group	Location Description (Sub Location)	Media Type	Matrix	Sample Type	Category	Pre Post Clear	Vol (air=L) Area (dust=cm²)	Sample Date	PCM (METHOD - NIOSH 7400) Fibers/CC	AHERA / ASTM 5755 Filter Status Non Analyzed	Libby Amphiboles (LA) S<5u	Libby Amphiboles (LA) S>5u	Libby Amphiboles (LA) Analytical Sensitivity (Air = S/cc) or (Dust = S/cm²)	Libby Amphiboles (LA) Asb conc (Air = S/cc) or (Dust = S/cm²)	Chrysotile (C) S<5u	Chrysotile (C) S>5u	Chrysotile (C) Analytical Sensitivity (Air = S/cc) or (Dust = S/cm²)	Chrysotile (C) Asb conc (Air = S/cc) or (Dust = S/cm²)	Other Amphiboles (OA) S<5u	Other Amphiboles (OA) S>5u	Other Amphiboles (OA) Analytical Sensitivity (Air = S/cc) or (Dust = S/cm²)	Other Amphiboles (OA) Asb conc (Air = S/cc) or (Dust = S/cm²)	Total Asbestos Asbestos Type Identified	Total Asbestos S<5u	Total Asbestos S>5u	Total Asbestos Asb conc (Air = S/cc) or (Dust = S/cm²)
1R-08237	N/A	Operate - Bulldozer, upper level	5000 Highway 37 N	Property	Shoulder	Air	Outdoor	Personal	Field Sample	N/A	45	8/27/2001	0 087													UNK	0	0	< 0.06632
1R-08238	N/A	Decon upper level	5000 Highway 37 N	Property	Shoulder	Air	Outdoor	Personal	Field Sample	N/A	776	8/27/2001	0 155		6	13		0 08860									6	13	0 08860
1R-08239	N/A	Decon upper level	5000 Highway 37 N	Property	Shoulder	Air	Outdoor	Personal	Field Sample	N/A	45	8/27/2001	0 262													UNK	0	0	< 0 06632
1R-08241	N/A		5000 Highway 37 N	Clean Room	SP-17	Air	Indoor	Stationary	Field Sample	N/A	1314	8/27/2001	0 025		0	1	0 00091	0 00454			0 00091				0.00091		0	1	0 00454
1R-08242	N/A	Mechanic	5000 Highway 37 N	Property	Shoulder	Air	Outdoor	Personal	Field Sample	N/A	699	8/28/2001	0 047		0	1	0 00043	0 00427			0.00043				0 00043		0	1	0 00427
1R-08243	N/A	Mechanic	5000 Highway 37 N	Property	Shoulder	Air	Outdoor	Personal	Field Sample	N/A	69	8/28/2001	0 121													UNK	0	0	< 0.04325
1R-08245	N/A		5000 Highway 37 N	Clean Room	SP-9	Air	Indoor	Stationary	Field Sample	N/A	1638	8/28/2001	0 01													UNK	0	0	< 0 00456
1R-08246	N/A		5000 Highway 37 N	Volpe Trailer	SP-11	Air	Indoor	Stationary	Field Sample	N/A	1515	8/28/2001	0 026		0	1	0 00123	0.00492			0 00123				0.00123		0	1	0.00492
1R-08250	N/A		5000 Highway 37 N	Clean Room	SP-17	Air	Indoor	Stationary	Field Sample	N/A	1626	8/28/2001	0 026													UNK	0	0	< 0.00459
1R-08251	N/A		5000 Highway 37 N	Gate	SP-19	Air	Outdoor	Stationary	Field Sample	N/A	1539	8/28/2001	0 002		1	0		0.00485									1	0	0.00485
1R-08255	N/A		5000 Highway 37 N	Blank	NA	Air	N/A	Stationary	Field Blank	N/A		8/28/2001														UNK	0	0	< 0
1R-08257	N/A	Drive - Moxy	5000 Highway 37 N	Property	Shoulder	Air	Outdoor	Personal	Field Sample	N/A	617	8/28/2001	0.024		1	2	0 00048	0 01451			0.00048				0.00048		1	2	0.01451
1R-08258	N/A	Drive - Moxy	5000 Highway 37 N	Property	Shoulder	Air	Outdoor	Personal	Field Sample	N/A	45	8/28/2001	< 0 06													UNK	0	0	< 0.06632
1R-08272	N/A		5000 Highway 37 N	Clean Room	SP-9	Air	Outdoor	Stationary	Field Sample	N/A	1575	8/29/2001	0 017																
1R-08273	N/A		5000 Highway 37 N	Property	SP-12	Air	Outdoor	Stationary	Field Sample	N/A	1524	8/29/2001	0 097																
1R-08274	N/A	Mechanic	5000 Highway 37 N	Property	Shoulder	Air	Outdoor	Personal	Field Sample	N/A	724	8/29/2001	0 101																
1R-08275	N/A	Mechanic	5000 Highway 37 N	Property	Shoulder	Air	Outdoor	Personal	Field Sample	N/A	46	8/29/2001	0 197																
1R-08276	N/A	Wash Truck lower	5000 Highway 37 N	Property	Shoulder	Air	Outdoor	Personal	Field Sample	N/A	359	8/29/2001	0.073																
1R-08277	N/A	Wash Truck lower	5000 Highway 37 N	Property	Shoulder	Air	Outdoor	Personal	Field Sample	N/A	45	8/29/2001	< 0 06																
1R-08280	N/A		5000 Highway 37 N	Clean Room	SP-17	Air	Indoor	Stationary	Field Sample	N/A	1662	8/29/2001	0 024																
1R-08281	N/A		5000 Highway 37 N	Gate	SP-19	Air	Outdoor	Stationary	Field Sample	N/A	1455	8/29/2001	0 004																
1R-08309	N/A		5000 Highway 37 N	Gate	SP-19	Air	Outdoor	Stationary	Field Sample	N/A	1734	8/30/2001			1	0		0.00430									1	0	0 00430
1R-08313	N/A		5000 Highway 37 N	Marcor Office	SP-13	Air	Indoor	Stationary	Field Sample	N/A	1758	8/30/2001														UNK	0	0	< 0.00424
1R-08314	N/A	Decon upper level	5000 Highway 37 N	Property	Shoulder	Air	Indoor	Personal	Field Sample	N/A	817	8/30/2001	0 485	overloaded												UNK	0	0	
1R-08315	N/A	Decon upper level	5000 Highway 37 N	Property	Shoulder	Air	Outdoor	Personal	Field Sample	N/A	45	8/30/2001			2	5	0.00548	0.42205			0.00548				0 00548		2	5	0.42205
1R-08316	N/A		5000 Highway 37 N	Clean Room	SP-9	Air	Indoor	Stationary	Field Sample	N/A	1491	8/31/2001	0 01													UNK	0	0	< 0.00400
1R-08317	N/A	Operate - Bulldozer, upper level	5000 Highway 37 N	Property	Shoulder	Air	Outdoor	Personal	Field Sample	N/A	825	8/30/2001			22	29	0.00402	0.61499			0.00402				0.00402		22	29	0.61499
1R-08318	N/A	Operate - Bulldozer, upper level	5000 Highway 37 N	Property	Shoulder	Air	Outdoor	Personal	Field Sample	N/A	45	8/30/2001			0	1	0 00663	0.06632			0.00663				0.00663		0	1	0.06632
1R-08319	N/A	Wash Truck lower	5000 Highway 37 N	Property	Shoulder	Air	N/A	Personal	Field Sample	N/A	315	8/29/2001	0 308																
1R-08320	N/A		5000 Highway 37 N	Blank	NA	Air	N/A	Stationary	Field Blank	N/A		8/30/2001														UNK	0	0	
1R-08333	N/A		5000 Highway 37 N	Clean Room	SP-17	Air	Indoor	Stationary	Field Sample	N/A	1515	8/31/2001	0.02													UNK	0	0	< 0.00492
1R-08334	N/A		5000 Highway 37 N	Gate	SP-19	Air	Outdoor	Stationary	Field Sample	N/A	1470	8/31/2001	0 002													UNK	0	0	< 0.00406
1R-08339	N/A		5000 Highway 37 N	Marcor Office	SP-14	Air	Outdoor	Stationary	Field Sample	N/A	1473	8/31/2001	< 0 002													UNK	0	0	< 0 00405
1R-08341	N/A		5000 Highway 37 N	Blank	NA	Air	N/A	Stationary	Field Blank	N/A		8/31/2001														UNK	0	0	
1R-08342	N/A	Tarping	5000 Highway 37 N	Property	Shoulder	Air	Outdoor	Personal	Field Sample	N/A	630	8/31/2001			5	19	0 00058	0.12633			0 00058				0.00058		5	19	0.12633
1R-08343	N/A	Tarping	5000 Highway 37 N	Property	Shoulder	Air	Outdoor	Personal	Field Sample	N/A	56	8/31/2001	0.123		0	3	0.00533	0.15988			0.00533				0.00533		0	3	0.15988
1R-08344	N/A	Labor - flagger	5000 Highway 37 N	Property	Shoulder	Air	Outdoor	Personal	Field Sample	N/A	682	8/31/2001	< 0 004													UNK	0	0	< 0 00438
1R-08345	N/A	Labor - flagger	5000 Highway 37 N	Property	Shoulder	Air	Outdoor	Personal	Field Sample	N/A	47	8/31/2001	< 0 057													UNK	0	0	< 0.06632
1R-08346	N/A		5000 Highway 37 N	Property	SP-10	Air	Indoor	Stationary	Field Sample	N/A	1524	9/17/2001	0 021													UNK	0	0	< 0.00490
1R-08347	N/A		5000 Highway 37 N	Property	SP-18	Air	Indoor	Stationary	Field Sample	N/A	1003	9/17/2001	0 003													UNK	0	0	< 0.00496
1R-08359	N/A		5000 Highway 37 N	Clean Room	SP-9	Air	Indoor	Stationary	Field Sample	N/A	1587	9/5/2001	0 037													UNK	0	0	< 0.00470
1R-08361	N/A		5000 Highway 37 N	NAFU	SP-8	Air	Outdoor	Stationary	Field Sample	N/A	1491	9/5/2001	< 0 002													UNK	0	0	< 0.00400
1R-08365	N/A		5000 Highway 37 N	Clean Room	SP-17	Air	Indoor	Stationary	Field Sample	N/A	1584	9/5/2001	0 021													UNK	0	0	< 0.00377
1R-08366	N/A		5000 Highway 37 N	Gate	SP-19	Air	Outdoor	Stationary	Field Sample	N/A	1488	9/5/2001	0 005													UNK	0	0	< 0.00401
1R-08369	N/A		5000 Highway 37 N	Blank	NA	Air	N/A	Stationary	Field Blank	N/A		9/5/2001														UNK	0	0	
1R-08370	N/A		5000 Highway 37 N	Property	SP-12	Air	Outdoor	Stationary	Field Sample	N/A	1506	9/5/2001	0.07													UNK	0	0	< 0.00495
1R-08371	N/A	Wash Truck lower	5000 Highway 37 N	Property	Shoulder	Air	Outdoor	Personal	Field Sample	N/A	45	9/5/2001	0 305		1	0		0.06632									1	0	0 06632
1R-08372	N/A	Wash Truck lower	5000 Highway 37 N	Property	Shoulder	Air	Outdoor	Personal	Field Sample	N/A	802	9/5/2001	0 126													UNK	0	0	< 0.00466
1R-08373	N/A		5000 Highway 37 N	Clean Room	SP-9	Air	Indoor	Stationary	Field Sample	N/A	1494	9/6/2001	0 005													UNK	0	0	< 0 00400
1R-08375	N/A		5000 Highway 37 N	NAFU	SP-18	Air	Outdoor	Stationary	Field Sample	N/A	1434	9/6/2001	< 0 002													UNK	0	0	< 0 00416
1R-08379	N/A		5000 Highway 37 N	Clean Room	SP-17	Air	Indoor	Stationary	Field Sample	N/A	1518	9/6/2001	0.004													UNK	0	0	< 0.00492
1R-08380	N/A		5000 Highway 37 N	Gate	SP-19	Air	Outdoor	Stationary	Field Sample	N/A	1440	9/6/2001	< 0 002													UNK	0	0	< 0.00415
1R-08382	N/A		5000 Highway 37 N	Property	SP-13	Air	Outdoor	Stationary	Field Sample	N/A	1455	9/6/2001	0.01		1	1	0 00082	0.00820			0.00082				0.00082		1	1	0.00820

Sample ID	Scenario	Task	Property Group (Location)	Sample Group	Location Description (Sub Location)	Media Type	Matrix	Sample Type	Category	Pre Post Clear	Vol (air=L) Area (dust=cm²)	Sample Date	PCM (METHOD - NIOSH 7400)	AHERA / ASTM 5755															
															Libby Amphiboles (LA)				Chrysotile (C)				Other Amphiboles (OA)				Total Asbestos			
													Fibers/CC	Filter Status Non Analyzed	S<5u	S>5u	Analytical Sensitivity (Air = S/cc) or (Dust = S/cm²)	Asb conc (Air = S/cc) or (Dust = S/cm²)	S<5u	S>5u	Analytical Sensitivity (Air = S/cc) or (Dust = S/cm²)	Asb conc (Air = S/cc) or (Dust = S/cm²)	S<5u	S>5u	Analytical Sensitivity (Air = S/cc) or (Dust = S/cm²)	Asb conc (Air = S/cc) or (Dust = S/cm²)	Asbestos Type Identified	S<5u	S>5u	Asb conc (Air = S/cc) or (Dust = S/cm²)
1R-08394	N/A	Tarping lower level	5000 Highway 37 N	Property	Shoulder	Air	Outdoor	Personal	Field Sample	N/A	787	9/6/2001	0 006		0	1	0 00059	0 00475			0 00059				0 00059			0	1	0 00475
1R-08395	N/A	Tarping lower level	5000 Highway 37 N	Property	Shoulder	Air	Outdoor	Personal	Field Sample	N/A	45	9/6/2001	< 0 06													UNK	0	0	< 0 06632
1R-08396	N/A	Operate - Bulldozer, upper level	5000 Highway 37 N	Property	Shoulder	Air	Outdoor	Personal	Field Sample	N/A	840	9/6/2001	0 046																
1R-08397	N/A	Operate - Bulldozer, upper level	5000 Highway 37 N	Property	Shoulder	Air	Outdoor	Personal	Field Sample	N/A	45	9/6/2001	< 0 06													UNK	0	0	< 0 06632
1R-08399	N/A		5000 Highway 37 N	Blank	NA	Air	N/A	Stationary	Field Blank	N/A		9/6/2001														UNK	0	0	
1R-08400	N/A		5000 Highway 37 N	Clean Room	SP-9	Air	Indoor	Stationary	Field Sample	N/A	1289	9/7/2001	0 002													UNK	0	0	< 0 00463
1R-08726	N/A		5000 Highway 37 N	Clean Room	SP-17	Air	Indoor	Stationary	Field Sample	N/A	1274	9/7/2001	0 004													UNK	0	0	< 0 00390
1R-08727	N/A		5000 Highway 37 N	Gate	SP-19	Air	Outdoor	Stationary	Field Sample	N/A	1296	9/7/2001	< 0 002													UNK	0	0	< 0 00461
1R-08742	N/A		5000 Highway 37 N	Blank	NA	Air	N/A	Stationary	Field Blank	N/A		9/7/2001														UNK	0	0	
1R-08755	N/A		5000 Highway 37 N	Clean Room	SP-9	Air	Indoor	Stationary	Field Sample	N/A	1541	9/8/2001	< 0 002													UNK	0	0	< 0 00471
1R-08761	N/A		5000 Highway 37 N	Clean Room	SP-17	Air	Indoor	Stationary	Field Sample	N/A	1515	9/8/2001	0 002													UNK	0	0	< 0 00492
1R-08762	N/A		5000 Highway 37 N	Gate	SP-19	Air	Outdoor	Stationary	Field Sample	N/A	1461	9/8/2001	< 0 002													UNK	0	0	< 0 00409
1R-08764	N/A		5000 Highway 37 N	Property	SP-15	Air	Indoor	Stationary	Field Sample	N/A	1461	9/8/2001	< 0 002													UNK	0	0	< 0 00409
1R-08766	N/A		5000 Highway 37 N	Blank	NA	Air	N/A	Stationary	Field Blank	N/A		9/8/2001														UNK	0	0	
1R-08769	N/A	Drive - Volvo truck	5000 Highway 37 N	Property	Shoulder	Air	Outdoor	Personal	Field Sample	N/A	589	9/8/2001	< 0 005													UNK	0	0	< 0 00564
1R-08770	N/A	Drive - Volvo truck	5000 Highway 37 N	Property	Shoulder	Air	Outdoor	Personal	Field Sample	N/A	45	9/8/2001	0 365		3	6	0 00663	0 59690			0 00663				0 00663			3	6	0 59690
1R-08781	N/A		5000 Highway 37 N	Clean Room	SP-9	Air	Indoor	Stationary	Field Sample	N/A	1581	9/10/2001	0 026		0	0		< 0 00472										0	0	< 0 00472
1R-08783	N/A		5000 Highway 37 N	NAFU	SP-18	Air	Outdoor	Stationary	Field Sample	N/A	1422	9/10/2001	< 0 002													UNK	0	0	< 0 00525
1R-08787	N/A		5000 Highway 37 N	Clean Room	SP-17	Air	Indoor	Stationary	Field Sample	N/A	1617	9/10/2001	0 037													UNK	0	0	< 0 00461
1R-08788	N/A		5000 Highway 37 N	Gate	SP-19	Air	Outdoor	Stationary	Field Sample	N/A	1593	9/10/2001	0 007		1	0		0 00468										1	0	0 00468
1R-08790	N/A		5000 Highway 37 N	Property	SP-10	Air	Indoor	Stationary	Field Sample	N/A	1515	9/10/2001	0 043		0	1	0 00123	0 00492			0 00123				0 00123			0	1	0 00492
1R-08791	N/A	Decon upper level	5000 Highway 37 N	Property	Shoulder	Air	Outdoor	Personal	Field Sample	N/A	786	9/10/2001	0 055		19	12	0 00059	0 14714			0 00059				0 00059			19	12	0 14714
1R-08792	N/A	Decon upper level	5000 Highway 37 N	Property	Shoulder	Air	Outdoor	Personal	Field Sample	N/A	45	9/10/2001	0 251		1	4	0 00663	0 33161			0 00663				0 00663			1	4	0 33161
1R-08793	N/A		5000 Highway 37 N	Blank	NA	Air	N/A	Stationary	Field Blank	N/A		9/10/2001														UNK	0	0	
1R-08795	N/A	Labor - flagger	5000 Highway 37 N	Property	Shoulder	Air	Outdoor	Personal	Field Sample	N/A	719	9/12/2001	0 005													UNK	0	0	< 0 00461
1R-08796	N/A	Labor - flagger	5000 Highway 37 N	Property	Shoulder	Air	Outdoor	Personal	Field Sample	N/A	45	9/12/2001	< 0 06													UNK	0	0	< 0 06632
1R-08797	N/A	Soil Sampling	5000 Highway 37 N	Property	Shoulder	Air	Outdoor	Personal	Field Sample	N/A	692	9/12/2001	0 006		1	2		0 01438										1	2	0 01438
1R-08798	N/A	Soil Sampling	5000 Highway 37 N	Property	Shoulder	Air	Outdoor	Personal	Field Sample	N/A	45	9/12/2001	0 131													UNK	0	0	< 0 06632
1R-08799	N/A		5000 Highway 37 N	Blank	NA	Air	N/A	Stationary	Field Blank	N/A		9/12/2001														UNK	0	0	
1R-09215	N/A		5000 Highway 37 N	Clean Room	SP-9	Air	Indoor	Stationary	Field Sample	N/A	1530	9/11/2001	0 042													UNK	0	0	< 0 00488
1R-09220	N/A		5000 Highway 37 N	Clean Room	SP-17	Air	Indoor	Stationary	Field Sample	N/A	1542	9/11/2001	0 032													UNK	0	0	< 0 00484
1R-09221	N/A		5000 Highway 37 N	Gate	SP-19	Air	Outdoor	Stationary	Field Sample	N/A	1485	9/11/2001	0 006													UNK	0	0	< 0 00402
1R-09223	N/A		5000 Highway 37 N	Volpe Trailer	SP-11	Air	Indoor	Stationary	Field Sample	N/A	1410	9/11/2001	0 014													UNK	0	0	< 0 00423
1R-09224	N/A	Drive - Moxy	5000 Highway 37 N	Property	Shoulder	Air	Outdoor	Personal	Field Sample	N/A	45	9/11/2001	0 065													UNK	0	0	< 0 06632
1R-09225	N/A	Drive - Moxy	5000 Highway 37 N	Property	Shoulder	Air	Outdoor	Personal	Field Sample	N/A	750	9/11/2001	0 007													UNK	0	0	< 0 00497
1R-09229	N/A		5000 Highway 37 N	Blank	NA	Air	N/A	Stationary	Field Blank	N/A		9/11/2001														UNK	0	0	
1R-09230	N/A		5000 Highway 37 N	Clean Room	SP-9	Air	Indoor	Stationary	Field Sample	N/A	1545	9/12/2001	0 006													UNK	0	0	< 0 00483
1R-09236	N/A		5000 Highway 37 N	Clean Room	SP-17	Air	Indoor	Stationary	Field Sample	N/A	1542	9/12/2001	0 008													UNK	0	0	< 0 00484
1R-09237	N/A		5000 Highway 37 N	Gate	SP-19	Air	Outdoor	Stationary	Field Sample	N/A	1455	9/12/2001	0 009													UNK	0	0	< 0 00410
1R-09239	N/A		5000 Highway 37 N	Marcor Office	SP-12	Air	Indoor	Stationary	Field Sample	N/A	1512	9/12/2001	0 01													UNK	0	0	< 0 00493
1R-09274	N/A		5000 Highway 37 N	Clean Room	SP-17	Air	Indoor	Stationary	Field Sample	N/A	1611	9/13/2001	0 022		1	0		0 00463										1	0	0 00463
1R-09278	N/A		5000 Highway 37 N	Clean Room	SP-9	Air	Indoor	Stationary	Field Sample	N/A	1617	9/13/2001	0 022													UNK	0	0	< 0 00461
1R-09280	N/A		5000 Highway 37 N	Gate	SP-19	Air	Outdoor	Stationary	Field Sample	N/A	1521	9/13/2001	0 007		1	1	0 00123	0 00981		0 00123			0 00123					1	1	0 00981
1R-09281	N/A	Decon upper level	5000 Highway 37 N	Property	Shoulder	Air	Outdoor	Personal	Field Sample	N/A	772	9/13/2001	0 153		13	12	0 00060	0 12097		0 00060			0 00060					13	12	0 12097
1R-09282	N/A	Decon upper level	5000 Highway 37 N	Property	Shoulder	Air	Outdoor	Personal	Field Sample	N/A	45	9/13/2001	0 104		0	1	0 00663	0 06632		0 00663			0 00663					0	1	0 06632
1R-09283	N/A	Operate - Bulldozer	5000 Highway 37 N	Property	Shoulder	Air	Outdoor	Personal	Field Sample	N/A	851	9/13/2001	0 214		16	27	0 00055	0 18850		0 00055			0 00055					16	27	0 18850
1R-09284	N/A	Operate - Bulldozer	5000 Highway 37 N	Property	Shoulder	Air	Outdoor	Personal	Field Sample	N/A	50	9/13/2001	0 412													UNK	0	0	< 0 05969
1R-09285	N/A		5000 Highway 37 N	Blank	NA	Air	N/A	Stationary	Field Blank	N/A		9/13/2001														UNK	0	0	
1R-09287	N/A	Tarping	5000 Highway 37 N	Property	Shoulder	Air	Outdoor	Personal	Field Sample	N/A	743	9/12/2001	0 006		5	3		0 03571										5	3	0 03571
1R-09288	N/A	Tarping	5000 Highway 37 N	Property	Shoulder	Air	Outdoor	Personal	Field Sample	N/A	45	9/12/2001	0 065													UNK	0	0	< 0 06632
1R-09301	N/A		5000 Highway 37 N	Clean Room	SP-9	Air	Indoor	Stationary	Field Sample	N/A	1617	9/14/2001	0 022													UNK	0	0	< 0 00461
1R-09302	N/A		5000 Highway 37 N	Clean Room	SP-17	Air	Indoor	Stationary	Field Sample	N/A	1626	9/14/2001	0 035													UNK	0	0	< 0 00459
1R-09303	N/A		5000 Highway 37 N	Gate	SP-19	Air	Outdoor	Stationary	Field Sample	N/A	1368	9/14/2001	0 007		1	1	0 00136	0 01091		0 00136			0 00136					1	1	0 01091
1R-09309	N/A		5000 Highway 37 N	Marcor Office	SP-14	Air	Outdoor	Stationary	Field Sample	N/A	1641	9/14/2001	0 005													UNK	0	0	< 0 00455
1R-09310	N/A	Operate - Excavator	5000 Highway 37 N	Property	Shoulder	Air	Outdoor	Personal	Field Sample	N/A	760	9/15/2001	0 005		3	3	0 00061	0 02949		0 00061			0 00061					3	3	0 02949

Sample ID	Scenario	Task	Property Group (Location)	Sample Group	Location Description (Sub Location)	Media Type	Matrix	Sample Type	Category	Pre Post Clear	Vol (air=L)/ Area (dust=cm²)	Sample Date	PCM (METHOD - NIOSH 7400)	AHERA / ASTM 5755															
															Libby Amphiboles (LA)				Chrysotile (C)				Other Amphiboles (OA)				Total Asbestos			
													Fibers/CC	Filter Status Non Analyzed	S<5u	S>5u	Analytical Sensitivity (Air = S/cc) or (Dust = S/cm²)	Asb conc (Air = S/cc) or (Dust = S/cm²)	S<5u	S>5u	Analytical Sensitivity (Air = S/cc) or (Dust = S/cm²)	Asb conc (Air = S/cc) or (Dust = S/cm²)	S<5u	S>5u	Analytical Sensitivity (Air = S/cc) or (Dust = S/cm²)	Asb conc (Air = S/cc) or (Dust = S/cm²)	Asbestos Type Identified	S<5u	S>5u	Asb conc (Air = S/cc) or (Dust = S/cm²)
1R-09311	N/A	Operate - Excavator	5000 Highway 37 N	Property	Shoulder	Air	Outdoor	Personal	Field Sample	N/A	45	9/15/2001	< 0.06		1	0		0.06632										1	0	0.06632
1R-09312	N/A	Wash Truck lower	5000 Highway 37 N	Property	Shoulder	Air	Outdoor	Personal	Field Sample	N/A	743	9/14/2001	0.05		2	8	0.00050	0.04463			0.00050				0.00050			2	8	0.04463
1R-09313	N/A	Wash Truck lower	5000 Highway 37 N	Property	Shoulder	Air	Outdoor	Personal	Field Sample	N/A	45	9/14/2001	< 0.06														UNK	0	0	< 0.06632
1R-09315	N/A		5000 Highway 37 N	Blank	NA	Air	N/A	Stationary	Field Blank	N/A		9/14/2001															UNK	0	0	
1R-09317	N/A	Mechanic	5000 Highway 37 N	Property	Shoulder	Air	Outdoor	Personal	Field Sample	N/A	185	9/13/2001	0.088														UNK	0	0	< 0.01613
1R-09318	N/A	Mechanic - driveline, rear differential	5000 Highway 37 N	Property	Shoulder	Air	Outdoor	Personal	Field Sample	N/A	159	9/14/2001	0.278		5	7	0.00188	0.22524			0.00188				0.00188			5	7	0.22524
1R-09321	N/A	Mechanic - driveline, rear differential TWA-1	5000 Highway 37 N	Property	Shoulder	Air	Outdoor	Personal	Field Sample	N/A	120	9/14/2001	0.131														UNK	0	0	< 0.02487
1R-09331	N/A		5000 Highway 37 N	Clean Room	SP-9	Air	Indoor	Stationary	Field Sample	N/A	1575	9/15/2001	< 0.002														UNK	0	0	< 0.00474
1R-09332	N/A		5000 Highway 37 N	Clean Room	SP-17	Air	Indoor	Stationary	Field Sample	N/A	1587	9/15/2001	< 0.002														UNK	0	0	< 0.00470
1R-09333	N/A		5000 Highway 37 N	Gate	SP-19	Air	Outdoor	Stationary	Field Sample	N/A	1494	9/15/2001	0.003														UNK	0	0	< 0.00400
1R-09339	N/A		5000 Highway 37 N	Property	SP-15	Air	Outdoor	Stationary	Field Sample	N/A	1359	9/15/2001	< 0.002														UNK	0	0	< 0.00439
1R-09340	N/A	Drive - Truck	5000 Highway 37 N	Property	Shoulder	Air	Outdoor	Personal	Field Sample	N/A	747	9/15/2001	0.005		0	3	0.00062	0.01498			0.00062				0.00062			0	3	0.01498
1R-09341	N/A	Drive - Truck	5000 Highway 37 N	Property	Shoulder	Air	Outdoor	Personal	Field Sample	N/A	45	9/15/2001	< 0.06														UNK	0	0	< 0.06632
1R-09343	N/A		5000 Highway 37 N	Blank	NA	Air	N/A	Stationary	Field Blank	N/A		9/15/2001															UNK	0	0	
1R-09344	N/A	Mechanic - driveline, rear differential	5000 Highway 37 N	Property	Shoulder	Air	Outdoor	Personal	Field Sample	N/A	128	9/14/2001	0.136														UNK	0	0	< 0.02332
1R-09345	N/A	Mechanic - driveline, rear differential	5000 Highway 37 N	Property	Shoulder	Air	Outdoor	Personal	Field Sample	N/A	113	9/14/2001	0.076														UNK	0	0	< 0.02641
1R-09346	N/A		5000 Highway 37 N	Clean Room	SP-9	Air	Indoor	Stationary	Field Sample	N/A	1712	9/17/2001	0.041														UNK	0	0	< 0.00436
1R-09347	N/A		5000 Highway 37 N	Clean Room	SP-17	Air	Indoor	Stationary	Field Sample	N/A	1718	9/17/2001	0.029		0	1		0.00434										0	1	0.00434
1R-09348	N/A		5000 Highway 37 N	Gate	SP-19	Air	Outdoor	Stationary	Field Sample	N/A	1569	9/17/2001	0.014														UNK	0	0	< 0.00476
1R-09354	N/A	Mechanic	5000 Highway 37 N	Property	Shoulder	Air	Outdoor	Personal	Field Sample	N/A	407	9/18/2001	0.065														UNK	0	0	< 0.00733
1R-09355	N/A	Operate - Bulldozer, upper level	5000 Highway 37 N	Property	Shoulder	Air	Outdoor	Personal	Field Sample	N/A	859	9/17/2001	0.369		11	29	0.00071	0.19877			0.00071				0.00071			11	29	0.19877
1R-09357	N/A		5000 Highway 37 N	Blank	NA	Air	N/A	Stationary	Field Blank	N/A		9/17/2001															UNK	0	0	
1R-09358	N/A	Operate - Bulldozer, upper level	5000 Highway 37 N	Property	Shoulder	Air	Outdoor	Personal	Field Sample	N/A	47	9/17/2001	0.25		2	0	0.00635	0.12700			0.00635				0.00635			2	0	0.12700
1R-09360	N/A		5000 Highway 37 N	NAFU	SP-8	Air	Outdoor	Stationary	Field Sample	N/A	1553	9/17/2001	0.005														UNK	0	0	< 0.00481
1R-09378	N/A		5000 Highway 37 N	Blank	NA	Air	N/A	Stationary	Lot Blank	N/A		9/22/2001															UNK	0	0	
1R-09379	N/A		5000 Highway 37 N	Clean Room	SP-9	Air	Indoor	Stationary	Field Sample	N/A	1560	9/22/2001	0.027														UNK	0	0	< 0.00478
1R-09380	N/A		5000 Highway 37 N	Clean Room	SP-17	Air	Indoor	Stationary	Field Sample	N/A	1560	9/22/2001	0.023														UNK	0	0	< 0.00478
1R-09381	N/A		5000 Highway 37 N	Gate	SP-19	Air	Outdoor	Stationary	Field Sample	N/A	1560	9/22/2001	0.003														UNK	0	0	< 0.00478
1R-09387	N/A		5000 Highway 37 N	Property	SP-15	Air	Outdoor	Stationary	Field Sample	N/A	1524	9/22/2001	0.005														UNK	0	0	< 0.00490
1R-09388	N/A		5000 Highway 37 N	Blank	NA	Air	N/A	Personal	Field Blank	N/A		9/22/2001															UNK	0	0	
1R-09401	N/A	Drive - Volvo	5000 Highway 37 N	Property	Shoulder	Air	Outdoor	Personal	Field Sample	N/A	45	9/22/2001	0.065														UNK	0	0	< 0.06632
1R-09402	N/A		5000 Highway 37 N	NAFU	SP-8	Air	Outdoor	Stationary	Field Sample	N/A	1500	9/24/2001	< 0.002		1	0		0.00497										1	0	0.00497
1R-09403	N/A		5000 Highway 37 N	Clean Room	SP-9	Air	Indoor	Stationary	Field Sample	N/A	1536	9/24/2001	0.027														UNK	0	0	< 0.00486
1R-09404	N/A		5000 Highway 37 N	Property	SP-10	Air	Indoor	Stationary	Field Sample	N/A	1539	9/24/2001	0.014														UNK	0	0	< 0.00485
1R-09405	N/A		5000 Highway 37 N	Clean Room	SP-17	Air	Indoor	Stationary	Field Sample	N/A	1314	9/24/2001	0.029														UNK	0	0	< 0.00454
1R-09406	N/A		5000 Highway 37 N	NAFU	SP-18	Air	Outdoor	Stationary	Field Sample	N/A	1542	9/24/2001	0.002														UNK	0	0	< 0.00484
1R-09407	N/A		5000 Highway 37 N	Gate	SP-19	Air	Outdoor	Stationary	Field Sample	N/A	1533	9/24/2001	0.009		2	0		0.00973										2	0	0.00973
1R-09413	N/A		5000 Highway 37 N	Blank	NA	Air	N/A	Personal	Field Blank	N/A		9/24/2001															UNK	0	0	
1R-09415	N/A	Decon upper level	5000 Highway 37 N	Property	Shoulder	Air	Outdoor	Personal	Field Sample	N/A	809	9/24/2001	0.151		12	24		0.16642										12	24	0.16642
1R-09416	N/A	Decon upper level	5000 Highway 37 N	Property	Shoulder	Air	Outdoor	Personal	Field Sample	N/A	51	9/24/2001	0.269		2	2	0.00585	0.23408			0.00585				0.00585			2	2	0.23408
1R-09417	N/A	Operate - Bulldozer, upper level	5000 Highway 37 N	Property	Shoulder	Air	Outdoor	Personal	Field Sample	N/A	868	9/24/2001	0.151		9	16		0.12337										9	16	0.12337
1R-09418	N/A	Operate - Bulldozer, upper level	5000 Highway 37 N	Property	Shoulder	Air	Outdoor	Personal	Field Sample	N/A	56	9/24/2001	0.101														UNK	0	0	< 0.05329
1R-09431	N/A		5000 Highway 37 N	Clean Room	SP-9	Air	Indoor	Stationary	Field Sample	N/A	1524	9/25/2001	0.015														UNK	0	0	< 0.00490
1R-09432	N/A		5000 Highway 37 N	Volpe Trailer	SP-11	Air	Indoor	Stationary	Field Sample	N/A	1521	9/25/2001	0.013														UNK	0	0	< 0.00491
1R-09434	N/A		5000 Highway 37 N	Gate	SP-19	Air	Outdoor	Stationary	Field Sample	N/A	1527	9/25/2001	0.003		4	0		0.01954										4	0	0.01954
1R-09441	N/A	Drive - Moxy	5000 Highway 37 N	Property	Shoulder	Air	Outdoor	Personal	Field Sample	N/A	638	9/25/2001	0.101		10	3	0.00047	0.06081			0.00047				0.00047			10	3	0.06081

Criteria:

Sample ID	Scenario	Task	Property Group (Location)	Sample Group	Location Description (Sub Location)	Media Type	Matrix	Sample Type	Category	Pre Post Clear	Vol (air=L)/ Area (dust=cm²)	Sample Date	PCM (METHOD - NIOSH 7400)	AHERA / ASTM 5755															
															Libby Amphiboles (LA)				Chrysotile (C)				Other Amphiboles (OA)				Total Asbestos			
													Fibers/CC	Filter Status Non Analyzed	S<5u	S>5u	Analytical Sensitivity (Air = S/cc) or (Dust = S/cm²)	Asb conc (Air = S/cc) or (Dust = S/cm²)	S<5u	S>5u	Analytical Sensitivity (Air = S/cc) or (Dust = S/cm²)	Asb conc (Air = S/cc) or (Dust = S/cm²)	S<5u	S>5u	Analytical Sensitivity (Air = S/cc) or (Dust = S/cm²)	Asb conc (Air = S/cc) or (Dust = S/cm²)	Asbestos Type Identified	S<5u	S>5u	Asb conc (Air = S/cc) or (Dust = S/cm²)
1R-09442	N/A	Drive - Moxy	5000 Highway 37 N	Property	Shoulder	Air	Outdoor	Personal	Field Sample	N/A	54	9/25/2001	0 241												UNK	0	0	< 0 05527
1R-09443	N/A	Operate - Bulldozer, lower level	5000 Highway 37 N	Property	Shoulder	Air	Outdoor	Personal	Field Sample	N/A	749	9/25/2001	0 061		0	1	0 00062	0 00498			0 00062				0 00062			0	1	0 00498
1R-09444	N/A	Operate - Bulldozer, lower level	5000 Highway 37 N	Property	Shoulder	Air	Outdoor	Personal	Field Sample	N/A	51	9/25/2001	0 072												UNK	0	0	< 0 05852
1R-09446	N/A		5000 Highway 37 N	Blank	NA	Air	N/A	Stationary	Field Blank	N/A		9/26/2001													UNK	0	0	
1R-09447	N/A	Decon upper level	5000 Highway 37 N	Property	Shoulder	Air	Outdoor	Personal	Field Sample	N/A	738	9/25/2001	0 152	overloaded											UNK	0	0	
1R-09448	N/A	Decon upper level	5000 Highway 37 N	Property	Shoulder	Air	Outdoor	Personal	Field Sample	N/A	50	9/25/2001	0 417		6	4	0 00597	0 59690			0 00597				0 00597			6	4	0 59690
1R-09450	N/A		5000 Highway 37 N	Perimeter	SP-21	Air	Outdoor	Stationary	Field Sample	N/A	1284	9/26/2001	< 0 002												UNK	0	0	< 0 00465
1R-09451	N/A		5000 Highway 37 N	Perimeter	SP-22	Air	Outdoor	Stationary	Field Sample	N/A	1287	9/26/2001	< 0 002												UNK	0	0	< 0 00464
1R-09452	N/A		5000 Highway 37 N	Clean Room	SP-9	Air	Indoor	Stationary	Field Sample	N/A	1366	9/26/2001	0 012												UNK	0	0	< 0 00437
1R-09453	N/A		5000 Highway 37 N	Marcor Office	SP-12	Air	Indoor	Stationary	Field Sample	N/A	1369	9/26/2001	0 029		0	1	0 00087	0 00436			0 00087				0 00087			0	1	0 00436
1R-09454	N/A		5000 Highway 37 N	Clean Room	SP-17	Air	Indoor	Stationary	Field Sample	N/A	1380	9/26/2001	0 006		0	1	0 00087	0 00433			0 00087				0 00087			0	1	0 00433
1R-09455	N/A		5000 Highway 37 N	Gate	SP-19	Air	Outdoor	Stationary	Field Sample	N/A	1368	9/26/2001	< 0 002												UNK	0	0	< 0 00436
1R-09461	N/A	Wash Truck lower	5000 Highway 37 N	Property	Shoulder	Air	Outdoor	Personal	Field Sample	N/A	767	9/26/2001	0 198	overloaded											UNK	0	0	
1R-09462	N/A	Wash Truck lower	5000 Highway 37 N	Property	Shoulder	Air	Outdoor	Personal	Field Sample	N/A	54	9/26/2001	0 091												UNK	0	0	< 0 05527
1R-09463	N/A	ID wheel end gate	5000 Highway 37 N	Property	Shoulder	Air	Outdoor	Personal	Field Sample	N/A	779	9/26/2001	0 009		1	0	0 00060	0 00479			0 00060				0 00060			1	0	0 00479
1R-09464	N/A	ID wheel end gate	5000 Highway 37 N	Property	Shoulder	Air	Outdoor	Personal	Field Sample	N/A	51	9/26/2001	< 0 053		0	0		< 0 05852										0	0	< 0 05852
1R-09465	N/A	Operate - Grader	5000 Highway 37 N	Property	Shoulder	Air	Outdoor	Personal	Field Sample	N/A	770	9/26/2001	0 006												UNK	0	0	< 0 00484
1R-09466	N/A	Operate - Grader	5000 Highway 37 N	Property	Shoulder	Air	Outdoor	Personal	Field Sample	N/A	50	9/26/2001	< 0 054												UNK	0	0	< 0 05969
1R-09478	N/A		5000 Highway 37 N	Clean Room	SP-9	Air	Indoor	Stationary	Field Sample	N/A	1587	9/27/2001	0 037												UNK	0	0	< 0 00470
1R-09479	N/A		5000 Highway 37 N	Marcor Office	SP-13	Air	Indoor	Stationary	Field Sample	N/A	1488	9/27/2001	0 06		1	0	0 00080	0 00401			0 00080				0 00080			1	0	0 00401
1R-09480	N/A		5000 Highway 37 N	Clean Room	SP-17	Air	Indoor	Stationary	Field Sample	N/A	1440	9/27/2001	0 023												UNK	0	0	< 0 00415
1R-09481	N/A		5000 Highway 37 N	Gate	SP-19	Air	Outdoor	Stationary	Field Sample	N/A	1575	9/27/2001		overloaded											UNK	0	0	
1R-09487	N/A		5000 Highway 37 N	Perimeter	SP-21	Air	Outdoor	Stationary	Field Sample	N/A	1437	9/27/2001	< 0 002												UNK	0	0	< 0 00415
1R-09488	N/A		5000 Highway 37 N	Perimeter	SP-22	Air	Outdoor	Stationary	Field Sample	N/A	1425	9/27/2001	0 002												UNK	0	0	< 0 00419
1R-09489	N/A	Decon upper level	5000 Highway 37 N	Property	Shoulder	Air	Indoor	Personal	Field Sample	N/A	799	9/27/2001	0 103		6	7	0 00058	0 06070			0 00058				0 00058			6	7	0 06070
1R-09490	N/A	Decon upper level	5000 Highway 37 N	Property	Shoulder	Air	Indoor	Personal	Field Sample	N/A	63	9/27/2001	0 129												UNK	0	0	< 0 04737
1R-09493	N/A	Operate - Bulldozer, upper level	5000 Highway 37 N	Property	Shoulder	Air	Outdoor	Personal	Field Sample	N/A	843	9/27/2001	0 036		2	1	0 00055	0 01329			0 00055				0 00055			2	1	0 01329
1R-09494	N/A	Operate - Bulldozer, upper level	5000 Highway 37 N	Property	Shoulder	Air	Outdoor	Personal	Field Sample	N/A	54	9/27/2001	0 059		0	1		0 05527										0	1	0 05527
1R-09518	N/A		5000 Highway 37 N	Blank	NA	Air	N/A	Personal	Field Blank	N/A		9/27/2001													UNK	0	0	
1R-09519	N/A		5000 Highway 37 N	Clean Room	SP-9	Air	Indoor	Stationary	Field Sample	N/A	1707	9/28/2001	0 027												UNK	0	0	< 0 00437
1R-09521	N/A		5000 Highway 37 N	Clean Room	SP-17	Air	Indoor	Stationary	Field Sample	N/A	1449	9/28/2001	0 026												UNK	0	0	< 0 00412
1R-09522	N/A		5000 Highway 37 N	Gate	SP-19	Air	Outdoor	Stationary	Field Sample	N/A	1494	9/28/2001	< 0 002												UNK	0	0	< 0 00400
1R-09528	N/A		5000 Highway 37 N	Perimeter	SP-21	Air	Outdoor	Stationary	Field Sample	N/A	1381	9/28/2001	< 0 002												UNK	0	0	< 0 00432
1R-09529	N/A		5000 Highway 37 N	Perimeter	SP-22	Air	Outdoor	Stationary	Field Sample	N/A	1404	9/28/2001	0 004												UNK	0	0	< 0 00425
1R-09530	N/A		5000 Highway 37 N	Blank	NA	Air	N/A	Personal	Field Blank	N/A		9/28/2001													UNK	0	0	
1R-09532	N/A	Water truck	5000 Highway 37 N	Property	Shoulder	Air	Outdoor	Personal	Field Sample	N/A	488	9/28/2001	0 05												UNK	0	0	< 0 00613
1R-09536	N/A	Operate - Bulldozer, upper level	5000 Highway 37 N	Property	Shoulder	Air	Outdoor	Personal	Field Sample	N/A	793	9/28/2001	0 045		5	1	0 00059	0 02823			0 00059				0 00059			5	1	0 02823
1R-09537	N/A	Operate - Bulldozer, upper level	5000 Highway 37 N	Property	Shoulder	Air	Outdoor	Personal	Field Sample	N/A	51	9/28/2001	0 059												UNK	0	0	< 0 05969
1R-09540	N/A		5000 Highway 37 N	Clean Room	SP-9	Air	Indoor	Stationary	Field Sample	N/A	1470	9/29/2001	< 0 002												UNK	0	0	< 0 00406
1R-09542	N/A		5000 Highway 37 N	Clean Room	SP-17	Air	Indoor	Stationary	Field Sample	N/A	1521	9/29/2001	< 0 002												UNK	0	0	< 0 00491
1R-09543	N/A		5000 Highway 37 N	Gate	SP-19	Air	Outdoor	Stationary	Field Sample	N/A	1473	9/29/2001	< 0 002												UNK	0	0	< 0 00405
1R-09549	N/A		5000 Highway 37 N	Perimeter	SP-21	Air	Outdoor	Stationary	Field Sample	N/A	1569	9/29/2001	0 008												UNK	0	0	< 0 00476
1R-09550	N/A		5000 Highway 37 N	Perimeter	SP-22	Air	Outdoor	Stationary	Field Sample	N/A	1566	9/29/2001	0 002												UNK	0	0	< 0 00476
1R-09552	N/A		5000 Highway 37 N	Blank	NA	Air	N/A	Personal	Field Blank	N/A		9/29/2001													UNK	0	0	
1R-09553	N/A	Decon upper level	5000 Highway 37 N	Property	Shoulder	Air	Outdoor	Personal	Field Sample	N/A	770	9/29/2001	0 062		13	7	0 00061	0 09690			0 00061				0 00061			13	7	0 09690
1R-09554	N/A	Decon upper level	5000 Highway 37 N	Property	Shoulder	Air	Outdoor	Personal	Field Sample	N/A	57	9/29/2001	0 095		4	0		0 20944										4	0	0 20944
1R-09555	N/A	Drive - Cat #17	5000 Highway 37 N	Property	Shoulder	Air	Outdoor	Personal	Field Sample	N/A	388	9/29/2001	0 013		3	3	0 00077	0 04615			0 00077				0 00077			3	3	0 04615
1R-09557	N/A	Operate - Bulldozer, upper level	5000 Highway 37 N	Property	Shoulder	Air	Outdoor	Personal	Field Sample	N/A	781	9/29/2001	0 028		1	6	0 00060	0 03344			0 00060				0 00060			1	6	0 03344

Sample ID	Scenario	Task	Property Group (Location)	Sample Group	Location Description (Sub Location)	Media Type	Matrix	Sample Type	Category	Pre Post Clear	Vol (air=L)/ Area (dust=cm²)	Sample Date	PCM (METHOD - NIOSH 7400) Fibers/CC	AHERA / ASTM 5755 Filter Status Non Analyzed	Libby Amphiboles (LA) S<5u	Libby Amphiboles (LA) S>5u	Libby Amphiboles (LA) Analytical Sensitivity (Air = S/cc) or (Dust = S/cm²)	Libby Amphiboles (LA) Asb conc (Air = S/cc) or (Dust = S/cm²)	Chrysotile (C) S<5u	Chrysotile (C) S>5u	Chrysotile (C) Analytical Sensitivity (Air = S/cc) or (Dust = S/cm²)	Chrysotile (C) Asb conc (Air = S/cc) or (Dust = S/cm²)	Other Amphiboles (OA) S<5u	Other Amphiboles (OA) S>5u	Other Amphiboles (OA) Analytical Sensitivity (Air = S/cc) or (Dust = S/cm²)	Other Amphiboles (OA) Asb conc (Air = S/cc) or (Dust = S/cm²)	Total Asbestos Asbestos Type Identified	Total Asbestos S<5u	Total Asbestos S>5u	Total Asbestos Asb conc (Air = S/cc) or (Dust = S/cm²)
1R-09558	N/A	Operate - Bulldozer, upper level	5000 Highway 37 N	Property	Shoulder	Air	Outdoor	Personal	Field Sample	N/A	56	9/29/2001	0.534		1	3	0.00533	0.21318			0.00533				0.00533			1	3	0 21318
1R-09572	N/A	Drive - Volvo	5000 Highway 37 N	Property	Shoulder	Air	Outdoor	Personal	Field Sample	N/A	747	9/29/2001	0 009		3	2	0.00062	0 02497			0 00062				0 00062			3	2	0 02497
1R-09573	N/A	Drive - Volvo	5000 Highway 37 N	Property	Shoulder	Air	Outdoor	Personal	Field Sample	N/A	51	9/29/2001	0 399													UNK	0	0	< 0 05852
1R-09587	N/A		5000 Highway 37 N	Clean Room	SP-9	Air	Indoor	Stationary	Field Sample	N/A	1410	10/1/2001	0.033													UNK	0	0	< 0.00423
1R-09588	N/A		5000 Highway 37 N	NAFU	SP-8	Air	Outdoor	Stationary	Field Sample	N/A	1362	10/1/2001	< 0.002													UNK	0	0	< 0 00438
1R-09589	N/A		5000 Highway 37 N	Property	SP-10	Air	Indoor	Stationary	Field Sample	N/A	1221	10/1/2001	0.056		2	2	0.00098	0 01955			0.00098				0 00098			2	2	0 01955
1R-09590	N/A		5000 Highway 37 N	Clean Room	SP-17	Air	Indoor	Stationary	Field Sample	N/A	1413	10/1/2001	0.039		0	1	0.00084	0.00422			0.00084				0 00084			0	1	0 00422
1R-09591	N/A		5000 Highway 37 N	NAFU	SP-18	Air	Outdoor	Stationary	Field Sample	N/A	1443	10/1/2001	0.002		0	1	0.00083	0 00414			0.00083				0 00083			0	1	0.00414
1R-09592	N/A		5000 Highway 37 N	Gate	SP-19	Air	Outdoor	Stationary	Field Sample	N/A	1314	10/1/2001	0.004		1	0		0.00454										1	0	0 00454
1R-09598	N/A		5000 Highway 37 N	Perimeter	SP-21	Air	Outdoor	Stationary	Field Sample	N/A	1428	10/1/2001		damaged												UNK	0	0	
1R-09599	N/A		5000 Highway 37 N	Perimeter	SP-22	Air	Outdoor	Stationary	Field Sample	N/A	1422	10/1/2001	0.002													UNK	0	0	< 0.00420
1R-09600	N/A		5000 Highway 37 N	Perimeter	NA	Air	N/A	Personal	Field Blank	N/A		10/1/2001														UNK	0	0	
1R-09602	N/A	Decon upper level	5000 Highway 37 N	Property	Shoulder	Air	Outdoor	Personal	Field Sample	N/A	609	10/1/2001	0.175		22	9	0.00049	0.15192			0.00049				0.00049			22	9	0.15192
1R-09603	N/A	Decon upper level	5000 Highway 37 N	Property	Shoulder	Air	Outdoor	Personal	Field Sample	N/A	53	10/1/2001	0.264		2	0		0.11262										2	0	0 11262
1R-09604	N/A	Operate - Bulldozer, upper level	5000 Highway 37 N	Property	Shoulder	Air	Outdoor	Personal	Field Sample	N/A	775	10/1/2001	0.16		13	11	0.00060	0.11553			0.00060				0.00060			13	11	0.11553
1R-09605	N/A	Operate - Bulldozer, upper level	5000 Highway 37 N	Property	Shoulder	Air	Outdoor	Personal	Field Sample	N/A	74	10/1/2001	0.249		0	2	0.00403	0.08066			0.00403				0.00403			0	2	0.08066
1R-09606	N/A	Mechanic	5000 Highway 37 N	Property	Shoulder	Air	Outdoor	Personal	Field Sample	N/A	330	10/1/2001	0 114													UNK	0	0	< 0.00904
1R-09608	N/A		5000 Highway 37 N	Perimeter	SP-25	Air	Outdoor	Stationary	Field Sample	N/A	1305	10/1/2001	0.003		0	1	0.00091	0.00457			0 00091				0 00091			0	1	0.00457
1R-09622	N/A		5000 Highway 37 N	Clean Room	SP-9	Air	Indoor	Stationary	Field Sample	N/A	1386	10/2/2001	0.021		1	0		0.00431										1	0	0.00431
1R-09623	N/A		5000 Highway 37 N	Marcor Office	SP-12	Air	Indoor	Stationary	Field Sample	N/A	1344	10/2/2001	0.022		1	0		0.00444										1	0	0.00444
1R-09624	N/A		5000 Highway 37 N	Clean Room	SP-17	Air	Indoor	Stationary	Field Sample	N/A	1386	10/2/2001	0.01													UNK	0	0	< 0.00431
1R-09625	N/A		5000 Highway 37 N	Gate	SP-19	Air	Outdoor	Stationary	Field Sample	N/A	1500	10/2/2001	< 0 002													UNK	0	0	< 0.00497
1R-09626	N/A		5000 Highway 37 N	Perimeter	SP-21	Air	Outdoor	Stationary	Field Sample	N/A	1290	10/2/2001	0.002													UNK	0	0	< 0.00463
1R-09627	N/A		5000 Highway 37 N	Perimeter	SP-22	Air	Outdoor	Stationary	Field Sample	N/A	1299	10/2/2001	< 0.002													UNK	0	0	< 0.00460
1R-09628	N/A		5000 Highway 37 N	Perimeter	SP-25	Air	Outdoor	Stationary	Field Sample	N/A	1338	10/2/2001	< 0.002		1	0		0.00446										1	0	0.00446
1R-09634	N/A	Mechanic	5000 Highway 37 N	Property	Shoulder	Air	Outdoor	Personal	Field Sample	N/A	151	10/2/2001	0.216		1	1	0.00198	0 03953			0 00198				0 00198			1	1	0.03953
1R-09636	N/A	Operate - Grader	5000 Highway 37 N	Property	Shoulder	Air	Outdoor	Personal	Field Sample	N/A	382	10/2/2001	0 051		14	7	0.00078	0 16407			0.00078				0.00078			14	7	0.16407
1R-09637	N/A	Operate - Grader	5000 Highway 37 N	Property	Shoulder	Air	Outdoor	Personal	Field Sample	N/A	53	10/2/2001	< 0 051													UNK	0	0	< 0.05631
1R-09638	N/A		5000 Highway 37 N	Blank	NA	Air	N/A	Stationary	Field Blank	N/A		10/2/2001														UNK	0	0	
1R-09639	N/A	Operate - Bulldozer, lower level	5000 Highway 37 N	Property	Shoulder	Air	Outdoor	Personal	Field Sample	N/A	374	10/2/2001	0 209		28	32	0 00080	0 47880			0 00080				0 00080			28	32	0.47880
1R-09640	N/A	Operate - Bulldozer, lower level	5000 Highway 37 N	Property	Shoulder	Air	Outdoor	Personal	Field Sample	N/A	53	10/2/2001	0 074		0	0		< 0 05631										0	0	< 0.05631
1R-09642	N/A		5000 Highway 37 N	Clean Room	SP-9	Air	Indoor	Stationary	Field Sample	N/A	1524	10/3/2001	0 04													UNK	0	0	< 0.00490
1R-09644	N/A		5000 Highway 37 N	Clean Room	SP-17	Air	Indoor	Stationary	Field Sample	N/A	1368	10/3/2001	0 033		0	2		0 00873										0	2	0 00873
1R-09645	N/A		5000 Highway 37 N	Gate	SP-19	Air	Outdoor	Stationary	Field Sample	N/A	1488	10/3/2001		overloaded												UNK	0	0	
1R-09646	N/A		5000 Highway 37 N	Perimeter	SP-21	Air	Outdoor	Stationary	Field Sample	N/A	1392	10/3/2001		overloaded												UNK	0	0	
1R-09647	N/A		5000 Highway 37 N	Perimeter	SP-22	Air	Outdoor	Stationary	Field Sample	N/A	1392	10/3/2001	0 013		1	1	0 00086	0 00858			0 00086				0 00086			1	1	0 00858
1R-09648	N/A		5000 Highway 37 N	Perimeter	SP-25	Air	Outdoor	Stationary	Field Sample	N/A	1512	10/3/2001		overloaded												UNK	0	0	
1R-09654	N/A	Wash Truck lower	5000 Highway 37 N	Property	Shoulder	Air	Outdoor	Personal	Field Sample	N/A	778	10/3/2001	0 048		6	4	0 00060	0 04795			0 00060				0 00060			6	4	0 04795
1R-09655	N/A	Wash Truck lower	5000 Highway 37 N	Property	Shoulder	Air	Outdoor	Personal	Field Sample	N/A	53	10/3/2001	0.171													UNK	0	0	< 0 05631
1R-09669	N/A		5000 Highway 37 N	Blank	NA	Air	N/A	Stationary	Field Blank	N/A		10/3/2001														UNK	0	0	
1R-09671	N/A	Operate - Bulldozer, lower level	5000 Highway 37 N	Property	Shoulder	Air	Outdoor	Personal	Field Sample	N/A	360	10/2/2001	< 0 008													UNK	0	0	< 0 00829
1R-09685	N/A		5000 Highway 37 N	Clean Room	SP-9	Air	Indoor	Stationary	Field Sample	N/A	1692	10/4/2001	0 019		0	1	0 00110	0 00441			0 00110				0 00110			0	1	0.00441
1R-09686	N/A		5000 Highway 37 N	Marcor Office	SP-13	Air	Indoor	Stationary	Field Sample	N/A	1593	10/4/2001	0 03		1	0		0 00468										1	0	0.00468
1R-09687	N/A		5000 Highway 37 N	Clean Room	SP-17	Air	Indoor	Stationary	Field Sample	N/A	1362	10/4/2001	0 042													UNK	0	0	< 0.00438
1R-09688	N/A		5000 Highway 37 N	Gate	SP-19	Air	Outdoor	Stationary	Field Sample	N/A	1443	10/4/2001	0 005													UNK	0	0	< 0.00414
1R-09689	N/A		5000 Highway 37 N	Perimeter	SP-22	Air	Outdoor	Stationary	Field Sample	N/A	1200	10/4/2001	0 011													UNK	0	0	< 0.00497
1R-09690	N/A		5000 Highway 37 N	Perimeter	SP-21	Air	Outdoor	Stationary	Field Sample	N/A	1413	10/4/2001	0 003		1	0		0 00422										1	0	0.00422
1R-09691	N/A		5000 Highway 37 N	Perimeter	SP-25	Air	Outdoor	Stationary	Field Sample	N/A	1695	10/4/2001	0 006													UNK	0	0	< 0.00440
1R-09697	N/A	Decon upper level	5000 Highway 37 N	Property	Shoulder	Air	Outdoor	Personal	Field Sample	N/A	605	10/4/2001	0 101		40	14	0 00049	0 26638			0 00049				0 00049			40	14	0 26638
1R-09698	N/A	Decon upper level	5000 Highway 37 N	Property	Shoulder	Air	Outdoor	Personal	Field Sample	N/A	58	10/4/2001	0 085		0	1	0 00515	0.05146			0.00515				0 00515			0	1	0.05146
1R-09699	N/A	Operate - Bulldozer, upper level	5000 Highway 37 N	Property	Shoulder	Air	Outdoor	Personal	Field Sample	N/A	800	10/4/2001	0 077		11	16	0 00058	0.12575			0.00058				0 00058			11	16	0.12575

Sample ID	Scenario	Task	Property Group (Location)	Sample Group	Location Description (Sub Location)	Media Type	Matrix	Sample Type	Category	Pre Post Clear	Vol (air=L) Area (dust=cm²)	Sample Date	PCM (METHOD - NIOSH 7400) Fibers/CC	Filter Status Non Analyzed	AHERA / ASTM 5755															
															Libby Amphiboles (LA)				Chrysotile (C)				Other Amphiboles (OA)				Total Asbestos			
															S<5u	S>5u	Analytical Sensitivity (Air = S/cc) or (Dust = S/cm²)	Asb conc (Air = S/cc) or (Dust = S/cm²)	S<5u	S>5u	Analytical Sensitivity (Air = S/cc) or (Dust = S/cm²)	Asb conc (Air = S/cc) or (Dust = S/cm²)	S<5u	S>5u	Analytical Sensitivity (Air = S/cc) or (Dust = S/cm²)	Asb conc (Air = S/cc) or (Dust = S/cm²)	Asbestos Type Identified	S<5u	S>5u	Asb conc (Air = S/cc) or (Dust = S/cm²)
1R-09700	N/A	Operate - Bulldozer, upper level	5000 Highway 37 N	Property	Shoulder	Air	Outdoor	Personal	Field Sample	N/A	68	10/4/2001	0 115		0	1	0 00439	0 04389			0.00439				0.00439			0	1	0.04389
1R-09701	N/A	10 wheel end gate	5000 Highway 37 N	Property	Shoulder	Air	Outdoor	Personal	Field Sample	N/A	747	10/4/2001	0 091		18	7	0 00062	0 12485			0 00062				0.00062			18	7	0 12485
1R-09702	N/A	10 wheel end gate	5000 Highway 37 N	Property	Shoulder	Air	Outdoor	Personal	Field Sample	N/A	53	10/4/2001	< 0 051														UNK	0	0	< 0 05631
1R-09703	N/A		5000 Highway 37 N	Blank	NA	Air	N/A	Stationary	Field Blank	N/A		10/4/2001															UNK	0	0	
1R-09705	N/A		5000 Highway 37 N	Clean Room	SP-9	Air	Indoor	Stationary	Field Sample	N/A	1623	10/5/2001	0.007														UNK	0	0	
1R-09706	N/A		5000 Highway 37 N	Marcor Office	SP-14	Air	Outdoor	Stationary	Field Sample	N/A	1485	10/5/2001	0.002		2	0												2	0	
1R-09707	N/A		5000 Highway 37 N	Clean Room	SP-17	Air	Indoor	Stationary	Field Sample	N/A	1425	10/5/2001	0 006														UNK	0	0	
1R-09708	N/A		5000 Highway 37 N	Gate	SP-19	Air	Outdoor	Stationary	Field Sample	N/A	1527	10/5/2001	0 003														UNK	0	0	
1R-09709	N/A		5000 Highway 37 N	Perimeter	SP-21	Air	Outdoor	Stationary	Field Sample	N/A	1335	10/5/2001	< 0.002		1	0												1	0	
1R-09710	N/A		5000 Highway 37 N	Perimeter	SP-22	Air	Outdoor	Stationary	Field Sample	N/A	1338	10/5/2001	< 0.002														UNK	0	0	
1R-09711	N/A		5000 Highway 37 N	Perimeter	SP-25	Air	Outdoor	Stationary	Field Sample	N/A	1521	10/5/2001	< 0.002		3	1	0 00123				0.00123				0.00123			3	1	
1R-09717	N/A	Wash Truck lower	5000 Highway 37 N	Property	Shoulder	Air	Outdoor	Personal	Field Sample	N/A	769	10/5/2001	0.031		12	5	0.00388	0.06598	0	0	0.00388	< 0.00388	0	0	0.00388	< 0.00388		12	5	0 06598
1R-09718	N/A	Wash Truck lower	5000 Highway 37 N	Property	Shoulder	Air	Outdoor	Personal	Field Sample	N/A	54	10/5/2001	< 0.05														UNK	0	0	
1R-09719	N/A	10 wheel end gate	5000 Highway 37 N	Property	Shoulder	Air	Outdoor	Personal	Field Sample	N/A	750	10/5/2001	0.009		0	0	0 00497	< 0 00497	0	0	0.00497	< 0.00497	0	0	0.00497	< 0 00497		0	0	< 0 00500
1R-09720	N/A	10 wheel end gate	5000 Highway 37 N	Property	Shoulder	Air	Outdoor	Personal	Field Sample	N/A	54	10/5/2001	< 0.05		0	0	0.05527	< 0.05527	0	0	0.05527	< 0.05527	0	0	0.05527	< 0.05527		0	0	< 0.05500
1R-09735	N/A		5000 Highway 37 N	Blank	NA	Air	N/A	Stationary	Field Blank	N/A		10/5/2001															UNK	0	0	
1R-09736	N/A		5000 Highway 37 N	Clearance	Clearance 1	Air	Outdoor	Stationary	Field Sample	Clear	1398	10/10/2001	0.014		0	1	0.00085	0 00427			0 00085				0.00085			0	1	0.00427
1R-09737	N/A		5000 Highway 37 N	Clearance	Clearance 2	Air	Outdoor	Stationary	Field Sample	Clear	1479	10/10/2001	0.005														UNK	0	0	< 0.00404
1R-09738	N/A		5000 Highway 37 N	Clearance	Clearance 3	Air	Outdoor	Stationary	Field Sample	Clear	1407	10/10/2001	0.003		0	1	0.00085	0.00424			0.00085				0.00085			0	1	0.00424
1R-09739	N/A		5000 Highway 37 N	Clearance	Clearance 4	Air	Outdoor	Stationary	Field Sample	Clear	1497	10/10/2001	0.006														UNK	0	0	< 0.00498
1R-09740	N/A		5000 Highway 37 N	Clearance	Clearance 5	Air	Outdoor	Stationary	Field Sample	Clear	1551	10/10/2001	0.005														UNK	0	0	< 0 00481
1R-09741	N/A		5000 Highway 37 N	Blank	NA	Air	N/A	Personal	Field Blank	N/A		10/10/2001															UNK	0	0	
1R-09756	N/A		5000 Highway 37 N	Clean Room	SP-9	Air	Indoor	Stationary	Field Sample	N/A	1548	10/6/2001	0.026		0	1	0 00120				0.00120				0 00120			0	1	
1R-09757	N/A		5000 Highway 37 N	Property	SP-15	Air	Outdoor	Stationary	Field Sample	N/A	1551	10/6/2001	0 003		1	0												1	0	
1R-09758	N/A		5000 Highway 37 N	Clean Room	SP-17	Air	Indoor	Stationary	Field Sample	N/A	1437	10/6/2001	0.03														UNK	0	0	
1R-09759	N/A		5000 Highway 37 N	Gate	SP-19	Air	Outdoor	Stationary	Field Sample	N/A	1503	10/6/2001	0.004		1	0												1	0	
1R-09760	N/A		5000 Highway 37 N	Perimeter	SP-21	Air	Outdoor	Stationary	Field Sample	N/A	1491	10/6/2001	0 009		1	0												1	0	
1R-09761	N/A		5000 Highway 37 N	Perimeter	SP-22	Air	Outdoor	Stationary	Field Sample	N/A	1482	10/6/2001	0.003														UNK	0	0	
1R-09762	N/A	Drive - Volvo	5000 Highway 37 N	Property	Shoulder	Air	Outdoor	Personal	Field Sample	N/A	704	10/6/2001	0.032		0	0	0.00471	< 0.00471	0	0	0.00471	< 0.00471	0	0	0.00471	< 0.00471		0	0	< 0.00470
1R-09763	N/A	Drive - Volvo	5000 Highway 37 N	Property	Shoulder	Air	Outdoor	Personal	Field Sample	N/A	53	10/6/2001	< 0 051														UNK	0	0	
1R-09764	N/A	10 wheel end gate	5000 Highway 37 N	Property	Shoulder	Air	Outdoor	Personal	Field Sample	N/A	673	10/6/2001	0.055																	
1R-09765	N/A	10 wheel end gate	5000 Highway 37 N	Property	Shoulder	Air	Outdoor	Personal	Field Sample	N/A	54	10/6/2001	0 236														UNK	0	0	
1R-09767	N/A		5000 Highway 37 N	Blank	NA	Air	N/A	Stationary	Field Blank	N/A		10/6/2001															UNK	0	0	
1R-09768	N/A		5000 Highway 37 N	Perimeter	SP-25	Air	Outdoor	Stationary	Field Sample	N/A	1551	10/6/2001	0.007		2	0												2	0	
1R-09787	N/A		5000 Highway 37 N	NAFU	SP-8	Air	Outdoor	Stationary	Field Sample	N/A	1588	10/8/2001	< 0.002														UNK	0	0	
1R-09788	N/A		5000 Highway 37 N	Clean Room	SP-9	Air	Indoor	Stationary	Field Sample	N/A	1565	10/8/2001	0.017														UNK	0	0	
1R-09789	N/A		5000 Highway 37 N	Property	SP-10	Air	Indoor	Stationary	Field Sample	N/A	1692	10/8/2001	0.067														UNK	0	0	
1R-09790	N/A		5000 Highway 37 N	Clean Room	SP-17	Air	Indoor	Stationary	Field Sample	N/A	1464	10/8/2001	0 049														UNK	0	0	
1R-09791	N/A		5000 Highway 37 N	NAFU	SP-18	Air	Outdoor	Stationary	Field Sample	N/A	1578	10/8/2001	0.007														UNK	0	0	
1R-09792	N/A		5000 Highway 37 N	Gate	SP-19	Air	Outdoor	Stationary	Field Sample	N/A	1597	10/8/2001	0.007														UNK	0	0	
1R-09794	N/A		5000 Highway 37 N	Perimeter	SP-22	Air	Outdoor	Stationary	Field Sample	N/A	1513	10/8/2001	0.004														UNK	0	0	
1R-09795	N/A		5000 Highway 37 N	Perimeter	SP-25	Air	Outdoor	Stationary	Field Sample	N/A	1607	10/8/2001	0.006		1	0												1	0	
1R-09801	N/A	Decon upper level	5000 Highway 37 N	Property	Shoulder	Air	Outdoor	Personal	Field Sample	N/A	963	10/8/2001	0 076		12	7	0 00443	0 08412	0	0	0.00443	< 0.00443	0	0	0 00443	< 0.00443		12	7	0.08412
1R-09802	N/A	Decon upper level	5000 Highway 37 N	Property	Shoulder	Air	Outdoor	Personal	Field Sample	N/A	61	10/8/2001	0.334		0	0	0 04893	< 0.04893	0	0	0.04893	< 0 04893	0	0	0 04893	< 0.04893		0	0	< 0.04900
1R-09803	N/A	Operate - Bulldozer, upper level	5000 Highway 37 N	Property	Shoulder	Air	Outdoor	Personal	Field Sample	N/A	1041	10/8/2001	0 105		7	2	0 00478	0.04300	0	0	0.00478	< 0.00478	0	0	0.00478	< 0.00478		7	2	0.04300
1R-09804	N/A	Operate - Bulldozer, upper level	5000 Highway 37 N	Property	Shoulder	Air	Outdoor	Personal	Field Sample	N/A	67	10/8/2001	0.143		0	0	0.04454	< 0.04454	0	0	0.04454	< 0 04454	0	0	0.04454	< 0.04454		0	0	< 0.04500
1R-09805	N/A		5000 Highway 37 N	Blank	NA	Air	N/A	Stationary	Field Blank	N/A		10/8/2001															UNK	0	0	
1R-09820	N/A		5000 Highway 37 N	Clean Room	SP-9	Air	Indoor	Stationary	Field Sample	N/A	1589	10/9/2001	0.029														UNK	0	0	
1R-09821	N/A		5000 Highway 37 N	Volpe Trailer	SP-11	Air	Indoor	Stationary	Field Sample	N/A	1441	10/9/2001	0.063														UNK	0	0	
1R-09822	N/A		5000 Highway 37 N	Clean Room	SP-17	Air	Indoor	Stationary	Field Sample	N/A	1957	10/9/2001	0.02														UNK	0	0	
1R-09823	N/A		5000 Highway 37 N	Gate	SP-19	Air	Outdoor	Stationary	Field Sample	N/A	1441	10/9/2001	0.003														UNK	0	0	
1R-09824	N/A		5000 Highway 37 N	Perimeter	SP-21	Air	Outdoor	Stationary	Field Sample	N/A	1457	10/9/2001	0.003														UNK	0	0	
1R-09826	N/A		5000 Highway 37 N	Perimeter	SP-25	Air	Outdoor	Stationary	Field Sample	N/A	1549	10/9/2001	0 004														UNK	0	0	
1R-09832	N/A	Drive - Moxy	5000 Highway 37 N	Property	Shoulder	Air	Outdoor	Personal	Field Sample	N/A	879	10/9/2001	0 039		0	0	0 00485	< 0 00485	0	0	0.00485	< 0 00485	0	0	0.00485	< 0.00485		0	0	< 0.00490
1R-09833	N/A	Drive - Moxy	5000 Highway 37 N	Property	Shoulder	Air	Outdoor	Personal	Field Sample	N/A	57	10/9/2001	0 129														UNK	0	0	
1R-09834	N/A		5000 Highway 37 N	Blank	NA	Air	N/A	Stationary	Field Blank	N/A		10/9/2001															UNK	0	0	

Sample ID	Scenario	Task	Property Group (Location)	Sample Group	Location Description (Sub Location)	Media Type	Matrix	Sample Type	Category	Pre Post Clear	Vol (air=L/ Area (dust=cm²)	Sample Date	PCM (METHOD - NIOSH 7400) Fibers/CC	Filter Status Non Analyzed	AHERA / ASTM 5755													
															Libby Amphiboles (LA)				Chrysotile (C)				Other Amphiboles (OA)				Total Asbestos			
															S<5u	S>5u	Analytical Sensitivity (Air = S/cc) or (Dust = S/cm²)	Asb conc (Air = S/cc) or (Dust = S/cm²)	S<5u	S>5u	Analytical Sensitivity (Air = S/cc) or (Dust = S/cm²)	Asb conc (Air = S/cc) or (Dust = S/cm²)	S<5u	S>5u	Analytical Sensitivity (Air = S/cc) or (Dust = S/cm²)	Asb conc (Air = S/cc) or (Dust = S/cm²)	Asbestos Type Identified	S<5u	S>5u	Asb conc (Air = S/cc) or (Dust = S/cm²)
1R-09836	N/A		5000 Highway 37 N	Clean Room	SP-17	Air	Indoor	Stationary	Field Sample	N/A	1950	10/9/2001	0.017												UNK	0	0	
1R-09837	N/A		5000 Highway 37 N	Clean Room	SP-9	Air	Indoor	Stationary	Field Sample	N/A	1555	10/10/2001	0.031		0	1	0.00480	0.00480			0.00480				0.00480					
1R-09838	N/A		5000 Highway 37 N	Marcor Office	SP-12	Air	Indoor	Stationary	Field Sample	N/A	1552	10/10/2001	0.043		0	2	0.00120				0.00120				0.00120			0	2	
1R-09839	N/A		5000 Highway 37 N	Clean Room	SP-17	Air	Indoor	Stationary	Field Sample	N/A	1656	10/10/2001	0.027		4	0												4	0	
1R-09840	N/A		5000 Highway 37 N	Gate	SP-19	Air	Outdoor	Stationary	Field Sample	N/A	1539	10/10/2001	0.009		8	0												8	0	
1R-09841	N/A		5000 Highway 37 N	Perimeter	SP-21	Air	Outdoor	Stationary	Field Sample	N/A	1562	10/10/2001	0.004														UNK	0	0	
1R-09843	N/A		5000 Highway 37 N	Perimeter	SP-25	Air	Outdoor	Stationary	Field Sample	N/A	1545	10/10/2001	0.005		5	1	0.00121				0.00121				0.00121			5	1	
1R-09849	N/A	Labor - flagger	5000 Highway 37 N	Property	Shoulder	Air	Outdoor	Personal	Field Sample	N/A	779	10/10/2001	0.05		0	0	0.00384	< 0.00384	0	0	0.00384	< 0.00384	0	0	0.00384	< 0.00384		0	0	< 0.00380
1R-09850	N/A	Labor - flagger	5000 Highway 37 N	Property	Shoulder	Air	Outdoor	Personal	Field Sample	N/A	88	10/10/2001	0.056		0	0	0.03391	< 0.03391	0	0	0.03391	< 0.03391	0	0	0.03391	< 0.03391		0	0	< 0.03400
1R-09851	N/A	Wash Truck lower	5000 Highway 37 N	Property	Shoulder	Air	Outdoor	Personal	Field Sample	N/A	766	10/10/2001															UNK	0	0	
1R-09852	N/A	Wash Truck lower	5000 Highway 37 N	Property	Shoulder	Air	Outdoor	Personal	Field Sample	N/A	109	10/10/2001	0.126		0	0	0.02738	< 0.02738	0	0	0.02738	< 0.02738	0	0	0.02738	< 0.02738		0	0	< 0.02700
1R-09853	N/A		5000 Highway 37 N	Blank	NA	Air	N/A	Stationary	Field Blank	N/A		10/10/2001															UNK	0	0	
1R-09881	N/A		5000 Highway 37 N	Clean Room	SP-9	Air	Indoor	Stationary	Field Sample	N/A	1666	10/11/2001	0.023		0	1	0.00112	0.00448			0.00112				0.00112			0	1	0.00448
1R-09882	N/A		5000 Highway 37 N	Marcor Office	SP-13	Air	Indoor	Stationary	Field Sample	N/A	1567	10/11/2001	0.029														UNK	0	0	< 0.00476
1R-09883	N/A		5000 Highway 37 N	Clean Room	SP-17	Air	Indoor	Stationary	Field Sample	N/A	1627	10/11/2001	0.022														UNK	0	0	< 0.00459
1R-09884	N/A		5000 Highway 37 N	Gate	SP-19	Air	Outdoor	Stationary	Field Sample	N/A	1552	10/11/2001	0.002														UNK	0	0	< 0.00481
1R-09885	N/A		5000 Highway 37 N	Perimeter	SP-21	Air	Outdoor	Stationary	Field Sample	N/A	1558	10/11/2001	0.003														UNK	0	0	< 0.00479
1R-09886	N/A		5000 Highway 37 N	Perimeter	SP-22	Air	Outdoor	Stationary	Field Sample	N/A	1601	10/11/2001	0.003														UNK	0	0	< 0.00466
1R-09887	N/A		5000 Highway 37 N	Perimeter	SP-25	Air	Outdoor	Stationary	Field Sample	N/A	1474	10/11/2001	< 0.002														UNK	0	0	< 0.00405
1R-09893	N/A	Decon upper level	5000 Highway 37 N	Property	Shoulder	Air	Outdoor	Personal	Field Sample	N/A	652	10/11/2001	0.204		43	9	0.00127	0.39671			0.00127				0.00127			43	9	0.39671
1R-09894	N/A	Decon upper level	5000 Highway 37 N	Property	Shoulder	Air	Outdoor	Personal	Field Sample	N/A	84	10/11/2001	0.286		31	3	0.00355	1.20801			0.00355				0.00355			31	3	1.20801
1R-09895	N/A	Operate - Bulldozer, upper level	5000 Highway 37 N	Property	Shoulder	Air	Outdoor	Personal	Field Sample	N/A	832	10/11/2001	0.088		16	14	0.00056	0.13452			0.00056				0.00056			16	14	0.13452
1R-09896	N/A	Operate - Bulldozer, upper level	5000 Highway 37 N	Property	Shoulder	Air	Outdoor	Personal	Field Sample	N/A	92	10/11/2001	< 0.029		1	1	0.00324	0.06488			0.00324				0.00324			1	1	0.06488
1R-09898	N/A		5000 Highway 37 N	Blank	NA	Air	N/A	Stationary	Field Blank	N/A		10/11/2001															UNK	0	0	
1R-09912	N/A		5000 Highway 37 N	Clean Room	SP-9	Air	Indoor	Stationary	Field Sample	N/A	1418	10/12/2001	0.008														UNK	0	0	
1R-09913	N/A		5000 Highway 37 N	Marcor Office	SP-14	Air	Outdoor	Stationary	Field Sample	N/A	1467	10/12/2001	< 0.002														UNK	0	0	
1R-09914	N/A		5000 Highway 37 N	Clean Room	SP-17	Air	Indoor	Stationary	Field Sample	N/A	1418	10/12/2001	0.01														UNK	0	0	
1R-09915	N/A		5000 Highway 37 N	Gate	SP-19	Air	Outdoor	Stationary	Field Sample	N/A	1451	10/12/2001	< 0.002														UNK	0	0	
1R-09916	N/A		5000 Highway 37 N	Perimeter	SP-21	Air	Outdoor	Stationary	Field Sample	N/A	1337	10/12/2001	< 0.002														UNK	0	0	
1R-09917	N/A		5000 Highway 37 N	Perimeter	SP-22	Air	Outdoor	Stationary	Field Sample	N/A	1353	10/12/2001	< 0.002														UNK	0	0	
1R-09918	N/A		5000 Highway 37 N	Perimeter	SP-25	Air	Outdoor	Stationary	Field Sample	N/A	1443	10/12/2001	< 0.002		0	1	0.00083				0.00083				0.00083			0	1	
1R-09924	N/A	Operate - Excavator	5000 Highway 37 N	Property	Shoulder	Air	Outdoor	Personal	Field Sample	N/A	562	10/12/2001	0.012		0	0	0.00531	< 0.00531	0	0	0.00531	< 0.00531	0	0	0.00531	< 0.00531		0	0	< 0.00530
1R-09925	N/A	Operate - Excavator	5000 Highway 37 N	Property	Shoulder	Air	Outdoor	Personal	Field Sample	N/A	78	10/12/2001	< 0.035		0	0	0.03478	< 0.03478	0	0	0.03478	< 0.03478	0	0	0.03478	< 0.03478		0	0	< 0.03500
1R-09926	N/A	Tarping	5000 Highway 37 N	Property	Shoulder	Air	Outdoor	Personal	Field Sample	N/A	584	10/12/2001	0.083		0	0	0.00511	< 0.00511	0	0	0.00511	< 0.00511	0	0	0.00511	< 0.00511		0	0	< 0.00510
1R-09927	N/A	Tarping	5000 Highway 37 N	Property	Shoulder	Air	Outdoor	Personal	Field Sample	N/A	90	10/12/2001	< 0.03		0	0	0.03316	< 0.03316	0	0	0.03316	< 0.03316	0	0	0.03316	< 0.03316		0	0	< 0.03316
1R-09928	N/A		5000 Highway 37 N	Blank	NA	Air	N/A	Stationary	Field Blank	N/A		10/12/2001			0	0			0	0			0	0				0	0	
1R-10861	N/A	Chapman one truck	5000 Highway 37 N	Property	Shoulder	Air	Outdoor	Personal	Field Sample	N/A	492	10/22/2001	0.027		0	2	0.00061	0.01213			0.00061				0.00061			0	2	0.01213
1R-10865	N/A		5000 Highway 37 N	Blank	NA	Air	N/A	Stationary	Field Blank	N/A		10/22/2001															UNK	0	0	
1R-11924	N/A	Labor - flagger	5000 Highway 37 N	Property	Shoulder	Air	Outdoor	Personal	Field Sample	N/A	323	10/12/2001	0.014		0	0	0.00924	< 0.00924	0	0	0.00924	< 0.00924	0	0	0.00924	< 0.00924		0	0	< 0.00924
1R-11925	N/A		5000 Highway 37 N	Marcor Office	SP-12	Air	Indoor	Stationary	Field Sample	N/A	1679	10/13/2001	0.015														UNK	0	0	
1R-11927	N/A		5000 Highway 37 N	Clean Room	SP-9	Air	Indoor	Stationary	Field Sample	N/A	1672	10/13/2001	0.019		0	1	0.00112				0.00112				0.00112			0	1	
1R-11928	N/A		5000 Highway 37 N	Property	SP-15	Air	Indoor	Stationary	Field Sample	N/A	1682	10/13/2001	0.006														UNK	0	0	
1R-11929	N/A		5000 Highway 37 N	Property	SP-17A	Air	Indoor	Stationary	Field Sample	N/A	1285	10/13/2001	0.022		0	0												0	0	
1R-11931	N/A		5000 Highway 37 N	Gate	SP-19	Air	Outdoor	Stationary	Field Sample	N/A	1679	10/13/2001	0.005														UNK	0	0	
1R-11932	N/A		5000 Highway 37 N	Perimeter	SP-21	Air	Outdoor	Stationary	Field Sample	N/A	1568	10/13/2001	0.007														UNK	0	0	
1R-11933	N/A		5000 Highway 37 N	Perimeter	SP-22	Air	Outdoor	Stationary	Field Sample	N/A	1562	10/13/2001	0.004														UNK	0	0	
1R-11934	N/A		5000 Highway 37 N	Perimeter	SP-25	Air	Outdoor	Stationary	Field Sample	N/A	1679	10/13/2001	0.003														UNK	0	0	
1R-11939	N/A	Drive - Volvo	5000 Highway 37 N	Property	Shoulder	Air	Outdoor	Personal	Field Sample	N/A	59	10/13/2001	0.104														UNK	0	0	
1R-11940	N/A	Decon upper level	5000 Highway 37 N	Property	Shoulder	Air	Outdoor	Personal	Field Sample	N/A	806	10/15/2001	0.009		8	3		0.05098										8	3	0.05098
1R-11941	N/A	Decon upper level	5000 Highway 37 N	Property	Shoulder	Air	Outdoor	Personal	Field Sample	N/A	57	10/15/2001	0.783		44	11		3.19975										44	11	3.19975
1R-11942	N/A		5000 Highway 37 N	Blank	NA	Air	N/A	Stationary	Field Blank	N/A		10/13/2001															UNK	0	0	
1R-11946	N/A		5000 Highway 37 N	Property	SP-17B	Air	Indoor	Stationary	Field Sample	N/A	1054	10/13/2001	0.018		1	0												1	0	
1R-11960	N/A		5000 Highway 37 N	NAFU	SP-8	Air	Outdoor	Stationary	Field Sample	N/A	1692	10/15/2001	< 0.002														UNK	0	0	< 0.00441
1R-11961	N/A		5000 Highway 37 N	Clean Room	SP-9	Air	Indoor	Stationary	Field Sample	N/A	1718	10/15/2001	0.012		0	0	0.00434	< 0.00434	0	0	0.00434	< 0.00434	0	0	0.00434	< 0.00434		0	0	< 0.00430
1R-11962	N/A		5000 Highway 37 N	Clean Room	SP-17	Air	Indoor	Stationary	Field Sample	N/A	1549	10/15/2001	0.016														UNK	0	0	< 0.00482
1R-11963	N/A		5000 Highway 37 N	Property	SP-10	Air	Indoor	Stationary	Field Sample	N/A	1640	10/15/2001	0.006		1	0		0.00455										1	0	0.00455
1R-11964	N/A		5000 Highway 37 N	NAFU	SP-18	Air	Outdoor	Stationary	Field Sample	N/A	1702	10/15/2001	< 0.002														UNK	0	0	< 0.00438

Criteria:

Sample ID	Scenario	Task	Property Group (Location)	Sample Group	Location Description (Sub Location)	Media Type	Matrix	Sample Type	Category	Pre Post Clear	Vol (air=L) Area (dust=cm²)	Sample Date	PCM (METHOD - NIOSH 7400)	AHERA / ASTM 5755															
															Libby Amphiboles (LA)				Chrysotile (C)				Other Amphiboles (OA)				Total Asbestos			
													Fibers/CC	Filter Status Non Analyzed	S<5u	S>5u	Analytical Sensitivity (Air = S/cc) or (Dust = S/cm²)	Asb conc (Air = S/cc) or (Dust = S/cm²)	S<5u	S>5u	Analytical Sensitivity (Air = S/cc) or (Dust = S/cm²)	Asb conc (Air = S/cc) or (Dust = S/cm²)	S<5u	S>5u	Analytical Sensitivity (Air = S/cc) or (Dust = S/cm²)	Asb conc (Air = S/cc) or (Dust = S/cm²)	Asbestos Type Identified	S<5u	S>5u	Asb conc (Air = S/cc) or (Dust = S/cm²)
1R-11965	N/A		5000 Highway 37 N	Gate	SP-19	Air	Outdoor	Stationary	Field Sample	N/A	1689	10/15/2001	< 0 002												UNK	0	0	< 0 00442
1R-11966	N/A		5000 Highway 37 N	Perimeter	SP-21	Air	Outdoor	Stationary	Field Sample	N/A	1545	10/15/2001	< 0 002												UNK	0	0	< 0.00483
1R-11967	N/A		5000 Highway 37 N	Perimeter	SP-22	Air	Outdoor	Stationary	Field Sample	N/A	1545	10/15/2001	< 0 002												UNK	0	0	< 0 00483
1R-11968	N/A		5000 Highway 37 N	Property	SP-31	Air	Outdoor	Stationary	Field Sample	N/A	1712	10/15/2001	< 0 002		0	1		0 00436								0	1	0 00436
1R-11972	N/A	Operate - Bulldozer, upper level	5000 Highway 37 N	Property	Shoulder	Air	Outdoor	Personal	Field Sample	N/A	860	10/15/2001	0 02		7	5		0 05949								7	5	0 05949
1R-11973	N/A	Operate - Bulldozer, upper level	5000 Highway 37 N	Property	Shoulder	Air	Outdoor	Personal	Field Sample	N/A	149	10/15/2001	< 0 018		1	0		0.02003								1	0	0.02003
1R-11974	N/A		5000 Highway 37 N	Blank	NA	Air	N/A	Stationary	Field Blank	N/A		10/15/2001													UNK	0	0	
1R-11992	N/A		5000 Highway 37 N	Clean Room	SP-9	Air	Indoor	Stationary	Field Sample	N/A	1679	10/16/2001	0 032												UNK	0	0	< 0 00444
1R-11993	N/A		5000 Highway 37 N	Clean Room	SP-17	Air	Indoor	Stationary	Field Sample	N/A	1519	10/16/2001	0 023												UNK	0	0	< 0.00491
1R-11994	N/A		5000 Highway 37 N	Volpe Trailer	SP-11	Air	Indoor	Stationary	Field Sample	N/A	1575	10/16/2001	0 013		0	1	0.00118	0 00474		0.00118			0.00118			0	1	0.00474
1R-11995	N/A		5000 Highway 37 N	Gate	SP-19	Air	Outdoor	Stationary	Field Sample	N/A	1571	10/16/2001	0 006												UNK	0	0	< 0.00475
1R-11996	N/A		5000 Highway 37 N	Perimeter	SP-21	Air	Outdoor	Stationary	Field Sample	N/A	1571	10/16/2001	< 0 002												UNK	0	0	< 0.00475
1R-11997	N/A		5000 Highway 37 N	Perimeter	SP-22	Air	Outdoor	Stationary	Field Sample	N/A	1575	10/16/2001	0 004												UNK	0	0	< 0 00474
1R-11998	N/A		5000 Highway 37 N	Property	SP-31	Air	Outdoor	Stationary	Field Sample	N/A	1571	10/16/2001	0.003		1	1	0.00119	0 00950		0 00119			0.00119			1	1	0 00950
1R-12004	N/A	Moxy	5000 Highway 37 N	Property	Shoulder	Air	Outdoor	Personal	Field Sample	N/A	840	10/16/2001	0.084		11	8	0.00056	0 08438		0 00056			0.00056			11	8	0 08438
1R-12005	N/A	Moxy	5000 Highway 37 N	Property	Shoulder	Air	Outdoor	Personal	Field Sample	N/A	94	10/16/2001	0 063		2	1	0.00317	0 09525		0 00317			0 00317			2	1	0.09525
1R-12006	N/A	Operate - Grader	5000 Highway 37 N	Property	Shoulder	Air	Outdoor	Personal	Field Sample	N/A	827	10/16/2001	0.026		6	2	0 00056	0 03609		0 00056			0.00056			6	2	0.03609
1R-12008	N/A		5000 Highway 37 N	Blank	NA	Air	N/A	Stationary	Field Blank	N/A		10/16/2001													UNK	0	0	
1R-12023	N/A		5000 Highway 37 N	Clean Room	SP-9	Air	Indoor	Stationary	Field Sample	N/A	1682	10/17/2001	0.009												UNK	0	0	< 0.00444
1R-12024	N/A		5000 Highway 37 N	Marcor Office	SP-12	Air	Indoor	Stationary	Field Sample	N/A	1620	10/17/2001	0 013												UNK	0	0	< 0 00461
1R-12025	N/A		5000 Highway 37 N	Clean Room	SP-17	Air	Indoor	Stationary	Field Sample	N/A	1571	10/17/2001	0.01												UNK	0	0	< 0 00475
1R-12026	N/A		5000 Highway 37 N	Gate	SP-19	Air	Outdoor	Stationary	Field Sample	N/A	1493	10/17/2001	0.003		0	1	0.00080	0.00400		0 00080			0.00080			0	1	0.00400
1R-12027	N/A		5000 Highway 37 N	Perimeter	SP-21	Air	Outdoor	Stationary	Field Sample	N/A	1529	10/17/2001	< 0 002		1	0		0 00488								1	0	0.00488
1R-12028	N/A		5000 Highway 37 N	Perimeter	SP-20	Air	Outdoor	Stationary	Field Sample	N/A	1529	10/17/2001	< 0 002												UNK	0	0	< 0.00488
1R-12029	N/A		5000 Highway 37 N	Property	SP-32	Air	Outdoor	Stationary	Field Sample	N/A	1614	10/17/2001	< 0 002												UNK	0	0	< 0 00462
1R-12035	N/A	Labor - flagger	5000 Highway 37 N	Property	Shoulder	Air	Outdoor	Personal	Field Sample	N/A	725	10/17/2001		overloaded											UNK	0	0	
1R-12036	N/A	Labor - flagger	5000 Highway 37 N	Property	Shoulder	Air	Outdoor	Personal	Field Sample	N/A	59	10/17/2001	0 108		3	0		0 15175								3	0	0.15175
1R-12037	N/A	Wash Truck lower	5000 Highway 37 N	Property	Shoulder	Air	Outdoor	Personal	Field Sample	N/A	750	10/17/2001	0 01		1	0		0 00497								1	0	0 00497
1R-12038	N/A	Wash Truck lower	5000 Highway 37 N	Property	Shoulder	Air	Outdoor	Personal	Field Sample	N/A	63	10/17/2001	< 0 043												UNK	0	0	< 0.04737
1R-12039	N/A		5000 Highway 37 N	Blank	NA	Air	N/A	Stationary	Field Blank	N/A		10/17/2001													UNK	0	0	
1R-12054	N/A		5000 Highway 37 N	Clean Room	SP-9	Air	Indoor	Stationary	Field Sample	N/A	1760	10/18/2001	0 034												UNK	0	0	< 0 00424
1R-12055	N/A		5000 Highway 37 N	Marcor Office	SP-13	Air	Indoor	Stationary	Field Sample	N/A	1568	10/18/2001	0 029												UNK	0	0	< 0.00476
1R-12056	N/A		5000 Highway 37 N	Clean Room	SP-17	Air	Indoor	Stationary	Field Sample	N/A	1669	10/18/2001	0.024												UNK	0	0	< 0 00447
1R-12057	N/A		5000 Highway 37 N	Gate	SP-19	Air	Outdoor	Stationary	Field Sample	N/A	1382	10/18/2001	0 003		2	0		0.00864								2	0	0.00864
1R-12058	N/A		5000 Highway 37 N	Perimeter	SP-21	Air	Outdoor	Stationary	Field Sample	N/A	1578	10/18/2001	0 002												UNK	0	0	< 0.00473
1R-12059	N/A		5000 Highway 37 N	Perimeter	SP-22	Air	Outdoor	Stationary	Field Sample	N/A	1581	10/18/2001	0 003												UNK	0	0	< 0.00472
1R-12060	N/A		5000 Highway 37 N	Property	SP-32	Air	Outdoor	Stationary	Field Sample	N/A	1601	10/18/2001	0 003												UNK	0	0	< 0.00466
1R-12066	N/A	Decon upper level	5000 Highway 37 N	Property	Shoulder	Air	Outdoor	Personal	Field Sample	N/A	833	10/18/2001	0 097		14	9	0.00056	0 10313		0.00056			0.00056			14	9	0 10313
1R-12067	N/A	Decon upper level	5000 Highway 37 N	Property	Shoulder	Air	Outdoor	Personal	Field Sample	N/A	57	10/18/2001	0 413		7	5	0.00524	0.62831		0.00524			0.00524			7	5	0.62831
1R-12068	N/A	Operate - Bulldozer, upper level	5000 Highway 37 N	Property	Shoulder	Air	Outdoor	Personal	Field Sample	N/A	714	10/18/2001	0.244		32	20	0.00116	0 36226		0.00116			0.00116			32	20	0.36226
1R-12069	N/A	Operate - Bulldozer, upper level	5000 Highway 37 N	Property	Shoulder	Air	Outdoor	Personal	Field Sample	N/A	57	10/18/2001	1 047		15	3	0 00524	0.94247		0.00524			0.00524			15	3	0.94247
1R-12070	N/A		5000 Highway 37 N	Blank	NA	Air	N/A	Stationary	Field Blank	N/A		10/18/2001													UNK	0	0	
1R-12085	N/A		5000 Highway 37 N	Clean Room	SP-9	Air	Indoor	Stationary	Field Sample	N/A	1571	10/19/2001	0 012												UNK	0	0	< 0.00475
1R-12086	N/A		5000 Highway 37 N	Marcor Office	SP-14	Air	Outdoor	Stationary	Field Sample	N/A	1565	10/19/2001	< 0 002												UNK	0	0	< 0 00477
1R-12087	N/A		5000 Highway 37 N	Clean Room	SP-17	Air	Indoor	Stationary	Field Sample	N/A	1571	10/19/2001	0 005												UNK	0	0	< 0.00475
1R-12088	N/A		5000 Highway 37 N	Gate	SP-19	Air	Outdoor	Stationary	Field Sample	N/A	1529	10/19/2001	< 0 002												UNK	0	0	< 0.00488
1R-12089	N/A		5000 Highway 37 N	Perimeter	SP-21	Air	Outdoor	Stationary	Field Sample	N/A	1571	10/19/2001	< 0 002												UNK	0	0	< 0.00475
1R-12090	N/A		5000 Highway 37 N	Perimeter	SP-22	Air	Outdoor	Stationary	Field Sample	N/A	1571	10/19/2001	< 0 002		0	1	0 00119	0 00475		0.00119			0.00119			0	1	0 00475
1R-12091	N/A		5000 Highway 37 N	Property	SP-32	Air	Outdoor	Stationary	Field Sample	N/A	1571	10/19/2001	< 0 002												UNK	0	0	< 0.00475
1R-12097	N/A	Operate - Excavator	5000 Highway 37 N	Property	Shoulder	Air	Outdoor	Personal	Field Sample	N/A	776	10/19/2001	< 0.004		3	5	0.00060	0 03846		0.00060			0 00060			3	5	0.03846
1R-12098	N/A	Operate - Excavator	5000 Highway 37 N	Property	Shoulder	Air	Outdoor	Personal	Field Sample	N/A	59	10/19/2001	< 0 046												UNK	0	0	< 0 05058
1R-12099	N/A	Tarping	5000 Highway 37 N	Property	Shoulder	Air	Outdoor	Personal	Field Sample	N/A	801	10/19/2001	0.012		6	6	0.00058	0 05589		0.00058			0.00058			6	6	0.05589
1R-12100	N/A	Tarping	5000 Highway 37 N	Property	Shoulder	Air	Outdoor	Personal	Field Sample	N/A	59	10/19/2001	< 0 046		0	1	0.00506	0.05058		0.00506			0.00506			0	1	0 05058
1R-12101	N/A		5000 Highway 37 N	Blank	NA	Air	N/A	Stationary	Field Blank	N/A		10/19/2001													UNK	0	0	
1R-12116	N/A		5000 Highway 37 N	Clean Room	SP-9	Air	Indoor	Stationary	Field Sample	N/A	1565	10/20/2001	0 004		0	1	0 00119	0.00477		0.00119			0.00119			0	1	0.00477
1R-12117	N/A		5000 Highway 37 N	Property	SP-15	Air	Outdoor	Stationary	Field Sample	N/A	1565	10/20/2001	< 0 002												UNK	0	0	< 0.00477
1R-12118	N/A		5000 Highway 37 N	Clean Room	SP-17	Air	Indoor	Stationary	Field Sample	N/A	1565	10/20/2001	< 0 002												UNK	0	0	< 0 00477

Sample ID	Scenario	Task	Property Group (Location)	Sample Group	Location Description (Sub Location)	Media Type	Matrix	Sample Type	Category	Pre Post Clear	Vol (air=L)/ Area (dust=cm²)	Sample Date	PCM (METHOD - NIOSH 7400)	AHERA / ASTM 5755															
															Libby Amphiboles (LA)				Chrysotile (C)				Other Amphiboles (OA)				Total Asbestos			
													Fibers/CC	Filter Status Non Analyzed	S<5u	S>5u	Analytical Sensitivity (Air = S/cc) or (Dust = S/cm²)	Asb conc (Air = S/cc) or (Dust = S/cm²)	S<5u	S>5u	Analytical Sensitivity (Air = S/cc) or (Dust = S/cm²)	Asb conc (Air = S/cc) or (Dust = S/cm²)	S<5u	S>5u	Analytical Sensitivity (Air = S/cc) or (Dust = S/cm²)	Asb conc (Air = S/cc) or (Dust = S/cm²)	Asbestos Type Identified	S<5u	S>5u	Asb conc (Air = S/cc) or (Dust = S/cm²)
1R-12119	N/A		5000 Highway 37 N	Gate	SP-19	Air	Outdoor	Stationary	Field Sample	N/A	1565	10/20/2001	0.002												UNK	0	0	< 0.00477
1R-12120	N/A		5000 Highway 37 N	Perimeter	SP-21	Air	Outdoor	Stationary	Field Sample	N/A	1565	10/20/2001	0.002												UNK	0	0	< 0.00477
1R-12401	N/A		5000 Highway 37 N	Perimeter	SP-22	Air	Outdoor	Stationary	Field Sample	N/A	1565	10/20/2001	0.003												UNK	0	0	< 0.00477
1R-12402	N/A		5000 Highway 37 N	Property	SP-32	Air	Outdoor	Stationary	Field Sample	N/A	1565	10/20/2001	< 0.002												UNK	0	0	< 0.00477
1R-12408	N/A	Water truck	5000 Highway 37 N	Property	Shoulder	Air	Outdoor	Personal	Field Sample	N/A	745	10/20/2001		overloaded											UNK	0	0	
1R-12409	N/A	Water truck	5000 Highway 37 N	Property	Shoulder	Air	Outdoor	Personal	Field Sample	N/A	57	10/20/2001	0.069												UNK	0	0	< 0.05236
1R-12410	N/A	Moxy	5000 Highway 37 N	Property	Shoulder	Air	Outdoor	Personal	Field Sample	N/A	827	10/20/2001	0.013		1	4		0.02213								1	4	0.02213
1R-12411	N/A	Moxy	5000 Highway 37 N	Property	Shoulder	Air	Outdoor	Personal	Field Sample	N/A	57	10/20/2001	< 0.047												UNK	0	0	< 0.05236
1R-12412	N/A		5000 Highway 37 N	Blank	NA	Air	N/A	Stationary	Field Blank	N/A		10/20/2001													UNK	0	0	
1R-12416	N/A		5000 Highway 37 N	Perimeter	SP-33	Air	Outdoor	Stationary	Field Sample	N/A	1393	10/22/2001	< 0.002												UNK	0	0	< 0.00428
1R-12427	N/A		5000 Highway 37 N	NAFU	SP-8	Air	Outdoor	Stationary	Field Sample	N/A	1050	10/22/2001	< 0.003												UNK	0	0	< 0.00568
1R-12428	N/A		5000 Highway 37 N	Clean Room	SP-9	Air	Indoor	Stationary	Field Sample	N/A	1536	10/22/2001	0.009												UNK	0	0	< 0.00389
1R-12429	N/A		5000 Highway 37 N	Property	SP-10	Air	Indoor	Stationary	Field Sample	N/A	1617	10/22/2001	0.019		0	1	0.00115	0.00461			0.00115			0.00115		0	1	0.00461
1R-12430	N/A		5000 Highway 37 N	Clean Room	SP-17	Air	Indoor	Stationary	Field Sample	N/A	1568	10/22/2001	0.008												UNK	0	0	< 0.00476
1R-12431	N/A		5000 Highway 37 N	NAFU	SP-18	Air	Outdoor	Stationary	Field Sample	N/A	1568	10/22/2001	< 0.002												UNK	0	0	< 0.00381
1R-12432	N/A		5000 Highway 37 N	Gate	SP-19	Air	Outdoor	Stationary	Field Sample	N/A	1542	10/22/2001	< 0.002												UNK	0	0	< 0.00484
1R-12433	N/A		5000 Highway 37 N	Perimeter	SP-34	Air	Outdoor	Stationary	Field Sample	N/A	1368	10/22/2001	< 0.002												UNK	0	0	< 0.00436
1R-12434	N/A		5000 Highway 37 N	Perimeter	SP-35	Air	Outdoor	Stationary	Field Sample	N/A	1327	10/22/2001	< 0.002												UNK	0	0	< 0.00450
1R-12435	N/A		5000 Highway 37 N	Property	SP-36	Air	Outdoor	Stationary	Field Sample	N/A	1336	10/22/2001	< 0.002												UNK	0	0	< 0.00447
1R-12441	N/A	Operate - Bulldozer, upper level	5000 Highway 37 N	Property	Shoulder	Air	Outdoor	Personal	Field Sample	N/A	800	10/22/2001	0.027		3	2	0.00058	0.02329			0.00058			0.00058		3	2	0.02329
1R-12442	N/A	Operate - Bulldozer, upper level	5000 Highway 37 N	Property	Shoulder	Air	Outdoor	Personal	Field Sample	N/A	59	10/22/2001	< 0.046												UNK	0	0	< 0.05058
1R-12443	N/A	Decon upper level	5000 Highway 37 N	Property	Shoulder	Air	Outdoor	Personal	Field Sample	N/A	834	10/22/2001			7	19	0.00056	0.11630			0.00056			0.00056		7	19	0.11630
1R-12444	N/A	Decon upper level	5000 Highway 37 N	Property	Shoulder	Air	Outdoor	Personal	Field Sample	N/A	57	10/22/2001	0.095												UNK	0	0	< 0.05236
1R-12446	N/A		5000 Highway 37 N	Blank	NA	Air	N/A	Stationary	Field Blank	N/A		10/22/2001													UNK	0	0	
1R-12447	N/A	Labor - flagger	5000 Highway 37 N	Property	Shoulder	Air	Outdoor	Personal	Field Sample	N/A	569	10/20/2001	< 0.005		1	0		0.00525								1	0	0.00525
1R-12448	N/A	Labor - flagger	5000 Highway 37 N	Property	Shoulder	Air	Outdoor	Personal	Field Sample	N/A	52	10/20/2001	< 0.052												UNK	0	0	< 0.05739
1R-12449	N/A	Operate - Bulldozer, lower level	5000 Highway 37 N	Property	Shoulder	Air	Outdoor	Personal	Field Sample	N/A	980	10/20/2001	0.019		3	7	0.00048	0.03807			0.00048			0.00048		3	7	0.03807
1R-12450	N/A	Operate - Bulldozer, lower level	5000 Highway 37 N	Property	Shoulder	Air	Outdoor	Personal	Field Sample	N/A	55	10/20/2001	0.08												UNK	0	0	< 0.05426
1R-12451	N/A		5000 Highway 37 N	Blank	NA	Air	N/A	Stationary	Field Blank	N/A		10/20/2001													UNK	0	0	
1R-12452	N/A		5000 Highway 37 N	Property	SP-37	Air	Outdoor	Stationary	Field Sample	N/A	1372	10/22/2001	< 0.002												UNK	0	0	< 0.00435
1R-12465	N/A		5000 Highway 37 N	Clean Room	SP-9	Air	Indoor	Stationary	Field Sample	N/A	1615	10/23/2001					0.00462				0.00462			0.00462		0	0	< 0.00462
1R-12465	N/A		5000 Highway 37 N	Clean Room	SP-9	Air	Indoor	Stationary	Field Sample	N/A	1615	10/23/2001	0.006												UNK	0	0	< 0.00462
1R-12466	N/A		5000 Highway 37 N	Volpe Trailer	SP-11	Air	Indoor	Stationary	Field Sample	N/A	1601	10/23/2001	0.004												UNK	0	0	< 0.00466
1R-12467	N/A		5000 Highway 37 N	Clean Room	SP-17	Air	Indoor	Stationary	Field Sample	N/A	1666	10/23/2001	0.004												UNK	0	0	< 0.00448
1R-12468	N/A		5000 Highway 37 N	Gate	SP-19	Air	Outdoor	Stationary	Field Sample	N/A	1415	10/23/2001	< 0.002												UNK	0	0	< 0.00527
1R-12474	N/A	Drive - Moxy	5000 Highway 37 N	Property	Shoulder	Air	Outdoor	Personal	Field Sample	N/A	815	10/24/2001													UNK	0	0	
1R-12475	N/A	Drive - Moxy	5000 Highway 37 N	Property	Shoulder	Air	Outdoor	Personal	Field Sample	N/A	63	10/24/2001	0.093		2	3	0.00474	0.23686			0.00474			0.00474		2	3	0.23686
1R-12476	N/A	Wash Truck lower	5000 Highway 37 N	Property	Shoulder	Air	Outdoor	Personal	Field Sample	N/A	803	10/24/2001	< 0.003												UNK	0	0	< 0.00465
1R-12477	N/A	Wash Truck lower	5000 Highway 37 N	Property	Shoulder	Air	Outdoor	Personal	Field Sample	N/A	69	10/24/2001	< 0.039												UNK	0	0	< 0.04325
1R-12478	N/A		5000 Highway 37 N	Blank	NA	Air	N/A	Stationary	Field Blank	N/A		10/23/2001													UNK	0	0	
1R-12482	N/A		5000 Highway 37 N	Blank	NA	Air	N/A	Personal	Field Blank	N/A		10/22/2001													UNK	0	0	
1R-12495	N/A		5000 Highway 37 N	Clean Room	SP-9	Air	Indoor	Stationary	Field Sample	N/A	1568	10/24/2001	0.003												UNK	0	0	< 0.00381
1R-12497	N/A		5000 Highway 37 N	Marcor Office	SP-12	Air	Indoor	Stationary	Field Sample	N/A	1558	10/24/2001	0.021												UNK	0	0	< 0.00479
1R-12498	N/A		5000 Highway 37 N	Clean Room	SP-17	Air	Indoor	Stationary	Field Sample	N/A	1555	10/24/2001	0.007												UNK	0	0	< 0.00384
1R-12499	N/A		5000 Highway 37 N	Gate	SP-19	Air	Outdoor	Stationary	Field Sample	N/A	1535	10/24/2001	< 0.002												UNK	0	0	< 0.00389
1R-12508	N/A		5000 Highway 37 N	Blank	NA	Air	N/A	Stationary	Field Blank	N/A		10/24/2001													UNK	0	0	
1R-12509	N/A		5000 Highway 37 N	Clean Room	SP-9	Air	Indoor	Stationary	Field Sample	N/A	1508	10/25/2001	0.017												UNK	0	0	< 0.00495
1R-12510	N/A		5000 Highway 37 N	Marcor Office	SP-13	Air	Indoor	Stationary	Field Sample	N/A	1601	10/25/2001	0.009												UNK	0	0	< 0.00466
1R-12511	N/A		5000 Highway 37 N	Clean Room	SP-17	Air	Indoor	Stationary	Field Sample	N/A	1513	10/25/2001	0.018												UNK	0	0	< 0.00493
1R-12512	N/A		5000 Highway 37 N	Gate	SP-19	Air	Outdoor	Stationary	Field Sample	N/A	1477	10/25/2001	0.004												UNK	0	0	< 0.00404
1R-12529	N/A	Operate - Bulldozer, upper level	5000 Highway 37 N	Property	Shoulder	Air	Outdoor	Personal	Field Sample	N/A	830	10/25/2001	0.1		1	5	0.00056	0.02694			0.00056			0.00056		1	5	0.02694
1R-12530	N/A	Operate - Bulldozer, upper level	5000 Highway 37 N	Property	Shoulder	Air	Outdoor	Personal	Field Sample	N/A	82	10/25/2001	0.129												UNK	0	0	< 0.03640
1R-12531	N/A	Decon upper level	5000 Highway 37 N	Property	Shoulder	Air	Outdoor	Personal	Field Sample	N/A	856	10/25/2001		overloaded											UNK	0	0	

Sample ID	Scenario	Task	Property Group (Location)	Sample Group	Location Description (Sub Location)	Media Type	Matrix	Sample Type	Category	Pre Post Clear	Vol (air=L)/ Area (dust=cm²)	Sample Date	PCM (METHOD - NIOSH 7400)	AHERA / ASTM 5755															
															Libby Amphiboles (LA)				Chrysotile (C)				Other Amphiboles (OA)				Total Asbestos			
													Fibers/CC	Filter Status Non Analyzed	S<5u	S>5u	Analytical Sensitivity (Air = S/cc) or (Dust = S/cm²)	Asb conc (Air = S/cc) or (Dust = S/cm²)	S<5u	S>5u	Analytical Sensitivity (Air = S/cc) or (Dust = S/cm²)	Asb conc (Air = S/cc) or (Dust = S/cm²)	S<5u	S>5u	Analytical Sensitivity (Air = S/cc) or (Dust = S/cm²)	Asb conc (Air = S/cc) or (Dust = S/cm²)	Asbestos Type Identified	S<5u	S>5u	Asb conc (Air = S/cc) or (Dust = S/cm²)
1R-12532	N/A	Decon upper level	5000 Highway 37 N	Property	Shoulder	Air	Outdoor	Personal	Field Sample	N/A	90	10/25/2001	0 226		2	3	0 00332	0 16581			0 00332				0 00332			2	3	0 16581
1R-12534	N/A		5000 Highway 37 N	Blank	NA	Air	N/A	Stationary	Field Blank	N/A		10/25/2001														UNK	0	0	
1R-12548	N/A		5000 Highway 37 N	Clean Room	SP-9	Air	Indoor	Stationary	Field Sample	N/A	1640	10/26/2001	0 005													UNK	0	0	< 0 00455
1R-12549	N/A		5000 Highway 37 N	Property	SP-14	Air	Indoor	Stationary	Field Sample	N/A	1610	10/26/2001	< 0 002													UNK	0	0	< 0 00463
1R-12550	N/A		5000 Highway 37 N	Clean Room	SP-17	Air	Indoor	Stationary	Field Sample	N/A	1640	10/26/2001	0.006													UNK	0	0	< 0.00455
1R-12551	N/A		5000 Highway 37 N	Gate	SP-19	Air	Outdoor	Stationary	Field Sample	N/A	1451	10/26/2001	< 0 002													UNK	0	0	< 0 00411
1R-12557	N/A	Tarping	5000 Highway 37 N	Property	Shoulder	Air	Outdoor	Personal	Field Sample	N/A	763	10/26/2001	0 019		1	3	0 00039	0 01565			0 00039				0.00039			1	3	0 01565
1R-12558	N/A	Tarping	5000 Highway 37 N	Property	Shoulder	Air	Outdoor	Personal	Field Sample	N/A	57	10/26/2001	< 0 047													UNK	0	0	< 0 05236
1R-12560	N/A		5000 Highway 37 N	Blank	NA	Air	N/A	Stationary	Field Blank	N/A		10/26/2001														UNK	0	0	
1R-12574	N/A		5000 Highway 37 N	Clean Room	SP-9	Air	Indoor	Stationary	Field Sample	N/A	1597	10/27/2001	0 012		0	1	0 00075	0 00374			0 00075				0.00075			0	1	0 00374
1R-12575	N/A		5000 Highway 37 N	Property	SP-15	Air	Indoor	Stationary	Field Sample	N/A	1597	10/27/2001	0 002													UNK	0	0	< 0 00374
1R-12576	N/A		5000 Highway 37 N	Clean Room	SP-17	Air	Indoor	Stationary	Field Sample	N/A	1578	10/27/2001	0 003													UNK	0	0	< 0 00473
1R-12577	N/A		5000 Highway 37 N	Gate	SP-19	Air	Outdoor	Stationary	Field Sample	N/A	1381	10/27/2001	< 0 002													UNK	0	0	< 0 00432
1R-12583	N/A	Volvo	5000 Highway 37 N	Property	Shoulder	Air	Outdoor	Personal	Field Sample	N/A	838	10/27/2001	0 029		5	7	0.00056	0 05342			0.00056				0.00056			5	7	0 05342
1R-12584	N/A	Volvo	5000 Highway 37 N	Property	Shoulder	Air	Outdoor	Personal	Field Sample	N/A	76	10/27/2001	< 0 035													UNK	0	0	< 0 03927
1R-12586	N/A		5000 Highway 37 N	Blank	NA	Air	N/A	Stationary	Field Blank	N/A		10/27/2001														UNK	0	0	
1R-12600	N/A		5000 Highway 37 N	NAFU	SP-8	Air	Outdoor	Stationary	Field Sample	N/A	1483	10/29/2001	0 004													UNK	0	0	< 0 00402
1R-12601	N/A		5000 Highway 37 N	Clean Room	SP-9	Air	Indoor	Stationary	Field Sample	N/A	1581	10/29/2001	0 011													UNK	0	0	< 0 00472
1R-12602	N/A		5000 Highway 37 N	Property	SP-10	Air	Indoor	Stationary	Field Sample	N/A	1588	10/29/2001	0.03													UNK	0	0	< 0.00470
1R-12603	N/A		5000 Highway 37 N	Clean Room	SP-17	Air	Indoor	Stationary	Field Sample	N/A	1594	10/29/2001	0 016													UNK	0	0	< 0 00468
1R-12604	N/A		5000 Highway 37 N	NAFU	SP-18	Air	Outdoor	Stationary	Field Sample	N/A	1591	10/29/2001	0 004													UNK	0	0	< 0 00469
1R-12605	N/A		5000 Highway 37 N	Gate	SP-19	Air	Outdoor	Stationary	Field Sample	N/A	1320	10/29/2001	0 005													UNK	0	0	< 0.00452
1R-12611	N/A	Decon upper level	5000 Highway 37 N	Property	Shoulder	Air	Outdoor	Personal	Field Sample	N/A	835	10/29/2001	0.191		27	23	0.00143	0.35742			0.00143				0.00143			27	23	0 35742
1R-12612	N/A	Decon upper level	5000 Highway 37 N	Property	Shoulder	Air	Outdoor	Personal	Field Sample	N/A	71	10/29/2001	0 57		3	6	0 00420	0 37832			0 00420				0 00420			3	6	0.37832
1R-12614	N/A	Operate - Bulldozer, upper level	5000 Highway 37 N	Property	Shoulder	Air	Outdoor	Personal	Field Sample	N/A	103	10/29/2001	0.121													UNK	0	0	< 0.02898
1R-12616	N/A		5000 Highway 37 N	Blank	NA	Air	N/A	Stationary	Field Blank	N/A		10/29/2001														UNK	0	0	
1R-12630	N/A		5000 Highway 37 N	Clean Room	SP-9	Air	Indoor	Stationary	Field Sample	N/A	1669	10/30/2001	0 025													UNK	0	0	< 0 00358
1R-12631	N/A		5000 Highway 37 N	Volpe Trailer	SP-11	Air	Indoor	Stationary	Field Sample	N/A	1659	10/30/2001	0 006													UNK	0	0	< 0 00360
1R-12632	N/A		5000 Highway 37 N	Clean Room	SP-17	Air	Indoor	Stationary	Field Sample	N/A	1418	10/30/2001	0 006													UNK	0	0	< 0 00421
1R-12641	N/A		5000 Highway 37 N	Blank	NA	Air	N/A	Stationary	Field Blank	N/A		10/30/2001														UNK	0	0	
1R-12642	N/A		5000 Highway 37 N	Gate	SP-19	Air	Outdoor	Stationary	Field Sample	N/A	1408	10/30/2001	< 0 002													UNK	0	0	< 0.00424
1R-12663	N/A		5000 Highway 37 N	Clean Room	SP-9	Air	Indoor	Stationary	Field Sample	N/A	1581	10/31/2001	0 009													UNK	0	0	< 0 00472
1R-12664	N/A		5000 Highway 37 N	Marcor Office	SP-12	Air	Indoor	Stationary	Field Sample	N/A	1573	10/31/2001	0 014													UNK	0	0	< 0.00474
1R-12672	N/A	10 wheel end gate	5000 Highway 37 N	Property	Shoulder	Air	Outdoor	Personal	Field Sample	N/A	51	10/31/2001	< 0 053													UNK	0	0	< 0.05852
1R-12673	N/A	10 wheel end gate	5000 Highway 37 N	Property	Shoulder	Air	Outdoor	Personal	Field Sample	N/A	802	10/31/2001		overloaded												UNK	0	0	
1R-12674	N/A	Wash Truck lower	5000 Highway 37 N	Property	Shoulder	Air	Outdoor	Personal	Field Sample	N/A	995	10/31/2001														UNK	0	0	
1R-12676	N/A		5000 Highway 37 N	Blank	NA	Air	N/A	Stationary	Field Blank	N/A		10/31/2001														UNK	0	0	
1R-12691	N/A		5000 Highway 37 N	Clean Room	SP-9	Air	Indoor	Stationary	Field Sample	N/A	1663	11/1/2001	0 01													UNK	0	0	< 0.00449
1R-12692	N/A		5000 Highway 37 N	Marcor Office	SP-13	Air	Indoor	Stationary	Field Sample	N/A	1738	11/1/2001	0 013													UNK	0	0	< 0.00429
1R-12693	N/A		5000 Highway 37 N	Clean Room	SP-17	Air	Indoor	Stationary	Field Sample	N/A	1549	11/1/2001	0 009													UNK	0	0	< 0.00482
1R-12699	N/A		5000 Highway 37 N	Gate	SP-19	Air	Outdoor	Stationary	Field Sample	N/A	1304	11/1/2001	< 0 002													UNK	0	0	< 0.00458
1R-12700	N/A	Decon upper level	5000 Highway 37 N	Property	Shoulder	Air	Outdoor	Personal	Field Sample	N/A	416	11/1/2001	0 397		33	26	0 00797	1.41094			0 00797				0 00797			33	26	1.41094
1R-13001	N/A	Decon upper level	5000 Highway 37 N	Property	Shoulder	Air	Outdoor	Personal	Field Sample	N/A	396	11/1/2001	0 217													UNK	0	0	
1R-13002	N/A	Decon upper level	5000 Highway 37 N	Property	Shoulder	Air	Outdoor	Personal	Field Sample	N/A	57	11/1/2001	1 624													UNK	0	0	
1R-13003	N/A	Operate - Bulldozer, upper level	5000 Highway 37 N	Property	Shoulder	Air	Outdoor	Personal	Field Sample	N/A	838	11/1/2001	0 049													UNK	0	0	
1R-13004	N/A	Operate - Bulldozer, upper level	5000 Highway 37 N	Property	Shoulder	Air	Outdoor	Personal	Field Sample	N/A	67	11/1/2001	< 0 04		1	0		0 04454										1	0	0.04454
1R-13005	N/A		5000 Highway 37 N	Blank	NA	Air	N/A	Stationary	Field Blank	N/A		11/1/2001														UNK	0	0	
1R-13013	N/A		5000 Highway 37 N	Perimeter	SP-29	Air	Outdoor	Stationary	Field Sample	N/A	1457	11/2/2001	0 003		0	1	0 00082	0.00410			0 00082				0 00082			0	1	0.00410
1R-13014	N/A		5000 Highway 37 N	Perimeter	SP-30	Air	Outdoor	Stationary	Field Sample	N/A	1490	11/2/2001	< 0 002													UNK	0	0	< 0.00401
1R-13016	N/A		5000 Highway 37 N	Clean Room	SP-9	Air	Indoor	Stationary	Field Sample	N/A	1578	11/2/2001	0 012													UNK	0	0	< 0.00473
1R-13017	N/A		5000 Highway 37 N	Marcor Office	SP-14	Air	Outdoor	Stationary	Field Sample	N/A	1382	11/2/2001	< 0 002													UNK	0	0	< 0 00432
1R-13018	N/A		5000 Highway 37 N	Clean Room	SP-17	Air	Indoor	Stationary	Field Sample	N/A	1483	11/2/2001	0 02													UNK	0	0	< 0.00402
1R-13019	N/A		5000 Highway 37 N	Gate	SP-19	Air	Outdoor	Stationary	Field Sample	N/A	1311	11/2/2001	< 0 002													UNK	0	0	< 0.00455
1R-13025	N/A	Operate - Excavator	5000 Highway 37 N	Property	Shoulder	Air	Outdoor	Personal	Field Sample	N/A	781	11/2/2001	0 006													UNK	0	0	< 0.00478
1R-13026	N/A	Operate - Excavator	5000 Highway 37 N	Property	Shoulder	Air	Outdoor	Personal	Field Sample	N/A	61	11/2/2001	< 0 044													UNK	0	0	< 0 04893
1R-13028	N/A	Mechanic	5000 Highway 37 N	Property	Shoulder	Air	Outdoor	Personal	Field Sample	N/A	59	11/2/2001	< 0 046													UNK	0	0	< 0 05058
1R-13029	N/A	Labor - delarp	5000 Highway 37 N	Property	Shoulder	Air	Outdoor	Personal	Field Sample	N/A	764	11/2/2001	0 045		2	3	0 00061	0 02445			0.00061				0.00061			2	3	0 02445

Sample ID	Scenario	Task	Property Group (Location)	Sample Group	Location Description (Sub Location)	Media Type	Matrix	Sample Type	Category	Pre Post Clear	Vol (air=L)/ Area (dust=cm²)	Sample Date	PCM (METHOD - NIOSH 7400) Fibers/CC	Filter Status Non Analyzed	AHERA / ASTM 5755													
															Libby Amphiboles (LA)				Chrysotile (C)				Other Amphiboles (OA)				Total Asbestos			
															S<5u	S>5u	Analytical Sensitivity (Air = S/cc) or (Dust = S/cm²)	Asb conc (Air = S/cc) or (Dust = S/cm²)	S<5u	S>5u	Analytical Sensitivity (Air = S/cc) or (Dust = S/cm²)	Asb conc (Air = S/cc) or (Dust = S/cm²)	S<5u	S>5u	Analytical Sensitivity (Air = S/cc) or (Dust = S/cm²)	Asb conc (Air = S/cc) or (Dust = S/cm²)	Asbestos Type Identified	S<5u	S>5u	Asb conc (Air = S/cc) or (Dust = S/cm²)
1R-13030	N/A	Labor - delarp	5000 Highway 37 N	Property	Shoulder	Air	Outdoor	Personal	Field Sample	N/A	57	11/2/2001	1.625		9	23	0.00524	1.67551			0.00524				0.00524			9	23	1.67551
1R-13031	N/A		5000 Highway 37 N	Blank	NA	Air	N/A	Stationary	Field Blank	N/A		11/2/2001															UNK	0	0	
1R-13034	N/A		5000 Highway 37 N	Property	West river bank	Air	Outdoor	Stationary	Field Sample	Clear	1338	11/2/2001	0.002														UNK	0	0	< 0.00446
1R-13035	N/A		5000 Highway 37 N	Property	West river bank	Air	Outdoor	Stationary	Field Sample	Clear	1353	11/2/2001	< 0.002														UNK	0	0	< 0.00441
1R-13036	N/A		5000 Highway 37 N	Property	West river bank	Air	Outdoor	Stationary	Field Sample	Clear	1407	11/2/2001	< 0.002														UNK	0	0	< 0.00424
1R-13037	N/A		5000 Highway 37 N	Property	West river bank	Air	Outdoor	Stationary	Field Sample	Clear	1407	11/2/2001	< 0.002														UNK	0	0	< 0.00424
1R-13038	N/A		5000 Highway 37 N	Property	West river bank	Air	Outdoor	Stationary	Field Sample	Clear	1434	11/2/2001	0.002														UNK	0	0	< 0.00416
1R-13040	N/A		5000 Highway 37 N	Blank	NA	Air	N/A	Personal	Field Blank	N/A		11/2/2001															UNK	0	0	
1R-13041	N/A		5000 Highway 37 N	Gate	SP-19	Air	Outdoor	Stationary	Field Sample	N/A	1434	11/3/2001	< 0.002														UNK	0	0	< 0.00416
1R-13043	N/A		5000 Highway 37 N	Clean Room	SP-9	Air	Indoor	Stationary	Field Sample	N/A	1672	11/3/2001	0.004														UNK	0	0	< 0.00446
1R-13044	N/A		5000 Highway 37 N	Property	SP-15	Air	Outdoor	Stationary	Field Sample	N/A	1718	11/3/2001	< 0.002														UNK	0	0	< 0.00434
1R-13045	N/A		5000 Highway 37 N	Clean Room	SP-17	Air	Indoor	Stationary	Field Sample	N/A	1447	11/3/2001	0.013														UNK	0	0	< 0.00413
1R-13049	N/A	Drive - Truck	5000 Highway 37 N	Property	Shoulder	Air	Outdoor	Personal	Field Sample	N/A	816	11/3/2001	0.017		2	7	0.00057	0.04115			0.00057				0.00057			2	7	0.04115
1R-13050	N/A	Drive - Truck	5000 Highway 37 N	Property	Shoulder	Air	Outdoor	Personal	Field Sample	N/A	408	11/3/2001	0.025		2	3	0.00073	0.03657			0.00073				0.00073			2	3	0.03657
1R-13052	N/A		5000 Highway 37 N	Blank	NA	Air	N/A	Stationary	Field Blank	N/A		11/3/2001															UNK	0	0	
1R-13073	N/A		5000 Highway 37 N	Clean Room	SP-9	Air	Indoor	Stationary	Field Sample	N/A	1666	11/5/2001	0.011		0	0	0.00448	< 0.00448	0	0	0.00448	< 0.00448	0	0	0.00448	< 0.00448		0	0	< 0.00448
1R-13074	N/A		5000 Highway 37 N	Property	SP-10	Air	Indoor	Stationary	Field Sample	N/A	1656	11/5/2001	0.014														UNK	0	0	< 0.00451
1R-13075	N/A		5000 Highway 37 N	Clean Room	SP-17	Air	Indoor	Stationary	Field Sample	N/A	1666	11/5/2001	0.004														UNK	0	0	< 0.00448
1R-13076	N/A		5000 Highway 37 N	NAFU	SP-18	Air	Outdoor	Stationary	Field Sample	N/A	1656	11/5/2001	< 0.002														UNK	0	0	< 0.00451
1R-13077	N/A		5000 Highway 37 N	Gate	SP-19	Air	Outdoor	Stationary	Field Sample	N/A	1307	11/5/2001	< 0.002														UNK	0	0	< 0.00457
1R-13080	N/A		5000 Highway 37 N	Blank	NA	Air	N/A	Personal	Field Blank	N/A		11/5/2001															UNK	0	0	
1R-13081	N/A	Decon upper level	5000 Highway 37 N	Property	Shoulder	Air	Outdoor	Personal	Field Sample	N/A	858	11/5/2001	0.229		41	24	0.00871	1.13181			0.00871				0.00871			41	24	1.13181
1R-13082	N/A	Decon upper level	5000 Highway 37 N	Property	Shoulder	Air	Outdoor	Personal	Field Sample	N/A	57	11/5/2001	0.241		1	5	0.00524	0.31416			0.00524				0.00524			1	5	0.31416
1R-13083	N/A	Operate - Bulldozer, upper level	5000 Highway 37 N	Property	Shoulder	Air	Outdoor	Personal	Field Sample	N/A	788	11/5/2001	0.078		7	15	0.00059	0.10415			0.00059				0.00059			7	15	0.10415
1R-13084	N/A	Operate - Bulldozer, upper level	5000 Highway 37 N	Property	Shoulder	Air	Outdoor	Personal	Field Sample	N/A	55	11/5/2001	2.108		3	27	0.00543	1.62791			0.00543				0.00543			3	27	1.62791
1R-13089	N/A		5000 Highway 37 N	Clean Room	SP-9	Air	Indoor	Stationary	Field Sample	N/A	1607	11/6/2001	0.005														UNK	0	0	< 0.00371
1R-13090	N/A		5000 Highway 37 N	Volpe Trailer	SP-11	Air	Indoor	Stationary	Field Sample	N/A	1552	11/6/2001	0.002														UNK	0	0	< 0.00481
1R-13091	N/A		5000 Highway 37 N	Clean Room	SP-17	Air	Indoor	Stationary	Field Sample	N/A	1607	11/6/2001	0.007														UNK	0	0	< 0.00464
1R-13097	N/A	Labor - flagger	5000 Highway 37 N	Property	Shoulder	Air	Outdoor	Personal	Field Sample	N/A	649	11/6/2001	0.015														UNK	0	0	< 0.00461
1R-13099	N/A	Wash Truck lower	5000 Highway 37 N	Property	Shoulder	Air	Outdoor	Personal	Field Sample	N/A	752	11/6/2001		damaged												UNK	0	0	
1R-13102	N/A		5000 Highway 37 N	Blank	NA	Air	N/A	Stationary	Field Blank	N/A		11/6/2001															UNK	0	0	
1R-13122	N/A		5000 Highway 37 N	Clean Room	SP-9 Marcor	Air	Indoor	Stationary	Field Sample	N/A	1693	11/7/2001	0.007		1	0		0.00441										1	0	0.00441
1R-13123	N/A		5000 Highway 37 N	Office	SP-12	Air	Indoor	Stationary	Field Sample	N/A	1692	11/7/2001	0.026														UNK	0	0	< 0.00441
1R-13124	N/A		5000 Highway 37 N	Clean Room	SP-17	Air	Indoor	Stationary	Field Sample	N/A	1725	11/7/2001	0.007														UNK	0	0	< 0.00433
1R-13125	N/A		5000 Highway 37 N	Gate	SP-19	Air	Outdoor	Stationary	Field Sample	N/A	1382	11/7/2001	< 0.002														UNK	0	0	< 0.00432
1R-13129	N/A	Tarping	5000 Highway 37 N	Property	Shoulder	Air	Outdoor	Personal	Field Sample	N/A	771	11/7/2001	0.03		2	8	0.00060	0.04839			0.00060				0.00060			2	8	0.04839
1R-13130	N/A	Tarping	5000 Highway 37 N	Property	Shoulder	Air	Outdoor	Personal	Field Sample	N/A	63	11/7/2001	0.117		1	1	0.00474	0.09475			0.00474				0.00474			1	1	0.09475
1R-13132	N/A		5000 Highway 37 N	Blank	NA	Air	N/A	Stationary	Field Blank	N/A		11/7/2001															UNK	0	0	
1R-13147	N/A		5000 Highway 37 N	Clean Room	SP-9	Air	Indoor	Stationary	Field Sample	N/A	1659	11/8/2001	0.003														UNK	0	0	< 0.00450
1R-13148	N/A		5000 Highway 37 N	Office	Marcor SP-13	Air	Indoor	Stationary	Field Sample	N/A	1597	11/8/2001	0.01														UNK	0	0	< 0.00467
1R-13149	N/A		5000 Highway 37 N	Clean Room	SP-17	Air	Indoor	Stationary	Field Sample	N/A	1625	11/8/2001	0.006														UNK	0	0	< 0.00459
1R-13150	N/A		5000 Highway 37 N	Gate	SP-19	Air	Outdoor	Stationary	Field Sample	N/A	1296	11/8/2001	< 0.002														UNK	0	0	< 0.00461
1R-13153	N/A		5000 Highway 37 N	Blank	NA	Air	N/A	Personal	Field Blank	N/A		11/8/2001															UNK	0	0	
1R-13154	N/A	Operate - Bulldozer, upper level	5000 Highway 37 N	Property	Shoulder	Air	Outdoor	Personal	Field Sample	N/A	813	11/8/2001	0.039		4	8	0.00057	0.05506			0.00057				0.00057			4	8	0.05506
1R-13155	N/A	Operate - Bulldozer, upper level	5000 Highway 37 N	Property	Shoulder	Air	Outdoor	Personal	Field Sample	N/A	57	11/8/2001	0.129		0	1	0.00524	0.05236			0.00524				0.00524			0	1	0.05236
1R-13157	N/A		5000 Highway 37 N	Blank	NA	Air	N/A	Stationary	Field Blank	N/A		11/8/2001															UNK	0	0	
1R-13158	N/A	Mechanic	5000 Highway 37 N	Property	Shoulder	Air	Outdoor	Personal	Field Sample	N/A	372	11/2/2001	< 0.007														UNK	0	0	< 0.00802
1R-13171	N/A		5000 Highway 37 N	Clean Room	SP-9 Marcor	Air	Indoor	Stationary	Field Sample	N/A	1678	11/9/2001	0.01														UNK	0	0	< 0.00445
1R-13172	N/A		5000 Highway 37 N	Office	SP-14	Air	Outdoor	Stationary	Field Sample	N/A	1680	11/9/2001	0.004														UNK	0	0	< 0.00444
1R-13173	N/A		5000 Highway 37 N	Clean Room	SP-17	Air	Indoor	Stationary	Field Sample	N/A	1725	11/9/2001	0.016														UNK	0	0	< 0.00433
1R-13174	N/A		5000 Highway 37 N	Gate	SP-19	Air	Outdoor	Stationary	Field Sample	N/A	1381	11/9/2001	0.008														UNK	0	0	< 0.00432
1R-13176	N/A	Drive - Truck	5000 Highway 37 N	Property	Shoulder	Air	Outdoor	Personal	Field Sample	N/A	777	11/9/2001	0.088		4	7	0.00038	0.04225			0.00038				0.00038			4	7	0.04225
1R-13177	N/A	Drive - Truck	5000 Highway 37 N	Property	Shoulder	Air	Outdoor	Personal	Field Sample	N/A	56	11/9/2001	0.07														UNK	0	0	< 0.05329
1R-13178	N/A	Operate - Excavator	5000 Highway 37 N	Property	Shoulder	Air	Outdoor	Personal	Field Sample	N/A	690	11/9/2001	0.035		5	14	0.00043	0.08206			0.00043				0.00043			5	14	0.08206
1R-13179	N/A	Operate - Excavator	5000 Highway 37 N	Property	Shoulder	Air	Outdoor	Personal	Field Sample	N/A	61	11/9/2001	0.088														UNK	0	0	< 0.04893
1R-13181	N/A		5000 Highway 37 N	Blank	NA	Air	N/A	Stationary	Field Blank	N/A		11/9/2001															UNK	0	0	

Criteria:

Server-Database: \\204.47.48.36\Libby2

Sample ID	Scenario	Task	Property Group (Location)	Sample Group	Location Description (Sub Location)	Media Type	Matrix	Sample Type	Category	Pre Post Clear	Vol (air=L)/ Area (dust=cm²)	Sample Date	PCM (METHOD - NIOSH 7400) Fibers/CC	AHERA / ASTM 5755 Filter Status Non Analyzed	Libby Amphiboles (LA) S<5u	LA S>5u	LA Analytical Sensitivity (Air = S/cc) or (Dust = S/cm²)	LA Asb conc (Air = S/cc) or (Dust = S/cm²)	Chrysotile (C) S<5u	C S>5u	C Analytical Sensitivity (Air = S/cc) or (Dust = S/cm²)	C Asb conc (Air = S/cc) or (Dust = S/cm²)	Other Amphiboles (OA) S<5u	OA S>5u	OA Analytical Sensitivity (Air = S/cc) or (Dust = S/cm²)	OA Asb conc (Air = S/cc) or (Dust = S/cm²)	Asbestos Type Identified	Total Asbestos S<5u	Total S>5u	Total Asb conc (Air = S/cc) or (Dust = S/cm²)
1R-13182	N/A	Decon upper level	5000 Highway 37 N	Property	Shoulder	Air	Outdoor	Personal	Field Sample	N/A	814	11/8/2001		overloaded													UNK	0	0	
1R-13183	N/A	Decon upper level	5000 Highway 37 N	Property	Shoulder	Air	Outdoor	Personal	Field Sample	N/A	57	11/8/2001		damaged													UNK	0	0	
1R-13194	N/A		5000 Highway 37 N	Clean Room	SP-9	Air	Indoor	Stationary	Field Sample	N/A	1235	11/10/2001	0 006														UNK	0	0	< 0 00483
1R-13195	N/A		5000 Highway 37 N	Property	SP-15	Air	Outdoor	Stationary	Field Sample	N/A	1646	11/10/2001	< 0.002														UNK	0	0	< 0 00453
1R-13196	N/A		5000 Highway 37 N	Clean Room	SP-17	Air	Indoor	Stationary	Field Sample	N/A	1689	11/10/2001	0.004														UNK	0	0	< 0 00442
1R-13197	N/A		5000 Highway 37 N	Gate	SP-19	Air	Outdoor	Stationary	Field Sample	N/A	1376	11/10/2001	< 0 002														UNK	0	0	< 0 00434
1R-13200	N/A		5000 Highway 37 N	Blank	NA	Air	N/A	Stationary	Field Blank	N/A		11/10/2001															UNK	0	0	
1R-13211	N/A		5000 Highway 37 N	Clean Room	SP-9	Air	Indoor	Stationary	Field Sample	N/A	1492	11/12/2001	0.02														UNK	0	0	< 0.00400
1R-13212	N/A		5000 Highway 37 N	Property	SP-10	Air	Indoor	Stationary	Field Sample	N/A	1653	11/12/2001	0.029														UNK	0	0	< 0.00451
1R-13213	N/A		5000 Highway 37 N	Clean Room	SP-17	Air	Indoor	Stationary	Field Sample	N/A	1563	11/12/2001	0 026														UNK	0	0	< 0 00477
1R-13214	N/A		5000 Highway 37 N	Gate	SP-19	Air	Outdoor	Stationary	Field Sample	N/A	1431	11/12/2001	0.003														UNK	0	0	< 0 00417
1R-13216	N/A	Decon upper level	5000 Highway 37 N	Property	Shoulder	Air	Outdoor	Personal	Field Sample	N/A	758	11/12/2001	0 377		9	36	0 00062	0 22147			0.00062				0 00062			9	36	0 22147
1R-13217	N/A	Decon upper level	5000 Highway 37 N	Property	Shoulder	Air	Outdoor	Personal	Field Sample	N/A	55	11/12/2001	1 344		4	9	0.00543	0.70543			0.00543				0 00543			4	9	0.70543
1R-13218	N/A	Operate - Bulldozer, upper level	5000 Highway 37 N	Property	Shoulder	Air	Outdoor	Personal	Field Sample	N/A	664	11/12/2001	0.167		8	18	0.00055	0.12985			0.00055				0.00055			8	18	0.12985
1R-13219	N/A	Operate - Bulldozer, upper level	5000 Highway 37 N	Property	Shoulder	Air	Outdoor	Personal	Field Sample	N/A	64	11/12/2001	0.646		3	7	0 00474	0 47373			0.00474				0.00474			3	7	0.47373
1R-13281	N/A		5000 Highway 37 N	Hwy 37	Rainy Creek North of Hwy 37 Perimeter fence	Air	Outdoor	Stationary I	Field Sample	Clear	1417	11/8/2001	< 0.002														UNK	0	0	< 0.00421
1R-13282	N/A		5000 Highway 37 N	Property	North of Rainy Creek, West of Flyway Rd	Air	Outdoor	Stationary	Field Sample	Clear	1396	11/8/2001	< 0.002														UNK	0	0	< 0.00428
1R-13283	N/A		5000 Highway 37 N	Property	North of Rainy Creek, West of Flyway Rd	Air	Outdoor	Stationary	Field Sample	Clear	1384	11/8/2001	0.002														UNK	0	0	< 0 00431
1R-13284	N/A		5000 Highway 37 N	Property	South of treeline West of Flyway Rd	Air	Outdoor	Stationary	Field Sample	Clear	1366	11/8/2001	< 0.002														UNK	0	0	< 0.00437
1R-13285	N/A		5000 Highway 37 N	Property	South of treeline West of Flyway Rd	Air	Outdoor	Stationary	Field Sample	Clear	1363	11/8/2001	< 0.002														UNK	0	0	< 0.00438
1R-13287	N/A		5000 Highway 37 N	Blank	NA	Air	N/A	Personal	Field Blank	Clear		11/2/2001															UNK	0	0	
1R-13376	N/A		5000 Highway 37 N	Property	Decon trailer #1, clean room	Air	Indoor	Stationary	Field Sample	N/A	1219	12/8/2001	0.01		1	0		0.00490										1	0	0 00490
1R-13377	N/A		5000 Highway 37 N	Property	Decon trailer #1, showers	Air	Indoor	Stationary	Field Sample	N/A	1219	12/8/2001	0.005														UNK	0	0	< 0.00490
1R-13378	N/A		5000 Highway 37 N	Property	Decon trailer #1, change room	Air	Indoor	Stationary	Field Sample	N/A	1219	12/8/2001	0.015		0	1	0.00098	0.00490			0.00098				0.00098			0	1	0.00490
1R-13504	N/A		5000 Highway 37 N	Blank	NA	Air	N/A	Stationary	Field Blank	N/A		11/12/2001															UNK	0	0	
1R-13506	N/A		5000 Highway 37 N	NAFU	SP-18	Air	Outdoor	Stationary	Field Sample	N/A	1500	11/12/2001	< 0.002														UNK	0	0	< 0.00497
1R-13507	N/A		5000 Highway 37 N	Property	SP-1	Air	Outdoor	Stationary I	Field Sample	N/A	1552	11/13/2001		overloaded													UNK	0	0	
1R-13508	N/A		5000 Highway 37 N	Property	SP-2	Air	Outdoor	Stationary I	Field Sample	N/A	1539	11/13/2001		overloaded													UNK	0	0	
1R-13515	N/A		5000 Highway 37 N	Blank	NA	Air	N/A	Personal	Field Blank	N/A		11/13/2001															UNK	0	0	
1R-13517	N/A		5000 Highway 37 N	Clean Room	SP-9	Air	Indoor	Stationary	Field Sample	N/A	1575	11/13/2001	0.005														UNK	0	0	< 0.00474
1R-13518	N/A		5000 Highway 37 N	Volpe Trailer	SP-11	Air	Indoor	Stationary	Field Sample	N/A	1568	11/13/2001	0.006														UNK	0	0	< 0.00476
1R-13519	N/A		5000 Highway 37 N	Clean Room	SP-17	Air	Indoor	Stationary	Field Sample	N/A	1571	11/13/2001	0.013														UNK	0	0	< 0 00475
1R-13520	N/A		5000 Highway 37 N	Gate	SP-19	Air	Outdoor	Stationary	Field Sample	N/A	1252	11/13/2001	< 0.002														UNK	0	0	< 0 00477
1R-13522	N/A		5000 Highway 37 N	Blank	NA	Air	N/A	Stationary	Field Blank	N/A		11/13/2001															UNK	0	0	
1R-13524	N/A		5000 Highway 37 N	Clean Room	SP-9	Air	Indoor	Stationary	Field Sample	N/A	1421	11/14/2001	0.017														UNK	0	0	< 0 00420
1R-13525	N/A		5000 Highway 37 N	Marcor Office	SP-12	Air	Indoor	Stationary	Field Sample	N/A	1496	11/14/2001	0.028														UNK	0	0	< 0.00499
1R-13526	N/A		5000 Highway 37 N	Clean Room	SP-17	Air	Indoor	Stationary	Field Sample	N/A	1434	11/14/2001	0.012														UNK	0	0	< 0.00416
1R-13527	N/A		5000 Highway 37 N	Gate	SP-19	Air	Outdoor	Stationary	Field Sample	N/A	1284	11/14/2001	0.002														UNK	0	0	< 0 00465
1R-13529	N/A		5000 Highway 37 N	Blank	NA	Air	N/A	Stationary	Field Blank	N/A		11/14/2001															UNK	0	0	
1R-13531	N/A		5000 Highway 37 N	Property	SP-1	Air	Outdoor	Stationary I	Field Sample	N/A	1506	11/14/2001		overloaded													UNK	0	0	
1R-13532	N/A		5000 Highway 37 N	Property	SP-2	Air	Outdoor	Stationary I	Field Sample	N/A	1503	11/14/2001		overloaded													UNK	0	0	
1R-13539	N/A		5000 Highway 37 N	Blank	NA	Air	N/A	Personal	Field Blank	N/A		11/14/2001															UNK	0	0	
1R-13541	N/A	Detail #2	5000 Highway 37 N	Property	Shoulder	Air	Outdoor	Personal	Field Sample	N/A	429	11/14/2001	0.121		6	17	0.00070	0.16001			0.00070				0.00070			6	17	0.16001
1R-13542	N/A	Detail #2	5000 Highway 37 N	Property	Shoulder	Air	Outdoor	Personal	Field Sample	N/A	73	11/14/2001	0.161		0	1	0.00409	0.04088			0.00409				0.00409			0	1	0.04088
1R-13543	N/A	Detail #2	5000 Highway 37 N	Property	Shoulder	Air	Outdoor	Personal	Field Sample	N/A	360	11/14/2001	0.081		5	5	0.00083	0.08313			0.00083				0.00083			5	5	0.08313
1R-13544	N/A	Detail #2	5000 Highway 37 N	Property	Shoulder	Air	Outdoor	Personal	Field Sample	N/A	386	11/14/2001	0.099		1	1	0.00077	0.01546			0.00077				0.00077			1	1	0 01546
1R-13545	N/A	Detail #2	5000 Highway 37 N	Property	Shoulder	Air	Outdoor	Personal	Field Sample	N/A	78	11/14/2001	0.038														UNK	0	0	< 0 03876
1R-13547	N/A	Tire shop	5000 Highway 37 N	Property	Shoulder	Air	Outdoor	Personal	Field Sample	N/A	424	11/16/2001		damaged													UNK	0	0	
1R-13548	N/A	Tire shop	5000 Highway 37 N	Property	Shoulder	Air	Outdoor	Personal	Field Sample	N/A	63	11/16/2001															UNK	0	0	< 0.04737
1R-13549	N/A	Tire shop	5000 Highway 37 N	Property	Shoulder	Air	Outdoor	Personal	Field Sample	N/A	314	11/16/2001			1	3	0.00095	0.03802			0.00095				0.00095			1	3	0.03802
1R-13550	N/A		5000 Highway 37 N	Clean Room	SP-9	Air	Indoor	Stationary	Field Sample	N/A	1659	11/15/2001	0.02														UNK	0	0	< 0.00450
1R-13551	N/A		5000 Highway 37 N	Marcor Office	SP-13	Air	Indoor	Stationary	Field Sample	N/A	1653	11/15/2001	0 028														UNK	0	0	< 0.00451
1R-13555	N/A		5000 Highway 37 N	Blank	NA	Air	N/A	Personal	Field Blank	N/A		11/15/2001															UNK	0	0	
1R-13556	N/A		5000 Highway 37 N	Blank	NA	Air	N/A	Stationary	Field Blank	N/A		11/15/2001															UNK	0	0	
1R-13557	N/A		5000 Highway 37 N	Property	SP-2	Air	Outdoor	Stationary I	Field Sample	N/A	1545	11/15/2001	< 0.002														UNK	0	0	< 0.00483
1R-13564	N/A		5000 Highway 37 N	Blank	NA	Air	N/A	Personal	Field Blank	N/A		11/16/2001															UNK	0	0	
1R-13566	N/A	Detail #1	5000 Highway 37 N	Property	Shoulder	Air	Outdoor	Personal	Field Sample	N/A	438	11/15/2001	0.033		4	0		0.02726										4	0	0.02726
1R-13568	N/A	Detail #1	5000 Highway 37 N	Property	Shoulder	Air	Outdoor	Personal	Field Sample	N/A	363	11/15/2001	0.032		5	6	0.00082	0.09044			0.00082				0.00082			5	6	0.09044

Criteria:

Sample ID	Scenario	Task	Property Group (Location)	Sample Group	Location Description (Sub Location)	Media Type	Matrix	Sample Type	Category	Pre Post Clear	Vol (air=L)/ Area (dust=cm²)	Sample Date	PCM (METHOD - NIOSH 7400)	AHERA / ASTM 5755															
															Libby Amphiboles (LA)				Chrysotile (C)				Other Amphiboles (OA)				Total Asbestos			
													Fibers/CC	Filter Status Non Analyzed	S<5u	S>5u	Analytical Sensitivity (Air = S/cc) or (Dust = S/cm²)	Asb conc (Air = S/cc) or (Dust = S/cm²)	S<5u	S>5u	Analytical Sensitivity (Air = S/cc) or (Dust = S/cm²)	Asb conc (Air = S/cc) or (Dust = S/cm²)	S<5u	S>5u	Analytical Sensitivity (Air = S/cc) or (Dust = S/cm²)	Asb conc (Air = S/cc) or (Dust = S/cm²)	Asbestos Type Identified	S<5u	S>5u	Asb conc (Air = S/cc) or (Dust = S/cm²)
1R-13569	N/A		5000 Highway 37 N	Decon Trailer	Decon trailer #2, locker room	Air	Indoor	Stationary	Field Sample	Clear	1254	11/16/2001			1	0		0.00476										1	0	0.00476
1R-13570	N/A		5000 Highway 37 N	Decon Trailer	Decon trailer #2, shower area	Air	Indoor	Stationary	Field Sample	Clear	1254	11/16/2001															UNK	0	0	< 0.00476
1R-13571	N/A		5000 Highway 37 N	Decon Trailer	Decon trailer #2, change area	Air	Indoor	Stationary	Field Sample	Clear	1254	11/16/2001															UNK	0	0	< 0.00476
1R-13572	N/A		5000 Highway 37 N	Blank	NA	Air	N/A	Stationary	Lot Blank	N/A		11/16/2001															UNK	0	0	
1R-13574	N/A		5000 Highway 37 N	Property	SP-2	Air	Outdoor	Stationary	Field Sample	N/A	1558	11/16/2001		overloaded													UNK	0	0	
1R-13581	N/A		5000 Highway 37 N	Clean Room	SP-9	Air	Indoor	Stationary	Field Sample	N/A	1725	11/16/2001															UNK	0	0	< 0.00433
1R-13584	N/A		5000 Highway 37 N	Blank	NA	Air	N/A	Stationary	Field Blank	N/A		11/16/2001															UNK	0	0	
1R-13586	N/A		5000 Highway 37 N	Property	SP-2	Air	Outdoor	Stationary	Field Sample	N/A	1630	11/26/2001	< 0.002														UNK	0	0	< 0.00458
1R-13589	N/A		5000 Highway 37 N	Clean Room	SP-9	Air	Indoor	Stationary	Field Sample	N/A	1637	11/26/2001	0.005														UNK	0	0	< 0.00456
1R-13590	N/A		5000 Highway 37 N	Property	SP-10	Air	Outdoor	Stationary	Field Sample	N/A	1607	11/26/2001	0.004														UNK	0	0	< 0.00464
1R-13596	N/A		5000 Highway 37 N	NAFU	SP-8	Air	Outdoor	Stationary	Field Sample	N/A	1421	11/26/2001	< 0.002														UNK	0	0	< 0.00420
1R-13597	N/A		5000 Highway 37 N	Clean Room	Clean room	Air	Indoor	Stationary	Field Sample	N/A	1813	11/26/2001	0.004														UNK	0	0	< 0.00412
1R-13598	N/A		5000 Highway 37 N	Property	Showers	Air	Indoor	Stationary	Field Sample	N/A	1813	11/26/2001	0.004														UNK	0	0	< 0.00412
1R-13599	N/A		5000 Highway 37 N	Property	Change room	Air	Indoor	Stationary	Field Sample	N/A	1813	11/26/2001	< 0.002														UNK	0	0	< 0.00412
1R-13600	N/A		5000 Highway 37 N	Blank	NA	Air	N/A	Personal	Field Blank	N/A		11/26/2001															UNK	0	0	
1R-13604	N/A		5000 Highway 37 N	Property	SP-2	Air	Outdoor	Stationary	Field Sample	N/A	1601	11/27/2001	< 0.002														UNK	0	0	< 0.00466
1R-13605	N/A		5000 Highway 37 N	Clean Room	SP-9	Air	Outdoor	Stationary	Field Sample	N/A	1741	11/27/2001	0.005														UNK	0	0	< 0.00429
1R-13613	N/A		5000 Highway 37 N	Volpe Trailer	SP-11	Air	Indoor	Stationary	Field Sample	N/A	1565	11/27/2001	0.003		1	0		0.00477										1	0	0.00477
1R-13614	N/A		5000 Highway 37 N	Blank	NA	Air	N/A	Personal	Field Blank	N/A		11/27/2001															UNK	0	0	
1R-13616	N/A		5000 Highway 37 N	Property	SP-2	Air	Outdoor	Stationary	Field Sample	N/A	1549	11/28/2001	< 0.002														UNK	0	0	< 0.00482
1R-13621	N/A		5000 Highway 37 N	Clean Room	SP-9	Air	Indoor	Stationary	Field Sample	N/A	1584	11/28/2001	0.006														UNK	0	0	< 0.00471
1R-13622	N/A		5000 Highway 37 N	Marcor Office	SP-12	Air	Indoor	Stationary	Field Sample	N/A	1689	11/28/2001	0.061		1	0		0.00442										1	0	0.00442
1R-13628	N/A		5000 Highway 37 N	Property	SP-2	Air	Outdoor	Stationary	Field Sample	N/A	1389	11/29/2001	< 0.002														UNK	0	0	< 0.00430
1R-13633	N/A		5000 Highway 37 N	Clean Room	SP-9	Air	Indoor	Stationary	Field Sample	N/A	1255	11/29/2001	0.003														UNK	0	0	< 0.00476
1R-13634	N/A		5000 Highway 37 N	Marcor Office	SP-13	Air	Indoor	Stationary	Field Sample	N/A	1337	11/29/2001	0.006														UNK	0	0	< 0.00446
1R-13685	N/A		5000 Highway 37 N	Clean Room	SP-9	Air	Indoor	Stationary	Field Sample	N/A	1384	11/30/2001	0.015														UNK	0	0	< 0.00431
1R-13695	N/A		5000 Highway 37 N	Clean Room	SP-9	Air	Indoor	Stationary	Field Sample	N/A	1390	12/1/2001	0.012														UNK	0	0	< 0.00429
1R-13705	N/A		5000 Highway 37 N	NAFU	SP-8	Air	Outdoor	Stationary	Field Sample	N/A	1484	12/3/2001	< 0.002														UNK	0	0	< 0.00402
1R-13706	N/A		5000 Highway 37 N	Clean Room	SP-9	Air	Indoor	Stationary	Field Sample	N/A	1444	12/3/2001	< 0.002														UNK	0	0	< 0.00413
1R-13710	N/A		5000 Highway 37 N	Blank	NA	Air	N/A	Personal	Field Blank	N/A		12/3/2001															UNK	0	0	
1R-13716	N/A		5000 Highway 37 N	Clean Room	SP-9	Air	Indoor	Stationary	Field Sample	N/A	1553	12/4/2001	< 0.002														UNK	0	0	< 0.00481
1R-13726	N/A		5000 Highway 37 N	Clean Room	SP-9	Air	Indoor	Stationary	Field Sample	N/A	1722	12/5/2001	0.026														UNK	0	0	< 0.00433
1R-13736	N/A		5000 Highway 37 N	Clean Room	SP-9	Air	Indoor	Stationary	Field Sample	N/A	1676	12/6/2001	0.021														UNK	0	0	< 0.00445
1R-13746	N/A		5000 Highway 37 N	Clean Room	SP-9	Air	Indoor	Stationary	Field Sample	N/A	1406	12/7/2001	0.004														UNK	0	0	< 0.00425
1R-13821	N/A		5000 Highway 37 N	Decon Trailer	Decon trailer #1, clean room	Air	Indoor	Stationary	Field Sample	Clear	1286	12/10/2001	0.002														UNK	0	0	< 0.00464
1R-13822	N/A		5000 Highway 37 N	Decon Trailer	Decon trailer #1, shower room	Air	Indoor	Stationary	Field Sample	Clear	1286	12/10/2001	0.007														UNK	0	0	< 0.00464
1R-13823	N/A		5000 Highway 37 N	Decon Trailer	Decon trailer #1, dirty room	Air	Indoor	Stationary	Field Sample	Clear	1286	12/10/2001	< 0.002														UNK	0	0	< 0.00464
1R-13824	N/A		5000 Highway 37 N	Blank	NA	Air	N/A	Personal	Field Blank	N/A		12/10/2001															UNK	0	0	
1R-13917	N/A		5000 Highway 37 N	Property	FA-1	Air	Outdoor	Stationary	Field Sample	N/A	1431	3/16/2002	< 0.002															0	0	< 0.00417
1R-13920	N/A		5000 Highway 37 N	Property	FA-1	Air	Outdoor	Stationary	Field Sample	N/A	1320	3/29/2002	< 0.002		1	0	0.00452	0.00452		0.00452		0.00452						1	0	0.00452
1R-13943	N/A		5000 Highway 37 N	Property	FA-1	Air	Outdoor	Stationary	Field Sample	N/A	1289	4/13/2002	< 0.002				0.00463			0.00463		0.00463						0	0	< 0.00463
1R-13946	N/A		5000 Highway 37 N	Property	FA-1	Air	Outdoor	Stationary	Field Sample	N/A	1238	4/29/2002	< 0.002				0.00486			0.00486		0.00486						0	0	< 0.00486
1R-13949	N/A		5000 Highway 37 N	Property	FA-1	Air	Outdoor	Stationary	Field Sample	N/A	1450	5/13/2002	< 0.002				0.00412			0.00412		0.00412						0	0	< 0.00412
1R-13957	N/A		5000 Highway 37 N	Property	FA-1	Air	Outdoor	Stationary	Field Sample	N/A	1299	5/28/2002	< 0.002				0.00460			0.00460		0.00460						0	0	< 0.00460
1R-14041	N/A		5000 Highway 37 N	Property	FA-1	Air	Outdoor	Stationary	Field Sample	N/A	1551	6/13/2002	< 0.002				0.00481			0.00481		0.00481						0	0	< 0.00481
1R-14146	N/A		5000 Highway 37 N	Property	FA-1	Air	Outdoor	Stationary	Field Sample	N/A	1336	7/11/2002	0.003				0.00447			0.00447		0.00447						0	0	< 0.00447
1R-14161	N/A		5000 Highway 37 N	Property	FA-1	Air	Outdoor	Stationary	Field Sample	N/A	1327	6/29/2002	0.002																	
1R-14201	N/A		5000 Highway 37 N	Road	Haul Road #1	Air	Outdoor	Stationary	Field Sample	Clear	1316	7/16/2002	< 0.002		1	1	0.00454	0.00907		0.00454		0.00454						1	1	0.00907
1R-14202	N/A		5000 Highway 37 N	Road	Haul Road #2	Air	Outdoor	Stationary	Field Sample	Clear	1209	7/16/2002	< 0.002				0.00494			0.00494		0.00494						0	0	< 0.00494
1R-14203	N/A		5000 Highway 37 N	Road	Haul Road #3	Air	Outdoor	Stationary	Field Sample	Clear	1297	7/16/2002	0.003				0.00460			0.00460		0.00460						0	0	< 0.00460
1R-14204	N/A		5000 Highway 37 N	Road	Haul Road #4	Air	Outdoor	Stationary	Field Sample	Clear	1275	7/16/2002	< 0.002		0	1	0.00468	0.00468		0.00468		0.00468						0	1	0.00468
1R-14205	N/A		5000 Highway 37 N	Road	Haul Road #5	Air	Outdoor	Stationary	Field Sample	Clear	1309	7/16/2002	< 0.002				0.00456			0.00456		0.00456						0	0	< 0.00456
1R-14208	N/A	Laying Curlex	5000 Highway 37 N	Road	Shoulder	Air	Outdoor	Personal	Field Sample	N/A	316	7/22/2002	0.106		2	10	0.00944	0.11334		0.00944		0.00944						2	10	0.11334
1R-14209	N/A	Laying Curlex	5000 Highway 37 N	Road	Shoulder	Air	Outdoor	Personal	Field Sample	N/A	48	7/22/2002	< 0.056		2	2	0.06218	0.24871		0.06218		0.06218						2	2	0.24871
1R-14221	N/A		5000 Highway 37 N	Road	Hall Road 1	Air	Outdoor	Stationary	Field Sample	N/A	1306	7/18/2002	< 0.002		0	2	0.00457	0.00914		0.00457		0.00457						0	2	0.00914
1R-14222	N/A		5000 Highway 37 N	Road	Hall Road 3	Air	Outdoor	Stationary	Field Sample	N/A	1306	7/18/2002	< 0.002				0.00457			0.00457		0.00457						0	0	< 0.00457
1R-14223	N/A		5000 Highway 37 N	Road	Hall Road 2	Air	Outdoor	Stationary	Field Sample	N/A	1329	7/18/2002	< 0.002		1	0	0.00449	0.00449		0.00449		0.00449						1	0	0.00449
1R-14224	N/A		5000 Highway 37 N	Road	Hall Road 4	Air	Outdoor	Stationary	Field Sample	N/A	1296	7/18/2002	< 0.002		0	1	0.00460	0.00461		0.00460		0.00460						0	1	0.00461
1R-14225	N/A		5000 Highway 37 N	Road	Hall Road 5	Air	Outdoor	Stationary	Field Sample	N/A	1311	7/18/2002	< 0.002		2	0	0.00455	0.00911		0.00455		0.00455						2	0	0.00911
1R-14228	N/A		5000 Highway 37 N	Road	Hall Road 1	Air	Outdoor	Stationary	Field Sample	N/A	1242	7/18/2002	< 0.002		2	0	0.00481	0.00961		0.00481		0.00481						2	0	0.00961
1R-14229	N/A		5000 Highway 37 N	Road	Hall Road 2	Air	Outdoor	Stationary	Field Sample	N/A	1250	7/18/2002	< 0.002		1	1	0.00478	0.00955		0.00478		0.00478						1	1	0.00955
1R-14230	N/A		5000 Highway 37 N	Road	Hall Road 3	Air	Outdoor	Stationary	Field Sample	N/A	1251	7/18/2002	< 0.002		1	0	0.00477	0.00477		0.00477		0.00477						1	0	0.00477
1R-14231	N/A		5000 Highway 37 N	Road	Hall Road 4	Air	Outdoor	Stationary	Field Sample	N/A	1250	7/18/2002	< 0.002		2	0	0.00478	0.00955		0.00478		0.00478						2	0	0.00955
1R-14232	N/A		5000 Highway 37 N	Road	Hall Road 5	Air	Outdoor	Stationary	Field Sample	N/A	1268	7/18/2002	0.006		5	4	0.00471	0.04237		0.00471		0.00471						5	4	0.04237
1R-14301	N/A	Dropping equipment off	5000 Highway 37 N	Road	Shoulder	Air	Outdoor	Personal	Field Sample	N/A	34	8/5/2002	< 0.079		2	1	0.08778	0.26334		0.08778		0.08778						2	1	0.26334

Sample ID	Scenario	Task	Property Group (Location)	Sample Group	Location Description (Sub Location)	Media Type	Matrix	Sample Type	Category	Pre Post Clear	Vol (air=L)/ Area (dust=cm²)	Sample Date	PCM (METHOD - NIOSH 7400) Fibers/CC	Filter Status Non Analyzed	AHERA / ASTM 5755 Libby Amphiboles (LA) S<5u	LA S>5u	LA Analytical Sensitivity (Air = S/cc) or (Dust = S/cm²)	LA Asb conc (Air = S/cc) or (Dust = S/cm²)	Chrysotile (C) S<5u	C S>5u	C Analytical Sensitivity (Air = S/cc) or (Dust = S/cm²)	C Asb conc (Air = S/cc) or (Dust = S/cm²)	Other Amphiboles (OA) S<5u	OA S>5u	OA Analytical Sensitivity (Air = S/cc) or (Dust = S/cm²)	OA Asb conc (Air = S/cc) or (Dust = S/cm²)	Asbestos Type Identified	Total Asbestos S<5u	Total S>5u	Total Asb conc (Air = S/cc) or (Dust = S/cm²)
1R-14302	N/A	Dropping equipment off	5000 Highway 37 N	Road	Shoulder	Air	Outdoor	Personal	Field Sample	N/A	34	8/5/2002	< 0.079		2	3	0.08778	0.43890			0.08778				0.08778			2	3	0.43890
1R-14381	N/A		5000 Highway 37 N	Property	FA-1	Air	Outdoor	Stationary	Field Sample	N/A	1505	8/8/2002	< 0.002				0.00496				0.00496				0.00496			0	0	< 0.00496
1R-14635	N/A		5000 Highway 37 N	Property	180 ft of rainy creek, 219 ft South of Hwy 37	Air	Outdoor	Stationary	Field Sample	N/A	1292	8/21/2002	0.003				0.00462				0.00462				0.00462			0	0	< 0.00462
1R-14636	N/A		5000 Highway 37 N	Property	45 ft East of Rainy Creek 150 South Hwy 37	Air	Outdoor	Stationary	Field Sample	N/A	1303	8/21/2002	0.003				0.00458				0.00458				0.00458			0	0	< 0.00458
1R-14637	N/A		5000 Highway 37 N	Property	375 ft East of Rainy Creek, 20 ft South of Hwy 37	Air	Outdoor	Stationary	Field Sample	N/A	1316	8/21/2002	0.003		1	0	0.00454	0.00454			0.00454				0.00454			1	0	0.00454
1R-14638	N/A		5000 Highway 37 N	Property	Road east of Rainy Creek 140 pt South of Hwy 37	Air	Outdoor	Stationary	Field Sample	N/A	1297	8/21/2002	0.003				0.00460				0.00460				0.00460			0	0	< 0.00460
1R-14721	N/A		5000 Highway 37 N	Property	FA-1	Air	Outdoor	Stationary	Field Sample	N/A	1688	8/23/2002	< 0.002				0.00442				0.00442				0.00442			0	0	< 0.00442
1R-14740	N/A	Water Hose Operator	5000 Highway 37 N	Property	Shoulder	Air	Outdoor	Personal	Field Sample	N/A	65	8/26/2002	0.041				0.04592				0.04592				0.04592			0	0	< 0.04592
1R-14785	N/A	Water Hose Operator	5000 Highway 37 N	Property	Shoulder	Air	Outdoor	Personal	Field Sample	N/A	675	8/27/2002			0	1	0.05949	0.05949			0.05949				0.05949			0	1	0.05949
1R-14785	N/A	Water Hose Operator	5000 Highway 37 N	Property	Shoulder	Air	Outdoor	Personal	Field Sample	N/A	675	8/27/2002	< 0.054	Overloaded														0	0	< 0
1R-14787	N/A	Water Hose Operator	5000 Highway 37 N	Property	Shoulder	Air	Outdoor	Personal	Field Sample	N/A	61	8/27/2002	< 0.044		0	1	0.04893	0.04893			0.04893				0.04893			0	1	0.04893
1R-14788	N/A	Excavetar Operator	5000 Highway 37 N	Property	Shoulder	Air	Outdoor	Personal	Field Sample	N/A	691	8/27/2002	0.009		0	2	0.00432	0.00864			0.00432				0.00432			0	2	0.00864
1R-14790	N/A		5000 Highway 37 N	Property	Around 1200 Ft E of Rainy Creek 140 Ft S of Hwy 37	Air	Outdoor	Stationary	Field Sample	N/A	1470	8/26/2002					0.00338				0.00338				0.00338			0	0	< 0.00338
1R-14791	N/A		5000 Highway 37 N	Property	180 ft E of Rainey Creek, 219 ft S Hwy 37	Air	Outdoor	Stationary	Field Sample	N/A	1470	8/26/2002			0	1	0.00406	0.00406			0.00406				0.00406			0	1	0.00406
1R-14792	N/A	Excavetar Operator	5000 Highway 37 N	Property	Shoulder	Air	Outdoor	Personal	Field Sample	N/A	186	8/26/2002	0.016				0.01605				0.01605				0.01605			0	0	< 0.01605
1R-14793	N/A		5000 Highway 37 N	Property	645 ft E of Rainey Creek 150' S Hwy37	Air	Outdoor	Stationary	Field Sample	N/A	1468	8/26/2002					0.00407				0.00407				0.00407			0	0	< 0.00407
1R-14794	N/A	Excavetar Operator	5000 Highway 37 N	Property	Shoulder	Air	Outdoor	Personal	Field Sample	N/A	65	8/26/2002	< 0.041				0.04592				0.04592				0.04592			0	0	< 0.04592
1R-14795	N/A	Water Hose Operator	5000 Highway 37 N	Property	Shoulder	Air	Outdoor	Personal	Field Sample	N/A	341	8/26/2002	0.015		1	0	0.00875	0.00875			0.00875				0.00875			1	0	0.00875
1R-14796	N/A	Excavetar Operator	5000 Highway 37 N	Property	Shoulder	Air	Outdoor	Personal	Field Sample	N/A	61	8/27/2002	< 0.044				0.04893				0.04893				0.04893			0	0	< 0.04893
1R-14797	N/A		5000 Highway 37 N	Flyway Trailor	Volpe trailor	Air	Indoor	Stationary	Field Sample	N/A	1479	8/27/2002					0.00404				0.00404				0.00404			0	0	< 0.00404
1R-14798	N/A		5000 Highway 37 N	Property	~ 1200ft E of Rainy Creek 140ft S of Hwy 37	Air	Outdoor	Stationary	Field Sample	N/A	1451	8/27/2002					0.00411				0.00411				0.00411			0	0	< 0.00411
1R-14800	N/A		5000 Highway 37 N	Property	~45ft E of Rainy Creek 150ft S of Hwy 37	Air	Outdoor	Stationary	Field Sample	N/A	1269	8/27/2002			1	0	0.00470	0.00470			0.00470				0.00470			1	0	0.00470
1R-14825	N/A		5000 Highway 37 N	Property	45 ft E of Rainy Creek 150 ft S of Hwy 37	Air	Outdoor	Stationary	Field Sample	N/A	1403	8/29/2002					0.00425				0.00425				0.00425			0	0	< 0.00425
1R-14826	N/A		5000 Highway 37 N	Property	180 Ft east of Rainy Creek, 219 ft South of Hwy 37	Air	Outdoor	Stationary	Field Sample	N/A	1256	8/29/2002					0.00475				0.00475				0.00475			0	0	< 0.00475
1R-14829	N/A	Excavetar Operator	5000 Highway 37 N	Property	Shoulder	Air	Outdoor	Personal	Field Sample	N/A	548	8/29/2002					0.00545				0.00545				0.00545			0	0	< 0.00545
1R-14830	N/A	Excavetar Operator	5000 Highway 37 N	Property	Shoulder	Air	Outdoor	Personal	Field Sample	N/A	63	8/29/2002					0.04737				0.04737				0.04737			0	0	< 0.04737
1R-14831	N/A	Water Hose Operator	5000 Highway 37 N	Property	Shoulder	Air	Outdoor	Personal	Field Sample	N/A	555	8/29/2002					0.07235				0.07235				0.07235			0	0	< 0.07235
1R-14831	N/A	Water Hose Operator	5000 Highway 37 N	Property	Shoulder	Air	Outdoor	Personal	Field Sample	N/A	555	8/29/2002	0.131	Overloaded														0	0	< 0
1R-14832	N/A	Water Hose Operator	5000 Highway 37 N	Property	Shoulder	Air	Outdoor	Personal	Field Sample	N/A	63	8/29/2002			1	0	0.04737	0.04737			0.04737				0.04737			1	0	0.04737
1R-14837	N/A	Excavetar Operator	5000 Highway 37 N	Property	Shoulder	Air	Outdoor	Personal	Field Sample	N/A	446	9/5/2002	< 0.006				0.00669				0.00669				0.00669			0	0	< 0.00669
1R-14838	N/A	Excavetar Operator	5000 Highway 37 N	Property	Shoulder	Air	Outdoor	Personal	Field Sample	N/A	61	9/5/2002	< 0.044				0.04893				0.04893				0.04893			0	0	< 0.04893
1R-14841	N/A		5000 Highway 37 N	Property	~180ft E of Rainy Creek 219ft S of Hwy 37	Air	Outdoor	Stationary	Field Sample	N/A	1448	8/27/2002					0.00412				0.00412				0.00412			0	0	< 0.00412
1R-14844	N/A	Water Hose Operator	5000 Highway 37 N	Property	Shoulder	Air	Outdoor	Personal	Field Sample	N/A	725	8/28/2002			0	1	0.05539	0.05539			0.05539				0.05539			0	1	0.05539
1R-14844	N/A	Water Hose Operator	5000 Highway 37 N	Property	Shoulder	Air	Outdoor	Personal	Field Sample	N/A	725	8/28/2002	0.118	Overloaded														0	0	< 0
1R-14845	N/A	Water Hose Operator	5000 Highway 37 N	Property	Shoulder	Air	Outdoor	Personal	Field Sample	N/A	67	8/28/2002	0.055		0	1	0.04454	0.04454			0.04454				0.04454			0	1	0.04454

Sample ID	Scenario	Task	Property Group (Location)	Sample Group	Location Description (Sub Location)	Media Type	Matrix	Sample Type	Category	Pre Post Clear	Vol (air=L)/ Area (dust=cm²)	Sample Date	PCM (METHOD - NIOSH 7400) Fibers/CC	AHERA / ASTM 5755 Filter Status Non Analyzed	Libby Amphiboles (LA) S<5u	LA S>5u	LA Analytical Sensitivity (Air = S/cc) or (Dust = S/cm²)	LA Asb conc (Air = S/cc) or (Dust = S/cm²)	Chrysotile (C) S<5u	C S>5u	C Analytical Sensitivity (Air = S/cc) or (Dust = S/cm²)	C Asb conc (Air = S/cc) or (Dust = S/cm²)	Other Amphiboles (OA) S<5u	OA S>5u	OA Analytical Sensitivity (Air = S/cc) or (Dust = S/cm²)	OA Asb conc (Air = S/cc) or (Dust = S/cm²)	Asbestos Type Identified	Total Asbestos S<5u	Total S>5u	Total Asb conc (Air = S/cc) or (Dust = S/cm²)
1R-14846	N/A	Excavator Operator	5000 Highway 37 N	Property	Shoulder	Air	Outdoor	Personal	Field Sample	N/A	740	8/28/2002	0.021		1	2	0.00448	0.01344			0.00448				0.00448			1	2	0.01344
1R-14847	N/A	Excavator Operator	5000 Highway 37 N	Property	Shoulder	Air	Outdoor	Personal	Field Sample	N/A	67	8/28/2002	< 0.04				0.04454				0.04454				0.04454			0	0	< 0.04454
1R-14856	N/A		5000 Highway 37 N	Property	~45ft off Rainy Creek 150 S of Hwy 37	Air	Outdoor	Stationary	Field Sample	N/A	1462	8/28/2002			0	0	0.00408	< 0.00408			0.00408				0.00408			0	0	< 0.00408
1R-14857	N/A		5000 Highway 37 N	Property	~180ft E of Rainy Creek 219ft S of Hwy 37	Air	Outdoor	Stationary	Field Sample	N/A	1459	8/28/2002					0.00409				0.00409				0.00409			0	0	< 0.00409
1R-14858	N/A		5000 Highway 37 N	Flyway Trailer	PES trailer	Air	Indoor	Stationary	Field Sample	N/A	1412	8/28/2002					0.00423				0.00423				0.00423			0	0	< 0.00423
1R-14859	N/A		5000 Highway 37 N	Property	~1200ft E of Rainy creek 140ft S Hwy 37	Air	Outdoor	Stationary	Field Sample	N/A	1484	8/28/2002					0.00402				0.00402				0.00402			0	0	< 0.00402
1R-14881	N/A	Water truck operator	5000 Highway 37 N	Property	Shoulder	Air	Outdoor	Personal	Field Sample	N/A	139	8/29/2002					0.02147				0.02147				0.02147			0	0	< 0.02147
1R-14882	N/A		5000 Highway 37 N	Flyway Trailer	CDM trailer	Air	Indoor	Stationary	Field Sample	N/A	1244	9/4/2002					0.00281				0.00281				0.00281			0	0	< 0.00281
1R-14883	N/A		5000 Highway 37 N	Property	~1200ft E of Rainy Creek 140ft S Hwy 37	Air	Outdoor	Stationary	Field Sample	N/A	1521	9/4/2002					0.00460				0.00460				0.00460			0	0	< 0.00460
1R-14885	N/A		5000 Highway 37 N	Property	45ft E of Rainy Creek 150ft S Hwy 37	Air	Outdoor	Stationary	Field Sample	N/A	1498	9/4/2002			0	1	0.00467	0.00467			0.00467				0.00467			0	1	0.00467
1R-14891	N/A	Excavator Operator	5000 Highway 37 N	Property	Shoulder	Air	Outdoor	Personal	Field Sample	N/A	683	9/4/2002	0.005		2	0	0.00437	0.00874			0.00437				0.00437			2	0	0.00874
1R-14892	N/A	Excavator Operator	5000 Highway 37 N	Property	Shoulder	Air	Outdoor	Personal	Field Sample	N/A	77	9/4/2002	0.045		1	0	0.03876	0.03876			0.03876				0.03876			1	0	0.03876
1R-14893	N/A	Water Hose Operator	5000 Highway 37 N	Property	Shoulder	Air	Outdoor	Personal	Field Sample	N/A	278	9/4/2002	0.011				0.01074				0.01074				0.01074			0	0	< 0.01074
1R-14894	N/A	Water Hose Operator	5000 Highway 37 N	Property	Shoulder	Air	Outdoor	Personal	Field Sample	N/A	77	9/4/2002	< 0.035				0.03876				0.03876				0.03876			0	0	< 0.03876
1R-14901	N/A	Water Hose Operator	5000 Highway 37 N	Property	Shoulder	Air	Outdoor	Personal	Field Sample	N/A	570	9/5/2002	< 0.005		0	1	0.00524	0.00524			0.00524				0.00524			0	1	0.00524
1R-14902	N/A	Water Hose Operator	5000 Highway 37 N	Property	Shoulder	Air	Outdoor	Personal	Field Sample	N/A	63	9/5/2002	< 0.043				0.04737				0.04737				0.04737			0	0	< 0.04737
1R-14913	N/A		5000 Highway 37 N	Property	FA-1	Air	Outdoor	Stationary	Field Sample	N/A	1437	9/5/2002					0.00415				0.00415				0.00415			0	0	< 0.00415
1R-14914	N/A		5000 Highway 37 N	Flyway Trailer	VOLPE trailer	Air	Indoor	Stationary	Field Sample	N/A	1287	9/5/2002					0.00464				0.00464				0.00464			0	0	< 0.00464
1R-14915	N/A		5000 Highway 37 N	Property	1200ft E of rainy creek, 150ft S of Hwy 37	Air	Outdoor	Stationary	Field Sample	N/A	1434	9/5/2002					0.00416				0.00416				0.00416			0	0	< 0.00416
1R-14917	N/A		5000 Highway 37 N	Property	45 ft ease of rainy creek, 150 ft s of HWY 37	Air	Outdoor	Stationary	Field Sample	N/A	1440	9/5/2002					0.00415				0.00415				0.00415			0	0	< 0.00415
1R-14927	N/A	Excavator Operator	5000 Highway 37 N	Property	Shoulder	Air	Outdoor	Personal	Field Sample	N/A	750	9/6/2002	< 0.004				0.00497				0.00497				0.00497			0	0	< 0.00497
1R-14928	N/A	Excavator Operator	5000 Highway 37 N	Property	Shoulder	Air	Outdoor	Personal	Field Sample	N/A	62	9/6/2002	< 0.043				0.04814				0.04814				0.04814			0	0	< 0.04814
1R-14929	N/A	Water Hose Operator	5000 Highway 37 N	Property	Shoulder	Air	Outdoor	Personal	Field Sample	N/A	725	9/6/2002	< 0.004				0.00412				0.00412				0.00412			0	0	< 0.00412
1R-14930	N/A	Water Hose Operator	5000 Highway 37 N	Property	Shoulder	Air	Outdoor	Personal	Field Sample	N/A	57	9/6/2002	< 0.047				0.05236				0.05236				0.05236			0	0	< 0.05236
1R-14933	N/A		5000 Highway 37 N	Flyway Trailer	Pes sampling trailer	Air	Indoor	Stationary	Field Sample	N/A	1239	9/6/2002					0.00482				0.00482				0.00482			0	0	< 0.00482
1R-14934	N/A		5000 Highway 37 N	Property	~1200ft from Rainy Creek, 150ft South of Hwy 37	Air	Outdoor	Stationary	Field Sample	N/A	1467	9/6/2002					0.00407				0.00407				0.00407			0	0	< 0.00407
1R-14936	N/A		5000 Highway 37 N	Property	45ft east of Rainy Creek, 150ft South Hwy 37	Air	Outdoor	Stationary	Field Sample	N/A	1470	9/6/2002					0.00406				0.00406				0.00406			0	0	< 0.00406
1R-14937	N/A		5000 Highway 37 N	Property	~180ft east of Rainy Creek, 219ft south of Hwy 37	Air	Outdoor	Stationary	Field Sample	N/A	1470	9/6/2002					0.00406				0.00406				0.00406			0	0	< 0.00406
1R-14940	N/A		5000 Highway 37 N	Road	Clean room of decon trailer	Air	Indoor	Stationary	Field Sample	N/A	1416	9/6/2002					0.00422				0.00422				0.00422			0	0	< 0.00422
1R-15052	N/A		5000 Highway 37 N	Flyway Trailer	CDM Lab Trailer	Air	Indoor	Stationary	Field Sample	N/A	1279	9/9/2002					0.00467				0.00467				0.00467			0	0	< 0.00467
1R-15081	N/A		5000 Highway 37 N	Road	NAFU	Air	Outdoor	Stationary	Field Sample	N/A	1416	9/6/2002		Damaged														0	0	< 0
1R-15084	N/A		5000 Highway 37 N	Property	1200 ft E of Rainey creek 150 ft S of Hwy 37	Air	Outdoor	Stationary	Field Sample	N/A	1540	9/7/2002					0.00484				0.00484				0.00484			0	0	< 0.00484
1R-15086	N/A		5000 Highway 37 N	Property	~45 ft E of Rainy Creek 150 ft S of Hwy 37 South	Air	Outdoor	Stationary	Field Sample	N/A	1501	9/7/2002					0.00497				0.00497				0.00497			0	0	< 0.00497
1R-15087	N/A		5000 Highway 37 N	Property	~180 ft E of Rainy Creek 219 ft S of Hwy 37	Air	Outdoor	Stationary	Field Sample	N/A	1478	9/7/2002					0.00404				0.00404				0.00404			0	0	< 0.00404

Criteria:

Server-Database: \\204.47.48.36\Libby2

Sample ID	Scenario	Task	Property Group (Location)	Sample Group	Location Description (Sub Location)	Media Type	Matrix	Sample Type	Category	Pre Post Clear	Vol (air=L)/ Area (dust=cm²)	Sample Date	PCM (METHOD - NIOSH 7400)	AHERA / ASTM 5755														
															Libby Amphiboles (LA)				Chrysotile (C)				Other Amphiboles (OA)				Total Asbestos			
													Fibers/CC	Filter Status Non Analyzed	S<5u	S>5u	Analytical Sensitivity (Air = S/cc) or (Dust = S/cm²)	Asb conc (Air = S/cc) or (Dust = S/cm²)	S<5u	S>5u	Analytical Sensitivity (Air = S/cc) or (Dust = S/cm²)	Asb conc (Air = S/cc) or (Dust = S/cm²)	S<5u	S>5u	Analytical Sensitivity (Air = S/cc) or (Dust = S/cm²)	Asb conc (Air = S/cc) or (Dust = S/cm²)	Asbestos Type Identified	S<5u	S>5u	Asb conc (Air = S/cc) or (Dust = S/cm²)
1R-15092	N/A	Excavator Operator	5000 Highway 37 N	Property	Shoulder	Air	Outdoor	Personal	Field Sample	N/A	568	9/7/2002	< 0 005				0 00525				0 00525				0 00525				0	0	< 0 00525
1R-15093	N/A	Excavator Operator	5000 Highway 37 N	Property	Shoulder	Air	Outdoor	Personal	Field Sample	N/A	72	9/7/2002	< 0 037				0 04145				0 04145				0 04145				0	0	< 0 04145
1R-15357	N/A	Excavator	5000 Highway 37 N	Property	Shoulder	Air	Outdoor	Personal	Field Sample	N/A	347	9/24/2002	< 0 008		0	2	0 00860	0 01720			0 00860				0 00860				0	2	0 01720
1R-15359	N/A	Excavator	5000 Highway 37 N	Property	Shoulder	Air	Outdoor	Personal	Field Sample	N/A	61	9/24/2002	< 0 045				0 04974				0 04974				0 04974				0	0	< 0 04974
1R-15437	N/A	Water Hose Operator	5000 Highway 37 N	Property	Shoulder	Air	Outdoor	Personal	Field Sample	N/A	369	9/26/2002	0 016																		
1R-15439	N/A	Water Hose Operator	5000 Highway 37 N	Property	Shoulder	Air	Outdoor	Personal	Field Sample	N/A	53	9/26/2002	< 0 051																		
1R-15441	N/A	Water Hose Operator	5000 Highway 37 N	Property	Shoulder	Air	Outdoor	Personal	Field Sample	N/A	413	9/26/2002	0.026																		
1R-16667	N/A		5000 Highway 37 N	Property	North end of exclusion zone	Air	Outdoor	Stationary	Field Sample	N/A	1296	11/2/2002					0.00461				0.00461				0.00461				0	0	< 0.00461
1R-16701	N/A		5000 Highway 37 N	Property	East end of exclusion zone	Air	Outdoor	Stationary	Field Sample	N/A	1429	11/4/2002					0.00418				0.00418				0 00418				0	0	< 0.00418
1R-16702	N/A		5000 Highway 37 N	Property	South end of exclusion zone	Air	Outdoor	Stationary	Field Sample	N/A	1394	11/4/2002					0.00428				0.00428				0.00428				0	0	< 0.00428
1R-16703	N/A		5000 Highway 37 N	Property	North end of exclusion zone	Air	Outdoor	Stationary	Field Sample	N/A	1381	11/4/2002					0 00432				0.00432				0.00432				0	0	< 0.00432
1R-16704	N/A		5000 Highway 37 N	Property	West end of exclusion zone	Air	Outdoor	Stationary	Field Sample	N/A	1364	11/4/2002					0 00438				0.00438				0.00438				0	0	< 0.00438
1R-16705	N/A		5000 Highway 37 N	Roadway	Clean room	Air	Indoor	Stationary	Field Sample	N/A	1406	11/4/2002					0.00425				0.00425				0.00425				0	0	< 0.00425
1R-16706	N/A		5000 Highway 37 N	Roadway	NAFU	Air	Outdoor	Stationary	Field Sample	N/A	1406	11/4/2002					0.00425				0 00425				0.00425				0	0	< 0.00425
1R-16708	N/A	Laborer	5000 Highway 37 N	Property	Shoulder	Air	Outdoor	Personal	Field Sample	N/A	287	11/4/2002	< 0.009																		
1R-16712	N/A	Laborer/Water Hose operator	5000 Highway 37 N	Property	Shoulder	Air	Outdoor	Personal	Field Sample	N/A	236	11/4/2002	0 015																		
1R-16713	N/A	Laborer	5000 Highway 37 N	Property	Shoulder	Air	Outdoor	Personal	Field Sample	N/A	61	11/4/2002	0 064																		
1R-16741	N/A		5000 Highway 37 N	Property	North end of exclusion zone	Air	Outdoor	Stationary	Field Sample	N/A	1374	11/5/2002					0 00434				0 00434				0.00434				0	0	<:0.00434
1R-16742	N/A		5000 Highway 37 N	Property	South end of exclusion zone	Air	Outdoor	Stationary	Field Sample	N/A	1388	11/5/2002			0	1	0.00430	0 01447			0 00430				0.00430				0	1	0.01447
1R-16743	N/A		5000 Highway 37 N	Property	West end of exclusion zone	Air	Outdoor	Stationary	Field Sample	N/A	1385	11/5/2002					0.00431				0.00431				0.00431				0	0	< 0.00431
1R-16744	N/A		5000 Highway 37 N	Property	East end of exclusion zone	Air	Outdoor	Stationary	Field Sample	N/A	1394	11/5/2002					0 00428				0.00428				0.00428				0	0	< 0.00428
1R-16745	N/A		5000 Highway 37 N	Roadway	Clean room	Air	Indoor	Stationary	Field Sample	N/A	1385	11/5/2002					0.00431				0.00431				0.00431				0	0	< 0.00431
1R-16746	N/A		5000 Highway 37 N	Roadway	NAFU	Air	Outdoor	Stationary	Field Sample	N/A	1379	11/5/2002					0.00433				0.00433				0.00433				0	0	< 0.00433
1R-16752	N/A	Large excavator	5000 Highway 37 N	Property	Shoulder	Air	Outdoor	Personal	Field Sample	N/A	638	11/5/2002	0 015																		
1R-16754	N/A	Large excavator	5000 Highway 37 N	Property	Shoulder	Air	Outdoor	Personal	Field Sample	N/A	63	11/5/2002	< 0.043																		
1R-16841	N/A		5000 Highway 37 N	Property	East end of exclusion zone	Air	Outdoor	Stationary	Field Sample	N/A	1338	11/6/2002			3	0	0 00446	0.04502			0.00446				0.00446				3	0	0.04502
1R-16842	N/A		5000 Highway 37 N	Property	South end of exclusion zone	Air	Outdoor	Stationary	Field Sample	N/A	1338	11/6/2002			3	1	0 00446	0.06002			0.00446				0.00446				3	1	0.06002
1R-16843	N/A		5000 Highway 37 N	Property	West end of exclusion zone	Air	Outdoor	Stationary	Field Sample	N/A	1331	11/6/2002			0	1	0.00448	0 01508			0.00448				0.00448				0	1	0.01508
1R-16844	N/A		5000 Highway 37 N	Property	North end of exclusion zone	Air	Outdoor	Stationary	Field Sample	N/A	1338	11/6/2002			0	1	0.00446	0.01501			0.00446				0 00446				0	1	0.01501
1R-16845	N/A		5000 Highway 37 N	Roadway	Clean room	Air	Indoor	Stationary	Field Sample	N/A	1335	11/6/2002					0.00447				0 00447				0 00447				0	0	< 0.00447
1R-16846	N/A		5000 Highway 37 N	Roadway	NAFU	Air	Outdoor	Stationary	Field Sample	N/A	1335	11/6/2002					0.00447				0 00447				0 00447				0	0	< 0 00447
1R-16922	N/A		5000 Highway 37 N	Property	South end of exclusion zone	Air	Outdoor	Stationary	Field Sample	Clear	1357	11/8/2002					0.00440				0 00440				0.00440				0	0	< 0.00440
1R-16923	N/A		5000 Highway 37 N	Property	East end of exclusion zone	Air	Outdoor	Stationary	Field Sample	Clear	1366	11/8/2002					0.00437				0 00437				0.00437				0	0	< 0.00437
1R-16924	N/A		5000 Highway 37 N	Property	North end of exclusion zone	Air	Outdoor	Stationary	Field Sample	Clear	1360	11/8/2002					0.00439				0 00439				0.00439				0	0	< 0 00439
1R-18888	N/A	Laborer-Drilling	5000 Highway 37 N	Property	Shoulder	Air	Outdoor	Personal	Field Sample	N/A	305	3/20/2003	< 0 009																		
1R-18889	N/A	Laborer-Drilling	5000 Highway 37 N	Property	Shoulder	Air	Outdoor	Personal	Field Sample	N/A	61	3/20/2003	< 0 044																		
1R-18890	N/A	Laborer-Drilling	5000 Highway 37 N	Blank	NA	Air	N/A	Personal	Field Blank	N/A		3/20/2003																			
1R-18892	N/A	Laborer-Dalling	5000 Highway 37 N	Property	Shoulder	Air	Outdoor	Personal	Field Sample	N/A	315	3/21/2003	0.02																		
1R-18893	N/A	Laborer-Drilling	5000 Highway 37 N	Property	Shoulder	Air	Outdoor	Personal	Field Sample	N/A	208	3/21/2003	< 0.013																		
1R-18894	N/A	Laborer-Drilling	5000 Highway 37 N	Property	Shoulder	Air	Outdoor	Personal	Field Sample	N/A	61	3/21/2003	< 0 044																		
1R-18895	N/A	Laborer-Dalling	5000 Highway 37 N	Property	Shoulder	Air	Outdoor	Personal	Field Sample	N/A	221	3/21/2003	< 0.012																		
1R-18896	N/A		5000 Highway 37 N	Blank	NA	Air	N/A	Personal	Field Blank	N/A		3/21/2003																			
1R-18898	N/A	Laborer-Well Drilling	5000 Highway 37 N	Property	Shoulder	Air	Outdoor	Personal	Field Sample	N/A	244	3/25/2003	0.031																		
1R-18899	N/A	Laborer-Well Drilling	5000 Highway 37 N	Property	Shoulder	Air	Outdoor	Personal	Field Sample	N/A	61	3/25/2003	< 0 044																		
1R-18900	N/A	Laborer-Well Drilling	5000 Highway 37 N	Property	Shoulder	Air	Outdoor	Personal	Field Sample	N/A	244	3/25/2003	0 156																		

Sample ID	Scenario	Task	Property Group (Location)	Sample Group	Location Description (Sub Location)	Media Type	Matrix	Sample Type	Category	Pre Post Clear	Vol (air=L)/ Area (dust=cm²)	Sample Date	PCM (METHOD - NIOSH 7400)	AHERA / ASTM 5755																
															Libby Amphiboles (LA)				Chrysotile (C)				Other Amphiboles (OA)				Total Asbestos			
													Fibers/CC	Filter Status Non Analyzed	S<5u	S>5u	Analytical Sensitivity (Air = S/cc) or (Dust = S/cm²)	Asb conc (Air = S/cc) or (Dust = S/cm²)	S<5u	S>5u	Analytical Sensitivity (Air = S/cc) or (Dust = S/cm²)	Asb conc (Air = S/cc) or (Dust = S/cm²)	S<5u	S>5u	Analytical Sensitivity (Air = S/cc) or (Dust = S/cm²)	Asb conc (Air = S/cc) or (Dust = S/cm²)	Asbestos Type Identified	S<5u	S>5u	Asb conc (Air = S/cc) or (Dust = S/cm²)
1R-18923	N/A	Laborer-Well Drilling	5000 Highway 37 N	Property	Shoulder	Air	Outdoor	Personal	Field Sample	N/A	365	3/27/2003	0.013																	
1R-18924	N/A	Laborer-Well Drilling	5000 Highway 37 N	Property	Shoulder	Air	Outdoor	Personal	Field Sample	N/A	61	3/27/2003	< 0.044																	
1R-18925	N/A		5000 Highway 37 N	Blank	NA	Air	N/A	Personal	Field Blank	N/A		3/27/2003																		
1R-18927	N/A	Laborer-Well Drilling	5000 Highway 37 N	Property	Shoulder	Air	Outdoor	Personal	Field Sample	N/A	264	3/27/2003	0.022																	
1R-19509	N/A		5000 Highway 37 N	Property	30' South of cyclone	Air	Outdoor	Stationary	Field Sample	N/A	1425	4/17/2003					0.00409				0.00409				0.00409			0	0	< 0.00409
1R-20515	N/A		5000 Highway 37 N	Property	E end EZ	Air	Outdoor	Stationary	Field Sample	N/A	1058	6/23/2003					0.00485				0.00485				0.00485			0	0	< 0.00485
1R-20516	Co		5000 Highway 37 N	Property	S end EZ	Air	Outdoor	Stationary	Field Sample	N/A	1279	6/23/2003					0.00482				0.00482				0.00482			0	0	< 0.00482
1R-20517	N/A		5000 Highway 37 N	Property	W end EZ	Air	Outdoor	Stationary	Field Sample	N/A	1236	6/23/2003					0.00415				0.00415				0.00415			0	0	< 0.00415
1R-20518	N/A		5000 Highway 37 N	Property	N end EZ	Air	Outdoor	Stationary	Field Sample	N/A	1279	6/23/2003					0.00482				0.00482				0.00482			0	0	< 0.00482
1R-20746	N/A	Truck	5000 Highway 37 N	Truck	Shoulder	Air	Indoor	Personal	Field Sample	N/A	386	6/13/2003	0.008																	
1R-20748	N/A		5000 Highway 37 N	Yard	S side of exclusion zone	Air	Outdoor	Stationary	Field Sample	N/A	1748	6/13/2003					0.00441				0.00441				0.00441			0	0	< 0.00441
1R-20749	N/A		5000 Highway 37 N	Yard	E side of exclusion zone	Air	Outdoor	Stationary	Field Sample	N/A	1751	6/13/2003					0.00440				0.00440				0.00440			0	0	< 0.00440
1R-20750	N/A		5000 Highway 37 N	Yard	W side of exclusion zone	Air	Outdoor	Stationary	Field Sample	N/A	1771	6/13/2003					0.00435				0.00435				0.00435			0	0	< 0.00435
1R-20751	N/A		5000 Highway 37 N	Yard	N side of exclusion zone	Air	Outdoor	Stationary	Field Sample	N/A	1537	6/13/2003					0.00401				0.00401				0.00401			0	0	< 0.00401
1R-20768	N/A		5000 Highway 37 N	Yard	Perimeter-E side of exclusion zone	Air	Outdoor	Stationary	Field Sample	N/A	1663	6/16/2003					0.00463				0.00463				0.00463			0	0	< 0.00463
1R-20769	N/A		5000 Highway 37 N	Yard	Perimeter-S side of exclusion zone	Air	Outdoor	Stationary	Field Sample	N/A	1105	6/16/2003					0.00465				0.00465				0.00465			0	0	< 0.00465
1R-20770	N/A		5000 Highway 37 N	Yard	Perimeter-W side of exclusion zone	Air	Outdoor	Stationary	Field Sample	N/A	1707	6/16/2003					0.00451				0.00451				0.00451			0	0	< 0.00451
1R-20771	N/A		5000 Highway 37 N	Yard	Perimeter-N side of exclusion zone	Air	Outdoor	Stationary	Field Sample	N/A	1650	6/16/2003					0.00467				0.00467				0.00467			0	0	< 0.00467
1R-20875	N/A		5000 Highway 37 N	Property	East end EZ	Air	Outdoor	Stationary	Field Sample	N/A	1050	6/19/2003			0	0	0.00293	< 0.00293	0	0	0.00293	< 0.00293	0	0	0.00293	< 0.00293		0	0	< 0.00293
1R-20876	N/A		5000 Highway 37 N	Property	South end EZ	Air	Outdoor	Stationary	Field Sample	N/A	1339	6/19/2003					0.00460				0.00460				0.00460			0	0	< 0.00460
1R-20877	N/A		5000 Highway 37 N	Property	West end EZ	Air	Outdoor	Stationary	Field Sample	N/A	1323	6/19/2003					0.00466				0.00466				0.00466			0	0	< 0.00466
1R-20878	N/A		5000 Highway 37 N	Property	North end EZ	Air	Outdoor	Stationary	Field Sample	N/A	1230	6/19/2003		Overloaded														0	0	< 0
1R-20878	N/A		5000 Highway 37 N	Property	North end EZ	Air	Outdoor	Stationary	Field Sample	N/A	1230	6/19/2003					0.01685				0.01685				0.01685			0	0	< 0.01685
1R-21035	N/A		5000 Highway 37 N	Property	East side of EZ	Air	Outdoor	Stationary	Field Sample	N/A	1212	6/17/2003					0.00424				0.00424				0.00424			0	0	< 0.00424
1R-21036	N/A		5000 Highway 37 N	Property	South side of EZ	Air	Outdoor	Stationary	Field Sample	N/A	1124	6/17/2003					0.00457				0.00457				0.00457			0	0	< 0.00457
1R-21037	N/A		5000 Highway 37 N	Property	West side of EZ	Air	Outdoor	Stationary	Field Sample	N/A	770	6/17/2003					0.00444				0.00444				0.00444			0	0	< 0.00444
1R-21038	N/A		5000 Highway 37 N	Property	North side of EZ	Air	Outdoor	Stationary	Field Sample	N/A	558	6/17/2003					0.00552				0.00552				0.00552			0	0	< 0.00552
1R-26027	N/A		5000 Highway 37 N	Property	NW corner	Air	Outdoor	Stationary	Field Sample	N/A	1617	8/10/2004			0	0	0.00458	< 0.00458	0	0	0.00458	< 0.00458	0	0	0.00458	< 0.00458		0	0	< 0.00458
1R-26028	N/A		5000 Highway 37 N	Property	NE corner	Air	Outdoor	Stationary	Field Sample	N/A	1617	8/10/2004			0	0	0.00458	< 0.00458	0	0	0.00458	< 0.00458	0	0	0.00458	< 0.00458		0	0	< 0.00458
1R-26029	N/A		5000 Highway 37 N	Property	SE corner	Air	Outdoor	Stationary	Field Sample	N/A	1693	8/10/2004			0	0	0.00437	< 0.00437	0	0	0.00437	< 0.00437	0	0	0.00437	< 0.00437		0	0	< 0.00437
1R-26030	N/A		5000 Highway 37 N	Property	South fence	Air	Outdoor	Stationary	Field Sample	N/A	1613	8/10/2004			0	0	0.00459	< 0.00459	0	0	0.00459	< 0.00459	0	0	0.00459	< 0.00459		0	0	< 0.00459
1R-26031	N/A	Laborer	5000 Highway 37 N	Property	Shoulder	Air	Outdoor	Personal	Field Sample	N/A	397	8/10/2004	0.018																	
1R-26120	N/A	Laborer	5000 Highway 37 N	Property	Shoulder	Air	Outdoor	Personal	Field Sample	N/A	62	8/10/2004	< 0.043																	
1R-26121	N/A		5000 Highway 37 N	Property	NW corner	Air	Outdoor	Stationary	Field Sample	N/A	1004	8/11/2004			0	0	0.00492	< 0.00492	0	0	0.00492	< 0.00492	0	0	0.00492	< 0.00492		0	0	< 0.00492
1R-26122	N/A		5000 Highway 37 N	Property	NE corner	Air	Outdoor	Stationary	Field Sample	N/A	1004	8/11/2004			0	1	0.00492	0.00492	0	0	0.00492	< 0.00492	0	0	0.00492	< 0.00492		0	1	0.00492
1R-26123	N/A		5000 Highway 37 N	Property	SE corner	Air	Outdoor	Stationary	Field Sample	N/A	961	8/11/2004			1	0	0.00440	0.00440	0	0	0.00440	< 0.00440	0	0	0.00440	< 0.00440		1	0	0.00440
1R-26124	N/A		5000 Highway 37 N	Property	South fence	Air	Outdoor	Stationary	Field Sample	N/A	1001	8/11/2004			0	0	0.00493	< 0.00493	0	0	0.00493	< 0.00493	0	0	0.00493	< 0.00493		0	0	< 0.00493
1R-26125	N/A	Operator	5000 Highway 37 N	Property	Shoulder	Air	Outdoor	Personal	Field Sample	N/A	170	8/11/2004	< 0.016																	
1R-26128	N/A		5000 Highway 37 N	Property	South fence	Air	Outdoor	Stationary	Field Sample	N/A	1538	8/12/2004			0	1	0.00481	0.00481	0	0	0.00481	< 0.00481	0	0	0.00481	< 0.00481		0	1	0.00481
1R-26129	N/A		5000 Highway 37 N	Property	West fence	Air	Outdoor	Stationary	Field Sample	N/A	1503	8/12/2004			0	1	0.00493	0.00493	0	0	0.00493	< 0.00493	0	0	0.00493	< 0.00493		0	1	0.00493
1R-26130	N/A		5000 Highway 37 N	Property	North fence	Air	Outdoor	Stationary	Field Sample	N/A	1536	8/12/2004			0	0	0.00482	< 0.00482	0	0	0.00482	< 0.00482	0	0	0.00482	< 0.00482		0	0	< 0.00482
1R-26131	N/A		5000 Highway 37 N	Property	East fence	Air	Outdoor	Stationary	Field Sample	N/A	1421	8/12/2004			0	0	0.00417	< 0.00417	0	0	0.00417	< 0.00417	0	0	0.00417	< 0.00417		0	0	< 0.00417
1R-26132	N/A	Operator	5000 Highway 37 N	Property	Shoulder	Air	Outdoor	Personal	Field Sample	N/A	191	8/12/2004	< 0.014																	
1R-26136	N/A	Operator	5000 Highway 37 N	Property	Shoulder	Air	Outdoor	Personal	Field Sample	N/A	53	8/12/2004	< 0.051																	
1R-26137	N/A	Operator	5000 Highway 37 N	Property	Shoulder	Air	Outdoor	Personal	Field Sample	N/A	277	8/12/2004	< 0.01																	
1R-30452	N/A		Highway 37 N (Wise Property)	Property	N perimeter	Air	Outdoor	Stationary	Field Sample	N/A	583	6/2/2005			0	0	0.00508	< 0.00508	0	0	0.00508	< 0.00508	0	0	0.00508	< 0.00508		0	0	< 0.00510
1R-30453	N/A		Highway 37 N (Wise Property)	Property	Hwy 37 perimeter (near decon trailer)	Air	Outdoor	Stationary	Field Sample	N/A	583	6/2/2005			0	0	0.00508	< 0.00508	0	0	0.00508	< 0.00508	0	0	0.00508	< 0.00508		0	0	< 0.00510
1R-30454	N/A		Highway 37 N (Wise Property)	Property	Hwy 37 perimeter (near decon pad)	Air	Outdoor	Stationary	Field Sample	N/A	583	6/2/2005			0	0	0.00508	< 0.00508	0	0	0.00508	< 0.00508	0	0	0.00508	< 0.00508		0	0	< 0.00510
1R-30455	N/A		Highway 37 N (Wise Property)	Property	S perimeter	Air	Outdoor	Stationary	Field Sample	N/A	583	6/2/2005			0	0	0.00508	< 0.00508	0	0	0.00508	< 0.00508	0	0	0.00508	< 0.00508		0	0	< 0.00510
1R-30457	N/A		Highway 37 N (Wise Property)	Property	N perimeter	Air	Outdoor	Stationary	Field Sample	N/A	1585	6/3/2005			0	0	0.00467	< 0.00467	0	0	0.00467	< 0.00467	0	0	0.00467	< 0.00467		0	0	< 0.00470
1R-30458	N/A		Highway 37 N (Wise Property)	Property	Along Hwy 37 near decon trailer	Air	Outdoor	Stationary	Field Sample	N/A	1581	6/3/2005			0	0	0.00468	< 0.00468	0	0	0.00468	< 0.00468	0	0	0.00468	< 0.00468		0	0	< 0.00470
1R-30459	N/A		Highway 37 N (Wise Property)	Property	Along Hwy 37 (near decon pad)	Air	Outdoor	Stationary	Field Sample	N/A	1574	6/3/2005			0	0	0.00470	< 0.00470	0	0	0.00470	< 0.00470	0	0	0.00470	< 0.00470		0	0	< 0.00470
1R-30460	N/A		Highway 37 N (Wise Property)	Property	S perimeter	Air	Outdoor	Stationary	Field Sample	N/A	1598	6/3/2005			0	0	0.00463	< 0.00463	0	0	0.00463	< 0.00463	0	0	0.00463	< 0.00463		0	0	< 0.00460
1R-30461	N/A		Highway 37 N (Wise Property)	Blank	NA	Air	N/A	Stationary	Field Blank	N/A		6/3/2005			0	0			0	0			0	0				0	0	
1R-30462	N/A	Excavator Operator	Highway 37 N (Wise Property)	Property	Shoulder	Air	Outdoor	Personal	Field Sample	N/A	60	6/3/2005	0.049																	
1R-30463	N/A	Excavator Operator	Highway 37 N (Wise Property)	Property	Shoulder	Air	Outdoor	Personal	Field Sample	N/A	176	6/3/2005	< 0.015																	
1R-30464	N/A	Excavator Operator	Highway 37 N (Wise Property)	Property	Shoulder	Air	Outdoor	Personal	Field Sample	N/A	256	6/3/2005	0.016																	

Criteria:

Server-Database: \\204.47.48.36\Libby2

Sample ID	Scenario	Task	Property Group (Location)	Sample Group	Location Description (Sub Location)	Media Type	Matrix	Sample Type	Category	Pre Post Clear	Vol (air=L) Area (dust=cm²)	Sample Date	PCM (METHOD - NIOSH 7400) Fibers/CC	AHERA / ASTM 5755 Filter Status Non Analyzed	Libby Amphiboles (LA) S<5u	Libby Amphiboles (LA) S>5u	Libby Amphiboles (LA) Analytical Sensitivity (Air = S/cc) or (Dust = S/cm²)	Libby Amphiboles (LA) Asb conc (Air = S/cc) or (Dust = S/cm²)	Chrysotile (C) S<5u	Chrysotile (C) S>5u	Chrysotile (C) Analytical Sensitivity (Air = S/cc) or (Dust = S/cm²)	Chrysotile (C) Asb conc (Air = S/cc) or (Dust = S/cm²)	Other Amphiboles (OA) S<5u	Other Amphiboles (OA) S>5u	Other Amphiboles (OA) Analytical Sensitivity (Air = S/cc) or (Dust = S/cm²)	Other Amphiboles (OA) Asb conc (Air = S/cc) or (Dust = S/cm²)	Total Asbestos Asbestos Type Identified	Total Asbestos S<5u	Total Asbestos S>5u	Total Asbestos Asb conc (Air = S/cc) or (Dust = S/cm²)
1R-30465	N/A	Water Hose Operator	Highway 37 N (Wise Property)	Property	Shoulder	Air	Outdoor	Personal	Field Sample	N/A	67	6/3/2005	< 0.04																
1R-30466	N/A	Water Hose Operator	Highway 37 N (Wise Property)	Property	Shoulder	Air	Outdoor	Personal	Field Sample	N/A	160	6/3/2005	0.028																
1R-30467	N/A	Water Hose Operator	Highway 37 N (Wise Property)	Property	Shoulder	Air	Outdoor	Personal	Field Sample	N/A	269	6/3/2005	< 0.01																
1R-30468	N/A		Highway 37 N (Wise Property)	Property	S perimeter	Air	Outdoor	Stationary	Field Sample	N/A	1595	6/6/2005			0	0	0.00464	< 0.00464	0	0	0.00464	< 0.00464	0	0	0.00464	< 0.00464		0	0	< 0.00460
1R-30729	N/A		Highway 37 N (Wise Property)	Property	Highway 37 (near decon trailer)	Air	Outdoor	Stationary	Field Sample	N/A	1598	6/6/2005			0	0	0.00463	< 0.00463	0	0	0.00463	< 0.00463	0	0	0.00463	< 0.00463		0	0	< 0.00460
1R-30730	N/A		Highway 37 N (Wise Property)	Property	Highway 37 (near decon pad)	Air	Outdoor	Stationary	Field Sample	N/A	1605	6/6/2005			0	0	0.00461	< 0.00461	0	0	0.00461	< 0.00461	0	0	0.00461	< 0.00461		0	0	< 0.00460
1R-30731	N/A		Highway 37 N (Wise Property)	Property	N perimeter	Air	Outdoor	Stationary	Field Sample	N/A	1598	6/6/2005			0	0	0.00463	< 0.00463	0	0	0.00463	< 0.00463	0	0	0.00463	< 0.00463		0	0	< 0.00460
1R-30732	N/A		Highway 37 N (Wise Property)	Blank	NA	Air	N/A	Stationary	Field Blank	N/A		6/6/2005			0	0			0	0			0	0				0	0	
1R-30733	N/A	Excavator Operator	Highway 37 N (Wise Property)	Property	Shoulder	Air	Outdoor	Personal	Field Sample	N/A	60	6/6/2005	< 0.045																
1R-30734	N/A	Excavator Operator	Highway 37 N (Wise Property)	Property	Shoulder	Air	Outdoor	Personal	Field Sample	N/A	174	6/6/2005	< 0.015																
1R-30735	N/A	Excavator Operator	Highway 37 N (Wise Property)	Property	Shoulder	Air	Outdoor	Personal	Field Sample	N/A	238	6/6/2005	0.013																
1R-30736	N/A	Water Hose Operator	Highway 37 N (Wise Property)	Property	Shoulder	Air	Outdoor	Personal	Field Sample	N/A	56	6/6/2005	< 0.048																
1R-30737	N/A	Water Hose Operator	Highway 37 N (Wise Property)	Property	Shoulder	Air	Outdoor	Personal	Field Sample	N/A	174	6/6/2005	< 0.015																
1R-30738	N/A	Water Hose Operator	Highway 37 N (Wise Property)	Property	Shoulder	Air	Outdoor	Personal	Field Sample	N/A	237	6/6/2005	0.018																
1R-30739	N/A		Highway 37 N (Wise Property)	Property	S. perimeter	Air	Outdoor	Stationary	Field Sample	N/A	1561	6/7/2005			0	0	0.00474	< 0.00474	0	0	0.00474	< 0.00474	0	0	0.00474	< 0.00474		0	0	< 0.00470
1R-30740	N/A		Highway 37 N (Wise Property)	Property	Along Hwy 37 (near decon trailer)	Air	Outdoor	Stationary	Field Sample	N/A	1564	6/7/2005			0	0	0.00473	< 0.00473	0	0	0.00473	< 0.00473	0	0	0.00473	< 0.00473		0	0	< 0.00470
1R-30741	N/A		Highway 37 N (Wise Property)	Property	Along Hwy 37 (near decon pad)	Air	Outdoor	Stationary	Field Sample	N/A	1574	6/7/2005			0	0	0.00470	< 0.00470	0	0	0.00470	< 0.00470	0	0	0.00470	< 0.00470		0	0	< 0.00470
1R-30742	N/A		Highway 37 N (Wise Property)	Property	N perimeter	Air	Outdoor	Stationary	Field Sample	N/A	1571	6/7/2005			0	0	0.00471	< 0.00471	0	0	0.00471	< 0.00471	0	0	0.00471	< 0.00471		0	0	< 0.00470
1R-30743	N/A		Highway 37 N (Wise Property)	Property	Clean room-decon trailer	Air	Outdoor	Stationary	Field Sample	N/A	1561	6/7/2005			0	0	0.00474	< 0.00474	0	0	0.00474	< 0.00474	0	0	0.00474	< 0.00474		0	0	< 0.00470
1R-30744	N/A		Highway 37 N (Wise Property)	Blank	Blank	Air	N/A	Stationary	Field Blank	N/A		6/7/2005			0	0			0	0			0	0				0	0	
1R-30745	N/A	Excavator Operator	Highway 37 N (Wise Property)	Property	Shoulder	Air	Outdoor	Personal	Field Sample	N/A	62	6/7/2005	< 0.043																
1R-30746	N/A	Excavator Operator	Highway 37 N (Wise Property)	Property	Shoulder	Air	Outdoor	Personal	Field Sample	N/A	213	6/7/2005	< 0.013																
1R-30747	N/A	Water Hose Operator	Highway 37 N (Wise Property)	Property	Shoulder	Air	Outdoor	Personal	Field Sample	N/A	60	6/7/2005	< 0.045																
1R-30748	N/A	Water Hose Operator	Highway 37 N (Wise Property)	Property	Shoulder	Air	Outdoor	Personal	Field Sample	N/A	210	6/7/2005	0.037																
1R-30749	N/A		Highway 37 N (Wise Property)	Property	S Perimeter	Air	Outdoor	Stationary	Field Sample	N/A	1461	6/8/2005			0	0	0.00405	< 0.00405	0	0	0.00405	< 0.00405	0	0	0.00405	< 0.00405		0	0	< 0.00410
1R-30750	N/A		Highway 37 N (Wise Property)	Property	Hwy 37 (near decon trailer)	Air	Outdoor	Stationary	Field Sample	N/A	1458	6/8/2005			0	0	0.00406	< 0.00406	0	0	0.00406	< 0.00406	0	0	0.00406	< 0.00406		0	0	< 0.00410
1R-30751	N/A		Highway 37 N (Wise Property)	Property	Hwy 37 (near decon pad)	Air	Outdoor	Stationary	Field Sample	N/A	1461	6/8/2005			0	0	0.00405	< 0.00405	0	0	0.00405	< 0.00405	0	0	0.00405	< 0.00405		0	0	< 0.00410
1R-30752	N/A		Highway 37 N (Wise Property)	Property	N perimeter	Air	Outdoor	Stationary	Field Sample	N/A	1478	6/8/2005			0	0	0.00401	< 0.00401	0	0	0.00401	< 0.00401	0	0	0.00401	< 0.00401		0	0	< 0.00400
1R-30753	N/A		Highway 37 N (Wise Property)	Blank	Blank	Air	N/A	Stationary	Field Blank	N/A		6/8/2005			0	0			0	0			0	0				0	0	
1R-30757	N/A		Highway 37 N (Wise Property)	Property	N perimeter	Air	Outdoor	Stationary	Field Sample	N/A	1509	6/9/2005			0	0	0.00491	< 0.00491	0	0	0.00491	< 0.00491	0	0	0.00491	< 0.00491		0	0	< 0.00490
1R-30758	N/A		Highway 37 N (Wise Property)	Property	Hwy 37 (near decon trailer)	Air	Outdoor	Stationary	Field Sample	N/A	1506	6/9/2005			0	0	0.00492	< 0.00492	0	0	0.00492	< 0.00492	0	0	0.00492	< 0.00492		0	0	< 0.00490
1R-30759	N/A		Highway 37 N (Wise Property)	Property	Hwy 37 (near decon pad)	Air	Outdoor	Stationary	Field Sample	N/A	1513	6/9/2005			0	0	0.00489	< 0.00489	0	0	0.00489	< 0.00489	0	0	0.00489	< 0.00489		0	0	< 0.00490
1R-30760	N/A		Highway 37 N (Wise Property)	Property	S permeter	Air	Outdoor	Stationary	Field Sample	N/A	1513	6/9/2005			0	0	0.00489	< 0.00489	0	0	0.00489	< 0.00489	0	0	0.00489	< 0.00489		0	0	< 0.00490
1R-30762	N/A		Highway 37 N (Wise Property)	Property	N perimeter	Air	Outdoor	Stationary	Field Sample	N/A	1372	6/10/2005			0	0	0.00432	< 0.00432	0	0	0.00432	< 0.00432	0	0	0.00432	< 0.00432		0	0	< 0.00430
1R-30763	N/A		Highway 37 N (Wise Property)	Property	Hwy 37(near decon trailer)	Air	Outdoor	Stationary	Field Sample	N/A	1351	6/10/2005			0	0	0.00438	< 0.00438	0	0	0.00438	< 0.00438	0	0	0.00438	< 0.00438		0	0	< 0.00440
1R-30764	N/A		Highway 37 N (Wise Property)	Property	Hwy 37 (near decon pad)	Air	Outdoor	Stationary	Field Sample	N/A	1345	6/10/2005			0	1	0.00440	0.00440	0	0	0.00440	< 0.00440	0	0	0.00440	< 0.00440		0	1	0.00440
1R-30765	N/A		Highway 37 N (Wise Property)	Property	S perimeter	Air	Outdoor	Stationary	Field Sample	N/A	1348	6/10/2005			0	0	0.00439	< 0.00439	0	0	0.00439	< 0.00439	0	0	0.00439	< 0.00439		0	0	< 0.00440
1R-30766	N/A		Highway 37 N (Wise Property)	Blank	Blank	Air	N/A	Stationary	Field Blank	N/A		6/10/2005			0	0			0	0			0	0				0	0	
1R-30870	N/A		Highway 37 N (Wise Property)	Property	N Perimeter	Air	Outdoor	Stationary	Field Sample	N/A	1574	6/13/2005			0	0	0.00470	< 0.00470	0	0	0.00470	< 0.00470	0	0	0.00470	< 0.00470		0	0	< 0.00470
1R-30871	N/A		Highway 37 N (Wise Property)	Property	Hwy 37 (N. gate)	Air	Outdoor	Stationary	Field Sample	N/A	1571	6/13/2005			0	0	0.00471	< 0.00471	0	0	0.00471	< 0.00471	0	0	0.00471	< 0.00471		0	0	< 0.00470

Sample ID	Scenario	Task	Property Group (Location)	Sample Group	Location Description (Sub Location)	Media Type	Matrix	Sample Type	Category	Pre Post Clear	Vol (air=L/ Area (dust=cm²)	Sample Date	PCM (METHOD - NIOSH 7400) Fibers/CC	AHERA / ASTM 5755 Filter Status Non Analyzed	Libby Amphiboles (LA) S<5u	Libby Amphiboles (LA) S>5u	Libby Amphiboles (LA) Analytical Sensitivity (Air = S/cc) or (Dust = S/cm²)	Libby Amphiboles (LA) Asb conc (Air = S/cc) or (Dust = S/cm²)	Chrysotile (C) S<5u	Chrysotile (C) S>5u	Chrysotile (C) Analytical Sensitivity (Air = S/cc) or (Dust = S/cm²)	Chrysotile (C) Asb conc (Air = S/cc) or (Dust = S/cm²)	Other Amphiboles (OA) S<5u	Other Amphiboles (OA) S>5u	Other Amphiboles (OA) Analytical Sensitivity (Air = S/cc) or (Dust = S/cm²)	Other Amphiboles (OA) Asb conc (Air = S/cc) or (Dust = S/cm²)	Total Asbestos Asbestos Type Identified	Total Asbestos S<5u	Total Asbestos S>5u	Total Asbestos Asb conc (Air = S/cc) or (Dust = S/cm²)
1R-30872	N/A		Highway 37 N (Wise Property)	Property	Hwy 37 (S gate)	Air	Outdoor	Stationary	Field Sample	N/A	1571	6/13/2005			0	0	0 00471	< 0.00471	0	0	0.00471	< 0 00471	0	0	0.00471	< 0.00471		0	0	< 0 00470
1R-30873	N/A		Highway 37 N (Wise Property)	Property	S. Penmeter	Air	Outdoor	Stationary	Field Sample	N/A	1571	6/13/2005			0	0	0 00471	< 0.00471	0	0	0 00471	< 0.00471	0	0	0.00471	< 0 00471		0	0	< 0.00470
1R-30875	N/A		Highway 37 N (Wise Property)	Property	S perimeter	Air	Outdoor	Stationary	Field Sample	N/A	1427	6/14/2005			0	0	0 00415	< 0 00415	0	0	0.00415	< 0.00415	0	0	0 00415	< 0.00415		0	0	< 0 00420
1R-30876	N/A		Highway 37 N (Wise Property)	Property	Hwy 37 (N. gate)	Air	Outdoor	Stationary	Field Sample	N/A	1423	6/14/2005			0	0	0 00416	< 0.00416	0	0	0 00416	< 0.00416	0	0	0 00416	< 0.00416		0	0	< 0 00420
1R-30877	N/A		Highway 37 N (Wise Property)	Property	Hwy 37 (S gate)	Air	Outdoor	Stationary	Field Sample	N/A	1423	6/14/2005			0	0	0 00416	< 0.00416	0	0	0 00416	< 0.00416	0	0	0 00416	< 0 00416		0	0	< 0 00420
1R-30878	N/A		Highway 37 N (Wise Property)	Property	N perimeter	Air	Outdoor	Stationary	Field Sample	N/A	1427	6/14/2005			0	0	0.00415	< 0.00415	0	0	0 00415	< 0.00415	0	0	0.00415	< 0.00415		0	0	< 0 00420
1R-30883	N/A		Highway 37 N (Wise Property)	Property	N. Perimeter	Air	Outdoor	Stationary	Field Sample	N/A	1609	6/15/2005			0	0	0 00460	< 0.00460	0	0	0 00460	< 0.00460	0	0	0.00460	< 0.00460		0	0	< 0.00460
1R-30884	N/A		Highway 37 N (Wise Property)	Property	Hwy 37 (near N gate)	Air	Outdoor	Stationary	Field Sample	N/A	1602	6/15/2005			0	0	0.00462	< 0.00462	0	0	0.00462	< 0.00462	0	0	0 00462	< 0.00462		0	0	< 0 00460
1R-30885	N/A		Highway 37 N (Wise Property)	Property	Hwy 37 (near S. gate)	Air	Outdoor	Stationary	Field Sample	N/A	1605	6/15/2005			0	0	0.00461	< 0.00461	0	0	0.00461	< 0 00461	0	0	0.00461	< 0.00461		0	0	< 0 00460
1R-30886	N/A		Highway 37 N (Wise Property)	Property	S. Perimeter	Air	Outdoor	Stationary	Field Sample	N/A	1605	6/15/2005			0	0	0 00461	< 0.00461	0	0	0.00461	< 0.00461	0	0	0.00461	< 0.00461		0	0	< 0.00460
1R-30887	N/A		Highway 37 N (Wise Property)	Blank	Blank	Air	N/A	Stationary	Field Blank	N/A		6/15/2005			0	0			0	0			0	0				0	0	
1R-30892	N/A		Highway 37 N (Wise Property)	Property	N. perimeter	Air	Outdoor	Stationary	Field Sample	N/A	1358	6/16/2005			0	0	0 00436	< 0 00436	0	0	0.00436	< 0.00436	0	0	0 00436	< 0 00436		0	0	< 0.00440
1R-30893	N/A		Highway 37 N (Wise Property)	Property	Hwy 37 (N. gate)	Air	Outdoor	Stationary	Field Sample	N/A	1355	6/16/2005			0	1	0.00437	0 00437	0	0	0.00437	< 0 00437	0	0	0.00437	< 0.00437		0	1	0.00437
1R-30894	N/A		Highway 37 N (Wise Property)	Property	Hwy 37(S gate)	Air	Outdoor	Stationary	Field Sample	N/A	1375	6/16/2005			0	0	0 00431	< 0.00431	0	0	0 00431	< 0.00431	0	0	0 00431	< 0.00431		0	0	< 0 00430
1R-30895	N/A		Highway 37 N (Wise Property)	Property	S. perimeter	Air	Outdoor	Stationary	Field Sample	N/A	1386	6/16/2005			0	0	0.00427	< 0.00427	0	0	0 00427	< 0.00427	0	0	0.00427	< 0.00427		0	0	< 0.00430
1R-30898	N/A		Highway 37 N (Wise Property)	Property	N perimeter	Air	Outdoor	Stationary	Field Sample	N/A	1471	6/17/2005			0	0	0 00403	< 0.00403	0	0	0 00403	< 0.00403	0	0	0 00403	< 0.00403		0	0	< 0.00400
1R-30899	N/A		Highway 37 N (Wise Property)	Property	Hwy 37 (N. gate)	Air	Outdoor	Stationary	Field Sample	N/A	1468	6/17/2005			0	0	0 00403	< 0.00403	0	0	0.00403	< 0.00403	0	0	0 00403	< 0.00403		0	0	< 0.00400
1R-30900	N/A		Highway 37 N (Wise Property)	Property	Hwy. 37 (S. gate)	Air	Outdoor	Stationary	Field Sample	N/A	1468	6/17/2005			0	0	0.00403	< 0.00403	0	0	0.00403	< 0.00403	0	0	0 00403	< 0.00403		0	0	< 0.00400
1R-30901	N/A		Highway 37 N (Wise Property)	Property	S perimeter	Air	Outdoor	Stationary	Field Sample	N/A	1475	6/17/2005			0	0	0 00402	< 0.00402	0	0	0.00402	< 0.00402	0	0	0 00402	< 0 00402		0	0	< 0.00400
1-02122	N/A	Soil Sampling	KDC Bluffs	Property	Shoulder	Air	Outdoor	Personal	Field Sample	N/A	83	3/23/2001	< 0 032																
1-02123	N/A	Soil Sampling	KDC Bluffs	Property	Shoulder	Air	Outdoor	Personal	Field Sample	N/A	519	3/23/2001	0.011																
1-02124	N/A	Soil Sampling	KDC Bluffs	Property	Shoulder	Air	Outdoor	Personal	Field Sample	N/A	83	3/23/2001	0 047																
1-02127	N/A	Collecting Soil Samples	KDC Bluffs	Property	Shoulder	Air	Outdoor	Personal	Field Sample	N/A	861	3/24/2001	0 023																
1-02128	N/A	Collecting Soil Samples	KDC Bluffs	Property	Shoulder	Air	Outdoor	Personal	Field Sample	N/A	83	3/24/2001	< 0 032																
1-02130	N/A	Excavate soil for soil sampling	KDC Bluffs	Property	Shoulder	Air	Outdoor	Personal	Field Sample	N/A	765	3/24/2001	0 021																
1-02131	N/A	Excavate soil for soil sampling	KDC Bluffs	Property	Shoulder	Air	Outdoor	Personal	Field Sample	N/A	83	3/24/2001	< 0 032																
1-02133	N/A	Soil Sampling	KDC Bluffs	Property	Shoulder	Air	Outdoor	Personal	Field Sample	N/A	946	3/30/2001	0 011																
1-02134	N/A	Soil Sampling	KDC Bluffs	Property	Shoulder	Air	Outdoor	Personal	Field Sample	N/A	94	3/30/2001	< 0 029																
1R-07604	N/A		KDC Bluffs	Property	T1-Trench North Side	Air	Outdoor	Stationary	Field Sample	N/A	1251	8/9/2001	< 0 002		0	0	0 00477	< 0 00477	0	0	0 00477	< 0 00477	0	0	0 00477	< 0 00477		0	0	< 0 00480
1R-07605	N/A		KDC Bluffs	Property	T2-Trench South Side	Air	Outdoor	Stationary	Field Sample	N/A	1251	8/9/2001	< 0 002		0	0	0 00477	< 0 00477	0	0	0 00477	< 0 00477	0	0	0 00477	< 0 00477		0	0	< 0 00480
1R-07607	N/A	Operate - Backhoe	KDC Bluffs	Property	Shoulder	Air	Outdoor	Personal	Field Sample	N/A	56	8/9/2001			0	0	0 05329	< 0 05329	0	0	0 05329	< 0 05329	0	0	0 05329	< 0 05329		0	0	< 0 05300
1R-07607	N/A	Operate - Backhoe	KDC Bluffs	Property	Shoulder	Air	Outdoor	Personal	Field Sample	N/A	56	8/9/2001	< 0 048		0	0	0 05329	< 0 05329	0	0	0 05329	< 0 05329	0	0	0 05329	< 0 05329		0	0	< 0 05300
1R-07609	N/A	Trench dragger	KDC Bluffs	Property	Shoulder	Air	Outdoor	Personal	Field Sample	N/A	56	8/9/2001	< 0 048		0	0	0 05329	< 0 05329	0	0	0 05329	< 0 05329	0	0	0 05329	< 0 05329		0	0	< 0 05300
1R-07610	N/A		KDC Bluffs	Blank	NA	Air	N/A	Personal	Field Blank	N/A		8/9/2001			0	0			0	0			0	0				0	0	
1R-07612	N/A		KDC Bluffs	Blank	NA	Air	N/A	Personal	Field Blank	N/A		8/9/2001			0	0			0	0			0	0				0	0	
1R-07613	N/A		KDC Bluffs	Property	T1-Trench North Side	Air	Outdoor	Stationary	Field Sample	N/A	1515	8/10/2001	< 0 002		0	0	0 00492	< 0 00492	0	0	0 00492	< 0 00492	0	0	0 00492	< 0 00492		0	0	< 0 00490
1R-07614	N/A		KDC Bluffs	Property	T2-Trench South Side	Air	Outdoor	Stationary	Field Sample	N/A	1524	8/10/2001	< 0 002		0	0	0 00490	< 0 00490	0	0	0 00490	< 0 00490	0	0	0 00490	< 0 00490		0	0	< 0 00490
1R-07615	N/A		KDC Bluffs	Blank	NA	Air	N/A	Personal	Field Blank	N/A		8/10/2001			0	0			0	0			0	0				0	0	

Criteria:

Server-Database: \\204.47.48.36\Libby2

Sample ID	Scenario	Task	Property Group (Location)	Sample Group	Location Description (Sub Location)	Media Type	Matrix	Sample Type	Category	Pre Post Clear	Vol (air=L)/ Area (dust=cm²)	Sample Date	PCM (METHOD - NIOSH 7400)	AHERA / ASTM 5755															
															Libby Amphiboles (LA)				Chrysotile (C)				Other Amphiboles (OA)				Total Asbestos			
													Fibers/CC	Filter Status Non Analyzed	S<5u	S>5u	Analytical Sensitivity (Air = S/cc) or (Dust = S/cm²)	Asb conc (Air = S/cc) or (Dust = S/cm²)	S<5u	S>5u	Analytical Sensitivity (Air = S/cc) or (Dust = S/cm²)	Asb conc (Air = S/cc) or (Dust = S/cm²)	S<5u	S>5u	Analytical Sensitivity (Air = S/cc) or (Dust = S/cm²)	Asb conc (Air = S/cc) or (Dust = S/cm²)	Asbestos Type Identified	S<5u	S>5u	Asb conc (Air = S/cc) or (Dust = S/cm²)
1R-07617	N/A	Operate - Backhoe - John Deere (310D)	KDC Bluffs	Property	Shoulder	Air	Outdoor	Personal	Field Sample	N/A	327	8/10/2001			0	0	0.00913	< 0.00913	0	0	0.00913	< 0.00913	0	0	0.00913	< 0.00913		0	0	< 0.00910
1R-07617	N/A	Operate - Backhoe - John Deere (310D)	KDC Bluffs	Property	Shoulder	Air	Outdoor	Personal	Field Sample	N/A	327	8/10/2001	< 0.008		0	0	0.00913	< 0.00913	0	0	0.00913	< 0.00913	0	0	0.00913	< 0.00913		0	0	< 0.00910
1R-07618	N/A	Labor - water hose	KDC Bluffs	Property	Shoulder	Air	Outdoor	Personal	Field Sample	N/A	332	8/10/2001	0.028		0	0	0.00899	< 0.00899	0	0	0.00899	< 0.00899	0	0	0.00899	< 0.00899		0	0	< 0.00900
1R-07620	N/A		KDC Bluffs	Blank	NA	Air	N/A	Stationary	Field Blank	N/A		8/10/2001			0	0			0	0			0	0				0	0	
1R-07621	N/A		KDC Bluffs	Property	FC-1. Trench East side of street	Air	Outdoor	Stationary	Field Sample	Clear	1351	8/10/2001	< 0.002		0	0	0.00442	< 0.00442	0	0	0.00442	< 0.00442	0	0	0.00442	< 0.00442		0	0	< 0.00440
1R-07622	N/A		KDC Bluffs	Property	FC-2 West Side of street	Air	Outdoor	Stationary	Field Sample	Clear	1404	8/10/2001	< 0.002		0	0	0.00425	< 0.00425	0	0	0.00425	< 0.00425	0	0	0.00425	< 0.00425		0	0	< 0.00430
1R-07627	N/A	Operate - Backhoe - John Deere (310D)	KDC Bluffs	Property	Shoulder	Air	Outdoor	Personal	Field Sample	N/A	470	8/13/2001	< 0.006		0	0	0.00635	< 0.00635	0	0	0.00635	< 0.00635	0	0	0.00635	< 0.00635		0	0	< 0.00630
1R-07628	N/A	Labor - fence installation	KDC Bluffs	Property	Shoulder	Air	Outdoor	Personal	Field Sample	N/A	467	8/13/2001	0.019		0	0	0.00639	< 0.00639	0	0	0.00639	< 0.00639	0	0	0.00639	< 0.00639		0	0	< 0.00640
1R-07629	N/A		KDC Bluffs	Property	B-A1	Air	Outdoor	Stationary	Field Sample	N/A	1273	8/13/2001	0.004		0	0	0.00469	< 0.00469	0	0	0.00469	< 0.00469	0	0	0.00469	< 0.00469		0	0	< 0.00470
1R-07630	N/A		KDC Bluffs	Blank	NA	Air	N/A	Personal	Field Blank	N/A		8/13/2001			0	0			0	0			0	0				0	0	
1R-07632	N/A	Labor - fence installation	KDC Bluffs	Property	Shoulder	Air	Outdoor	Personal	Field Sample	N/A	60	8/13/2001	< 0.045		0	0	0.04974	< 0.04974	0	0	0.04974	< 0.04974	0	0	0.04974	< 0.04974		0	0	< 0.05000
1R-07633	N/A	Operate - Backhoe - John Deere (310D)	KDC Bluffs	Property	Shoulder	Air	Outdoor	Personal	Field Sample	N/A	60	8/13/2001	< 0.045																	
1R-07634	N/A	Operate - Backhoe - John Deere	KDC Bluffs	Property	Shoulder	Air	Outdoor	Personal	Field Sample	N/A	336	8/14/2001	0.129		0	0	0.00888	< 0.00888	0	0	0.00888	< 0.00888	0	0	0.00888	< 0.00888		0	0	< 0.00890
1R-07635	N/A	Operate - Backhoe - John Deere	KDC Bluffs	Property	Shoulder	Air	Outdoor	Personal	Field Sample	N/A	59	8/14/2001	0.416		0	0	0.05058	< 0.05058	0	0	0.05058	< 0.05058	0	0	0.05058	< 0.05058		0	0	< 0.05100
1R-07636	N/A	Labor - fence installation	KDC Bluffs	Property	Shoulder	Air	Outdoor	Personal	Field Sample	N/A	360	8/14/2001	0.008		0	0	0.00831	< 0.00831	0	0	0.00831	< 0.00831	0	0	0.00831	< 0.00831		0	0	< 0.00830
1R-07637	N/A	Labor - fence installation	KDC Bluffs	Property	Shoulder	Air	Outdoor	Personal	Field Sample	N/A	61	8/14/2001	< 0.044		0	0	0.04893	< 0.04893	0	0	0.04893	< 0.04893	0	0	0.04893	< 0.04893		0	0	< 0.04900
1R-07638	N/A		KDC Bluffs	Blank	NA	Air	N/A	Stationary	Field Blank	N/A		8/14/2001			0	0			0	0			0	0				0	0	
1R-07640	N/A	Labor - maintenance Level gravel for break area (set up tent, table & chairs), invest supplies	KDC Bluffs	Property	Shoulder	Air	Outdoor	Personal	Field Sample	N/A	614	8/15/2001	< 0.004		0	1	0.00486	0.00486	0	0	0.00486	< 0.00486	0	0	0.00486	< 0.00486		0	1	0.00486
1R-07641	N/A	Labor - maintenance Level gravel for break area (set up tent, table & chairs), invest supplies	KDC Bluffs	Property	Shoulder	Air	Outdoor	Personal	Field Sample	N/A	63	8/15/2001	< 0.043		0	0	0.04737	< 0.04737	0	0	0.04737	< 0.04737	0	0	0.04737	< 0.04737		0	0	< 0.04700
1R-07642	N/A	Labor - maintenance Level gravel for break area (set up tent, table & chairs), invest supplies	KDC Bluffs	Property	Shoulder	Air	Outdoor	Personal	Field Sample	N/A	599	8/15/2001	< 0.005		0	0	0.00498	< 0.00498	0	0	0.00498	< 0.00498	0	0	0.00498	< 0.00498		0	0	< 0.00500

Sample ID	Scenario	Task	Property Group (Location)	Sample Group	Location Description (Sub Location)	Media Type	Matrix	Sample Type	Category	Pre Post Clear	Vol (air=L)/ Area (dust=cm²)	Sample Date	PCM (METHOD - NIOSH 7400) Fibers/CC	Filter Status Non Analyzed	AHERA / ASTM 5755															
															Libby Amphiboles (LA)				Chrysotile (C)				Other Amphiboles (OA)				Total Asbestos			
															S<5u	S>5u	Analytical Sensitivity (Air = S/cc) or (Dust = S/cm²)	Asb conc (Air = S/cc) or (Dust = S/cm²)	S<5u	S>5u	Analytical Sensitivity (Air = S/cc) or (Dust = S/cm²)	Asb conc (Air = S/cc) or (Dust = S/cm²)	S<5u	S>5u	Analytical Sensitivity (Air = S/cc) or (Dust = S/cm²)	Asb conc (Air = S/cc) or (Dust = S/cm²)	Asbestos Type Identified	S<5u	S>5u	Asb conc (Air = S/cc) or (Dust = S/cm²)
1R-07643	N/A	Labor - maintenance Level gravel for break area (set up tent, table & chairs), invest supplies	KDC Bluffs	Property	Shoulder	Air	Outdoor	Personal	Field Sample	N/A	62	8/15/2001	< 0.043		0	0	0.04814	< 0.04814	0	0	0.04814	< 0.04814	0	0	0.04814	< 0.04814		0	0	< 0.04800
1R-07644	N/A		KDC Bluffs	Blank	NA	Air	N/A	Stationary	Field Blank	N/A		8/15/2001			0	0			0	0			0	0				0	0	
1R-07646	N/A	Labor - decon trailer maintenance, put up fence posts	KDC Bluffs	Property	Shoulder	Air	Outdoor	Personal	Field Sample	N/A	669	8/16/2001	0.023				0.00496				0.00496				0.00496			0	0	< 0.00496
1R-07647	N/A	Labor - maintenance around trailer area, rolled out orange fence	KDC Bluffs	Property	Shoulder	Air	Outdoor	Personal	Field Sample	N/A	493	8/16/2001	0.017		0	0	0.00605	< 0.00605			0.00605				0.00605			0	0	< 0.00605
1R-07648	N/A	Labor - decon trailer maintenance, put up fence posts	KDC Bluffs	Property	Shoulder	Air	Outdoor	Personal	Field Sample	N/A	61	8/16/2001	< 0.044				0.04893				0.04893				0.04893			0	0	< 0.04893
1R-07649	N/A	Labor - maintenance around trailer area, rolled out orange fence	KDC Bluffs	Property	Shoulder	Air	Outdoor	Personal	Field Sample	N/A	61	8/16/2001	< 0.044				0.04893				0.04893				0.04893			0	0	< 0.04893
1R-07650	N/A	Laborer- decon trailer maintenance, put up fence posts	KDC Bluffs	Blank	NA	Air	N/A	Personal	Field Blank	N/A		8/16/2001																0	0	
1R-07652	N/A	Labor - installed orange fence around penmeter, straightened fence outside exclusion zone	KDC Bluffs	Property	Shoulder	Air	Outdoor	Personal	Field Sample	N/A	490	8/17/2001	0.01		1	2	0.00610	0.01831	0	0	0.00610	< 0.00610	0	0	0.00610	< 0.00610		1	2	0.01831
1R-07653	N/A	Labor - installed orange fence around penmeter, straightened fence outside exclusion zone	KDC Bluffs	Property	Shoulder	Air	Outdoor	Personal	Field Sample	N/A	420	8/17/2001	0.025														UNK	0	0	< 0.00711
1R-07654	N/A	Labor - installed orange fence around penmeter, straightened fence outside exclusion zone	KDC Bluffs	Property	Shoulder	Air	Outdoor	Personal	Field Sample	N/A	65	8/17/2001	< 0.041														UNK	0	0	< 0.04592

Sample ID	Scenario	Task	Property Group (Location)	Sample Group	Location Description (Sub Location)	Media Type	Matrix	Sample Type	Category	Pre Post Clear	Vol (air=L)/ Area (dust=cm²)	Sample Date	PCM (METHOD - NIOSH 7400)	AHERA / ASTM 5755																	
															Libby Amphiboles (LA)				Chrysotile (C)				Other Amphiboles (OA)				Total Asbestos			
													Fibers/CC	Filter Status Non Analyzed	S<5u	S>5u	Analytical Sensitivity (Air = S/cc) or (Dust = S/cm²)	Asb conc (Air = S/cc) or (Dust = S/cm²)	S<5u	S>5u	Analytical Sensitivity (Air = S/cc) or (Dust = S/cm²)	Asb conc (Air = S/cc) or (Dust = S/cm²)	S<5u	S>5u	Analytical Sensitivity (Air = S/cc) or (Dust = S/cm²)	Asb conc (Air = S/cc) or (Dust = S/cm²)	Asbestos Type Identified	S<5u	S>5u	Asb conc (Air = S/cc) or (Dust = S/cm²)
1R-07655	N/A	Labor - installed orange fence around perimeter, straightened fence outise exclusion zone	KDC Bluffs	Property	Shoulder	Air	Outdoor	Personal	Field Sample	N/A	61	8/17/2001	< 0.044		0	1	0.04893	0.04893	0	0	0.04893	< 0.04893	0	0	0.04893	< 0.04893		0	1	0.04893
1R-07656	N/A		KDC Bluffs	Blank	NA	Air	N/A	Stationary	Field Blank	N/A		8/17/2001															UNK	0	0	
1R-07658	N/A		KDC Bluffs	Property	B-A1, Clean room	Air	Indoor	Stationary	Field Sample	N/A	1627	8/17/2001	0.002														UNK	0	0	< 0.00183
1R-07660	N/A	Operate - Backhoe - John Deere (310D)	KDC Bluffs	Property	Shoulder	Air	Outdoor	Personal	Field Sample	N/A	586	8/18/2001	< 0.124	Overloaded														0	0	< 0
1R-07661	N/A	Labor - clearing trees	KDC Bluffs	Property	Shoulder	Air	Outdoor	Personal	Field Sample	N/A	580	8/18/2001	0.027																	
1R-07662	N/A	Operate - Backhoe - John Deere (310D)	KDC Bluffs	Property	Shoulder	Air	Outdoor	Personal	Field Sample	N/A	61	8/18/2001	< 0.044																	
1R-07663	N/A	Labor - clearing trees	KDC Bluffs	Property	Shoulder	Air	Outdoor	Personal	Field Sample	N/A	63	8/18/2001	< 0.043																	
1R-07664	N/A		KDC Bluffs	Property	B-A1, Clean room	Air	Indoor	Stationary	Field Sample	N/A	1518	8/18/2001	0.013																	
1R-07665	N/A		KDC Bluffs	Property	B-A3	Air	Outdoor	Stationary	Field Sample	N/A	1218	8/18/2001	0.003																	
1R-07666	N/A		KDC Bluffs	Property	B-A4, Tree cutting West side of Perimeter fence	Air	Outdoor	Stationary	Field Sample	N/A	1348	8/18/2001		Damaged														0	0	< 0
1R-07677	N/A	Skidsteer- New Holland LS160	KDC Bluffs	Property	Shoulder	Air	Outdoor	Personal	Field Sample	N/A	565	8/20/2001	0.012		2	9	0.00053	0.05821			0.00053				0.00053			2	9	0.05821
1R-07678	N/A	Skidsteer- New Holland LS160	KDC Bluffs	Property	Shoulder	Air	Outdoor	Personal	Field Sample	N/A	63	8/20/2001	0.051														UNK	0	0	< 0.04737
1R-07679	N/A	Labor - water hose, filling holes	KDC Bluffs	Property	Shoulder	Air	Outdoor	Personal	Field Sample	N/A	621	8/20/2001	0.017		1	7	0.00481	0.03851	0	0	0.00481	< 0.00481	0	0	0.00481	< 0.00481		1	7	0.03851
1R-07680	N/A	Labor - water hose, filling holes	KDC Bluffs	Property	Shoulder	Air	Outdoor	Personal	Field Sample	N/A	61	8/20/2001	0.068														UNK	0	0	< 0.04893
1R-07681	N/A		KDC Bluffs	Property	B-P1	Air	Outdoor	Stationary	Field Sample	N/A	1397	8/20/2001	< 0.002														UNK	0	0	< 0.00427
1R-07682	N/A		KDC Bluffs	Property	B-P2	Air	Outdoor	Stationary	Field Sample	N/A	1588	8/20/2001	0.004		0	1		0.00470										0	1	0.00470
1R-07683	N/A		KDC Bluffs	Property	B-P3	Air	Outdoor	Stationary	Field Sample	N/A	1545	8/20/2001	< 0.002														UNK	0	0	< 0.00483
1R-07684	N/A		KDC Bluffs	Property	B-P4	Air	Outdoor	Stationary	Field Sample	N/A	1330	8/20/2001	< 0.002				0.00449				0.00449				0.00449			0	0	< 0.00449
1R-07685	N/A		KDC Bluffs	Property	B-P5	Air	Outdoor	Stationary	Field Sample	N/A	1557	8/20/2001	0.002														UNK	0	0	< 0.00479
1R-07686	N/A		KDC Bluffs	Property	B-P6	Air	Outdoor	Stationary	Field Sample	N/A	1527	8/20/2001	0.002		0	1		0.00489										0	1	0.00489
1R-07687	N/A		KDC Bluffs	Property	B-A1, Clean room	Air	Indoor	Stationary	Field Sample	N/A	1818	8/20/2001	0.004				0.00410				0.00410				0.00410			0	0	< 0.00410
1R-07688	N/A		KDC Bluffs	Property	B-A5	Air	Outdoor	Stationary	Field Sample	N/A	1727	8/20/2001	0.002														UNK	0	0	< 0.00432
1R-07689	N/A		KDC Bluffs	Blank	NA	Air	N/A	Personal	Field Blank	N/A		8/20/2001															UNK	0	0	< 0
1R-07691	N/A	Operate - Excavator - Hitachi 225	KDC Bluffs	Property	Shoulder	Air	Outdoor	Personal	Field Sample	N/A	596	8/21/2001	0.02		0	0	0.00501	< 0.00501	0	0	0.00501	< 0.00501	0	0	0.00501	< 0.00501		0	0	< 0.00500
1R-07692	N/A	Operate - Excavator - Hitachi 225	KDC Bluffs	Property	Shoulder	Air	Outdoor	Personal	Field Sample	N/A	61	8/21/2001	< 0.044		0	0	0.04893	< 0.04893	0	0	0.04893	< 0.04893	0	0	0.04893	< 0.04893		0	0	< 0.04900
1R-07693	N/A	Labor - water hose/truck	KDC Bluffs	Property	Shoulder	Air	Outdoor	Personal	Field Sample	N/A	659	8/21/2001	0.011		0	0	0.00453	< 0.00453	0	0	0.00453	< 0.00453	0	0	0.00453	< 0.00453		0	0	< 0.00450
1R-07694	N/A	Labor - water hose/truck	KDC Bluffs	Property	Shoulder	Air	Outdoor	Personal	Field Sample	N/A	61	8/21/2001	0.161		0	0	0.04893	< 0.04893	0	0	0.04893	< 0.04893	0	0	0.04893	< 0.04893		0	0	< 0.04900
1R-07699	N/A		KDC Bluffs	Property	B-P5	Air	Outdoor	Stationary	Field Sample	N/A	1536	8/21/2001	<.0.002		0	0	0.00486	<.0.00486	0	0	0.00486	<.0.00486	0	0	0.00486	< 0.00486		0	0	< 0.00490
1R-08401	N/A		KDC Bluffs	Property	B-A1, Clean room	Air	Indoor	Stationary	Field Sample	N/A	1779	8/21/2001	<.0.002		0	0	0.00419	< 0.00419	0	0	0.00419	< 0.00419	0	0	0.00419	< 0.00419		0	0	< 0.00420
1R-08404	N/A		KDC Bluffs	Blank	NA	Air	N/A	Stationary	Field Blank	N/A		8/21/2001			0	0			0	0			0	0				0	0	
1R-08406	N/A	Labor - decon metal railroad parts	KDC Bluffs	Property	Shoulder	Air	Outdoor	Personal	Field Sample	N/A	613	8/22/2001	0.022		0	1	0.00049	0.00488			0.00049				0.00049			0	1	0.00488

Sample ID	Scenario	Task	Property Group (Location)	Sample Group	Location Description (Sub Location)	Media Type	Matrix	Sample Type	Category	Pre Post Clear	Vol (air=L) / Area (dust=cm²)	Sample Date	PCM (METHOD - NIOSH 7400) Fibers/CC	AHERA / ASTM 5755 Filter Status Non Analyzed	Libby Amphiboles (LA) S<5u	Libby Amphiboles (LA) S>5u	Libby Amphiboles (LA) Analytical Sensitivity (Air = S/cc) or (Dust = S/cm²)	Libby Amphiboles (LA) Asb conc (Air = S/cc) or (Dust = S/cm²)	Chrysotile (C) S<5u	Chrysotile (C) S>5u	Chrysotile (C) Analytical Sensitivity (Air = S/cc) or (Dust = S/cm²)	Chrysotile (C) Asb conc (Air = S/cc) or (Dust = S/cm²)	Other Amphiboles (OA) S<5u	Other Amphiboles (OA) S>5u	Other Amphiboles (OA) Analytical Sensitivity (Air = S/cc) or (Dust = S/cm²)	Other Amphiboles (OA) Asb conc (Air = S/cc) or (Dust = S/cm²)	Total Asbestos Asbestos Type Identified	Total Asbestos S<5u	Total Asbestos S>5u	Total Asbestos Asb conc (Air = S/cc) or (Dust = S/cm²)
1R-08407	N/A	Labor - decon metal railroad parts	KDC Bluffs	Property	Shoulder	Air	Outdoor	Personal	Field Sample	N/A	77	8/22/2001	< 0.035														UNK	0	0	< 0.03869
1R-08408	N/A	Water truck/ hose, backhoe (John Deere 310D), decontaminated metal railroad parts	KDC Bluffs	Property	Shoulder	Air	Outdoor	Personal	Field Sample	N/A	636	8/22/2001	0.404	overloaded													UNK	0	0	< 0
1R-08409	N/A	Water truck/ hose, backhoe (John Deere 310D), decontaminated metal railroad parts	KDC Bluffs	Property	Shoulder	Air	Outdoor	Personal	Field Sample	N/A	61	8/22/2001	< 0.044														UNK	0	0	< 0.04893
1R-08410	N/A		KDC Bluffs	Property	B-P1	Air	Outdoor	Stationary	Field Sample	N/A	1548	8/22/2001	0.003														UNK	0	0	< 0.00482
1R-08416	N/A		KDC Bluffs	Property	B-A1	Air	Indoor	Stationary	Field Sample	N/A	1776	8/22/2001	0.005														UNK	0	0	< 0.00420
1R-08419	N/A		KDC Bluffs	Blank	NA	Air	N/A	Stationary	Field Blank	N/A		8/22/2001															UNK	0	0	
1R-08421	N/A	Labor - in exclusion zone for 1 hour pulling up fence posts, then decon pad shoveling	KDC Bluffs	Property	Shoulder	Air	Outdoor	Personal	Field Sample	N/A	629	8/23/2001	0.005		3	0		0.01423										3	0	0.01423
1R-08422	N/A	Labor - in exclusion zone for 1 hour pulling up fence posts, then decon pad shoveling	KDC Bluffs	Property	Shoulder	Air	Outdoor	Personal	Field Sample	N/A	61	8/23/2001	< 0.044														UNK	0	0	< 0.04893
1R-08424	N/A	Labor - shoveling gravel	KDC Bluffs	Property	Shoulder	Air	Outdoor	Personal	Field Sample	N/A	61	8/23/2001	< 0.044														UNK	0	0	< 0.04893
1R-08430	N/A		KDC Bluffs	Property	B-P6	Air	Outdoor	Stationary	Field Sample	N/A	1659	8/23/2001	< 0.002		1	0		0												
1R-08431	N/A		KDC Bluffs	Property	B-A1	Air	Indoor	Stationary	Field Sample	N/A	1330	8/23/2001	0.077														UNK	0	0	< 0.00449
1R-08434	N/A		KDC Bluffs	Blank	NA	Air	N/A	Personal	Field Blank	N/A		8/23/2001															UNK	0	0	
1R-08435	N/A	Move perimeter fence (25%), Water truck/hose (75%)	KDC Bluffs	Property	Shoulder	Air	Outdoor	Personal	Field Sample	N/A	621	8/24/2001	0.048		1	4	0.00048	0.02407		0.00048			0.00048					1	4	0.02407
1R-08436	N/A	Move perimeter fence (25%), Water truck/hose (75%)	KDC Bluffs	Property	Shoulder	Air	Outdoor	Personal	Field Sample	N/A	61	8/24/2001	0.129		0	2	0.00489	0.09785		0.00489			0.00489					0	2	0.09785
1R-08437	N/A	Labor - water hose, move perimeter fence	KDC Bluffs	Property	Shoulder	Air	Outdoor	Personal	Field Sample	N/A	529	8/24/2001	0.032		2	8	0.00057	0.05652		0.00057			0.00057					2	8	0.05652
1R-08438	N/A	Labor - water hose, move perimeter fence	KDC Bluffs	Property	Shoulder	Air	Outdoor	Personal	Field Sample	N/A	65	8/24/2001	0.048														UNK	0	0	< 0.04893
1R-08439	N/A		KDC Bluffs	Property	B-P1	Air	Outdoor	Stationary	Field Sample	N/A	1576	8/24/2001	< 0.002														UNK	0	0	< 0.00473
1R-08445	N/A		KDC Bluffs	Property	B-A1	Air	Indoor	Stationary	Field Sample	N/A	1812	8/24/2001	0.013														UNK	0	0	< 0.00412
1R-08446	N/A		KDC Bluffs	Blank	NA	Air	N/A	Personal	Field Blank	N/A		8/24/2001															UNK	0	0	
1R-08448	N/A		KDC Bluffs	Property	B-FC3	Air	Outdoor	Stationary	Field Sample	Clear	1941	8/23/2001	< 0.001		0	0	0.00384	< 0.00384	0	0	0.00384	< 0.00384	0	0	0.00384	< 0.00384		0	0	< 0.00380
1R-08449	N/A		KDC Bluffs	Property	B-FC4	Air	Outdoor	Stationary	Field Sample	Clear	1866	8/23/2001	< 0.001														UNK	0	0	< 0.00400
1R-08450	N/A		KDC Bluffs	Property	B-FC5	Air	Outdoor	Stationary	Field Sample	Clear	1829	8/23/2001	< 0.002														UNK	0	0	< 0.00408

Sample ID	Scenario	Task	Property Group (Location)	Sample Group	Location Description (Sub Location)	Media Type	Matrix	Sample Type	Category	Pre Post Clear	Vol (air=L) Area (dust=cm²)	Sample Date	PCM (METHOD - NIOSH 7400)	AHERA / ASTM 5755														
															Libby Amphiboles (LA)				Chrysotile (C)				Other Amphiboles (OA)				Total Asbestos			
													Fibers/CC	Filter Status Non Analyzed	S<5u	S>5u	Analytical Sensitivity (Air = S/cc) or (Dust = S/cm²)	Asb conc (Air = S/cc) or (Dust = S/cm²)	S<5u	S>5u	Analytical Sensitivity (Air = S/cc) or (Dust = S/cm²)	Asb conc (Air = S/cc) or (Dust = S/cm²)	S<5u	S>5u	Analytical Sensitivity (Air = S/cc) or (Dust = S/cm²)	Asb conc (Air = S/cc) or (Dust = S/cm²)	Asbestos Type Identified	S<5u	S>5u	Asb conc (Air = S/cc) or (Dust = S/cm²)
1R-08451	N/A		KDC Bluffs	Property	B-FC6	Air	Outdoor	Stationary	Field Sample	Clear	1829	8/23/2001	0.002												UNK	0	0	< 0.00408
1R-08452	N/A		KDC Bluffs	Blank	NA	Air	N/A	Personal	Field Blank	N/A		8/23/2001													UNK	0	0	
1R-08456	N/A	Operate - Excavator - Hitachi 225	KDC Bluffs	Property	Shoulder	Air	Outdoor	Personal	Field Sample	N/A	460	8/25/2001	0.024												UNK	0	0	< 0.00650
1R-08457	N/A	Operate - Excavator - Hitachi 225	KDC Bluffs	Property	Shoulder	Air	Outdoor	Personal	Field Sample	N/A	65	8/25/2001	< 0.041												UNK	0	0	< 0.04174
1R-08458	N/A	Water truck/ hose	KDC Bluffs	Property	Shoulder	Air	Outdoor	Personal	Field Sample	N/A	492	8/25/2001	0.015												UNK	0	0	< 0.00551
1R-08459	N/A	Water truck/ hose	KDC Bluffs	Property	Shoulder	Air	Outdoor	Personal	Field Sample	N/A	61	8/25/2001	0.048												UNK	0	0	< 0.04448
1R-08462	N/A		KDC Bluffs	Property	B-P3	Air	Outdoor	Stationary	Field Sample	N/A	1400	8/25/2001	0.003												UNK	0	0	< 0.00355
1R-08466	N/A		KDC Bluffs	Property	B-A1	Air	Indoor	Stationary	Field Sample	N/A	1682	8/25/2001	0.027												UNK	0	0	< 0.00355
1R-08471	N/A		KDC Bluffs	Blank	NA	Air	N/A	Stationary	Field Blank	N/A		8/25/2001													UNK	0	0	
1R-08473	N/A	NA	KDC Bluffs	Property	Shoulder	Air	Outdoor	Personal	Field Sample	N/A	368	8/27/2001	0.037												UNK	0	0	< 0.00769
1R-08474	N/A	NA	KDC Bluffs	Property	Shoulder	Air	Outdoor	Personal	Field Sample	N/A	61	8/27/2001	< 0.044												UNK	0	0	< 0.04893
1R-08475	N/A	Labor - unload iron spikes around fence	KDC Bluffs	Property	Shoulder	Air	Outdoor	Personal	Field Sample	N/A	267	8/27/2001	0.011												UNK	0	0	< 0.01118
1R-08476	N/A	Labor - unload iron spikes around fence	KDC Bluffs	Property	Shoulder	Air	Outdoor	Personal	Field Sample	N/A	61	8/27/2001	< 0.044												UNK	0	0	< 0.04893
1R-08480	N/A	Operate - Excavator	KDC Bluffs	Property	Shoulder	Air	N/A	Personal	Field Sample	N/A	158	8/28/2001	0.208		2	3	0.00189	0.09445		0.00189				0.00189		2	3	0.09445
1R-08484	N/A		KDC Bluffs	Property	B-A1	Air	Outdoor	Stationary	Field Sample	N/A	1482	8/27/2001	0.034												UNK	0	0	< 0.00201
1R-08485	N/A		KDC Bluffs	Property	B-A2	Air	Outdoor	Stationary	Field Sample	N/A	1490	8/28/2001	0.06		1	3		0.01982								1	3	0.01982
1R-08486	N/A		KDC Bluffs	Property	B-A7	Air	Outdoor	Stationary	Field Sample	N/A	1511	8/28/2001	0.008												UNK	0	0	< 0.00200
1R-08487	N/A		KDC Bluffs	Blank	NA	Air	N/A	Stationary	Field Blank	N/A		8/27/2001													UNK	0	0	
1R-08489	N/A	Operate - Excavator	KDC Bluffs	Property	Shoulder	Air	N/A	Personal	Field Sample	N/A	61	8/28/2001	0.326		2	1	0.00489	0.14678		0.00489				0.00489		2	1	0.14678
1R-08490	N/A	Labor - cleaning spikes, water hose	KDC Bluffs	Property	Shoulder	Air	Outdoor	Personal	Field Sample	N/A	414	8/28/2001	0.038												UNK	0	0	< 0.00721
1R-08491	N/A	Labor - cleaning spikes, water hose	KDC Bluffs	Property	Shoulder	Air	Outdoor	Personal	Field Sample	N/A	43	8/28/2001	0.129												UNK	0	0	< 0.04893
1R-08495	N/A		KDC Bluffs	Property	B-P4	Air	Outdoor	Stationary	Field Sample	N/A	1614	8/28/2001	0.002												UNK	0	0	< 0.00462
1R-08498	N/A		KDC Bluffs	Property	B-A1	Air	Indoor	Stationary	Field Sample	N/A	1748	8/28/2001	0.024												UNK	0	0	< 0.00427
1R-08501	N/A		KDC Bluffs	Blank	NA	Air	N/A	Stationary	Field Blank	N/A		8/28/2001													UNK	0	0	< 0
1R-08503	N/A	Operate - Excavator	KDC Bluffs	Property	Shoulder	Air	Outdoor	Personal	Field Sample	N/A	453	8/29/2001	0.016															
1R-08504	N/A	Operate - Excavator	KDC Bluffs	Property	Shoulder	Air	Outdoor	Personal	Field Sample	N/A	61	8/29/2001	< 0.044															
1R-08505	N/A	Labor - water hose	KDC Bluffs	Property	Shoulder	Air	Outdoor	Personal	Field Sample	N/A	512	8/29/2001	0.019															
1R-08506	N/A	Labor - water hose	KDC Bluffs	Property	Shoulder	Air	Outdoor	Personal	Field Sample	N/A	61	8/29/2001	0.064															
1R-08512	N/A		KDC Bluffs	Property	B-P6	Air	Outdoor	Stationary	Field Sample	N/A	1575	8/29/2001	< 0.002															
1R-08513	N/A		KDC Bluffs	Property	B-A1	Air	Indoor	Stationary	Field Sample	N/A	1617	8/29/2001	0.009															
1R-08516	N/A		KDC Bluffs	Property	B-A2	Air	Outdoor	Stationary	Field Sample	N/A	1590	8/29/2001	< 0.002															
1R-08519	N/A		KDC Bluffs	Property	B-FC7	Air	Outdoor	Stationary	Field Sample	N/A	1259	8/29/2001	0.028				0.00095			0.00095				0.00095	LAOA	0	5	0.02371
1R-08520	N/A	Operate - Excavator	KDC Bluffs	Property	Shoulder	Air	Outdoor	Personal	Field Sample	N/A	622	8/30/2001	0.101		2	20	0.00048	0.10573		0.00048				0.00048		2	20	0.10573
1R-08801	N/A	Operate - Excavator	KDC Bluffs	Property	Shoulder	Air	Outdoor	Personal	Field Sample	N/A	61	8/30/2001	0.217		1	2	0.00489	0.14678		0.00489				0.00489		1	2	0.14678
1R-08803	N/A	Labor - water hose	KDC Bluffs	Property	Shoulder	Air	Outdoor	Personal	Field Sample	N/A	61	8/30/2001	0.386												UNK	0	0	< 0.04893
1R-08804	N/A		KDC Bluffs	Property	B-P1	Air	Outdoor	Stationary	Field Sample	N/A	1411	8/30/2001			0	2	0.00413	0.00827		0.00413				0.00413				
1R-08805	N/A		KDC Bluffs	Property	B-P2	Air	Outdoor	Stationary	Field Sample	N/A	1408	8/30/2001													UNK	0	0	< 0.00414
1R-08806	N/A		KDC Bluffs	Property	B-P3	Air	Outdoor	Stationary	Field Sample	N/A	1408	8/30/2001													UNK	0	0	< 0.00414
1R-08807	N/A		KDC Bluffs	Property	B-P4	Air	Outdoor	Stationary	Field Sample	N/A	1383	8/30/2001	< 0.002												UNK	0	0	< 0.00432
1R-08810	N/A		KDC Bluffs	Property	B-A1	Air	Indoor	Stationary	Field Sample	N/A	1681	8/30/2001	0.032												UNK	0	0	< 0.00355
1R-08811	N/A		KDC Bluffs	Property	B-A2	Air	Outdoor	Stationary	Field Sample	N/A	1678	8/30/2001	< 0.002												UNK	0	0	< 0.00356
1R-08812	N/A		KDC Bluffs	Property	B-A6	Air	Indoor	Stationary	Field Sample	N/A	1690	8/30/2001	0.01												UNK	0	0	< 0.00353
1R-08813	N/A		KDC Bluffs	Blank	NA	Air	N/A	Stationary	Field Blank	N/A		8/30/2001													UNK	0	0	
1R-08817	N/A		KDC Bluffs	Property	B-FC8	Air	Outdoor	Stationary	Field Sample	N/A	1270	8/29/2001	< 0.002															
1R-08822	N/A	Labor - decon haul truck	KDC Bluffs	Property	Shoulder	Air	Outdoor	Personal	Field Sample	N/A	721	8/31/2001	1.061	overloaded											UNK	0	0	
1R-08823	N/A	Labor - decon haul truck	KDC Bluffs	Property	Shoulder	Air	Outdoor	Personal	Field Sample	N/A	61	8/31/2001													UNK	0	0	< 0.05436
1R-08824	N/A		KDC Bluffs	Property	B-P1	Air	Outdoor	Stationary	Field Sample	N/A	1547	8/31/2001													UNK	0	0	< 0.00460

Sample ID	Scenario	Task	Property Group (Location)	Sample Group	Location Description (Sub Location)	Media Type	Matrix	Sample Type	Category	Pre Post Clear	Vol (air=L)/ Area (dust=cm²)	Sample Date	PCM (METHOD - NIOSH 7400)	AHERA / ASTM 5755															
															Libby Amphiboles (LA)				Chrysotile (C)				Other Amphiboles (OA)				Total Asbestos			
													Fibers/CC	Filter Status Non Analyzed	S<5u	S>5u	Analytical Sensitivity (Air = S/cc) or (Dust = S/cm²)	Asb conc (Air = S/cc) or (Dust = S/cm²)	S<5u	S>5u	Analytical Sensitivity (Air = S/cc) or (Dust = S/cm²)	Asb conc (Air = S/cc) or (Dust = S/cm²)	S<5u	S>5u	Analytical Sensitivity (Air = S/cc) or (Dust = S/cm²)	Asb conc (Air = S/cc) or (Dust = S/cm²)	Asbestos Type Identified	S<5u	S>5u	Asb conc (Air = S/cc) or (Dust = S/cm²)
1R-08826	N/A		KDC Bluffs	Property	B-P3	Air	Outdoor	Stationary I	Field Sample	N/A	1550	8/31/2001			0	0	0.00481	< 0.00481	0	0	0.00481	< 0.00481	0	0	0.00481	< 0.00481		0	0	< 0.00480
1R-08830	N/A		KDC Bluffs	Property	B-A1	Air	Indoor	Stationary	Field Sample	N/A	1605	8/31/2001															UNK	0	0	< 0.00465
1R-08834	N/A		KDC Bluffs	Blank	NA	Air	N/A	Stationary	Field Blank	N/A		8/31/2001															UNK	0	0	
1R-08836	N/A	Operate - Excavator	KDC Bluffs	Property	Shoulder	Air	Outdoor	Personal	Field Sample	N/A	661	9/5/2001	0.106		3	16	0.00452	0.08579	0	0	0.00452	< 0.00452	0	0	0.00452	< 0.00452		3	16	0.08579
1R-08837	N/A	Operate - Excavator	KDC Bluffs	Property	Shoulder	Air	Outdoor	Personal	Field Sample	N/A	61	9/5/2001	0.161														UNK	0	0	< 0.04893
1R-08838	N/A	Labor - water hose	KDC Bluffs	Property	Shoulder	Air	Outdoor	Personal	Field Sample	N/A	615	9/5/2001			28	60	0.00251	0.22124	0	0	0.00251	< 0.00251	0	0	0.00251	< 0.00251		28	60	0.22124
1R-08838	N/A	Labor - water hose	KDC Bluffs	Property	Shoulder	Air	Outdoor	Personal	Field Sample	N/A	615	9/5/2001	0.07		6	14	0.00485	0.09706	0	0	0.00485	< 0.00485	0	0	0.00485	< 0.00485		6	14	0.09706
1R-08839	N/A	Labor - water hose	KDC Bluffs	Property	Shoulder	Air	Outdoor	Personal	Field Sample	N/A	61	9/5/2001	0.088														UNK	0	0	< 0.04893
1R-08842	N/A		KDC Bluffs	Property	B-P3	Air	Outdoor	Stationary I	Field Sample	N/A	1471	9/5/2001	0.002														UNK	0	0	< 0.00290
1R-08846	N/A		KDC Bluffs	Property	B-A1	Air	Outdoor	Stationary	Field Sample	N/A	1283	9/5/2001	0.118		0	0	0.00582	< 0.00582	0	0	0.00582	< 0.00582	0	0	0.00582	< 0.00582		0	0	< 0.00582
1R-08847	N/A		KDC Bluffs	Property	B-A2	Air	Outdoor	Stationary	Field Sample	N/A	1286	9/5/2001	0.008		0	0	0.00580	< 0.00580	0	0	0.00580	< 0.00580	0	0	0.00580	< 0.00580		0	0	< 0.00580
1R-08848	N/A		KDC Bluffs	Blank	NA	Air	N/A	Personal	Field Blank	N/A		9/5/2001															UNK	0	0	
1R-08852	N/A	Labor - water hose/truck	KDC Bluffs	Property	Shoulder	Air	Outdoor	Personal	Field Sample	N/A	720	9/6/2001	0.032		2	2		0.01658										2	2	0.01658
1R-08853	N/A	Labor - water hose/truck	KDC Bluffs	Property	Shoulder	Air	Outdoor	Personal	Field Sample	N/A	61	9/6/2001	< 0.044		1	2		0.14678										1	2	0.14678
1R-08854	N/A	2968	KDC Bluffs	Property	Shoulder	Air	Outdoor	Personal	Field Sample	N/A	705	9/6/2001	0.005														UNK	0	0	< 0.00423
1R-08855	N/A	Labor - decon	KDC Bluffs	Property	Shoulder	Air	Outdoor	Personal	Field Sample	N/A	65	9/6/2001	< 0.041		1	0		0.04592										1	0	0.04592
1R-08858	N/A		KDC Bluffs	Property	B-P3	Air	Outdoor	Stationary I	Field Sample	N/A	1487	9/6/2001	< 0.002														UNK	0	0	< 0.00287
1R-08862	N/A		KDC Bluffs	Property	B-A1	Air	Indoor	Stationary	Field Sample	N/A	1620	9/6/2001	0.011														UNK	0	0	< 0.00461
1R-08863	N/A		KDC Bluffs	Property	B-A2	Air	Outdoor	Stationary	Field Sample	N/A	1632	9/6/2001	< 0.002														UNK	0	0	< 0.00457
1R-08864	N/A		KDC Bluffs	Property	B-A6	Air	Indoor	Stationary	Field Sample	N/A	1775	9/6/2001	0.01														UNK	0	0	< 0.00420
1R-08865	N/A		KDC Bluffs	Blank	NA	Air	N/A	Stationary	Field Blank	N/A		9/6/2001															UNK	0	0	
1R-08869	N/A	Labor - water hose/truck	KDC Bluffs	Property	Shoulder	Air	Outdoor	Personal	Field Sample	N/A	728	9/7/2001	0.01		3	7		0.04270										3	7	0.04270
1R-08870	N/A	Labor - water hose/truck	KDC Bluffs	Property	Shoulder	Air	Outdoor	Personal	Field Sample	N/A	61	9/7/2001	0.068		2	1	0.00489	0.14678			0.00489				0.00489			2	1	0.14678
1R-08871	N/A	Labor - water hose	KDC Bluffs	Property	Shoulder	Air	Outdoor	Personal	Field Sample	N/A	407	9/7/2001	0.01														UNK	0	0	< 0.00733
1R-08872	N/A	Labor - water hose	KDC Bluffs	Property	Shoulder	Air	Outdoor	Personal	Field Sample	N/A	61	9/7/2001	< 0.044		0	1	0.00489	0.04893			0.00489				0.00489			0	1	0.04893
1R-08875	N/A		KDC Bluffs	Property	B-P3	Air	Outdoor	Stationary I	Field Sample	N/A	1477	9/7/2001	< 0.002														UNK	0	0	< 0.00404
1R-08879	N/A		KDC Bluffs	Property	B-A1	Air	Indoor	Stationary	Field Sample	N/A	1663	9/7/2001	< 0.002														UNK	0	0	< 0.00449
1R-08880	N/A		KDC Bluffs	Property	B-A2	Air	Outdoor	Stationary	Field Sample	N/A	1651	9/7/2001	< 0.002														UNK	0	0	< 0.00452
1R-08881	N/A		KDC Bluffs	Blank	NA	Air	N/A	Stationary	Field Blank	N/A		9/7/2001															UNK	0	0	
1R-08885	N/A	Drive - Truck	KDC Bluffs	Property	Shoulder	Air	Outdoor	Personal	Field Sample	N/A	768	9/8/2001	< 0.004														UNK	0	0	< 0.00485
1R-08886	N/A	Drive - Truck	KDC Bluffs	Property	Shoulder	Air	Outdoor	Personal	Field Sample	N/A	61	9/8/2001	< 0.044														UNK	0	0	< 0.04893
1R-08887	N/A	Labor - water hose	KDC Bluffs	Property	Shoulder	Air	Outdoor	Personal	Field Sample	N/A	765	9/8/2001		overloaded													UNK	0	0	
1R-08888	N/A	Labor - water hose	KDC Bluffs	Property	Shoulder	Air	Outdoor	Personal	Field Sample	N/A	20	9/8/2001	< 0.044														UNK	0	0	< 0.04893
1R-08889	N/A		KDC Bluffs	Property	B-P1	Air	Outdoor	Stationary I	Field Sample	N/A	1560	9/8/2001	< 0.002														UNK	0	0	< 0.00478
1R-08895	N/A		KDC Bluffs	Property	B-A1	Air	Indoor	Stationary	Field Sample	N/A	1687	9/8/2001	0.003														UNK	0	0	< 0.00442
1R-08896	N/A		KDC Bluffs	Property	B-A2	Air	Outdoor	Stationary	Field Sample	N/A	1687	9/8/2001	< 0.002														UNK	0	0	< 0.00442
1R-08897	N/A		KDC Bluffs	Blank	NA	Air	N/A	Personal	Field Blank	N/A		9/8/2001															UNK	0	0	
1R-08901	N/A	Labor	KDC Bluffs	Property	Shoulder	Air	Outdoor	Personal	Field Sample	N/A	699	9/10/2001	0.358		0	1		0.00474										0	1	0.00474
1R-08902	N/A	Labor	KDC Bluffs	Property	Shoulder	Air	Outdoor	Personal	Field Sample	N/A	67	9/10/2001	0.34		0	3		0.13363										0	3	0.13363
1R-08903	N/A	Dump truck	KDC Bluffs	Property	Shoulder	Air	Outdoor	Personal	Field Sample	N/A	766	9/10/2001	0.077		1	10		0.05357										1	10	0.05357
1R-08904	N/A	Dump truck	KDC Bluffs	Property	Shoulder	Air	Outdoor	Personal	Field Sample	N/A	94	9/10/2001	0.107														UNK	0	0	< 0.03175
1R-08909	N/A		KDC Bluffs	Property	B-P5	Air	Outdoor	Stationary I	Field Sample	N/A	1374	9/10/2001	0.002														UNK	0	0	< 0.00434
1R-08911	N/A		KDC Bluffs	Property	B-A1	Air	Indoor	Stationary	Field Sample	N/A	1933	9/10/2001	0.092														UNK	0	0	< 0.00386
1R-08912	N/A		KDC Bluffs	Property	B-A2	Air	Outdoor	Stationary	Field Sample	N/A	1921	9/10/2001	0.009		1	0		0.00388										1	0	0.00388
1R-08913	N/A		KDC Bluffs	Blank	NA	Air	N/A	Stationary	Field Blank	N/A		9/10/2001															UNK	0	0	
1R-08917	N/A	Water truck/ hose operator	KDC Bluffs	Property	Shoulder	Air	Outdoor	Personal	Field Sample	N/A	647	9/11/2001	0.211		10	29	0.00046	0.17990			0.00046				0.00046			10	29	0.17990
1R-08918	N/A	Water truck/ hose operator	KDC Bluffs	Property	Shoulder	Air	Outdoor	Personal	Field Sample	N/A	61	9/11/2001	0.302		3	1	0.00489	0.19570			0.00489				0.00489			3	1	0.19570
1R-08919	N/A	Operate - Excavator	KDC Bluffs	Property	Shoulder	Air	Outdoor	Personal	Field Sample	N/A	745	9/11/2001	0.111		1	3	0.00049	0.01780			0.00049				0.00049			1	3	0.01780
1R-08920	N/A	Operate - Excavator	KDC Bluffs	Property	Shoulder	Air	Outdoor	Personal	Field Sample	N/A	63	9/11/2001	0.23														UNK	0	0	< 0.04737
1R-10122	N/A		KDC Bluffs	Property	B-A2	Air	Outdoor	Stationary	Field Sample	N/A	1818	9/11/2001	0.015														UNK	0	0	< 0.00410
1R-10124	N/A		KDC Bluffs	Property	B-P2	Air	Outdoor	Stationary I	Field Sample	N/A	1369	9/11/2001	0.008														UNK	0	0	< 0.00436
1R-10131	N/A		KDC Bluffs	Blank	NA	Air	N/A	Stationary	Field Blank	N/A		9/11/2001															UNK	0	0	
1R-10134	N/A	Labor - decon	KDC Bluffs	Property	Shoulder	Air	Outdoor	Personal	Field Sample	N/A	674	9/12/2001	0.041		1	9	0.00044	0.04421			0.00044				0.00044			1	9	0.04421

Sample ID	Scenario	Task	Property Group (Location)	Sample Group	Location Description (Sub Location)	Media Type	Matrix	Sample Type	Category	Pre Post Clear	Vol (air=L)/ Area (dust=cm²)	Sample Date	PCM (METHOD - NIOSH 7400)	AHERA / ASTM 5755															
															Libby Amphiboles (LA)				Chrysotile (C)				Other Amphiboles (OA)				Total Asbestos			
													Fibers/CC	Filter Status Non Analyzed	S<5u	S>5u	Analytical Sensitivity (Air = S/cc) or (Dust = S/cm²)	Asb conc (Air = S/cc) or (Dust = S/cm²)	S<5u	S>5u	Analytical Sensitivity (Air = S/cc) or (Dust = S/cm²)	Asb conc (Air = S/cc) or (Dust = S/cm²)	S<5u	S>5u	Analytical Sensitivity (Air = S/cc) or (Dust = S/cm²)	Asb conc (Air = S/cc) or (Dust = S/cm²)	Asbestos Type Identified	S<5u	S>5u	Asb conc (Air = S/cc) or (Dust = S/cm²)
1R-10135	N/A	Labor - decon	KDC Bluffs	Property	Shoulder	Air	Outdoor	Personal	Field Sample	N/A	61	9/12/2001	0 072														UNK	0	0	< 0 04893
1R-10136	N/A	Labor - flagger	KDC Bluffs	Property	Shoulder	Air	Outdoor	Personal	Field Sample	N/A	666	9/12/2001	0 016		0	1	0 00055	0 00498			0 00055				0 00055			0	1	0 00498
1R-10137	N/A	Labor - flagger	KDC Bluffs	Property	Shoulder	Air	Outdoor	Personal	Field Sample	N/A	63	9/12/2001	< 0 043														UNK	0	0	< 0 04737
1R-10138	N/A		KDC Bluffs	Property	B-A1	Air	Indoor	Stationary	Field Sample	N/A	1666	9/12/2001	0 026														UNK	0	0	< 0 00448
1R-10139	N/A		KDC Bluffs	Property	B-A2	Air	Outdoor	Stationary	Field Sample	N/A	1675	9/12/2001	0 007				0.00445				0 00445				0.00445			0	0	< 0.00445
1R-10140	N/A		KDC Bluffs	Property	B-A7	Air	Indoor	Stationary	Field Sample	N/A	1645	9/12/2001	0 003														UNK	0	0	< 0 00454
1R-10225	N/A		KDC Bluffs	Property	B-P5	Air	Outdoor	Stationary I	Field Sample	N/A	1471	9/12/2001	0 003		0	1	0 00081	0 00406			0 00081				0.00081			0	1	0 00406
1R-10229	N/A		KDC Bluffs	Blank	NA	Air	N/A	Stationary	Field Blank	N/A		9/12/2001															UNK	0	0	
1R-10231	N/A	Drive - Haul truck (dump truck)	KDC Bluffs	Property	Shoulder	Air	Outdoor	Personal	Field Sample	N/A	536	9/13/2001	0 088		0	1	0 00056	0.00557			0 00056				0.00056			0	1	0 00557
1R-10233	N/A	Water truck/ hose	KDC Bluffs	Property	Shoulder	Air	Outdoor	Personal	Field Sample	N/A	620	9/13/2001	0 098		0	5		0.03587										0	5	0.03587
1R-10234	N/A	Water truck/ hose	KDC Bluffs	Property	Shoulder	Air	Outdoor	Personal	Field Sample	N/A	61	9/13/2001	0 064														UNK	0	0	< 0 04893
1R-10235	N/A		KDC Bluffs	Property	B-A1	Air	Indoor	Stationary	Field Sample	N/A	1655	9/13/2001	0 031														UNK	0	0	< 0 00451
1R-10236	N/A		KDC Bluffs	Property	B-A2	Air	Outdoor	Stationary	Field Sample	N/A	1623	9/13/2001	0 009		1	0	0.00115	0.00460			0.00115				0.00115			1	0	0 00460
1R-10237	N/A		KDC Bluffs	Property	B-A6	Air	Outdoor	Stationary	Field Sample	N/A	1870	9/13/2001	0 028														UNK	0	0	< 0.00399
1R-10240	N/A		KDC Bluffs	Property	B-P3	Air	Outdoor	Stationary I	Field Sample	N/A	1408	9/13/2001	0 006														UNK	0	0	< 0.00424
1R-10246	N/A		KDC Bluffs	Blank	NA	Air	N/A	Stationary	Field Blank	N/A		9/13/2001															UNK	0	0	
1R-10248	N/A	Tarping	KDC Bluffs	Property	Shoulder	Air	Outdoor	Personal	Field Sample	N/A	520	9/14/2001	0.046		1	1	0.00057	0.01148			0 00057				0.00057			1	1	0.01148
1R-10249	N/A	Tarping	KDC Bluffs	Property	Shoulder	Air	Outdoor	Personal	Field Sample	N/A	61	9/14/2001	0 237														UNK	0	0	< 0 04893
1R-10250	N/A	Drive - Haul truck (dump truck)	KDC Bluffs	Property	Shoulder	Air	Outdoor	Personal	Field Sample	N/A	694	9/14/2001	0 034														UNK	0	0	< 0 00478
1R-10251	N/A		KDC Bluffs	Property	B-A1	Air	Indoor	Stationary	Field Sample	N/A	1645	9/14/2001	0 029														UNK	0	0	< 0 00454
1R-10252	N/A		KDC Bluffs	Property	B-A2	Air	Outdoor	Stationary	Field Sample	N/A	1661	9/14/2001	0 013														UNK	0	0	< 0 00449
1R-10253	N/A		KDC Bluffs	Blank	NA	Air	N/A	Stationary	Field Blank	N/A		9/14/2001															UNK	0	0	
1R-10257	N/A		KDC Bluffs	Property	B-P3	Air	Outdoor	Stationary I	Field Sample	N/A	1277	9/14/2001	0.045		0	1		0.00467										0	1	0.00467
1R-10263	N/A	Water truck/ hose	KDC Bluffs	Property	Shoulder	Air	Outdoor	Personal	Field Sample	N/A	583	9/15/2001	0 028		5	23	0 00051	0 14334			0 00051				0.00051			5	23	0 14334
1R-10264	N/A	Water truck/ hose	KDC Bluffs	Property	Shoulder	Air	Outdoor	Personal	Field Sample	N/A	61	9/15/2001	< 0 044		1	1	0 00489	0 09785			0 00489				0 00489			1	1	0 09785
1R-10265	N/A	Operate - Excavator - John Deere (450 LC)	KDC Bluffs	Property	Shoulder	Air	Outdoor	Personal	Field Sample	N/A	664	9/15/2001	< 0 004		4	3	0.00055	0.03496			0.00055				0 00055			4	3	0 03496
1R-10266	N/A	Operate - Excavator - John Deere (450 LC)	KDC Bluffs	Property	Shoulder	Air	Outdoor	Personal	Field Sample	N/A	63	9/15/2001	0 058		0	1	0 00474	0 04737			0.00474				0 00474			0	1	0 04737
1R-10267	N/A		KDC Bluffs	Property	B-A1	Air	Indoor	Stationary	Field Sample	N/A	1602	9/15/2001	0 006		1	1	0 00116	0 00931			0 00116				0 00116			1	1	0 00931
1R-10268	N/A		KDC Bluffs	Property	B-A2	Air	Outdoor	Stationary	Field Sample	N/A	1566	9/15/2001	< 0 002		0	3	0 00119	0 01429			0 00119				0 00119			0	3	0 01429
1R-10269	N/A		KDC Bluffs	Blank	NA	Air	N/A	Stationary	Field Blank	N/A		9/15/2001															UNK	0	0	
1R-10276	N/A		KDC Bluffs	Property	B-P6	Air	Outdoor	Stationary I	Field Sample	N/A	1447	9/15/2001	< 0 002														UNK	0	0	< 0.00413
1R-10279	N/A	Labor - flagger	KDC Bluffs	Property	Shoulder	Air	Outdoor	Personal	Field Sample	N/A	574	9/17/2001	0 02														UNK	0	0	< 0.00520
1R-10280	N/A	Labor - flagger	KDC Bluffs	Property	Shoulder	Air	Outdoor	Personal	Field Sample	N/A	61	9/17/2001	< 0 044														UNK	0	0	< 0 04893
1R-10281	N/A	Labor - decon	KDC Bluffs	Property	Shoulder	Air	Outdoor	Personal	Field Sample	N/A	676	9/17/2001	0 06		2	4	0.00055	0.02943			0.00055				0 00055			2	4	0.02943
1R-10282	N/A	Labor - decon	KDC Bluffs	Property	Shoulder	Air	Outdoor	Personal	Field Sample	N/A	61	9/17/2001	0 103														UNK	0	0	< 0 04814
1R-10283	N/A		KDC Bluffs	Property	B-A1	Air	Indoor	Stationary	Field Sample	N/A	1736	9/17/2001	0 016														UNK	0	0	< 0.00430
1R-10284	N/A		KDC Bluffs	Property	B-A2	Air	Outdoor	Stationary	Field Sample	N/A	1681	9/17/2001	0.061														UNK	0	0	< 0.00444
1R-10285	N/A		KDC Bluffs	Blank	NA	Air	N/A	Stationary	Field Blank	N/A		9/17/2001															UNK	0	0	
1R-10287	N/A		KDC Bluffs	Property	B-P1	Air	Outdoor	Stationary I	Field Sample	N/A	1401	9/17/2001	0 002														UNK	0	0	< 0.00426
1R-10295	N/A	Water truck driver/ hose operator	KDC Bluffs	Property	Shoulder	Air	Outdoor	Personal	Field Sample	N/A	622	9/18/2001	0.366	overloaded													UNK	0	0	
1R-10296	N/A	Water truck driver/ hose operator	KDC Bluffs	Property	Shoulder	Air	Outdoor	Personal	Field Sample	N/A	61	9/18/2001	1 675		3	6	0.00489	0.44034			0.00489				0.00489			3	6	0 44034
1R-10297	N/A	Drive - Haul truck	KDC Bluffs	Property	Shoulder	Air	Outdoor	Personal	Field Sample	N/A	402	9/18/2001	0.034														UNK	0	0	< 0 00742
1R-10298	N/A		KDC Bluffs	Property	B-A1	Air	Indoor	Stationary	Field Sample	N/A	1687	9/18/2001	0.038														UNK	0	0	< 0.00442
1R-10300	N/A		KDC Bluffs	Property	B-A7	Air	Outdoor	Stationary	Field Sample	N/A	1616	9/18/2001	0.03														UNK	0	0	< 0.00462
1R-10301	N/A		KDC Bluffs	Blank	NA	Air	N/A	Personal	Field Blank	N/A		9/18/2001															UNK	0	0	
1R-10308	N/A		KDC Bluffs	Property	B-P6	Air	Outdoor	Stationary I	Field Sample	N/A	1311	9/18/2001	0 008														UNK	0	0	< 0 00455
1R-10311	N/A	Tarping	KDC Bluffs	Property	Shoulder	Air	Outdoor	Personal	Field Sample	N/A	626	9/19/2001	0 141		11	10	0.00048	0.10012			0.00048				0.00048			11	10	0 10012
1R-10312	N/A	Tarping	KDC Bluffs	Property	Shoulder	Air	Outdoor	Personal	Field Sample	N/A	61	9/19/2001	1 059		1	8	0.00489	0.44034			0.00489				0.00489			1	8	0.44034
1R-10313	N/A	Operate - Excavator	KDC Bluffs	Property	Shoulder	Air	Outdoor	Personal	Field Sample	N/A	607	9/19/2001	0 056		1	7	0.00049	0.03940			0 00049				0.00049			1	7	0.03940
1R-10314	N/A	Operate - Excavator	KDC Bluffs	Property	Shoulder	Air	Outdoor	Personal	Field Sample	N/A	61	9/19/2001	0 048														UNK	0	0	< 0 04893

Criteria:

Server-Database: \\204.47.48.36\Libby2

														AHERA / ASTM 5755																	
													PCM (METHOD - NIOSH 7400)		Libby Amphiboles (LA)				Chrysotile (C)				Other Amphiboles (OA)				Total Asbestos			
Sample ID	Scenario	Task	Property Group (Location)	Sample Group	Location Description (Sub Location)	Media Type	Matrix	Sample Type	Category	Pre Post Clear	Vol (air=L)/ Area (dust=cm^2)	Sample Date	Fibers/CC	Filter Status Non Analyzed	S<5u	S>5u	Analytical Sensitivity (Air = S/cc) or (Dust = S/cm^2)	Asb conc (Air = S/cc) or (Dust = S/cm^2)	S<5u	S>5u	Analytical Sensitivity (Air = S/cc) or (Dust = S/cm^2)	Asb conc (Air = S/cc) or (Dust = S/cm^2)	S<5u	S>5u	Analytical Sensitivity (Air = S/cc) or (Dust = S/cm^2)	Asb conc (Air = S/cc) or (Dust = S/cm^2)	Asbestos Type Identified	S<5u	S>5u	Asb conc (Air = S/cc) or (Dust = S/cm^2)
1R-10315	N/A	Drive - Haul truck	KDC Bluffs	Property	Shoulder	Air	Outdoor	Personal	Field Sample	N/A	637	9/19/2001	0.096														UNK	0	0	< 0.00469
1R-10316	N/A		KDC Bluffs	Blank	NA	Air	N/A	Personal	Field Blank	N/A		9/19/2001															UNK	0	0	
1R-10318	N/A		KDC Bluffs	Property	B-A1	Air	Indoor	Stationary	Field Sample	N/A	1696	9/19/2001	0.088														UNK	0	0	< 0.00440
1R-10319	N/A		KDC Bluffs	Property	B-A2	Air	Outdoor	Stationary	Field Sample	N/A	1643	9/19/2001	0.012		1	1	0.00114	0.00908			0.00114				0.00114			1	1	0.00908
1R-10320	N/A		KDC Bluffs	Property	B-P1	Air	Outdoor	Stationary I	Field Sample	N/A	1458	9/19/2001	0.005														UNK	0	0	< 0.00409
1R-10328	N/A	Labor - decon	KDC Bluffs	Property	Shoulder	Air	Outdoor	Personal	Field Sample	N/A	629	9/20/2001	0.076		15	15	0.00047	0.14234			0.00047				0.00047			15	15	0.14234
1R-10329	N/A	Labor - decon	KDC Bluffs	Property	Shoulder	Air	Outdoor	Personal	Field Sample	N/A	61	9/20/2001	0.189														UNK	0	0	< 0.04893
1R-10330	N/A	Labor - flagger	KDC Bluffs	Property	Shoulder	Air	Outdoor	Personal	Field Sample	N/A	680	9/20/2001	0.023														UNK	0	0	< 0.00439
1R-10331	N/A	Labor - flagger	KDC Bluffs	Property	Shoulder	Air	Outdoor	Personal	Field Sample	N/A	61	9/20/2001	< 0.044														UNK	0	0	< 0.04893
1R-10332	N/A		KDC Bluffs	Property	B-A1	Air	Indoor	Stationary	Field Sample	N/A	1617	9/20/2001	0.044														UNK	0	0	< 0.00461
1R-10333	N/A		KDC Bluffs	Property	B-A2	Air	Outdoor	Stationary	Field Sample	N/A	1611	9/20/2001	0.008		1	0	0.00116	0.00463			0.00116				0.00116			1	0	0.00463
1R-10334	N/A		KDC Bluffs	Property	B-A6	Air	Outdoor	Stationary	Field Sample	N/A	1776	9/20/2001	0.053														UNK	0	0	< 0.00420
1R-10335	N/A		KDC Bluffs	Blank	NA	Air	N/A	Stationary	Field Blank	N/A		9/20/2001															UNK	0	0	
1R-10342	N/A		KDC Bluffs	Property	B-P6	Air	Outdoor	Stationary I	Field Sample	N/A	1456	9/20/2001	0.008		0	1		0.00410										0	1	0.00410
1R-10345	N/A	Operate - Hose	KDC Bluffs	Property	Shoulder	Air	Outdoor	Personal	Field Sample	N/A	640	9/21/2001	0.062		11	10	0.00047	0.09778			0.00047				0.00047			11	10	0.09778
1R-10346	N/A	Operate - Hose	KDC Bluffs	Property	Shoulder	Air	Outdoor	Personal	Field Sample	N/A	61	9/21/2001	< 0.044														UNK	0	0	< 0.04893
1R-10347	N/A	Drive - Haul truck	KDC Bluffs	Property	Shoulder	Air	Outdoor	Personal	Field Sample	N/A	612	9/21/2001	0.111														UNK	0	0	< 0.00488
1R-10348	N/A		KDC Bluffs	Property	B-A1	Air	Indoor	Stationary	Field Sample	N/A	1684	9/21/2001	0.043														UNK	0	0	< 0.00443
1R-10349	N/A		KDC Bluffs	Property	B-A2	Air	Outdoor	Stationary	Field Sample	N/A	1637	9/21/2001	0.007														UNK	0	0	< 0.00456
1R-10350	N/A		KDC Bluffs	Blank	NA	Air	N/A	Stationary	Field Blank	N/A		9/21/2001															UNK	0	0	
1R-10352	N/A		KDC Bluffs	Property	B-P1	Air	Outdoor	Stationary I	Field Sample	N/A	1457	9/21/2001	0.006														UNK	0	0	< 0.00410
1R-10360	N/A	Tarping	KDC Bluffs	Property	Shoulder	Air	Outdoor	Personal	Field Sample	N/A	563	9/22/2001	0.085		10	9	0.00053	0.10072			0.00053				0.00053			10	9	0.10072
1R-10361	N/A	Tarping	KDC Bluffs	Property	Shoulder	Air	Outdoor	Personal	Field Sample	N/A	61	9/22/2001	0.141														UNK	0	0	< 0.04893
1R-10362	N/A	Operate - Excavator	KDC Bluffs	Property	Shoulder	Air	Outdoor	Personal	Field Sample	N/A	583	9/22/2001	0.057		0	2	0.00051	0.01024			0.00051				0.00051			0	2	0.01024
1R-10363	N/A	Operate - Excavator	KDC Bluffs	Property	Shoulder	Air	Outdoor	Personal	Field Sample	N/A	61	9/22/2001	0.048														UNK	0	0	< 0.04893
1R-10364	N/A		KDC Bluffs	Property	B-A1	Air	Indoor	Stationary	Field Sample	N/A	1645	9/22/2001	0.096		1	1	0.00113	0.00907			0.00113				0.00113			1	1	0.00907
1R-10366	N/A		KDC Bluffs	Blank	NA	Air	N/A	Stationary	Field Blank	N/A		9/22/2001															UNK	0	0	
1R-10373	N/A		KDC Bluffs	Property	B-P6	Air	Outdoor	Stationary I	Field Sample	N/A	1389	9/22/2001	0.007														UNK	0	0	< 0.00430
1R-10376	N/A	Labor - flagger	KDC Bluffs	Property	Shoulder	Air	Outdoor	Personal	Field Sample	N/A	730	9/24/2001	0.014		0	1		0.00454										0	1	0.00454
1R-10377	N/A	Labor - flagger	KDC Bluffs	Property	Shoulder	Air	Outdoor	Personal	Field Sample	N/A	61	9/24/2001	0.076														UNK	0	0	< 0.04893
1R-10378	N/A	Labor - decon	KDC Bluffs	Property	Shoulder	Air	Outdoor	Personal	Field Sample	N/A	660	9/24/2001	0.14		25	10	0.00045	0.15827			0.00045				0.00045			25	10	0.15827
1R-10379	N/A	Labor - decon	KDC Bluffs	Property	Shoulder	Air	Outdoor	Personal	Field Sample	N/A	63	9/24/2001	0.42		1	1	0.00474	0.09475			0.00474				0.00474			1	1	0.09475
1R-10380	N/A		KDC Bluffs	Property	B-A1	Air	Indoor	Stationary	Field Sample	N/A	1751	9/24/2001	0.003														UNK	0	0	< 0.00426
1R-10381	N/A		KDC Bluffs	Property	B-A2	Air	Outdoor	Stationary	Field Sample	N/A	1763	9/24/2001	0.006		0	0		< 0.00423										0	0	< 0.00423
1R-10382	N/A		KDC Bluffs	Blank	NA	Air	N/A	Stationary	Field Blank	N/A		9/24/2001															UNK	0	0	
1R-10384	N/A		KDC Bluffs	Property	B-P1	Air	Outdoor	Stationary I	Field Sample	N/A	1444	9/24/2001	0.003														UNK	0	0	< 0.00413
1R-10392	N/A	Operate - Excavator	KDC Bluffs	Property	Shoulder	Air	Outdoor	Personal	Field Sample	N/A	697	9/25/2001	0.045		4	3	0.00053	0.03330			0.00053				0.00053			4	3	0.03330
1R-10393	N/A	Operate - Excavator	KDC Bluffs	Property	Shoulder	Air	Outdoor	Personal	Field Sample	N/A	61	9/25/2001	< 0.044		0	1	0.00489	0.04893			0.00489				0.00489			0	1	0.04893
1R-10394	N/A	Water Hose Operator	KDC Bluffs	Property	Shoulder	Air	Outdoor	Personal	Field Sample	N/A	754	9/25/2001	< 0.192	overloaded													UNK	0	0	
1R-10395	N/A		KDC Bluffs	Blank	NA	Air	N/A	Personal	Field Blank	N/A		9/25/2001															UNK	0	0	
1R-10397	N/A		KDC Bluffs	Property	B-A1	Air	Indoor	Stationary	Field Sample	N/A	1737	9/25/2001	0.047		0	2	0.00107	0.00859			0.00107				0.00107			0	2	0.00859
1R-10398	N/A		KDC Bluffs	Property	B-A2	Air	Outdoor	Stationary	Field Sample	N/A	1742	9/25/2001	0.013		1	2	0.00107	0.01285			0.00107				0.00107			1	2	0.01285
1R-10399	N/A		KDC Bluffs	Property	B-A7	Air	Indoor	Stationary	Field Sample	N/A	1731	9/25/2001	0.02		1	0		0.00431										1	0	0.00431
1R-10402	N/A		KDC Bluffs	Property	B-P3	Air	Outdoor	Stationary I	Field Sample	N/A	1356	9/25/2001	0.007		0	1	0.00088	0.00440			0.00088				0.00088			0	1	0.00440
1R-10408	N/A	Water Hose Operator	KDC Bluffs	Property	Shoulder	Air	Outdoor	Personal	Field Sample	N/A	61	9/25/2001	0.567		4	7	0.00489	0.53819			0.00489				0.00489			4	7	0.53819
1R-10409	N/A	Operate - Bulldozer	KDC Bluffs	Property	Shoulder	Air	Outdoor	Personal	Field Sample	N/A	624	9/26/2001	0.248		16	19	0.00048	0.16740			0.00048				0.00048			16	19	0.16740
1R-10410	N/A	Operate - Bulldozer	KDC Bluffs	Property	Shoulder	Air	Outdoor	Personal	Field Sample	N/A	63	9/26/2001	0.557		4	4	0.00474	0.37898			0.00474				0.00474			4	4	0.37898
1R-10411	N/A	Drive - Haul truck	KDC Bluffs	Property	Shoulder	Air	Outdoor	Personal	Field Sample	N/A	748	9/26/2001	0.051		2	0	0.00062	0.00997			0.00062				0.00062			2	0	0.00997
1R-10412	N/A		KDC Bluffs	Blank	NA	Air	N/A	Personal	Field Blank	N/A		9/26/2001															UNK	0	0	
1R-10414	N/A		KDC Bluffs	Property	B-A1	Air	Indoor	Stationary	Field Sample	N/A	1710	9/26/2001	0.062														UNK	0	0	< 0.00436
1R-10415	N/A		KDC Bluffs	Property	B-A2	Air	Outdoor	Stationary	Field Sample	N/A	1704	9/26/2001	0.006														UNK	0	0	< 0.00438
1R-10962	N/A		KDC Bluffs	Property	B-P6	Air	Outdoor	Stationary I	Field Sample	N/A	1432	9/26/2001	0.015		0	2		0.00834										0	2	0.00834
1R-10965	N/A	Tarping	KDC Bluffs	Property	Shoulder	Air	Outdoor	Personal	Field Sample	N/A	763	9/27/2001	0.005		1	1		0.00978										1	1	0.00978
1R-10966	N/A	Tarping	KDC Bluffs	Property	Shoulder	Air	Outdoor	Personal	Field Sample	N/A	61	9/27/2001	< 0.044														UNK	0	0	< 0.04893
1R-10967	N/A	Labor - flagger	KDC Bluffs	Property	Shoulder	Air	Outdoor	Personal	Field Sample	N/A	622	9/27/2001	< 0.004														UNK	0	0	< 0.00481
1R-10968	N/A	Labor - flagger	KDC Bluffs	Property	Shoulder	Air	Outdoor	Personal	Field Sample	N/A	61	9/27/2001	< 0.044														UNK	0	0	< 0.04893
1R-10969	N/A		KDC Bluffs	Blank	NA	Air	N/A	Personal	Field Blank	N/A		9/27/2001															UNK	0	0	

Criteria:

Server-Database: \\204.47.48.36\Libby2

Sample ID	Scenario	Task	Property Group (Location)	Sample Group	Location Description (Sub Location)	Media Type	Matrix	Sample Type	Category	Pre Post Clear	Vol (air=L) Area (dust=cm²)	Sample Date	PCM (METHOD - NIOSH 7400)	AHERA / ASTM 5755															
															Libby Amphiboles (LA)				Chrysotile (C)				Other Amphiboles (OA)				Total Asbestos			
													Fibers/CC	Filter Status Non Analyzed	S<5u	S>5u	Analytical Sensitivity (Air = S/cc) or (Dust = S/cm²)	Asb conc (Air = S/cc) or (Dust = S/cm²)	S<5u	S>5u	Analytical Sensitivity (Air = S/cc) or (Dust = S/cm²)	Asb conc (Air = S/cc) or (Dust = S/cm²)	S<5u	S>5u	Analytical Sensitivity (Air = S/cc) or (Dust = S/cm²)	Asb conc (Air = S/cc) or (Dust = S/cm²)	Asbestos Type Identified	S<5u	S>5u	Asb conc (Air = S/cc) or (Dust = S/cm²)
1R-10971	N/A		KDC Bluffs	Property	B-A1	Air	Indoor	Stationary	Field Sample	N/A	1821	9/27/2001	0 022		2	2		0 01639										2	2	0 01639
1R-10972	N/A		KDC Bluffs	Property	B-A2	Air	Outdoor	Stationary	Field Sample	N/A	1806	9/27/2001	< 0.002														UNK	0	0	< 0 00413
1R-10973	N/A		KDC Bluffs	Property	B-A6	Air	Indoor	Stationary	Field Sample	N/A	1760	9/27/2001	0 023		0	1		0.00424										0	1	0 00424
1R-10976	N/A		KDC Bluffs	Property	B-P3	Air	Outdoor	Stationary I	Field Sample	N/A	1322	9/27/2001	< 0.002														UNK	0	0	< 0 00452
1R-10983	N/A	Water truck driver/ hose operator	KDC Bluffs	Property	Shoulder	Air	Outdoor	Personal	Field Sample	N/A	729	9/28/2001	0 255		6	10		0.07278										6	10	0 07278
1R-10984	N/A	Water truck driver/ hose operator	KDC Bluffs	Property	Shoulder	Air	Outdoor	Personal	Field Sample	N/A	61	9/28/2001	0.217														UNK	0	0	< 0.04893
1R-10985	N/A	Labor - decon	KDC Bluffs	Property	Shoulder	Air	Outdoor	Personal	Field Sample	N/A	657	9/28/2001	0.127		4	3		0 03180										4	3	0 03180
1R-10986	N/A	Labor - decon	KDC Bluffs	Property	Shoulder	Air	Outdoor	Personal	Field Sample	N/A	63	9/28/2001	0 191		0	3		0 14212										0	3	0 14212
1R-10987	N/A		KDC Bluffs	Property	B-A1	Air	Indoor	Stationary	Field Sample	N/A	1739	9/28/2001	0.052														UNK	0	0	< 0 00429
1R-10988	N/A		KDC Bluffs	Property	B-A2	Air	Outdoor	Stationary	Field Sample	N/A	1680	9/28/2001	0.006														UNK	0	0	< 0 00444
1R-10989	N/A		KDC Bluffs	Blank	NA	Air	N/A	Stationary	Field Blank	N/A		9/28/2001															UNK	0	0	
1R-10997	N/A		KDC Bluffs	Property	B-P7	Air	Outdoor	Stationary I	Field Sample	N/A	1409	9/28/2001	0.004		0	1		0 00424										0	1	0 00424
1R-11000	N/A	Tarping	KDC Bluffs	Property	Shoulder	Air	Outdoor	Personal	Field Sample	N/A	759	9/29/2001	0.026		4	1	0.00492	0.02461	0	0	0.00492	< 0.00492	0	0	0 00492	< 0.00492		4	1	0 02461
1R-11001	N/A	Tarping	KDC Bluffs	Property	Shoulder	Air	Outdoor	Personal	Field Sample	N/A	61	9/29/2001	< 0.044														UNK	0	0	< 0 04893
1R-11002	N/A	Drive - Haul truck	KDC Bluffs	Property	Shoulder	Air	Outdoor	Personal	Field Sample	N/A	593	9/29/2001	0.005														UNK	0	0	< 0.00503
1R-11003	N/A		KDC Bluffs	Blank	NA	Air	N/A	Personal	Field Blank	N/A		9/29/2001															UNK	0	0	
1R-11005	N/A		KDC Bluffs	Property	B-A1	Air	Indoor	Stationary	Field Sample	N/A	1781	9/29/2001	0.015														UNK	0	0	< 0 00419
1R-11006	N/A		KDC Bluffs	Property	B-A2	Air	Outdoor	Stationary	Field Sample	N/A	1757	9/29/2001	< 0.002														UNK	0	0	< 0 00425
1R-11012	N/A		KDC Bluffs	Property	B-P6	Air	Outdoor	Stationary I	Field Sample	N/A	1389	9/29/2001	< 0 002		1	0		0 00430										1	0	0.00430
1R-11017	N/A	Operate - Excavator	KDC Bluffs	Property	Shoulder	Air	Outdoor	Personal	Field Sample	N/A	616	10/1/2001	0.072		1	1		0.00967										1	1	0 00967
1R-11018	N/A	Operate - Excavator	KDC Bluffs	Property	Shoulder	Air	Outdoor	Personal	Field Sample	N/A	61	10/1/2001	0.056														UNK	0	0	< 0 04893
1R-11019	N/A	Labor - flagger	KDC Bluffs	Property	Shoulder	Air	Outdoor	Personal	Field Sample	N/A	718	10/1/2001	0 013		0	1		0 00462										0	1	0 00462
1R-11020	N/A	Labor - flagger	KDC Bluffs	Property	Shoulder	Air	Outdoor	Personal	Field Sample	N/A	61	10/1/2001	< 0.044														UNK	0	0	< 0 04893
1R-11021	N/A	Drive - Haul truck	KDC Bluffs	Property	Shoulder	Air	Outdoor	Personal	Field Sample	N/A	688	10/1/2001	0.035		0	1		0.00482										0	1	0 00482
1R-11022	N/A		KDC Bluffs	Property	B-A1	Air	Indoor	Stationary	Field Sample	N/A	1788	10/1/2001	0.051		0	0	0 00417	< 0.00417	0	0	0.00417	< 0.00417	0	0	0.00417	< 0 00417		0	0	< 0 00420
1R-11023	N/A		KDC Bluffs	Property	B-A2	Air	Outdoor	Stationary	Field Sample	N/A	1746	10/1/2001	0.003														UNK	0	0	< 0 00427
1R-11024	N/A		KDC Bluffs	Blank	NA	Air	N/A	Stationary	Field Blank	N/A		10/1/2001															UNK	0	0	
1R-11032	N/A		KDC Bluffs	Property	B-P7	Air	Outdoor	Stationary I	Field Sample	N/A	1347	10/1/2001	0.004														UNK	0	0	< 0.00443
1R-11035	N/A	Water Hose Operator	KDC Bluffs	Property	Shoulder	Air	Outdoor	Personal	Field Sample	N/A	762	10/2/2001	0.046		4	5		0.04412										4	5	0.04412
1R-11036	N/A	Water Hose Operator	KDC Bluffs	Property	Shoulder	Air	Outdoor	Personal	Field Sample	N/A	61	10/2/2001	0.141		0	1		0 04893										0	1	0.04893
1R-11037	N/A	Labor - decon	KDC Bluffs	Property	Shoulder	Air	Outdoor	Personal	Field Sample	N/A	728	10/2/2001	0.023		3	5		0.03639										3	5	0 03639
1R-11038	N/A	Labor - decon	KDC Bluffs	Property	Shoulder	Air	Outdoor	Personal	Field Sample	N/A	61	10/2/2001	0.048														UNK	0	0	< 0 04893
1R-11039	N/A		KDC Bluffs	Property	B-A1	Air	Indoor	Stationary	Field Sample	N/A	1699	10/2/2001	0.031		1	0	0.00439	0.00439	0	0	0.00439	< 0.00439	0	0	0.00439	< 0.00439		1	0	0 00439
1R-11040	N/A		KDC Bluffs	Property	B-A2	Air	Outdoor	Stationary	Field Sample	N/A	1666	10/2/2001	< 0.002														UNK	0	0	< 0 00448
1R-11041	N/A		KDC Bluffs	Property	B-A6	Air	Indoor	Stationary	Field Sample	N/A	1877	10/2/2001	0.02														UNK	0	0	< 0 00398
1R-11042	N/A		KDC Bluffs	Blank	NA	Air	N/A	Stationary	Field Blank	N/A		10/2/2001															UNK	0	0	
1R-11048	N/A		KDC Bluffs	Property	B-P5	Air	Outdoor	Stationary I	Field Sample	N/A	1384	10/2/2001	< 0.002		0	1		0.00428										0	1	0 00428
1R-11054	N/A	Tarping	KDC Bluffs	Property	Shoulder	Air	Outdoor	Personal	Field Sample	N/A	689	10/3/2001	0.138		2	3		0.02410										2	3	0.02410
1R-11055	N/A	Tarping	KDC Bluffs	Property	Shoulder	Air	Outdoor	Personal	Field Sample	N/A	65	10/3/2001															UNK	0	0	
1R-11056	N/A	Drive - Haul truck	KDC Bluffs	Property	Shoulder	Air	Outdoor	Personal	Field Sample	N/A	674	10/3/2001	0.133														UNK	0	0	< 0 00493
1R-11057	N/A		KDC Bluffs	Blank	NA	Air	N/A	Personal	Field Blank	N/A		10/3/2001															UNK	0	0	
1R-11060	N/A		KDC Bluffs	Property	B-A2	Air	Outdoor	Stationary	Field Sample	N/A	1623	10/3/2001	0.005														UNK	0	0	< 0 00460
1R-11068	N/A		KDC Bluffs	Property	B-P8	Air	Outdoor	Stationary I	Field Sample	N/A	1418	10/3/2001	0.006														UNK	0	0	< 0 00421
1R-11071	N/A	Operate - Bulldozer	KDC Bluffs	Property	Shoulder	Air	Outdoor	Personal	Field Sample	N/A	640	10/4/2001	0.143		7	10		0.07940										7	10	0 07940
1R-11072	N/A	Operate - Bulldozer	KDC Bluffs	Property	Shoulder	Air	Outdoor	Personal	Field Sample	N/A	71	10/4/2001	0.342		1	5		0 25221										1	5	0 25221
1R-11073	N/A	Labor - flagger (truck entrance)	KDC Bluffs	Property	Shoulder	Air	Outdoor	Personal	Field Sample	N/A	600	10/4/2001	0.009														UNK	0	0	< 0 00497
1R-11074	N/A	Labor - flagger (truck entrance)	KDC Bluffs	Property	Shoulder	Air	Outdoor	Personal	Field Sample	N/A	61	10/4/2001	< 0.044														UNK	0	0	< 0 04893
1R-11075	N/A		KDC Bluffs	Property	B-A1	Air	Indoor	Stationary	Field Sample	N/A	1693	10/4/2001	0.075														UNK	0	0	< 0 00441
1R-11076	N/A		KDC Bluffs	Property	B-A2	Air	Outdoor	Stationary	Field Sample	N/A	1654	10/4/2001	0.003														UNK	0	0	< 0 00451
1R-11077	N/A		KDC Bluffs	Property	B-A7	Air	Indoor	Stationary	Field Sample	N/A	1675	10/4/2001	0.017		0	1	0.00111	0.00445			0.00111				0 00111			0	1	0 00445
1R-11078	N/A		KDC Bluffs	Blank	NA	Air	N/A	Stationary	Field Blank	N/A		10/4/2001															UNK	0	0	
1R-11087	N/A		KDC Bluffs	Property	B-P8	Air	Outdoor	Stationary I	Field Sample	N/A	1292	10/4/2001	0.004														UNK	0	0	< 0 00462

Sample ID	Scenario	Task	Property Group (Location)	Sample Group	Location Description (Sub Location)	Media Type	Matrix	Sample Type	Category	Pre Post Clear	Vol (air=L)/ Area (dust=cm²)	Sample Date	PCM (METHOD - NIOSH 7400)	AHERA / ASTM 5755															
															Libby Amphiboles (LA)				Chrysotile (C)				Other Amphiboles (OA)				Total Asbestos			
													Fibers/CC	Filter Status Non Analyzed	S<5u	S>5u	Analytical Sensitivity (Air = S/cc) or (Dust = S/cm²)	Asb conc (Air = S/cc) or (Dust = S/cm²)	S<5u	S>5u	Analytical Sensitivity (Air = S/cc) or (Dust = S/cm²)	Asb conc (Air = S/cc) or (Dust = S/cm²)	S<5u	S>5u	Analytical Sensitivity (Air = S/cc) or (Dust = S/cm²)	Asb conc (Air = S/cc) or (Dust = S/cm²)	Asbestos Type Identified	S<5u	S>5u	Asb conc (Air = S/cc) or (Dust = S/cm²)
1R-11090	N/A	Labor - water hose	KDC Bluffs	Property	Shoulder	Air	Outdoor	Personal	Field Sample	N/A	684	10/5/2001	0.044		0	0	0.00485	< 0.00485	0	0	0.00485	< 0.00485	0	0	0.00485	< 0.00485		0	0	< 0.00480
1R-11091	N/A	Labor - water hose	KDC Bluffs	Property	Shoulder	Air	Outdoor	Personal	Field Sample	N/A	61	10/5/2001	< 0.044														UNK	0	0	
1R-11092	N/A	Labor - decon	KDC Bluffs	Property	Shoulder	Air	Outdoor	Personal	Field Sample	N/A	681	10/5/2001	0.01		0	0	0.00487	< 0.00487	0	0	0.00487	< 0.00487	0	0	0.00487	< 0.00487		0	0	< 0.00490
1R-11093	N/A	Labor - decon	KDC Bluffs	Property	Shoulder	Air	Outdoor	Personal	Field Sample	N/A	61	10/5/2001	< 0.044														UNK	0	0	
1R-11094	N/A	Drive - Haul truck	KDC Bluffs	Property	Shoulder	Air	Outdoor	Personal	Field Sample	N/A	752	10/5/2001	0.012														UNK	0	0	
1R-11095	N/A		KDC Bluffs	Blank	NA	Air	N/A	Personal	Field Blank	N/A		10/5/2001															UNK	0	0	
1R-11097	N/A		KDC Bluffs	Property	B-A1	Air	Indoor	Stationary	Field Sample	N/A	1794	10/5/2001	0.024														UNK	0	0	
1R-11098	N/A		KDC Bluffs	Property	B-A2	Air	Outdoor	Stationary	Field Sample	N/A	1654	10/5/2001	< 0.002														UNK	0	0	
1R-11099	N/A		KDC Bluffs	Property	B-P1	Air	Outdoor	Stationary	Field Sample	N/A	1368	10/5/2001	< 0.002														UNK	0	0	
1R-11109	N/A	Tarping	KDC Bluffs	Property	Shoulder	Air	Outdoor	Personal	Field Sample	N/A	642	10/6/2001	0.083		0	0	0.00465	< 0.00465	0	0	0.00465	< 0.00465	0	0	0.00465	< 0.00465		0	0	< 0.00460
1R-11110	N/A	Tarping	KDC Bluffs	Property	Shoulder	Air	Outdoor	Personal	Field Sample	N/A	73	10/6/2001	0.161														UNK	0	0	
1R-11111	N/A	Drive - Haul truck	KDC Bluffs	Property	Shoulder	Air	Outdoor	Personal	Field Sample	N/A	766	10/6/2001	0.04		0	0	0.00487	< 0.00487	0	0	0.00487	< 0.00487	0	0	0.00487	< 0.00487		0	0	< 0.00490
1R-11112	N/A		KDC Bluffs	Blank	NA	Air	N/A	Personal	Field Blank	N/A		10/6/2001															UNK	0	0	
1R-11114	N/A		KDC Bluffs	Property	B-A1	Air	Indoor	Stationary	Field Sample	N/A	1693	10/6/2001	0.121		0	1	0.00110				0.00110				0.00110			0	1	
1R-11115	N/A		KDC Bluffs	Property	B-A2	Air	Outdoor	Stationary	Field Sample	N/A	1656	10/6/2001	0.005														UNK	0	0	
1R-11123	N/A		KDC Bluffs	Property	B-P8	Air	Outdoor	Stationary	Field Sample	N/A	1417	10/6/2001	0.003														UNK	0	0	
1R-11126	N/A	Operate - Excavator	KDC Bluffs	Property	Shoulder	Air	Outdoor	Personal	Field Sample	N/A	661	10/8/2001	0.082		0	0	0.00452	< 0.00452	0	0	0.00452	< 0.00452	0	0	0.00452	< 0.00452		0	0	< 0.00450
1R-11127	N/A	Operate - Excavator	KDC Bluffs	Property	Shoulder	Air	Outdoor	Personal	Field Sample	N/A	60	10/8/2001	0.076														UNK	0	0	
1R-11128	N/A	Labor - flagger (truck exit)	KDC Bluffs	Property	Shoulder	Air	Outdoor	Personal	Field Sample	N/A	765	10/8/2001	0.013		0	0	0.00488	< 0.00488	0	0	0.00488	< 0.00488	0	0	0.00488	< 0.00488		0	0	< 0.00490
1R-11129	N/A	Labor - flagger (truck exit)	KDC Bluffs	Property	Shoulder	Air	Outdoor	Personal	Field Sample	N/A	62	10/8/2001	0.079														UNK	0	0	
1R-11130	N/A		KDC Bluffs	Property	B-A1	Air	Indoor	Stationary	Field Sample	N/A	1698	10/8/2001	0.126		0	1	0.00110				0.00110				0.00110			0	1	
1R-11131	N/A		KDC Bluffs	Property	B-A2	Air	Outdoor	Stationary	Field Sample	N/A	1589	10/8/2001	0.009		0	1	0.00117				0.00117				0.00117			0	1	
1R-11132	N/A		KDC Bluffs	Blank	NA	Air	N/A	Stationary	Field Blank	N/A		10/8/2001															UNK	0	0	
1R-11134	N/A		KDC Bluffs	Property	B-P1	Air	Outdoor	Stationary	Field Sample	N/A	1345	10/8/2001	0.005														UNK	0	0	
1R-11144	N/A	Water truck/ hose operator	KDC Bluffs	Property	Shoulder	Air	Outdoor	Personal	Field Sample	N/A	655	10/9/2001	0.23		0	0	0.00456	< 0.00456	0	0	0.00456	< 0.00456	0	0	0.00456	< 0.00456		0	0	< 0.00460
1R-11145	N/A	Water truck/ hose operator	KDC Bluffs	Property	Shoulder	Air	Outdoor	Personal	Field Sample	N/A	54	10/9/2001	0.236		0	0	0.05527	< 0.05527	0	0	0.05527	< 0.05527	0	0	0.05527	< 0.05527		0	0	< 0.05500
1R-11146	N/A	Labor - decon	KDC Bluffs	Property	Shoulder	Air	Outdoor	Personal	Field Sample	N/A	648	10/9/2001	0.037														UNK	0	0	
1R-11147	N/A	Labor - decon	KDC Bluffs	Property	Shoulder	Air	Outdoor	Personal	Field Sample	N/A	60	10/9/2001	0.135		0	1	0.04974	0.04974	0	0	0.04974	< 0.04974	0	0	0.04974	< 0.04974		0	1	0.04974
1R-11148	N/A	Drive - Haul truck	KDC Bluffs	Property	Shoulder	Air	Indoor	Personal	Field Sample	N/A	739	10/9/2001	0.043		0	1	0.00050				0.00050				0.00050			0	1	
1R-11149	N/A		KDC Bluffs	Blank	NA	Air	N/A	Personal	Field Blank	N/A		10/9/2001															UNK	0	0	
1R-11151	N/A		KDC Bluffs	Property	B-A1	Air	Indoor	Stationary	Field Sample	N/A	1715	10/9/2001	0.084														UNK	0	0	
1R-11152	N/A		KDC Bluffs	Property	B-A2	Air	Outdoor	Stationary	Field Sample	N/A	1724	10/9/2001	0.003														UNK	0	0	
1R-11153	N/A		KDC Bluffs	Property	B-A7	Air	Indoor	Stationary	Field Sample	N/A	1760	10/9/2001	0.011														UNK	0	0	
1R-11158	N/A		KDC Bluffs	Property	B-P7	Air	Outdoor	Stationary	Field Sample	N/A	1354	10/9/2001	< 0.002														UNK	0	0	
1R-11162	N/A	Labor - tarping/water hose	KDC Bluffs	Property	Shoulder	Air	Outdoor	Personal	Field Sample	N/A	724	10/10/2001	0.025		0	0	0.00459	< 0.00459	0	0	0.00459	< 0.00459	0	0	0.00459	< 0.00459		0	0	< 0.00460
1R-11163	N/A	Labor - tarping/water hose	KDC Bluffs	Property	Shoulder	Air	Outdoor	Personal	Field Sample	N/A	60	10/10/2001	0.082														UNK	0	0	
1R-11164	N/A	Drive - Haul truck	KDC Bluffs	Property	Shoulder	Air	Indoor	Personal	Field Sample	N/A	325	10/10/2001	0.07														UNK	0	0	
1R-11166	N/A		KDC Bluffs	Blank	NA	Air	N/A	Personal	Field Blank	N/A		10/10/2001															UNK	0	0	
1R-11168	N/A		KDC Bluffs	Property	B-A1	Air	Indoor	Stationary	Field Sample	N/A	1824	10/10/2001	0.052														UNK	0	0	
1R-11169	N/A		KDC Bluffs	Property	B-A2	Air	Outdoor	Stationary	Field Sample	N/A	1618	10/10/2001	0.003														UNK	0	0	
1R-11174	N/A		KDC Bluffs	Property	B-P9	Air	Outdoor	Stationary	Field Sample	N/A	1342	10/10/2001	0.005														UNK	0	0	
1R-11178	N/A		KDC Bluffs	Property	B-A1	Air	Indoor	Stationary	Field Sample	N/A	1642	10/11/2001	0.056														UNK	0	0	
1R-11179	N/A		KDC Bluffs	Property	B-A2	Air	Outdoor	Stationary	Field Sample	N/A	1694	10/11/2001	0.006														UNK	0	0	
1R-11183	N/A		KDC Bluffs	Property	B-P6	Air	Outdoor	Stationary	Field Sample	N/A	1567	10/11/2001	0.004														UNK	0	0	
1R-11186	N/A		KDC Bluffs	Property	B-A6	Air	Indoor	Stationary	Field Sample	N/A	1606	10/11/2001	0.033														UNK	0	0	
1R-11189	N/A	Labor - flagger	KDC Bluffs	Property	Shoulder	Air	Outdoor	Personal	Field Sample	N/A	617	10/11/2001	0.014														UNK	0	0	
1R-11190	N/A	Labor - flagger	KDC Bluffs	Property	Shoulder	Air	Outdoor	Personal	Field Sample	N/A	60	10/11/2001	0.106														UNK	0	0	
1R-11191	N/A	Operate - Bulldozer	KDC Bluffs	Property	Shoulder	Air	Outdoor	Personal	Field Sample	N/A	672	10/11/2001	0.025		0	0	0.00493	< 0.00493	0	0	0.00493	< 0.00493	0	0	0.00493	< 0.00493		0	0	< 0.00490
1R-11192	N/A	Operate - Bulldozer	KDC Bluffs	Property	Shoulder	Air	Outdoor	Personal	Field Sample	N/A	60	10/11/2001	0.086														UNK	0	0	
1R-11193	N/A		KDC Bluffs	Blank	NA	Air	N/A	Stationary	Field Blank	N/A		10/11/2001															UNK	0	0	
1R-11195	N/A	Labor - flagger	KDC Bluffs	Property	Shoulder	Air	Outdoor	Personal	Field Sample	N/A	725	10/11/2001	0.004														UNK	0	0	

Sample ID	Scenario	Task	Property Group (Location)	Sample Group	Location Description (Sub Location)	Media Type	Matrix	Sample Type	Category	Pre Post Clear	Vol (air=L) Area (dust=cm²)	Sample Date	PCM (METHOD - NIOSH 7400) Fibers/CC	Filter Status Non Analyzed	AHERA / ASTM 5755													
															Libby Amphiboles (LA)				Chrysotile (C)				Other Amphiboles (OA)				Total Asbestos			
															S<5u	S>5u	Analytical Sensitivity (Air = S/cc) or (Dust = S/cm²)	Asb conc (Air = S/cc) or (Dust = S/cm²)	S<5u	S>5u	Analytical Sensitivity (Air = S/cc) or (Dust = S/cm²)	Asb conc (Air = S/cc) or (Dust = S/cm²)	S<5u	S>5u	Analytical Sensitivity (Air = S/cc) or (Dust = S/cm²)	Asb conc (Air = S/cc) or (Dust = S/cm²)	Asbestos Type Identified	S<5u	S>5u	Asb conc (Air = S/cc) or (Dust = S/cm²)
1R-11196	N/A	Labor - flagger	KDC Bluffs	Property	Shoulder	Air	Outdoor	Personal	Field Sample	N/A	60	10/11/2001	0 11												UNK	0	0	
1R-11197	N/A		KDC Bluffs	Property	B-A1	Air	Indoor	Stationary	Field Sample	N/A	1444	10/12/2001	0.026												UNK	0	0	
1R-11198	N/A		KDC Bluffs	Property	B-A2	Air	Outdoor	Stationary	Field Sample	N/A	1509	10/12/2001	< 0 002												UNK	0	0	
1R-12143	N/A		KDC Bluffs	Property	B-P8	Air	Outdoor	Stationary	Field Sample	N/A	1400	10/12/2001	< 0 002												UNK	0	0	
1R-12147	N/A	Tarping	KDC Bluffs	Property	Shoulder	Air	Outdoor	Personal	Field Sample	N/A	535	10/12/2001	0 02		0	0	0.00559	< 0 00559	0	0	0 00559	< 0.00559	0	0	0 00559	< 0 00559		0	0	< 0.00560
1R-12148	N/A	Tarping	KDC Bluffs	Property	Shoulder	Air	Outdoor	Personal	Field Sample	N/A	60	10/12/2001	< 0 045												UNK	0	0	
1R-12149	N/A	Water Hose Operator	KDC Bluffs	Property	Shoulder	Air	Outdoor	Personal	Field Sample	N/A	572	10/12/2001													UNK	0	0	
1R-12150	N/A	Water Hose Operator	KDC Bluffs	Property	Shoulder	Air	Outdoor	Personal	Field Sample	N/A	60	10/12/2001	< 0 045												UNK	0	0	
1R-12151	N/A		KDC Bluffs	Blank	NA	Air	N/A	Stationary	Field Blank	N/A		10/12/2001													UNK	0	0	
1R-12153	N/A	Labor - flagger (exit)	KDC Bluffs	Property	Shoulder	Air	Outdoor	Personal	Field Sample	N/A	612	10/12/2001	0 006		0	0	0.00488	< 0.00488	0	0	0 00488	< 0 00488	0	0	0.00488	< 0 00488		0	0	< 0 00490
1R-12154	N/A		KDC Bluffs	Property	B-A1	Air	Indoor	Stationary	Field Sample	N/A	1312	10/13/2001	0 08												UNK	0	0	
1R-12155	N/A		KDC Bluffs	Property	B-A2	Air	Outdoor	Stationary	Field Sample	N/A	1415	10/13/2001	0.005		1	0										1	0	
1R-12160	N/A		KDC Bluffs	Property	B-P8	Air	Outdoor	Stationary	Field Sample	N/A	1470	10/13/2001	0.006												UNK	0	0	
1R-12164	N/A	Decon	KDC Bluffs	Property	Shoulder	Air	Outdoor	Personal	Field Sample	N/A	552	10/13/2001	0.199		0	0	0.00541	< 0.00541	0	0	0 00541	< 0.00541	0	0	0.00541	< 0.00541		0	0	< 0.00540
1R-12165	N/A	Decon	KDC Bluffs	Property	Shoulder	Air	Outdoor	Personal	Field Sample	N/A	60	10/13/2001	0.396		0	0	0.04974	< 0.04974	0	0	0 04974	< 0.04974	0	0	0.04974	< 0.04974		0	0	< 0.05000
1R-12166	N/A	Drive - Haul truck	KDC Bluffs	Property	Shoulder	Air	Outdoor	Personal	Field Sample	N/A	781	10/13/2001	0.042												UNK	0	0	
1R-12167	N/A	Drive - Haul truck	KDC Bluffs	Property	Shoulder	Air	Outdoor	Personal	Field Sample	N/A	671	10/13/2001	0.014												UNK	0	0	
1R-12168	N/A		KDC Bluffs	Blank	NA	Air	N/A	Personal	Field Blank	N/A		10/13/2001													UNK	0	0	
1R-12170	N/A		KDC Bluffs	Property	B-A1	Air	Indoor	Stationary	Field Sample	N/A	1615	10/15/2001	0 036		0	0	0 00462	< 0.00462	0	0	0.00462	< 0 00462	0	0	0 00462	< 0.00462		0	0	< 0 00460
1R-12171	N/A		KDC Bluffs	Property	B-A2	Air	Outdoor	Stationary	Field Sample	N/A	1618	10/15/2001	< 0 002												UNK	0	0	< 0 00461
1R-12175	N/A		KDC Bluffs	Property	B-P6	Air	Outdoor	Stationary	Field Sample	N/A	1639	10/15/2001	< 0 002												UNK	0	0	< 0 00455
1R-12180	N/A	Labor - flagger	KDC Bluffs	Property	Shoulder	Air	Outdoor	Personal	Field Sample	N/A	696	10/15/2001	< 0 002												UNK	0	0	< 0 00476
1R-12181	N/A	Labor - flagger	KDC Bluffs	Property	Shoulder	Air	Outdoor	Personal	Field Sample	N/A	60	10/15/2001	0 098												UNK	0	0	< 0 04974
1R-12182	N/A	Operate - Excavator	KDC Bluffs	Property	Shoulder	Air	Outdoor	Personal	Field Sample	N/A	669	10/15/2001	0.044		11	8		0.09418								11	8	0.09418
1R-12183	N/A	Operate - Excavator	KDC Bluffs	Property	Shoulder	Air	Outdoor	Personal	Field Sample	N/A	60	10/15/2001	0.123		0	1		0.04974								0	1	0 04974
1R-12184	N/A		KDC Bluffs	Blank	NA	Air	N/A	Stationary	Field Blank	N/A		10/15/2001													UNK	0	0	
1R-12186	N/A		KDC Bluffs	Property	B-A1	Air	Indoor	Stationary	Field Sample	N/A	1309	10/16/2001	0.035												UNK	0	0	< 0.00456
1R-12187	N/A		KDC Bluffs	Property	B-A2	Air	Outdoor	Stationary	Field Sample	N/A	1524	10/16/2001	0.003												UNK	0	0	< 0 00490
1R-12191	N/A		KDC Bluffs	Property	B-P6	Air	Outdoor	Stationary	Field Sample	N/A	1596	10/16/2001	0.005		1	0		0.00467								1	0	0.00467
1R-12196	N/A	Water truck/ hose	KDC Bluffs	Property	Shoulder	Air	Outdoor	Personal	Field Sample	N/A	663	10/16/2001	0.197		32	14	0.00045	0 20707			0 00045				0.00045		32	14	0.20707
1R-12197	N/A	Water truck/ hose	KDC Bluffs	Property	Shoulder	Air	Outdoor	Personal	Field Sample	N/A	56	10/16/2001	1.137		15	13	0.00533	1.49225			0.00533				0.00533		15	13	1.49225
1R-12198	N/A	Decon	KDC Bluffs	Property	Shoulder	Air	Outdoor	Personal	Field Sample	N/A	578	10/16/2001	0.12		32	10	0.00052	0.21687			0.00052				0.00052		32	10	0.21687
1R-12199	N/A	Decon	KDC Bluffs	Property	Shoulder	Air	Outdoor	Personal	Field Sample	N/A	60	10/16/2001	0.245		4	4	0.00497	0.39793			0.00497				0.00497		4	4	0.39793
1R-12200	N/A		KDC Bluffs	Blank	NA	Air	N/A	Stationary	Field Blank	N/A		10/16/2001													UNK	0	0	
1R-12202	N/A		KDC Bluffs	Property	B-A7	Air	Indoor	Stationary	Field Sample	N/A	1596	10/16/2001	0.05												UNK	0	0	< 0.00467
1R-12203	N/A		KDC Bluffs	Property	B-A1	Air	Indoor	Stationary	Field Sample	N/A	1360	10/17/2001	0.023		1	0		0 00439								1	0	0.00439
1R-12204	N/A		KDC Bluffs	Property	B-A2	Air	Outdoor	Stationary	Field Sample	N/A	1418	10/17/2001	< 0.002		1	0		0.00421								1	0	0.00421
1R-12208	N/A		KDC Bluffs	Property	B-P6	Air	Outdoor	Stationary	Field Sample	N/A	1485	10/17/2001	0 002												UNK	0	0	< 0 00402
1R-12213	N/A	Tarping	KDC Bluffs	Property	Shoulder	Air	Outdoor	Personal	Field Sample	N/A	665	10/17/2001	0.046		3	6	0.00055	0.04488			0.00055				0 00055		3	6	0 04488
1R-12214	N/A	Tarping	KDC Bluffs	Property	Shoulder	Air	Outdoor	Personal	Field Sample	N/A	60	10/17/2001	0.168		3	5	0.00497	0 39793			0.00497				0 00497		3	5	0.39793
1R-12215	N/A	Haul Truck Driver	KDC Bluffs	Property	Shoulder	Air	Outdoor	Personal	Field Sample	N/A	905	10/17/2001	0												UNK	0	0	< 0.00443
1R-12216	N/A	UNKNOWN	KDC Bluffs	Blank	Blank	Air	N/A	Personal	Field Blank	N/A		10/17/2001													UNK	0	0	
1R-12218	N/A		KDC Bluffs	Property	B-A1	Air	Indoor	Stationary	Field Sample	N/A	1488	10/18/2001	0 059		2	0		0 00802								2	0	0.00802
1R-12219	N/A		KDC Bluffs	Property	B-A2	Air	Outdoor	Stationary	Field Sample	N/A	1491	10/18/2001	0 004		1	1	0.00080	0 00801			0 00080				0 00080		1	1	0.00801
1R-12302	N/A		KDC Bluffs	Property	B-P5	Air	Outdoor	Stationary	Field Sample	N/A	1630	10/18/2001	0.003												UNK	0	0	< 0.00458
1R-12308	N/A	Labor - flagger	KDC Bluffs	Property	Shoulder	Air	Outdoor	Personal	Field Sample	N/A	566	10/18/2001	0 067		1	0		0.00527								1	0	0.00527
1R-12309	N/A	Labor - flagger	KDC Bluffs	Blank	N/A	Air	N/A	Personal	Field Blank	N/A		10/18/2001													UNK	0	0	
1R-12310	N/A	Decon	KDC Bluffs	Property	Shoulder	Air	Outdoor	Personal	Field Sample	N/A	609	10/18/2001	0.161		23	15	0.00049	0.18622			0.00049				0.00049		23	15	0.18622
1R-12311	N/A	Decon	KDC Bluffs	Property	Shoulder	Air	Outdoor	Personal	Field Sample	N/A	60	10/18/2001	0 106		2	1	0.00497	0.14922			0 00497				0.00497		2	1	0.14922
1R-12312	N/A		KDC Bluffs	Property	Shoulder	Air	Outdoor	Personal	Field Sample	N/A	60	10/18/2001	0.09												UNK	0	0	< 0.04974
1R-12314	N/A		KDC Bluffs	Property	B-A6	Air	Indoor	Stationary	Field Sample	N/A	1618	10/18/2001	0 066		1	1	0.00115	0.00922			0 00115				0.00115		1	1	0.00922
1R-12315	N/A	Water truck/ hose	KDC Bluffs	Property	Shoulder	Air	Outdoor	Personal	Field Sample	N/A	364	10/18/2001													UNK	0	0	
1R-12316	N/A	Water truck/ hose	KDC Bluffs	Property	Shoulder	Air	Outdoor	Personal	Field Sample	N/A	60	10/18/2001	0.323		2	0		0.09948								2	0	0.09948
1R-12317	N/A		KDC Bluffs	Property	B-A1	Air	Indoor	Stationary	Field Sample	N/A	1573	10/19/2001	0.048												UNK	0	0	< 0.00474
1R-12318	N/A		KDC Bluffs	Property	B-A2	Air	Outdoor	Stationary	Field Sample	N/A	1585	10/19/2001	0.002												UNK	0	0	< 0.00471
1R-12319	N/A		KDC Bluffs	Property	B-P1	Air	Outdoor	Stationary	Field Sample	N/A	1360	10/19/2001	< 0.002		0	1	0.00088	0.00439			0.00088				0.00088		0	1	0.00439
1R-12327	N/A	Decon	KDC Bluffs	Property	Shoulder	Air	Outdoor	Personal	Field Sample	N/A	563	10/19/2001		damaged											UNK	0	0	
1R-12328	N/A	Decon	KDC Bluffs	Property	Shoulder	Air	Outdoor	Personal	Field Sample	N/A	66	10/19/2001		damaged											UNK	0	0	
1R-12329	N/A	Tarping	KDC Bluffs	Property	Shoulder	Air	Outdoor	Personal	Field Sample	N/A	519	10/19/2001	0.045		5	0		0 02875								5	0	0.02875
1R-12330	N/A	Tarping	KDC Bluffs	Property	Shoulder	Air	Outdoor	Personal	Field Sample	N/A	66	10/19/2001	0.059		1	1	0.00452	0 09044			0.00452				0.00452		1	1	0 09044
1R-12331	N/A		KDC Bluffs	Blank	NA	Air	N/A	Stationary	Field Blank	N/A		10/19/2001													UNK	0	0	
1R-12333	N/A		KDC Bluffs	Property	B-A1	Air	Indoor	Stationary	Field Sample	N/A	1460	10/20/2001	0.009												UNK	0	0	< 0.00409

														PCM (METHOD - NIOSH 7400)	AHERA / ASTM 5755																
																Libby Amphiboles (LA)				Chrysotile (C)				Other Amphiboles (OA)				Total Asbestos			
Sample ID	Scenario	Task	Property Group (Location)	Sample Group	Location Description (Sub Location)	Media Type	Matrix	Sample Type	Category	Pre Post Clear	Vol (air=L)/ Area (dust=cm²)	Sample Date	Fibers/CC	Filter Status Non Analyzed	S<5u	S>5u	Analytical Sensitivity (Air = S/cc) or (Dust = S/cm²)	Asb conc (Air = S/cc) or (Dust = S/cm²)	S<5u	S>5u	Analytical Sensitivity (Air = S/cc) or (Dust = S/cm²)	Asb conc (Air = S/cc) or (Dust = S/cm²)	S<5u	S>5u	Analytical Sensitivity (Air = S/cc) or (Dust = S/cm²)	Asb conc (Air = S/cc) or (Dust = S/cm²)	Asbestos Type Identified	S<5u	S>5u	Asb conc (Air = S/cc) or (Dust = S/cm²)
1R-12334	N/A		KDC Bluffs	Property	B-A2	Air	Outdoor	Stationary	Field Sample	N/A	1527	10/20/2001	< 0 002														UNK	0	0	< 0 00489
1R-12335	N/A		KDC Bluffs	Property	B-P1	Air	Outdoor	Stationary I	Field Sample	N/A	1512	10/20/2001	< 0 002														UNK	0	0	< 0 00493
1R-12345	N/A	Drive - Haul truck	KDC Bluffs	Property	Shoulder	Air	Outdoor	Personal	Field Sample	N/A	779	10/20/2001	0 004														UNK	0	0	< 0 00479
1R-12346	N/A		KDC Bluffs	Blank	NA	Air	N/A	Stationary	Field Blank	N/A		10/20/2001															UNK	0	0	
1R-12348	N/A		KDC Bluffs	Property	B-A1	Air	Indoor	Stationary	Field Sample	N/A	1218	10/22/2001	0 024														UNK	0	0	< 0 00490
1R-12349	N/A		KDC Bluffs	Property	B-A2	Air	Outdoor	Stationary	Field Sample	N/A	1224	10/22/2001	< 0 002														UNK	0	0	< 0 00488
1R-12354	N/A		KDC Bluffs	Property	B-P8	Air	Outdoor	Stationary I	Field Sample	N/A	1288	10/22/2001	< 0 002														UNK	0	0	< 0 00463
1R-12358	N/A	Labor - flagger	KDC Bluffs	Property	Shoulder	Air	Outdoor	Personal	Field Sample	N/A	691	10/22/2001	< 0 004														UNK	0	0	< 0 00433
1R-12359	N/A	Labor - flagger	KDC Bluffs	Property	Shoulder	Air	Outdoor	Personal	Field Sample	N/A	70	10/22/2001	< 0 039														UNK	0	0	< 0 04264
1R-12360	N/A	Decon	KDC Bluffs	Property	Shoulder	Air	Outdoor	Personal	Field Sample	N/A	621	10/22/2001	< 0 004		0	11	0 00048	0 05287			0 00048				0 00048			0	11	0 05287
1R-12361	N/A	Decon	KDC Bluffs	Property	Shoulder	Air	Outdoor	Personal	Field Sample	N/A	64	10/22/2001	0 157														UNK	0	0	< 0 04663
1R-12363	N/A		KDC Bluffs	Blank	NA	Air	N/A	Stationary	Field Blank	N/A		10/22/2001															UNK	0	0	
1R-12364	N/A		KDC Bluffs	Property	B-A1	Air	Indoor	Stationary	Field Sample	N/A	1318	10/23/2001	0 047														UNK	0	0	< 0 00453
1R-12365	N/A		KDC Bluffs	Property	B-A2	Air	Outdoor	Stationary	Field Sample	N/A	1321	10/23/2001	< 0 002														UNK	0	0	< 0 00452
1R-12366	N/A		KDC Bluffs	Property	B-A6	Air	Indoor	Stationary	Field Sample	N/A	1324	10/23/2001	0 012														UNK	0	0	< 0 00451
1R-12367	N/A		KDC Bluffs	Property	B-P1	Air	Outdoor	Stationary I	Field Sample	N/A	1251	10/23/2001	< 0 002														UNK	0	0	< 0 00477
1R-12375	N/A	Operate - Bulldozer	KDC Bluffs	Property	Shoulder	Air	Outdoor	Personal	Field Sample	N/A	676	10/23/2001	0 012		0	2		0 01020										0	2	0 01020
1R-12376	N/A	Operate - Bulldozer	KDC Bluffs	Property	Shoulder	Air	Outdoor	Personal	Field Sample	N/A	64	10/23/2001	< 0 042														UNK	0	0	< 0 04663
1R-12378	N/A	Water truck operator	KDC Bluffs	Property	Shoulder	Air	Outdoor	Personal	Field Sample	N/A	620	10/23/2001	0 054		4	16	0 00048	0 09627			0 00048				0 00048			4	16	0 09627
1R-12379	N/A	Water truck operator	KDC Bluffs	Property	Shoulder	Air	Outdoor	Personal	Field Sample	N/A	66	10/23/2001	0 178		2	8	0 00452	0 45220			0 00452				0 00452			2	8	0 45220
1R-12380	N/A		KDC Bluffs	Blank	NA	Air	N/A	Personal	Field Blank	N/A		10/23/2001															UNK	0	0	
1R-12381	N/A		KDC Bluffs	Property	B-A1	Air	Indoor	Stationary	Field Sample	N/A	1379	10/24/2001	0 095														UNK	0	0	< 0 00433
1R-12382	N/A		KDC Bluffs	Property	B-A2	Air	Outdoor	Stationary	Field Sample	N/A	1367	10/24/2001	< 0 002														UNK	0	0	< 0 00437
1R-12383	N/A		KDC Bluffs	Property	B-P1	Air	Outdoor	Stationary I	Field Sample	N/A	1297	10/24/2001	0 005														UNK	0	0	< 0 00460
1R-12391	N/A	Operate - Excavator	KDC Bluffs	Property	Shoulder	Air	Outdoor	Personal	Field Sample	N/A	640	10/24/2001	0 015		1	1	0 00047	0 00934			0 00047				0 00047			1	1	0 00934
1R-12392	N/A	Operate - Excavator	KDC Bluffs	Property	Shoulder	Air	Outdoor	Personal	Field Sample	N/A	60	10/24/2001	0 119														UNK	0	0	< 0 04974
1R-12394	N/A	Tarping	KDC Bluffs	Property	Shoulder	Air	Outdoor	Personal	Field Sample	N/A	660	10/24/2001	0 042														UNK	0	0	< 0 00452
1R-12395	N/A	Tarping	KDC Bluffs	Property	Shoulder	Air	Outdoor	Personal	Field Sample	N/A	60	10/24/2001	< 0 045														UNK	0	0	< 0 04974
1R-12396	N/A		KDC Bluffs	Blank	NA	Air	N/A	Personal	Field Blank	N/A		10/24/2001															UNK	0	0	
1R-12397	N/A		KDC Bluffs	Property	B-A1	Air	Indoor	Stationary	Field Sample	N/A	1242	10/25/2001	0 062														UNK	0	0	< 0 00481
1R-12398	N/A		KDC Bluffs	Property	B-A2	Air	Outdoor	Stationary	Field Sample	N/A	1242	10/25/2001	0 004														UNK	0	0	< 0 00481
1R-12399	N/A		KDC Bluffs	Property	B-A7	Air	Indoor	Stationary	Field Sample	N/A	1239	10/25/2001	0 025														UNK	0	0	< 0 00482
1R-12400	N/A		KDC Bluffs	Property	B-P1	Air	Outdoor	Stationary I	Field Sample	N/A	1260	10/25/2001	0 004														UNK	0	0	< 0 00474
1R-12888	N/A	Labor - flagger	KDC Bluffs	Property	Shoulder	Air	Outdoor	Personal	Field Sample	N/A	601	10/25/2001	0 008														UNK	0	0	< 0 00497
1R-12889	N/A	Labor - flagger	KDC Bluffs	Property	Shoulder	Air	Outdoor	Personal	Field Sample	N/A	66	10/25/2001	< 0 041														UNK	0	0	< 0 04522
1R-12891	N/A	Drive - Truck	KDC Bluffs	Property	Shoulder	Air	Outdoor	Personal	Field Sample	N/A	644	10/25/2001	0 031														UNK	0	0	< 0 00463
1R-12892	N/A		KDC Bluffs	Blank	NA	Air	N/A	Personal	Field Blank	N/A		10/25/2001															UNK	0	0	
1R-12893	N/A		KDC Bluffs	Property	B-A1	Air	Indoor	Stationary	Field Sample	N/A	1257	10/26/2001	0 079														UNK	0	0	< 0 00475
1R-12894	N/A		KDC Bluffs	Property	B-A2	Air	Outdoor	Stationary	Field Sample	N/A	1254	10/26/2001	0 002														UNK	0	0	< 0 00476
1R-12899	N/A		KDC Bluffs	Property	B-P8	Air	Outdoor	Stationary I	Field Sample	N/A	1300	10/26/2001	0 004														UNK	0	0	< 0 00459
1R-12903	N/A	Decon	KDC Bluffs	Property	Shoulder	Air	Outdoor	Personal	Field Sample	N/A	645	10/26/2001															UNK	0	0	
1R-12904	N/A	Decon	KDC Bluffs	Property	Shoulder	Air	Outdoor	Personal	Field Sample	N/A	66	10/26/2001	0 045														UNK	0	0	< 0 04522
1R-12905	N/A		KDC Bluffs	Blank	NA	Air	N/A	Personal	Field Blank	N/A		10/26/2001															UNK	0	0	
1R-12906	N/A	Operate - Excavator	KDC Bluffs	Property	Shoulder	Air	Outdoor	Personal	Field Sample	N/A	668	10/26/2001	0 113		8	16	0 00045	0 10723			0 00045				0 00045			8	16	0 10723
1R-12907	N/A	Operate - Excavator	KDC Bluffs	Property	Shoulder	Air	Outdoor	Personal	Field Sample	N/A	64	10/26/2001	0 088														UNK	0	0	< 0 04663
1R-12909	N/A		KDC Bluffs	Property	B-A1	Air	Indoor	Stationary	Field Sample	N/A	1312	10/27/2001	0 033														UNK	0	0	< 0 00455
1R-12910	N/A		KDC Bluffs	Property	B-A2	Air	Outdoor	Stationary	Field Sample	N/A	1315	10/27/2001	< 0 002														UNK	0	0	< 0 00454
1R-12914	N/A		KDC Bluffs	Property	B-P6	Air	Outdoor	Stationary I	Field Sample	N/A	1267	10/27/2001	0 003														UNK	0	0	< 0 00471
1R-12919	N/A	Labor - flagger	KDC Bluffs	Property	Shoulder	Air	Outdoor	Personal	Field Sample	N/A	634	10/27/2001	0 009														UNK	0	0	< 0 00471
1R-12920	N/A	Labor - flagger	KDC Bluffs	Property	Shoulder	Air	Outdoor	Personal	Field Sample	N/A	64	10/27/2001	< 0 042														UNK	0	0	< 0 04663
1R-12922	N/A	Tarping	KDC Bluffs	Property	Shoulder	Air	Outdoor	Personal	Field Sample	N/A	657	10/27/2001	0 028		0	9	0 00045	0 04088			0 00045				0 00045			0	9	0 04088
1R-12923	N/A	Tarping	KDC Bluffs	Property	Shoulder	Air	Outdoor	Personal	Field Sample	N/A	62	10/27/2001	0 229		4	5	0 00481	0 43323			0 00481				0 00481			4	5	0 43323
1R-12924	N/A		KDC Bluffs	Blank	NA	Air	N/A	Personal	Field Blank	N/A		10/27/2001															UNK	0	0	
1R-12925	N/A		KDC Bluffs	Property	B-A1	Air	Indoor	Stationary	Field Sample	N/A	1288	10/29/2001	0 069														UNK	0	0	< 0 00463
1R-12926	N/A		KDC Bluffs	Property	B-A2	Air	Outdoor	Stationary	Field Sample	N/A	1288	10/29/2001	0 004														UNK	0	0	< 0 00463
1R-12930	N/A		KDC Bluffs	Property	B-P6	Air	Outdoor	Stationary I	Field Sample	N/A	1279	10/29/2001	0 004														UNK	0	0	< 0 00467
1R-12935	N/A	Labor - flagger	KDC Bluffs	Property	Shoulder	Air	Outdoor	Personal	Field Sample	N/A	705	10/25/2001	0 047		1	4	0 00042	0 02117			0 00042				0 00042			1	4	0 02117
1R-12936	N/A	Labor - flagger	KDC Bluffs	Property	Shoulder	Air	Outdoor	Personal	Field Sample	N/A	66	10/25/2001	< 0 041														UNK	0	0	< 0 04522
1R-12938	N/A	Decon	KDC Bluffs	Property	Shoulder	Air	Outdoor	Personal	Field Sample	N/A	640	10/29/2001	0 022														UNK	0	0	< 0 00456
1R-12939	N/A	Decon	KDC Bluffs	Property	Shoulder	Air	Outdoor	Personal	Field Sample	N/A	64	10/29/2001	< 0 042		0	1	0 00466	0 04663			0 00466				0 00466			0	1	0 04663
1R-12940	N/A		KDC Bluffs	Blank	NA	Air	N/A	Personal	Field Blank	N/A		10/29/2001															UNK	0	0	
1R-12961	N/A		KDC Bluffs	Property	B-A1	Air	Indoor	Stationary	Field Sample	N/A	1251	10/30/2001	0 022														UNK	0	0	< 0 00477

Criteria:

Sample ID	Scenario	Task	Property Group (Location)	Sample Group	Location Description (Sub Location)	Media Type	Matrix	Sample Type	Category	Pre Post Clear	Vol (air=L) Area (dust=cm²)	Sample Date	PCM (METHOD - NIOSH 7400)	AHERA / ASTM 5755															
															Libby Amphiboles (LA)				Chrysotile (C)				Other Amphiboles (OA)				Total Asbestos			
													Fibers/CC	Filter Status Non Analyzed	S<5u	S>5u	Analytical Sensitivity (Air = S/cc) or (Dust = S/cm²)	Asb conc (Air = S/cc) or (Dust = S/cm²)	S<5u	S>5u	Analytical Sensitivity (Air = S/cc) or (Dust = S/cm²)	Asb conc (Air = S/cc) or (Dust = S/cm²)	S<5u	S>5u	Analytical Sensitivity (Air = S/cc) or (Dust = S/cm²)	Asb conc (Air = S/cc) or (Dust = S/cm²)	Asbestos Type Identified	S<5u	S>5u	Asb conc (Air = S/cc) or (Dust = S/cm²)
1R-12962	N/A		KDC Bluffs	Property	B-A2	Air	Outdoor	Stationary	Field Sample	N/A	1248	10/30/2001	< 0.002														UNK	0	0	< 0.00478
1R-12963	N/A		KDC Bluffs	Property	B-A6	Air	Indoor	Stationary	Field Sample	N/A	1242	10/30/2001	0.013														UNK	0	0	< 0.00481
1R-12964	N/A		KDC Bluffs	Property	B-P1	Air	Outdoor	Stationary	Field Sample	N/A	1260	10/30/2001	< 0.002														UNK	0	0	< 0.00474
1R-12972	N/A	Tarping	KDC Bluffs	Property	Shoulder	Air	Outdoor	Personal	Field Sample	N/A	653	10/30/2001	0.023		0	7	0.00046	0.03199			0.00046				0.00046			0	7	0.03199
1R-12973	N/A	Tarping	KDC Bluffs	Property	Shoulder	Air	Outdoor	Personal	Field Sample	N/A	60	10/30/2001	< 0.045														UNK	0	0	< 0.04974
1R-12975	N/A	Operate - Excavator	KDC Bluffs	Property	Shoulder	Air	Outdoor	Personal	Field Sample	N/A	641	10/30/2001	0.008		1	5	0.00047	0.02794			0.00047				0.00047			1	5	0.02794
1R-12976	N/A	Operate - Excavator	KDC Bluffs	Property	Shoulder	Air	Outdoor	Personal	Field Sample	N/A	62	10/30/2001	< 0.045		0	1		0.04974										0	1	0.04974
1R-12977	N/A		KDC Bluffs	Blank	NA	Air	N/A	Personal	Field Blank	N/A		10/30/2001															UNK	0	0	
1R-12978	N/A		KDC Bluffs	Property	B-A1	Air	Indoor	Stationary	Field Sample	N/A	1242	10/31/2001	0.013														UNK	0	0	< 0.00240
1R-12979	N/A		KDC Bluffs	Property	B-A2	Air	Outdoor	Stationary	Field Sample	N/A	1242	10/31/2001	< 0.002														UNK	0	0	< 0.00481
1R-12980	N/A		KDC Bluffs	Property	B-P1	Air	Outdoor	Stationary	Field Sample	N/A	1270	10/31/2001	0.002														UNK	0	0	< 0.00470
1R-12988	N/A	Water Hose Operator	KDC Bluffs	Property	Shoulder	Air	Outdoor	Personal	Field Sample	N/A	628	10/31/2001	0.02		2	4	0.00059	0.03173			0.00059				0.00059			2	4	0.03173
1R-12989	N/A	Water Hose Operator	KDC Bluffs	Property	Shoulder	Air	Outdoor	Personal	Field Sample	N/A	72	10/31/2001	< 0.037														UNK	0	0	< 0.04145
1R-12993	N/A		KDC Bluffs	Blank	NA	Air	N/A	Personal	Field Blank	N/A		10/31/2001															UNK	0	0	
1R-12994	N/A		KDC Bluffs	Property	B-A1	Air	Indoor	Stationary	Field Sample	N/A	1297	11/1/2001	0.017														UNK	0	0	< 0.00460
1R-12995	N/A		KDC Bluffs	Property	B-A2	Air	Outdoor	Stationary	Field Sample	N/A	1294	11/1/2001	< 0.002														UNK	0	0	< 0.00461
1R-12996	N/A		KDC Bluffs	Property	B-A7	Air	Indoor	Stationary	Field Sample	N/A	1294	11/1/2001	0.026														UNK	0	0	< 0.00461
1R-12997	N/A		KDC Bluffs	Property	B-P1	Air	Outdoor	Stationary	Field Sample	N/A	1294	11/1/2001	< 0.002														UNK	0	0	< 0.00461
1R-13245	N/A	Labor - flagger	KDC Bluffs	Property	Shoulder	Air	Outdoor	Personal	Field Sample	N/A	708	11/1/2001	< 0.004		0	1	0.00052	0.00468			0.00052				0.00052			0	1	0.00468
1R-13246	N/A	Labor - flagger	KDC Bluffs	Property	Shoulder	Air	Outdoor	Personal	Field Sample	N/A	62	11/1/2001	< 0.043														UNK	0	0	< 0.04814
1R-13247	N/A		KDC Bluffs	Blank	NA	Air	N/A	Personal	Field Blank	N/A		11/1/2001															UNK	0	0	
1R-13248	N/A	Decon	KDC Bluffs	Property	Shoulder	Air	Outdoor	Personal	Field Sample	N/A	623	11/1/2001	0.018		1	1	0.00048	0.00958			0.00048				0.00048			1	1	0.00958
1R-13249	N/A	Decon	KDC Bluffs	Property	Shoulder	Air	Outdoor	Personal	Field Sample	N/A	60	11/1/2001	< 0.045														UNK	0	0	< 0.04974
1R-13251	N/A	Drive - Truck	KDC Bluffs	Property	Shoulder	Air	Outdoor	Personal	Field Sample	N/A	870	11/1/2001	< 0.003														UNK	0	0	< 0.00490
1R-13252	N/A		KDC Bluffs	Property	B-A1	Air	Indoor	Stationary	Field Sample	N/A	1273	11/2/2001	0.032														UNK	0	0	< 0.00469
1R-13253	N/A		KDC Bluffs	Property	B-A2	Air	Outdoor	Stationary	Field Sample	N/A	1276	11/2/2001	< 0.002														UNK	0	0	< 0.00468
1R-13254	N/A		KDC Bluffs	Property	B-P1	Air	Outdoor	Stationary	Field Sample	N/A	1257	11/2/2001	< 0.002														UNK	0	0	< 0.00475
1R-13262	N/A	Decon	KDC Bluffs	Property	Shoulder	Air	Outdoor	Personal	Field Sample	N/A	509	11/2/2001	0.044		0	4	0.00059	0.02345			0.00059				0.00059			0	4	0.02345
1R-13263	N/A	Decon	KDC Bluffs	Property	Shoulder	Air	Outdoor	Personal	Field Sample	N/A	60	11/2/2001	0.311		0	3	0.00497	0.14922			0.00497				0.00497			0	3	0.14922
1R-13265	N/A	Water truck	KDC Bluffs	Property	Shoulder	Air	Outdoor	Personal	Field Sample	N/A	546	11/2/2001	0.107		5	6	0.00055	0.06013			0.00055				0.00055			5	6	0.06013
1R-13266	N/A	Water truck	KDC Bluffs	Property	Shoulder	Air	Outdoor	Personal	Field Sample	N/A	60	11/2/2001	< 0.045														UNK	0	0	< 0.04974
1R-13267	N/A		KDC Bluffs	Blank	NA	Air	N/A	Personal	Field Blank	N/A		11/2/2001															UNK	0	0	
1R-13268	N/A		KDC Bluffs	Property	B-P1	Air	Outdoor	Stationary	Field Sample	Clear	1312	11/3/2001	< 0.002														UNK	0	0	< 0.00455
1R-13269	N/A		KDC Bluffs	Property	B-P2	Air	Outdoor	Stationary	Field Sample	Clear	1345	11/3/2001	< 0.002														UNK	0	0	< 0.00444
1R-13270	N/A		KDC Bluffs	Property	B-P4	Air	Outdoor	Stationary	Field Sample	Clear	1300	11/3/2001	< 0.002														UNK	0	0	< 0.00459
1R-13271	N/A		KDC Bluffs	Property	B-P5	Air	Outdoor	Stationary	Field Sample	Clear	1306	11/3/2001	< 0.002														UNK	0	0	< 0.00459
1R-13272	N/A		KDC Bluffs	Property	B-P6	Air	Outdoor	Stationary	Field Sample	Clear	1309	11/3/2001	< 0.002														UNK	0	0	< 0.00456
1R-13273	N/A		KDC Bluffs	Property	B-P8	Air	Outdoor	Stationary	Field Sample	Clear	1312	11/3/2001	< 0.002														UNK	0	0	< 0.00455
1R-13274	N/A		KDC Bluffs	Blank	NA	Air	N/A	Personal	Field Blank	Clear		11/3/2001															UNK	0	0	
1R-13388	N/A		KDC Bluffs	Property	B-A1	Air	Indoor	Stationary	Field Sample	N/A	1430	11/5/2001	< 0.002														UNK	0	0	< 0.00417
1R-13389	N/A		KDC Bluffs	Property	B-A2	Air	Outdoor	Stationary	Field Sample	N/A	1427	11/5/2001	< 0.002														UNK	0	0	< 0.00418
1R-13390	N/A		KDC Bluffs	Property	B-P10	Air	Outdoor	Stationary	Field Sample	N/A	1400	11/5/2001	< 0.002														UNK	0	0	< 0.00426
1R-13391	N/A		KDC Bluffs	Property	B-P11	Air	Outdoor	Stationary	Field Sample	N/A	1400	11/5/2001	< 0.002														UNK	0	0	< 0.00426
1R-13392	N/A		KDC Bluffs	Property	B-P12	Air	Outdoor	Stationary	Field Sample	N/A	1400	11/5/2001	< 0.002														UNK	0	0	< 0.00426
1R-13393	N/A		KDC Bluffs	Property	B-P13	Air	Outdoor	Stationary	Field Sample	N/A	1403	11/5/2001	< 0.002														UNK	0	0	< 0.00425
1R-13394	N/A		KDC Bluffs	Blank	NA	Air	N/A	Personal	Field Blank	N/A		11/5/2001															UNK	0	0	
1R-13396	N/A	Decon	KDC Bluffs	Property	Shoulder	Air	Outdoor	Personal	Field Sample	N/A	503	11/5/2001	< 0.005														UNK	0	0	< 0.00593
1R-13397	N/A	Decon	KDC Bluffs	Property	Shoulder	Air	Outdoor	Personal	Field Sample	N/A	64	11/5/2001	0.042														UNK	0	0	< 0.04663
1R-13398	N/A	Decon	KDC Bluffs	Property	Shoulder	Air	Outdoor	Personal	Field Sample	N/A	509	11/5/2001	0.026														UNK	0	0	< 0.00586
1R-13399	N/A	Decon	KDC Bluffs	Property	Shoulder	Air	Outdoor	Personal	Field Sample	N/A	60	11/5/2001	< 0.045														UNK	0	0	< 0.04974
1R-13400	N/A		KDC Bluffs	Property	B-A1	Air	Indoor	Stationary	Field Sample	N/A	1364	11/6/2001	0.01														UNK	0	0	< 0.00438
1R-13401	N/A		KDC Bluffs	Property	B-A2	Air	Outdoor	Stationary	Field Sample	N/A	1364	11/6/2001	< 0.002														UNK	0	0	< 0.00438
1R-13402	N/A		KDC Bluffs	Property	B-P10	Air	Outdoor	Stationary	Field Sample	N/A	1360	11/6/2001	< 0.002														UNK	0	0	< 0.00439
1R-13403	N/A		KDC Bluffs	Property	B-P11	Air	Outdoor	Stationary	Field Sample	N/A	1360	11/6/2001	< 0.002														UNK	0	0	< 0.00439
1R-13404	N/A		KDC Bluffs	Property	B-P12	Air	Outdoor	Stationary	Field Sample	N/A	1336	11/6/2001	< 0.002														UNK	0	0	< 0.00447
1R-13405	N/A		KDC Bluffs	Property	B-P13	Air	Outdoor	Stationary	Field Sample	N/A	1400	11/6/2001	< 0.002		0	1	0.00085	0.00426			0.00085				0.00085			0	1	0.00426
1R-13406	N/A		KDC Bluffs	Blank	NA	Air	N/A	Personal	Field Blank	N/A		11/6/2001															UNK	0	0	
1R-13408	N/A	Decon	KDC Bluffs	Property	Shoulder	Air	Outdoor	Personal	Field Sample	N/A	506	11/6/2001	0.029		0	6	0.00059	0.03539			0.00059				0.00059			0	6	0.03539
1R-13409	N/A	Decon	KDC Bluffs	Property	Shoulder	Air	Outdoor	Personal	Field Sample	N/A	70	11/6/2001	0.098		0	4	0.00426	0.17054			0.00426				0.00426			0	4	0.17054
1R-13410	N/A	Decon	KDC Bluffs	Property	Shoulder	Air	Outdoor	Personal	Field Sample	N/A	500	11/6/2001	0.012														UNK	0	0	< 0.00597
1R-13411	N/A	Decon	KDC Bluffs	Property	Shoulder	Air	Outdoor	Personal	Field Sample	N/A	66	11/6/2001	< 0.041														UNK	0	0	< 0.04522
1R-13412	N/A		KDC Bluffs	Property	B-A1	Air	Indoor	Stationary	Field Sample	N/A	1351	11/7/2001	0.005														UNK	0	0	< 0.00442
1R-13413	N/A		KDC Bluffs	Property	B-A2	Air	Outdoor	Stationary	Field Sample	N/A	1351	11/7/2001	< 0.002														UNK	0	0	< 0.00442
1R-13414	N/A		KDC Bluffs	Property	B-P10	Air	Outdoor	Stationary	Field Sample	N/A	1405	11/7/2001	< 0.002														UNK	0	0	< 0.00425
1R-13415	N/A		KDC Bluffs	Property	B-P11	Air	Outdoor	Stationary	Field Sample	N/A	1360	11/7/2001	< 0.002														UNK	0	0	< 0.00439
1R-13416	N/A		KDC Bluffs	Property	B-P12	Air	Outdoor	Stationary	Field Sample	N/A	1357	11/7/2001	< 0.002														UNK	0	0	< 0.00440
1R-13417	N/A		KDC Bluffs	Property	B-P13	Air	Outdoor	Stationary	Field Sample	N/A	1351	11/7/2001	< 0.002														UNK	0	0	< 0.00442
1R-13419	N/A		KDC Bluffs	Blank	NA	Air	N/A	Personal	Field Blank	N/A		11/7/2001															UNK	0	0	
1R-13420	N/A	Decon equipment	KDC Bluffs	Property	Shoulder	Air	Outdoor	Personal	Field Sample	N/A	267	11/7/2001	0.013		1	2	0.00112	0.03353			0.00112				0.00112			1	2	0.03353
1R-13422	N/A	Decon equipment	KDC Bluffs	Property	Shoulder	Air	Outdoor	Personal	Field Sample	N/A	527	11/7/2001	0.027		0	3	0.00057	0.01699			0.00057				0.00057			0	3	0.01699

Sample ID	Scenario	Task	Property Group (Location)	Sample Group	Location Description (Sub Location)	Media Type	Matrix	Sample Type	Category	Pre Post Clear	Vol (air=L)/ Area (dust=cm²)	Sample Date	PCM (METHOD - NIOSH 7400) Fibers/CC	Filter Status Non Analyzed	AHERA / ASTM 5755															
															Libby Amphiboles (LA)				Chrysotile (C)				Other Amphiboles (OA)				Total Asbestos			
															S<5u	S>5u	Analytical Sensitivity (Air = S/cc) or (Dust = S/cm²)	Asb conc (Air = S/cc) or (Dust = S/cm²)	S<5u	S>5u	Analytical Sensitivity (Air = S/cc) or (Dust = S/cm²)	Asb conc (Air = S/cc) or (Dust = S/cm²)	S<5u	S>5u	Analytical Sensitivity (Air = S/cc) or (Dust = S/cm²)	Asb conc (Air = S/cc) or (Dust = S/cm²)	Asbestos Type Identified	S<5u	S>5u	Asb conc (Air = S/cc) or (Dust = S/cm²)
1R-13423	N/A	Decon equipment	KDC Bluffs	Property	Shoulder	Air	Outdoor	Personal	Field Sample	N/A	62	11/7/2001	< 0.043																
1R-13424	N/A		KDC Bluffs	Property	B-A1	Air	Indoor	Stationary	Field Sample	N/A	1242	11/8/2001	0.019		0	1	0.00096	0.00481			0.00096				0.00096			0	1	0.00481
1R-13425	N/A		KDC Bluffs	Property	B-A2	Air	Outdoor	Stationary	Field Sample	N/A	1245	11/8/2001	< 0.002														UNK	0	0	< 0.00479
1R-13426	N/A		KDC Bluffs	Property	B-P10	Air	Outdoor	Stationary I	Field Sample	N/A	1318	11/8/2001	< 0.002														UNK	0	0	< 0.00453
1R-13427	N/A		KDC Bluffs	Property	B-P11	Air	Outdoor	Stationary I	Field Sample	N/A	1308	11/8/2001	< 0.002														UNK	0	0	< 0.00456
1R-13428	N/A		KDC Bluffs	Property	B-P12	Air	Outdoor	Stationary I	Field Sample	N/A	1251	11/8/2001	< 0.002														UNK	0	0	< 0.00477
1R-13429	N/A		KDC Bluffs	Property	B-P13	Air	Outdoor	Stationary I	Field Sample	N/A	1277	11/8/2001	< 0.002														UNK	0	0	< 0.00467
1R-13431	N/A		KDC Bluffs	Blank	NA	Air	N/A	Personal	Field Blank	N/A		11/8/2001															UNK	0	0	
1R-13432	N/A	Decon equipment	KDC Bluffs	Property	Shoulder	Air	Outdoor	Personal	Field Sample	N/A	329	11/8/2001	0.039		1	5	0.00091	0.05443			0.00091				0.00091			1	5	0.05443
1R-13434	N/A	Decon equipment	KDC Bluffs	Property	Shoulder	Air	Outdoor	Personal	Field Sample	N/A	311	11/8/2001		overloaded													UNK	0	0	
1R-13436	N/A		KDC Bluffs	Property	B-P10	Air	Outdoor	Stationary I	Field Sample	N/A	1282	11/9/2001	0.002														UNK	0	0	< 0.00466
1R-13437	N/A		KDC Bluffs	Property	B-P11	Air	Outdoor	Stationary I	Field Sample	N/A	1267	11/9/2001	< 0.002														UNK	0	0	< 0.00471
1R-13438	N/A		KDC Bluffs	Property	B-P12	Air	Outdoor	Stationary I	Field Sample	N/A	1254	11/9/2001	< 0.002														UNK	0	0	< 0.00476
1R-13439	N/A		KDC Bluffs	Property	B-P13	Air	Outdoor	Stationary I	Field Sample	N/A	1239	11/9/2001	< 0.002														UNK	0	0	< 0.00482
1R-13490	N/A		KDC Bluffs	Blank	NA	Air	N/A	Personal	Field Blank	N/A		11/9/2001															UNK	0	0	
1R-13491	N/A		KDC Bluffs	Property	B-A1	Air	Indoor	Stationary	Field Sample	N/A	1257	11/9/2001	0.009														UNK	0	0	< 0.00475
1R-13492	N/A		KDC Bluffs	Property	B-A2	Air	Outdoor	Stationary	Field Sample	N/A	1260	11/9/2001	< 0.002														UNK	0	0	< 0.00474
1R-13493	N/A	Decon equipment	KDC Bluffs	Property	Shoulder	Air	Outdoor	Personal	Field Sample	N/A	270	11/9/2001	< 0.01		1	0		0.01105										1	0	0.01105
1R-13494	N/A	Decon equipment	KDC Bluffs	Property	Shoulder	Air	Outdoor	Personal	Field Sample	N/A	270	11/9/2001	0.122		12	13	0.00111	0.27634			0.00111				0.00111			12	13	0.27634
1R-13495	N/A		KDC Bluffs	Property	B-P10	Air	Outdoor	Stationary I	Field Sample	Clear	1227	11/9/2001	< 0.002		0	1	0.00097	0.00486			0.00097				0.00097			0	1	0.00486
1R-13496	N/A		KDC Bluffs	Property	B-P11	Air	Outdoor	Stationary I	Field Sample	Clear	1227	11/10/2001	< 0.002														UNK	0	0	< 0.00486
1R-13497	N/A		KDC Bluffs	Property	B-P12	Air	Outdoor	Stationary I	Field Sample	Clear	1224	11/10/2001	< 0.002														UNK	0	0	< 0.00488
1R-13498	N/A		KDC Bluffs	Property	B-P13	Air	Outdoor	Stationary I	Field Sample	Clear	1224	11/10/2001	< 0.002														UNK	0	0	< 0.00488
1R-13499	N/A		KDC Bluffs	Blank	NA	Air	N/A	Personal	Field Blank	N/A		11/10/2001															UNK	0	0	
1R-13501	N/A		KDC Bluffs	Property	Decon trailer, clean room	Air	Indoor	Stationary	Field Sample	Clear	1331	11/10/2001	< 0.002														UNK	0	0	< 0.00448
1R-13502	N/A		KDC Bluffs	Property	Decon trailer, shower room	Air	Indoor	Stationary	Field Sample	Clear	1331	11/10/2001	0.003														UNK	0	0	< 0.00448
1R-13503	N/A		KDC Bluffs	Property	Decon trailer, dirty side	Air	Indoor	Stationary	Field Sample	Clear	1349	11/10/2001	0.004														UNK	0	0	< 0.00442
1R-13641	N/A		KDC Bluffs	Property	B-P10	Air	Outdoor	Stationary I	Field Sample	Clear	1227	11/13/2001	< 0.002														UNK	0	0	< 0.00486
1R-13642	N/A		KDC Bluffs	Property	B-P11	Air	Outdoor	Stationary I	Field Sample	Clear	1224	11/13/2001	< 0.002														UNK	0	0	< 0.00488
1R-13643	N/A		KDC Bluffs	Property	B-P12	Air	Outdoor	Stationary I	Field Sample	Clear	1224	11/13/2001	< 0.002														UNK	0	0	< 0.00488
1R-13644	N/A		KDC Bluffs	Property	B-P13	Air	Outdoor	Stationary I	Field Sample	Clear	1221	11/13/2001	< 0.002														UNK	0	0	< 0.00489
1R-13645	N/A		KDC Bluffs	Blank	NA	Air	N/A	Personal	Field Blank	N/A		11/13/2001															UNK	0	0	
1R-23087	N/A		KDC Bluffs	Property	E of EZ	Air	Outdoor	Stationary	Field Sample	N/A	1407	9/26/2003			0	0	0.00421	< 0.00421	0	0	0.00421	< 0.00421	0	0	0.00421	< 0.00421		0	0	< 0.00421
1R-23093	N/A		KDC Bluffs	Property	S of EZ	Air	Outdoor	Stationary	Field Sample	N/A	1396	9/26/2003			0	0	0.00424	< 0.00424	0	0	0.00424	< 0.00424	0	0	0.00424	< 0.00424		0	0	< 0.00424
1R-23094	N/A		KDC Bluffs	Property	N of EZ	Air	Outdoor	Stationary	Field Sample	N/A	1351	9/26/2003			0	0	0.00438	< 0.00438	0	0	0.00438	< 0.00438	0	0	0.00438	< 0.00438		0	0	< 0.00438
1R-23095	N/A		KDC Bluffs	Property	W of EZ	Air	Outdoor	Stationary	Field Sample	N/A	1410	9/26/2003			0	0	0.00420	< 0.00420	0	0	0.00420	< 0.00420	0	0	0.00420	< 0.00420		0	0	< 0.00420
1R-23096	N/A		KDC Bluffs	Blank		Air	N/A	Stationary	Field Blank	N/A		9/26/2003			0	0			0	0			0	0				0	0	
1-08261	N/A		KDC Flyway	Shed	Conex box; Ground floor	Dust	Honzontal surface & high traffic area		Field Sample	N/A	300	5/23/2006			0	0	332	< 332	0	0	332	< 332	0	0	332	< 332		0	0	< 332
1-08262	N/A		KDC Flyway	Blank	Blank	Dust	N/A		Field Blank	N/A		5/23/2006			0	0			0	0			0	0				0	0	
1R-06095	N/A		KDC Flyway	Property	F-2	Air	Outdoor	Stationary I	Field Sample	N/A	1488	7/19/2001	0																	
1R-06096	N/A		KDC Flyway	Property	F-1	Air	Outdoor	Stationary I	Field Sample	N/A	1497	7/19/2001	0																	
1R-06097	N/A		KDC Flyway	Property	F-3	Air	Outdoor	Stationary	Field Sample	N/A	1464	7/19/2001	0																	
1R-06098	N/A		KDC Flyway	Property	F-4	Air	Outdoor	Stationary I	Field Sample	N/A	1449	7/19/2001	0																	
1R-06099	N/A		KDC Flyway	Property	F-5	Air	Outdoor	Stationary I	Field Sample	N/A	1428	7/19/2001	0																	
1R-06100	N/A		KDC Flyway	Property	F-6	Air	Outdoor	Stationary I	Field Sample	N/A	1533	7/19/2001	0																	
1R-06115	N/A		KDC Flyway	Blank	NA	Air	N/A	Personal	Field Blank	N/A		7/20/2001															UNK	0	0	
1R-06117	N/A		KDC Flyway	Property	SP-2	Air	Outdoor	Stationary I	Field Sample	N/A	1641	7/20/2001	0.002														UNK	0	0	< 0.00455
1R-06119	N/A		KDC Flyway	Property	SP-5	Air	Outdoor	Stationary	Field Sample	N/A	1692	7/20/2001	< 0.002														UNK	0	0	< 0.00441
1R-06227	N/A		KDC Flyway	Property	F-1	Air	Outdoor	Stationary I	Field Sample	N/A	1593	7/20/2001	< 0.002		0	1		0.00468										0	1	0.00468
1R-06228	N/A		KDC Flyway	Property	F-2	Air	Outdoor	Stationary I	Field Sample	N/A	1602	7/20/2001	< 0.002														UNK	0	0	< 0.00466
1R-06229	N/A		KDC Flyway	Property	F-3	Air	Outdoor	Stationary	Field Sample	N/A	1614	7/20/2001	< 0.002		0	1		0.00462										0	1	0.00462
1R-06230	N/A		KDC Flyway	Property	F-4	Air	Outdoor	Stationary I	Field Sample	N/A	1611	7/20/2001	< 0.002														UNK	0	0	< 0.00463
1R-06231	N/A		KDC Flyway	Property	F-5	Air	Outdoor	Stationary I	Field Sample	N/A	1602	7/20/2001	< 0.002														UNK	0	0	< 0.00466
1R-06232	N/A		KDC Flyway	Property	F-6	Air	Outdoor	Stationary I	Field Sample	N/A	1692	7/20/2001	< 0.002														UNK	0	0	< 0.00441
1R-06233	N/A		KDC Flyway	Property	FA-1	Air	Outdoor	Stationary	Field Sample	N/A	1596	7/20/2001	0.003														UNK	0	0	< 0.00467
1R-06234	N/A		KDC Flyway	Property	FA-2	Air	Outdoor	Stationary	Field Sample	N/A	1698	7/20/2001	0.002														UNK	0	0	< 0.00439
1R-06241	N/A		KDC Flyway	Property	F-1	Air	Outdoor	Stationary I	Field Sample	N/A	1587	7/21/2001	< 0.002																	
1R-06243	N/A		KDC Flyway	Property	F-3	Air	Outdoor	Stationary	Field Sample	N/A	1590	7/21/2001	< 0.002																	
1R-06244	N/A		KDC Flyway	Property	F-4	Air	Outdoor	Stationary I	Field Sample	N/A	1590	7/21/2001	< 0.002																	
1R-06245	N/A		KDC Flyway	Property	F-5	Air	Outdoor	Stationary I	Field Sample	N/A	987	7/21/2001	< 0.003																	
1R-06246	N/A		KDC Flyway	Property	F-6	Air	Outdoor	Stationary I	Field Sample	N/A	1488	7/21/2001	< 0.002																	
1R-06251	N/A		KDC Flyway	Property	FA-1	Air	Outdoor	Stationary	Field Sample	N/A	1584	7/21/2001	< 0.002																	
1R-06252	N/A		KDC Flyway	Property	FA-2	Air	Outdoor	Stationary	Field Sample	N/A	1497	7/21/2001	< 0																	
1R-06265	N/A		KDC Flyway	Property	F-1	Air	Outdoor	Stationary I	Field Sample	N/A	1632	7/23/2001	< 0.002																	
1R-06266	N/A		KDC Flyway	Property	F-2	Air	Outdoor	Stationary I	Field Sample	N/A	1623	7/23/2001	< 0.002																	
1R-06267	N/A		KDC Flyway	Property	F-3	Air	Outdoor	Stationary	Field Sample	N/A	1626	7/23/2001	< 0.002																	
1R-06268	N/A		KDC Flyway	Property	F-4	Air	Outdoor	Stationary I	Field Sample	N/A	1620	7/23/2001	< 0.002																	

Sample ID	Scenario	Task	Property Group (Location)	Sample Group	Location Description (Sub Location)	Media Type	Matrix	Sample Type	Category	Pre Post Clear	Vol (air=L)/ Area (dust=cm²)	Sample Date	PCM (METHOD - NIOSH 7400)	AHERA / ASTM 5755															
															Libby Amphiboles (LA)				Chrysotile (C)				Other Amphiboles (OA)				Total Asbestos			
													Fibers/CC	Filter Status Non Analyzed	S<5u	S>5u	Analytical Sensitivity (Air = S/cc) or (Dust = S/cm²)	Asb conc (Air = S/cc) or (Dust = S/cm²)	S<5u	S>5u	Analytical Sensitivity (Air = S/cc) or (Dust = S/cm²)	Asb conc (Air = S/cc) or (Dust = S/cm²)	S<5u	S>5u	Analytical Sensitivity (Air = S/cc) or (Dust = S/cm²)	Asb conc (Air = S/cc) or (Dust = S/cm²)	Asbestos Type Identified	S<5u	S>5u	Asb conc (Air = S/cc) or (Dust = S/cm²)
1R-06269	N/A		KDC Flyway	Property	F-5	Air	Outdoor	Stationary	Field Sample	N/A	1617	7/23/2001	< 0																
1R-06270	N/A		KDC Flyway	Property	F-6	Air	Outdoor	Stationary	Field Sample	N/A	1590	7/23/2001	0 002																
1R-06277	N/A		KDC Flyway	Property	FA-1	Air	Outdoor	Stationary	Field Sample	N/A	1611	7/23/2001	< 0																
1R-06278	N/A		KDC Flyway	Property	FA-2	Air	Outdoor	Stationary	Field Sample	N/A	1599	7/23/2001	< 0 002																
1R-06281	N/A		KDC Flyway	Property	F-6	Air	Outdoor	Stationary	Field Sample	N/A	1403	7/22/2001	< 0 002		1	0	0 00425	0 00425	0	0	0 00425	< 0 00425	0	0	0 00425	< 0 00425		1	0	0 00425
1R-06282	N/A		KDC Flyway	Blank	NA	Air	N/A	Personal	Field Blank	N/A		7/22/2001															UNK	0	0	
1R-06343	N/A		KDC Flyway	Property	FA-1	Air	Outdoor	Stationary	Field Sample	N/A	1610	7/25/2001	< 0 002															0	0	< 0
1R-06344	N/A		KDC Flyway	Property	FA-2	Air	Outdoor	Stationary	Field Sample	N/A	1722	7/25/2001	< 0 002															0	0	< 0
1R-06359	N/A		KDC Flyway	Property	F-1	Air	Outdoor	Stationary	Field Sample	N/A	1604	7/26/2001	0 002		0	0	0 00465	< 0 00465			0 00465				0 00465			0	0	< 0 00465
1R-06360	N/A		KDC Flyway	Property	F-2	Air	Outdoor	Stationary	Field Sample	N/A	1604	7/26/2001	< 0 002				0 00465				0 00465				0 00465			0	0	< 0 00465
1R-06362	N/A		KDC Flyway	Property	F-4	Air	Outdoor	Stationary	Field Sample	N/A	1601	7/26/2001	< 0 002				0 00466				0 00466				0 00466			0	0	< 0 00466
1R-06363	N/A		KDC Flyway	Property	F-5	Air	Outdoor	Stationary	Field Sample	N/A	1601	7/26/2001	< 0 002		0	0	0 00466	< 0 00466			0 00466				0 00466			0	0	< 0 00466
1R-06364	N/A		KDC Flyway	Property	F-6	Air	Outdoor	Stationary	Field Sample	N/A	1656	7/26/2001	< 0 002														UNK	0	0	< 0 00451
1R-06369	N/A		KDC Flyway	Property	FA-1	Air	Outdoor	Stationary	Field Sample	N/A	1607	7/26/2001	< 0 002														UNK	0	0	< 0 00464
1R-06370	N/A		KDC Flyway	Property	FA-2	Air	Outdoor	Stationary	Field Sample	N/A	1646	7/26/2001	< 0 002														UNK	0	0	< 0 00453
1R-06371	N/A		KDC Flyway	Blank	NA	Air	N/A	Personal	Field Blank	N/A		7/26/2001																0	0	
1R-06391	N/A		KDC Flyway	Property	F-3	Air	Outdoor	Stationary	Field Sample	N/A	1526	7/27/2001	< 0 002														UNK	0	0	< 0 00489
1R-06392	N/A		KDC Flyway	Property	F-4	Air	Outdoor	Stationary	Field Sample	N/A	1523	7/27/2001	< 0 002														UNK	0	0	< 0 00490
1R-06402	N/A		KDC Flyway	Property	FA-1	Air	Outdoor	Stationary	Field Sample	N/A	1514	7/27/2001	< 0 002														UNK	0	0	< 0 00493
1R-06403	N/A		KDC Flyway	Property	FA-2	Air	Outdoor	Stationary	Field Sample	N/A	1668	7/27/2001	0 002														UNK	0	0	< 0 00447
1R-06412	N/A		KDC Flyway	Property	FA-1	Air	Outdoor	Stationary	Field Sample	N/A	1586	7/28/2001	< 0 002														UNK	0	0	< 0 00470
1R-06413	N/A		KDC Flyway	Property	FA-2	Air	Outdoor	Stationary	Field Sample	N/A	1583	7/28/2001	< 0 002														UNK	0	0	< 0 00471
1R-06422	N/A		KDC Flyway	Property	F-3	Air	Outdoor	Stationary	Field Sample	N/A	1595	7/28/2001	< 0 002														UNK	0	0	< 0 00468
1R-06423	N/A		KDC Flyway	Property	F-4	Air	Outdoor	Stationary	Field Sample	N/A	1589	7/28/2001	< 0 002														UNK	0	0	< 0 00470
1R-06440	N/A		KDC Flyway	Property	F-3	Air	Outdoor	Stationary	Field Sample	N/A	1586	7/30/2001	< 0 002														UNK	0	0	< 0 00470
1R-06441	N/A		KDC Flyway	Property	F-4	Air	Outdoor	Stationary	Field Sample	N/A	1580	7/30/2001	< 0 002		0	0	0 00472	< 0 00472	0	0	0 00472	< 0 00472	0	0	0 00472	< 0 00472		0	0	< 0 00470
1R-06442	N/A		KDC Flyway	Property	FA-1	Air	Outdoor	Stationary	Field Sample	N/A	1616	7/30/2001	< 0 002														UNK	0	0	< 0 00462
1R-06443	N/A		KDC Flyway	Property	FA-2	Air	Outdoor	Stationary	Field Sample	N/A	1643	7/30/2001	< 0 002														UNK	0	0	< 0 00454
1R-06468	N/A		KDC Flyway	Property	F-3	Air	Outdoor	Stationary	Field Sample	N/A	1595	7/31/2001	< 0 002		1	0		0												
1R-06469	N/A		KDC Flyway	Property	F-4	Air	Outdoor	Stationary	Field Sample	N/A	1601	7/31/2001	< 0 002																	
1R-06470	N/A		KDC Flyway	Property	FA-1	Air	Outdoor	Stationary	Field Sample	N/A	1598	7/31/2001	< 0 002																	
1R-06471	N/A		KDC Flyway	Property	FA-2	Air	Outdoor	Stationary	Field Sample	N/A	1574	7/31/2001	< 0 002																	
1R-06496	N/A		KDC Flyway	Property	F-3	Air	Outdoor	Stationary	Field Sample	N/A	1613	8/1/2001	0 002														UNK	0	0	< 0 00463
1R-06501	N/A		KDC Flyway	Property	F-4	Air	Outdoor	Stationary	Field Sample	N/A	1616	8/1/2001	< 0 002														UNK	0	0	< 0 00462
1R-06502	N/A		KDC Flyway	Property	FA-1	Air	Outdoor	Stationary	Field Sample	N/A	1616	8/1/2001	< 0 002														UNK	0	0	< 0 00462
1R-06503	N/A		KDC Flyway	Property	FA-2	Air	Outdoor	Stationary	Field Sample	N/A	1460	8/1/2001	< 0 002														UNK	0	0	< 0 00409
1R-06530	N/A		KDC Flyway	Property	F-3	Air	Outdoor	Stationary	Field Sample	N/A	1547	8/2/2001	< 0 002														UNK	0	0	< 0 00482
1R-06531	N/A		KDC Flyway	Property	F-4	Air	Outdoor	Stationary	Field Sample	N/A	1547	8/2/2001	< 0 002														UNK	0	0	< 0 00482
1R-06532	N/A		KDC Flyway	Property	FA-1	Air	Outdoor	Stationary	Field Sample	N/A	1544	8/2/2001	< 0 002														UNK	0	0	< 0 00483
1R-06533	N/A		KDC Flyway	Property	FA-2	Air	Outdoor	Stationary	Field Sample	N/A	1577	8/2/2001	< 0 002														UNK	0	0	< 0 00473
1R-06557	N/A		KDC Flyway	Property	F-3	Air	Outdoor	Stationary	Field Sample	N/A	1637	8/3/2001	< 0 002		0	0	0 00456	< 0 00456	0	0	0 00456	< 0 00456	0	0	0 00456	< 0 00456		0	0	< 0 00460
1R-06558	N/A		KDC Flyway	Property	F-4	Air	Outdoor	Stationary	Field Sample	N/A	1649	8/3/2001	< 0 002														UNK	0	0	< 0 00452
1R-06559	N/A		KDC Flyway	Property	FA-1	Air	Outdoor	Stationary	Field Sample	N/A	1649	8/3/2001	< 0 002														UNK	0	0	< 0 00452
1R-06560	N/A		KDC Flyway	Property	FA-2	Air	Outdoor	Stationary	Field Sample	N/A	1514	8/3/2001	< 0 002														UNK	0	0	< 0 00493
1R-06903	N/A		KDC Flyway	Property	F-3	Air	Outdoor	Stationary	Field Sample	N/A	1529	8/4/2001	< 0 002														UNK	0	0	< 0 00488
1R-06904	N/A		KDC Flyway	Property	F-4	Air	Outdoor	Stationary	Field Sample	N/A	1529	8/4/2001	0 002														UNK	0	0	< 0 00488
1R-06905	N/A		KDC Flyway	Property	FA-1	Air	Outdoor	Stationary	Field Sample	N/A	1529	8/4/2001	0 002														UNK	0	0	< 0 00488
1R-06906	N/A		KDC Flyway	Property	FA-2	Air	Outdoor	Stationary	Field Sample	N/A	1514	8/4/2001	< 0 002														UNK	0	0	< 0 00493
1R-07208	N/A		KDC Flyway	Property	F-3	Air	Outdoor	Stationary	Field Sample	N/A	1616	8/8/2001	< 0 002		0	0	0 00462	< 0 00462	0	0	0 00462	< 0 00462	0	0	0 00462	< 0 00462		0	0	< 0 00460
1R-07209	N/A		KDC Flyway	Property	F-4	Air	Outdoor	Stationary	Field Sample	N/A	1616	8/8/2001	< 0 002		0	0	0 00462	< 0 00462	0	0	0 00462	< 0 00462	0	0	0 00462	< 0 00462		0	0	< 0 00460
1R-07210	N/A		KDC Flyway	Property	FA-1	Air	Outdoor	Stationary	Field Sample	N/A	1592	8/8/2001	< 0 002		0	0	0 00469	< 0 00469	0	0	0 00469	< 0 00469	0	0	0 00469	< 0 00469		0	0	< 0 00470
1R-07214	N/A		KDC Flyway	Property	FA-2	Air	Outdoor	Stationary	Field Sample	N/A	1433	8/8/2001	< 0 002		0	0	0 00417	< 0 00417	0	0	0 00417	< 0 00417	0	0	0 00417	< 0 00417		0	0	< 0 00420
1R-07226	N/A		KDC Flyway	Property	F-3	Air	Outdoor	Stationary	Field Sample	N/A	1619	8/9/2001	0 002																	
1R-07227	N/A		KDC Flyway	Property	F-4	Air	Outdoor	Stationary	Field Sample	N/A	1610	8/9/2001	0 002		0	0	0 00463	< 0 00463	0	0	0 00463	< 0 00463	0	0	0 00463	< 0 00463		0	0	< 0 00460
1R-07228	N/A		KDC Flyway	Property	FA-1	Air	Outdoor	Stationary	Field Sample	N/A	1628	8/9/2001	< 0 002		0	0	0 00458	< 0 00458	0	0	0 00458	< 0 00458	0	0	0 00458	< 0 00458		0	0	< 0 00460
1R-07229	N/A		KDC Flyway	Property	FA-2	Air	Outdoor	Stationary	Field Sample	N/A	1761	8/9/2001	< 0 002		0	0	0 00424	< 0 00424	0	0	0 00424	< 0 00424	0	0	0 00424	< 0 00424		0	0	< 0 00420
1R-07263	N/A		KDC Flyway	Property	F-3	Air	Outdoor	Stationary	Field Sample	N/A	1610	8/10/2001	< 0 002																	
1R-07264	N/A		KDC Flyway	Property	F-4	Air	Outdoor	Stationary	Field Sample	N/A	1616	8/10/2001	< 0 002		0	0	0 00462	< 0 00462	0	0	0 00462	< 0 00462	0	0	0 00462	< 0 00462		0	0	< 0 00460
1R-07265	N/A		KDC Flyway	Property	FA-1	Air	Outdoor	Stationary	Field Sample	N/A	1601	8/10/2001	< 0 002		0	0	0 00466	< 0 00466	0	0	0 00466	< 0 00466	0	0	0 00466	< 0 00466		0	0	< 0 00470
1R-07266	N/A		KDC Flyway	Property	FA-2	Air	Outdoor	Stationary	Field Sample	N/A	1523	8/10/2001	0 002																	
1R-07290	N/A		KDC Flyway	Property	F-4	Air	Outdoor	Stationary	Field Sample	N/A	1659	8/11/2001	< 0 002																	
1R-07291	N/A		KDC Flyway	Property	F-3	Air	Outdoor	Stationary	Field Sample	N/A	1662	8/11/2001	< 0 002		0	0	0 00449	< 0 00449	0	0	0 00449	< 0 00449	0	0	0 00449	< 0 00449		0	0	< 0 00450
1R-07292	N/A		KDC Flyway	Property	FA-1	Air	Outdoor	Stationary	Field Sample	N/A	1659	8/11/2001	< 0 002		0	0	0 00450	< 0 00450	0	0	0 00450	< 0 00450	0	0	0 00450	< 0 00450		0	0	< 0 00450
1R-07312	N/A		KDC Flyway	Property	F-3	Air	Outdoor	Stationary	Field Sample	N/A	1604	8/13/2001	< 0 002		0	0	0 00465	< 0 00465	0	0	0 00465	< 0 00465	0	0	0 00465	< 0 00465		0	0	< 0 00470
1R-07313	N/A		KDC Flyway	Property	F-4	Air	Outdoor	Stationary	Field Sample	N/A	1595	8/13/2001	< 0 002		0	0	0 00468	< 0 00468	0	0	0 00468	< 0 00468	0	0	0 00468	< 0 00468		0	0	< 0 00470
1R-07314	N/A		KDC Flyway	Property	FA-1	Air	Outdoor	Stationary	Field Sample	N/A	1598	8/13/2001	< 0 002		0	0	0 00467	< 0 00467	0	0	0 00467	< 0 00467	0	0	0 00467	< 0 00467		0	0	< 0 00470
1R-07315	N/A		KDC Flyway	Property	FA-2	Air	Outdoor	Stationary	Field Sample	N/A	1659	8/13/2001	< 0 002		0	0	0 00450	< 0 00450	0	0	0 00450	< 0 00450	0	0	0 00450	< 0 00450		0	0	< 0 00450
1R-07356	N/A		KDC Flyway	Property	F-3	Air	Outdoor	Stationary	Field Sample	N/A	1607	8/14/2001	< 0 002		0	0	0 00464	< 0 00464	0	0	0 00464	< 0 00464	0	0	0 00464	< 0 00464		0	0	< 0 00460
1R-07357	N/A		KDC Flyway	Property	F-4	Air	Outdoor	Stationary	Field Sample	N/A	1601	8/14/2001	< 0 002																	
1R-07358	N/A		KDC Flyway	Property	FA-1	Air	Outdoor	Stationary	Field Sample	N/A	1595	8/14/2001	< 0 002																	
1R-07359	N/A		KDC Flyway	Property	FA-2	Air	Outdoor	Stationary	Field Sample	N/A	1731	8/14/2001	< 0 002		0	0	0 00431	< 0 00431	0	0	0 00431	< 0 00431	0	0	0 00431	< 0 00431		0	0	< 0 00430
1R-07704	N/A		KDC Flyway	Property	F-3	Air	Outdoor	Stationary	Field Sample	N/A	1665	8/15/2001	0 002		0	0	0 00448	< 0 00448	0	0	0 00448	< 0 00448	0	0	0 00448	< 0 00448		0	0	< 0 00450
1R-07705	N/A		KDC Flyway	Property	F-4	Air	Outdoor	Stationary	Field Sample	N/A	1677	8/15/2001	< 0 002		0	0	0 00445	< 0 00445	0	0	0 00445	< 0 00445	0	0	0 00445	< 0 00445		0	0	< 0 00440
1R-07706	N/A		KDC Flyway	Property	FA-1	Air	Outdoor	Stationary	Field Sample	N/A	1665	8/15/2001	< 0 002		0	0	0 00448	< 0 00448	0	0	0 00448	< 0 00448	0	0	0 00448	< 0 00448		0	0	< 0 00450
1R-07707	N/A		KDC Flyway	Property	FA-2	Air	Outdoor	Stationary	Field Sample	N/A	1421	8/15/2001	< 0 002		0	0	0 00420	< 0 00420	0	0	0 00420	< 0 00420	0	0	0 00420	< 0 00420		0	0	< 0 00420
1R-07745	N/A		KDC Flyway	Property	F-3	Air	Outdoor	Stationary	Field Sample	N/A	1578	8/16/2001	< 0 002		0	0	0 00473	< 0 00473	0	0	0 00473	< 0 00473	0	0	0 00473	< 0 00473		0	0	< 0 00470
1R-07746	N/A		KDC Flyway	Property	F-4	Air	Outdoor	Stationary	Field Sample	N/A	1572	8/16/2001	< 0 002		0	0	0 00475	< 0 00475	0	0	0 00475	< 0 00475	0	0	0 00475	< 0 00475		0	0	< 0 00470
1R-07747	N/A		KDC Flyway	Property	FA-1	Air	Outdoor	Stationary	Field Sample	N/A	1566	8/16/2001	< 0 002		0	0	0 00476	< 0 00476	0	0	0 00476	< 0 00476	0	0	0 00476	< 0 00476		0	0	< 0 00480
1R-07748	N/A		KDC Flyway	Property	FA-2	Air	Outdoor	Stationary	Field Sample	N/A	1629	8/16/2001	< 0 002		0	0	0 00458	< 0 00458	0	0	0 00458	< 0 00458	0	0	0 00458	< 0 00458		0	0	< 0 00460
1R-07765	N/A		KDC Flyway	Property	F-3	Air	Outdoor	Stationary	Field Sample	N/A	1635	8/17/2001	< 0 002		0	0	0 00456	< 0 00456	0	0	0 00456	< 0 00456	0	0	0 00456	< 0 00456		0	0	< 0 00460

Sample ID	Scenario	Task	Property Group (Location)	Sample Group	Location Description (Sub Location)	Media Type	Matrix	Sample Type	Category	Pre Post Clear	Vol (air=L)/ Area (dust=cm²)	Sample Date	PCM (METHOD - NIOSH 7400) Fibers/CC	AHERA / ASTM 5755 Filter Status Non Analyzed	Libby Amphiboles (LA) S<5u	S>5u	Analytical Sensitivity (Air = S/cc) or (Dust = S/cm²)	Asb conc (Air = S/cc) or (Dust = S/cm²)	Chrysotile (C) S<5u	S>5u	Analytical Sensitivity (Air = S/cc) or (Dust = S/cm²)	Asb conc (Air = S/cc) or (Dust = S/cm²)	Other Amphiboles (OA) S<5u	S>5u	Analytical Sensitivity (Air = S/cc) or (Dust = S/cm²)	Asb conc (Air = S/cc) or (Dust = S/cm²)	Total Asbestos Asbestos Type Identified	S<5u	S>5u	Asb conc (Air = S/cc) or (Dust = S/cm²)
1R-07766	N/A		KDC Flyway	Property	F-4	Air	Outdoor	Stationary	Field Sample	N/A	1635	8/17/2001	< 0.002		0	0	0.00456	< 0.00456	0	0	0.00456	< 0.00456	0	0	0.00456	< 0.00456		0	0	< 0.00460
1R-07767	N/A		KDC Flyway	Property	FA-1	Air	Outdoor	Stationary	Field Sample	N/A	1626	8/17/2001	< 0.002		0	0	0.00459	< 0.00459	0	0	0.00459	< 0.00459	0	0	0.00459	< 0.00459		0	0	< 0.00460
1R-07768	N/A		KDC Flyway	Property	FA-2	Air	Outdoor	Stationary	Field Sample	N/A	1554	8/17/2001	< 0.002		0	0	0.00480	< 0.00480	0	0	0.00480	< 0.00480	0	0	0.00480	< 0.00480		0	0	< 0.00480
1R-07795	N/A		KDC Flyway	Property	F-3	Air	Outdoor	Stationary	Field Sample	N/A	1374	8/18/2001	< 0.002														UNK	0	0	< 0.00434
1R-07796	N/A		KDC Flyway	Property	F-4	Air	Outdoor	Stationary	Field Sample	N/A	1380	8/18/2001	< 0.002														UNK	0	0	< 0.00433
1R-07797	N/A		KDC Flyway	Property	FA-1	Air	Outdoor	Stationary	Field Sample	N/A	1377	8/18/2001	< 0.002														UNK	0	0	< 0.00433
1R-07798	N/A		KDC Flyway	Property	FA-2	Air	Outdoor	Stationary	Field Sample	N/A	1200	8/18/2001	0.003														UNK	0	0	< 0.00497
1R-07817	N/A		KDC Flyway	Property	F-3	Air	Outdoor	Stationary	Field Sample	N/A	1611	8/20/2001	0.002														UNK	0	0	< 0.00463
1R-07818	N/A		KDC Flyway	Property	F-4	Air	Outdoor	Stationary	Field Sample	N/A	1611	8/20/2001	< 0.002														UNK	0	0	< 0.00463
1R-07819	N/A		KDC Flyway	Property	FA-1	Air	Outdoor	Stationary	Field Sample	N/A	1595	8/20/2001	0.003														UNK	0	0	< 0.00468
1R-07820	N/A		KDC Flyway	Property	FA-2	Air	Outdoor	Stationary	Field Sample	N/A	1509	8/20/2001	< 0.002														UNK	0	0	< 0.00494
1R-07841	N/A		KDC Flyway	Property	F-5	Air	Outdoor	Stationary	Field Sample	N/A	1638	8/21/2001	< 0.002														UNK	0	0	< 0.00456
1R-07845	N/A		KDC Flyway	Property	F-3	Air	Outdoor	Stationary	Field Sample	N/A	1623	8/21/2001	0.002														UNK	0	0	< 0.00460
1R-07846	N/A		KDC Flyway	Property	F-4	Air	Outdoor	Stationary	Field Sample	N/A	1629	8/21/2001	< 0.002														UNK	0	0	< 0.00458
1R-07847	N/A		KDC Flyway	Property	FA-1	Air	Outdoor	Stationary	Field Sample	N/A	1632	8/21/2001	< 0.002														UNK	0	0	< 0.00457
1R-07848	N/A		KDC Flyway	Property	FA-2	Air	Outdoor	Stationary	Field Sample	N/A	1668	8/21/2001	0.002														UNK	0	0	< 0.00447
1R-07878	N/A		KDC Flyway	Property	F-5	Air	Outdoor	Stationary	Field Sample	N/A	1629	8/22/2001	< 0.002	damaged													UNK	0	0	< 0.00458
1R-07899	N/A		KDC Flyway	Property	FA-1	Air	Outdoor	Stationary	Field Sample	N/A	1607	9/18/2001	0.003														UNK	0	0	< 0.00464
1R-07900	N/A		KDC Flyway	Property	FA-2	Air	Outdoor	Stationary	Field Sample	N/A	1458	9/18/2001	< 0.002														UNK	0	0	< 0.00409
1R-07901	N/A		KDC Flyway	Property	F-3	Air	Outdoor	Stationary	Field Sample	N/A	1629	9/18/2001	0.002														UNK	0	0	< 0.00458
1R-07902	N/A		KDC Flyway	Property	F-4	Air	Outdoor	Stationary	Field Sample	N/A	1639	9/18/2001	0.003														UNK	0	0	< 0.00456
1R-07903	N/A		KDC Flyway	Property	F-5	Air	Outdoor	Stationary	Field Sample	N/A	1598	9/18/2001	0.003														UNK	0	0	< 0.00467
1R-07926	N/A		KDC Flyway	Property	FA-1	Air	Outdoor	Stationary	Field Sample	N/A	1658	9/19/2001	0.003														UNK	0	0	< 0.00451
1R-07927	N/A		KDC Flyway	Property	FA-2	Air	Outdoor	Stationary	Field Sample	N/A	1633	9/19/2001	0.006														UNK	0	0	< 0.00457
1R-07929	N/A		KDC Flyway	Property	F-4	Air	Outdoor	Stationary	Field Sample	N/A	1620	9/19/2001	0.005														UNK	0	0	< 0.00461
1R-07930	N/A		KDC Flyway	Property	F-5	Air	Outdoor	Stationary	Field Sample	N/A	1617	9/19/2001	0.004		0	1		0.00461										0	1	0.00461
1R-07952	N/A		KDC Flyway	Property	FA-1	Air	Outdoor	Stationary	Field Sample	N/A	1578	9/20/2001	< 0.002														UNK	0	0	< 0.00473
1R-07953	N/A		KDC Flyway	Property	FA-2	Air	Outdoor	Stationary	Field Sample	N/A	1471	9/20/2001	0.002		0	1		0.00407										0	1	0.00407
1R-07954	N/A		KDC Flyway	Property	F-3	Air	Outdoor	Stationary	Field Sample	N/A	1602	9/20/2001	0.002														UNK	0	0	< 0.00466
1R-07955	N/A		KDC Flyway	Property	F-4	Air	Outdoor	Stationary	Field Sample	N/A	1590	9/20/2001	0.002														UNK	0	0	< 0.00469
1R-07956	N/A		KDC Flyway	Property	F-5	Air	Outdoor	Stationary	Field Sample	N/A	1581	9/20/2001	0.002														UNK	0	0	< 0.00472
1R-07984	N/A		KDC Flyway	Property	FA-1	Air	Outdoor	Stationary	Field Sample	N/A	1596	9/21/2001	0.003														UNK	0	0	< 0.00468
1R-07985	N/A		KDC Flyway	Property	FA-2	Air	Outdoor	Stationary	Field Sample	N/A	1491	9/21/2001	0.002		1	0		0.00400										1	0	0.00400
1R-07986	N/A		KDC Flyway	Property	F-3	Air	Outdoor	Stationary	Field Sample	N/A	1569	9/21/2001	< 0.002														UNK	0	0	< 0.00476
1R-07987	N/A		KDC Flyway	Property	F-4	Air	Outdoor	Stationary	Field Sample	N/A	1581	9/21/2001	0.002														UNK	0	0	< 0.00472
1R-07988	N/A		KDC Flyway	Property	F-5	Air	Outdoor	Stationary	Field Sample	N/A	1602	9/21/2001	< 0.002														UNK	0	0	< 0.00467
1R-08122	N/A		KDC Flyway	Property	F-3	Air	Outdoor	Stationary	Field Sample	N/A	1596	8/22/2001	< 0.002														UNK	0	0	< 0.00467
1R-08123	N/A		KDC Flyway	Property	F-4	Air	Outdoor	Stationary	Field Sample	N/A	1528	8/22/2001	< 0.002		0	1		0.00489										0	1	0.00489
1R-08124	N/A		KDC Flyway	Property	FA-1	Air	Outdoor	Stationary	Field Sample	N/A	1608	8/22/2001	< 0.002														UNK	0	0	< 0.00464
1R-08125	N/A		KDC Flyway	Property	FA-2	Air	Outdoor	Stationary	Field Sample	N/A	1209	8/22/2001	< 0.002														UNK	0	0	< 0.00494
1R-08145	N/A		KDC Flyway	Property	F-3	Air	Outdoor	Stationary	Field Sample	N/A	1692	8/23/2001	< 0.002														UNK	0	0	< 0.00441
1R-08146	N/A		KDC Flyway	Property	F-4	Air	Outdoor	Stationary	Field Sample	N/A	1698	8/23/2001	< 0.002														UNK	0	0	< 0.00439
1R-08147	N/A		KDC Flyway	Property	F-5	Air	Outdoor	Stationary	Field Sample	N/A	1710	8/23/2001	< 0.002														UNK	0	0	< 0.00436
1R-08148	N/A		KDC Flyway	Property	FA-1	Air	Outdoor	Stationary	Field Sample	N/A	1701	8/23/2001	< 0.002														UNK	0	0	< 0.00439
1R-08149	N/A		KDC Flyway	Property	FA-2	Air	Outdoor	Stationary	Field Sample	N/A	1434	8/23/2001	0.003														UNK	0	0	< 0.00416
1R-08174	N/A		KDC Flyway	Property	F-3	Air	Outdoor	Stationary	Field Sample	N/A	1557	8/24/2001	< 0.002														UNK	0	0	< 0.00479
1R-08175	N/A		KDC Flyway	Property	F-4	Air	Outdoor	Stationary	Field Sample	N/A	1569	8/24/2001	< 0.002														UNK	0	0	< 0.00476
1R-08176	N/A		KDC Flyway	Property	F-5	Air	Outdoor	Stationary	Field Sample	N/A	1566	8/24/2001	< 0.002														UNK	0	0	< 0.00476
1R-08177	N/A		KDC Flyway	Property	FA-1	Air	Outdoor	Stationary	Field Sample	N/A	1563	8/24/2001	0.002														UNK	0	0	< 0.00477
1R-08178	N/A		KDC Flyway	Property	FA-2	Air	Outdoor	Stationary	Field Sample	N/A	1380	8/24/2001	0.009														UNK	0	0	< 0.00433
1R-08190	N/A		KDC Flyway	Property	F-6	Air	Outdoor	Stationary	Field Sample	N/A	1437	8/24/2001	0.024														UNK	0	0	< 0.00415
1R-08202	N/A		KDC Flyway	Property	F-3	Air	Outdoor	Stationary	Field Sample	N/A	1338	8/25/2001	< 0.002														UNK	0	0	< 0.00446
1R-08203	N/A		KDC Flyway	Property	F-4	Air	Outdoor	Stationary	Field Sample	N/A	1338	8/25/2001	< 0.002														UNK	0	0	< 0.00446
1R-08204	N/A		KDC Flyway	Property	F-5	Air	Outdoor	Stationary	Field Sample	N/A	1329	8/25/2001	< 0.002														UNK	0	0	< 0.00449
1R-08205	N/A		KDC Flyway	Property	FA-1	Air	Outdoor	Stationary	Field Sample	N/A	1347	8/25/2001	< 0.002														UNK	0	0	< 0.00443
1R-08206	N/A		KDC Flyway	Property	FA-2	Air	Outdoor	Stationary	Field Sample	N/A	1386	8/25/2001	< 0.002														UNK	0	0	< 0.00431
1R-08227	N/A		KDC Flyway	Property	FA-2	Air	Outdoor	Stationary	Field Sample	N/A	1467	8/27/2001	0.003														UNK	0	0	< 0.00407
1R-08230	N/A		KDC Flyway	Property	F-3	Air	Outdoor	Stationary	Field Sample	N/A	1377	8/27/2001	0.004														UNK	0	0	< 0.00433
1R-08231	N/A		KDC Flyway	Property	F-4	Air	Outdoor	Stationary	Field Sample	N/A	1380	8/27/2001	0.004														UNK	0	0	< 0.00433
1R-08232	N/A		KDC Flyway	Property	F-5	Air	Outdoor	Stationary	Field Sample	N/A	1328	8/27/2001	< 0.002														UNK	0	0	< 0.00449
1R-08240	N/A		KDC Flyway	Property	FA-1	Air	Outdoor	Stationary	Field Sample	N/A	1371	8/27/2001	< 0.002														UNK	0	0	< 0.00435
1R-08244	N/A		KDC Flyway	Property	FA-2	Air	Outdoor	Stationary	Field Sample	N/A	1398	8/28/2001	0.003														UNK	0	0	< 0.00427
1R-08247	N/A		KDC Flyway	Property	F-3	Air	Outdoor	Stationary	Field Sample	N/A	1533	8/28/2001	0.002														UNK	0	0	< 0.00487
1R-08248	N/A		KDC Flyway	Property	F-4	Air	Outdoor	Stationary	Field Sample	N/A	1530	8/28/2001	0.003														UNK	0	0	< 0.00488
1R-08249	N/A		KDC Flyway	Property	F-5	Air	Outdoor	Stationary	Field Sample	N/A	1530	8/28/2001	< 0.002														UNK	0	0	< 0.00488
1R-08252	N/A		KDC Flyway	Property	FA-1	Air	Outdoor	Stationary	Field Sample	N/A	1200	8/28/2001	0.004														UNK	0	0	< 0.00497
1R-08268	N/A		KDC Flyway	Property	F-3	Air	Outdoor	Stationary	Field Sample	N/A	1488	8/29/2001	0.002																	
1R-08269	N/A		KDC Flyway	Property	F-4	Air	Outdoor	Stationary	Field Sample	N/A	1494	8/29/2001	0.003																	
1R-08270	N/A		KDC Flyway	Property	F-5	Air	Outdoor	Stationary	Field Sample	N/A	1491	8/29/2001	0.003																	
1R-08271	N/A		KDC Flyway	Property	FA-2	Air	Outdoor	Stationary	Field Sample	N/A	1386	8/29/2001	< 0.002																	
1R-08282	N/A		KDC Flyway	Property	FA-1	Air	Outdoor	Stationary	Field Sample	N/A	1491	8/29/2001	0.002																	
1R-08305	N/A		KDC Flyway	Property	F-3	Air	Outdoor	Stationary	Field Sample	N/A	1476	8/30/2001															UNK	0	0	< 0.00404
1R-08306	N/A		KDC Flyway	Property	F-4	Air	Outdoor	Stationary	Field Sample	N/A	1482	8/30/2001															UNK	0	0	< 0.00403
1R-08307	N/A		KDC Flyway	Property	F-5	Air	Outdoor	Stationary	Field Sample	N/A	1476	8/30/2001															UNK	0	0	< 0.00404
1R-08308	N/A		KDC Flyway	Property	FA-2	Air	Outdoor	Stationary	Field Sample	N/A	1377	8/31/2001	< 0.002														UNK	0	0	< 0.00433
1R-08310	N/A		KDC Flyway	Property	FA-1	Air	Outdoor	Stationary	Field Sample	N/A	1482	8/30/2001															UNK	0	0	< 0.00403
1R-08311	N/A		KDC Flyway	Property	FA-2	Air	Outdoor	Stationary	Field Sample	N/A	1425	8/30/2001															UNK	0	0	< 0.00419
1R-08335	N/A		KDC Flyway	Property	FA-1	Air	Outdoor	Stationary	Field Sample	N/A	1401	8/31/2001	< 0.002														UNK	0	0	< 0.00426
1R-08336	N/A		KDC Flyway	Property	F-3	Air	Outdoor	Stationary	Field Sample	N/A	1395	8/31/2001	< 0.002														UNK	0	0	< 0.00428
1R-08337	N/A		KDC Flyway	Property	F-4	Air	Outdoor	Stationary	Field Sample	N/A	1395	8/31/2001	< 0.002														UNK	0	0	< 0.00428

Criteria:

Sample ID	Scenario	Task	Property Group (Location)	Sample Group	Location Description (Sub Location)	Media Type	Matrix	Sample Type	Category	Pre Post Clear	Vol (air=L)/ Area (dust=cm²)	Sample Date	PCM (METHOD - NIOSH 7400) Fibers/CC	AHERA / ASTM 5755 Filter Status Non Analyzed	Libby Amphiboles (LA) S<5u	Libby Amphiboles (LA) S>5u	Libby Amphiboles (LA) Analytical Sensitivity (Air = S/cc) or (Dust = S/cm²)	Libby Amphiboles (LA) Asb conc (Air = S/cc) or (Dust = S/cm²)	Chrysotile (C) S<5u	Chrysotile (C) S>5u	Chrysotile (C) Analytical Sensitivity (Air = S/cc) or (Dust = S/cm²)	Chrysotile (C) Asb conc (Air = S/cc) or (Dust = S/cm²)	Other Amphiboles (OA) S<5u	Other Amphiboles (OA) S>5u	Other Amphiboles (OA) Analytical Sensitivity (Air = S/cc) or (Dust = S/cm²)	Other Amphiboles (OA) Asb conc (Air = S/cc) or (Dust = S/cm²)	Asbestos Type Identified	Total Asbestos S<5u	Total Asbestos S>5u	Total Asbestos Asb conc (Air = S/cc) or (Dust = S/cm²)
1R-08338	N/A		KDC Flyway	Property	F-5	Air	Outdoor	Stationary	Field Sample	N/A	1395	8/31/2001	0.003		0	1	0.00086	0.00428			0.00086				0.00086			0	1	0.00428
1R-08360	N/A		KDC Flyway	Property	FA-2	Air	Outdoor	Stationary	Field Sample	N/A	1410	9/5/2001	0.004														UNK	0	0	< 0.00423
1R-08362	N/A		KDC Flyway	Property	F-3	Air	Outdoor	Stationary	Field Sample	N/A	1515	9/5/2001	0.003														UNK	0	0	< 0.00492
1R-08363	N/A		KDC Flyway	Property	F-4	Air	Outdoor	Stationary	Field Sample	N/A	1518	9/5/2001	< 0.002														UNK	0	0	< 0.00492
1R-08364	N/A		KDC Flyway	Property	F-5	Air	Outdoor	Stationary	Field Sample	N/A	1515	9/5/2001	< 0.002														UNK	0	0	< 0.00492
1R-08367	N/A		KDC Flyway	Property	FA-1	Air	Outdoor	Stationary	Field Sample	N/A	1506	9/5/2001	0.002														UNK	0	0	< 0.00495
1R-08374	N/A		KDC Flyway	Property	FA-2	Air	Outdoor	Stationary	Field Sample	N/A	1470	9/6/2001	< 0.002														UNK	0	0	< 0.00406
1R-08376	N/A		KDC Flyway	Property	F-3	Air	Outdoor	Stationary	Field Sample	N/A	1419	9/6/2001	< 0.002														UNK	0	0	< 0.00421
1R-08377	N/A		KDC Flyway	Property	F-4	Air	Outdoor	Stationary	Field Sample	N/A	1425	9/6/2001	< 0.002														UNK	0	0	< 0.00419
1R-08378	N/A		KDC Flyway	Property	F-5	Air	Outdoor	Stationary	Field Sample	N/A	1428	9/6/2001	< 0.002														UNK	0	0	< 0.00418
1R-08381	N/A		KDC Flyway	Property	FA-1	Air	Outdoor	Stationary	Field Sample	N/A	1419	9/6/2001	< 0.002														UNK	0	0	< 0.00421
1R-08721	N/A		KDC Flyway	Property	FA-2	Air	Outdoor	Stationary	Field Sample	N/A	1136	9/7/2001	< 0.002														UNK	0	0	< 0.00525
1R-08723	N/A		KDC Flyway	Property	F-3	Air	Outdoor	Stationary	Field Sample	N/A	1151	9/7/2001	< 0.002														UNK	0	0	< 0.00519
1R-08724	N/A		KDC Flyway	Property	F-4	Air	Outdoor	Stationary	Field Sample	N/A	1151	9/7/2001	< 0.002														UNK	0	0	< 0.00432
1R-08725	N/A		KDC Flyway	Property	F-5	Air	Outdoor	Stationary	Field Sample	N/A	1151	9/7/2001	< 0.002														UNK	0	0	< 0.00432
1R-08728	N/A		KDC Flyway	Property	FA-1	Air	Outdoor	Stationary	Field Sample	N/A	1136	9/7/2001	< 0.002														UNK	0	0	< 0.00438
1R-08756	N/A		KDC Flyway	Property	FA-2	Air	Outdoor	Stationary	Field Sample	N/A	1422	9/8/2001	< 0.002														UNK	0	0	< 0.00420
1R-08758	N/A		KDC Flyway	Property	F-3	Air	Outdoor	Stationary	Field Sample	N/A	1485	9/8/2001	< 0.002														UNK	0	0	< 0.00402
1R-08759	N/A		KDC Flyway	Property	F-4	Air	Outdoor	Stationary	Field Sample	N/A	1479	9/8/2001	< 0.002														UNK	0	0	< 0.00404
1R-08760	N/A		KDC Flyway	Property	F-5	Air	Outdoor	Stationary	Field Sample	N/A	1488	9/8/2001	< 0.002														UNK	0	0	< 0.00401
1R-08763	N/A		KDC Flyway	Property	FA-1	Air	Outdoor	Stationary	Field Sample	N/A	1476	9/8/2001	< 0.002														UNK	0	0	< 0.00404
1R-08782	N/A		KDC Flyway	Property	FA-2	Air	Outdoor	Stationary	Field Sample	N/A	1704	9/10/2001	0.003		1	0		0.00438										1	0	0.00438
1R-08784	N/A		KDC Flyway	Property	F-3	Air	Outdoor	Stationary	Field Sample	N/A	1476	9/10/2001	0.002														UNK	0	0	< 0.00506
1R-08785	N/A		KDC Flyway	Property	F-4	Air	Outdoor	Stationary	Field Sample	N/A	1476	9/10/2001	0.005														UNK	0	0	< 0.00506
1R-08786	N/A		KDC Flyway	Property	F-5	Air	Outdoor	Stationary	Field Sample	N/A	1479	9/10/2001	0.004														UNK	0	0	< 0.00504
1R-08789	N/A		KDC Flyway	Property	FA-1	Air	Outdoor	Stationary	Field Sample	N/A	1473	9/10/2001	0.025														UNK	0	0	< 0.00507
1R-09216	N/A		KDC Flyway	Property	FA-2	Air	Outdoor	Stationary	Field Sample	N/A	1578	9/11/2001	0.003				0.00473				0.00473				0.00473			0	0	< 0
1R-09217	N/A		KDC Flyway	Property	F-3	Air	Outdoor	Stationary	Field Sample	N/A	1431	9/11/2001	< 0.002														UNK	0	0	< 0.00417
1R-09218	N/A		KDC Flyway	Property	F-4	Air	Outdoor	Stationary	Field Sample	N/A	1425	9/11/2001	< 0.002														UNK	0	0	< 0.00419
1R-09219	N/A		KDC Flyway	Property	F-5	Air	Outdoor	Stationary	Field Sample	N/A	1434	9/11/2001	0.007														UNK	0	0	< 0.00416
1R-09222	N/A		KDC Flyway	Property	FA-1	Air	Outdoor	Stationary	Field Sample	N/A	1380	9/11/2001	0.002														UNK	0	0	< 0.00433
1R-09231	N/A		KDC Flyway	Property	FA-2	Air	Outdoor	Stationary	Field Sample	N/A	1416	9/12/2001	0.002														UNK	0	0	< 0.00422
1R-09233	N/A		KDC Flyway	Property	F-3	Air	Outdoor	Stationary	Field Sample	N/A	1476	9/12/2001	< 0.002		1	0		0.00404										1	0	0.00404
1R-09234	N/A		KDC Flyway	Property	F-4	Air	Outdoor	Stationary	Field Sample	N/A	1479	9/12/2001	< 0.002														UNK	0	0	< 0.00404
1R-09235	N/A		KDC Flyway	Property	F-5	Air	Outdoor	Stationary	Field Sample	N/A	1473	9/12/2001	< 0.002														UNK	0	0	< 0.00405
1R-09238	N/A		KDC Flyway	Property	FA-1	Air	Outdoor	Stationary	Field Sample	N/A	1473	9/12/2001	0.002														UNK	0	0	< 0.00405
1R-09272	N/A		KDC Flyway	Property	F-4	Air	Outdoor	Stationary	Field Sample	N/A	1512	9/13/2001	0.005														UNK	0	0	< 0.00493
1R-09275	N/A		KDC Flyway	Property	FA-1	Air	Outdoor	Stationary	Field Sample	N/A	1515	9/13/2001	0.003														UNK	0	0	< 0.00492
1R-09276	N/A		KDC Flyway	Property	FA-2	Air	Outdoor	Stationary	Field Sample	N/A	1677	9/13/2001	0.003														UNK	0	0	< 0.00445
1R-09277	N/A		KDC Flyway	Property	F-3	Air	Outdoor	Stationary	Field Sample	N/A	1515	9/13/2001	0.003														UNK	0	0	< 0.00492
1R-09304	N/A		KDC Flyway	Property	FA-1	Air	Outdoor	Stationary	Field Sample	N/A	1458	9/14/2001	0.002														UNK	0	0	< 0.00409
1R-09305	N/A		KDC Flyway	Property	FA-2	Air	Outdoor	Stationary	Field Sample	N/A	1425	9/14/2001	0.003														UNK	0	0	< 0.00419
1R-09306	N/A		KDC Flyway	Property	F-3	Air	Outdoor	Stationary	Field Sample	N/A	1452	9/14/2001	0.002														UNK	0	0	< 0.00411
1R-09307	N/A		KDC Flyway	Property	F-4	Air	Outdoor	Stationary	Field Sample	N/A	1452	9/14/2001	< 0.002														UNK	0	0	< 0.00411
1R-09308	N/A		KDC Flyway	Property	F-5	Air	Outdoor	Stationary	Field Sample	N/A	1443	9/14/2001	0.002														UNK	0	0	< 0.00414
1R-09316	N/A		KDC Flyway	Property	F-5A	Air	Outdoor	Stationary	Field Sample	N/A	933	9/13/2001	0.005														UNK	0	0	< 0.00457
1R-09328	N/A		KDC Flyway	Property	FA-2	Air	Outdoor	Stationary	Field Sample	N/A	1428	9/15/2001	< 0.002														UNK	0	0	< 0.00418
1R-09334	N/A		KDC Flyway	Property	FA-1	Air	Outdoor	Stationary	Field Sample	N/A	1491	9/15/2001	< 0.002		0	2	0.00080	0.00801			0.00080				0.00080			0	2	0.00801
1R-09336	N/A		KDC Flyway	Property	F-3	Air	Outdoor	Stationary	Field Sample	N/A	1488	9/15/2001	0.002														UNK	0	0	< 0.00401
1R-09337	N/A		KDC Flyway	Property	F-4	Air	Outdoor	Stationary	Field Sample	N/A	1488	9/15/2001	< 0.002														UNK	0	0	< 0.00401
1R-09338	N/A		KDC Flyway	Property	F-5	Air	Outdoor	Stationary	Field Sample	N/A	1497	9/15/2001	< 0.002														UNK	0	0	< 0.00498
1R-09349	N/A		KDC Flyway	Property	FA-1	Air	Outdoor	Stationary	Field Sample	N/A	1455	9/17/2001	0.007														UNK	0	0	< 0.00410
1R-09350	N/A		KDC Flyway	Property	FA-2	Air	Outdoor	Stationary	Field Sample	N/A	1296	9/17/2001	0.005														UNK	0	0	< 0.00461
1R-09351	N/A		KDC Flyway	Property	F-3	Air	Outdoor	Stationary	Field Sample	N/A	1468	9/17/2001	0.003														UNK	0	0	< 0.00407
1R-09352	N/A		KDC Flyway	Property	F-4	Air	Outdoor	Stationary	Field Sample	N/A	1449	9/17/2001	0.008														UNK	0	0	< 0.00412
1R-09353	N/A		KDC Flyway	Property	F-5	Air	Outdoor	Stationary	Field Sample	N/A	1452	9/17/2001	0.007														UNK	0	0	< 0.00411
1R-09382	N/A		KDC Flyway	Property	FA-1	Air	Outdoor	Stationary	Field Sample	N/A	1536	9/22/2001	0.007		2	0		0.00972										2	0	0.00972
1R-09383	N/A		KDC Flyway	Property	FA-2	Air	Outdoor	Stationary	Field Sample	N/A	1443	9/22/2001	0.003														UNK	0	0	< 0.00414
1R-09384	N/A		KDC Flyway	Property	F-3	Air	Outdoor	Stationary	Field Sample	N/A	1479	9/22/2001	0.004		0	1	0.00081	0.00404			0.00081				0.00081			0	1	0.00404
1R-09385	N/A		KDC Flyway	Property	F-4	Air	Outdoor	Stationary	Field Sample	N/A	1533	9/22/2001	0.006														UNK	0	0	< 0.00487
1R-09386	N/A		KDC Flyway	Property	F-5	Air	Outdoor	Stationary	Field Sample	N/A	1536	9/22/2001	0.002														UNK	0	0	< 0.00486
1R-09408	N/A		KDC Flyway	Property	FA-1	Air	Outdoor	Stationary	Field Sample	N/A	1556	9/24/2001	< 0.002														UNK	0	0	< 0.00480
1R-09409	N/A		KDC Flyway	Property	FA-2	Air	Outdoor	Stationary	Field Sample	N/A	1463	9/24/2001	< 0.002														UNK	0	0	< 0.00409
1R-09410	N/A		KDC Flyway	Property	F-3	Air	Outdoor	Stationary	Field Sample	N/A	1557	9/24/2001	0.003														UNK	0	0	< 0.00479
1R-09411	N/A		KDC Flyway	Property	F-4	Air	Outdoor	Stationary	Field Sample	N/A	1512	9/24/2001	0.003														UNK	0	0	< 0.00493
1R-09412	N/A		KDC Flyway	Property	F-5	Air	Outdoor	Stationary	Field Sample	N/A	1542	9/24/2001	< 0.002														UNK	0	0	< 0.00484
1R-09430	N/A		KDC Flyway	Property	F-3	Air	Outdoor	Stationary	Field Sample	N/A	1429	9/25/2001	0.005		0	0		< 0.00418										0	0	< 0.00418
1R-09435	N/A		KDC Flyway	Property	FA-1	Air	Outdoor	Stationary	Field Sample	N/A	1308	9/25/2001	0.003														UNK	0	0	< 0.00456
1R-09436	N/A		KDC Flyway	Property	FA-2	Air	Outdoor	Stationary	Field Sample	N/A	1556	9/25/2001	0.007														UNK	0	0	< 0.00480
1R-09437	N/A		KDC Flyway	Property	F-4	Air	Outdoor	Stationary	Field Sample	N/A	1467	9/25/2001	0.002														UNK	0	0	< 0.00407
1R-09438	N/A		KDC Flyway	Property	F-5	Air	Outdoor	Stationary	Field Sample	N/A	1488	9/25/2001	0.003														UNK	0	0	< 0.00401
1R-09440	N/A		KDC Flyway	Blank	NA	Air	N/A	Personal	Field Blank	N/A		9/25/2001															UNK	0	0	
1R-09456	N/A		KDC Flyway	Property	FA-1	Air	Outdoor	Stationary	Field Sample	N/A	1431	9/26/2001	< 0.002														UNK	0	0	< 0.00417
1R-09457	N/A		KDC Flyway	Property	FA-2	Air	Outdoor	Stationary	Field Sample	N/A	1401	9/26/2001	< 0.002														UNK	0	0	< 0.00426
1R-09458	N/A		KDC Flyway	Property	F-3	Air	Outdoor	Stationary	Field Sample	N/A	1434	9/26/2001	< 0.002														UNK	0	0	< 0.00416
1R-09459	N/A		KDC Flyway	Property	F-4	Air	Outdoor	Stationary	Field Sample	N/A	1434	9/26/2001	< 0.002														UNK	0	0	< 0.00416
1R-09460	N/A		KDC Flyway	Property	F-5	Air	Outdoor	Stationary	Field Sample	N/A	1428	9/26/2001	< 0.002														UNK	0	0	< 0.00418
1R-09482	N/A		KDC Flyway	Property	FA-1	Air	Outdoor	Stationary	Field Sample	N/A	1497	9/27/2001	< 0.002														UNK	0	0	< 0.00498
1R-09483	N/A		KDC Flyway	Property	FA-2	Air	Outdoor	Stationary	Field Sample	N/A	1273	9/27/2001	0.004														UNK	0	0	< 0.00469
1R-09484	N/A		KDC Flyway	Property	F-3	Air	Outdoor	Stationary	Field Sample	N/A	1444	9/27/2001	< 0.002														UNK	0	0	< 0.00413

														PCM (METHOD - NIOSH 7400)	AHERA / ASTM 5755															
																Libby Amphiboles (LA)				Chrysotile (C)				Other Amphiboles (OA)				Total Asbestos			
Sample ID	Scenario	Task	Property Group (Location)	Sample Group	Location Description (Sub Location)	Media Type	Matrix	Sample Type	Category	Pre Post Clear	Vol (air=L)/ Area (dust=cm²)	Sample Date	Fibers/CC	Filter Status Non Analyzed	S<5u	S>5u	Analytical Sensitivity (Air = S/cc) or (Dust = S/cm²)	Asb conc (Air = S/cc) or (Dust = S/cm²)	S<5u	S>5u	Analytical Sensitivity (Air = S/cc) or (Dust = S/cm²)	Asb conc (Air = S/cc) or (Dust = S/cm²)	S<5u	S>5u	Analytical Sensitivity (Air = S/cc) or (Dust = S/cm²)	Asb conc (Air = S/cc) or (Dust = S/cm²)	Asbestos Type Identified	S<5u	S>5u	Asb conc (Air = S/cc) or (Dust = S/cm²)
1R-09485	N/A		KDC Flyway	Property	F-4	Air	Outdoor	Stationary	Field Sample	N/A	1477	9/27/2001	< 0.002														UNK	0	0	< 0.00404
1R-09486	N/A		KDC Flyway	Property	F-5	Air	Outdoor	Stationary	Field Sample	N/A	1405	9/27/2001	< 0.002														UNK	0	0	< 0.00425
1R-09523	N/A		KDC Flyway	Property	FA-1	Air	Outdoor	Stationary	Field Sample	N/A	1581	9/28/2001	< 0.002														UNK	0	0	< 0.00472
1R-09524	N/A		KDC Flyway	Property	FA-2	Air	Outdoor	Stationary	Field Sample	N/A	1368	9/28/2001	< 0.002														UNK	0	0	< 0.00436
1R-09525	N/A		KDC Flyway	Property	F-3	Air	Outdoor	Stationary	Field Sample	N/A	1405	9/28/2001	< 0.002														UNK	0	0	< 0.00425
1R-09526	N/A		KDC Flyway	Property	F-4	Air	Outdoor	Stationary	Field Sample	N/A	1554	9/28/2001	0.003														UNK	0	0	< 0.00480
1R-09527	N/A		KDC Flyway	Property	F-5	Air	Outdoor	Stationary	Field Sample	N/A	1605	9/28/2001	0.002														UNK	0	0	< 0.00465
1R-09544	N/A		KDC Flyway	Property	FA-2	Air	Outdoor	Stationary	Field Sample	N/A	1452	9/29/2001	< 0.002														UNK	0	0	< 0.00411
1R-09545	N/A		KDC Flyway	Property	FA-1	Air	Outdoor	Stationary	Field Sample	N/A	1431	9/29/2001	< 0.002														UNK	0	0	< 0.00417
1R-09546	N/A		KDC Flyway	Property	F-3	Air	Outdoor	Stationary	Field Sample	N/A	1422	9/29/2001	< 0.002														UNK	0	0	< 0.00420
1R-09547	N/A		KDC Flyway	Property	F-4	Air	Outdoor	Stationary	Field Sample	N/A	1416	9/29/2001	< 0.002														UNK	0	0	< 0.00422
1R-09593	N/A		KDC Flyway	Property	FA-1	Air	Outdoor	Stationary	Field Sample	N/A	1242	10/1/2001	< 0.002														UNK	0	0	< 0.00481
1R-09594	N/A		KDC Flyway	Property	FA-2	Air	Outdoor	Stationary	Field Sample	N/A	1446	10/1/2001	< 0.002														UNK	0	0	< 0.00413
1R-09595	N/A		KDC Flyway	Property	F-3	Air	Outdoor	Stationary	Field Sample	N/A	1335	10/1/2001	0.005														UNK	0	0	< 0.00447
1R-09596	N/A		KDC Flyway	Property	F-4	Air	Outdoor	Stationary	Field Sample	N/A	1320	10/1/2001	0.005														UNK	0	0	< 0.00452
1R-09597	N/A		KDC Flyway	Property	F-5	Air	Outdoor	Stationary	Field Sample	N/A	1296	10/1/2001	< 0.002		0	1	0.00092	0.00461			0.00092				0.00092			0	1	0.00461
1R-09630	N/A		KDC Flyway	Property	FA-3	Air	Outdoor	Stationary	Field Sample	N/A	1425	10/2/2001	< 0.002		1	0		0.00419										1	0	0.00419
1R-09631	N/A		KDC Flyway	Property	F-3	Air	Outdoor	Stationary	Field Sample	N/A	1350	10/2/2001	< 0.002														UNK	0	0	< 0.00442
1R-09632	N/A		KDC Flyway	Property	F-4	Air	Outdoor	Stationary	Field Sample	N/A	1356	10/2/2001	< 0.002		0	0		< 0.00440										0	0	< 0.00440
1R-09633	N/A		KDC Flyway	Property	F-5	Air	Outdoor	Stationary	Field Sample	N/A	1389	10/2/2001	0.002														UNK	0	0	< 0.00430
1R-09649	N/A		KDC Flyway	Property	FA-1	Air	Outdoor	Stationary	Field Sample	N/A	1401	10/3/2001	0.003		1	0	0.00085	0.00426			0.00085				0.00085			1	0	0.00426
1R-09650	N/A		KDC Flyway	Property	FA-3	Air	Outdoor	Stationary	Field Sample	N/A	1419	10/3/2001	0.005		2	1	0.00084	0.01262			0.00084				0.00084			2	1	0.01262
1R-09651	N/A		KDC Flyway	Property	F-3	Air	Outdoor	Stationary	Field Sample	N/A	1425	10/3/2001	0.004		0	1	0.00084	0.00419			0.00084				0.00084			0	1	0.00419
1R-09652	N/A		KDC Flyway	Property	F-4	Air	Outdoor	Stationary	Field Sample	N/A	1416	10/3/2001	0.004														UNK	0	0	< 0.00422
1R-09653	N/A		KDC Flyway	Property	F-5	Air	Outdoor	Stationary	Field Sample	N/A	1389	10/3/2001	0.002														UNK	0	0	< 0.00430
1R-09692	N/A		KDC Flyway	Property	FA-1	Air	Outdoor	Stationary	Field Sample	N/A	1464	10/4/2001	< 0.002														UNK	0	0	< 0.00408
1R-09693	N/A		KDC Flyway	Property	FA-3	Air	Outdoor	Stationary	Field Sample	N/A	1335	10/4/2001	0.002		0	1	0.00089	0.00447			0.00089				0.00089			0	1	0.00447
1R-09694	N/A		KDC Flyway	Property	F-3	Air	Outdoor	Stationary	Field Sample	N/A	1488	10/4/2001	< 0.002		0	0		< 0.00401										0	0	< 0.00401
1R-09695	N/A		KDC Flyway	Property	F-4	Air	Outdoor	Stationary	Field Sample	N/A	1476	10/4/2001	0.005														UNK	0	0	< 0.00404
1R-09696	N/A		KDC Flyway	Property	F-5	Air	Outdoor	Stationary	Field Sample	N/A	1455	10/4/2001	0.006				0.00410				0.00410				0.00410			0	0	< 0.00410
1R-09712	N/A		KDC Flyway	Property	FA-1	Air	Outdoor	Stationary	Field Sample	N/A	1446	10/5/2001	< 0.002		1	1	0.00083				0.00083				0.00083			1	1	
1R-09713	N/A		KDC Flyway	Property	FA-3	Air	Outdoor	Stationary	Field Sample	N/A	1443	10/5/2001	< 0.002		2	0												2	0	
1R-09714	N/A		KDC Flyway	Property	F-3	Air	Outdoor	Stationary	Field Sample	N/A	1449	10/5/2001	< 0.002		1	0												1	0	
1R-09715	N/A		KDC Flyway	Property	F-4	Air	Outdoor	Stationary	Field Sample	N/A	1434	10/5/2001	0.002														UNK	0	0	
1R-09716	N/A		KDC Flyway	Property	F-5	Air	Outdoor	Stationary	Field Sample	N/A	1404	10/5/2001	0.002		1	0												1	0	
1R-09770	N/A		KDC Flyway	Property	FA-3	Air	Outdoor	Stationary	Field Sample	N/A	1311	10/6/2001	0.002														UNK	0	0	
1R-09771	N/A		KDC Flyway	Property	F-3	Air	Outdoor	Stationary	Field Sample	N/A	1362	10/6/2001	0.004		1	0												1	0	
1R-09772	N/A		KDC Flyway	Property	F-4	Air	Outdoor	Stationary	Field Sample	N/A	1350	10/6/2001	0.003														UNK	0	0	
1R-09773	N/A		KDC Flyway	Property	F-5	Air	Outdoor	Stationary	Field Sample	N/A	1332	10/6/2001	0.004		1	0												1	0	
1R-09796	N/A		KDC Flyway	Property	FA-1	Air	Outdoor	Stationary	Field Sample	N/A	1535	10/8/2001	0.007		0	1	0.00122				0.00122				0.00122			0	1	
1R-09797	N/A		KDC Flyway	Property	FA-3	Air	Outdoor	Stationary	Field Sample	N/A	1558	10/8/2001	0.008														UNK	0	0	
1R-09798	N/A		KDC Flyway	Property	F-3	Air	Outdoor	Stationary	Field Sample	N/A	1304	10/8/2001	0.004														UNK	0	0	
1R-09799	N/A		KDC Flyway	Property	F-4	Air	Outdoor	Stationary	Field Sample	N/A	1535	10/8/2001	0.002		1	0												1	0	
1R-09800	N/A		KDC Flyway	Property	F-5	Air	Outdoor	Stationary	Field Sample	N/A	1522	10/8/2001	0.016														UNK	0	0	
1R-09827	N/A		KDC Flyway	Property	FA-1	Air	Outdoor	Stationary	Field Sample	N/A	1477	10/9/2001	< 0.002														UNK	0	0	
1R-09828	N/A		KDC Flyway	Property	FA-3	Air	Outdoor	Stationary	Field Sample	N/A	1542	10/9/2001	0.003														UNK	0	0	
1R-09829	N/A		KDC Flyway	Property	F-3	Air	Outdoor	Stationary	Field Sample	N/A	1496	10/9/2001	0.003														UNK	0	0	
1R-09830	N/A		KDC Flyway	Property	F-4	Air	Outdoor	Stationary	Field Sample	N/A	1480	10/9/2001	0.005														UNK	0	0	
1R-09831	N/A		KDC Flyway	Property	F-5	Air	Outdoor	Stationary	Field Sample	N/A	1457	10/9/2001	0.004														UNK	0	0	
1R-09844	N/A		KDC Flyway	Property	FA-1	Air	Outdoor	Stationary	Field Sample	N/A	1467	10/10/2001	0.003		2	0												2	0	
1R-09845	N/A		KDC Flyway	Property	FA-3	Air	Outdoor	Stationary	Field Sample	N/A	1399	10/10/2001	0.009		1	0												1	0	
1R-09846	N/A		KDC Flyway	Property	F-3	Air	Outdoor	Stationary	Field Sample	N/A	1438	10/10/2001	0.005														UNK	0	0	
1R-09847	N/A		KDC Flyway	Property	F-4	Air	Outdoor	Stationary	Field Sample	N/A	1477	10/10/2001	0.007		0	1	0.00081				0.00081				0.00081			0	1	
1R-09848	N/A		KDC Flyway	Property	F-5	Air	Outdoor	Stationary	Field Sample	N/A	1447	10/10/2001	0.011		0	1	0.00083				0.00083				0.00083			0	1	
1R-09888	N/A		KDC Flyway	Property	FA-1	Air	Outdoor	Stationary	Field Sample	N/A	1529	10/11/2001	0.004														UNK	0	0	< 0.00488
1R-09889	N/A		KDC Flyway	Property	FA-3	Air	Outdoor	Stationary	Field Sample	N/A	1500	10/11/2001	0.004														UNK	0	0	< 0.00497
1R-09890	N/A		KDC Flyway	Property	F-3	Air	Outdoor	Stationary	Field Sample	N/A	1537	10/11/2001	0.002														UNK	0	0	< 0.00485
1R-09891	N/A		KDC Flyway	Property	F-4	Air	Outdoor	Stationary	Field Sample	N/A	1542	10/11/2001	< 0.002														UNK	0	0	< 0.00484
1R-09892	N/A		KDC Flyway	Property	F-5	Air	Outdoor	Stationary	Field Sample	N/A	1519	10/11/2001	0.003														UNK	0	0	< 0.00491
1R-09919	N/A		KDC Flyway	Property	FA-1	Air	Outdoor	Stationary	Field Sample	N/A	1291	10/12/2001	< 0.002		0	0	0.00462	< 0.00462	0	0	0.00462	< 0.00462	0	0	0.00462	< 0.00462		0	0	< 0.00462
1R-09920	N/A		KDC Flyway	Property	FA-3	Air	Outdoor	Stationary	Field Sample	N/A	1166	10/12/2001	< 0.002		0	0	0.00427	< 0.00427	0	0	0.00427	< 0.00427	0	0	0.00427	< 0.00427		0	0	< 0.00427
1R-09921	N/A		KDC Flyway	Property	F-3	Air	Outdoor	Stationary	Field Sample	N/A	1273	10/12/2001	< 0.002		0	1	0.00469	0.00469	0	0	0.00469	< 0.00469	0	0	0.00469	< 0.00469		0	1	0.00469
1R-09922	N/A		KDC Flyway	Property	F-4	Air	Outdoor	Stationary	Field Sample	N/A	1317	10/12/2001	< 0.002		0	0	0.00453	< 0.00453	0	0	0.00453	< 0.00453	0	0	0.00453	< 0.00453		0	0	< 0.00453
1R-09923	N/A		KDC Flyway	Property	F-5	Air	Outdoor	Stationary	Field Sample	N/A	1291	10/12/2001	< 0.002		0	0	0.00462	< 0.00462	0	0	0.00462	< 0.00462	0	0	0.00462	< 0.00462		0	0	< 0.00462
1R-11926	N/A		KDC Flyway	Property	F-4	Air	Outdoor	Stationary	Field Sample	N/A	1534	10/13/2001	0.003		0	0	0.00486	< 0.00486	0	0	0.00486	< 0.00486	0	0	0.00486	< 0.00486		0	0	< 0.00486
1R-11930	N/A		KDC Flyway	Property	F-5	Air	Outdoor	Stationary	Field Sample	N/A	1571	10/13/2001	0.003														UNK	0	0	
1R-11935	N/A		KDC Flyway	Property	FA-1	Air	Outdoor	Stationary	Field Sample	N/A	1588	10/13/2001	0.003		0	1	0.00117				0.00117				0.00117			0	1	
1R-11937	N/A		KDC Flyway	Property	F-3	Air	Outdoor	Stationary	Field Sample	N/A	1601	10/13/2001	0.003														UNK	0	0	
1R-11969	N/A		KDC Flyway	Property	FA-1	Air	Outdoor	Stationary	Field Sample	N/A	1532	10/15/2001	< 0.002														UNK	0	0	< 0.00487
1R-11970	N/A		KDC Flyway	Property	FA-3	Air	Outdoor	Stationary	Field Sample	N/A	1477	10/15/2001	< 0.002														UNK	0	0	< 0.00404
1R-11971	N/A		KDC Flyway	Property	F-3	Air	Outdoor	Stationary	Field Sample	N/A	1545	10/15/2001	< 0.002														UNK	0	0	< 0.00483
1R-11976	N/A		KDC Flyway	Property	F-4	Air	Outdoor	Stationary	Field Sample	N/A	1542	10/15/2001	< 0.002														UNK	0	0	< 0.00484
1R-11977	N/A		KDC Flyway	Property	F-5	Air	Outdoor	Stationary	Field Sample	N/A	1519	10/15/2001	< 0.002														UNK	0	0	< 0.00491
1R-11999	N/A		KDC Flyway	Property	FA-1	Air	Outdoor	Stationary	Field Sample	N/A	1809	10/16/2001	0.002														UNK	0	0	< 0.00412
1R-12000	N/A		KDC Flyway	Property	FA-3	Air	Outdoor	Stationary	Field Sample	N/A	1568	10/16/2001	< 0.002														UNK	0	0	< 0.00476
1R-12001	N/A		KDC Flyway	Property	F-3	Air	Outdoor	Stationary	Field Sample	N/A	1555	10/16/2001	< 0.002														UNK	0	0	< 0.00480
1R-12002	N/A		KDC Flyway	Property	F-4	Air	Outdoor	Stationary	Field Sample	N/A	1565	10/16/2001	0.002														UNK	0	0	< 0.00477
1R-12003	N/A		KDC Flyway	Property	F-5	Air	Outdoor	Stationary	Field Sample	N/A	1545	10/16/2001	0.002														UNK	0	0	< 0.00483
1R-12030	N/A		KDC Flyway	Property	FA-1	Air	Outdoor	Stationary	Field Sample	N/A	1562	10/17/2001	0.004														UNK	0	0	< 0.00478
1R-12031	N/A		KDC Flyway	Property	FA-3	Air	Outdoor	Stationary	Field Sample	N/A	1565	10/17/2001	< 0.002		3	0		0.01430										3	0	0.01430

Criteria:

Sample ID	Scenario	Task	Property Group (Location)	Sample Group	Location Description (Sub Location)	Media Type	Matrix	Sample Type	Category	Pre Post Clear	Vol (air=L)/ Area (dust=cm²)	Sample Date	PCM (METHOD - NIOSH 7400)	AHERA / ASTM 5755															
															Libby Amphiboles (LA)				Chrysotile (C)				Other Amphiboles (OA)				Total Asbestos			
													Fibers/CC	Filter Status Non Analyzed	S<5u	S>5u	Analytical Sensitivity (Air = S/cc) or (Dust = S/cm²)	Asb conc (Air = S/cc) or (Dust = S/cm²)	S<5u	S>5u	Analytical Sensitivity (Air = S/cc) or (Dust = S/cm²)	Asb conc (Air = S/cc) or (Dust = S/cm²)	S<5u	S>5u	Analytical Sensitivity (Air = S/cc) or (Dust = S/cm²)	Asb conc (Air = S/cc) or (Dust = S/cm²)	Asbestos Type Identified	S<5u	S>5u	Asb conc (Air = S/cc) or (Dust = S/cm²)
1R-12032	N/A		KDC Flyway	Property	F-3	Air	Outdoor	Stationary	Field Sample	N/A	1552	10/17/2001	0 005														UNK	0	0	< 0 00481
1R-12033	N/A		KDC Flyway	Property	F-4	Air	Outdoor	Stationary	Field Sample	N/A	1562	10/17/2001	0 002														UNK	0	0	< 0 00478
1R-12034	N/A		KDC Flyway	Property	F-5	Air	Outdoor	Stationary	Field Sample	N/A	1575	10/17/2001	0.002		0	1	0.00118	0 00474			0 00118				0 00118			0	1	0 00474
1R-12061	N/A		KDC Flyway	Property	FA-1	Air	Outdoor	Stationary	Field Sample	N/A	1522	10/18/2001	0 004														UNK	0	0	< 0 00490
1R-12062	N/A		KDC Flyway	Property	FA-3	Air	Outdoor	Stationary	Field Sample	N/A	1402	10/18/2001	0 006														UNK	0	0	< 0 00426
1R-12063	N/A		KDC Flyway	Property	F-3	Air	Outdoor	Stationary	Field Sample	N/A	1535	10/18/2001	0 002														UNK	0	0	< 0 00486
1R-12064	N/A		KDC Flyway	Property	F-4	Air	Outdoor	Stationary	Field Sample	N/A	1529	10/18/2001	0 005														UNK	0	0	< 0 00488
1R-12065	N/A		KDC Flyway	Property	F-5	Air	Outdoor	Stationary	Field Sample	N/A	1516	10/18/2001	0 002														UNK	0	0	< 0 00492
1R-12092	N/A		KDC Flyway	Property	FA-1	Air	Outdoor	Stationary	Field Sample	N/A	1565	10/19/2001	< 0 002														UNK	0	0	< 0 00477
1R-12093	N/A		KDC Flyway	Property	FA-3	Air	Outdoor	Stationary	Field Sample	N/A	1516	10/19/2001	< 0.002														UNK	0	0	< 0 00492
1R-12094	N/A		KDC Flyway	Property	F-3	Air	Outdoor	Stationary	Field Sample	N/A	1565	10/19/2001	< 0 002														UNK	0	0	< 0 00477
1R-12095	N/A		KDC Flyway	Property	F-4	Air	Outdoor	Stationary	Field Sample	N/A	1536	10/19/2001	< 0.002														UNK	0	0	< 0 00486
1R-12096	N/A		KDC Flyway	Property	F-5	Air	Outdoor	Stationary	Field Sample	N/A	1565	10/19/2001	< 0 002														UNK	0	0	< 0 00477
1R-12403	N/A		KDC Flyway	Property	FA-1	Air	Outdoor	Stationary	Field Sample	N/A	1565	10/20/2001	< 0 002														UNK	0	0	< 0 00477
1R-12404	N/A		KDC Flyway	Property	FA-3	Air	Outdoor	Stationary	Field Sample	N/A	1565	10/20/2001	< 0 002														UNK	0	0	< 0 00477
1R-12405	N/A		KDC Flyway	Property	F-3	Air	Outdoor	Stationary	Field Sample	N/A	1565	10/20/2001	< 0 002														UNK	0	0	< 0 00477
1R-12406	N/A		KDC Flyway	Property	F-4	Air	Outdoor	Stationary	Field Sample	N/A	1565	10/20/2001	< 0 002														UNK	0	0	< 0 00477
1R-12407	N/A		KDC Flyway	Property	F-5	Air	Outdoor	Stationary	Field Sample	N/A	1565	10/20/2001	< 0 002														UNK	0	0	< 0 00477
1R-12423	N/A		KDC Flyway	Property	F-2	Air	Outdoor	Stationary	Field Sample	N/A	1539	10/22/2001															UNK	0	0	< 0 04814
1R-12436	N/A		KDC Flyway	Property	FA-1	Air	Outdoor	Stationary	Field Sample	N/A	1588	10/22/2001	< 0 002														UNK	0	0	< 0 00470
1R-12437	N/A		KDC Flyway	Property	FA-3	Air	Outdoor	Stationary	Field Sample	N/A	1500	10/22/2001	< 0 002														UNK	0	0	< 0 00497
1R-12438	N/A		KDC Flyway	Property	F-3	Air	Outdoor	Stationary	Field Sample	N/A	1575	10/22/2001	< 0 002														UNK	0	0	< 0 00474
1R-12439	N/A		KDC Flyway	Property	F-4	Air	Outdoor	Stationary	Field Sample	N/A	1573	10/22/2001	< 0 002														UNK	0	0	< 0 00474
1R-12440	N/A		KDC Flyway	Property	F-5	Air	Outdoor	Stationary	Field Sample	N/A	1571	10/22/2001	< 0 002														UNK	0	0	< 0 00475
1R-12469	N/A		KDC Flyway	Property	FA-1	Air	Outdoor	Stationary	Field Sample	N/A	1480	10/23/2001	< 0 002														UNK	0	0	< 0 00403
1R-12470	N/A		KDC Flyway	Property	FA-3	Air	Outdoor	Stationary	Field Sample	N/A	1441	10/23/2001	< 0 002														UNK	0	0	< 0 00414
1R-12472	N/A		KDC Flyway	Property	F-4	Air	Outdoor	Stationary	Field Sample	N/A	1487	10/23/2001	< 0 002														UNK	0	0	< 0 00401
1R-12473	N/A		KDC Flyway	Property	F-5	Air	Outdoor	Stationary	Field Sample	N/A	1467	10/23/2001	< 0 002														UNK	0	0	< 0 00407
1R-12500	N/A		KDC Flyway	Property	FA-1	Air	Outdoor	Stationary	Field Sample	N/A	1542	10/24/2001	< 0 002														UNK	0	0	< 0 00388
1R-12501	N/A		KDC Flyway	Property	FA-3	Air	Outdoor	Stationary	Field Sample	N/A	1434	10/24/2001	< 0 002														UNK	0	0	< 0 00416
1R-12502	N/A		KDC Flyway	Property	F-3	Air	Outdoor	Stationary	Field Sample	N/A	1573	10/24/2001	< 0 002														UNK	0	0	< 0 00379
1R-12503	N/A		KDC Flyway	Property	F-4	Air	Outdoor	Stationary	Field Sample	N/A	1597	10/24/2001	< 0 002														UNK	0	0	< 0 00467
1R-12504	N/A		KDC Flyway	Property	F-5	Air	Outdoor	Stationary	Field Sample	N/A	1562	10/24/2001	< 0 002														UNK	0	0	< 0 00478
1R-12521	N/A		KDC Flyway	Property	F-3	Air	Outdoor	Stationary	Field Sample	N/A	1523	10/25/2001	< 0 002														UNK	0	0	< 0 00490
1R-12522	N/A		KDC Flyway	Property	F-4	Air	Outdoor	Stationary	Field Sample	N/A	1535	10/25/2001	< 0 002														UNK	0	0	< 0 00486
1R-12523	N/A		KDC Flyway	Property	F-5	Air	Outdoor	Stationary	Field Sample	N/A	1552	10/25/2001	< 0 002														UNK	0	0	< 0 00481
1R-12525	N/A		KDC Flyway	Property	FA-1	Air	Outdoor	Stationary	Field Sample	N/A	1542	10/25/2001	< 0 002														UNK	0	0	< 0 00484
1R-12526	N/A		KDC Flyway	Property	FA-3	Air	Outdoor	Stationary	Field Sample	N/A	1519	10/25/2001	< 0 002														UNK	0	0	< 0 00491
1R-12552	N/A		KDC Flyway	Property	FA-1	Air	Outdoor	Stationary	Field Sample	N/A	1578	10/26/2001	< 0 002														UNK	0	0	< 0 00473
1R-12554	N/A		KDC Flyway	Property	F-3	Air	Outdoor	Stationary	Field Sample	N/A	1568	10/26/2001	< 0 002														UNK	0	0	< 0 00476
1R-12555	N/A		KDC Flyway	Property	F-4	Air	Outdoor	Stationary	Field Sample	N/A	1615	10/26/2001	< 0 002	damaged													UNK	0	0	< 0 00462
1R-12556	N/A		KDC Flyway	Property	F-5	Air	Outdoor	Stationary	Field Sample	N/A	1565	10/26/2001	< 0 002														UNK	0	0	< 0 00477
1R-12578	N/A		KDC Flyway	Property	FA-1	Air	Outdoor	Stationary	Field Sample	N/A	1533	10/27/2001	0 002														UNK	0	0	< 0 00487
1R-12579	N/A		KDC Flyway	Property	FA-3	Air	Outdoor	Stationary	Field Sample	N/A	1487	10/27/2001	< 0 002														UNK	0	0	< 0 00401
1R-12580	N/A		KDC Flyway	Property	F-3	Air	Outdoor	Stationary	Field Sample	N/A	1552	10/27/2001	0 002														UNK	0	0	< 0 00481
1R-12581	N/A		KDC Flyway	Property	F-4	Air	Outdoor	Stationary	Field Sample	N/A	1467	10/27/2001	0 003														UNK	0	0	< 0 00407
1R-12582	N/A		KDC Flyway	Property	F-5	Air	Outdoor	Stationary	Field Sample	N/A	1575	10/27/2001	0 003														UNK	0	0	< 0 00474
1R-12606	N/A		KDC Flyway	Property	FA-1	Air	Outdoor	Stationary	Field Sample	N/A	1650	10/29/2001	0 002														UNK	0	0	< 0 00452
1R-12607	N/A		KDC Flyway	Property	FA-3	Air	Outdoor	Stationary	Field Sample	N/A	1558	10/29/2001	0 005														UNK	0	0	< 0 00479
1R-12608	N/A		KDC Flyway	Property	F-3	Air	Outdoor	Stationary	Field Sample	N/A	1669	10/29/2001	0 002														UNK	0	0	< 0 00447
1R-12609	N/A		KDC Flyway	Property	F-4	Air	Outdoor	Stationary	Field Sample	N/A	1522	10/29/2001	0 005														UNK	0	0	< 0 00490
1R-12610	N/A		KDC Flyway	Property	F-5	Air	Outdoor	Stationary	Field Sample	N/A	1562	10/29/2001	0 003														UNK	0	0	< 0 00478
1R-12633	N/A		KDC Flyway	Property	FA-1	Air	Outdoor	Stationary	Field Sample	N/A	1640	10/30/2001	0 005														UNK	0	0	< 0 00364
1R-12634	N/A		KDC Flyway	Property	FA-3	Air	Outdoor	Stationary	Field Sample	N/A	1325	10/30/2001	< 0 002														UNK	0	0	< 0 00225
1R-12636	N/A		KDC Flyway	Property	F-4	Air	Outdoor	Stationary	Field Sample	N/A	1546	10/30/2001	< 0 002														UNK	0	0	< 0 00483
1R-12643	N/A		KDC Flyway	Property	FC-1	Air	Outdoor	Stationary	Field Sample	Clear	1294	10/30/2001	0 004														UNK	0	0	< 0 00461
1R-12644	N/A		KDC Flyway	Property	FC-2	Air	Outdoor	Stationary	Field Sample	Clear	1303	10/30/2001	0 004														UNK	0	0	< 0 00458
1R-12645	N/A		KDC Flyway	Property	FC-3	Air	Outdoor	Stationary	Field Sample	Clear	1286	10/30/2001	0 006														UNK	0	0	< 0 00464
1R-12646	N/A		KDC Flyway	Property	FC-4	Air	Outdoor	Stationary	Field Sample	Clear	1361	10/30/2001	< 0 002														UNK	0	0	< 0 00439
1R-12647	N/A		KDC Flyway	Property	FC-5	Air	Outdoor	Stationary	Field Sample	Clear	1369	10/30/2001	0 005														UNK	0	0	< 0 00436
1R-12649	N/A		KDC Flyway	Blank	NA	Air	N/A	Personal	Field Blank	N/A		10/30/2001															UNK	0	0	
1R-12667	N/A		KDC Flyway	Property	FA-1	Air	Outdoor	Stationary	Field Sample	N/A	1467	10/31/2001	< 0 002														UNK	0	0	< 0 00407
1R-12668	N/A		KDC Flyway	Property	FA-3	Air	Outdoor	Stationary	Field Sample	N/A	1509	10/31/2001	< 0 002														UNK	0	0	< 0 00494
1R-12671	N/A		KDC Flyway	Property	F-5	Air	Outdoor	Stationary	Field Sample	N/A	1480	10/31/2001	< 0 002														UNK	0	0	< 0 00403
1R-12694	N/A		KDC Flyway	Property	FA-1	Air	Outdoor	Stationary	Field Sample	N/A	1359	11/1/2001	< 0 002														UNK	0	0	< 0 00439
1R-12695	N/A		KDC Flyway	Property	FA-3	Air	Outdoor	Stationary	Field Sample	N/A	1317	11/1/2001	< 0 002														UNK	0	0	< 0 00453
1R-12696	N/A		KDC Flyway	Property	F-3	Air	Outdoor	Stationary	Field Sample	N/A	1382	11/1/2001	< 0 002														UNK	0	0	< 0 00432
1R-12697	N/A		KDC Flyway	Property	F-4	Air	Outdoor	Stationary	Field Sample	N/A	1369	11/1/2001	< 0 002														UNK	0	0	< 0 00436
1R-12698	N/A		KDC Flyway	Property	F-5	Air	Outdoor	Stationary	Field Sample	N/A	1353	11/1/2001	< 0 002														UNK	0	0	< 0 00441
1R-13015	N/A		KDC Flyway	Property	F-6	Air	Outdoor	Stationary	Field Sample	N/A	1568	11/2/2001	0 002														UNK	0	0	< 0 00476
1R-13020	N/A		KDC Flyway	Property	FA-1	Air	Outdoor	Stationary	Field Sample	N/A	1477	11/2/2001	< 0 002														UNK	0	0	< 0 00404
1R-13023	N/A		KDC Flyway	Property	F-7	Air	Outdoor	Stationary	Field Sample	N/A	1597	11/2/2001	< 0 002														UNK	0	0	< 0 00467
1R-13024	N/A		KDC Flyway	Property	F-8	Air	Outdoor	Stationary	Field Sample	N/A	1591	11/2/2001	< 0 002		0	1	0.00117	0 00469			0.00117				0.00117			0	1	0 00469
1R-13042	N/A		KDC Flyway	Property	FA-1	Air	Outdoor	Stationary	Field Sample	N/A	1601	11/3/2001	< 0 002														UNK	0	0	< 0 00466
1R-13046	N/A		KDC Flyway	Property	F-1	Air	Outdoor	Stationary	Field Sample	N/A	1548	11/3/2001	< 0 002														UNK	0	0	< 0 00482
1R-13078	N/A		KDC Flyway	Property	FA-1	Air	Outdoor	Stationary	Field Sample	N/A	1597	11/5/2001	< 0 002														UNK	0	0	< 0 00467
1R-13093	N/A		KDC Flyway	Property	FA-1	Air	Outdoor	Stationary	Field Sample	N/A	1503	11/6/2001	< 0 002														UNK	0	0	< 0 00496
1R-13126	N/A		KDC Flyway	Property	FA-1	Air	Outdoor	Stationary	Field Sample	N/A	1447	11/7/2001	< 0 002														UNK	0	0	< 0 00413
1R-13151	N/A		KDC Flyway	Property	FA-1	Air	Outdoor	Stationary	Field Sample	N/A	1317	11/8/2001	< 0 002														UNK	0	0	< 0 00453
1R-13175	N/A		KDC Flyway	Property	FA-1	Air	Outdoor	Stationary	Field Sample	N/A	1519	11/9/2001	< 0 002														UNK	0	0	< 0 00393

Sample ID	Scenario	Task	Property Group (Location)	Sample Group	Location Description (Sub Location)	Media Type	Matrix	Sample Type	Category	Pre Post Clear	Vol (air=L) Area (dust=cm²)	Sample Date	PCM (METHOD - NIOSH 7400) Fibers/CC	AHERA / ASTM 5755 Filter Status Non Analyzed	Libby Amphiboles (LA) S<5u	Libby Amphiboles (LA) S>5u	Libby Amphiboles (LA) Analytical Sensitivity (Air = S/cc) or (Dust = S/cm²)	Libby Amphiboles (LA) Asb conc (Air = S/cc) or (Dust = S/cm²)	Chrysotile (C) S<5u	Chrysotile (C) S>5u	Chrysotile (C) Analytical Sensitivity (Air = S/cc) or (Dust = S/cm²)	Chrysotile (C) Asb conc (Air = S/cc) or (Dust = S/cm²)	Other Amphiboles (OA) S<5u	Other Amphiboles (OA) S>5u	Other Amphiboles (OA) Analytical Sensitivity (Air = S/cc) or (Dust = S/cm²)	Other Amphiboles (OA) Asb conc (Air = S/cc) or (Dust = S/cm²)	Total Asbestos Asbestos Type Identified	Total Asbestos S<5u	Total Asbestos S>5u	Total Asbestos Asb conc (Air = S/cc) or (Dust = S/cm²)
1R-13215	N/A		KDC Flyway	Property	FA-1	Air	Outdoor	Stationary	Field Sample	N/A	1500	11/12/2001	0.003														UNK	0	0	< 0.00497
1R-13367	N/A		KDC Flyway	Property	F-1	Air	Outdoor	Stationary	Field Sample	N/A	1413	12/8/2001	< 0.002														UNK	0	0	< 0.00422
1R-13368	N/A		KDC Flyway	Property	F-11	Air	Outdoor	Stationary	Field Sample	N/A	1413	12/8/2001	< 0.002														UNK	0	0	< 0.00422
1R-13369	N/A		KDC Flyway	Property	F-12	Air	Outdoor	Stationary	Field Sample	N/A	1413	12/8/2001	< 0.002														UNK	0	0	< 0.00422
1R-13370	N/A		KDC Flyway	Property	FA-1	Air	Outdoor	Stationary	Field Sample	N/A	1416	12/8/2001	< 0.002														UNK	0	0	< 0.00421
1R-13371	N/A		KDC Flyway	Property	F-9	Air	Outdoor	Stationary	Field Sample	N/A	1409	12/8/2001	< 0.002		0	0	0.00424	< 0.00424	0	0	0.00424	< 0.00424	0	0	0.00424	< 0.00424		0	0	< 0.00424
1R-13372	N/A		KDC Flyway	Property	F-10	Air	Outdoor	Stationary	Field Sample	N/A	1409	12/8/2001	< 0.002														UNK	0	0	< 0.00424
1R-13373	N/A		KDC Flyway	Property	F-6	Air	Outdoor	Stationary	Field Sample	N/A	1406	12/8/2001	< 0.002														UNK	0	0	< 0.00425
1R-13375	N/A		KDC Flyway	Blank	NA	Air	N/A	Personal	Field Blank	N/A		12/8/2001															UNK	0	0	
1R-13509	N/A		KDC Flyway	Property	F-1	Air	Outdoor	Stationary	Field Sample	N/A	1526	11/13/2001		overloaded													UNK	0	0	
1R-13510	N/A		KDC Flyway	Property	F-6	Air	Outdoor	Stationary	Field Sample	N/A	1444	11/13/2001	< 0.002		0	1	0.00083	0.00413			0.00083				0.00083			0	1	0.00413
1R-13511	N/A		KDC Flyway	Property	F-11	Air	Outdoor	Stationary	Field Sample	N/A	1490	11/13/2001	0.003		0	1	0.00080	0.00401			0.00080				0.00080			0	1	0.00401
1R-13513	N/A		KDC Flyway	Property	F-9	Air	Outdoor	Stationary	Field Sample	N/A	1500	11/13/2001	< 0.002														UNK	0	0	< 0.00497
1R-13514	N/A		KDC Flyway	Property	F-10	Air	Outdoor	Stationary	Field Sample	N/A	1500	11/13/2001	< 0.002														UNK	0	0	< 0.00497
1R-13521	N/A		KDC Flyway	Property	FA-1	Air	Outdoor	Stationary	Field Sample	N/A	1496	11/13/2001	< 0.002														UNK	0	0	< 0.00499
1R-13528	N/A		KDC Flyway	Property	FA-1	Air	Outdoor	Stationary	Field Sample	N/A	1403	11/14/2001	< 0.002														UNK	0	0	< 0.00425
1R-13533	N/A		KDC Flyway	Property	F-1	Air	Outdoor	Stationary	Field Sample	N/A	1421	11/14/2001		overloaded													UNK	0	0	
1R-13534	N/A		KDC Flyway	Property	F-6	Air	Outdoor	Stationary	Field Sample	N/A	1386	11/14/2001		overloaded													UNK	0	0	
1R-13535	N/A		KDC Flyway	Property	F-9	Air	Outdoor	Stationary	Field Sample	N/A	1477	11/14/2001	< 0.002														UNK	0	0	< 0.00404
1R-13536	N/A		KDC Flyway	Property	F-10	Air	Outdoor	Stationary	Field Sample	N/A	1480	11/14/2001	< 0.002														UNK	0	0	< 0.00403
1R-13537	N/A		KDC Flyway	Property	F-11	Air	Outdoor	Stationary	Field Sample	N/A	1503	11/14/2001	< 0.002														UNK	0	0	< 0.00496
1R-13538	N/A		KDC Flyway	Property	F-12	Air	Outdoor	Stationary	Field Sample	N/A	1508	11/14/2001	< 0.002														UNK	0	0	< 0.00495
1R-13553	N/A		KDC Flyway	Property	FA-1	Air	Outdoor	Stationary	Field Sample	N/A	1542	11/15/2001	< 0.002														UNK	0	0	< 0.00484
1R-13558	N/A		KDC Flyway	Property	F-1	Air	Outdoor	Stationary	Field Sample	N/A	1545	11/15/2001															UNK	0	0	< 0.00483
1R-13559	N/A		KDC Flyway	Property	F-9	Air	Outdoor	Stationary	Field Sample	N/A	1483	11/15/2001	0.002														UNK	0	0	< 0.00402
1R-13560	N/A		KDC Flyway	Property	F-10	Air	Outdoor	Stationary	Field Sample	N/A	1467	11/15/2001	0.004														UNK	0	0	< 0.00407
1R-13561	N/A		KDC Flyway	Property	F-6	Air	Outdoor	Stationary	Field Sample	N/A	1271	11/15/2001	0.004														UNK	0	0	< 0.00470
1R-13562	N/A		KDC Flyway	Property	F-11	Air	Outdoor	Stationary	Field Sample	N/A	1552	11/15/2001	< 0.002														UNK	0	0	< 0.00481
1R-13563	N/A		KDC Flyway	Property	F-12	Air	Outdoor	Stationary	Field Sample	N/A	1552	11/15/2001	< 0.002														UNK	0	0	< 0.00481
1R-13575	N/A		KDC Flyway	Property	F-1	Air	Outdoor	Stationary	Field Sample	N/A	1517	11/16/2001		overloaded													UNK	0	0	
1R-13576	N/A		KDC Flyway	Property	F-9	Air	Outdoor	Stationary	Field Sample	N/A	1568	11/16/2001																0	0	< 0
1R-13577	N/A		KDC Flyway	Property	F-10	Air	Outdoor	Stationary	Field Sample	N/A	1591	11/16/2001															UNK	0	0	< 0.00469
1R-13578	N/A		KDC Flyway	Property	F-6	Air	Outdoor	Stationary	Field Sample	N/A	1490	11/16/2001															UNK	0	0	< 0.00401
1R-13579	N/A		KDC Flyway	Property	F-11	Air	Outdoor	Stationary	Field Sample	N/A	1506	11/16/2001															UNK	0	0	< 0.00495
1R-13580	N/A		KDC Flyway	Property	F-12	Air	Outdoor	Stationary	Field Sample	N/A	1503	11/16/2001															UNK	0	0	< 0.00497
1R-13583	N/A		KDC Flyway	Property	FA-1	Air	Outdoor	Stationary	Field Sample	N/A	1529	11/16/2001															UNK	0	0	< 0.00488
1R-13587	N/A		KDC Flyway	Property	F-1	Air	Outdoor	Stationary	Field Sample	N/A	1562	11/26/2001	< 0.002														UNK	0	0	< 0.00478
1R-13588	N/A		KDC Flyway	Property	F-9	Air	Outdoor	Stationary	Field Sample	N/A	1493	11/26/2001	< 0.002														UNK	0	0	< 0.00500
1R-13591	N/A		KDC Flyway	Property	FA-1	Air	Outdoor	Stationary	Field Sample	N/A	1623	11/26/2001	< 0.002														UNK	0	0	< 0.00460
1R-13592	N/A		KDC Flyway	Property	F-6	Air	Outdoor	Stationary	Field Sample	N/A	1516	11/26/2001	< 0.002														UNK	0	0	< 0.00492
1R-13593	N/A		KDC Flyway	Property	F-10	Air	Outdoor	Stationary	Field Sample	N/A	1640	11/26/2001	< 0.002														UNK	0	0	< 0.00455
1R-13595	N/A		KDC Flyway	Property	F-12	Air	Outdoor	Stationary	Field Sample	N/A	1503	11/26/2001	< 0.002		0	0	< 0.00496											0	0	< 0.00496
1R-13606	N/A		KDC Flyway	Property	F-1	Air	Outdoor	Stationary	Field Sample	N/A	1597	11/27/2001	< 0.002														UNK	0	0	< 0.00467
1R-13607	N/A		KDC Flyway	Property	F-9	Air	Outdoor	Stationary	Field Sample	N/A	1614	11/27/2001	< 0.002														UNK	0	0	< 0.00462
1R-13608	N/A		KDC Flyway	Property	F-10	Air	Outdoor	Stationary	Field Sample	N/A	1594	11/27/2001	< 0.002														UNK	0	0	< 0.00468
1R-13609	N/A		KDC Flyway	Property	F-6	Air	Outdoor	Stationary	Field Sample	N/A	1562	11/27/2001	< 0.002														UNK	0	0	< 0.00478
1R-13610	N/A		KDC Flyway	Property	F-11	Air	Outdoor	Stationary	Field Sample	N/A	1428	11/27/2001	< 0.002														UNK	0	0	< 0.00418
1R-13611	N/A		KDC Flyway	Property	F-12	Air	Outdoor	Stationary	Field Sample	N/A	1431	11/27/2001	< 0.002														UNK	0	0	< 0.00417
1R-13612	N/A		KDC Flyway	Property	FA-1	Air	Outdoor	Stationary	Field Sample	N/A	1604	11/27/2001	< 0.002														UNK	0	0	< 0.00465
1R-13617	N/A		KDC Flyway	Property	F-1	Air	Outdoor	Stationary	Field Sample	N/A	1542	11/28/2001	< 0.002														UNK	0	0	< 0.00484
1R-13618	N/A		KDC Flyway	Property	F-11	Air	Outdoor	Stationary	Field Sample	N/A	1539	11/28/2001	< 0.002														UNK	0	0	< 0.00485
1R-13619	N/A		KDC Flyway	Property	F-12	Air	Outdoor	Stationary	Field Sample	N/A	1532	11/28/2001	< 0.002														UNK	0	0	< 0.00487
1R-13620	N/A		KDC Flyway	Property	FA-1	Air	Outdoor	Stationary	Field Sample	N/A	1532	11/28/2001	< 0.002														UNK	0	0	< 0.00487
1R-13623	N/A		KDC Flyway	Property	F-9	Air	Outdoor	Stationary	Field Sample	N/A	1470	11/28/2001	< 0.002														UNK	0	0	< 0.00406
1R-13624	N/A		KDC Flyway	Property	F-10	Air	Outdoor	Stationary	Field Sample	N/A	1460	11/28/2001	< 0.002														UNK	0	0	< 0.00409
1R-13625	N/A		KDC Flyway	Property	F-6	Air	Outdoor	Stationary	Field Sample	N/A	1428	11/28/2001	< 0.002														UNK	0	0	< 0.00418
1R-13627	N/A		KDC Flyway	Blank	NA	Air	N/A	Personal	Field Blank	N/A		11/28/2001															UNK	0	0	
1R-13629	N/A		KDC Flyway	Property	F-1	Air	Outdoor	Stationary	Field Sample	N/A	1389	11/29/2001	< 0.002														UNK	0	0	< 0.00430
1R-13630	N/A		KDC Flyway	Property	F-11	Air	Outdoor	Stationary	Field Sample	N/A	1395	11/29/2001	< 0.002														UNK	0	0	< 0.00428
1R-13631	N/A		KDC Flyway	Property	F-12	Air	Outdoor	Stationary	Field Sample	N/A	1389	11/29/2001	< 0.002														UNK	0	0	< 0.00430
1R-13632	N/A		KDC Flyway	Property	FA-1	Air	Outdoor	Stationary	Field Sample	N/A	1386	11/29/2001	< 0.002														UNK	0	0	< 0.00431
1R-13635	N/A		KDC Flyway	Property	F-9	Air	Outdoor	Stationary	Field Sample	N/A	1395	11/29/2001	< 0.002		1	0	0.00428											1	0	0.00428
1R-13636	N/A		KDC Flyway	Property	F-10	Air	Outdoor	Stationary	Field Sample	N/A	1392	11/29/2001	0.005		1	0	0.00429											1	0	0.00429
1R-13637	N/A		KDC Flyway	Property	F-6	Air	Outdoor	Stationary	Field Sample	N/A	1399	11/29/2001	< 0.002														UNK	0	0	< 0.00427
1R-13638	N/A		KDC Flyway	Blank	NA	Air	N/A	Personal	Field Blank	N/A		11/29/2001															UNK	0	0	
1R-13681	N/A		KDC Flyway	Property	F-1	Air	Outdoor	Stationary	Field Sample	N/A	1350	11/30/2001	< 0.002														UNK	0	0	< 0.00442
1R-13682	N/A		KDC Flyway	Property	F-11	Air	Outdoor	Stationary	Field Sample	N/A	1350	11/30/2001	0.002														UNK	0	0	< 0.00442
1R-13683	N/A		KDC Flyway	Property	F-12	Air	Outdoor	Stationary	Field Sample	N/A	1346	11/30/2001	< 0.002														UNK	0	0	< 0.00443
1R-13684	N/A		KDC Flyway	Property	FA-1	Air	Outdoor	Stationary	Field Sample	N/A	1346	11/30/2001	0.004														UNK	0	0	< 0.00443
1R-13686	N/A		KDC Flyway	Property	F-9	Air	Outdoor	Stationary	Field Sample	N/A	1337	11/30/2001	< 0.002														UNK	0	0	< 0.00446
1R-13687	N/A		KDC Flyway	Property	F-10	Air	Outdoor	Stationary	Field Sample	N/A	1333	11/30/2001	< 0.002														UNK	0	0	< 0.00448
1R-13688	N/A		KDC Flyway	Property	F-6	Air	Outdoor	Stationary	Field Sample	N/A	1372	11/30/2001	0.003														UNK	0	0	< 0.00435
1R-13690	N/A		KDC Flyway	Blank	NA	Air	N/A	Personal	Field Blank	N/A		11/30/2001															UNK	0	0	
1R-13691	N/A		KDC Flyway	Property	F-1	Air	Outdoor	Stationary	Field Sample	N/A	1295	12/1/2001	0.003		1	0	0.00461											1	0	0.00461
1R-13692	N/A		KDC Flyway	Property	F-11	Air	Outdoor	Stationary	Field Sample	N/A	1363	12/1/2001	0.003														UNK	0	0	< 0.00438
1R-13693	N/A		KDC Flyway	Property	F-12	Air	Outdoor	Stationary	Field Sample	N/A	1363	12/1/2001	0.015														UNK	0	0	< 0.00438
1R-13694	N/A		KDC Flyway	Property	FA-1	Air	Outdoor	Stationary	Field Sample	N/A	1359	12/1/2001	< 0.002														UNK	0	0	< 0.00439
1R-13696	N/A		KDC Flyway	Property	F-9	Air	Outdoor	Stationary	Field Sample	N/A	1363	12/1/2001	< 0.002														UNK	0	0	< 0.00438
1R-13697	N/A		KDC Flyway	Property	F-10	Air	Outdoor	Stationary	Field Sample	N/A	1363	12/1/2001	0.004														UNK	0	0	< 0.00480
1R-13698	N/A		KDC Flyway	Property	F-6	Air	Outdoor	Stationary	Field Sample	N/A	1372	12/1/2001	< 0.002														UNK	0	0	< 0.00479

Sample ID	Scenario	Task	Property Group (Location)	Sample Group	Location Description (Sub Location)	Media Type	Matrix	Sample Type	Category	Pre Post Clear	Vol (air=L)/ Area (dust=cm²)	Sample Date	PCM (METHOD - NIOSH 7400)	AHERA / ASTM 5755																
															Libby Amphiboles (LA)				Chrysotile (C)				Other Amphiboles (OA)				Total Asbestos			
													Fibers/CC	Filter Status Non Analyzed	S<5u	S>5u	Analytical Sensitivity (Air = S/cc) or (Dust = S/cm²)	Asb conc (Air = S/cc) or (Dust = S/cm²)	S<5u	S>5u	Analytical Sensitivity (Air = S/cc) or (Dust = S/cm²)	Asb conc (Air = S/cc) or (Dust = S/cm²)	S<5u	S>5u	Analytical Sensitivity (Air = S/cc) or (Dust = S/cm²)	Asb conc (Air = S/cc) or (Dust = S/cm²)	Asbestos Type Identified	S<5u	S>5u	Asb conc (Air = S/cc) or (Dust = S/cm²)
1R-13699	N/A		KDC Flyway	Blank	NA	Air	N/A	Personal	Field Blank	N/A		12/1/2001															UNK	0	0	
1R-13701	N/A		KDC Flyway	Property	F-1	Air	Outdoor	Stationary	Field Sample	N/A	1487	12/3/2001	< 0 002														UNK	0	0	< 0.00401
1R-13702	N/A		KDC Flyway	Property	F-11	Air	Outdoor	Stationary	Field Sample	N/A	1480	12/3/2001	< 0 002														UNK	0	0	< 0 00403
1R-13703	N/A		KDC Flyway	Property	F-12	Air	Outdoor	Stationary	Field Sample	N/A	1480	12/3/2001	< 0 002														UNK	0	0	< 0.00403
1R-13704	N/A		KDC Flyway	Property	FA-1	Air	Outdoor	Stationary	Field Sample	N/A	1480	12/3/2001	< 0 002														UNK	0	0	< 0.00403
1R-13707	N/A		KDC Flyway	Property	F-9	Air	Outdoor	Stationary	Field Sample	N/A	1502	12/3/2001	< 0 002														UNK	0	0	< 0 00497
1R-13708	N/A		KDC Flyway	Property	F-10	Air	Outdoor	Stationary	Field Sample	N/A	1495	12/3/2001	< 0 002														UNK	0	0	< 0.00499
1R-13709	N/A		KDC Flyway	Property	F-6	Air	Outdoor	Stationary	Field Sample	N/A	1463	12/3/2001	< 0 002														UNK	0	0	< 0.00408
1R-13713	N/A		KDC Flyway	Property	F-11	Air	Outdoor	Stationary	Field Sample	N/A	1489	12/4/2001	< 0 002														UNK	0	0	< 0 00401
1R-13714	N/A		KDC Flyway	Property	F-12	Air	Outdoor	Stationary	Field Sample	N/A	1510	12/4/2001	< 0 002														UNK	0	0	< 0 00495
1R-13715	N/A		KDC Flyway	Property	FA-1	Air	Outdoor	Stationary	Field Sample	N/A	1523	12/4/2001	< 0 002														UNK	0	0	< 0.00490
1R-13717	N/A		KDC Flyway	Property	F-9	Air	Outdoor	Stationary	Field Sample	N/A	1534	12/4/2001	< 0 002														UNK	0	0	< 0.00486
1R-13718	N/A		KDC Flyway	Property	F-10	Air	Outdoor	Stationary	Field Sample	N/A	1510	12/4/2001	< 0 002														UNK	0	0	< 0 00495
1R-13719	N/A		KDC Flyway	Property	F-6	Air	Outdoor	Stationary	Field Sample	N/A	1496	12/4/2001	< 0 002														UNK	0	0	< 0 00400
1R-13720	N/A		KDC Flyway	Blank	NA	Air	N/A	Personal	Field Blank	N/A		12/4/2001															UNK	0	0	
1R-13722	N/A		KDC Flyway	Property	F-1	Air	Outdoor	Stationary	Field Sample	N/A	1501	12/5/2001	0.002														UNK	0	0	< 0.00498
1R-13723	N/A		KDC Flyway	Property	F-11	Air	Outdoor	Stationary	Field Sample	N/A	1420	12/5/2001	< 0 002														UNK	0	0	< 0.00420
1R-13724	N/A		KDC Flyway	Property	F-12	Air	Outdoor	Stationary	Field Sample	N/A	1594	12/5/2001	0.004														UNK	0	0	< 0 00468
1R-13725	N/A		KDC Flyway	Property	FA-1	Air	Outdoor	Stationary	Field Sample	N/A	1528	12/5/2001	< 0 002														UNK	0	0	< 0.00488
1R-13727	N/A		KDC Flyway	Property	F-9	Air	Outdoor	Stationary	Field Sample	N/A	1590	12/5/2001	< 0 002														UNK	0	0	< 0.00469
1R-13728	N/A		KDC Flyway	Property	F-10	Air	Outdoor	Stationary	Field Sample	N/A	1700	12/5/2001	< 0 002														UNK	0	0	< 0 00439
1R-13729	N/A		KDC Flyway	Property	F-6	Air	Outdoor	Stationary	Field Sample	N/A	1693	12/5/2001	< 0 002														UNK	0	0	< 0 00441
1R-13730	N/A		KDC Flyway	Blank	NA	Air	N/A	Personal	Field Blank	N/A		12/5/2001															UNK	0	0	
1R-13732	N/A		KDC Flyway	Property	F-1	Air	Outdoor	Stationary	Field Sample	N/A	1384	12/6/2001	< 0 002														UNK	0	0	< 0.00431
1R-13733	N/A		KDC Flyway	Property	F-11	Air	Outdoor	Stationary	Field Sample	N/A	1451	12/6/2001	< 0 002														UNK	0	0	< 0.00411
1R-13734	N/A		KDC Flyway	Property	F-12	Air	Outdoor	Stationary	Field Sample	N/A	1679	12/6/2001	< 0 002														UNK	0	0	< 0.00444
1R-13735	N/A		KDC Flyway	Property	FA-1	Air	Outdoor	Stationary	Field Sample	N/A	1608	12/6/2001	< 0 002														UNK	0	0	< 0 00464
1R-13737	N/A		KDC Flyway	Property	F-9	Air	Outdoor	Stationary	Field Sample	N/A	1480	12/6/2001	< 0 002														UNK	0	0	< 0 00403
1R-13738	N/A		KDC Flyway	Property	F-10	Air	Outdoor	Stationary	Field Sample	N/A	1651	12/6/2001	< 0 002														UNK	0	0	< 0.00452
1R-13739	N/A		KDC Flyway	Property	F-6	Air	Outdoor	Stationary	Field Sample	N/A	1651	12/6/2001	< 0 002														UNK	0	0	< 0 00452
1R-13740	N/A		KDC Flyway	Blank	NA	Air	N/A	Personal	Field Blank	N/A		12/6/2001															UNK	0	0	
1R-13742	N/A		KDC Flyway	Property	F-1	Air	Outdoor	Stationary	Field Sample	N/A	1566	12/7/2001	< 0 002														UNK	0	0	< 0.00477
1R-13743	N/A		KDC Flyway	Property	F-11	Air	Outdoor	Stationary	Field Sample	N/A	1622	12/7/2001	< 0 002														UNK	0	0	< 0.00460
1R-13744	N/A		KDC Flyway	Property	F-12	Air	Outdoor	Stationary	Field Sample	N/A	1534	12/7/2001	< 0 002														UNK	0	0	< 0.00487
1R-13745	N/A		KDC Flyway	Property	FA-1	Air	Outdoor	Stationary	Field Sample	N/A	1672	12/7/2001	< 0 002														UNK	0	0	< 0.00446
1R-13747	N/A		KDC Flyway	Property	F-9	Air	Outdoor	Stationary	Field Sample	N/A	1438	12/7/2001	< 0 002														UNK	0	0	< 0.00415
1R-13748	N/A		KDC Flyway	Property	F-10	Air	Outdoor	Stationary	Field Sample	N/A	1647	12/7/2001	< 0 002														UNK	0	0	< 0 00453
1R-13749	N/A		KDC Flyway	Property	F-6	Air	Outdoor	Stationary	Field Sample	N/A	1651	12/7/2001	< 0 002														UNK	0	0	< 0.00452
1R-13750	N/A		KDC Flyway	Blank	NA	Air	N/A	Personal	Field Blank	N/A		12/7/2001															UNK	0	0	
1R-13866	N/A		KDC Flyway	Property	FA-1	Air	Outdoor	Stationary	Field Sample	N/A	1344	1/3/2002	< 0 002														UNK	0	0	< 0.00444
1R-13875	N/A		KDC Flyway	Property	FA-1	Air	Outdoor	Stationary	Field Sample	N/A	1427	1/15/2002	0.002														UNK	0	0	< 0.00418
1R-13878	N/A		KDC Flyway	Property	FA-1	Air	Outdoor	Stationary	Field Sample	N/A	1358	2/2/2002	< 0.002														UNK	0	0	< 0.00439
1R-13887	N/A		KDC Flyway	Property	FA-1	Air	Outdoor	Stationary	Field Sample	N/A	1728	2/16/2002	< 0.002		1	0	0 00432	0 00432			0.00432				0.00432			1	0	0.00432
1R-13890	N/A		KDC Flyway	Property	FA-1	Air	Outdoor	Stationary	Field Sample	N/A	1292	3/2/2002	< 0.002				0.00462				0.00462				0.00462			0	0	< 0.00462
1R-14211	N/A	Laying Curlex	KDC Flyway	Road	Shoulder	Air	Outdoor	Personal	Field Sample	N/A	606	7/22/2002			13	4	0.06626	1 12646			0.06626				0.06626			13	4	1.12646
1R-14211	N/A	Laying Curlex	KDC Flyway	Road	Shoulder	Air	Outdoor	Personal	Field Sample	N/A	606	7/22/2002	0.023	Overloaded														0	0	< 0
1R-14212	N/A	Laying Curlex	KDC Flyway	Road	Shoulder	Air	Outdoor	Personal	Field Sample	N/A	48	7/22/2002	< 0.056				0.06218				0.06218				0.06218			0	0	< 0 06218
1R-14215	N/A	Laying Curlex	KDC Flyway	Property	Shoulder	Air	Outdoor	Personal	Field Sample	N/A	366	7/23/2002			55	35	0.00422	0.38020	2	0	0.00422	0.00845	0	2	0 00422	0.00845		57	37	0 39710
1R-14215	N/A	Laying Curlex	KDC Flyway	Property	Shoulder	Air	Outdoor	Personal	Field Sample	N/A	366	7/23/2002	0 051		12	6	0 00815	0 14678			0.00815				0 00815			12	6	0.14678
1R-14216	N/A	Laying Curlex	KDC Flyway	Property	Shoulder	Air	Outdoor	Personal	Field Sample	N/A	50	7/23/2002	0.147		4	3	0.05969	0.41783			0.05969				0.05969			4	3	0.41783
1R-14217	N/A	Laying Curlex	KDC Flyway	Property	Shoulder	Air	Outdoor	Personal	Field Sample	N/A	190	7/23/2002			5	11	0 00814	0.13020	1	0	0.00814	0.00814	0	0	0.00814	< 0.00814		6	11	0 13834
1R-14217	N/A	Laying Curlex	KDC Flyway	Property	Shoulder	Air	Outdoor	Personal	Field Sample	N/A	190	7/23/2002	0.083		9	6	0 01571	0 23562			0 01571				0.01571			9	6	0 23562
1R-14218	N/A	Laying Curlex	KDC Flyway	Property	Shoulder	Air	Outdoor	Personal	Field Sample	N/A	371	7/23/2002			8	6	0.05412	0 75764			0.05412				0.05412			8	6	0 75764
1R-14218	N/A	Laying Curlex	KDC Flyway	Property	Shoulder	Air	Outdoor	Personal	Field Sample	N/A	371	7/23/2002	0 169	Overloaded														0	0	< 0
1R-14219	N/A	Laying Curlex	KDC Flyway	Property	Shoulder	Air	Outdoor	Personal	Field Sample	N/A	50	7/23/2002	0 118		2	1	0.05969	0.17907			0 05969				0 05969			2	1	0.17907
1R-14220	N/A	Laying Curlex	KDC Flyway	Property	Shoulder	Air	Outdoor	Personal	Field Sample	N/A	186	7/23/2002	0.055		8	1	0 01605	0 14441			0 01605				0 01605			8	1	0 14441
1R-14631	N/A		KDC Flyway	Flyway Trailor	Volpe flyway trailor	Air	Indoor	Stationary	Field Sample	N/A	1311	8/21/2002	0 012				0 00455				0 00455				0 00455			0	0	< 0.00455
1R-14632	N/A		KDC Flyway	Flyway Trailor	Pes Trailor	Air	Indoor	Stationary	Field Sample	N/A	1275	8/21/2002	0.027				0 00468				0 00468				0 00468			0	0	< 0.00468
1R-14781	N/A		KDC Flyway	Flyway Trailor	CDM Trailer	Air	Indoor	Stationary	Field Sample	N/A	1359	8/26/2002					0 00439				0 00439				0 00439			0	0	< 0 00439
1R-15222	N/A		KDC Flyway	Road	FA-1	Air	Outdoor	Stationary	Field Sample	N/A	1426	9/16/2002					0 00419				0 00419				0 00419			0	0	< 0 00419
1R-15223	N/A		KDC Flyway	Road	CDM trailer	Air	Indoor	Stationary	Field Sample	N/A	1397	9/16/2002			1	0	0 00427	0.00427			0 00427				0.00427			1	0	0 00427
1R-15236	N/A		KDC Flyway	Building	CDM soil trailer	Air	Indoor	Stationary	Field Sample	N/A	1415	9/19/2002					0 00422				0 00422				0 00422			0	0	< 0 00422
1R-15347	N/A		KDC Flyway	Building	PES trailer	Air	Indoor	Stationary	Field Sample	N/A	1445	9/24/2002					0 00413				0 00413				0 00413			0	0	< 0 00413
1R-15373	N/A		KDC Flyway	Building	CDM trailer	Air	Indoor	Stationary	Field Sample	N/A	1689	9/23/2002					0 00442				0 00442				0 00442			0	0	< 0.00442

Criteria:

Server-Database: \\204.47.48.36\Libby2

Sample ID	Scenario	Task	Property Group (Location)	Sample Group	Location Description (Sub Location)	Media Type	Matrix	Sample Type	Category	Pre Post Clear	Vol (air=L/y Area (dust=cm²)	Sample Date	PCM (METHOD - NIOSH 7400)	AHERA / ASTM 5755																
															Libby Amphiboles (LA)				Chrysotile (C)				Other Amphiboles (OA)				Total Asbestos			
													Fibers/CC	Filter Status Non Analyzed	S<5u	S>5u	Analytical Sensitivity (Air = S/cc) or (Dust = S/cm²)	Asb conc (Air = S/cc) or (Dust = S/cm²)	S<5u	S>5u	Analytical Sensitivity (Air = S/cc) or (Dust = S/cm²)	Asb conc (Air = S/cc) or (Dust = S/cm²)	S<5u	S>5u	Analytical Sensitivity (Air = S/cc) or (Dust = S/cm²)	Asb conc (Air = S/cc) or (Dust = S/cm²)	Asbestos Type Identified	S<5u	S>5u	Asb conc (Air = S/cc) or (Dust = S/cm²)
1R-15432	N/A	Small excavator	KDC Flyway	Property	Shoulder	Air	Outdoor	Personal	Field Sample	N/A	382	9/25/2002	< 0.007		2	0	0 00781	0 01563			0.00781				0.00781			2	0	0.01563
1R-15433	N/A	Small excavator	KDC Flyway	Property	Shoulder	Air	Outdoor	Personal	Field Sample	N/A	448	9/25/2002	< 0.006				0 00666				0 00666				0.00666			0	0	< 0.00666
1R-15434	N/A	Small excavator	KDC Flyway	Property	Shoulder	Air	Outdoor	Personal	Field Sample	N/A	64	9/25/2002	< 0 042				0.04663				0.04663				0.04663			0	0	< 0.04663
1R-15819	N/A		KDC Flyway	Property	North end	Air	Indoor	Stationary	Field Sample	Pre	1217	10/14/2002					0.00490				0.00490				0.00490			0	0	< 0 00490
1R-15820	N/A		KDC Flyway	Property	South end	Air	Indoor	Stationary	Field Sample	Pre	1227	10/14/2002					0 00486				0 00486				0.00486			0	0	< 0 00486
1R-15836	N/A		KDC Flyway	Property	CDM trailer	Air	Indoor	Stationary	Field Sample	N/A	1375	10/9/2002					0 00434				0 00434				0.00434			0	0	< 0.00434
1R-16012	N/A		KDC Flyway	Property	CDM trailer	Air	Indoor	Stationary	Field Sample	N/A	1451	10/16/2002					0 00411				0.00411				0.00411			0	0	<0.00411
1R-16043	N/A		KDC Flyway	Property	South end of connex box Ilake up air	Air	Outdoor	Stationary	Field Sample	N/A	1328	10/15/2002					0 00449				0 00449				0 00449			0	0	< 0.00449
1R-16044	N/A		KDC Flyway	Property	NAFU; North end connex box	Air	Outdoor	Stationary	Field Sample	N/A	1364	10/15/2002					0 00438				0 00438				0.00438			0	0	< 0.00438
1R-16047	N/A	Cleanning baseball equipment	KDC Flyway	Property	Shoulder	Air	Indoor	Personal	Field Sample	N/A	428	10/15/2002	0.032																	
1R-16060	N/A		KDC Flyway	Property	South end of connex box make up air	Air	Outdoor	Stationary	Field Sample	N/A	1234	10/17/2002					0 00484				0 00484				0 00484			0	0	< 0.00484
1R-16061	N/A		KDC Flyway	Property	North end of connex box NAFU	Air	Outdoor	Stationary	Field Sample	N/A	1234	10/17/2002					0 00484				0 00484				0 00484			0	0	< 0.00484
1R-16062	N/A		KDC Flyway	Property	Sorth end inside of connex box	Air	Indoor	Stationary	Field Sample	Clear	1358	10/17/2002			0	2	0 00440	0 00879			0 00440				0.00440			0	2	0.00879
1R-16063	N/A		KDC Flyway	Property	North end inside of connex box	Air	Indoor	Stationary	Field Sample	Clear	1358	10/17/2002					0.00440				0 00440				0.00440			0	0	<.0.00440
1R-16066	N/A	Baseball equipment	KDC Flyway	Property	Shoulder	Air	Indoor	Personal	Field Sample	N/A	60	10/17/2002	< 0 045																	
1R-16095	N/A		KDC Flyway	Property	South end inside of connex box	Air	Indoor	Stationary	Field Sample	Clear	1449	10/17/2002					0.00412				0.00412				0.00412			0	0	<.0.00412
1R-16096	N/A		KDC Flyway	Property	East end inside of connex box	Air	Indoor	Stationary	Field Sample	Clear	1449	10/17/2002					0 00412				0.00412				0 00412			0	0	< 0.00412
1R-16097	N/A		KDC Flyway	Property	South end inside of connex box	Air	Indoor	Stationary	Field Sample	Clear	1660	10/18/2002					0 00449				0 00449				0 00449			0	0	< 0.00449
1R-16098	N/A		KDC Flyway	Property	East end inside of connex box	Air	Indoor	Stationary	Field Sample	Clear	1665	10/18/2002					0 00448				0 00448				0.00448			0	0	< 0.00448
1R-16099	N/A		KDC Flyway	Property	South end of connex box-make up air	Air	Outdoor	Stationary	Field Sample	N/A	1409	10/18/2002					0.00424				0 00424				0 00424			0	0	< 0.00424
1R-16100	N/A		KDC Flyway	Property	North end of connex box NAFU	Air	Outdoor	Stationary	Field Sample	N/A	1434	10/18/2002					0.00416				0 00416				0.00416			0	0	< 0.00416
1R-16341	N/A		KDC Flyway	Property	Southeast side of connex box	Air	Indoor	Stationary	Field Sample	Clear	1340	10/22/2002					0 00445				0 00445				0 00445			0	0	< 0.00445
1R-16342	N/A		KDC Flyway	Property	Northeast side of connex box	Air	Indoor	Stationary	Field Sample	Clear	1335	10/22/2002			0	1	0 00447	0 00447			0 00447				0 00447			0	1	0.00447
1R-16343	N/A		KDC Flyway	Property	Middle of connex box	Air	Indoor	Stationary	Field Sample	Clear	1324	10/22/2002					0 00451				0 00451				0 00451			0	0	< 0 00451
1R-16344	N/A		KDC Flyway	Property	Northwest side of connex box	Air	Indoor	Stationary	Field Sample	Clear	1314	10/22/2002					0 00454				0 00454				0 00454			0	0	< 0 00454
1R-16345	N/A		KDC Flyway	Property	Southwest side of xonnex box	Air	Indoor	Stationary	Field Sample	Clear	1304	10/22/2002					0 00458				0 00458				0 00458			0	0	< 0 00458
1R-25576	N/A		KDC Flyway	Property	N of office trailer	Air	Outdoor	Stationary	Field Sample	N/A	1180	7/15/2004			0	0	0 00418	< 0 00418	0	0	0 00418	< 0 00418	0	0	0 00418	< 0 00418		0	0	< 0 00418
1R-25577	N/A		KDC Flyway	Property	S perimeter	Air	Outdoor	Stationary	Field Sample	N/A	1148	7/15/2004			0	0	0 00430	< 0 00430	0	0	0 00430	< 0 00430	0	0	0 00430	< 0 00430		0	0	< 0 00430
1R-25578	N/A		KDC Flyway	Property	E perimeter	Air	Outdoor	Stationary	Field Sample	N/A	1146	7/15/2004			0	0	0 00431	< 0 00431	0	0	0 00431	< 0 00431	0	0	0 00431	< 0 00431		0	0	< 0 00431
1R-25579	N/A		KDC Flyway	Property	N perimeter	Air	Outdoor	Stationary	Field Sample	N/A	1214	7/15/2004			0	0	0 00488	< 0 00488	0	0	0 00488	< 0 00488	0	0	0 00488	< 0 00488		0	0	< 0 00488
1R-25760	N/A		KDC Flyway	Property	W perimeter	Air	Outdoor	Stationary	Field Sample	N/A	1122	7/15/2004			0	0	0 00528	< 0 00528	0	0	0 00528	< 0 00528	0	0	0 00528	< 0 00528		0	0	< 0 00528
1R-25761	N/A		KDC Flyway	Blank	BLANK	Air	N/A	Stationary	Field Sample	N/A		7/15/2004			0	0	-2 96154		0	0	-2 96154		0	0	-2 96154			0	0	
1R-25765	N/A		KDC Flyway	Property	S perimeter	Air	Outdoor	Stationary	Field Sample	N/A	1404	7/22/2004			0	0	0 00422	< 0 00422	0	0	0 00422	< 0 00422	0	0	0 00422	< 0 00422		0	0	< 0 00422
1R-25766	N/A		KDC Flyway	Property	E perimeter	Air	Outdoor	Stationary	Field Sample	N/A	1409	7/22/2004			0	0	0 00420	< 0 00420	0	0	0 00420	< 0 00420	0	0	0 00420	< 0 00420		0	0	< 0 00420
1R-25767	N/A		KDC Flyway	Property	N perimeter	Air	Outdoor	Stationary	Field Sample	N/A	1357	7/22/2004			0	0	0 00436	< 0 00436	0	0	0 00436	< 0 00436	0	0	0 00436	< 0 00436		0	0	< 0 00436
1R-25768	N/A		KDC Flyway	Property	Behind down trailer (W of)	Air	Outdoor	Stationary	Field Sample	N/A	1391	7/22/2004			0	0	0 00426	< 0 00426	0	0	0 00426	< 0 00426	0	0	0 00426	< 0 00426		0	0	< 0 00426
1R-25769	N/A		KDC Flyway	Property	W perimeter	Air	Outdoor	Stationary	Field Sample	N/A	1368	7/22/2004			0	0	0 00433	< 0 00433	0	0	0 00433	< 0 00433	0	0	0 00433	< 0 00433		0	0	< 0 00433
1R-25770	N/A		KDC Flyway	Blank	blank	Air	N/A	Stationary	Field Blank	N/A		7/22/2004			0	0			0	0			0	0				0	0	
1R-25774	N/A		KDC Flyway	Property	Behind (W of) decon trailer	Air	Outdoor	Stationary	Field Sample	N/A	1359	7/30/2004			0	0	0 00436	< 0 00436	0	0	0 00436	< 0 00436	0	0	0 00436	< 0 00436		0	0	< 0 00436
1R-25775	N/A		KDC Flyway	Property	S perimeter	Air	Outdoor	Stationary	Field Sample	N/A	1297	7/30/2004			0	0	0 00457	< 0 00457	0	0	0 00457	< 0 00457	0	0	0 00457	< 0 00457		0	0	< 0 00457
1R-25776	N/A		KDC Flyway	Property	E perimeter	Air	Outdoor	Stationary	Field Sample	N/A	1300	7/30/2004			0	0	0 00456	< 0 00456	0	0	0 00456	< 0 00456	0	0	0 00456	< 0 00456		0	0	< 0 00456
1R-25777	N/A		KDC Flyway	Property	N perimeter	Air	Outdoor	Stationary	Field Sample	N/A	1288	7/30/2004			0	0	0 00460	< 0 00460	0	0	0 00460	< 0 00460	0	0	0 00460	< 0 00460		0	0	< 0 00460
1R-25778	N/A		KDC Flyway	Property	W perimeter	Air	Outdoor	Stationary	Field Sample	N/A	1286	7/30/2004			0	0	0 00461	< 0 00461	0	0	0 00461	< 0 00461	0	0	0 00461	< 0 00461		0	0	< 0 00461
1R-25779	N/A		KDC Flyway	Blank	NA	Air	N/A	Stationary	Field Blank	N/A		7/30/2004			0	0			0	0			0	0				0	0	
1R-25785	N/A		KDC Flyway	Property	N of office trailer	Air	Outdoor	Stationary	Field Sample	N/A	1455	8/5/2004			0	0	0 00407	< 0 00407	0	0	0 00407	< 0 00407	0	0	0.00407	< 0 00407		0	0	< 0.00407
1R-25786	N/A		KDC Flyway	Property	S perimeter	Air	Outdoor	Stationary	Field Sample	N/A	1229	8/5/2004			0	0	0 00482	< 0 00482	0	0	0 00482	< 0 00482	0	0	0 00482	< 0 00482		0	0	< 0 00482
1R-25787	N/A		KDC Flyway	Property	E perimeter	Air	Outdoor	Stationary	Field Sample	N/A	1352	8/5/2004			0	0	0 00438	< 0 00438	0	0	0 00438	< 0 00438	0	0	0 00438	< 0 00438		0	0	< 0 00438
1R-25788	N/A		KDC Flyway	Property	N perimeter	Air	Outdoor	Stationary	Field Sample	N/A	1357	8/5/2004			0	0	0 00436	< 0 00436	0	0	0 00436	< 0 00436	0	0	0 00436	< 0 00436		0	0	< 0 00436
1R-25789	N/A		KDC Flyway	Property	W perimeter	Air	Outdoor	Stationary	Field Sample	N/A	1363	8/5/2004			0	0	0 00435	< 0 00435	0	0	0 00435	< 0 00435	0	0	0.00435	< 0 00435		0	0	< 0 00435
1R-25790	N/A		KDC Flyway	Blank	Blank	Air	N/A	Stationary	Field Blank	N/A		8/5/2004			0	0			0	0			0	0				0	0	
1R-28039	N/A	Drive	KDC Flyway	Property	Shoulder	Air	Outdoor	Personal	Field Sample	N/A	293	11/3/2004	< 0 009																	
1R-28040	N/A	Drive	KDC Flyway	Property	Shoulder	Air	Outdoor	Personal	Field Sample	N/A	60	11/3/2004	< 0 045																	

Criteria:

Sample ID	Scenario	Task	Property Group (Location)	Sample Group	Location Description (Sub Location)	Media Type	Matrix	Sample Type	Category	Pre Post Clear	Vol (air=L) Area (dust=cm²)	Sample Date	PCM (METHOD - NIOSH 7400) Fibers/CC	AHERA / ASTM 5755 Filter Status Non Analyzed	Libby Amphiboles (LA) S<5u	Libby Amphiboles (LA) S>5u	Libby Amphiboles (LA) Analytical Sensitivity (Air = S/cc) or (Dust = S/cm²)	Libby Amphiboles (LA) Asb conc (Air = S/cc) or (Dust = S/cm²)	Chrysotile (C) S<5u	Chrysotile (C) S>5u	Chrysotile (C) Analytical Sensitivity (Air = S/cc) or (Dust = S/cm²)	Chrysotile (C) Asb conc (Air = S/cc) or (Dust = S/cm²)	Other Amphiboles (OA) S<5u	Other Amphiboles (OA) S>5u	Other Amphiboles (OA) Analytical Sensitivity (Air = S/cc) or (Dust = S/cm²)	Other Amphiboles (OA) Asb conc (Air = S/cc) or (Dust = S/cm²)	Total Asbestos Asbestos Type Identified	Total Asbestos S<5u	Total Asbestos S>5u	Total Asbestos Asb conc (Air = S/cc) or (Dust = S/cm²)
1R-28041	N/A	Drive	KDC Flyway	Property	Shoulder	Air	Outdoor	Personal	Field Sample	N/A	270	11/3/2004	< 0 01																
1R-28042	N/A	Laborer	KDC Flyway	Property	Shoulder	Air	Outdoor	Personal	Field Sample	N/A	60	11/3/2004	< 0 045																
1R-28043	N/A	Laborer	KDC Flyway	Property	Shoulder	Air	Outdoor	Personal	Field Sample	N/A	293	11/3/2004	0 033																
1R-28044	N/A	Laborer	KDC Flyway	Property	Shoulder	Air	Outdoor	Personal	Field Sample	N/A	270	11/3/2004	0 027																
1R-28045	N/A		KDC Flyway	Blank	Blank	Air	N/A	Personal	Field Blank	N/A		11/3/2004																	
1R-28094	N/A	Drive	KDC Flyway	Property	Shoulder	Air	Outdoor	Personal	Field Sample	N/A	60	11/12/2004	0 24																
1R-28095	N/A	Drive	KDC Flyway	Property	Shoulder	Air	Outdoor	Personal	Field Sample	N/A	264	11/12/2004	< 0 01																
1R-28096	N/A	Drive	KDC Flyway	Property	Shoulder	Air	Outdoor	Personal	Field Sample	N/A	293	11/12/2004	0 033																
1R-28097	N/A	Operator	KDC Flyway	Property	Shoulder	Air	Outdoor	Personal	Field Sample	N/A	60	11/12/2004	< 0 045																
1R-28098	N/A	Operator	KDC Flyway	Property	Shoulder	Air	Outdoor	Personal	Field Sample	N/A	264	11/12/2004	< 0 01																
1R-28099	N/A	Operator	KDC Flyway	Property	Shoulder	Air	Outdoor	Personal	Field Sample	N/A	293	11/12/2004	< 0 009																
1R-28109	N/A	Laborer	KDC Flyway	Property	Shoulder	Air	Outdoor	Personal	Field Sample	N/A	60	11/16/2004	0 061																
1R-28110	N/A	Laborer	KDC Flyway	Property	Shoulder	Air	Outdoor	Personal	Field Sample	N/A	248	11/16/2004	0 013																
1R-28111	N/A	Laborer	KDC Flyway	Property	Shoulder	Air	Outdoor	Personal	Field Sample	N/A	293	11/16/2004	0 015																
1R-28112	N/A	Driver	KDC Flyway	Property	Shoulder	Air	Outdoor	Personal	Field Sample	N/A	60	11/16/2004	< 0 045																
1R-28113	N/A	Driver	KDC Flyway	Property	Shoulder	Air	Outdoor	Personal	Field Sample	N/A	248	11/16/2004	< 0 011																
1R-28114	N/A	Driver	KDC Flyway	Property	Shoulder	Air	Outdoor	Personal	Field Sample	N/A	293	11/16/2004	< 0 009																
1R-28115	N/A		KDC Flyway	Blank	Blank	Air	N/A	Personal	Field Blank	N/A		11/16/2004																	
FL-00001	N/A		KDC Flyway	Field	West side of perimeter next to river tree branch	Air	Outdoor	Stationary	Field Sample	Pre	1344	7/9/2004			0	0	0 00441	< 0.00441	0	0	0 00441	< 0 00441	0	0	0 00441	< 0.00441		0	0	< 0.00441
FL-00002	N/A		KDC Flyway	Field	North side fence post	Air	Outdoor	Stationary	Field Sample	Pre	1347	7/9/2004			0	0	0 00440	< 0 00440	0	0	0.00440	< 0 00440	0	0	0 00440	< 0.00440		0	0	< 0.00440
FL-00003	N/A		KDC Flyway	Field	East side next to highway 37 fence post	Air	Outdoor	Stationary	Field Sample	Pre	1352	7/9/2004			0	0	0 00438	< 0.00438	0	0	0.00438	< 0 00438	0	0	0 00438	< 0.00438		0	0	< 0.00438
FL-00004	N/A		KDC Flyway	Field	South side of perimeter on fence post near private	Air	Outdoor	Stationary	Field Sample	Pre	1261	7/9/2004			0	0	0 00470	< 0.00470	0	0	0.00470	< 0 00470	0	0	0.00470	< 0 00470		0	0	< 0.00470
FL-00005	N/A	Excavator Operator	KDC Flyway	Field	Grid A-2, B-2	Air	Outdoor	Personal	Field Sample	N/A	1439	7/9/2004	0 01																
FL-00006	N/A		KDC Flyway	Field	North side of perimeter, on fence post	Air	Outdoor	Stationary	Field Sample	Pre	1515	7/12/2004			0	0	0 00489	< 0 00489	0	0	0 00489	< 0.00489	0	0	0.00489	< 0 00489		0	0	< 0 00489
FL-00007	N/A		KDC Flyway	Field	West side of perimeter next to river on tree	Air	Outdoor	Stationary	Field Sample	Pre	1277	7/12/2004			0	0	0 00464	< 0.00464	0	0	0 00464	< 0 00464	0	0	0.00464	< 0.00464		0	0	< 0.00464
FL-00008	N/A		KDC Flyway	Field	East side of perimeter next to highway 37 on fence	Air	Outdoor	Stationary	Field Sample	Pre	1488	7/12/2004			0	0	0 00398	< 0.00398	0	0	0 00398	< 0 00398	0	0	0.00398	< 0.00398		0	0	< 0 00398
FL-00009	N/A		KDC Flyway	Field	South side of perimeter just north of office	Air	Outdoor	Stationary	Field Sample	Pre	2265	7/12/2004			0	0	0 00327	< 0.00327	0	0	0.00327	< 0.00327	0	0	0.00327	< 0.00327		0	0	< 0.00327
FL-00010	N/A		KDC Flyway	Field	South of property on fence near private housing	Air	Outdoor	Stationary	Field Sample	Pre	2280	7/12/2004			0	0	0 00325	< 0.00325	0	0	0.00325	< 0.00325	0	0	0 00325	< 0.00325		0	0	< 0 00325
FL-00011	N/A		KDC Flyway	Field	South side of perimeter just north of office	Air	Outdoor	Stationary	Field Sample	Pre	1080	7/12/2004			0	0	0.00457	< 0.00457	0	0	0.00457	< 0.00457	0	0	0 00457	< 0 00457		0	0	< 0.00457
FL-00012	N/A		KDC Flyway	Field	South of poperty on fence near private housing	Air	Outdoor	Stationary	Field Sample	Pre	1095	7/12/2004			0	0	0 00451	< 0.00451	0	0	0.00451	< 0 00451	0	0	0.00451	< 0 00451		0	0	< 0 00451
FL-00013	N/A	Truck Operator	KDC Flyway	Field	Grid B-2	Air	Outdoor	Personal	Field Sample	N/A	1360	7/12/2004	0 087																
FL-00014	N/A	Excavator Operator	KDC Flyway	Field	Grid B-2	Air	Outdoor	Personal	Field Sample	N/A	1396	7/12/2004	0 04																
FL-00015	N/A	Truck Operator	KDC Flyway	Field	Grid B-2	Air	Outdoor	Personal	Field Sample	N/A	84	7/12/2004	0.05																
FL-00016	N/A	Excavator Operator	KDC Flyway	Field	Grid B-2	Air	Outdoor	Personal	Field Sample	N/A	77	7/12/2004	< 0 035																
FL-00018	N/A		KDC Flyway	Field	West side of perimeter next to river tree branch	Air	Outdoor	Stationary	Field Sample	Pre	1395	7/13/2004			0	0	0 00425	< 0.00425	0	0	0.00425	< 0.00425	0	0	0.00425	< 0 00425		0	0	< 0 00425
FL-00019	N/A		KDC Flyway	Field	East side along highway 37 on fence post	Air	Outdoor	Stationary	Field Sample	Pre	1440	7/13/2004			0	0	0.00411	< 0.00411	0	0	0.00411	< 0.00411	0	0	0.00411	< 0.00411		0	0	< 0.00411
FL-00020	N/A		KDC Flyway	Field	South side of property on fence post near private	Air	Outdoor	Stationary	Field Sample	Pre	1770	7/13/2004			0	0	0.00418	< 0.00418	0	0	0.00418	< 0.00418	0	0	0.00418	< 0.00418		0	0	< 0.00418
FL-00021	N/A		KDC Flyway	Field	South side of perimeter just north of office	Air	Outdoor	Stationary	Field Sample	Pre	1890	7/13/2004			0	0	0 00392	< 0.00392	0	0	0.00392	< 0.00392	0	0	0.00392	< 0.00392		0	0	< 0.00392
FL-00022	N/A		KDC Flyway	Field	South of property on fence post near private	Air	Outdoor	Stationary	Field Sample	Pre	1055	7/13/2004			0	0	0 00468	< 0.00468	0	0	0.00468	< 0.00468	0	0	0 00468	< 0.00468		0	0	< 0.00468
FL-00023	N/A		KDC Flyway	Field	South side of perimeter just north of office	Air	Outdoor	Stationary	Field Sample	Pre	1110	7/13/2004			0	0	0.00445	< 0.00445	0	0	0.00445	< 0.00445	0	0	0 00445	< 0.00445		0	0	< 0 00445

Sample ID	Scenario	Task	Property Group (Location)	Sample Group	Location Description (Sub Location)	Media Type	Matrix	Sample Type	Category	Pre Post Clear	Vol (air=L)/ Area (dust=cm²)	Sample Date	PCM (METHOD - NIOSH 7400)	AHERA / ASTM 5755															
															Libby Amphiboles (LA)				Chrysotile (C)				Other Amphiboles (OA)				Total Asbestos			
													Fibers/CC	Filter Status Non Analyzed	S<5u	S>5u	Analytical Sensitivity (Air = S/cc) or (Dust = S/cm²)	Asb conc (Air = S/cc) or (Dust = S/cm²)	S<5u	S>5u	Analytical Sensitivity (Air = S/cc) or (Dust = S/cm²)	Asb conc (Air = S/cc) or (Dust = S/cm²)	S<5u	S>5u	Analytical Sensitivity (Air = S/cc) or (Dust = S/cm²)	Asb conc (Air = S/cc) or (Dust = S/cm²)	Asbestos Type Identified	S<5u	S>5u	Asb conc (Air = S/cc) or (Dust = S/cm²)
FL-00024	N/A	Truck Operator	KDC Flyway	Field	Grid B-2	Air	Outdoor	Personal	Field Sample	N/A	1377	7/13/2004	0.436		22	18	0 02894	1.15750	0	0	0 02894	< 0.02894	0	0	0 02894	< 0 02894		22	18	1.15750
FL-00026	N/A	Truck Operator	KDC Flyway	Field	Grid B-2	Air	Outdoor	Personal	Field Sample	N/A	67	7/13/2004	0.15																	
FL-00027	N/A	Water Hose Operator	KDC Flyway	Field	Grid B-2	Air	Outdoor	Personal	Field Sample	N/A	91	7/13/2004	< 0.029																	
FL-00028	N/A	Water Hose Operator	KDC Flyway	Field	Grid B-2	Air	Outdoor	Personal	Field Sample	N/A	1267	7/13/2004	0.036																	
FL-00029	N/A		KDC Flyway	Field	North side fence post	Air	Outdoor	Stationary	Field Sample	Pre	391	7/13/2004			0	0	0.00758	< 0.00758	0	0	0.00758	< 0.00758	0	0	0.00758	< 0.00758		0	0	< 0.00758
FL-00030	N/A		KDC Flyway	Field	North side of perimeter on fence post	Air	Outdoor	Stationary	Field Sample	Pre	1398	7/14/2004			0	0	0.00424	< 0.00424	0	0	0.00424	< 0.00424	0	0	0 00424	< 0.00424		0	0	< 0.00424
FL-00031	N/A		KDC Flyway	Field	West side of penmeter next to river tree branch	Air	Outdoor	Stationary	Field Sample	Pre	1292	7/14/2004			0	0	0.00458	< 0.00458	0	0	0.00458	< 0.00458	0	0	0.00458	< 0.00458		0	0	< 0.00458
FL-00032	N/A		KDC Flyway	Field	South ent of property on fence near private	Air	Outdoor	Stationary	Field Sample	Pre	1385	7/14/2004			0	0	0.00428	< 0.00428	0	0	0.00428	< 0.00428	0	0	0 00428	< 0.00428		0	0	< 0.00428
FL-00033	N/A		KDC Flyway	Field	East side of property along highway 37 on fence	Air	Outdoor	Stationary	Field Sample	Pre	1358	7/14/2004			0	0	0 00436	< 0.00436	0	0	0.00436	< 0.00436	0	0	0 00436	< 0.00436		0	0	< 0.00436
FL-00034	N/A		KDC Flyway	Field	South side of perimeter north of office trailer on	Air	Outdoor	Stationary	Field Sample	Pre	1340	7/14/2004			0	0	0.00442	< 0.00442	0	0	0.00442	< 0 00442	0	0	0 00442	< 0.00442		0	0	< 0.00442
FL-00035	N/A		KDC Flyway	Field	South end of property on fence near private	Air	Outdoor	Stationary	Field Sample	Pre	1355	7/14/2004			0	0	0.00437	< 0.00437	0	0	0.00437	< 0.00437	0	0	0 00437	< 0.00437		0	0	< 0.00437
FL-00036	N/A		KDC Flyway	Field	South side of perimeter just north of office	Air	Outdoor	Stationary	Field Sample	Pre	1390	7/14/2004			0	0	0.00426	< 0.00426	0	0	0 00426	< 0.00426	0	0	0 00426	< 0 00426		0	0	< 0.00426
FL-00037	N/A	Truck/Water Truck Operator	KDC Flyway	Field	Grid B-3	Air	Outdoor	Personal	Field Sample	N/A	1134	7/14/2004	0.547		3	18	0 04685	0.98386	0	0	0.04685	< 0 04685	0	0	0 04685	< 0 04685		3	18	0.98386
FL-00038	N/A	Truck/Water Truck Operator	KDC Flyway	Field	Grid B-3	Air	Outdoor	Personal	Field Sample	N/A	58	7/14/2004	0 097																	
FL-00039	N/A	Decon Operator	KDC Flyway	Field	Inside Flyway Site penmeter @ decon pad	Air	Outdoor	Personal	Field Sample	N/A	1124	7/14/2004	0 009																	
FL-00040	N/A	Decon Operator	KDC Flyway	Field	Inside Flyway Site penmeter @ decon pad	Air	Outdoor	Personal	Field Sample	N/A	80	7/14/2004	0 034																	
FL-00041	N/A	Truck/Water Truck Operator	KDC Flyway	Field	Gnd B-3	Air	Outdoor	Personal	Field Sample	N/A	357	7/14/2004	0.052																	
FL-00042	N/A	Decon Operator	KDC Flyway	Field	Flyway Site @ decon pad	Air	Outdoor	Personal	Field Sample	N/A	246	7/14/2004	0 019																	
FL-00043	N/A		KDC Flyway	Field	North side of penmeter	Air	Outdoor	Stationary	Field Sample	Pre	1142	7/15/2004			0	0	0 00432	< 0 00432	0	0	0 00432	< 0 00432	0	0	0 00432	< 0 00432		0	0	< 0 00432
FL-00044	N/A		KDC Flyway	Field	West side of perimeter next to river on tree	Air	Outdoor	Stationary	Field Sample	Pre	1082	7/15/2004			0	0	0 00456	< 0 00456	0	0	0 00456	< 0 00456	0	0	0 00456	< 0 00456		0	0	< 0 00456
FL-00045	N/A		KDC Flyway	Field	South end of property on fence post next to	Air	Outdoor	Stationary	Field Sample	Pre	1094	7/15/2004			0	0	0 00451	< 0 00451	0	0	0 00451	< 0 00451	0	0	0 00451	< 0 00451		0	0	< 0 00451
FL-00046	N/A		KDC Flyway	Field	East side of perimeter along highway 37 on fence	Air	Outdoor	Stationary	Field Sample	Pre	719	7/15/2004			0	0	0.00458	< 0.00458	0	0	0 00458	< 0 00458	0	0	0 00458	< 0 00458		0	0	< 0 00458
FL-00047	N/A		KDC Flyway	Field	South side of penmeter north of office trailer on	Air	Outdoor	Stationary	Field Sample	Pre	1210	7/15/2004			0	0	0 00490	< 0 00490	0	0	0 00490	< 0 00490	0	0	0 00490	< 0 00490		0	0	< 0 00490
FL-00050	N/A	Truck Operator	KDC Flyway	Field	Gnds B2 & B3	Air	Outdoor	Personal	Field Sample	N/A	670	7/15/2004	0 057																	
FL-00051	N/A	Truck Operator	KDC Flyway	Field	Gnds B-2 & B-3	Air	Outdoor	Personal	Field Sample	N/A	78	7/15/2004	0.14																	
FL-00052	N/A	Truck Operator	KDC Flyway	Field	Gnds B2 & B3	Air	Outdoor	Personal	Field Sample	N/A	363	7/15/2004	0 47																	
FL-00053	N/A	Mine Pile Pusher	KDC Flyway	Field	Mine Site	Air	Outdoor	Personal	Field Sample	N/A	567	7/15/2004	0 12																	
FL-00054	N/A	Mine Pile Pusher	KDC Flyway	Field	Mine site	Air	Outdoor	Personal	Field Sample	N/A	42	7/15/2004	0 09																	
FL-00055	N/A	Mine Pile Pusher	KDC Flyway	Field	Mine site	Air	Outdoor	Personal	Field Sample	N/A	390	7/15/2004	1.041																	
FL-00055	N/A	Mine Pile Pusher	KDC Flyway	Field	Mine site	Air	Outdoor	Personal	Field Sample	N/A	390	7/15/2004	0.077																	
FL-00070	N/A		KDC Flyway	Field	North side of perimeter	Air	Outdoor	Stationary	Field Sample	Pre	1194	7/16/2004			0	0	0 00413	< 0.00413	0	0	0 00413	< 0.00413	0	0	0.00413	< 0 00413		0	0	< 0.00413

Sample ID	Scenario	Task	Property Group (Location)	Sample Group	Location Description (Sub Location)	Media Type	Matrix	Sample Type	Category	Pre Post Clear	Vol (air=L) Area (dust=cm²)	Sample Date	PCM (METHOD - NIOSH 7400)	AHERA / ASTM 5755																
															Libby Amphiboles (LA)				Chrysotile (C)				Other Amphiboles (OA)				Total Asbestos			
													Fibers/CC	Filter Status Non Analyzed	S<5u	S>5u	Analytical Sensitivity (Air = S/cc) or (Dust = S/cm²)	Asb conc (Air = S/cc) or (Dust = S/cm²)	S<5u	S>5u	Analytical Sensitivity (Air = S/cc) or (Dust = S/cm²)	Asb conc (Air = S/cc) or (Dust = S/cm²)	S<5u	S>5u	Analytical Sensitivity (Air = S/cc) or (Dust = S/cm²)	Asb conc (Air = S/cc) or (Dust = S/cm²)	Asbestos Type Identified	S<5u	S>5u	Asb conc (Air = S/cc) or (Dust = S/cm²)
FL-00071	N/A		KDC Flyway	Field	West side of penmeter along river on tree branch	Air	Outdoor	Stationary	Field Sample	Pre	1291	7/16/2004			0	0	0 00459	< 0 00459	0	0	0.00459	< 0.00459	0	0	0.00459	< 0.00459		0	0	< 0 00459
FL-00072	N/A		KDC Flyway	Field	South end of property near private housing on	Air	Outdoor	Stationary	Field Sample	Pre	300	7/16/2004			0	0	0 00990	< 0 00990	0	0	0 00990	< 0 00990	0	0	0 00990	< 0 00990		0	0	< 0 00990
FL-00074	N/A		KDC Flyway	Field	South side of perimeter just north of office	Air	Outdoor	Stationary	Field Sample	Pre	1322	7/16/2004			0	0	0.00448	< 0.00448	0	0	0 00448	< 0 00448	0	0	0.00448	< 0 00448		0	0	< 0.00448
FL-00075	N/A		KDC Flyway	Blank	NA	Air	N/A	Personal	Field Blank	N/A		7/16/2004																		
FL-00076	N/A		KDC Flyway	Blank	NA	Air	N/A	Personal	Lot Blank	N/A		7/16/2004																		
FL-00077	N/A	Water truck operator	KDC Flyway	Field	Grids B3 & B4	Air	Outdoor	Personal	Field Sample	N/A	946	7/16/2004	0.011																	
FL-00078	N/A	Water truck operator	KDC Flyway	Field	Grids B3 & B4	Air	Outdoor	Personal	Field Sample	N/A	83	7/16/2004	0.035																	
FL-00080	N/A	Excavator Operator	KDC Flyway	Field	Grids B3 & B4	Air	Outdoor	Personal	Field Sample	N/A	540	7/16/2004	0.008																	
FL-00081	N/A	Excavator Operator	KDC Flyway	Field	Grids B3 & B4	Air	Outdoor	Personal	Field Sample	N/A	59	7/16/2004	< 0.046																	
FL-00082	N/A	Excavator Operator	KDC Flyway	Field	Grids B3 & B4	Air	Outdoor	Personal	Field Sample	N/A	429	7/16/2004	0.006																	
FL-00083	N/A		KDC Flyway	Blank	NA	Air	N/A	Stationary	Field Blank	N/A		7/19/2004			0	0			0	0			0	0				0	0	
FL-00084	N/A		KDC Flyway	Blank	NA	Air	N/A	Stationary	Lot Blank	N/A		7/19/2004			0	0			0	0			0	0				0	0	
FL-00085	N/A		KDC Flyway	Field	North side of penmeter on fence post	Air	Outdoor	Stationary	Field Sample	Pre	1174	7/19/2004			0	0	0.00420	< 0.00420	0	0	0 00420	< 0.00420	0	0	0.00420	< 0.00420		0	0	< 0 00420
FL-00086	N/A		KDC Flyway	Field	West side of penmeter next to river on tree	Air	Outdoor	Stationary	Field Sample	Pre	1287	7/19/2004			0	0	0.00460	< 0.00460	0	0	0 00460	< 0.00460	0	0	0.00460	< 0.00460		0	0	< 0.00460
FL-00087	N/A		KDC Flyway	Field	South side of property near private housing on	Air	Outdoor	Stationary	Field Sample	Pre	1426	7/19/2004			0	0	0.00416	< 0.00416	0	0	0 00416	< 0.00416	0	0	0.00416	< 0.00416		0	0	< 0 00416
FL-00088	N/A		KDC Flyway	Field	East side of perimeter along highway 37 on fence	Air	Outdoor	Stationary	Field Sample	Pre	1273	7/19/2004			0	0	0 00466	< 0 00466	0	0	0 00466	< 0.00466	0	0	0.00466	< 0.00466		0	0	< 0 00466
FL-00089	N/A		KDC Flyway	Field	South side of perimeter north of office trailer on	Air	Outdoor	Stationary	Field Sample	Pre	1482	7/19/2004			0	0	0.00400	< 0.00400	0	0	0 00400	< 0.00400	0	0	0.00400	< 0.00400		0	0	< 0 00400
FL-00090	N/A	Truck Operator	KDC Flyway	Field	Grids C-6 & C-5	Air	Outdoor	Personal	Field Sample	N/A	583	7/19/2004	0.032																	
FL-00091	N/A	Truck Operator	KDC Flyway	Field	Grids C-8 & C-5	Air	Outdoor	Personal	Field Sample	N/A	59	7/19/2004	< 0.032																	
FL-00092	N/A	Truck Operator	KDC Flyway	Field	Grids C-6 & C-5	Air	Outdoor	Personal	Field Sample	N/A	350	7/19/2004	0.027																	
FL-00093	N/A	Water Hose Operator	KDC Flyway	Field	Grids C-4 & C-5	Air	Outdoor	Personal	Field Sample	N/A	614	7/19/2004	0.01																	
FL-00094	N/A	Water Hose Operator	KDC Flyway	Field	Grids C-4 & C-5	Air	Outdoor	Personal	Field Sample	N/A	92	7/19/2004	0.035																	
FL-00095	N/A	Water Hose Operator	KDC Flyway	Field	Grids C-4 & C-5	Air	Outdoor	Personal	Field Sample	N/A	390	7/19/2004	0 014																	
FL-00096	N/A		KDC Flyway	Field	North side of perimeter on fence post	Air	Outdoor	Stationary	Field Sample	Pre	1206	7/20/2004			0	0	0.00491	< 0.00491	0	0	0.00491	< 0.00491	0	0	0.00491	< 0.00491		0	0	< 0.00491
FL-00097	N/A		KDC Flyway	Field	West side of penmeter along river bank on tree	Air	Outdoor	Stationary	Field Sample	Pre	1324	7/20/2004			0	0	0.00447	< 0.00447	0	0	0.00447	< 0.00447	0	0	0 00447	< 0.00447		0	0	< 0.00447
FL-00098	N/A		KDC Flyway	Field	South side of property near private housing on	Air	Outdoor	Stationary	Field Sample	Pre	1742	7/20/2004			0	0	0.00425	< 0.00425	0	0	0.00425	< 0.00425	0	0	0.00425	< 0.00425		0	0	< 0.00425
FL-00099	N/A		KDC Flyway	Field	East side of perimeter along highway 37 on fence	Air	Outdoor	Stationary	Field Sample	Pre	1344	7/20/2004			0	0	0.00441	< 0.00441	0	0	0 00441	< 0.00441	0	0	0 00441	< 0 00441		0	0	< 0.00441
FL-00100	N/A		KDC Flyway	Field	South side of perimeter north of office trailer on	Air	Outdoor	Stationary	Field Sample	Pre	1724	7/20/2004			0	0	0.00429	< 0.00429	0	0	0 00429	< 0.00429	0	0	0.00429	< 0.00429		0	0	< 0 00429
FL-00101	N/A	Truck Operator	KDC Flyway	Field	Grid C-5	Air	Outdoor	Personal	Field Sample	N/A	593	7/20/2004	0.029																	
FL-00102	N/A	Truck Operator	KDC Flyway	Field	Grid C-5	Air	Outdoor	Personal	Field Sample	N/A	48	7/20/2004	< 0.057																	
FL-00103	N/A	Truck Operator	KDC Flyway	Field	Grid C-5	Air	Outdoor	Personal	Field Sample	N/A	342	7/20/2004	0.096																	
FL-00104	N/A	Decon Operator	KDC Flyway	Field	Grid C-5	Air	Outdoor	Personal	Field Sample	N/A	583	7/20/2004	0.005																	
FL-00105	N/A	Decon Operator	KDC Flyway	Field	Grid C-5	Air	Outdoor	Personal	Field Sample	N/A	59	7/20/2004	< 0.046																	
FL-00106	N/A	Decon Operator	KDC Flyway	Field	Grid C-5	Air	Outdoor	Personal	Field Sample	N/A	435	7/20/2004	< 0.006																	

Sample ID	Scenario	Task	Property Group (Location)	Sample Group	Location Description (Sub Location)	Media Type	Matrix	Sample Type	Category	Pre Post Clear	Vol (air=L) Area (dust=cm²)	Sample Date	PCM (METHOD - NIOSH 7400) Fibers/CC	Filter Status Non Analyzed	AHERA / ASTM 5755															
															Libby Amphiboles (LA)				Chrysotile (C)				Other Amphiboles (OA)				Total Asbestos			
															S<5u	S>5u	Analytical Sensitivity (Air = S/cc) or (Dust = S/cm²)	Asb conc (Air = S/cc) or (Dust = S/cm²)	S<5u	S>5u	Analytical Sensitivity (Air = S/cc) or (Dust = S/cm²)	Asb conc (Air = S/cc) or (Dust = S/cm²)	S<5u	S>5u	Analytical Sensitivity (Air = S/cc) or (Dust = S/cm²)	Asb conc (Air = S/cc) or (Dust = S/cm²)	Asbestos Type Identified	S<5u	S>5u	Asb conc (Air = S/cc) or (Dust = S/cm²)
FL-00107	N/A		KDC Flyway	Field	North side of penmeter on fence post	Air	Outdoor	Stationary	Field Sample	Pre	1277	7/21/2004			0	0	0.00464	< 0.00464	0	0	0.00464	< 0.00464	0	0	0.00464	< 0.00464		0	0	< 0.00464
FL-00108	N/A		KDC Flyway	Field	West side of perimeter next to river on tree	Air	Outdoor	Stationary	Field Sample	Pre	1063	7/21/2004			0	0	0.00465	< 0.00465	0	0	0.00465	< 0.00465	0	0	0.00465	< 0.00465		0	0	< 0.00465
FL-00109	N/A		KDC Flyway	Field	south of property near private housing on fence	Air	Outdoor	Stationary	Field Sample	Pre	1643	7/21/2004			0	0	0.00451	< 0.00451	0	0	0.00451	< 0.00451	0	0	0.00451	< 0.00451		0	0	< 0.00451
FL-00110	N/A		KDC Flyway	Field	East side of perimeter along highway 37 on fence	Air	Outdoor	Stationary	Field Sample	Pre	1231	7/21/2004			0	0	0.00482	< 0.00482	0	0	0.00482	< 0.00482	0	0	0.00482	< 0.00482		0	0	< 0.00482
FL-00111	N/A		KDC Flyway	Field	South side of primeter north of office trailer on	Air	Outdoor	Stationary	Field Sample	Pre	1672	7/21/2004			0	0	0.00443	< 0.00443	0	0	0.00443	< 0.00443	0	0	0.00443	< 0.00443		0	0	< 0.00443
FL-00112	N/A	Truck Operator	KDC Flyway	Field	Grids B2 & B3	Air	Outdoor	Personal	Field Sample	N/A	808	7/21/2004	0.012																	
FL-00113	N/A	Truck Operator	KDC Flyway	Field	Grids B2 & B3	Air	Outdoor	Personal	Field Sample	N/A	86	7/21/2004	< 0.032																	
FL-00114	N/A	Truck Operator	KDC Flyway	Field	Grids B2 & B3	Air	Outdoor	Personal	Field Sample	N/A	270	7/21/2004	0.017																	
FL-00115	N/A	Mine Site Pile Pusher	KDC Flyway	Field	Mine site	Air	Outdoor	Personal	Field Sample	N/A	646	7/21/2004	0.02																	
FL-00116	N/A	Flyway Helper	KDC Flyway	Field	Throughout flyway site	Air	Outdoor	Personal	Field Sample	N/A	48	7/21/2004	< 0.057																	
FL-00117	N/A	Flyway Helper	KDC Flyway	Field	Throughout flyway site	Air	Outdoor	Personal	Field Sample	N/A	372	7/21/2004	0.17																	
FL-00133	N/A		KDC Flyway	Field	North end of penmeter on fence post	Air	Outdoor	Stationary	Field Sample	Pre	1194	7/22/2004			0	0	0.00413	< 0.00413	0	0	0.00413	< 0.00413	0	0	0.00413	< 0.00413		0	0	< 0.00413
FL-00134	N/A		KDC Flyway	Field	West end of perimeter along river bank on tree	Air	Outdoor	Stationary	Field Sample	Pre	1279	7/22/2004			0	0	0.00463	< 0.00463	0	0	0.00463	< 0.00463	0	0	0.00463	< 0.00463		0	0	< 0.00463
FL-00135	N/A		KDC Flyway	Field	South of property near private housing on fence	Air	Outdoor	Stationary	Field Sample	Pre	1357	7/22/2004			0	0	0.00436	< 0.00436	0	0	0.00436	< 0.00436	0	0	0.00436	< 0.00436		0	0	< 0.00436
FL-00136	N/A		KDC Flyway	Field	East end of penmeter along highway 37 on fence	Air	Outdoor	Stationary	Field Sample	Pre	1322	7/22/2004			0	0	0.00448	< 0.00448	0	0	0.00448	< 0.00448	0	0	0.00448	< 0.00448		0	0	< 0.00448
FL-00137	N/A		KDC Flyway	Field	South of perimeter north of office prvate in	Air	Outdoor	Stationary	Field Sample	Pre	1331	7/22/2004			0	0	0.00445	< 0.00445	0	0	0.00445	< 0.00445	0	0	0.00445	< 0.00445		0	0	< 0.00445
FL-00138	N/A	Truck Operator	KDC Flyway	Field	Grid C4	Air	Outdoor	Personal	Field Sample	N/A	503	7/22/2004	0.012																	
FL-00139	N/A	Truck Operator	KDC Flyway	Field	Grid C4	Air	Outdoor	Personal	Field Sample	N/A	36	7/22/2004	< 0.075																	
FL-00140	N/A	Truck Operator	KDC Flyway	Field	Grid C4	Air	Outdoor	Personal	Field Sample	N/A	295	7/22/2004	< 0.009																	
FL-00141	N/A	Excavator Operator	KDC Flyway	Field	Grid C4	Air	Outdoor	Personal	Field Sample	N/A	496	7/22/2004	< 0.005																	
FL-00142	N/A	Excavator Operator	KDC Flyway	Field	Grid C4	Air	Outdoor	Personal	Field Sample	N/A	67	7/22/2004	0.19																	
FL-00143	N/A	Excavator Operator	KDC Flyway	Field	Grid C4	Air	Outdoor	Personal	Field Sample	N/A	312	7/22/2004	0.019																	
FL-00149	N/A		KDC Flyway	Field	North of penmeter on fence post	Air	Outdoor	Stationary	Field Sample	Pre	1248	7/23/2004			0	0	0.00475	< 0.00475	0	0	0.00475	< 0.00475	0	0	0.00475	< 0.00475		0	0	< 0.00475
FL-00150	N/A		KDC Flyway	Field	West of perimte on fence post next to river	Air	Outdoor	Stationary	Field Sample	Pre	1371	7/23/2004			0	0	0.00432	< 0.00432	0	0	0.00432	< 0.00432	0	0	0.00432	< 0.00432		0	0	< 0.00432
FL-00151	N/A		KDC Flyway	Field	South of property near prvate housing on fence	Air	Outdoor	Stationary	Field Sample	Pre	1013	7/23/2004			0	0	0.00488	< 0.00488	0	0	0.00488	< 0.00488	0	0	0.00488	< 0.00488		0	0	< 0.00488
FL-00152	N/A		KDC Flyway	Field	East of penmeter along highway 37 on fence post	Air	Outdoor	Stationary	Field Sample	Pre	1089	7/23/2004			0	0	0.00454	< 0.00454	0	0	0.00454	< 0.00454	0	0	0.00454	< 0.00454		0	0	< 0.00454
FL-00154	N/A	Truck Operator	KDC Flyway	Field	Grid D4	Air	Outdoor	Personal	Field Sample	N/A	647	7/23/2004	0.03																	
FL-00155	N/A	Truck Operator	KDC Flyway	Field	Grid D4	Air	Outdoor	Personal	Field Sample	N/A	89	7/23/2004	0.058																	
FL-00156	N/A	Truck Operator	KDC Flyway	Field	Grid D4	Air	Outdoor	Personal	Field Sample	N/A	328	7/23/2004	0.12																	
FL-00158	N/A	Water Hose Operator	KDC Flyway	Field	Grid D4	Air	Outdoor	Personal	Field Sample	N/A	50	7/23/2004	< 0.054																	
FL-00159	N/A	Water Hose Operator	KDC Flyway	Field	Grid D4	Air	Outdoor	Personal	Field Sample	N/A	352	7/23/2004	< 0.008																	
FL-00161	N/A		KDC Flyway	Blank	NA	Air	N/A	Personal	Field Blank	N/A		7/23/2004																		
FL-00163	N/A		KDC Flyway	Blank	NA	Air	N/A	Stationary	Field Blank	N/A		7/23/2004			0	0			0	0			0	0				0	0	

Sample ID	Scenario	Task	Property Group (Location)	Sample Group	Location Description (Sub Location)	Media Type	Matrix	Sample Type	Category	Pre Post Clear	Vol (air=L/ Area (dust=cm²)	Sample Date	PCM (METHOD - NIOSH 7400)	AHERA / ASTM 5755															
															Libby Amphiboles (LA)				Chrysotile (C)				Other Amphiboles (OA)				Total Asbestos			
													Fibers/CC	Filter Status Non Analyzed	S<5u	S>5u	Analytical Sensitivity (Air = S/cc) or (Dust = S/cm²)	Asb conc (Air = S/cc) or (Dust = S/cm²)	S<5u	S>5u	Analytical Sensitivity (Air = S/cc) or (Dust = S/cm²)	Asb conc (Air = S/cc) or (Dust = S/cm²)	S<5u	S>5u	Analytical Sensitivity (Air = S/cc) or (Dust = S/cm²)	Asb conc (Air = S/cc) or (Dust = S/cm²)	Asbestos Type Identified	S<5u	S>5u	Asb conc (Air = S/cc) or (Dust = S/cm²)
FL-00164	N/A		KDC Flyway	Field	South of perimeter north of office trailer on	Air	Outdoor	Stationary	Field Sample	Pre	595	7/23/2004			0	0	0.00498	< 0.00498	0	0	0.00498	< 0.00498	0	0	0.00498	< 0.00498		0	0	< 0.00498
FL-00165	N/A		KDC Flyway	Field	South of property near private housing on fence	Air	Outdoor	Stationary	Field Sample	Pre	522	7/23/2004		Damaged	0	0		< 0	0	0		< 0	0	0		< 0		0	0	< 0
FL-00166	N/A		KDC Flyway	Field	North side perimeter on fence post	Air	Outdoor	Stationary	Field Sample	Pre	1262	7/26/2004			0	0	0.00469	< 0.00469	0	0	0.00469	< 0.00469	0	0	0.00469	< 0.00469		0	0	< 0.00469
FL-00167	N/A		KDC Flyway	Field	West side perimeter next to river on tree branch	Air	Outdoor	Stationary	Field Sample	Pre	1359	7/26/2004			0	0	0.00436	< 0.00436	0	0	0.00436	< 0.00436	0	0	0.00436	< 0.00436		0	0	< 0.00436
FL-00168	N/A		KDC Flyway	Field	South of property near private housing	Air	Outdoor	Stationary	Field Sample	Pre	1393	7/26/2004			0	0	0.00426	< 0.00426	0	0	0.00426	< 0.00426	0	0	0.00426	< 0.00426		0	0	< 0.00426
FL-00169	N/A		KDC Flyway	Field	East of perimeter along highway 37 on fence post	Air	Outdoor	Stationary	Field Sample	Pre	1240	7/26/2004			0	0	0.00478	< 0.00478	0	0	0.00478	< 0.00478	0	0	0.00478	< 0.00478		0	0	< 0.00478
FL-00170	N/A		KDC Flyway	Field	South of perimeter north of office trailer on	Air	Outdoor	Stationary	Field Sample	Pre	1266	7/26/2004			0	0	0.00468	< 0.00468	0	0	0.00468	< 0.00468	0	0	0.00468	< 0.00468		0	0	< 0.00468
FL-00171	N/A		KDC Flyway	Blank	Blank	Air	N/A	Stationary	Field Blank	N/A		7/26/2004			0	0			0	0			0	0				0	0	
FL-00172	N/A	Truck Operator	KDC Flyway	Field	Grids D5 & C2	Air	Outdoor	Personal	Field Sample	N/A	625	7/26/2004	0.085																	
FL-00173	N/A	Truck Operator	KDC Flyway	Field	Grids D5 & C2	Air	Outdoor	Personal	Field Sample	N/A	88	7/26/2004	0.033																	
FL-00174	N/A	Truck Operator	KDC Flyway	Field	Grids D5 & C2	Air	Outdoor	Personal	Field Sample	N/A	291	7/26/2004	0.014																	
FL-00175	N/A	Decon Operator	KDC Flyway	Field	Grids D5 & C2	Air	Outdoor	Personal	Field Sample	N/A	861	7/26/2004	0.007																	
FL-00176	N/A	Decon Operator	KDC Flyway	Field	Grids D5 & C2	Air	Outdoor	Personal	Field Sample	N/A	91	7/26/2004	< 0.03																	
FL-00177	N/A	Decon Operator	KDC Flyway	Field	Grids D5 & C2	Air	Outdoor	Personal	Field Sample	N/A	545	7/26/2004	0.009																	
FL-00178	N/A		KDC Flyway	Blank	NA	Air	N/A	Personal	Field Blank	N/A		7/26/2004																		
FL-00187	N/A		KDC Flyway	Field	North perimeter	Air	Outdoor	Stationary	Field Sample	Pre	1210	7/27/2004			0	0	0.00490	< 0.00490	0	0	0.00490	< 0.00490	0	0	0.00490	< 0.00490		0	0	< 0.00490
FL-00188	N/A		KDC Flyway	Field	West perimeter	Air	Outdoor	Stationary	Field Sample	Pre	1299	7/27/2004			0	0	0.00456	< 0.00456	0	0	0.00456	< 0.00456	0	0	0.00456	< 0.00456		0	0	< 0.00456
FL-00189	N/A		KDC Flyway	Field	South of property	Air	Outdoor	Stationary	Field Sample	Pre	1329	7/27/2004			0	1	0.00446	0.00446	0	0	0.00446	< 0.00446	0	0	0.00446	< 0.00446		0	1	0.00446
FL-00190	N/A		KDC Flyway	Field	East perimeter	Air	Outdoor	Stationary	Field Sample	Pre	1212	7/27/2004			1	0	0.00489	0.00489	0	0	0.00489	< 0.00489	0	0	0.00489	< 0.00489		1	0	0.00489
FL-00191	N/A		KDC Flyway	Field	South perimeter north of office trailer	Air	Outdoor	Stationary	Field Sample	Pre	1208	7/27/2004			0	0	0.00490	< 0.00490	0	0	0.00490	< 0.00490	0	0	0.00490	< 0.00490		0	0	< 0.00490
FL-00192	N/A		KDC Flyway	Blank	NA	Air	N/A	Stationary	Field Blank	N/A		7/27/2004			0	0			0	0			0	0				0	0	
FL-00193	N/A	Truck Operator	KDC Flyway	Field	Grid D4	Air	Outdoor	Personal	Field Sample	N/A	638	7/27/2004	0.005																	
FL-00194	N/A	Truck Operator	KDC Flyway	Field	Grid D4	Air	Outdoor	Personal	Field Sample	N/A	76	7/27/2004	0.084																	
FL-00195	N/A	Truck Operator	KDC Flyway	Field	Grid D4	Air	Outdoor	Personal	Field Sample	N/A	250	7/27/2004	0.021																	
FL-00196	N/A	Pile Pushing/Misc	KDC Flyway	Field	Grid D4	Air	Outdoor	Personal	Field Sample	N/A	959	7/27/2004	0.008																	
FL-00197	N/A	Pile Pushing/Misc	KDC Flyway	Field	Grid D4	Air	Outdoor	Personal	Field Sample	N/A	87	7/27/2004	< 0.031																	
FL-00198	N/A	Pile Pushing/Misc	KDC Flyway	Field	Grid D4	Air	Outdoor	Personal	Field Sample	N/A	569	7/27/2004	0.021																	
FL-00199	N/A		KDC Flyway	Blank	NA	Air	N/A	Personal	Field Blank	N/A		7/27/2004																		
FL-00206	N/A		KDC Flyway	Field	North perimeter	Air	Outdoor	Stationary	Field Sample	Pre	1289	7/28/2004			0	0	0.00460	< 0.00460	0	0	0.00460	< 0.00460	0	0	0.00460	< 0.00460		0	0	< 0.00460
FL-00207	N/A		KDC Flyway	Field	West perimeter	Air	Outdoor	Stationary	Field Sample	Pre	1350	7/28/2004			1	0	0.00439	0.00439	0	0	0.00439	< 0.00439	0	0	0.00439	< 0.00439		1	0	0.00439
FL-00208	N/A		KDC Flyway	Field	South of property near private housing	Air	Outdoor	Stationary	Field Sample	Pre	1388	7/28/2004			0	0	0.00427	< 0.00427	0	0	0.00427	< 0.00427	0	0	0.00427	< 0.00427		0	0	< 0.00427
FL-00209	N/A		KDC Flyway	Field	East perimeter	Air	Outdoor	Stationary	Field Sample	Pre	1323	7/28/2004			0	0	0.00448	< 0.00448	0	0	0.00448	< 0.00448	0	0	0.00448	< 0.00448		0	0	< 0.00448
FL-00210	N/A		KDC Flyway	Field	South of perimeter north of office trailer on	Air	Outdoor	Stationary	Field Sample	Pre	1264	7/28/2004			0	0	0.00469	< 0.00469	0	0	0.00469	< 0.00469	0	0	0.00469	< 0.00469		0	0	< 0.00469
FL-00211	N/A		KDC Flyway	Blank	NA	Air	N/A	Stationary	Field Blank	N/A		7/28/2004			0	0			0	0			0	0				0	0	
FL-00212	N/A	Truck Operator	KDC Flyway	Field	D5 & E5	Air	Outdoor	Personal	Field Sample	N/A	720	7/28/2004	0.012																	
FL-00213	N/A	Truck Operator	KDC Flyway	Field	D5 & E5	Air	Outdoor	Personal	Field Sample	N/A	44	7/28/2004	< 0.061																	
FL-00214	N/A	Truck Operator	KDC Flyway	Field	D5 & E5	Air	Outdoor	Personal	Field Sample	N/A	381	7/28/2004	0.019																	
FL-00215	N/A	Excavator Operator	KDC Flyway	Field	Grids D5 & E5	Air	Outdoor	Personal	Field Sample	N/A	931	7/28/2004	0.019																	
FL-00216	N/A	Excavator Operator	KDC Flyway	Field	Grids D5 & D5	Air	Outdoor	Personal	Field Sample	N/A	84	7/28/2004	0.053																	
FL-00217	N/A	Excavator Operator	KDC Flyway	Field	Grids D5 & E5	Air	Outdoor	Personal	Field Sample	N/A	551	7/28/2004	0.021																	
FL-00218	N/A		KDC Flyway	Blank	NA	Air	N/A	Personal	Field Blank	N/A		7/28/2004																		
FL-00225	N/A		KDC Flyway	Field	North perimeter	Air	Outdoor	Stationary	Field Sample	Pre	1346	7/29/2004			0	0	0.00440	< 0.00440	0	0	0.00440	< 0.00440	0	0	0.00440	< 0.00440		0	0	< 0.00440
FL-00226	N/A		KDC Flyway	Field	West perimeter	Air	Outdoor	Stationary	Field Sample	Pre	1440	7/29/2004			0	0	0.00411	< 0.00411	0	0	0.00411	< 0.00411	0	0	0.00411	< 0.00411		0	0	< 0.00411

Criteria:

Sample ID	Scenario	Task	Property Group (Location)	Sample Group	Location Description (Sub Location)	Media Type	Matrix	Sample Type	Category	Pre Post Clear	Vol (air=L)/ Area (dust=cm²)	Sample Date	PCM (METHOD - NIOSH 7400)	AHERA / ASTM 5755															
															Libby Amphiboles (LA)				Chrysotile (C)				Other Amphiboles (OA)				Total Asbestos			
													Fibers/CC	Filter Status Non Analyzed	S<5u	S>5u	Analytical Sensitivity (Air = S/cc) or (Dust = S/cm²)	Asb conc (Air = S/cc) or (Dust = S/cm²)	S<5u	S>5u	Analytical Sensitivity (Air = S/cc) or (Dust = S/cm²)	Asb conc (Air = S/cc) or (Dust = S/cm²)	S<5u	S>5u	Analytical Sensitivity (Air = S/cc) or (Dust = S/cm²)	Asb conc (Air = S/cc) or (Dust = S/cm²)	Asbestos Type Identified	S<5u	S>5u	Asb conc (Air = S/cc) or (Dust = S/cm²)
FL-00227	N/A		KDC Flyway	Field	South of perimeter	Air	Outdoor	Stationary	Field Sample	Pre	1344	7/29/2004			0	0	0.00441	< 0.00441	0	0	0.00441	< 0.00441	0	0	0.00441	< 0.00441		0	0	< 0.00441
FL-00228	N/A		KDC Flyway	Field	East perimeter	Air	Outdoor	Stationary	Field Sample	Pre	1374	7/29/2004			0	0	0.00431	< 0.00431	0	0	0.00431	< 0.00431	0	0	0.00431	< 0.00431		0	0	< 0.00431
FL-00229	N/A		KDC Flyway	Field	North of office trailer	Air	Outdoor	Stationary	Field Sample	Pre	1312	7/29/2004			0	0	0.00451	< 0.00451	0	0	0.00451	< 0.00451	0	0	0.00451	< 0.00451		0	0	< 0.00451
FL-00230	N/A		KDC Flyway	Blank	NA	Air	N/A	Stationary	Field Blank	N/A		7/29/2004			0	0			0	0			0	0				0	0	
FL-00231	N/A	Truck Operator	KDC Flyway	Field	Grid E5	Air	Outdoor	Personal	Field Sample	N/A	680	7/29/2004	0.03																	
FL-00232	N/A	Truck Operator	KDC Flyway	Field	Grid E5	Air	Outdoor	Personal	Field Sample	N/A	76	7/29/2004	< 0.035																	
FL-00233	N/A	Truck Operator	KDC Flyway	Field	Grid E5	Air	Outdoor	Personal	Field Sample	N/A	148	7/29/2004	< 0.018																	
FL-00234	N/A	Water Hose Operator	KDC Flyway	Field	Grid E5	Air	Outdoor	Personal	Field Sample	N/A	980	7/29/2004	0.003																	
FL-00235	N/A	Water Hose Operator	KDC Flyway	Field	Grid E5	Air	Outdoor	Personal	Field Sample	N/A	87	7/29/2004	< 0.031																	
FL-00236	N/A	Water Hose Operator	KDC Flyway	Field	Grid E5	Air	Outdoor	Personal	Field Sample	N/A	217	7/29/2004	< 0.012																	
FL-00237	N/A		KDC Flyway	Blank	NA	Air	N/A	Personal	Field Blank	N/A		7/29/2004																		
FL-00240	N/A		KDC Flyway	Field	North perimeter	Air	Outdoor	Stationary	Field Sample	Pre	1252	7/30/2004			0	0	0.00473	< 0.00473	0	0	0.00473	< 0.00473	0	0	0.00473	< 0.00473		0	0	< 0.00473
FL-00241	N/A		KDC Flyway	Field	West perimeter	Air	Outdoor	Stationary	Field Sample	Pre	1252	7/30/2004			0	0	0.00473	< 0.00473	0	0	0.00473	< 0.00473	0	0	0.00473	< 0.00473		0	0	< 0.00473
FL-00242	N/A		KDC Flyway	Field	South of property near private housing	Air	Outdoor	Stationary	Field Sample	Pre	1250	7/30/2004			0	0	0.00474	< 0.00474	0	0	0.00474	< 0.00474	0	0	0.00474	< 0.00474		0	0	< 0.00474
FL-00243	N/A		KDC Flyway	Field	East perimeter	Air	Outdoor	Stationary	Field Sample	Pre	1252	7/30/2004			0	0	0.00473	< 0.00473	0	0	0.00473	< 0.00473	0	0	0.00473	< 0.00473		0	0	< 0.00473
FL-00244	N/A		KDC Flyway	Field	South of perimeter north of office trailer	Air	Outdoor	Stationary	Field Sample	Pre	1223	7/30/2004			0	0	0.00484	< 0.00484	0	0	0.00484	< 0.00484	0	0	0.00484	< 0.00484		0	0	< 0.00484
FL-00245	N/A		KDC Flyway	Blank	NA	Air	N/A	Stationary	Field Blank	N/A		7/30/2004			0	0			0	0			0	0				0	0	
FL-00246	N/A	Water truck operator	KDC Flyway	Field	Grid E5	Air	Outdoor	Personal	Field Sample	N/A	970	7/30/2004	0.011																	
FL-00247	N/A	Water truck operator	KDC Flyway	Field	Grid E5	Air	Outdoor	Personal	Field Sample	N/A	80	7/30/2004	< 0.034																	
FL-00248	N/A	Water truck operator	KDC Flyway	Field	Grid E5	Air	Outdoor	Personal	Field Sample	N/A	199	7/30/2004	0.015																	
FL-00249	N/A	Decon Operator	KDC Flyway	Field	Grid E5	Air	Outdoor	Personal	Field Sample	N/A	923	7/30/2004	0.09																	
FL-00250	N/A	Decon Operator	KDC Flyway	Field	Grid E5	Air	Outdoor	Personal	Field Sample	N/A	110	7/30/2004	0.027																	
FL-00251	N/A	Decon Operator	KDC Flyway	Field	Grid E5	Air	Outdoor	Personal	Field Sample	N/A	203	7/30/2004	0.048																	
FL-00252	N/A		KDC Flyway	Blank	NA	Air	N/A	Personal	Field Blank	N/A		7/30/2004																		
FL-00253	N/A		KDC Flyway	Field	North perimeter	Air	Outdoor	Stationary	Field Sample	Pre	1254	8/2/2004			0	0	0.00472	< 0.00472	0	0	0.00472	< 0.00472	0	0	0.00472	< 0.00472		0	0	< 0.00472
FL-00254	N/A		KDC Flyway	Field	West perimeter	Air	Outdoor	Stationary	Field Sample	Pre	1309	8/2/2004			0	0	0.00452	< 0.00452	0	0	0.00452	< 0.00452	0	0	0.00452	< 0.00452		0	0	< 0.00452
FL-00255	N/A		KDC Flyway	Field	South of property	Air	Outdoor	Stationary	Field Sample	Pre	1309	8/2/2004			0	0	0.00452	< 0.00452	0	0	0.00452	< 0.00452	0	0	0.00452	< 0.00452		0	0	< 0.00452
FL-00256	N/A		KDC Flyway	Field	East perimeter	Air	Outdoor	Stationary	Field Sample	Pre	1316	8/2/2004			0	0	0.00450	< 0.00450	0	0	0.00450	< 0.00450	0	0	0.00450	< 0.00450		0	0	< 0.00450
FL-00257	N/A		KDC Flyway	Field	South perimeter north of office trailer	Air	Outdoor	Stationary	Field Sample	Pre	1259	8/2/2004			0	0	0.00470	< 0.00470	0	0	0.00470	< 0.00470	0	0	0.00470	< 0.00470		0	0	< 0.00470
FL-00258	N/A		KDC Flyway	Blank	Blank	Air	N/A	Stationary	Field Blank	N/A		8/2/2004			0	0			0	0			0	0				0	0	
FL-00260	N/A	Truck Operator	KDC Flyway	Field	Grid E5	Air	Outdoor	Personal	Field Sample	N/A	488	8/2/2004	0.021																	
FL-00261	N/A	Truck Operator	KDC Flyway	Field	Grid E5	Air	Outdoor	Personal	Field Sample	N/A	36	8/2/2004	< 0.075																	
FL-00262	N/A	Truck Operator	KDC Flyway	Field	Grid E5	Air	Outdoor	Personal	Field Sample	N/A	191	8/2/2004	0.023																	
FL-00263	N/A	Excavator Operator	KDC Flyway	Field	Grid E5	Air	Outdoor	Personal	Field Sample	N/A	676	8/2/2004	0.026																	
FL-00264	N/A	Excavator Operator	KDC Flyway	Field	Grid E5	Air	Outdoor	Personal	Field Sample	N/A	78	8/2/2004	0.23																	
FL-00265	N/A	Excavator Operator	KDC Flyway	Field	Grid E5	Air	Outdoor	Personal	Field Sample	N/A	367	8/2/2004	0.071																	
FL-00266	N/A		KDC Flyway	Blank	Blank	Air	N/A	Personal	Field Blank	N/A		8/2/2004																		
FL-00268	N/A		KDC Flyway	Field	North perimeter	Air	Outdoor	Stationary	Field Sample	Pre	1243	8/3/2004			0	0	0.00477	< 0.00477	0	0	0.00477	< 0.00477	0	0	0.00477	< 0.00477		0	0	< 0.00477
FL-00269	N/A		KDC Flyway	Field	West perimeter	Air	Outdoor	Stationary	Field Sample	Pre	1298	8/3/2004			0	0	0.00456	< 0.00456	0	0	0.00456	< 0.00456	0	0	0.00456	< 0.00456		0	0	< 0.00456
FL-00270	N/A		KDC Flyway	Field	South of property near private housing	Air	Outdoor	Stationary	Field Sample	Pre	1322	8/3/2004			0	0	0.00448	< 0.00448	0	0	0.00448	< 0.00448	0	0	0.00448	< 0.00448		0	0	< 0.00448
FL-00271	N/A		KDC Flyway	Field	East perimeter	Air	Outdoor	Stationary	Field Sample	Pre	1294	8/3/2004			0	0	0.00458	< 0.00458	0	0	0.00458	< 0.00458	0	0	0.00458	< 0.00458		0	0	< 0.00458
FL-00272	N/A		KDC Flyway	Field	South perimeter north of office trailer	Air	Outdoor	Stationary	Field Sample	Pre	1208	8/3/2004			0	0	0.00490	< 0.00490	0	0	0.00490	< 0.00490	0	0	0.00490	< 0.00490		0	0	< 0.00490
FL-00273	N/A		KDC Flyway	Blank	NA	Air	N/A	Stationary	Field Blank	N/A		8/3/2004			0	0			0	0			0	0				0	0	
FL-00274	N/A	Truck Operator	KDC Flyway	Field	Grid E5	Air	Outdoor	Personal	Field Sample	N/A	570	8/3/2004	0.015																	
FL-00275	N/A	Truck Operator	KDC Flyway	Field	Grid E5	Air	Outdoor	Personal	Field Sample	N/A	80	8/3/2004	0.034																	
FL-00276	N/A	Truck Operator	KDC Flyway	Field	Grid E5	Air	Outdoor	Personal	Field Sample	N/A	306	8/3/2004	0.021																	
FL-00277	N/A	Decon Operator	KDC Flyway	Field	Grid E-5	Air	Outdoor	Personal	Field Sample	N/A	850	8/3/2004	0.014																	
FL-00278	N/A	Decon Operator	KDC Flyway	Field	Grid E-5	Air	Outdoor	Personal	Field Sample	N/A	86	8/3/2004	0.031																	
FL-00279	N/A	Decon Operator	KDC Flyway	Field	Grid E-5	Air	Outdoor	Personal	Field Sample	N/A	432	8/3/2004	< 0.006																	
FL-00280	N/A		KDC Flyway	Blank	NA	Air	N/A	Personal	Field Blank	N/A		8/3/2004																		

Criteria:

Server-Database: \\204.47.48.36\Libby2

Sample ID	Scenario	Task	Property Group (Location)	Sample Group	Location Description (Sub Location)	Media Type	Matrix	Sample Type	Category	Pre Post Clear	Vol (air=L) Area (dust=cm²)	Sample Date	PCM (METHOD - NIOSH 7400) Fibers/CC	AHERA / ASTM 5755 Filter Status Non Analyzed	Libby Amphiboles (LA) S<5u	LA S>5u	LA Analytical Sensitivity (Air = S/cc) or (Dust = S/cm²)	LA Asb conc (Air = S/cc) or (Dust = S/cm²)	Chrysotile (C) S<5u	C S>5u	C Analytical Sensitivity (Air = S/cc) or (Dust = S/cm²)	C Asb conc (Air = S/cc) or (Dust = S/cm²)	Other Amphiboles (OA) S<5u	OA S>5u	OA Analytical Sensitivity (Air = S/cc) or (Dust = S/cm²)	OA Asb conc (Air = S/cc) or (Dust = S/cm²)	Total Asbestos Asbestos Type Identified	Total S<5u	Total S>5u	Total Asb conc (Air = S/cc) or (Dust = S/cm²)
FL-00284	N/A		KDC Flyway	Field	North penmeter	Air	Outdoor	Stationary	Field Sample	Pre	980	8/4/2004			0	0		< 0.00490	0	0		< 0.00490	0	0		< 0.00490		0	0	< 0.00490
FL-00285	N/A		KDC Flyway	Field	West perimeter	Air	Outdoor	Stationary	Field Sample	Pre	1329	8/4/2004			0	0	0.00446	< 0.00446	0	0	0.00446	< 0.00446	0	0	0.00446	< 0.00446		0	0	< 0.00446
FL-00286	N/A		KDC Flyway	Field	South of property near private housing	Air	Outdoor	Stationary	Field Sample	Pre	1333	8/4/2004			0	0	0.00444	< 0.00444	0	0	0.00444	< 0.00444	0	0	0.00444	< 0.00444		0	0	< 0.00444
FL-00287	N/A		KDC Flyway	Field	East perimeter	Air	Outdoor	Stationary	Field Sample	Pre	1275	8/4/2004			0	0	0.00465	< 0.00465	0	0	0.00465	< 0.00465	0	0	0.00465	< 0.00465		0	0	< 0.00465
FL-00288	N/A		KDC Flyway	Field	South penmeter north of office trailer	Air	Outdoor	Stationary	Field Sample	Pre	1216	8/4/2004			0	0	0.00487	< 0.00487	0	0	0.00487	< 0.00487	0	0	0.00487	< 0.00487		0	0	< 0.00487
FL-00289	N/A		KDC Flyway	Blank	NA	Air	N/A	Stationary	Field Blank	N/A		8/4/2004			0	0			0	0			0	0				0	0	
FL-00290	N/A	Truck Operator	KDC Flyway	Field	Grids E5 & C3	Air	Outdoor	Personal	Field Sample	N/A	456	8/4/2004	0.012																	
FL-00291	N/A	Truck Operator	KDC Flyway	Field	Grids E5 & C3	Air	Outdoor	Personal	Field Sample	N/A	44	8/4/2004	0.16																	
FL-00292	N/A	Truck Operator	KDC Flyway	Field	Grids E5 & C3	Air	Outdoor	Personal	Field Sample	N/A	314	8/4/2004	0.03																	
FL-00293	N/A	Water Hose Operator	KDC Flyway	Field	Grids E-5 & C-3	Air	Outdoor	Personal	Field Sample	N/A	515	8/4/2004	0.007																	
FL-00294	N/A	Water Hose Operator	KDC Flyway	Field	Grids E-5 & C-3	Air	Outdoor	Personal	Field Sample	N/A	96	8/4/2004	0.049																	
FL-00296	N/A		KDC Flyway	Blank	NA	Air	N/A	Personal	Field Blank	N/A		8/4/2004																		
FL-00303	N/A		KDC Flyway	Field	North perimeter	Air	Outdoor	Stationary	Field Sample	Pre	1222	8/5/2004			0	0	0.00485	< 0.00485	0	0	0.00485	< 0.00485	0	0	0.00485	< 0.00485		0	0	< 0.00485
FL-00304	N/A		KDC Flyway	Field	West perimeter	Air	Outdoor	Stationary	Field Sample	Pre	1278	8/5/2004			0	0	0.00463	< 0.00463	0	0	0.00463	< 0.00463	0	0	0.00463	< 0.00463		0	0	< 0.00463
FL-00305	N/A		KDC Flyway	Field	South of property near private housing	Air	Outdoor	Stationary	Field Sample	Pre	1291	8/5/2004			1	0	0.00459	0.00459	0	0	0.00459	< 0.00459	0	0	0.00459	< 0.00459		1	0	0.00459
FL-00306	N/A		KDC Flyway	Field	East perimeter	Air	Outdoor	Stationary	Field Sample	Pre	1269	8/5/2004			0	0	0.00467	< 0.00467	0	0	0.00467	< 0.00467	0	0	0.00467	< 0.00467		0	0	< 0.00467
FL-00307	N/A		KDC Flyway	Field	South perimeter north of office trailer	Air	Outdoor	Stationary	Field Sample	Pre	1284	8/5/2004			0	0	0.00461	< 0.00461	0	0	0.00461	< 0.00461	0	0	0.00461	< 0.00461		0	0	< 0.00461
FL-00308	N/A		KDC Flyway	Blank	NA	Air	N/A	Stationary	Field Blank	Pre		8/5/2004			0	0			0	0			0	0				0	0	
FL-00309	N/A	Truck Operator	KDC Flyway	Field	Grids D2, E5 & C3	Air	Outdoor	Personal	Field Sample	N/A	504	8/5/2004	0.009																	
FL-00310	N/A	Truck Operator	KDC Flyway	Field	Grids D2, E5 & C3	Air	Outdoor	Personal	Field Sample	N/A	51	8/5/2004	< 0.053																	
FL-00311	N/A	Truck Operator	KDC Flyway	Field	Grids D2, E5 & C3	Air	Outdoor	Personal	Field Sample	N/A	416	8/5/2004	0.027																	
FL-00312	N/A	Mine Pile Pusher	KDC Flyway	Field	Grids D2, E5 & C3	Air	Outdoor	Personal	Field Sample	N/A	548	8/5/2004	0.045																	
FL-00313	N/A	Mine Pile Pusher	KDC Flyway	Field	Grids D2, E5 & C3	Air	Outdoor	Personal	Field Sample	N/A	85	8/5/2004	0.055																	
FL-00314	N/A	Mine Pile Pusher	KDC Flyway	Field	Grids D2, E5 & C3	Air	Outdoor	Personal	Field Sample	N/A	638	8/5/2004	0.015																	
FL-00315	N/A		KDC Flyway	Blank	NA	Air	N/A	Personal	Field Blank	N/A		8/5/2004																		
FL-00323	N/A		KDC Flyway	Field	North perimeter	Air	Outdoor	Stationary	Field Sample	Pre	1302	8/6/2004			0	2	0.00455	0.00910	0	0	0.00455	< 0.00455	0	0	0.00455	< 0.00455		0	2	0.00910
FL-00324	N/A		KDC Flyway	Field	West perimeter	Air	Outdoor	Stationary	Field Sample	Pre	1363	8/6/2004			0	0	0.00435	< 0.00435	0	0	0.00435	< 0.00435	0	0	0.00435	< 0.00435		0	0	< 0.00435
FL-00325	N/A		KDC Flyway	Field	South of property near private housing	Air	Outdoor	Stationary	Field Sample	Pre	1376	8/6/2004			0	0	0.00430	< 0.00430	0	0	0.00430	< 0.00430	0	0	0.00430	< 0.00430		0	0	< 0.00430
FL-00326	N/A		KDC Flyway	Field	East perimeter	Air	Outdoor	Stationary	Field Sample	Pre	1406	8/6/2004			0	0	0.00421	< 0.00421	0	0	0.00421	< 0.00421	0	0	0.00421	< 0.00421		0	0	< 0.00421
FL-00327	N/A		KDC Flyway	Field	South penmeter north of office trailer	Air	Outdoor	Stationary	Field Sample	Pre	1321	8/6/2004			0	0	0.00448	< 0.00448	0	0	0.00448	< 0.00448	0	0	0.00448	< 0.00448		0	0	< 0.00448
FL-00328	N/A		KDC Flyway	Blank	NA	Air	N/A	Stationary	Field Blank	N/A		8/6/2004			0	0			0	0			0	0				0	0	
FL-00329	N/A	Truck Operator	KDC Flyway	Field	Grids C3, D2	Air	Outdoor	Personal	Field Sample	N/A	394	8/6/2004	0.078																	
FL-00330	N/A	Truck Operator	KDC Flyway	Field	Grids C3, D2	Air	Outdoor	Personal	Field Sample	N/A	80	8/6/2004	0.064																	
FL-00331	N/A	Truck Operator	KDC Flyway	Field	Grids C3, D2	Air	Outdoor	Personal	Field Sample	N/A	325	8/6/2004	0.018																	
FL-00332	N/A	Excavator Operator	KDC Flyway	Field	Grids C3, D2	Air	Outdoor	Personal	Field Sample	N/A	708	8/6/2004	0.011																	
FL-00333	N/A	Excavator Operator	KDC Flyway	Field	Grids C3, D2	Air	Outdoor	Personal	Field Sample	N/A	78	8/6/2004	< 0.035																	
FL-00334	N/A	Excavator Operator	KDC Flyway	Field	Grids C3, D2	Air	Outdoor	Personal	Field Sample	N/A	578	8/6/2004	0.01																	
FL-00335	N/A		KDC Flyway	Blank	NA	Air	N/A	Personal	Field Blank	N/A		8/6/2004																		
FL-00339	N/A		KDC Flyway	Field	North penmeter	Air	Outdoor	Stationary	Field Sample	Pre	1265	8/9/2004			0	0	0.00468	< 0.00468	0	0	0.00468	< 0.00468	0	0	0.00468	< 0.00468		0	0	< 0.00468
FL-00340	N/A		KDC Flyway	Field	West perimeter	Air	Outdoor	Stationary	Field Sample	Pre	1289	8/9/2004			0	0	0.00460	< 0.00460	0	0	0.00460	< 0.00460	0	0	0.00460	< 0.00460		0	0	< 0.00460
FL-00341	N/A		KDC Flyway	Field	South of property near private housing	Air	Outdoor	Stationary	Field Sample	Pre	1339	8/9/2004			0	0	0.00442	< 0.00442	0	0	0.00442	< 0.00442	0	0	0.00442	< 0.00442		0	0	< 0.00442
FL-00342	N/A		KDC Flyway	Field	East penmeter	Air	Outdoor	Stationary	Field Sample	Pre	1310	8/9/2004			0	0	0.00452	< 0.00452	0	0	0.00452	< 0.00452	0	0	0.00452	< 0.00452		0	0	< 0.00452
FL-00343	N/A		KDC Flyway	Field	South penmeter north of office trailer	Air	Outdoor	Stationary	Field Sample	Pre	1362	8/9/2004			0	0	0.00435	< 0.00435	0	0	0.00435	< 0.00435	0	0	0.00435	< 0.00435		0	0	< 0.00435
FL-00344	N/A		KDC Flyway	Blank	NA	Air	N/A	Stationary	Field Blank	N/A		8/9/2004			0	0			0	0			0	0				0	0	
FL-00345	N/A	Truck Operator	KDC Flyway	Field	Grids E-2 & F-2	Air	Outdoor	Personal	Field Sample	N/A	562	8/9/2004	0.016																	
FL-00346	N/A	Truck Operator	KDC Flyway	Field	Grids E-2 & F-2	Air	Outdoor	Personal	Field Sample	N/A	132	8/9/2004	< 0.02																	
FL-00347	N/A	Truck Operator	KDC Flyway	Field	Grids E-2 & F-2	Air	Outdoor	Personal	Field Sample	N/A	428	8/9/2004	0.011																	
FL-00348	N/A	Decon Operator	KDC Flyway	Field	Grids E-2 & F-2	Air	Outdoor	Personal	Field Sample	N/A	590	8/9/2004	< 0.005																	
FL-00349	N/A	Decon Operator	KDC Flyway	Field	E-2 & F-2	Air	Outdoor	Personal	Field Sample	N/A	75	8/9/2004	< 0.036																	
FL-00351	N/A		KDC Flyway	Blank	NA	Air	N/A	Personal	Field Blank	N/A		8/9/2004																		

Sample ID	Scenario	Task	Property Group (Location)	Sample Group	Location Description (Sub Location)	Media Type	Matrix	Sample Type	Category	Pre Post Clear	Vol (air=L/y Area (dust=cm²)	Sample Date	PCM (METHOD - NIOSH 7400) Fibers/CC	Filter Status Non Analyzed	AHERA / ASTM 5755													
															Libby Amphiboles (LA)				Chrysotile (C)				Other Amphiboles (OA)				Total Asbestos			
															S<5u	S>5u	Analytical Sensitivity (Air = S/cc) or (Dust = S/cm²)	Asb conc (Air = S/cc) or (Dust = S/cm²)	S<5u	S>5u	Analytical Sensitivity (Air = S/cc) or (Dust = S/cm²)	Asb conc (Air = S/cc) or (Dust = S/cm²)	S<5u	S>5u	Analytical Sensitivity (Air = S/cc) or (Dust = S/cm²)	Asb conc (Air = S/cc) or (Dust = S/cm²)	Asbestos Type Identified	S<5u	S>5u	Asb conc (Air = S/cc) or (Dust = S/cm²)
FL-00357	N/A		KDC Flyway	Field	North perimeter	Air	Outdoor	Stationary	Field Sample	Pre	1241	8/10/2004			0	0	0 00477	< 0.00477	0	0	0 00477	< 0.00477	0	0	0.00477	< 0.00477		0	0	< 0.00477
FL-00358	N/A		KDC Flyway	Field	West perimeter	Air	Outdoor	Stationary	Field Sample	Pre	1298	8/10/2004			0	0	0.00456	< 0.00456	0	0	0 00456	< 0.00456	0	0	0.00456	< 0 00456		0	0	< 0.00456
FL-00359	N/A		KDC Flyway	Field	South of property near private housing	Air	Outdoor	Stationary	Field Sample	Pre	1273	8/10/2004			0	0	0 00465	< 0.00465	0	0	0.00465	< 0 00465	0	0	0 00465	< 0 00465		0	0	< 0 00465
FL-00360	N/A		KDC Flyway	Field	East perimeter	Air	Outdoor	Stationary	Field Sample	Pre	1247	8/10/2004			0	0	0.00475	< 0.00475	0	0	0.00475	< 0.00475	0	0	0.00475	< 0.00475		0	0	< 0 00475
FL-00361	N/A		KDC Flyway	Field	South perimeter north of office trailer	Air	Outdoor	Stationary	Field Sample	Pre	1334	8/10/2004			0	0	0 00444	< 0.00444	0	0	0.00444	< 0.00444	0	0	0.00444	< 0 00444		0	0	< 0.00444
FL-00362	N/A		KDC Flyway	Blank	NA	Air	N/A	Stationary	Field Blank	N/A		8/10/2004			0	0			0	0			0	0				0	0	
FL-00363	N/A	Truck Operator	KDC Flyway	Field	Grids F-2 & E-5	Air	Outdoor	Personal	Field Sample	N/A	580	8/10/2004	0.034																	
FL-00364	N/A	Truck Operator	KDC Flyway	Field	Grids F-2 & E-5	Air	Outdoor	Personal	Field Sample	N/A	68	8/10/2004	0.047																	
FL-00365	N/A	Truck Operator	KDC Flyway	Field	Grids F-2 & E-5	Air	Outdoor	Personal	Field Sample	N/A	372	8/10/2004	0.11																	
FL-00366	N/A	Miscellaneous Tasks	KDC Flyway	Field	Grids F-2 & E-5	Air	Outdoor	Personal	Field Sample	N/A	535	8/10/2004	0 006																	
FL-00367	N/A	Miscellaneous Tasks	KDC Flyway	Field	Grids F-2 & E-5	Air	Outdoor	Personal	Field Sample	N/A	94	8/10/2004	< 0.029																	
FL-00368	N/A	Miscellaneous Tasks	KDC Flyway	Field	Grids F-2 & E-5	Air	Outdoor	Personal	Field Sample	N/A	627	8/10/2004	< 0.004																	
FL-00369	N/A		KDC Flyway	Blank	NA	Air	N/A	Personal	Field Blank	N/A		8/10/2004																		
FL-00375	N/A		KDC Flyway	Field	North perimeter	Air	Outdoor	Stationary	Field Sample	Pre	1216	8/10/2004			0	1	0.00487	0 00487	0	0	0.00487	< 0.00487	0	0	0 00487	< 0.00487		0	1	0.00487
FL-00376	N/A		KDC Flyway	Field	West perimeter	Air	Outdoor	Stationary	Field Sample	Pre	1273	8/10/2004			0	0	0 00465	< 0.00465	0	0	0.00465	< 0.00465	0	0	0 00465	< 0.00465		0	0	< 0 00465
FL-00377	N/A		KDC Flyway	Field	South of property near private housing	Air	Outdoor	Stationary	Field Sample	Pre	1331	8/10/2004			0	0	0 00445	< 0.00445	0	0	0.00445	< 0.00445	0	0	0.00445	< 0.00445		0	0	< 0 00445
FL-00378	N/A		KDC Flyway	Field	East perimeter	Air	Outdoor	Stationary	Field Sample	Pre	1243	8/11/2004			0	0	0 00477	< 0.00477	0	0	0 00477	< 0.00477	0	0	0.00477	< 0.00477		0	0	< 0.00477
FL-00379	N/A		KDC Flyway	Field	South perimeter north of office trailer	Air	Outdoor	Stationary	Field Sample	Pre	1366	8/11/2004			0	0	0 00434	< 0.00434	0	0	0.00434	< 0.00434	0	0	0.00434	< 0.00434		0	0	< 0 00434
FL-00380	N/A		KDC Flyway	Blank	NA	Air	N/A	Stationary	Field Blank	N/A		8/11/2004			0	0			0	0			0	0				0	0	
FL-00381	N/A	Excavator Operator	KDC Flyway	Field	Grid E-5 & D-3	Air	Outdoor	Personal	Field Sample	N/A	662	8/11/2004	0.004		0	0	0 00447	< 0.00447	0	0	0.00447	< 0.00447	0	0	0.00447	< 0.00447		0	0	< 0.00447
FL-00382	N/A	Excavator Operator	KDC Flyway	Field	Grid E-5 & D-3	Air	Outdoor	Personal	Field Sample	N/A	74	8/11/2004	< 0.036																	
FL-00383	N/A	Excavator Operator	KDC Flyway	Field	Grid E-5 & D-3	Air	Outdoor	Personal	Field Sample	N/A	419	8/11/2004	< 0 006																	
FL-00384	N/A	Water Hose Operator	KDC Flyway	Field	Grid E-5 & D-3	Air	Outdoor	Personal	Field Sample	N/A	693	8/11/2004	< 0 004																	
FL-00385	N/A	Water Hose Operator	KDC Flyway	Field	Grid E-5 & D-3	Air	Outdoor	Personal	Field Sample	N/A	74	8/11/2004	< 0 036																	
FL-00386	N/A	Water Hose Operator	KDC Flyway	Field	Grid E-5 & D-3	Air	Outdoor	Personal	Field Sample	N/A	454	8/11/2004	< 0 006																	
FL-00387	N/A		KDC Flyway	Blank	NA	Air	N/A	Personal	Field Blank	N/A		8/11/2004																		
FL-00390	N/A		KDC Flyway	Field	North perimeter	Air	Outdoor	Stationary	Field Sample	Pre	1242	8/12/2004			0	0	0 00477	< 0 00477	0	0	0 00477	< 0 00477	0	0	0 00477	< 0 00477		0	0	< 0 00477
FL-00391	N/A		KDC Flyway	Field	West perimeter	Air	Outdoor	Stationary	Field Sample	Pre	1335	8/12/2004			0	0	0 00444	< 0 00444	0	0	0 00444	< 0 00444	0	0	0 00444	< 0 00444		0	0	< 0 00444
FL-00392	N/A		KDC Flyway	Field	South of property near private housing	Air	Outdoor	Stationary	Field Sample	Pre	1314	8/12/2004			0	0	0 00451	< 0 00451	0	0	0 00451	< 0 00451	0	0	0 00451	< 0 00451		0	0	< 0 00451
FL-00393	N/A		KDC Flyway	Field	East perimeter	Air	Outdoor	Stationary	Field Sample	Pre	1255	8/12/2004			0	0	0 00472	< 0 00472	0	0	0 00472	< 0 00472	0	0	0 00472	< 0 00472		0	0	< 0 00472
FL-00394	N/A		KDC Flyway	Field	South perimeter north of office trailer	Air	Outdoor	Stationary	Field Sample	Pre	1309	8/12/2004			0	0	0 00452	< 0 00452	0	0	0 00452	< 0 00452	0	0	0 00452	< 0 00452		0	0	< 0 00452
FL-00395	N/A		KDC Flyway	Blank	NA	Air	N/A	Stationary	Field Blank	N/A		8/12/2004			0	0			0	0			0	0				0	0	
FL-00396	N/A		KDC Flyway	Blank	NA	Air	N/A	Stationary	Field Blank	N/A		8/12/2004			0	0			0	0			0	0				0	0	
FL-00397	N/A	Excauator Operator	KDC Flyway	Field	Grids E-4 & F-2 & E-3	Air	Outdoor	Personal	Field Sample	N/A	623	8/12/2004	0 005		0	0	0 00475	< 0 00475	0	0	0 00475	< 0 00475	0	0	0 00475	< 0 00475		0	0	< 0 00475
FL-00398	N/A	Excauator Operator	KDC Flyway	Field	Grids E-4 & F-2 & E3	Air	Outdoor	Personal	Field Sample	N/A	77	8/12/2004	0 045																	
FL-00400	N/A	Water Hose Operator	KDC Flyway	Field	Grids E-4 & F-2 & E3	Air	Outdoor	Personal	Field Sample	N/A	722	8/12/2004	< 0 004																	
FL-00401	N/A	Water Hose Operator	KDC Flyway	Field	Grids E-4 & F-2 & E3	Air	Outdoor	Personal	Field Sample	N/A	92	8/12/2004	< 0 029																	
FL-00402	N/A	Water Hose Operator	KDC Flyway	Field	Grids E-4 & F-2 & E3	Air	Outdoor	Personal	Field Sample	N/A	460	8/12/2004	0 006																	
FL-00403	N/A		KDC Flyway	Blank	NA	Air	N/A	Personal	Field Blank	N/A		8/12/2004																		
FL-00404	N/A		KDC Flyway	Blank	NA	Air	N/A	Personal	Field Blank	N/A		8/12/2004																		
FL-00411	N/A		KDC Flyway	Field	North Perimeter	Air	Outdoor	Stationary	Field Sample	Pre	1271	8/13/2004			0	0	0 00466	< 0 00466	0	0	0 00466	< 0 00466	0	0	0 00466	< 0 00466		0	0	< 0 00470
FL-00412	N/A		KDC Flyway	Field	West perimeter	Air	Outdoor	Stationary	Field Sample	Pre	1364	8/13/2004			0	0	0 00434	< 0 00434	0	0	0 00434	< 0 00434	0	0	0 00434	< 0 00434		0	0	< 0 00430
FL-00413	N/A		KDC Flyway	Field	South of Property near private housing	Air	Outdoor	Stationary	Field Sample	Pre	1275	8/13/2004			0	0	0 00465	< 0 00465	0	0	0 00465	< 0 00465	0	0	0 00465	< 0 00465		0	0	< 0 00460
FL-00414	N/A		KDC Flyway	Field	East perimeter	Air	Outdoor	Stationary	Field Sample	Pre	1263	8/13/2004			0	0	0 00469	< 0 00469	0	0	0 00469	< 0 00469	0	0	0 00469	< 0 00469		0	0	< 0 00470
FL-00415	N/A		KDC Flyway	Field	South perimeter North of office trailer	Air	Outdoor	Stationary	Field Sample	Pre	1342	8/13/2004			0	0	0 00441	< 0 00441	0	0	0 00441	< 0 00441	0	0	0 00441	< 0 00441		0	0	< 0 00440
FL-00416	N/A		KDC Flyway	Blank	NA	Air	N/A	Stationary	Field Blank	N/A		8/13/2004			0	0			0	0			0	0				0	0	
FL-00417	N/A	Excavator Operator	KDC Flyway	Field	Grids E3 & E4	Air	Outdoor	Personal	Field Sample	N/A	638	8/13/2004	0 009		0	0	0 00464	< 0 00464	0	0	0 00464	< 0 00464	0	0	0 00464	< 0 00464		0	0	< 0 00460
FL-00418	N/A	Excavator Operator	KDC Flyway	Field	Grids E3 & E4	Air	Outdoor	Personal	Field Sample	N/A	59	8/13/2004	< 0 046																	
FL-00419	N/A	Excavator Operator	KDC Flyway	Field	Grids E3 & E4	Air	Outdoor	Personal	Field Sample	N/A	345	8/13/2004	0 009																	
FL-00420	N/A	Water Hose Operator	KDC Flyway	Field	Grids E3 & E4	Air	Outdoor	Personal	Field Sample	N/A	725	8/13/2004	< 0.004																	

Criteria:

Server-Database: \\204.47.48.36\Libby2

															AHERA / ASTM 5755																		
													PCM (METHOD - NIOSH 7400)		Libby Amphiboles (LA)				Chrysotile (C)				Other Amphiboles (OA)				Total Asbestos			
Sample ID	Scenario	Task	Property Group (Location)	Sample Group	Location Description (Sub Location)	Media Type	Matrix	Sample Type	Category	Pre Post Clear	Vol (air=L/ Area (dust=cm²)	Sample Date	Fibers/CC	Filter Status Non Analyzed	S<5u	S>5u	Analytical Sensitivity (Air = S/cc) or (Dust = S/cm²)	Asb conc (Air = S/cc) or (Dust = S/cm²)	S<5u	S>5u	Analytical Sensitivity (Air = S/cc) or (Dust = S/cm²)	Asb conc (Air = S/cc) or (Dust = S/cm²)	S<5u	S>5u	Analytical Sensitivity (Air = S/cc) or (Dust = S/cm²)	Asb conc (Air = S/cc) or (Dust = S/cm²)	Asbestos Type Identified	S<5u	S>5u	Asb conc (Air = S/cc) or (Dust = S/cm²)
FL-00421	N/A	Water Hose Operator	KDC Flyway	Field	Grids E3 & E4	Air	Outdoor	Personal	Field Sample	N/A	67	8/13/2004	< 0 04																	
FL-00422	N/A	Water Hose Operator	KDC Flyway	Field	Grids E3 & E4	Air	Outdoor	Personal	Field Sample	N/A	412	8/13/2004	< 0.007																	
FL-00423	N/A		KDC Flyway	Blank	NA	Air	N/A	Personal	Field Blank	N/A		8/13/2004																		
FL-00429	N/A		KDC Flyway	Field	North Perimeter	Air	Outdoor	Stationary	Field Sample	Pre	1353	8/14/2004			0	0	0 00438	< 0 00438	0	0	0 00438	< 0 00438	0	0	0 00438	< 0 00438		0	0	< 0 00440
FL-00430	N/A		KDC Flyway	Field	South of property near private housing	Air	Outdoor	Stationary	Field Sample	Pre	1468	8/14/2004			0	0	0 00403	< 0 00403	0	0	0 00403	< 0 00403	0	0	0.00403	< 0 00403		0	0	< 0 00400
FL-00431	N/A		KDC Flyway	Field	North perimeter	Air	Outdoor	Stationary	Field Sample	Pre	1294	8/15/2004			0	0	0 00458	< 0 00458	0	0	0.00458	< 0 00458	0	0	0 00458	< 0 00458		0	0	< 0 00460
FL-00432	N/A		KDC Flyway	Field	South of property near private housing	Air	Outdoor	Stationary	Field Sample	Pre	1371	8/15/2004			0	0	0 00432	< 0 00432	0	0	0 00432	< 0 00432	0	0	0 00432	< 0 00432		0	0	< 0 00430
FL-00433	N/A		KDC Flyway	Field	North perimeter	Air	Outdoor	Stationary	Field Sample	Pre	1277	8/16/2004			0	0	0 00464	< 0 00464	0	0	0.00464	< 0 00464	0	0	0 00464	< 0 00464		0	0	< 0 00464
FL-00434	N/A		KDC Flyway	Field	West perimeter	Air	Outdoor	Stationary	Field Sample	Pre	1308	8/16/2004			0	0	0 00453	< 0 00453	0	0	0 00453	< 0 00453	0	0	0.00453	< 0 00453		0	0	< 0 00453
FL-00435	N/A		KDC Flyway	Field	South of property near private housing	Air	Outdoor	Stationary	Field Sample	Pre	1305	8/16/2004			0	1	0 00454	0 00454	0	0	0.00454	< 0 00454	0	0	0 00454	< 0 00454		0	1	0.00454
FL-00436	N/A		KDC Flyway	Field	East perimeter	Air	Outdoor	Stationary	Field Sample	Pre	1275	8/16/2004			0	0	0 00465	< 0 00465	0	0	0.00465	< 0 00465	0	0	0.00465	< 0 00465		0	0	< 0 00465
FL-00437	N/A		KDC Flyway	Field	South perimeter north of office trailer	Air	Outdoor	Stationary	Field Sample	Pre	1338	8/16/2004			1	0	0 00443	0.00443	0	0	0.00443	< 0 00443	0	0	0 00443	< 0.00443		1	0	0 00443
FL-00438	N/A		KDC Flyway	Blank	NA	Air	N/A	Stationary	Field Blank	N/A		8/16/2004			0	0			0	0			0	0				0	0	
FL-00439	N/A	Excavator Operator	KDC Flyway	Field	Grids E3 & E4	Air	Outdoor	Personal	Field Sample	N/A	622	8/16/2004	0 01																	
FL-00440	N/A	Excavator Operator	KDC Flyway	Field	Grids E3 & E4	Air	Outdoor	Personal	Field Sample	N/A	59	8/16/2004	< 0 046																	
FL-00441	N/A	Excavator Operator	KDC Flyway	Field	Grids E3 & E4	Air	Outdoor	Personal	Field Sample	N/A	357	8/16/2004	0 013		0	0	0 00830	< 0.00830	0	0	0.00830	< 0 00830	0	0	0 00830	< 0.00830		0	0	< 0 00830
FL-00442	N/A	Water hose operator/min e site/misc	KDC Flyway	Field	Grids E3 & E4	Air	Outdoor	Personal	Field Sample	N/A	737	8/16/2004	0.008																	
FL-00443	N/A	Water hose operator/min e site/misc	KDC Flyway	Field	Grids E3 & E4	Air	Outdoor	Personal	Field Sample	N/A	92	8/16/2004	0.035																	
FL-00444	N/A	Water hose operator/min e site/misc	KDC Flyway	Field	Grids E3 & E4	Air	Outdoor	Personal	Field Sample	N/A	393	8/16/2004	0.064																	
FL-00445	N/A		KDC Flyway	Blank	NA	Air	N/A	Personal	Field Blank	N/A		8/16/2004																		
FL-00446	N/A		KDC Flyway	Field	North perimeter	Air	Outdoor	Stationary	Field Sample	Pre	1308	8/17/2004			0	0	0 00453	< 0.00453	0	0	0 00453	< 0.00453	0	0	0.00453	< 0.00453		0	0	< 0.00453
FL-00447	N/A		KDC Flyway	Field	West perimeter	Air	Outdoor	Stationary	Field Sample	Pre	1373	8/17/2004			0	0	0.00431	< 0.00431	0	0	0 00431	< 0 00431	0	0	0 00431	< 0 00431		0	0	< 0.00431
FL-00448	N/A		KDC Flyway	Field	South of property near private housing	Air	Outdoor	Stationary	Field Sample	Pre	1344	8/17/2004			0	0	0 00441	< 0 00441	0	0	0 00441	< 0 00441	0	0	0 00441	< 0 00441		0	0	< 0 00441
FL-00449	N/A		KDC Flyway	Field	East perimeter	Air	Outdoor	Stationary	Field Sample	Pre	1340	8/17/2004			0	0	0 00442	< 0 00442	0	0	0 00442	< 0 00442	0	0	0.00442	< 0 00442		0	0	< 0 00442
FL-00450	N/A		KDC Flyway	Field	South perimeter north of office trailer	Air	Outdoor	Stationary	Field Sample	Pre	1350	8/17/2004			0	0	0.00439	< 0.00439	0	0	0.00439	< 0 00439	0	0	0.00439	< 0 00439		0	0	< 0.00439
FL-00451	N/A		KDC Flyway	Blank	NA	Air	N/A	Stationary	Field Blank	N/A		8/17/2004			0	0			0	0			0	0				0	0	
FL-00452	N/A	Excavator Operator	KDC Flyway	Field	Grids E4 & F5	Air	Outdoor	Personal	Field Sample	N/A	535	8/17/2004	0 017		0	0	0.00554	< 0.00554	0	0	0 00554	< 0 00554	0	0	0 00554	< 0 00554		0	0	< 0 00554
FL-00453	N/A	Excavator Operator	KDC Flyway	Field	Grids E4 & F5	Air	Outdoor	Personal	Field Sample	N/A	49	8/17/2004	< 0 055																	
FL-00455	N/A	Water Hose Operator	KDC Flyway	Field	Grids E4 & F2	Air	Outdoor	Personal	Field Sample	N/A	656	8/17/2004	0 015																	
FL-00456	N/A	Water Hose Operator	KDC Flyway	Field	Grids E4 & F2	Air	Outdoor	Personal	Field Sample	N/A	66	8/17/2004	< 0 041																	
FL-00457	N/A	Bulk Removal	KDC Flyway	Field	Grids E4 & F2	Air	Outdoor	Personal	Field Sample	N/A	442	8/17/2004	0.012																	
FL-00458	N/A		KDC Flyway	Blank	NA	Air	N/A	Personal	Field Blank	N/A		8/17/2004																		
FL-00467	N/A		KDC Flyway	Field	North perimeter	Air	Outdoor	Stationary	Field Sample	Pre	1285	8/18/2004			0	0	0.00461	< 0.00461	0	0	0 00461	< 0.00461	0	0	0 00461	< 0 00461		0	0	< 0.00461
FL-00468	N/A		KDC Flyway	Field	West perimeter	Air	Outdoor	Stationary	Field Sample	Pre	1318	8/18/2004			0	0	0 00449	< 0.00449	0	0	0 00449	< 0 00449	0	0	0.00449	< 0 00449		0	0	< 0.00449
FL-00469	N/A		KDC Flyway	Field	South of property near private housing	Air	Outdoor	Stationary	Field Sample	Pre	1329	8/18/2004			0	0	0 00446	< 0.00446	0	0	0 00446	< 0.00446	0	0	0 00446	< 0.00446		0	0	< 0.00446
FL-00470	N/A		KDC Flyway	Field	East perimeter	Air	Outdoor	Stationary	Field Sample	Pre	1349	8/18/2004			0	0	0.00439	< 0.00439	0	0	0 00439	< 0 00439	0	0	0 00439	< 0 00439		0	0	< 0.00439
FL-00471	N/A		KDC Flyway	Field	South perimeter north of office trailer	Air	Outdoor	Stationary	Field Sample	Pre	1349	8/18/2004			0	0	0.00439	< 0.00439	0	0	0 00439	< 0 00439	0	0	0 00439	< 0 00439		0	0	< 0.00439
FL-00472	N/A		KDC Flyway	Blank	NA	Air	N/A	Stationary	Field Blank	N/A		8/18/2004			0	0			0	0			0	0				0	0	
FL-00473	N/A	Excavator Operator	KDC Flyway	Field	Grids F5	Air	Outdoor	Personal	Field Sample	N/A	585	8/18/2004	0 01																	
FL-00474	N/A	Excavator Operator	KDC Flyway	Field	Grids F5	Air	Outdoor	Personal	Field Sample	N/A	72	8/18/2004	< 0.037																	
FL-00475	N/A	Excavator Operator	KDC Flyway	Field	Grids F5	Air	Outdoor	Personal	Field Sample	N/A	322	8/18/2004	< 0.008																	
FL-00476	N/A	Water Hose Operator	KDC Flyway	Field	Grids F5	Air	Outdoor	Personal	Field Sample	N/A	574	8/18/2004	0.015																	
FL-00477	N/A	Water Hose Operator	KDC Flyway	Field	Grids F5	Air	Outdoor	Personal	Field Sample	N/A	84	8/18/2004	< 0 032																	
FL-00478	N/A	Water Hose Operator	KDC Flyway	Field	Grids F5	Air	Outdoor	Personal	Field Sample	N/A	412	8/18/2004	0 016		0	4	0.00719	0.02875	0	0	0.00719	< 0 00719	0	0	0.00719	< 0.00719		0	4	0.02875
FL-00479	N/A		KDC Flyway	Blank	NA	Air	N/A	Personal	Field Blank	N/A		8/18/2004																		
FL-00480	N/A		KDC Flyway	Field	North perimeter	Air	Outdoor	Stationary	Field Sample	Pre	1226	8/19/2004			0	0	0 00483	< 0.00483	0	0	0 00483	< 0 00483	0	0	0.00483	< 0 00483		0	0	< 0.00483
FL-00481	N/A		KDC Flyway	Field	West perimeter	Air	Outdoor	Stationary	Field Sample	Pre	1305	8/19/2004			0	0	0 00454	< 0.00454	0	0	0 00454	< 0.00454	0	0	0.00454	< 0.00454		0	0	< 0.00454

Sample ID	Scenario	Task	Property Group (Location)	Sample Group	Location Description (Sub Location)	Media Type	Matrix	Sample Type	Category	Pre Post Clear	Vol (air=L) Area (dust=cm²)	Sample Date	PCM (METHOD - NIOSH 7400) Fibers/CC	Filter Status Non Analyzed	AHERA / ASTM 5755													
															Libby Amphiboles (LA)				Chrysotile (C)				Other Amphiboles (OA)				Total Asbestos			
															S<5u	S>5u	Analytical Sensitivity (Air = S/cc) or (Dust = S/cm²)	Asb conc (Air = S/cc) or (Dust = S/cm²)	S<5u	S>5u	Analytical Sensitivity (Air = S/cc) or (Dust = S/cm²)	Asb conc (Air = S/cc) or (Dust = S/cm²)	S<5u	S>5u	Analytical Sensitivity (Air = S/cc) or (Dust = S/cm²)	Asb conc (Air = S/cc) or (Dust = S/cm²)	Asbestos Type Identified	S<5u	S>5u	Asb conc (Air = S/cc) or (Dust = S/cm²)
FL-00482	N/A		KDC Flyway	Field	South of property near private housing	Air	Outdoor	Stationary	Field Sample	Pre	1316	8/19/2004			0	0	0 00450	< 0.00450	0	0	0.00450	< 0.00450	0	0	0 00450	< 0.00450		0	0	< 0.00450
FL-00483	N/A		KDC Flyway	Field	East penmeter	Air	Outdoor	Stationary	Field Sample	Pre	1247	8/19/2004			0	0	0.00475	< 0.00475	0	0	0.00475	< 0.00475	0	0	0.00475	< 0.00475		0	0	< 0.00475
FL-00484	N/A		KDC Flyway	Field	South perimeter north of office trailer	Air	Outdoor	Stationary	Field Sample	Pre	1300	8/19/2004			0	0	0.00456	< 0.00456	0	0	0.00456	< 0.00456	0	0	0.00456	< 0.00456		0	0	< 0.00456
FL-00485	N/A		KDC Flyway	Blank	NA	Air	N/A	Stationary	Field Blank	Pre		8/19/2004			0	0			0	0			0	0				0	0	
FL-00486	N/A	Truck Operator	KDC Flyway	Field	Grids F5	Air	Outdoor	Personal	Field Sample	N/A	538	8/19/2004	0.05																	
FL-00487	N/A	Truck Operator	KDC Flyway	Field	Grids F5	Air	Outdoor	Personal	Field Sample	N/A	41	8/19/2004	0.096																	
FL-00488	N/A	Truck Operator	KDC Flyway	Field	Grids F5	Air	Outdoor	Personal	Field Sample	N/A	490	8/19/2004	0 012																	
FL-00489	N/A	Hay Layer	KDC Flyway	Field	Grids F5	Air	Outdoor	Personal	Field Sample	N/A	724	8/19/2004	< 0.004																	
FL-00490	N/A	Hay Layer	KDC Flyway	Field	Grids F5	Air	Outdoor	Personal	Field Sample	N/A	68	8/19/2004	0.058																	
FL-00491	N/A	Hay Layer	KDC Flyway	Field	Grids F5	Air	Outdoor	Personal	Field Sample	N/A	449	8/19/2004	0 01																	
FL-00492	N/A		KDC Flyway	Blank	NA	Air	N/A	Personal	Field Blank	N/A		8/19/2004																		
FL-00496	N/A		KDC Flyway	Field	North perimeter	Air	Outdoor	Stationary	Field Sample	Pre	1256	8/20/2004			0	0	0.00472	< 0.00472	0	0	0.00472	< 0.00472	0	0	0.00472	< 0.00472		0	0	< 0.00472
FL-00497	N/A		KDC Flyway	Field	West perimeter	Air	Outdoor	Stationary	Field Sample	Pre	1235	8/20/2004			0	0	0.00480	< 0.00480	0	0	0.00480	< 0.00480	0	0	0.00480	< 0.00480		0	0	< 0.00480
FL-00498	N/A		KDC Flyway	Field	South of property near private housing	Air	Outdoor	Stationary	Field Sample	Pre	1266	8/20/2004			0	0	0.00468	< 0.00468	0	0	0.00468	< 0.00468	0	0	0.00468	< 0.00468		0	0	< 0.00468
FL-00499	N/A		KDC Flyway	Field	East perimeter	Air	Outdoor	Stationary	Field Sample	Pre	1239	8/20/2004			0	0	0.00478	< 0.00478	0	0	0.00478	< 0.00478	0	0	0.00478	< 0.00478		0	0	< 0.00478
FL-00500	N/A		KDC Flyway	Field	South perimeter north of office trailer	Air	Outdoor	Stationary	Field Sample	Pre	1305	8/20/2004			0	0	0.00454	< 0.00454	0	0	0.00454	< 0.00454	0	0	0.00454	< 0.00454		0	0	< 0.00450
FL-00501	N/A		KDC Flyway	Blank	NA	Air	N/A	Stationary	Field Blank	N/A		8/20/2004			0	0			0	0			0	0				0	0	
FL-00502	N/A	Excavator Operator	KDC Flyway	Field	Grids F5	Air	Outdoor	Personal	Field Sample	N/A	706	8/20/2004	0.015																	
FL-00503	N/A	Excavator Operator	KDC Flyway	Field	Grids F5	Air	Outdoor	Personal	Field Sample	N/A	73	8/20/2004	< 0.037																	
FL-00504	N/A	Excavator Operator	KDC Flyway	Field	Grids F5	Air	Outdoor	Personal	Field Sample	N/A	376	8/20/2004	0.007																	
FL-00505	N/A	Water Hose Operator	KDC Flyway	Field	Grids F5	Air	Outdoor	Personal	Field Sample	N/A	733	8/20/2004	0 016		0	3	0 00404	0 01212	0	0	0.00404	< 0.00404	0	0	0.00404	< 0.00404		0	3	0 01212
FL-00506	N/A	Water Hose Operator	KDC Flyway	Field	Grids F5	Air	Outdoor	Personal	Field Sample	N/A	71	8/20/2004	< 0.038																	
FL-00507	N/A	Water Hose Operator	KDC Flyway	Field	Grids F5	Air	Outdoor	Personal	Field Sample	N/A	423	8/20/2004	< 0.006																	
FL-00508	N/A		KDC Flyway	Blank	NA	Air	N/A	Personal	Field Blank	N/A		8/20/2004																		
FL-00509	N/A		KDC Flyway	Field	North perimeter	Air	Outdoor	Stationary	Field Sample	Pre	1250	8/21/2004			0	0	0 00474	< 0.00474	0	0	0.00474	< 0.00474	0	0	0.00474	< 0.00474		0	0	< 0.00474
FL-00510	N/A		KDC Flyway	Field	South of property near private housing	Air	Outdoor	Stationary	Field Sample	Pre	1281	8/21/2004			0	0	0 00462	< 0.00462	0	0	0 00462	< 0 00462	0	0	0 00462	< 0 00462		0	0	< 0.00462
FL-00511	N/A		KDC Flyway	Field	North perimeter	Air	Outdoor	Stationary	Field Sample	Pre	1233	8/22/2004			0	0	0 00480	< 0.00480	0	0	0 00480	< 0 00480	0	0	0 00480	< 0 00480		0	0	< 0.00480
FL-00512	N/A		KDC Flyway	Field	South of property near private housing	Air	Outdoor	Stationary	Field Sample	Pre	1233	8/22/2004			0	0	0.00480	< 0 00480	0	0	0 00480	< 0 00480	0	0	0 00480	< 0 00480		0	0	< 0.00480
FL-00513	N/A		KDC Flyway	Field	North penmeter	Air	Outdoor	Stationary	Field Sample	Pre	1260	8/23/2004			0	0	0 00470	< 0.00470	0	0	0 00470	< 0 00470	0	0	0 00470	< 0.00470		0	0	< 0 00470
FL-00514	N/A		KDC Flyway	Field	West penmeter	Air	Outdoor	Stationary	Field Sample	Pre	1288	8/23/2004			0	0	0 00460	< 0 00460	0	0	0 00460	< 0 00460	0	0	0 00460	< 0 00460		0	0	< 0.00460
FL-00515	N/A		KDC Flyway	Field	South of property near private housing	Air	Outdoor	Stationary	Field Sample	Pre	1232	8/23/2004			0	0	0 00481	< 0.00481	0	0	0 00481	< 0 00481	0	0	0 00481	< 0 00481		0	0	< 0.00481
FL-00516	N/A		KDC Flyway	Field	East penmeter	Air	Outdoor	Stationary	Field Sample	Pre	1232	8/23/2004			0	0	0 00481	< 0.00481	0	0	0 00481	< 0 00481	0	0	0 00481	< 0 00481		0	0	< 0.00481
FL-00517	N/A		KDC Flyway	Field	South penmeter north of office trailer	Air	Outdoor	Stationary	Field Sample	Pre	1322	8/23/2004			0	0	0 00448	< 0 00448	0	0	0 00448	< 0 00448	0	0	0 00448	< 0 00448		0	0	< 0 00448
FL-00519	N/A		KDC Flyway	Blank	NA	Air	N/A	Stationary	Field Blank	N/A		8/23/2004			0	0			0	0			0	0				0	0	
FL-00521	N/A	Excavator Operator	KDC Flyway	Field	Grids F5	Air	Outdoor	Personal	Field Sample	N/A	58	8/23/2004	< 0 046																	
FL-00522	N/A	Excavator Operator	KDC Flyway	Field	Grids F5	Air	Outdoor	Personal	Field Sample	N/A	380	8/23/2004	0 012																	
FL-00523	N/A	Excavator/Water Hose Operator	KDC Flyway	Field	Grids F5	Air	Outdoor	Personal	Field Sample	N/A	814	8/23/2004	0 021		0	2	0 00364	0 00728	0	0	0 00364	< 0.00364	0	0	0 00364	< 0 00364		0	2	0 00728
FL-00524	N/A	Excavator/Water Hose Operator	KDC Flyway	Field	Grids F5	Air	Outdoor	Personal	Field Sample	N/A	70	8/23/2004	< 0 038																	
FL-00525	N/A	Excavator/Water Hose Operator	KDC Flyway	Field	Grids F5	Air	Outdoor	Personal	Field Sample	N/A	454	8/23/2004	0 015																	
FL-00527	N/A		KDC Flyway	Blank	NA	Air	N/A	Personal	Field Blank	N/A		8/23/2004																		
FL-00528	N/A		KDC Flyway	Field	North penmeter	Air	Outdoor	Stationary	Field Sample	Pre	1250	8/24/2004			0	0	0 00474	< 0.00474	0	0	0 00474	< 0 00474	0	0	0 00474	< 0 00474		0	0	< 0 00474
FL-00529	N/A		KDC Flyway	Field	West penmeter	Air	Outdoor	Stationary	Field Sample	Pre	1216	8/24/2004			0	0	0 00487	< 0 00487	0	0	0 00487	< 0 00487	0	0	0 00487	< 0 00487		0	0	< 0.00487
FL-00530	N/A		KDC Flyway	Field	South of property near private housing	Air	Outdoor	Stationary	Field Sample	Pre	1224	8/24/2004			0	0	0 00484	< 0 00484	0	0	0 00484	< 0 00484	0	0	0 00484	< 0 00484		0	0	< 0 00484
FL-00531	N/A		KDC Flyway	Field	East perimeter	Air	Outdoor	Stationary	Field Sample	Pre	1222	8/24/2004			0	0	0 00485	< 0.00485	0	0	0 00485	< 0 00485	0	0	0 00485	< 0 00485		0	0	< 0 00485
FL-00532	N/A		KDC Flyway	Field	South penmetr north of office trailer	Air	Outdoor	Stationary	Field Sample	Pre	1249	8/24/2004			0	0	0.00474	< 0.00474	0	0	0 00474	< 0 00474	0	0	0 00474	< 0 00474		0	0	< 0.00474
FL-00533	N/A		KDC Flyway	Blank	NA	Air	N/A	Stationary	Field Blank	N/A		8/24/2004			0	0			0	0			0	0				0	0	
FL-00534	N/A	Excavator Operator	KDC Flyway	Field	Grids F5, F6, G5 & G6	Air	Outdoor	Personal	Field Sample	N/A	620	8/24/2004	0 019																	
FL-00535	N/A	Excauator Operator	KDC Flyway	Field	Grids F5, F6, G5 & G6	Air	Outdoor	Personal	Field Sample	N/A	64	8/24/2004	< 0 042																	
FL-00536	N/A	Excavator Operator	KDC Flyway	Field	Grids F5, F6, G5 & G6	Air	Outdoor	Personal	Field Sample	N/A	450	8/24/2004	0.006																	

Sample ID	Scenario	Task	Property Group (Location)	Sample Group	Location Description (Sub Location)	Media Type	Matrix	Sample Type	Category	Pre Post Clear	Vol (air=L) Area (dust=cm²)	Sample Date	PCM (METHOD - NIOSH 7400) Fibers/CC	Filter Status Non Analyzed	AHERA / ASTM 5755															
															Libby Amphiboles (LA)				Chrysotile (C)				Other Amphiboles (OA)				Total Asbestos			
															S<5u	S>5u	Analytical Sensitivity (Air = S/cc) or (Dust = S/cm²)	Asb conc (Air = S/cc) or (Dust = S/cm²)	S<5u	S>5u	Analytical Sensitivity (Air = S/cc) or (Dust = S/cm²)	Asb conc (Air = S/cc) or (Dust = S/cm²)	S<5u	S>5u	Analytical Sensitivity (Air = S/cc) or (Dust = S/cm²)	Asb conc (Air = S/cc) or (Dust = S/cm²)	Asbestos Type Identified	S<5u	S>5u	Asb conc (Air = S/cc) or (Dust = S/cm²)
FL-00537	N/A	Water Hose Operator	KDC Flyway	Field	Grids F5, F6, G5 & G6	Air	Outdoor	Personal	Field Sample	N/A	788	8/24/2004	0.023																
FL-00538	N/A	Water Hose Operator	KDC Flyway	Field	Grids F5, F6, G5 & G6	Air	Outdoor	Personal	Field Sample	N/A	78	8/24/2004	< 0.035																
FL-00539	N/A	Water Hose Operator	KDC Flyway	Field	Grids F5, F6, G5 & G6	Air	Outdoor	Personal	Field Sample	N/A	576	8/24/2004	0.052		5	10	0.00514	0.07712	0	0	0.00514	< 0.00514	0	0	0.00514	< 0.00514		5	10	0.07712
FL-00540	N/A		KDC Flyway	Blank	NA	Air	N/A	Personal	Field Blank	N/A		8/24/2004																	
FL-00547	N/A		KDC Flyway	Field	North perimeter	Air	Outdoor	Stationary	Field Sample	Pre	1235	8/25/2004			0	0	0.00480	< 0.00480	0	0	0.00480	< 0.00480	0	0	0.00480	< 0.00480		0	0	< 0.00480
FL-00548	N/A		KDC Flyway	Field	West perimeter	Air	Outdoor	Stationary	Field Sample	Pre	1233	8/25/2004			0	0	0.00480	< 0.00480	0	0	0.00480	< 0.00480	0	0	0.00480	< 0.00480		0	0	< 0.00480
FL-00549	N/A		KDC Flyway	Field	South of property near private housing	Air	Outdoor	Stationary	Field Sample	Pre	1237	8/25/2004			0	0	0.00479	< 0.00479	0	0	0.00479	< 0.00479	0	0	0.00479	< 0.00479		0	0	< 0.00479
FL-00550	N/A		KDC Flyway	Field	East perimeter	Air	Outdoor	Stationary	Field Sample	Pre	1205	8/25/2004			0	0	0.00492	< 0.00492	0	0	0.00492	< 0.00492	0	0	0.00492	< 0.00492		0	0	< 0.00492
FL-00551	N/A		KDC Flyway	Field	South perimeter north of office trailer	Air	Outdoor	Stationary	Field Sample	Pre	1277	8/25/2004			0	0	0.00464	< 0.00464	0	0	0.00464	< 0.00464	0	0	0.00464	< 0.00464		0	0	< 0.00464
FL-00552	N/A		KDC Flyway	Blank	NA	Air	N/A	Stationary	Field Blank	N/A		8/25/2004			0	0			0	0			0	0				0	0	
FL-00554	N/A	Excavator Operator	KDC Flyway	Field	Grids F3, G4 & G5	Air	Outdoor	Personal	Field Sample	N/A	68	8/25/2004			0	0	0.04355	< 0.04355	0	0	0.04355	< 0.04355	0	0	0.04355	< 0.04355		0	0	< 0.04355
FL-00560	N/A		KDC Flyway	Field	North perimeter	Air	Outdoor	Stationary	Field Sample	Pre	1217	8/26/2004			0	0	0.00487	< 0.00487	0	0	0.00487	< 0.00487	0	0	0.00487	< 0.00487		0	0	< 0.00487
FL-00561	N/A		KDC Flyway	Field	West perimeter	Air	Outdoor	Stationary	Field Sample	Pre	1215	8/26/2004			0	0	0.00487	< 0.00487	0	0	0.00487	< 0.00487	0	0	0.00487	< 0.00487		0	0	< 0.00487
FL-00562	N/A		KDC Flyway	Field	South of property near private housing	Air	Outdoor	Stationary	Field Sample	Pre	1232	8/26/2004			0	0	0.00481	< 0.00481	0	0	0.00481	< 0.00481	0	0	0.00481	< 0.00481		0	0	< 0.00481
FL-00563	N/A		KDC Flyway	Field	East perimeter	Air	Outdoor	Stationary	Field Sample	Pre	1256	8/26/2004			0	0	0.00472	< 0.00472	0	0	0.00472	< 0.00472	0	0	0.00472	< 0.00472		0	0	< 0.00472
FL-00564	N/A		KDC Flyway	Field	South perimeter north of office trailer	Air	Outdoor	Stationary	Field Sample	Pre	1263	8/26/2004			0	0	0.00469	< 0.00469	0	0	0.00469	< 0.00469	0	0	0.00469	< 0.00469		0	0	< 0.00469
FL-00565	N/A		KDC Flyway	Blank	NA	Air	N/A	Stationary	Field Blank	N/A		8/26/2004			0	0			0	0			0	0				0	0	
FL-00566	N/A	Excavator Operator	KDC Flyway	Field	Grid E3	Air	Outdoor	Personal	Field Sample	N/A	604	8/26/2004	0.006																
FL-00567	N/A	Excavator Operator	KDC Flyway	Field	Grid E3	Air	Outdoor	Personal	Field Sample	N/A	74	8/26/2004	< 0.036																
FL-00568	N/A	Excavator Operator	KDC Flyway	Field	Grid E3	Air	Outdoor	Personal	Field Sample	N/A	492	8/26/2004	< 0.005																
FL-00570	N/A	Water Hose Operator	KDC Flyway	Field	Grid E3	Air	Outdoor	Personal	Field Sample	N/A	76	8/26/2004	0.052		0	0	0.03897	< 0.03897	0	0	0.03897	< 0.03897	0	0	0.03897	< 0.03897		0	0	< 0.03897
FL-00571	N/A	Water Hose Operator	KDC Flyway	Field	Grid E3	Air	Outdoor	Personal	Field Sample	N/A	570	8/26/2004	0.009																
FL-00572	N/A		KDC Flyway	Blank	NA	Air	N/A	Personal	Field Blank	N/A		8/26/2004																	
FL-00573	N/A		KDC Flyway	Field	North perimeter	Air	Outdoor	Stationary	Field Sample	Pre	1237	8/27/2004			0	0	0.00479	< 0.00479	0	0	0.00479	< 0.00479	0	0	0.00479	< 0.00479		0	0	< 0.00479
FL-00574	N/A		KDC Flyway	Field	West perimeter	Air	Outdoor	Stationary	Field Sample	Pre	1269	8/27/2004			0	0	0.00467	< 0.00467	0	0	0.00467	< 0.00467	0	0	0.00467	< 0.00467		0	0	< 0.00467
FL-00575	N/A		KDC Flyway	Field	South of property near private housing	Air	Outdoor	Stationary	Field Sample	Pre	1283	8/27/2004			0	0	0.00462	< 0.00462	0	0	0.00462	< 0.00462	0	0	0.00462	< 0.00462		0	0	< 0.00462
FL-00576	N/A		KDC Flyway	Field	East perimeter	Air	Outdoor	Stationary	Field Sample	Pre	1279	8/27/2004			0	0	0.00463	< 0.00463	0	0	0.00463	< 0.00463	0	0	0.00463	< 0.00463		0	0	< 0.00463
FL-00577	N/A		KDC Flyway	Field	South perimeter north of office trailer	Air	Outdoor	Stationary	Field Sample	Pre	1322	8/27/2004			0	0	0.00448	< 0.00448	0	0	0.00448	< 0.00448	0	0	0.00448	< 0.00448		0	0	< 0.00448
FL-00578	N/A		KDC Flyway	Blank	NA	Air	N/A	Stationary	Field Blank	N/A		8/27/2004			0	0			0	0			0	0				0	0	
FL-00579	N/A	Truck Operator	KDC Flyway	Field	Grid E3	Air	Outdoor	Personal	Field Sample	N/A	543	8/27/2004	0.012																
FL-00580	N/A	Truck Operator	KDC Flyway	Field	Grid E3	Air	Outdoor	Personal	Field Sample	N/A	40	8/27/2004	< 0.067																
FL-00581	N/A	Truck Operator	KDC Flyway	Field	Grid E3	Air	Outdoor	Personal	Field Sample	N/A	104	8/27/2004	0.038																
FL-00582	N/A	Decon Operator	KDC Flyway	Field	Grid E3	Air	Outdoor	Personal	Field Sample	N/A	804	8/27/2004	0.007																
FL-00583	N/A	Decon Operator	KDC Flyway	Field	Grid E3	Air	Outdoor	Personal	Field Sample	N/A	77	8/27/2004	< 0.035																
FL-00584	N/A	Decon Operator	KDC Flyway	Field	Grid E3	Air	Outdoor	Personal	Field Sample	N/A	142	8/27/2004	< 0.019																
FL-00585	N/A		KDC Flyway	Blank	NA	Air	N/A	Personal	Field Blank	N/A		8/27/2004																	
FL-00586	N/A		KDC Flyway	Field	North perimeter	Air	Outdoor	Stationary	Field Sample	Pre	1298	8/30/2004			0	0	0.00456	< 0.00456	0	0	0.00456	< 0.00456	0	0	0.00456	< 0.00456		0	0	< 0.00456
FL-00587	N/A		KDC Flyway	Field	West perimeter	Air	Outdoor	Stationary	Field Sample	Pre	1329	8/30/2004			0	0	0.00446	< 0.00446	0	0	0.00446	< 0.00446	0	0	0.00446	< 0.00446		0	0	< 0.00446
FL-00588	N/A		KDC Flyway	Field	South of property near private housing	Air	Outdoor	Stationary	Field Sample	Pre	1366	8/30/2004			0	0	0.00434	< 0.00434	0	0	0.00434	< 0.00434	0	0	0.00434	< 0.00434		0	0	< 0.00434
FL-00589	N/A		KDC Flyway	Field	East perimeter	Air	Outdoor	Stationary	Field Sample	Pre	1329	8/30/2004			0	0	0.00446	< 0.00446	0	0	0.00446	< 0.00446	0	0	0.00446	< 0.00446		0	0	< 0.00446
FL-00590	N/A		KDC Flyway	Field	South perimeter north of office trailer	Air	Outdoor	Stationary	Field Sample	Pre	1337	8/30/2004			0	0	0.00443	< 0.00443	0	0	0.00443	< 0.00443	0	0	0.00443	< 0.00443		0	0	< 0.00443
FL-00591	N/A		KDC Flyway	Blank	NA	Air	N/A	Stationary	Field Blank	N/A		8/30/2004			0	0			0	0			0	0				0	0	
FL-00592	N/A	Excavator Operator	KDC Flyway	Field	Grid E3	Air	Outdoor	Personal	Field Sample	N/A	614	8/30/2004	0.015																
FL-00593	N/A	Excavator Operator	KDC Flyway	Field	Grid E3	Air	Outdoor	Personal	Field Sample	N/A	54	8/30/2004	< 0.05																
FL-00594	N/A	Excavator Operator	KDC Flyway	Field	Grid E3	Air	Outdoor	Personal	Field Sample	N/A	425	8/30/2004	< 0.006																
FL-00595	N/A	Water Hose Operator	KDC Flyway	Field	Grid E3	Air	Outdoor	Personal	Field Sample	N/A	704	8/30/2004	0.038		0	0	0.00467	< 0.00467	0	0	0.00467	< 0.00467	0	0	0.00467	< 0.00467		0	0	< 0.00467
FL-00596	N/A	Water Hose Operator	KDC Flyway	Field	Grid E3	Air	Outdoor	Personal	Field Sample	N/A	64	8/30/2004	< 0.042																
FL-00597	N/A	Water Hose Operator	KDC Flyway	Field	Grid E3	Air	Outdoor	Personal	Field Sample	N/A	510	8/30/2004	0.006																
FL-00598	N/A		KDC Flyway	Blank	NA	Air	N/A	Personal	Field Blank	N/A		8/30/2004																	
FL-00599	N/A		KDC Flyway	Field	North perimeter	Air	Outdoor	Stationary	Field Sample	Pre	1285	8/31/2004			0	0	0.00461	< 0.00461	0	0	0.00461	< 0.00461	0	0	0.00461	< 0.00461		0	0	< 0.00461
FL-00600	N/A		KDC Flyway	Field	West perimeter	Air	Outdoor	Stationary	Field Sample	Pre	1317	8/31/2004			0	0	0.00450	< 0.00450	0	0	0.00450	< 0.00450	0	0	0.00450	< 0.00450		0	0	< 0.00450

Sample ID	Scenario	Task	Property Group (Location)	Sample Group	Location Description (Sub Location)	Media Type	Matrix	Sample Type	Category	Pre Post Clear	Vol (air=L)/ Area (dust=cm²)	Sample Date	PCM (METHOD - NIOSH 7400) Fibers/CC	AHERA / ASTM 5755 Filter Status Non Analyzed	Libby Amphiboles (LA) S<5u	Libby Amphiboles (LA) S>5u	Libby Amphiboles (LA) Analytical Sensitivity (Air = S/cc) or (Dust = S/cm²)	Libby Amphiboles (LA) Asb conc (Air = S/cc) or (Dust = S/cm²)	Chrysotile (C) S<5u	Chrysotile (C) S>5u	Chrysotile (C) Analytical Sensitivity (Air = S/cc) or (Dust = S/cm²)	Chrysotile (C) Asb conc (Air = S/cc) or (Dust = S/cm²)	Other Amphiboles (OA) S<5u	Other Amphiboles (OA) S>5u	Other Amphiboles (OA) Analytical Sensitivity (Air = S/cc) or (Dust = S/cm²)	Other Amphiboles (OA) Asb conc (Air = S/cc) or (Dust = S/cm²)	Total Asbestos Asbestos Type Identified	Total Asbestos S<5u	Total Asbestos S>5u	Total Asbestos Asb conc (Air = S/cc) or (Dust = S/cm²)
FL-00601	N/A		KDC Flyway	Field	South of property near private housing	Air	Outdoor	Stationary	Field Sample	Pre	1279	8/31/2004			0	0	0.00463	< 0.00463	0	0	0.00463	< 0.00463	0	0	0.00463	< 0.00463		0	0	< 0.00463
FL-00602	N/A		KDC Flyway	Field	East perimeter	Air	Outdoor	Stationary	Field Sample	Pre	1285	8/31/2004			1	0	0.00461	0.00461	0	0	0.00461	< 0.00461	0	0	0.00461	< 0.00461		1	0	0.00461
FL-00603	N/A		KDC Flyway	Field	South perimeter north of office trailer	Air	Outdoor	Stationary	Field Sample	Pre	1331	8/31/2004			0	0	0.00445	< 0.00445	0	0	0.00445	< 0.00445	0	0	0.00445	< 0.00445		0	0	< 0.00445
FL-00604	N/A		KDC Flyway	Blank	NA	Air	N/A	Stationary	Field Blank	N/A		8/31/2004			0	0			0	0			0	0				0	0	
FL-00605	N/A	Excavator Operator	KDC Flyway	Field	Grid G2	Air	Outdoor	Personal	Field Sample	N/A	600	8/31/2004	0.028																	
FL-00606	N/A	Excavator Operator	KDC Flyway	Field	Grid G2	Air	Outdoor	Personal	Field Sample	N/A	86	8/31/2004	< 0.031																	
FL-00607	N/A	Excavator Operator	KDC Flyway	Field	Grid G2	Air	Outdoor	Personal	Field Sample	N/A	433	8/31/2004	0.036		0	2	0.00684	0.01368	0	0	0.00684	< 0.00684	0	0	0.00684	< 0.00684		0	2	0.01368
FL-00609	N/A	Water Hose Operator	KDC Flyway	Field	Grid G2	Air	Outdoor	Personal	Field Sample	N/A	72	8/31/2004	< 0.037																	
FL-00610	N/A	Water Hose Operator	KDC Flyway	Field	Grid G2	Air	Outdoor	Personal	Field Sample	N/A	411	8/31/2004	0.019																	
FL-00611	N/A		KDC Flyway	Blank	NA	Air	N/A	Personal	Field Blank	N/A		8/31/2004																		
FL-00618	N/A		KDC Flyway	Field	North perimeter	Air	Outdoor	Stationary	Field Sample	Pre	1266	9/1/2004			0	0	0.00468	< 0.00468	0	0	0.00468	< 0.00468	0	0	0.00468	< 0.00468		0	0	< 0.00468
FL-00619	N/A		KDC Flyway	Field	West perimeter	Air	Outdoor	Stationary	Field Sample	Pre	1325	9/1/2004			0	0	0.00447	< 0.00447	0	0	0.00447	< 0.00447	0	0	0.00447	< 0.00447		0	0	< 0.00447
FL-00620	N/A		KDC Flyway	Field	South of property near private housing	Air	Outdoor	Stationary	Field Sample	Pre	1342	9/1/2004			0	0	0.00441	< 0.00441	0	0	0.00441	< 0.00441	0	0	0.00441	< 0.00441		0	0	< 0.00441
FL-00621	N/A		KDC Flyway	Field	East perimeter	Air	Outdoor	Stationary	Field Sample	Pre	1331	9/1/2004			0	0	0.00445	< 0.00445	0	0	0.00445	< 0.00445	0	0	0.00445	< 0.00445		0	0	< 0.00445
FL-00622	N/A		KDC Flyway	Field	South perimeter	Air	Outdoor	Stationary	Field Sample	Pre	1312	9/1/2004			0	0	0.00451	< 0.00451	0	0	0.00451	< 0.00451	0	0	0.00451	< 0.00451		0	0	< 0.00451
FL-00623	N/A		KDC Flyway	Blank	NA	Air	N/A	Stationary	Field Blank	N/A		9/1/2004			0	0			0	0			0	0				0	0	
FL-00624	N/A	Excavator Operator	KDC Flyway	Field	Grid G2	Air	Outdoor	Personal	Field Sample	N/A	610	9/1/2004	0.021																	
FL-00625	N/A	Excavator Operator	KDC Flyway	Field	Grid G2	Air	Outdoor	Personal	Field Sample	N/A	72	9/1/2004	0.14		0	1	0.04113	0.04113	0	0	0.04113	< 0.04113	0	0	0.04113	< 0.04113		0	1	0.04113
FL-00626	N/A	Excavator Operator	KDC Flyway	Field	Grid G2	Air	Outdoor	Personal	Field Sample	N/A	432	9/1/2004	0.01																	
FL-00627	N/A	Water Hose Operator	KDC Flyway	Field	Grid G2	Air	Outdoor	Personal	Field Sample	N/A	732	9/1/2004	0.025																	
FL-00628	N/A	Water Hose Operator	KDC Flyway	Field	Grid G2	Air	Outdoor	Personal	Field Sample	N/A	89	9/1/2004	0.039																	
FL-00629	N/A	Water Hose Operator	KDC Flyway	Field	Grid G2	Air	Outdoor	Personal	Field Sample	N/A	516	9/1/2004	0.01																	
FL-00630	N/A		KDC Flyway	Blank	NA	Air	N/A	Personal	Field Blank	N/A		9/1/2004																		
FL-00631	N/A		KDC Flyway	Field	North perimeter	Air	Outdoor	Stationary	Field Sample	Pre	1319	9/2/2004			0	0	0.00449	< 0.00449	0	0	0.00449	< 0.00449	0	0	0.00449	< 0.00449		0	0	< 0.00449
FL-00632	N/A		KDC Flyway	Field	West perimeter	Air	Outdoor	Stationary	Field Sample	Pre	1319	9/2/2004			0	0	0.00449	< 0.00449	0	0	0.00449	< 0.00449	0	0	0.00449	< 0.00449		0	0	< 0.00449
FL-00633	N/A		KDC Flyway	Field	South of property near private housing	Air	Outdoor	Stationary	Field Sample	Pre	1359	9/2/2004			0	0	0.00436	< 0.00436	0	0	0.00436	< 0.00436	0	0	0.00436	< 0.00436		0	0	< 0.00436
FL-00634	N/A		KDC Flyway	Field	East perimeter	Air	Outdoor	Stationary	Field Sample	Pre	1289	9/2/2004			0	0	0.00460	< 0.00460	0	0	0.00460	< 0.00460	0	0	0.00460	< 0.00460		0	0	< 0.00460
FL-00635	N/A		KDC Flyway	Field	South perimeter north of office trailer	Air	Outdoor	Stationary	Field Sample	Pre	1355	9/2/2004			1	0	0.00437	0.00437	0	0	0.00437	< 0.00437	0	0	0.00437	< 0.00437		1	0	0.00437
FL-00636	N/A		KDC Flyway	Blank	NA	Air	N/A	Stationary	Field Blank	N/A		9/2/2004			0	0			0	0			0	0				0	0	
FL-00637	N/A		KDC Flyway	Blank	NA	Air	N/A	Stationary	Field Blank	N/A		9/2/2004			0	0			0	0			0	0				0	0	
FL-00638	N/A	Excavator Operator	KDC Flyway	Field	Grids G2 & H2	Air	Outdoor	Personal	Field Sample	N/A	627	9/2/2004	0.007																	
FL-00639	N/A	Excavator Operator	KDC Flyway	Field	Grids G2 & H2	Air	Outdoor	Personal	Field Sample	N/A	74	9/2/2004	< 0.036																	
FL-00640	N/A	Excavator Operator	KDC Flyway	Field	Grids G2 & H2	Air	Outdoor	Personal	Field Sample	N/A	437	9/2/2004	0.018																	
FL-00642	N/A	Water Hose Operator	KDC Flyway	Field	Grids G2 & H2	Air	Outdoor	Personal	Field Sample	N/A	84	9/2/2004	0.07		0	0	0.03526	< 0.03526	0	0	0.03526	< 0.03526	0	0	0.03526	< 0.03526		0	0	< 0.03526
FL-00643	N/A	Water Hose Operator	KDC Flyway	Field	Grids G2 & H2	Air	Outdoor	Personal	Field Sample	N/A	540	9/2/2004	0.017																	
FL-00644	N/A		KDC Flyway	Blank	NA	Air	N/A	Personal	Field Blank	N/A		9/2/2004																		
FL-00651	N/A		KDC Flyway	Field	North perimeter	Air	Outdoor	Stationary	Field Sample	Pre	1359	9/3/2004			0	0	0.00436	< 0.00436	0	0	0.00436	< 0.00436	0	0	0.00436	< 0.00436		0	0	< 0.00436
FL-00652	N/A		KDC Flyway	Field	West perimeter	Air	Outdoor	Stationary	Field Sample	Pre	1325	9/3/2004			0	0	0.00447	< 0.00447	0	0	0.00447	< 0.00447	0	0	0.00447	< 0.00447		0	0	< 0.00447
FL-00653	N/A		KDC Flyway	Field	South of property near private housing	Air	Outdoor	Stationary	Field Sample	Pre	1258	9/3/2004			0	0	0.00471	< 0.00471	0	0	0.00471	< 0.00471	0	0	0.00471	< 0.00471		0	0	< 0.00471
FL-00654	N/A		KDC Flyway	Field	East perimeter	Air	Outdoor	Stationary	Field Sample	Pre	1363	9/3/2004			0	0	0.00435	< 0.00435	0	0	0.00435	< 0.00435	0	0	0.00435	< 0.00435		0	0	< 0.00435
FL-00655	N/A		KDC Flyway	Field	South perimeter north of office trailer	Air	Outdoor	Stationary	Field Sample	Pre	1313	9/3/2004			0	0	0.00451	< 0.00451	0	0	0.00451	< 0.00451	0	0	0.00451	< 0.00451		0	0	< 0.00451
FL-00656	N/A		KDC Flyway	Blank	NA	Air	N/A	Stationary	Field Blank	N/A		9/3/2004			0	0			0	0			0	0				0	0	
FL-00657	N/A	Truck Operator	KDC Flyway	Field	Grids G3 & H3	Air	Outdoor	Personal	Field Sample	N/A	542	9/3/2004	0.014																	
FL-00658	N/A	Truck Operator	KDC Flyway	Field	Grids G3 & H3	Air	Outdoor	Personal	Field Sample	N/A	66	9/3/2004	< 0.041																	
FL-00659	N/A	Truck Operator	KDC Flyway	Field	Grids G3 & H3	Air	Outdoor	Personal	Field Sample	N/A	509	9/3/2004	0.017																	
FL-00660	N/A	Pile Pusher/misc.	KDC Flyway	Field	Grids G3 & H3	Air	Outdoor	Personal	Field Sample	N/A	727	9/3/2004	0.014																	
FL-00661	N/A	Pile Pusher/misc	KDC Flyway	Field	Grids G3 & H3	Air	Outdoor	Personal	Field Sample	N/A	70	9/3/2004	< 0.038																	
FL-00662	N/A	Pile Pusher/misc.	KDC Flyway	Field	Grids G3 & H3	Air	Outdoor	Personal	Field Sample	N/A	511	9/3/2004	0.056																	

Criteria:

Server-Database: \\204.47.48.36\Libby2

Sample ID	Scenario	Task	Property Group (Location)	Sample Group	Location Description (Sub Location)	Media Type	Matrix	Sample Type	Category	Pre Post Clear	Vol (air=L)/ Area (dust=cm²)	Sample Date	PCM (METHOD - NIOSH 7400) Fibers/CC	AHERA / ASTM 5755 Filter Status Non Analyzed	Libby Amphiboles (LA) S<5u	Libby Amphiboles (LA) S>5u	Libby Amphiboles (LA) Analytical Sensitivity (Air = S/cc) or (Dust = S/cm²)	Libby Amphiboles (LA) Asb conc (Air = S/cc) or (Dust = S/cm²)	Chrysotile (C) S<5u	Chrysotile (C) S>5u	Chrysotile (C) Analytical Sensitivity (Air = S/cc) or (Dust = S/cm²)	Chrysotile (C) Asb conc (Air = S/cc) or (Dust = S/cm²)	Other Amphiboles (OA) S<5u	Other Amphiboles (OA) S>5u	Other Amphiboles (OA) Analytical Sensitivity (Air = S/cc) or (Dust = S/cm²)	Other Amphiboles (OA) Asb conc (Air = S/cc) or (Dust = S/cm²)	Total Asbestos Asbestos Type Identified	Total Asbestos S<5u	Total Asbestos S>5u	Total Asbestos Asb conc (Air = S/cc) or (Dust = S/cm²)
FL-00663	N/A		KDC Flyway	Blank	Blank	Air	N/A	Personal	Field Blank	N/A		9/3/2004																	
FL-00664	N/A		KDC Flyway	Field	North perimeter	Air	Outdoor	Stationary	Field Sample	Pre	1319	9/7/2004			0	0	0 00449	< 0 00449	0	0	0.00449	< 0.00449	0	0	0 00449	< 0.00449		0	0	< 0.00449
FL-00665	N/A		KDC Flyway	Field	West perimeter	Air	Outdoor	Stationary	Field Sample	Pre	1352	9/7/2004			0	0	0 00438	< 0 00438	0	0	0.00438	< 0.00438	0	0	0 00438	< 0 00438		0	0	< 0 00438
FL-00666	N/A		KDC Flyway	Field	South of property near private housing	Air	Outdoor	Stationary	Field Sample	Pre	1273	9/7/2004			0	0	0 00465	< 0 00465	0	0	0 00465	< 0 00465	0	0	0 00465	< 0 00465		0	0	< 0 00465
FL-00667	N/A		KDC Flyway	Field	East perimeter	Air	Outdoor	Stationary	Field Sample	Pre	1384	9/7/2004			0	0	0.00428	< 0 00428	0	0	0.00428	< 0.00428	0	0	0.00428	< 0.00428		0	0	< 0 00428
FL-00668	N/A		KDC Flyway	Field	South perimeter north of office trailer	Air	Outdoor	Stationary	Field Sample	Pre	1327	9/7/2004			0	0	0 00446	< 0 00446	0	0	0 00446	< 0 00446	0	0	0 00446	< 0.00446		0	0	< 0.00446
FL-00669	N/A		KDC Flyway	Blank	NA	Air	N/A	Stationary	Field Blank	N/A		9/7/2004			0	0			0	0			0	0				0	0	
FL-00670	N/A	Excavator Operator Water Hose	KDC Flyway	Field	Grids G3 & H3	Air	Outdoor	Personal	Field Sample	N/A	606	9/7/2004	0 021																
FL-00671	N/A	Excavator Operator Water Hose	KDC Flyway	Field	Grids G3 & H3	Air	Outdoor	Personal	Field Sample	N/A	58	9/7/2004	0.047		0	0	0 05106	< 0 05106	0	0	0 05106	< 0 05106	0	0	0 05106	< 0.05106		0	0	< 0.05100
FL-00672	N/A	Excavator Operator Water Hose	KDC Flyway	Field	Grids G3 & H3	Air	Outdoor	Personal	Field Sample	N/A	456	9/7/2004	0 011																
FL-00673	N/A	Excavator Operator Water Hose	KDC Flyway	Field	Grids G3 & H3	Air	Outdoor	Personal	Field Sample	N/A	695	9/7/2004	0.012																
FL-00674	N/A	Excavator Operator Water Hose	KDC Flyway	Field	Grids G3 & H3	Air	Outdoor	Personal	Field Sample	N/A	70	9/7/2004	< 0 038																
FL-00675	N/A	Excavator Operator	KDC Flyway	Field	Grids G3 & H3	Air	Outdoor	Personal	Field Sample	N/A	542	9/7/2004	0 006																
FL-00676	N/A		KDC Flyway	Blank	NA	Air	N/A	Personal	Field Blank	N/A		9/7/2004																	
FL-00677	N/A		KDC Flyway	Field	North perimeter	Air	Outdoor	Stationary	Field Sample	Pre	1313	9/8/2004			0	0	0.00451	< 0.00451	0	0	0.00451	< 0.00451	0	0	0.00451	< 0.00451		0	0	< 0.00450
FL-00678	N/A		KDC Flyway	Field	West perimeter	Air	Outdoor	Stationary	Field Sample	Pre	1313	9/8/2004			0	0	0.00451	< 0.00451	0	0	0 00451	< 0.00451	0	0	0.00451	< 0.00451		0	0	< 0 00450
FL-00679	N/A		KDC Flyway	Field	South of property near private housing	Air	Outdoor	Stationary	Field Sample	Pre	1292	9/8/2004			0	0	0.00458	< 0.00458	0	0	0 00458	< 0.00458	0	0	0 00458	< 0.00458		0	0	< 0 00460
FL-00680	N/A		KDC Flyway	Field	East perimeter	Air	Outdoor	Stationary	Field Sample	Pre	1315	9/8/2004			0	0	0.00450	< 0.00450	0	0	0.00450	< 0.00450	0	0	0.00450	< 0.00450		0	0	< 0.00450
FL-00681	N/A		KDC Flyway	Field	South perimeter north of office trailer	Air	Outdoor	Stationary	Field Sample	Pre	1325	9/8/2004			0	0	0.00447	< 0.00447	0	0	0.00447	< 0 00447	0	0	0 00447	< 0.00447		0	0	< 0.00450
FL-00682	N/A		KDC Flyway	Blank	NA	Air	N/A	Stationary	Field Blank	N/A		9/8/2004			0	0			0	0			0	0				0	0	
FL-00683	N/A	Excavator Operator Water Hose	KDC Flyway	Field	Grids G3 & H3	Air	Outdoor	Personal	Field Sample	N/A	612	9/8/2004	0.016																
FL-00684	N/A	Excavator Operator Water Hose	KDC Flyway	Field	Grids G3 & H3	Air	Outdoor	Personal	Field Sample	N/A	70	9/8/2004	< 0.038																
FL-00685	N/A	Excavator Operator Water Hose	KDC Flyway	Field	Grids G3 & H3	Air	Outdoor	Personal	Field Sample	N/A	278	9/8/2004	< 0.01																
FL-00686	N/A	Excavator Operator Water Hose	KDC Flyway	Field	Grids G3 & H3	Air	Outdoor	Personal	Field Sample	N/A	730	9/8/2004	0.005																
FL-00687	N/A	Excavator Operator Water Hose	KDC Flyway	Field	Grids G3 & H3	Air	Outdoor	Personal	Field Sample	N/A	89	9/8/2004	0 055		0	0	0.03328	< 0 03328	0	0	0.03328	< 0 03328	0	0	0.03328	< 0 03328		0	0	< 0.03300
FL-00688	N/A	Excavator Operator	KDC Flyway	Field	Grids G3 & H3	Air	Outdoor	Personal	Field Sample	N/A	331	9/8/2004	0 021																
FL-00689	N/A		KDC Flyway	Blank	NA	Air	N/A	Personal	Field Blank	N/A		9/8/2004																	
FL-00701	N/A		KDC Flyway	Field	North perimeter	Air	Outdoor	Stationary	Field Sample	Pre	1380	9/9/2004			0	0	0.00429	< 0.00429	0	0	0.00429	< 0.00429	0	0	0.00429	< 0.00429		0	0	< 0.00430
FL-00702	N/A		KDC Flyway	Field	West perimeter	Air	Outdoor	Stationary	Field Sample	Pre	1346	9/9/2004			0	0	0.00440	< 0.00440	0	0	0.00440	< 0.00440	0	0	0.00440	< 0.00440		0	0	< 0.00440
FL-00703	N/A		KDC Flyway	Field	South of property near private housing	Air	Outdoor	Stationary	Field Sample	Pre	1282	9/9/2004			0	0	0.00462	< 0.00462	0	0	0.00462	< 0.00462	0	0	0 00462	< 0.00462		0	0	< 0.00460
FL-00704	N/A		KDC Flyway	Field	East perimeter	Air	Outdoor	Stationary	Field Sample	Pre	1350	9/9/2004			0	0	0.00439	< 0.00439	0	0	0 00439	< 0.00439	0	0	0.00439	< 0.00439		0	0	< 0.00440
FL-00705	N/A		KDC Flyway	Field	South perimeter north of office trailer	Air	Outdoor	Stationary	Field Sample	Pre	1380	9/9/2004			0	0	0.00429	< 0.00429	0	0	0.00429	< 0.00429	0	0	0.00429	< 0.00429		0	0	< 0.00430
FL-00706	N/A		KDC Flyway	Blank	NA	Air	N/A	Stationary	Field Blank	N/A		9/9/2004			0	0			0	0			0	0				0	0	
FL-00707	N/A	Excavator Operator	KDC Flyway	Field	Grid F4	Air	Outdoor	Personal	Field Sample	N/A	631	9/9/2004	0.019																
FL-00708	N/A	Excavator Operator	KDC Flyway	Field	Grid F4	Air	Outdoor	Personal	Field Sample	N/A	72	9/9/2004	< 0.037																
FL-00709	N/A	Excavator Operator Water Hose	KDC Flyway	Field	Grid F4	Air	Outdoor	Personal	Field Sample	N/A	452	9/9/2004	0.01																
FL-00710	N/A	Operator Water Hose	KDC Flyway	Field	Grid F4	Air	Outdoor	Personal	Field Sample	N/A	739	9/9/2004	0.01																
FL-00711	N/A	Operator Water Hose	KDC Flyway	Field	Grid F4	Air	Outdoor	Personal	Field Sample	N/A	86	9/9/2004	< 0.031																
FL-00712	N/A	Operator	KDC Flyway	Field	Grid F4	Air	Outdoor	Personal	Field Sample	N/A	533	9/9/2004	< 0.005																
FL-00713	N/A		KDC Flyway	Blank	NA	Air	N/A	Personal	Field Blank	N/A		9/9/2004																	
FL-00714	N/A		KDC Flyway	Field	North perimeter	Air	Outdoor	Stationary	Field Sample	Pre	1313	9/10/2004			0	0	0.00451	< 0.00451	0	0	0.00451	< 0.00451	0	0	0.00451	< 0.00451		0	0	< 0.00450
FL-00715	N/A		KDC Flyway	Field	West perimeter	Air	Outdoor	Stationary	Field Sample	Pre	1315	9/10/2004			0	0	0.00450	< 0.00450	0	0	0.00450	< 0.00450	0	0	0.00450	< 0.00450		0	0	< 0.00450
FL-00716	N/A		KDC Flyway	Field	South of property near private housing	Air	Outdoor	Stationary	Field Sample	Pre	818	9/10/2004			0	0	0.00453	< 0.00453	0	0	0.00453	< 0.00453	0	0	0.00453	< 0.00453		0	0	< 0.00450
FL-00717	N/A		KDC Flyway	Field	East perimeter	Air	Outdoor	Stationary	Field Sample	Pre	1308	9/10/2004			0	0	0.00453	< 0.00453	0	0	0.00453	< 0.00453	0	0	0.00453	< 0.00453		0	0	< 0.00450
FL-00718	N/A		KDC Flyway	Field	South perimeter north of office trailer	Air	Outdoor	Stationary	Field Sample	Pre	1331	9/10/2004			0	0	0.00445	< 0.00445	0	0	0.00445	< 0.00445	0	0	0.00445	< 0.00445		0	0	< 0.00450
FL-00719	N/A		KDC Flyway	Blank	NA	Air	N/A	Stationary	Field Blank	N/A		9/10/2004			0	0			0	0			0	0				0	0	
FL-00720	N/A	Truck Operator	KDC Flyway	Field	Grid F4	Air	Outdoor	Personal	Field Sample	N/A	604	9/10/2004	0 46																
FL-00721	N/A	Truck Operator	KDC Flyway	Field	Grid F4	Air	Outdoor	Personal	Field Sample	N/A	92	9/10/2004	0 077																
FL-00722	N/A	Truck Operator	KDC Flyway	Field	Grid F4	Air	Outdoor	Personal	Field Sample	N/A	382	9/10/2004	0 14																
FL-00723	N/A	Water truck operator	KDC Flyway	Field	Grid F4 & H4	Air	Outdoor	Personal	Field Sample	N/A	713	9/10/2004	0 051																

Criteria:

Server-Database: \\204.47.48.36\Libby2

Sample ID	Scenario	Task	Property Group (Location)	Sample Group	Location Description (Sub Location)	Media Type	Matrix	Sample Type	Category	Pre Post Clear	Vol (air=L/ Area (dust=cm²)	Sample Date	PCM (METHOD - NIOSH 7400) Fibers/CC	AHERA / ASTM 5755 Filter Status Non Analyzed	Libby Amphiboles (LA) S<5u	Libby Amphiboles (LA) S>5u	Libby Amphiboles (LA) Analytical Sensitivity (Air = S/cc) or (Dust = S/cm²)	Libby Amphiboles (LA) Asb conc (Air = S/cc) or (Dust = S/cm²)	Chrysotile (C) S<5u	Chrysotile (C) S>5u	Chrysotile (C) Analytical Sensitivity (Air = S/cc) or (Dust = S/cm²)	Chrysotile (C) Asb conc (Air = S/cc) or (Dust = S/cm²)	Other Amphiboles (OA) S<5u	Other Amphiboles (OA) S>5u	Other Amphiboles (OA) Analytical Sensitivity (Air = S/cc) or (Dust = S/cm²)	Other Amphiboles (OA) Asb conc (Air = S/cc) or (Dust = S/cm²)	Total Asbestos Asbestos Type Identified	Total Asbestos S<5u	Total Asbestos S>5u	Total Asbestos Asb conc (Air = S/cc) or (Dust = S/cm²)
FL-00724	N/A	Water truck operator	KDC Flyway	Field	Grid F4 & H4	Air	Outdoor	Personal	Field Sample	N/A	94	9/10/2004	< 0 029																
FL-00725	N/A	Water truck operator	KDC Flyway	Field	Grid F4 & H4	Air	Outdoor	Personal	Field Sample	N/A	533	9/10/2004	0 062																
FL-00726	N/A		KDC Flyway	Field	NA	Air	N/A	Personal	Field Blank	N/A		9/10/2004																	
FL-00732	N/A		KDC Flyway	Field	North perimeter	Air	Outdoor	Stationary	Field Sample	Pre	1230	9/13/2004			0	0	0 00482	< 0 00482	0	0	0 00482	< 0 00482	0	0	0 00482	< 0 00482		0	0	< 0 00480
FL-00733	N/A		KDC Flyway	Field	West perimeter	Air	Outdoor	Stationary	Field Sample	Pre	1224	9/13/2004			0	0	0 00484	< 0 00484	0	0	0 00484	< 0 00484	0	0	0 00484	< 0 00484		0	0	< 0 00480
FL-00734	N/A		KDC Flyway	Field	South of property near private housing	Air	Outdoor	Stationary	Field Sample	Pre	1322	9/13/2004			0	0	0 00448	< 0 00448	0	0	0 00448	< 0 00448	0	0	0 00448	< 0 00448		0	0	< 0 00450
FL-00735	N/A		KDC Flyway	Field	East perimeter	Air	Outdoor	Stationary	Field Sample	Pre	1236	9/13/2004			0	0	0 00479	< 0 00479	0	0	0 00479	< 0 00479	0	0	0 00479	< 0 00479		0	0	< 0 00480
FL-00736	N/A		KDC Flyway	Field	South perimeter north of office trailer	Air	Outdoor	Stationary	Field Sample	Pre	1283	9/13/2004			0	0	0 00462	< 0 00462	0	0	0 00462	< 0 00462	0	0	0 00462	< 0 00462		0	0	< 0 00460
FL-00737	N/A		KDC Flyway	Blank	NA	Air	N/A	Stationary	Field Blank	N/A		9/13/2004			0	0			0	0			0	0				0	0	
FL-00738	N/A	Excavator Operator	KDC Flyway	Field	Grid H4	Air	Outdoor	Personal	Field Sample	N/A	598	9/13/2004	0 008																
FL-00739	N/A	Excavator Operator	KDC Flyway	Field	Grid H4	Air	Outdoor	Personal	Field Sample	N/A	82	9/13/2004	< 0 033																
FL-00740	N/A	Excavator Operator	KDC Flyway	Field	Grid H4	Air	Outdoor	Personal	Field Sample	N/A	360	9/13/2004	< 0 007																
FL-00741	N/A	Water Hose Operator	KDC Flyway	Field	Grid F4	Air	Outdoor	Personal	Field Sample	N/A	725	9/13/2004	< 0 004																
FL-00742	N/A	Water Hose Operator	KDC Flyway	Field	Grid F4	Air	Outdoor	Personal	Field Sample	N/A	65	9/13/2004	< 0 041																
FL-00743	N/A	Water Hose Operator	KDC Flyway	Field	Grid F4	Air	Outdoor	Personal	Field Sample	N/A	516	9/13/2004	< 0 005																
FL-00744	N/A		KDC Flyway	Blank	NA	Air	N/A	Personal	Field Blank	N/A		9/13/2004																	
FL-00748	N/A		KDC Flyway	Field	North perimeter	Air	Outdoor	Stationary	Field Sample	Pre	1234	9/14/2004			0	0	0 00480	< 0 00480	0	0	0 00480	< 0 00480	0	0	0 00480	< 0 00480		0	0	< 0 00480
FL-00749	N/A		KDC Flyway	Field	West perimeter	Air	Outdoor	Stationary	Field Sample	Pre	1262	9/14/2004			0	0	0 00469	< 0 00469	0	0	0 00469	< 0 00469	0	0	0 00469	< 0 00469		0	0	< 0 00470
FL-00750	N/A		KDC Flyway	Field	South of property near private housing	Air	Outdoor	Stationary	Field Sample	Pre	1309	9/14/2004			0	0	0 00452	< 0 00452	0	0	0 00452	< 0 00452	0	0	0 00452	< 0 00452		0	0	< 0 00450
FL-00751	N/A		KDC Flyway	Field	East perimeter	Air	Outdoor	Stationary	Field Sample	Pre	1268	9/14/2004			0	0	0 00467	< 0 00467	0	0	0 00467	< 0 00467	0	0	0 00467	< 0 00467		0	0	< 0 00470
FL-00752	N/A		KDC Flyway	Field	South perimeter north of office trailer	Air	Outdoor	Stationary	Field Sample	Pre	1316	9/14/2004			0	0	0 00450	< 0 00450	0	0	0 00450	< 0 00450	0	0	0 00450	< 0 00450		0	0	< 0 00450
FL-00753	N/A		KDC Flyway	Blank	NA	Air	N/A	Stationary	Field Blank	N/A		9/14/2004			0	0			0	0			0	0				0	0	
FL-00754	N/A	Excavator Operator	KDC Flyway	Field	Grid H4 & I5	Air	Outdoor	Personal	Field Sample	N/A	605	9/14/2004	0 011																
FL-00755	N/A	Excavator Operator	KDC Flyway	Field	Grid H4 & I5	Air	Outdoor	Personal	Field Sample	N/A	72	9/14/2004	< 0 037																
FL-00756	N/A	Excavator Operator	KDC Flyway	Field	Grid H4 & I5	Air	Outdoor	Personal	Field Sample	N/A	362	9/14/2004	< 0 007																
FL-00757	N/A	Water Hose Operator	KDC Flyway	Field	Grid H4 & I5	Air	Outdoor	Personal	Field Sample	N/A	732	9/14/2004	0 025																
FL-00758	N/A	Water Hose Operator	KDC Flyway	Field	Grid H4 & I5	Air	Outdoor	Personal	Field Sample	N/A	89	9/14/2004	0 039																
FL-00759	N/A	Water Hose Operator	KDC Flyway	Field	Grid H4 & I5	Air	Outdoor	Personal	Field Sample	N/A	434	9/14/2004	0 024																
FL-00760	N/A		KDC Flyway	Blank	NA	Air	N/A	Personal	Field Blank	N/A		9/14/2004																	
FL-00772	N/A		KDC Flyway	Field	North perimeter	Air	Outdoor	Stationary	Field Sample	Pre	1355	9/15/2004			0	0	0 00437	< 0 00437	0	0	0 00437	< 0 00437	0	0	0 00437	< 0 00437		0	0	< 0 00440
FL-00773	N/A		KDC Flyway	Field	West perimeter	Air	Outdoor	Stationary	Field Sample	Pre	1352	9/15/2004			0	0	0 00438	< 0 00438	0	0	0 00438	< 0 00438	0	0	0 00438	< 0 00438		0	0	< 0 00440
FL-00774	N/A		KDC Flyway	Field	South of property near private housing	Air	Outdoor	Stationary	Field Sample	Pre	1428	9/15/2004			0	0	0 00415	< 0 00415	0	0	0 00415	< 0 00415	0	0	0 00415	< 0 00415		0	0	< 0 00410
FL-00775	N/A		KDC Flyway	Field	East perimeter	Air	Outdoor	Stationary	Field Sample	Pre	1326	9/15/2004			0	0	0 00447	< 0 00447	0	0	0 00447	< 0 00447	0	0	0 00447	< 0 00447		0	0	< 0 00450
FL-00776	N/A		KDC Flyway	Field	South perimeter north of office trailer	Air	Outdoor	Stationary	Field Sample	Pre	1404	9/15/2004			0	0	0 00422	< 0 00422	0	0	0 00422	< 0 00422	0	0	0 00422	< 0 00422		0	0	< 0 00420
FL-00777	N/A		KDC Flyway	Blank	NA	Air	N/A	Stationary	Field Blank	N/A		9/15/2004			0	0			0	0			0	0				0	0	
FL-00778	N/A	Excavator Operator	KDC Flyway	Field	Gnd	Air	Outdoor	Personal	Field Sample	N/A	608	9/15/2004	0 009																
FL-00779	N/A	Excavator Operator	KDC Flyway	Field	Gnd	Air	Outdoor	Personal	Field Sample	N/A	70	9/15/2004	< 0 038																
FL-00780	N/A	Excavator Operator	KDC Flyway	Field	Gnd	Air	Outdoor	Personal	Field Sample	N/A	428	9/15/2004	< 0 006																
FL-00781	N/A	Water Hose Operator	KDC Flyway	Field	Gnd	Air	Outdoor	Personal	Field Sample	N/A	732	9/15/2004	0 01																
FL-00782	N/A	Water Hose Operator	KDC Flyway	Field	Gnd	Air	Outdoor	Personal	Field Sample	N/A	103	9/15/2004	0 064																
FL-00783	N/A	Water Hose Operator	KDC Flyway	Field	Grid	Air	Outdoor	Personal	Field Sample	N/A	514	9/15/2004	0 018																
FL-00784	N/A		KDC Flyway	Blank	NA	Air	N/A	Personal	Field Blank	N/A		9/15/2004																	
FL-00788	N/A		KDC Flyway	Field	North perimeter	Air	Outdoor	Stationary	Field Sample	Pre	1279	9/16/2004			0	0	0 00463	< 0 00463	0	0	0 00463	< 0 00463	0	0	0 00463	< 0 00463		0	0	< 0 00460
FL-00789	N/A		KDC Flyway	Field	West perimeter	Air	Outdoor	Stationary	Field Sample	Pre	1251	9/16/2004			0	0	0 00473	< 0 00473	0	0	0 00473	< 0 00473	0	0	0 00473	< 0 00473		0	0	< 0 00470
FL-00790	N/A		KDC Flyway	Field	South of property near private housing	Air	Outdoor	Stationary	Field Sample	Pre	1318	9/16/2004			0	0	0 00449	< 0 00449	0	0	0 00449	< 0 00449	0	0	0 00449	< 0 00449		0	0	< 0 00450
FL-00791	N/A		KDC Flyway	Field	East perimeter	Air	Outdoor	Stationary	Field Sample	Pre	1342	9/16/2004			0	0	0 00441	< 0 00441	0	0	0 00441	< 0 00441	0	0	0 00441	< 0 00441		0	0	< 0 00440
FL-00792	N/A		KDC Flyway	Field	South perimeter north of office trailer	Air	Outdoor	Stationary	Field Sample	Pre	1288	9/16/2004			0	0	0 00460	< 0 00460	0	0	0 00460	< 0 00460	0	0	0 00460	< 0 00460		0	0	< 0 00460
FL-00793	N/A		KDC Flyway	Blank	NA	Air	N/A	Stationary	Field Blank	N/A		9/16/2004			0	0			0	0			0	0				0	0	
FL-00795	N/A	Excavator Operator	KDC Flyway	Field	Gnd I5	Air	Outdoor	Personal	Field Sample	N/A	582	9/16/2004	0 009																
FL-00796	N/A	Excavator Operator	KDC Flyway	Field	Gnd I5	Air	Outdoor	Personal	Field Sample	N/A	56	9/16/2004	< 0 048																

Sample ID	Scenario	Task	Property Group (Location)	Sample Group	Location Description (Sub Location)	Media Type	Matrix	Sample Type	Category	Pre Post Clear	Vol (air=L) Area (dust=cm²)	Sample Date	PCM (METHOD - NIOSH 7400) Fibers/CC	AHERA / ASTM 5755 Filter Status Non Analyzed	Libby Amphiboles (LA) S<5u	Libby Amphiboles (LA) S>5u	Libby Amphiboles (LA) Analytical Sensitivity (Air = S/cc) or (Dust = S/cm²)	Libby Amphiboles (LA) Asb conc (Air = S/cc) or (Dust = S/cm²)	Chrysotile (C) S<5u	Chrysotile (C) S>5u	Chrysotile (C) Analytical Sensitivity (Air = S/cc) or (Dust = S/cm²)	Chrysotile (C) Asb conc (Air = S/cc) or (Dust = S/cm²)	Other Amphiboles (OA) S<5u	Other Amphiboles (OA) S>5u	Other Amphiboles (OA) Analytical Sensitivity (Air = S/cc) or (Dust = S/cm²)	Other Amphiboles (OA) Asb conc (Air = S/cc) or (Dust = S/cm²)	Total Asbestos Asbestos Type Identified	Total Asbestos S<5u	Total Asbestos S>5u	Total Asbestos Asb conc (Air = S/cc) or (Dust = S/cm²)
FL-00797	N/A	Excavator Operator	KDC Flyway	Field	Grid I5	Air	Outdoor	Personal	Field Sample	N/A	448	9/16/2004	< 0.006																
FL-00798	N/A	Water Hose Operator	KDC Flyway	Field	Grid I5	Air	Outdoor	Personal	Field Sample	N/A	698	9/16/2004	0.025																
FL-00799	N/A	Water Hose Operator	KDC Flyway	Field	Grid I5	Air	Outdoor	Personal	Field Sample	N/A	82	9/16/2004	< 0.033																
FL-00800	N/A	Water Hose Operator	KDC Flyway	Field	Grid I5	Air	Outdoor	Personal	Field Sample	N/A	524	9/16/2004	0.012																
FL-00801	N/A		KDC Flyway	Field	NA	Air	N/A	Personal	Field Blank	N/A		9/16/2004																	
FL-00802	N/A		KDC Flyway	Field	North perimeter	Air	Outdoor	Stationary	Field Sample	Pre	1321	9/17/2004			0	0	0.00448	< 0.00448	0	0	0.00448	< 0.00448	0	0	0.00448	< 0.00448		0	0	< 0.00450
FL-00803	N/A		KDC Flyway	Field	West perimeter	Air	Outdoor	Stationary	Field Sample	Pre	1287	9/17/2004			0	0	0.00460	< 0.00460	0	0	0.00460	< 0.00460	0	0	0.00460	< 0.00460		0	0	< 0.00460
FL-00804	N/A		KDC Flyway	Field	South of property near private housing	Air	Outdoor	Stationary	Field Sample	Pre	1378	9/17/2004			0	0	0.00430	< 0.00430	0	0	0.00430	< 0.00430	0	0	0.00430	< 0.00430		0	0	< 0.00
FL-00805	N/A		KDC Flyway	Field	East perimeter	Air	Outdoor	Stationary	Field Sample	Pre	1334	9/17/2004			0	0	0.00444	< 0.00444	0	0	0.00444	< 0.00444	0	0	0.00444	< 0.00444		0	0	< 0.00440
FL-00806	N/A		KDC Flyway	Field	South perimeter north of office trailer	Air	Outdoor	Stationary	Field Sample	Pre	1376	9/17/2004			0	0	0.00430	< 0.00430	0	0	0.00430	< 0.00430	0	0	0.00430	< 0.00430		0	0	< 0.00430
FL-00807	N/A		KDC Flyway	Blank	NA	Air	N/A	Stationary	Field Blank	N/A		9/17/2004			0	0			0	0			0	0				0	0	
FL-00808	N/A	Truck Operator	KDC Flyway	Field	Grids H5 & H6	Air	Outdoor	Personal	Field Sample	N/A	646	9/17/2004	0.04																
FL-00809	N/A	Truck Operator	KDC Flyway	Field	Grids H5 & H6	Air	Outdoor	Personal	Field Sample	N/A	44	9/17/2004	0 17																
FL-00810	N/A	Truck Operator	KDC Flyway	Field	Grids H5 & H6	Air	Outdoor	Personal	Field Sample	N/A	394	9/17/2004	0 057																
FL-00811	N/A	Decon Operator	KDC Flyway	Field	Grids H5 & H6	Air	Outdoor	Personal	Field Sample	N/A	780	9/17/2004	< 0 003																
FL-00812	N/A	Decon Operator	KDC Flyway	Field	Grids H5 & H6	Air	Outdoor	Personal	Field Sample	N/A	115	9/17/2004	< 0 023																
FL-00813	N/A	Decon Operator	KDC Flyway	Field	Grids H5 & H6	Air	Outdoor	Personal	Field Sample	N/A	390	9/17/2004	< 0.007																
FL-00814	N/A		KDC Flyway	Blank	NA	Air	N/A	Personal	Field Blank	N/A		9/17/2004																	
FL-00826	N/A		KDC Flyway	Field	North perimeter	Air	Outdoor	Stationary	Field Sample	Pre	1373	9/20/2004			0	0	0.00431	< 0.00431	0	0	0.00431	< 0.00431	0	0	0.00431	< 0.00431		0	0	< 0.00430
FL-00827	N/A		KDC Flyway	Field	West perimeter	Air	Outdoor	Stationary	Field Sample	Pre	1406	9/20/2004			0	0	0.00421	< 0.00421	0	0	0.00421	< 0.00421	0	0	0.00421	< 0.00421		0	0	< 0.00420
FL-00828	N/A		KDC Flyway	Field	South of property near private housing	Air	Outdoor	Stationary	Field Sample	Pre	1410	9/20/2004			0	0	0.00420	< 0.00420	0	0	0.00420	< 0.00420	0	0	0.00420	< 0.00420		0	0	< 0.00420
FL-00829	N/A		KDC Flyway	Field	East perimeter	Air	Outdoor	Stationary	Field Sample	Pre	1373	9/20/2004			0	0	0.00431	< 0.00431	0	0	0.00431	< 0.00431	0	0	0.00431	< 0.00431		0	0	< 0.00430
FL-00830	N/A		KDC Flyway	Field	South perimeter North of office trailer	Air	Outdoor	Stationary	Field Sample	Pre	1410	9/20/2004			0	0	0.00420	< 0.00420	0	0	0.00420	< 0.00420	0	0	0.00420	< 0.00420		0	0	< 0.00420
FL-00831	N/A		KDC Flyway	Blank		Air	N/A	Stationary	Field Blank	Pre		9/20/2004			0	0			0	0			0	0				0	0	
FL-00832	N/A	Excavator Operator	KDC Flyway	Field	Grids H6 & I6	Air	Outdoor	Personal	Field Sample	N/A	560	9/20/2004	0.01																
FL-00833	N/A	Excauator Operator	KDC Flyway	Field	Grids H6 & I6	Air	Outdoor	Personal	Field Sample	N/A	80	9/20/2004	0.058																
FL-00834	N/A	Excauator Operator	KDC Flyway	Field	Grid H6 & I6	Air	Outdoor	Personal	Field Sample	N/A	452	9/20/2004	< 0.006																
FL-00835	N/A	Water Hose Operator	KDC Flyway	Field	Grid H6 & I6	Air	Outdoor	Personal	Field Sample	N/A	672	9/20/2004	0.011																
FL-00836	N/A	Water Hose Operator	KDC Flyway	Field	Grid H6 & I6	Air	Outdoor	Personal	Field Sample	N/A	98	9/20/2004	< 0 027																
FL-00837	N/A	Water Hose Operator	KDC Flyway	Field	Grid H6 & I6	Air	Outdoor	Personal	Field Sample	N/A	564	9/20/2004	0 013																
FL-00838	N/A		KDC Flyway	Blank	NA	Air	N/A	Personal	Field Blank	N/A		9/20/2004																	
FL-00839	N/A		KDC Flyway	Field	North perimeter	Air	Outdoor	Stationary	Field Sample	Pre	1302	9/21/2004			0	0	0.00455	< 0.00455	0	0	0.00455	< 0.00455	0	0	0.00455	< 0.00455		0	0	< 0.00450
FL-00840	N/A		KDC Flyway	Field	West perimeter	Air	Outdoor	Stationary	Field Sample	Pre	1300	9/21/2004			0	0	0.00456	< 0.00456	0	0	0.00456	< 0.00456	0	0	0.00456	< 0.00456		0	0	< 0.00460
FL-00841	N/A		KDC Flyway	Field	South of property near private housing	Air	Outdoor	Stationary	Field Sample	Pre	1360	9/21/2004			0	0	0.00436	< 0.00436	0	0	0.00436	< 0.00436	0	0	0.00436	< 0.00436		0	0	< 0.00440
FL-00842	N/A		KDC Flyway	Field	East perimeter	Air	Outdoor	Stationary	Field Sample	Pre	1287	9/21/2004			0	0	0.00460	< 0.00460	0	0	0.00460	< 0.00460	0	0	0.00460	< 0.00460		0	0	< 0.00460
FL-00843	N/A		KDC Flyway	Field	South perimeter North of office trailer	Air	Outdoor	Stationary	Field Sample	Pre	1329	9/21/2004			0	0	0.00446	< 0.00446	0	0	0.00446	< 0.00446	0	0	0.00446	< 0.00446		0	0	< 0.00450
FL-00844	N/A		KDC Flyway	Blank		Air	N/A	Stationary	Field Blank	N/A		9/21/2004			0	0			0	0			0	0				0	0	
FL-00845	N/A	Excauator Operator	KDC Flyway	Field	Grid I6, H7 & I7	Air	Outdoor	Personal	Field Sample	N/A	584	9/21/2004	0.016																
FL-00846	N/A	Excauator Operator	KDC Flyway	Field	Grid I6, H7 & I7	Air	Outdoor	Personal	Field Sample	N/A	80	9/21/2004	0.037																
FL-00847	N/A	Excauator Operator	KDC Flyway	Field	Grids I6, H7 & I7	Air	Outdoor	Personal	Field Sample	N/A	483	9/21/2004	< 0.006																
FL-00848	N/A	Water Hose Operator	KDC Flyway	Field	Grids I6, H7 & I7	Air	Outdoor	Personal	Field Sample	N/A	854	9/21/2004	0.056																
FL-00849	N/A	Water Hose Operator	KDC Flyway	Field	Grids I6, H7 & I7	Air	Outdoor	Personal	Field Sample	N/A	74	9/21/2004	0 18																
FL-00850	N/A	Water Hose Operator	KDC Flyway	Field	Grids I6, H7 & I7	Air	Outdoor	Personal	Field Sample	N/A	578	9/21/2004	0.059																
FL-00851	N/A		KDC Flyway	Blank		Air	N/A	Personal	Field Blank	N/A		9/21/2004																	
FL-00862	N/A		KDC Flyway	Field	North perimeter	Air	Outdoor	Stationary	Field Sample	Pre	1361	9/22/2004			0	0	0.00435	< 0.00435	0	0	0.00435	< 0.00435	0	0	0.00435	< 0.00435		0	0	< 0.00440
FL-00863	N/A		KDC Flyway	Field	West perimeter	Air	Outdoor	Stationary	Field Sample	Pre	1361	9/22/2004			0	0	0.00435	< 0.00435	0	0	0.00435	< 0.00435	0	0	0.00435	< 0.00435		0	0	< 0.00440
FL-00864	N/A		KDC Flyway	Field	South of property near private housing	Air	Outdoor	Stationary	Field Sample	Pre	1389	9/22/2004			0	0	0.00426	< 0.00426	0	0	0.00426	< 0.00426	0	0	0.00426	< 0.00426		0	0	< 0.00430
FL-00865	N/A		KDC Flyway	Field	East perimeter	Air	Outdoor	Stationary	Field Sample	Pre	1359	9/22/2004			0	0	0.00436	< 0.00436	0	0	0.00436	< 0.00436	0	0	0.00436	< 0.00436		0	0	< 0.00440

Sample ID	Scenario	Task	Property Group (Location)	Sample Group	Location Description (Sub Location)	Media Type	Matrix	Sample Type	Category	Pre Post Clear	Vol (air=L)/ Area (dust=cm²)	Sample Date	PCM (METHOD - NIOSH 7400)	AHERA / ASTM 5755	Libby Amphiboles (LA)				Chrysotile (C)				Other Amphiboles (OA)					Total Asbestos		
													Fibers/CC	Filter Status Non Analyzed	S<5u	S>5u	Analytical Sensitivity (Air = S/cc) or (Dust = S/cm²)	Asb conc (Air = S/cc) or (Dust = S/cm²)	S<5u	S>5u	Analytical Sensitivity (Air = S/cc) or (Dust = S/cm²)	Asb conc (Air = S/cc) or (Dust = S/cm²)	S<5u	S>5u	Analytical Sensitivity (Air = S/cc) or (Dust = S/cm²)	Asb conc (Air = S/cc) or (Dust = S/cm²)	Asbestos Type Identified	S<5u	S>5u	Asb conc (Air = S/cc) or (Dust = S/cm²)
FL-00866	N/A		KDC Flyway	Field	South perimeter North of office trailer	Air	Outdoor	Stationary	Field Sample	Pre	1428	9/22/2004			0	0	0.00415	< 0.00415	0	0	0.00415	< 0.00415	0	0	0.00415	< 0.00415		0	0	< 0.00410
FL-00867	N/A		KDC Flyway	Blank		Air	N/A	Stationary	Field Blank	N/A		9/22/2004			0	0			0	0			0	0				0	0	
FL-00868	N/A	Excavator Operator	KDC Flyway	Field	Grids I6, H7 & I7	Air	Outdoor	Personal	Field Sample	N/A	586	9/22/2004	0.008																	
FL-00869	N/A	Excavator Operator	KDC Flyway	Field	Grids I6, H7 & I7	Air	Outdoor	Personal	Field Sample	N/A	70	9/22/2004	0.039																	
FL-00870	N/A	Excavator Operator	KDC Flyway	Field	Grids I6, H7 & I7	Air	Outdoor	Personal	Field Sample	N/A	494	9/22/2004	< 0.005																	
FL-00871	N/A	Water Hose Operator	KDC Flyway	Field	Grids I6, H7 & I7	Air	Outdoor	Personal	Field Sample	N/A	706	9/22/2004	0.011																	
FL-00872	N/A	Water Hose Operator	KDC Flyway	Field	Grids I6, H7 & I7	Air	Outdoor	Personal	Field Sample	N/A	72	9/22/2004	0.075																	
FL-00873	N/A	Water Hose Operator	KDC Flyway	Field	Grids I6, H7 & I7	Air	Outdoor	Personal	Field Sample	N/A	562	9/22/2004	0.02																	
FL-00874	N/A		KDC Flyway	Blank	NA	Air	N/A	Personal	Field Blank	N/A		9/22/2004																		
FL-00884	N/A		KDC Flyway	Field	North perimeter	Air	Outdoor	Stationary	Field Sample	Pre	1313	9/23/2004			0	0	0.00451	< 0.00451	0	0	0.00451	< 0.00451	0	0	0.00451	< 0.00451		0	0	< 0.00450
FL-00885	N/A		KDC Flyway	Field	West perimeter	Air	Outdoor	Stationary	Field Sample	Pre	1306	9/23/2004			0	0	0.00454	< 0.00454	0	0	0.00454	< 0.00454	0	0	0.00454	< 0.00454		0	0	< 0.00450
FL-00886	N/A		KDC Flyway	Field	South of property near private housing	Air	Outdoor	Stationary	Field Sample	Pre	1266	9/23/2004			0	0	0.00468	< 0.00468	0	0	0.00468	< 0.00468	0	0	0.00468	< 0.00468		0	0	< 0.00470
FL-00887	N/A		KDC Flyway	Field	East perimeter	Air	Outdoor	Stationary	Field Sample	Pre	1308	9/23/2004			0	1	0.00453	0.00453	0	0	0.00453	< 0.00453	0	0	0.00453	< 0.00453		0	1	0.00453
FL-00888	N/A		KDC Flyway	Field	South perimeter, North of office trailer	Air	Outdoor	Stationary	Field Sample	Pre	1283	9/23/2004			0	0	0.00462	< 0.00462	0	0	0.00462	< 0.00462	0	0	0.00462	< 0.00462		0	0	< 0.00460
FL-00889	N/A		KDC Flyway	Blank	N/A	Air	N/A	Stationary	Field Blank	N/A		9/23/2004			0	0			0	0			0	0				0	0	
FL-00890	N/A	Excavator Operator	KDC Flyway	Field	Grid H7	Air	Outdoor	Personal	Field Sample	N/A	586	9/23/2004	0.011																	
FL-00891	N/A	Excavator Operator	KDC Flyway	Field	Grid H7	Air	Outdoor	Personal	Field Sample	N/A	76	9/23/2004	< 0.035																	
FL-00892	N/A	Excavator Operator	KDC Flyway	Field	Grid H7	Air	Outdoor	Personal	Field Sample	N/A	470	9/23/2004	0.006																	
FL-00893	N/A	Water Hose Operator	KDC Flyway	Field	Grid H7	Air	Outdoor	Personal	Field Sample	N/A	703	9/23/2004	0.014																	
FL-00894	N/A	Water Hose Operator	KDC Flyway	Field	Grid H7	Air	Outdoor	Personal	Field Sample	N/A	108	9/23/2004	< 0.025																	
FL-00895	N/A	Water Hose Operator	KDC Flyway	Field	Grid H7	Air	Outdoor	Personal	Field Sample	N/A	564	9/23/2004	0.019																	
FL-00896	N/A		KDC Flyway	Blank		Air	N/A	Personal	Field Blank	N/A		9/23/2004																		
FL-00904	N/A		KDC Flyway	Field	North perimeter	Air	Outdoor	Stationary	Field Sample	Pre	1285	9/24/2004			0	0	0.00461	< 0.00461	0	0	0.00461	< 0.00461	0	0	0.00461	< 0.00461		0	0	< 0.00460
FL-00905	N/A		KDC Flyway	Field	West perimeter	Air	Outdoor	Stationary	Field Sample	Pre	1285	9/24/2004			0	0	0.00461	< 0.00461	0	0	0.00461	< 0.00461	0	0	0.00461	< 0.00461		0	0	< 0.00460
FL-00906	N/A		KDC Flyway	Field	South of property near private housing	Air	Outdoor	Stationary	Field Sample	Pre	1349	9/24/2004			0	0	0.00439	< 0.00439	0	0	0.00439	< 0.00439	0	0	0.00439	< 0.00439		0	0	< 0.00440
FL-00907	N/A		KDC Flyway	Field	East perimeter	Air	Outdoor	Stationary	Field Sample	Pre	1289	9/24/2004			0	0	0.00460	< 0.00460	0	0	0.00460	< 0.00460	0	0	0.00460	< 0.00460		0	0	< 0.00460
FL-00908	N/A		KDC Flyway	Field	South perimeter North of office trailer	Air	Outdoor	Stationary	Field Sample	Pre	1322	9/24/2004			0	0	0.00448	< 0.00448	0	0	0.00448	< 0.00448	0	0	0.00448	< 0.00448		0	0	< 0.00450
FL-00909	N/A		KDC Flyway	Blank		Air	N/A	Stationary	Field Blank	N/A		9/24/2004			0	0			0	0			0	0				0	0	
FL-00910	N/A	Truck Operator	KDC Flyway	Field	Grid G7	Air	Outdoor	Personal	Field Sample	N/A	706	9/24/2004	0.007																	
FL-00911	N/A	Truck Operator	KDC Flyway	Field	Grid G7	Air	Outdoor	Personal	Field Sample	N/A	72	9/24/2004	0.041																	
FL-00912	N/A	Truck Operator	KDC Flyway	Field	Grid G7	Air	Outdoor	Personal	Field Sample	N/A	482	9/24/2004	0.033																	
FL-00914	N/A	Decon Operator	KDC Flyway	Field	Grid G7	Air	Outdoor	Personal	Field Sample	N/A	86	9/24/2004	0.068																	
FL-00915	N/A	Decon Operator	KDC Flyway	Field	Grid G7	Air	Outdoor	Personal	Field Sample	N/A	590	9/24/2004	0.014																	
FL-00916	N/A		KDC Flyway	Blank		Air	N/A	Personal	Field Blank	N/A		9/24/2004																		
FL-00917	N/A		KDC Flyway	Field	North perimeter	Air	Outdoor	Stationary	Field Sample	Pre	1315	9/27/2004			0	0	0.00450	< 0.00450	0	0	0.00450	< 0.00450	0	0	0.00450	< 0.00450		0	0	< 0.00450
FL-00918	N/A		KDC Flyway	Field	West perimeter	Air	Outdoor	Stationary	Field Sample	Pre	1344	9/27/2004			0	0	0.00441	< 0.00441	0	0	0.00441	< 0.00441	0	0	0.00441	< 0.00441		0	0	< 0.00440
FL-00919	N/A		KDC Flyway	Field	South of property near private housing	Air	Outdoor	Stationary	Field Sample	Pre	1373	9/27/2004			0	0	0.00431	< 0.00431	0	0	0.00431	< 0.00431	0	0	0.00431	< 0.00431		0	0	< 0.00430
FL-00920	N/A		KDC Flyway	Field	East perimeter	Air	Outdoor	Stationary	Field Sample	Pre	1344	9/27/2004			0	0	0.00441	< 0.00441	0	0	0.00441	< 0.00441	0	0	0.00441	< 0.00441		0	0	< 0.00440
FL-00921	N/A		KDC Flyway	Field	South perimeter north of office trailer	Air	Outdoor	Stationary	Field Sample	Pre	1346	9/27/2004			0	0	0.00440	< 0.00440	0	0	0.00440	< 0.00440	0	0	0.00440	< 0.00440		0	0	< 0.00440
FL-00922	N/A		KDC Flyway	Blank		Air	N/A	Stationary	Field Blank	N/A		9/27/2004			0	0			0	0			0	0				0	0	
FL-00923	N/A	Excavator Operator	KDC Flyway	Field	Grid G7 & G6	Air	Outdoor	Personal	Field Sample	N/A	694	9/27/2004	< 0.004																	
FL-00924	N/A	Excavator Operator	KDC Flyway	Field	Grid G7 & G6	Air	Outdoor	Personal	Field Sample	N/A	92	9/27/2004	0.088																	
FL-00925	N/A	Excavator Operator	KDC Flyway	Field	Grid G7 & G6	Air	Outdoor	Personal	Field Sample	N/A	524	9/27/2004	0.034																	
FL-00926	N/A	Water Hose Operator	KDC Flyway	Field	Grid G7 & G6	Air	Outdoor	Personal	Field Sample	N/A	835	9/27/2004	0.054																	
FL-00927	N/A	Water Hose Operator	KDC Flyway	Field	Grid G7 & G6	Air	Outdoor	Personal	Field Sample	N/A	48	9/27/2004	0.092																	
FL-00928	N/A	Water Hose Operator	KDC Flyway	Field	Grid G7 & G6	Air	Outdoor	Personal	Field Sample	N/A	617	9/27/2004	< 0.004																	
FL-00929	N/A		KDC Flyway	Blank		Air	N/A	Personal	Field Blank	N/A		9/27/2004																		

Sample ID	Scenario	Task	Property Group (Location)	Sample Group	Location Description (Sub Location)	Media Type	Matrix	Sample Type	Category	Pre Post Clear	Vol (air=L) Area (dust=cm²)	Sample Date	PCM (METHOD - NIOSH 7400) Fibers/CC	Filter Status Non Analyzed	AHERA / ASTM 5755 Libby Amphiboles (LA) S<5u	LA S>5u	LA Analytical Sensitivity (Air = S/cc) or (Dust = S/cm²)	LA Asb conc (Air = S/cc) or (Dust = S/cm²)	Chrysotile (C) S<5u	C S>5u	C Analytical Sensitivity (Air = S/cc) or (Dust = S/cm²)	C Asb conc (Air = S/cc) or (Dust = S/cm²)	Other Amphiboles (OA) S<5u	OA S>5u	OA Analytical Sensitivity (Air = S/cc) or (Dust = S/cm²)	OA Asb conc (Air = S/cc) or (Dust = S/cm²)	Total Asbestos Asbestos Type Identified	Total S<5u	Total S>5u	Total Asb conc (Air = S/cc) or (Dust = S/cm²)
FL-00934	N/A		KDC Flyway	Field	North perimeter	Air	Outdoor	Stationary	Field Sample	Pre	1259	9/28/2004			0	0	0.00470	< 0.00470	0	0	0.00470	< 0.00470	0	0	0.00470	< 0.00470		0	0	< 0.00470
FL-00935	N/A		KDC Flyway	Field	West perimeter	Air	Outdoor	Stationary	Field Sample	Pre	1287	9/28/2004			0	0	0.00460	< 0.00460	0	0	0.00460	< 0.00460	0	0	0.00460	< 0.00460		0	0	< 0.00460
FL-00936	N/A		KDC Flyway	Field	South of property near private housing	Air	Outdoor	Stationary	Field Sample	Pre	1375	9/28/2004			0	0	0.00431	< 0.00431	0	0	0.00431	< 0.00431	0	0	0.00431	< 0.00431		0	0	< 0.00430
FL-00937	N/A		KDC Flyway	Field	East perimeter	Air	Outdoor	Stationary	Field Sample	Pre	1287	9/28/2004			0	0	0.00460	< 0.00460	0	0	0.00460	< 0.00460	0	0	0.00460	< 0.00460		0	0	< 0.00460
FL-00938	N/A		KDC Flyway	Field	South perimeter north of office trailer	Air	Outdoor	Stationary	Field Sample	Pre	1324	9/28/2004			0	0	0.00447	< 0.00447	0	0	0.00447	< 0.00447	0	0	0.00447	< 0.00447		0	0	< 0.00450
FL-00939	N/A		KDC Flyway	Blank	NA	Air	N/A	Stationary	Field Blank	N/A		9/28/2004			0	0			0	0			0	0				0	0	
FL-00940	N/A		KDC Flyway	Blank	NA	Air	N/A	Stationary	Field Sample	Pre		9/28/2004			0	0	-2.96154		0	0	-2.96154		0	0	-2.96154			0	0	
FL-00941	N/A	Excavator Operator	KDC Flyway	Field	Grid F7	Air	Outdoor	Personal	Field Sample	N/A	606	9/28/2004	0.014																	
FL-00942	N/A	Excavator Operator	KDC Flyway	Field	Grid F7	Air	Outdoor	Personal	Field Sample	N/A	64	9/28/2004	< 0.042																	
FL-00943	N/A	Excavator Operator	KDC Flyway	Field	Grid F7	Air	Outdoor	Personal	Field Sample	N/A	520	9/28/2004	0.026																	
FL-00944	N/A	Water Hose Operator	KDC Flyway	Field	Grid F7	Air	Outdoor	Personal	Field Sample	N/A	734	9/28/2004	0.017																	
FL-00945	N/A	Water Hose Operator	KDC Flyway	Field	Grid F7	Air	Outdoor	Personal	Field Sample	N/A	77	9/28/2004	< 0.035																	
FL-00946	N/A	Water Hose Operator	KDC Flyway	Field	Grid F7	Air	Outdoor	Personal	Field Sample	N/A	609	9/28/2004	< 0.004																	
FL-00947	N/A		KDC Flyway	Blank	NA	Air	N/A	Personal	Field Blank	N/A		9/28/2004																		
FL-00948	N/A		KDC Flyway	Field	North perimeter	Air	Outdoor	Stationary	Field Sample	Pre	1304	9/29/2004			0	0	0.00454	< 0.00454	0	0	0.00454	< 0.00454	0	0	0.00454	< 0.00454		0	0	< 0.00450
FL-00949	N/A		KDC Flyway	Field	West perimeter	Air	Outdoor	Stationary	Field Sample	Pre	1304	9/29/2004			0	0	0.00454	< 0.00454	0	0	0.00454	< 0.00454	0	0	0.00454	< 0.00454		0	0	< 0.00450
FL-00950	N/A		KDC Flyway	Field	South of property near private housing	Air	Outdoor	Stationary	Field Sample	Pre	1362	9/29/2004			0	0	0.00435	< 0.00435	0	0	0.00435	< 0.00435	0	0	0.00435	< 0.00435		0	0	< 0.00430
FL-00951	N/A		KDC Flyway	Field	East perimeter	Air	Outdoor	Stationary	Field Sample	Pre	1298	9/29/2004			0	0	0.00456	< 0.00456	0	0	0.00456	< 0.00456	0	0	0.00456	< 0.00456		0	0	< 0.00460
FL-00952	N/A		KDC Flyway	Field	South perimeter north of office trailer	Air	Outdoor	Stationary	Field Sample	Pre	1360	9/29/2004			0	0	0.00436	< 0.00436	0	0	0.00436	< 0.00436	0	0	0.00436	< 0.00436		0	0	< 0.00440
FL-00953	N/A		KDC Flyway	Blank	NA	Air	N/A	Stationary	Field Blank	N/A		9/29/2004			0	0			0	0			0	0				0	0	
FL-00954	N/A	Excavator Operator	KDC Flyway	Field	Grid F7, G6 & G7	Air	Outdoor	Personal	Field Sample	N/A	552	9/29/2004	0.14																	
FL-00955	N/A	Excavator Operator	KDC Flyway	Field	Grid F7, G6 & G7	Air	Outdoor	Personal	Field Sample	N/A	76	9/29/2004	< 0.035																	
FL-00956	N/A	Excavator Operator	KDC Flyway	Field	Grid F7, G6 & G7	Air	Outdoor	Personal	Field Sample	N/A	408	9/29/2004	0.019																	
FL-00957	N/A	Water Hose Operator	KDC Flyway	Field	Grid F7, G6 & G7	Air	Outdoor	Personal	Field Sample	N/A	703	9/29/2004	0.016																	
FL-00958	N/A	Water Hose Operator	KDC Flyway	Field	Grid F7, G6 & G7	Air	Outdoor	Personal	Field Sample	N/A	79	9/29/2004	0.037																	
FL-00959	N/A	Water Hose Operator	KDC Flyway	Field	Grid F7, G6 & G7	Air	Outdoor	Personal	Field Sample	N/A	506	9/29/2004	0.009																	
FL-00960	N/A		KDC Flyway	Blank	NA	Air	N/A	Personal	Field Blank	N/A		9/29/2004																		
FL-00972	N/A		KDC Flyway	Field	North perimeter	Air	Outdoor	Stationary	Field Sample	Pre	1281	9/30/2004			0	0	0.00462	< 0.00462	0	0	0.00462	< 0.00462	0	0	0.00462	< 0.00462		0	0	< 0.00460
FL-00973	N/A		KDC Flyway	Field	West perimeter	Air	Outdoor	Stationary	Field Sample	Pre	1247	9/30/2004			0	0	0.00475	< 0.00475	0	0	0.00475	< 0.00475	0	0	0.00475	< 0.00475		0	0	< 0.00470
FL-00974	N/A		KDC Flyway	Field	South of property near private housing	Air	Outdoor	Stationary	Field Sample	Pre	1286	9/30/2004			0	0	0.00461	< 0.00461	0	0	0.00461	< 0.00461	0	0	0.00461	< 0.00461		0	0	< 0.00460
FL-00975	N/A		KDC Flyway	Field	East perimeter	Air	Outdoor	Stationary	Field Sample	Pre	1284	9/30/2004			0	0	0.00461	< 0.00461	0	0	0.00461	< 0.00461	0	0	0.00461	< 0.00461		0	0	< 0.00460
FL-00976	N/A		KDC Flyway	Field	South perimeter north of office trailer	Air	Outdoor	Stationary	Field Sample	Pre	1296	9/30/2004			0	0	0.00457	< 0.00457	0	0	0.00457	< 0.00457	0	0	0.00457	< 0.00457		0	0	< 0.00460
FL-00977	N/A		KDC Flyway	Blank	NA	Air	N/A	Stationary	Field Blank	N/A		9/30/2004			0	0			0	0			0	0				0	0	
FL-00978	N/A	Excavator Operator	KDC Flyway	Field	Grid G6, D7 & E7	Air	Outdoor	Personal	Field Sample	N/A	570	9/30/2004	0.37																	
FL-00979	N/A	Excavator Operator	KDC Flyway	Field	Grid G6, D7 & E7	Air	Outdoor	Personal	Field Sample	N/A	100	9/30/2004	0.037																	
FL-00980	N/A	Excavator Operator	KDC Flyway	Field	Grid G6, D7 & E7	Air	Outdoor	Personal	Field Sample	N/A	472	9/30/2004	0.014																	
FL-00981	N/A	Water Hose Operator	KDC Flyway	Field	Grids G6, E7 & D7	Air	Outdoor	Personal	Field Sample	N/A	684	9/30/2004	0.079																	
FL-00982	N/A	Water Hose Operator	KDC Flyway	Field	Grids G6, E7 & D7	Air	Outdoor	Personal	Field Sample	N/A	101	9/30/2004	< 0.027																	
FL-00983	N/A	Water Hose Operator	KDC Flyway	Field	Grids G6, E7 & D7	Air	Outdoor	Personal	Field Sample	N/A	571	9/30/2004	0.011																	
FL-00984	N/A		KDC Flyway	Blank	NA	Air	N/A	Personal	Field Blank	N/A		9/30/2004																		
FL-00990	N/A		KDC Flyway	Field	North perimeter	Air	Outdoor	Stationary	Field Sample	Pre	1218	10/1/2004			0	0	0.00486	< 0.00486	0	0	0.00486	< 0.00486	0	0	0.00486	< 0.00486		0	0	< 0.00490
FL-00991	N/A		KDC Flyway	Field	West perimeter	Air	Outdoor	Stationary	Field Sample	Pre	1220	10/1/2004			0	0	0.00485	< 0.00485	0	0	0.00485	< 0.00485	0	0	0.00485	< 0.00485		0	0	< 0.00490
FL-00992	N/A		KDC Flyway	Field	South of property near private housing	Air	Outdoor	Stationary	Field Sample	Pre	1296	10/1/2004			0	0	0.00457	< 0.00457	0	0	0.00457	< 0.00457	0	0	0.00457	< 0.00457		0	0	< 0.00460
FL-00993	N/A		KDC Flyway	Field	East perimeter	Air	Outdoor	Stationary	Field Sample	Pre	1254	10/1/2004			0	0	0.00472	< 0.00472	0	0	0.00472	< 0.00472	0	0	0.00472	< 0.00472		0	0	< 0.00470
FL-00994	N/A		KDC Flyway	Field	South perimeter north of office trailer	Air	Outdoor	Stationary	Field Sample	Pre	1296	10/1/2004			0	1	0.00457	0.00457	0	0	0.00457	< 0.00457	0	0	0.00457	< 0.00457		0	1	0.00457
FL-00995	N/A		KDC Flyway	Blank	NA	Air	N/A	Stationary	Field Blank	N/A		10/1/2004			0	0			0	0			0	0				0	0	
FL-00996	N/A	Truck Operator	KDC Flyway	Field	Grid D7	Air	Outdoor	Personal	Field Sample	N/A	496	10/1/2004	0.15																	
FL-00997	N/A	Truck Operator	KDC Flyway	Field	Grid D7	Air	Outdoor	Personal	Field Sample	N/A	46	10/1/2004	0.1																	
FL-00998	N/A	Truck Operator	KDC Flyway	Field	Grid D7	Air	Outdoor	Personal	Field Sample	N/A	480	10/1/2004	0.2																	
FL-00999	N/A	Decon Operator	KDC Flyway	Field	Grids D7	Air	Outdoor	Personal	Field Sample	N/A	636	10/1/2004	0.032																	

Sample ID	Scenario	Task	Property Group (Location)	Sample Group	Location Description (Sub Location)	Media Type	Matrix	Sample Type	Category	Pre Post Clear	Vol (air=L)/ Area (dust=cm²)	Sample Date	PCM (METHOD - NIOSH 7400)	AHERA / ASTM 5755																
															Libby Amphiboles (LA)				Chrysotile (C)				Other Amphiboles (OA)				Total Asbestos			
													Fibers/CC	Filter Status Non Analyzed	S<5u	S>5u	Analytical Sensitivity (Air = S/cc) or (Dust = S/cm²)	Asb conc (Air = S/cc) or (Dust = S/cm²)	S<5u	S>5u	Analytical Sensitivity (Air = S/cc) or (Dust = S/cm²)	Asb conc (Air = S/cc) or (Dust = S/cm²)	S<5u	S>5u	Analytical Sensitivity (Air = S/cc) or (Dust = S/cm²)	Asb conc (Air = S/cc) or (Dust = S/cm²)	Asbestos Type Identified	S<5u	S>5u	Asb conc (Air = S/cc) or (Dust = S/cm²)
FL-01000	N/A	Decon Operator	KDC Flyway	Field	Grids D7	Air	Outdoor	Personal	Field Sample	N/A	86	10/1/2004	0.08																	
FL-01001	N/A	Decon Operator	KDC Flyway	Field	Grids D7	Air	Outdoor	Personal	Field Sample	N/A	585	10/1/2004	0.021																	
FL-01002	N/A		KDC Flyway	Blank	NA	Air	N/A	Personal	Field Blank	N/A		10/1/2004																		
FL-01003	N/A		KDC Flyway	Blank	NA	Air	N/A	Personal	Field Blank	N/A		10/1/2004																		
FL-01004	N/A		KDC Flyway	Field	North perimeter	Air	Outdoor	Stationary	Field Sample	Pre	1247	10/4/2004			0	0	0.00475	< 0.00475	0	0	0.00475	< 0.00475	0	0	0.00475	< 0.00475		0	0	< 0.00470
FL-01005	N/A		KDC Flyway	Field	West perimeter	Air	Outdoor	Stationary	Field Sample	Pre	1247	10/4/2004			0	0	0.00475	< 0.00475	0	0	0.00475	< 0.00475	0	0	0.00475	< 0.00475		0	0	< 0.00470
FL-01006	N/A		KDC Flyway	Field	South of property near private housing	Air	Outdoor	Stationary	Field Sample	Pre	1342	10/4/2004			0	0	0.00441	< 0.00441	0	0	0.00441	< 0.00441	0	0	0.00441	< 0.00441		0	0	< 0.00440
FL-01007	N/A		KDC Flyway	Field	East perimeter	Air	Outdoor	Stationary	Field Sample	Pre	1243	10/4/2004			0	0	0.00477	< 0.00477	0	0	0.00477	< 0.00477	0	0	0.00477	< 0.00477		0	0	< 0.00480
FL-01008	N/A		KDC Flyway	Field	South perimeter north of office trailer	Air	Outdoor	Stationary	Field Sample	Pre	1344	10/4/2004			0	0	0.00441	< 0.00441	0	0	0.00441	< 0.00441	0	0	0.00441	< 0.00441		0	0	< 0.00440
FL-01009	N/A		KDC Flyway	Blank	NA	Air	N/A	Stationary	Field Blank	N/A		10/4/2004			0	0			0	0			0	0				0	0	
FL-01010	N/A	Excavator Operator	KDC Flyway	Field	Grid D7 & E7	Air	Outdoor	Personal	Field Sample	N/A	554	10/4/2004	0.013																	
FL-01011	N/A	Excavator Operator	KDC Flyway	Field	Grid D7 & E7	Air	Outdoor	Personal	Field Sample	N/A	74	10/4/2004	0.04																	
FL-01012	N/A	Excavator Operator	KDC Flyway	Field	Grid D7 & E7	Air	Outdoor	Personal	Field Sample	N/A	504	10/4/2004	0.015																	
FL-01013	N/A	Water Hose Operator	KDC Flyway	Field	Grids D7 & E7	Air	Outdoor	Personal	Field Sample	N/A	646	10/4/2004	0.008																	
FL-01014	N/A	Water Hose Operator	KDC Flyway	Field	Grids D7 & E7	Air	Outdoor	Personal	Field Sample	N/A	82	10/4/2004	< 0.033																	
FL-01015	N/A	Water Hose Operator	KDC Flyway	Field	Grids D7 & E7	Air	Outdoor	Personal	Field Sample	N/A	600	10/4/2004	0.018																	
FL-01016	N/A		KDC Flyway	Blank	NA	Air	N/A	Personal	Field Blank	N/A		10/4/2004																		
FL-01022	N/A		KDC Flyway	Field	North perimeter	Air	Outdoor	Stationary	Field Sample	Pre	1298	10/5/2004			0	0	0.00456	< 0.00456	0	0	0.00456	< 0.00456	0	0	0.00456	< 0.00456		0	0	< 0.00460
FL-01023	N/A		KDC Flyway	Field	West perimeter	Air	Outdoor	Stationary	Field Sample	Pre	1294	10/5/2004			0	0	0.00458	< 0.00458	0	0	0.00458	< 0.00458	0	0	0.00458	< 0.00458		0	0	< 0.00460
FL-01024	N/A		KDC Flyway	Field	South of property near private housing	Air	Outdoor	Stationary	Field Sample	Pre	1391	10/5/2004			0	0	0.00426	< 0.00426	0	0	0.00426	< 0.00426	0	0	0.00426	< 0.00426		0	0	< 0.00430
FL-01025	N/A		KDC Flyway	Field	East perimeter	Air	Outdoor	Stationary	Field Sample	Pre	1355	10/5/2004			0	0	0.00437	< 0.00437	0	0	0.00437	< 0.00437	0	0	0.00437	< 0.00437		0	0	< 0.00440
FL-01026	N/A		KDC Flyway	Field	South perimeter north of office trailer	Air	Outdoor	Stationary	Field Sample	Pre	1324	10/5/2004			0	1	0.00447	0.00447	0	0	0.00447	< 0.00447	0	0	0.00447	< 0.00447		0	1	0.00447
FL-01027	N/A		KDC Flyway	Blank	NA	Air	N/A	Stationary	Field Blank	N/A		10/5/2004			0	0			0	0			0	0				0	0	
FL-01028	N/A	Excavator Operator	KDC Flyway	Field	Grid G7	Air	Outdoor	Personal	Field Sample	N/A	576	10/5/2004	0.026																	
FL-01029	N/A	Excavator Operator	KDC Flyway	Field	Grid G7	Air	Outdoor	Personal	Field Sample	N/A	84	10/5/2004	0.058																	
FL-01030	N/A	Excavator Operator	KDC Flyway	Field	Grid G7	Air	Outdoor	Personal	Field Sample	N/A	496	10/5/2004	0.025																	
FL-01031	N/A	Water Hose Operator	KDC Flyway	Field	Grids G7	Air	Outdoor	Personal	Field Sample	N/A	713	10/5/2004	0.019																	
FL-01032	N/A	Water Hose Operator	KDC Flyway	Field	Grids G7	Air	Outdoor	Personal	Field Sample	N/A	82	10/5/2004	0.048																	
FL-01033	N/A	Water Hose Operator	KDC Flyway	Field	Grid G7	Air	Outdoor	Personal	Field Sample	N/A	595	10/5/2004	0.015																	
FL-01034	N/A		KDC Flyway	Blank	NA	Air	N/A	Personal	Field Blank	N/A		10/5/2004																		
FL-01039	N/A		KDC Flyway	Field	North perimeter	Air	Outdoor	Stationary	Field Sample	Pre	1260	10/6/2004			0	0	0.00470	< 0.00470	0	0	0.00470	< 0.00470	0	0	0.00470	< 0.00470		0	0	< 0.00470
FL-01040	N/A		KDC Flyway	Field	West perimeter	Air	Outdoor	Stationary	Field Sample	Pre	1256	10/6/2004			0	0	0.00472	< 0.00472	0	0	0.00472	< 0.00472	0	0	0.00472	< 0.00472		0	0	< 0.00470
FL-01041	N/A		KDC Flyway	Field	South of property near private housing	Air	Outdoor	Stationary	Field Sample	Pre	1318	10/6/2004			0	0	0.00449	< 0.00449	0	0	0.00449	< 0.00449	0	0	0.00449	< 0.00449		0	0	< 0.00450
FL-01042	N/A		KDC Flyway	Field	East perimeter	Air	Outdoor	Stationary	Field Sample	Pre	1260	10/6/2004			0	0	0.00470	< 0.00470	0	0	0.00470	< 0.00470	0	0	0.00470	< 0.00470		0	0	< 0.00470
FL-01043	N/A		KDC Flyway	Field	South perimeter north of office trailer	Air	Outdoor	Stationary	Field Sample	Pre	1290	10/6/2004			0	0	0.00459	< 0.00459	0	0	0.00459	< 0.00459	0	0	0.00459	< 0.00459		0	0	< 0.00460
FL-01044	N/A		KDC Flyway	Blank	NA	Air	N/A	Stationary	Field Blank	N/A		10/6/2004			0	0			0	0			0	0				0	0	
FL-01045	N/A	Excavator Operator	KDC Flyway	Field	Grids E6 & F6 & G6	Air	Outdoor	Personal	Field Sample	N/A	588	10/6/2004	0.013																	
FL-01046	N/A	Excavator Operator	KDC Flyway	Field	Grids E6 & G6 & G6	Air	Outdoor	Personal	Field Sample	N/A	68	10/6/2004	< 0.04																	
FL-01047	N/A	Excavator Operator	KDC Flyway	Field	Grids E6 & F6 & G6	Air	Outdoor	Personal	Field Sample	N/A	499	10/6/2004	0.027																	
FL-01048	N/A	Water Hose Operator	KDC Flyway	Field	Grids E6, F6 & G6	Air	Outdoor	Personal	Field Sample	N/A	689	10/6/2004	0.011																	
FL-01049	N/A	Water Hose Operator	KDC Flyway	Field	Grids E6, F6 & G6	Air	Outdoor	Personal	Field Sample	N/A	67	10/6/2004	< 0.04																	
FL-01050	N/A	Water Hose Operator	KDC Flyway	Field	Grids E6, f6, & G6	Air	Outdoor	Personal	Field Sample	N/A	610	10/6/2004	0.007																	
FL-01051	N/A		KDC Flyway	Blank	NA	Air	N/A	Personal	Field Blank	N/A		10/6/2004																		
FL-01056	N/A		KDC Flyway	Field	North perimeter	Air	Outdoor	Stationary	Field Sample	Pre	1320	10/7/2004			0	0	0.00449	< 0.00449	0	0	0.00449	< 0.00449	0	0	0.00449	< 0.00449		0	0	< 0.00450
FL-01057	N/A		KDC Flyway	Field	West perimeter	Air	Outdoor	Stationary	Field Sample	Pre	1289	10/7/2004			0	0	0.00460	< 0.00460	0	0	0.00460	< 0.00460	0	0	0.00460	< 0.00460		0	0	< 0.00460
FL-01058	N/A		KDC Flyway	Field	South of property near private housing	Air	Outdoor	Stationary	Field Sample	Pre	1314	10/7/2004			0	0	0.00451	< 0.00451	0	0	0.00451	< 0.00451	0	0	0.00451	< 0.00451		0	0	< 0.00450
FL-01059	N/A		KDC Flyway	Field	East perimeter	Air	Outdoor	Stationary	Field Sample	Pre	1287	10/7/2004			0	0	0.00460	< 0.00460	0	0	0.00460	< 0.00460	0	0	0.00460	< 0.00460		0	0	< 0.00460
FL-01060	N/A		KDC Flyway	Field	South perimeter north of office trailer	Air	Outdoor	Stationary	Field Sample	Pre	1320	10/7/2004			0	0	0.00449	< 0.00449	0	0	0.00449	< 0.00449	0	0	0.00449	< 0.00449		0	0	< 0.00450
FL-01061	N/A		KDC Flyway	Blank	NA	Air	N/A	Stationary	Field Blank	N/A		10/7/2004			0	0			0	0			0	0				0	0	
FL-01062	N/A	Excavator Operator	KDC Flyway	Field	Grid E6	Air	Outdoor	Personal	Field Sample	N/A	566	10/7/2004	0.01																	

Sample ID	Scenario	Task	Property Group (Location)	Sample Group	Location Description (Sub Location)	Media Type	Matrix	Sample Type	Category	Pre Post Clear	Vol (air=L) Area (dust=cm²)	Sample Date	PCM (METHOD - NIOSH 7400) Fibers/CC	AHERA / ASTM 5755 Filter Status Non Analyzed	Libby Amphiboles (LA) S<5u	Libby Amphiboles (LA) S>5u	Libby Amphiboles (LA) Analytical Sensitivity (Air = S/cc) or (Dust = S/cm²)	Libby Amphiboles (LA) Asb conc (Air = S/cc) or (Dust = S/cm²)	Chrysotile (C) S<5u	Chrysotile (C) S>5u	Chrysotile (C) Analytical Sensitivity (Air = S/cc) or (Dust = S/cm²)	Chrysotile (C) Asb conc (Air = S/cc) or (Dust = S/cm²)	Other Amphiboles (OA) S<5u	Other Amphiboles (OA) S>5u	Other Amphiboles (OA) Analytical Sensitivity (Air = S/cc) or (Dust = S/cm²)	Other Amphiboles (OA) Asb conc (Air = S/cc) or (Dust = S/cm²)	Total Asbestos Asbestos Type Identified	Total Asbestos S<5u	Total Asbestos S>5u	Total Asbestos Asb conc (Air = S/cc) or (Dust = S/cm²)
FL-01063	N/A	Excavator Operator	KDC Flyway	Field	Grid E6	Air	Outdoor	Personal	Field Sample	N/A	66	10/7/2004	< 0.041																
FL-01064	N/A	Excavator Operator	KDC Flyway	Field	Grid E6	Air	Outdoor	Personal	Field Sample	N/A	506	10/7/2004	< 0.005																
FL-01065	N/A	Water Hose Operator	KDC Flyway	Field	Grids E6	Air	Outdoor	Personal	Field Sample	N/A	682	10/7/2004	< 0.004																
FL-01066	N/A	Water Hose Operator	KDC Flyway	Field	Grids E6	Air	Outdoor	Personal	Field Sample	N/A	62	10/7/2004	< 0.043																
FL-01067	N/A	Water Hose Operator	KDC Flyway	Field	Grids E6	Air	Outdoor	Personal	Field Sample	N/A	595	10/7/2004	0.011																
FL-01068	N/A		KDC Flyway	Blank	NA	Air	N/A	Personal	Field Blank	N/A		10/7/2004																	
FL-01069	N/A		KDC Flyway	Field	North perimeter	Air	Outdoor	Stationary	Field Sample	Pre	1313	10/8/2004			0	0	0.00451	< 0.00451	0	0	0.00451	< 0.00451	0	0	0.00451	< 0.00451		0	0	< 0.00450
FL-01070	N/A		KDC Flyway	Field	West perimeter	Air	Outdoor	Stationary	Field Sample	Pre	1310	10/8/2004			0	0	0.00452	< 0.00452	0	0	0.00452	< 0.00452	0	0	0.00452	< 0.00452		0	0	< 0.00450
FL-01071	N/A		KDC Flyway	Field	South of property near private housing	Air	Outdoor	Stationary	Field Sample	Pre	1348	10/8/2004			0	0	0.00439	< 0.00439	0	0	0.00439	< 0.00439	0	0	0.00439	< 0.00439		0	0	< 0.00440
FL-01072	N/A		KDC Flyway	Field	East perimeter	Air	Outdoor	Stationary	Field Sample	Pre	1317	10/8/2004			0	0	0.00450	< 0.00450	0	0	0.00450	< 0.00450	0	0	0.00450	< 0.00450		0	0	< 0.00450
FL-01073	N/A		KDC Flyway	Field	South perimeter north of office trailer	Air	Outdoor	Stationary	Field Sample	Pre	1317	10/8/2004			0	1	0.00450	0.00450	0	0	0.00450	< 0.00450	0	0	0.00450	< 0.00450		0	1	0.00450
FL-01073	N/A		KDC Flyway	Field	South perimeter north of office trailer	Air	Outdoor	Stationary	Field Sample	Pre	1317	10/8/2004			0	1	0.00450	0.00450	0	0	0.00450	< 0.00450	0	0	0.00450	< 0.00450		0	1	0.00450
FL-01074	N/A		KDC Flyway	Blank	NA	Air	N/A	Stationary	Field Blank	N/A		10/8/2004			0	0			0	0			0	0				0	0	
FL-01076	N/A	Truck Operator	KDC Flyway	Field	Grid E-6	Air	Outdoor	Personal	Field Sample	N/A	586	10/8/2004	0.009																
FL-01078	N/A	Truck Operator	KDC Flyway	Field	Grid E-6	Air	Outdoor	Personal	Field Sample	N/A	480	10/8/2004	0.081																
FL-01079	N/A	Decon Operator	KDC Flyway	Field	Grid E-6	Air	Outdoor	Personal	Field Sample	N/A	595	10/8/2004	0.02																
FL-01080	N/A	Decon Operator	KDC Flyway	Field	Grid E-6	Air	Outdoor	Personal	Field Sample	N/A	98	10/8/2004	0.035																
FL-01081	N/A	Decon Operator	KDC Flyway	Field	Grid E-6	Air	Outdoor	Personal	Field Sample	N/A	504	10/8/2004	0.013																
FL-01082	N/A		KDC Flyway	Blank	NA	Air	N/A	Personal	Field Blank	N/A		10/8/2004																	
FL-01096	N/A		KDC Flyway	Field	North perimeter	Air	Outdoor	Stationary	Field Sample	Pre	1302	10/11/2004			0	0	0.00455	< 0.00455	0	0	0.00455	< 0.00455	0	0	0.00455	< 0.00455		0	0	< 0.00450
FL-01097	N/A		KDC Flyway	Field	West perimeter	Air	Outdoor	Stationary	Field Sample	Pre	1300	10/11/2004			0	0	0.00456	< 0.00456	0	0	0.00456	< 0.00456	0	0	0.00456	< 0.00456		0	0	< 0.00460
FL-01098	N/A		KDC Flyway	Field	South of property near private housing	Air	Outdoor	Stationary	Field Sample	Pre	1360	10/11/2004			0	0	0.00436	< 0.00436	0	0	0.00436	< 0.00436	0	0	0.00436	< 0.00436		0	0	< 0.00440
FL-01099	N/A		KDC Flyway	Field	East perimeter	Air	Outdoor	Stationary	Field Sample	Pre	1329	10/11/2004			0	0	0.00446	< 0.00446	0	0	0.00446	< 0.00446	0	0	0.00446	< 0.00446		0	0	< 0.00450
FL-01100	N/A		KDC Flyway	Field	South perimeter North of office trailer	Air	Outdoor	Stationary	Field Sample	Pre	1353	10/11/2004			0	0	0.00438	< 0.00438	0	0	0.00438	< 0.00438	0	0	0.00438	< 0.00438		0	0	< 0.00440
FL-01101	N/A		KDC Flyway	Blank	NA	Air	N/A	Stationary	Field Blank	N/A		10/11/2004			0	0			0	0			0	0				0	0	
FL-01102	N/A	Excavator Operator	KDC Flyway	Field	Grid D-6	Air	Outdoor	Personal	Field Sample	N/A	601	10/11/2004	0.009																
FL-01103	N/A	Excavator Operator	KDC Flyway	Field	Grid D-6	Air	Outdoor	Personal	Field Sample	N/A	70	10/11/2004	< 0.038																
FL-01104	N/A	Excavator Operator	KDC Flyway	Field	Grid D-6	Air	Outdoor	Personal	Field Sample	N/A	520	10/11/2004	0.031																
FL-01105	N/A	Water Hose Operator	KDC Flyway	Field	Grid D-6	Air	Outdoor	Personal	Field Sample	N/A	698	10/11/2004	0.08		1	1	0.05709	0.11417	0	0	0.05709	< 0.05709	0	0	0.05709	< 0.05709		1	1	0.11417
FL-01106	N/A	Water Hose Operator	KDC Flyway	Field	Grid D-6	Air	Outdoor	Personal	Field Sample	N/A	77	10/11/2004	< 0.035																
FL-01107	N/A	Water Hose Operator	KDC Flyway	Field	Grid D-6	Air	Outdoor	Personal	Field Sample	N/A	619	10/11/2004	0.14		2	0	0.06437	0.12874	0	0	0.06437	< 0.06437	0	0	0.06437	< 0.06437		2	0	0.12874
FL-01108	N/A		KDC Flyway	Blank	NA	Air	N/A	Personal	Field Blank	N/A		10/11/2004																	
FL-01117	N/A		KDC Flyway	Field	North perimeter	Air	Outdoor	Stationary	Field Sample	Pre	1294	10/12/2004			0	0	0.00458	< 0.00458	0	0	0.00458	< 0.00458	0	0	0.00458	< 0.00458		0	0	< 0.00460
FL-01118	N/A		KDC Flyway	Field	West perimeter	Air	Outdoor	Stationary	Field Sample	Pre	1292	10/12/2004			0	0	0.00458	< 0.00458	0	0	0.00458	< 0.00458	0	0	0.00458	< 0.00458		0	0	< 0.00460
FL-01119	N/A		KDC Flyway	Field	South of property near private housing	Air	Outdoor	Stationary	Field Sample	Pre	1351	10/12/2004			0	0	0.00438	< 0.00438	0	0	0.00438	< 0.00438	0	0	0.00438	< 0.00438		0	0	< 0.00440
FL-01120	N/A		KDC Flyway	Field	East perimenter	Air	Outdoor	Stationary	Field Sample	Pre	1324	10/12/2004			0	0	0.00447	< 0.00447	0	0	0.00447	< 0.00447	0	0	0.00447	< 0.00447		0	0	< 0.00450
FL-01121	N/A		KDC Flyway	Field	South perimeter north of office trailer	Air	Outdoor	Stationary	Field Sample	Pre	1351	10/12/2004			0	0	0.00438	< 0.00438	0	0	0.00438	< 0.00438	0	0	0.00438	< 0.00438		0	0	< 0.00440
FL-01122	N/A		KDC Flyway	Blank	NA	Air	N/A	Stationary	Field Blank	N/A		10/12/2004			0	0			0	0			0	0				0	0	
FL-01123	N/A	Excavator Operator	KDC Flyway	Field	Grid D-6	Air	Outdoor	Personal	Field Sample	N/A	562	10/12/2004	0.02																
FL-01124	N/A	Excavator Operator	KDC Flyway	Field	Grid D-6	Air	Outdoor	Personal	Field Sample	N/A	70	10/12/2004	< 0.038																
FL-01125	N/A	Excavator Operator	KDC Flyway	Field	Grid D-6	Air	Outdoor	Personal	Field Sample	N/A	522	10/12/2004	0.01																
FL-01127	N/A	Water Hose Operator	KDC Flyway	Field	Grid D-6	Air	Outdoor	Personal	Field Sample	N/A	82	10/12/2004	0.048																
FL-01129	N/A		KDC Flyway	Blank	NA	Air	N/A	Personal	Field Blank	N/A		10/12/2004																	
FL-01131	N/A		KDC Flyway	Field	North perimeter	Air	Outdoor	Stationary	Field Sample	Pre	1229	10/13/2004			0	0	0.00482	< 0.00482	0	0	0.00482	< 0.00482	0	0	0.00482	< 0.00482		0	0	< 0.00480
FL-01132	N/A		KDC Flyway	Field	West perimeter	Air	Outdoor	Stationary	Field Sample	Pre	1229	10/13/2004			0	0	0.00482	< 0.00482	0	0	0.00482	< 0.00482	0	0	0.00482	< 0.00482		0	0	< 0.00480
FL-01133	N/A		KDC Flyway	Field	South of property near private housing	Air	Outdoor	Stationary	Field Sample	Pre	1276	10/13/2004			0	0	0.00464	< 0.00464	0	0	0.00464	< 0.00464	0	0	0.00464	< 0.00464		0	0	< 0.00460
FL-01134	N/A		KDC Flyway	Field	East perimeter	Air	Outdoor	Stationary	Field Sample	Pre	1222	10/13/2004			0	0	0.00485	< 0.00485	0	0	0.00485	< 0.00485	0	0	0.00485	< 0.00485		0	0	< 0.00480
FL-01135	N/A		KDC Flyway	Field	South perimeter north of office trailer	Air	Outdoor	Stationary	Field Sample	Pre	1278	10/13/2004			0	0	0.00463	< 0.00463	0	0	0.00463	< 0.00463	0	0	0.00463	< 0.00463		0	0	< 0.00460
FL-01136	N/A		KDC Flyway	Blank	NA	Air	N/A	Stationary	Field Blank	N/A		10/13/2004			0	0			0	0			0	0				0	0	

Sample ID	Scenario	Task	Property Group (Location)	Sample Group	Location Description (Sub Location)	Media Type	Matrix	Sample Type	Category	Pre Post Clear	Vol (air=L) Area (dust=cm²)	Sample Date	PCM (METHOD - NIOSH 7400)	AHERA / ASTM 5755															
															Libby Amphiboles (LA)				Chrysotile (C)				Other Amphiboles (OA)				Total Asbestos			
													Fibers/CC	Filter Status Non Analyzed	S<5u	S>5u	Analytical Sensitivity (Air = S/cc) or (Dust = S/cm²)	Asb conc (Air = S/cc) or (Dust = S/cm²)	S<5u	S>5u	Analytical Sensitivity (Air = S/cc) or (Dust = S/cm²)	Asb conc (Air = S/cc) or (Dust = S/cm²)	S<5u	S>5u	Analytical Sensitivity (Air = S/cc) or (Dust = S/cm²)	Asb conc (Air = S/cc) or (Dust = S/cm²)	Asbestos Type Identified	S<5u	S>5u	Asb conc (Air = S/cc) or (Dust = S/cm²)
FL-01137	N/A	Excavator Operator	KDC Flyway	Field	Grid D-6 & D-7	Air	Outdoor	Personal	Field Sample	N/A	552	10/13/2004	0.017																
FL-01138	N/A	Excavator Operator	KDC Flyway	Field	Grid D-6 & D-7	Air	Outdoor	Personal	Field Sample	N/A	68	10/13/2004	< 0.04																
FL-01139	N/A	Excavator Operator	KDC Flyway	Field	Grid D-6 & D-7	Air	Outdoor	Personal	Field Sample	N/A	506	10/13/2004	< 0.005																
FL-01140	N/A	Water Hose Operator	KDC Flyway	Field	Grid D-6 & D-7	Air	Outdoor	Personal	Field Sample	N/A	658	10/13/2004	0.008																
FL-01141	N/A	Water Hose Operator	KDC Flyway	Field	Grid D-6 & D-7	Air	Outdoor	Personal	Field Sample	N/A	84	10/13/2004	< 0.032																
FL-01142	N/A	Water Hose Operator	KDC Flyway	Field	Grid D-6 & D-7	Air	Outdoor	Personal	Field Sample	N/A	605	10/13/2004	0.26																
FL-01143	N/A		KDC Flyway	Blank	NA	Air	N/A	Personal	Field Blank	N/A		10/13/2004																	
FL-01144	N/A		KDC Flyway	Field	North perimeter	Air	Outdoor	Stationary	Field Sample	Pre	1294	10/14/2004			0	0	0.00458	< 0.00458	0	0	0.00458	< 0.00458	0	0	0.00458	< 0.00458		0	0	< 0.00460
FL-01145	N/A		KDC Flyway	Field	West perimeter	Air	Outdoor	Stationary	Field Sample	Pre	1296	10/14/2004			0	0	0.00457	< 0.00457	0	0	0.00457	< 0.00457	0	0	0.00457	< 0.00457		0	0	< 0.00460
FL-01146	N/A		KDC Flyway	Field	South of property near private housing	Air	Outdoor	Stationary	Field Sample	Pre	1329	10/14/2004			0	0	0.00446	< 0.00446	0	0	0.00446	< 0.00446	0	0	0.00446	< 0.00446		0	0	< 0.00450
FL-01147	N/A		KDC Flyway	Field	East perimeter	Air	Outdoor	Stationary	Field Sample	Pre	1296	10/14/2004			0	0	0.00457	< 0.00457	0	0	0.00457	< 0.00457	0	0	0.00457	< 0.00457		0	0	< 0.00460
FL-01148	N/A		KDC Flyway	Field	South perimeter north of office trailer	Air	Outdoor	Stationary	Field Sample	Pre	1333	10/14/2004			0	0	0.00444	< 0.00444	0	0	0.00444	< 0.00444	0	0	0.00444	< 0.00444		0	0	< 0.00440
FL-01149	N/A		KDC Flyway	Blank	NA	Air	N/A	Stationary	Field Blank	N/A		10/14/2004			0	0			0	0			0	0				0	0	
FL-01162	N/A		KDC Flyway	Field	North perimeter	Air	Outdoor	Stationary	Field Sample	Pre	1290	10/15/2004			0	0	0.00459	< 0.00459	0	0	0.00459	< 0.00459	0	0	0.00459	< 0.00459		0	0	< 0.00460
FL-01163	N/A		KDC Flyway	Field	West perimeter	Air	Outdoor	Stationary	Field Sample	Pre	1262	10/15/2004			0	0	0.00469	< 0.00469	0	0	0.00469	< 0.00469	0	0	0.00469	< 0.00469		0	0	< 0.00470
FL-01164	N/A		KDC Flyway	Field	South of property near private housing	Air	Outdoor	Stationary	Field Sample	Clear	1366	10/15/2004			0	0	0.00434	< 0.00434	0	0	0.00434	< 0.00434	0	0	0.00434	< 0.00434		0	0	< 0.00430
FL-01165	N/A		KDC Flyway	Field	East perimeter	Air	Outdoor	Stationary	Field Sample	Pre	1281	10/15/2004			0	0	0.00462	< 0.00462	0	0	0.00462	< 0.00462	0	0	0.00462	< 0.00462		0	0	< 0.00460
FL-01166	N/A		KDC Flyway	Field	South perimeter north of office trailer	Air	Outdoor	Stationary	Field Sample	Pre	1277	10/15/2004			0	0	0.00464	< 0.00464	0	0	0.00464	< 0.00464	0	0	0.00464	< 0.00464		0	0	< 0.00460
FL-01167	N/A		KDC Flyway	Blank	NA	Air	N/A	Stationary	Field Blank	N/A		10/15/2004			0	0			0	0			0	0				0	0	
FL-01168	N/A	Truck Operator Decon	KDC Flyway	Field	Grid D-6 & I6	Air	Outdoor	Personal	Field Sample	N/A	502	10/15/2004	0.06																
FL-01171	N/A	Operator Decon	KDC Flyway	Field	Grid D-6 & I6	Air	Outdoor	Personal	Field Sample	N/A	641	10/15/2004	0.11		4	3	0.06216	0.43514	0	0	0.06216	< 0.06216	0	0	0.06216	< 0.06216		4	3	0.43514
FL-01173	N/A	Operator	KDC Flyway	Field	Grid D-6 & I6	Air	Outdoor	Personal	Field Sample	N/A	626	10/15/2004	0.017		1	2	0.06365	0.19096	0	0	0.06365	< 0.06365	0	0	0.06365	< 0.06365		1	2	0.19096
FL-01175	N/A		KDC Flyway	Field	North perimeter	Air	Outdoor	Stationary	Field Sample	Pre	1247	10/18/2004			0	0	0.00475	< 0.00475	0	0	0.00475	< 0.00475	0	0	0.00475	< 0.00475		0	0	< 0.00470
FL-01176	N/A		KDC Flyway	Field	West perimeter	Air	Outdoor	Stationary	Field Sample	Pre	1218	10/18/2004			0	0	0.00486	< 0.00486	0	0	0.00486	< 0.00486	0	0	0.00486	< 0.00486		0	0	< 0.00490
FL-01177	N/A		KDC Flyway	Field	South of property near private housing	Air	Outdoor	Stationary	Field Sample	Pre	1272	10/18/2004			0	0	0.00466	< 0.00466	0	0	0.00466	< 0.00466	0	0	0.00466	< 0.00466		0	0	< 0.00470
FL-01178	N/A		KDC Flyway	Field	East perimeter	Air	Outdoor	Stationary	Field Sample	Pre	1216	10/18/2004			0	0	0.00487	< 0.00487	0	0	0.00487	< 0.00487	0	0	0.00487	< 0.00487		0	0	< 0.00490
FL-01179	N/A		KDC Flyway	Field	South perimeter north of office trailer	Air	Outdoor	Stationary	Field Sample	Pre	1278	10/18/2004			0	0	0.00463	< 0.00463	0	0	0.00463	< 0.00463	0	0	0.00463	< 0.00463		0	0	< 0.00460
FL-01180	N/A		KDC Flyway	Blank	NA	Air	N/A	Stationary	Field Blank	N/A		10/18/2004			0	0			0	0			0	0				0	0	
FL-01181	N/A	Excavator Operator	KDC Flyway	Field	Grid I6-G-4	Air	Outdoor	Personal	Field Sample	N/A	558	10/18/2004	0.013																
FL-01182	N/A	Excavator Operator	KDC Flyway	Field	Grid I-6 & G-4	Air	Outdoor	Personal	Field Sample	N/A	82	10/18/2004	0.036																
FL-01183	N/A	Excavator Operator	KDC Flyway	Field	Grid I-6 & G-4	Air	Outdoor	Personal	Field Sample	N/A	488	10/18/2004	0.008																
FL-01184	N/A	Water Hose Operator	KDC Flyway	Field	Grid I-6 & G-4	Air	Outdoor	Personal	Field Sample	N/A	619	10/18/2004	0.008																
FL-01185	N/A	Water Hose Operator	KDC Flyway	Field	Grid I-6 & G-4	Air	Outdoor	Personal	Field Sample	N/A	91	10/18/2004	< 0.03																
FL-01186	N/A	Water Hose Operator	KDC Flyway	Field	Grid I-6 & G-4	Air	Outdoor	Personal	Field Sample	N/A	586	10/18/2004	0.018																
FL-01187	N/A		KDC Flyway	Blank	NA	Air	N/A	Personal	Field Blank	N/A		10/18/2004																	
FL-01194	N/A		KDC Flyway	Field	North perimeter	Air	Outdoor	Stationary	Field Sample	Pre	1292	10/19/2004			0	0	0.00458	< 0.00458	0	0	0.00458	< 0.00458	0	0	0.00458	< 0.00458		0	0	< 0.00460
FL-01195	N/A		KDC Flyway	Field	West perimeter	Air	Outdoor	Stationary	Field Sample	Pre	1289	10/19/2004			0	0	0.00460	< 0.00460	0	0	0.00460	< 0.00460	0	0	0.00460	< 0.00460		0	0	< 0.00460
FL-01196	N/A		KDC Flyway	Field	South of property near private housing	Air	Outdoor	Stationary	Field Sample	Pre	1324	10/19/2004			0	0	0.00447	< 0.00447	0	0	0.00447	< 0.00447	0	0	0.00447	< 0.00447		0	0	< 0.00450
FL-01197	N/A		KDC Flyway	Field	East perimeter	Air	Outdoor	Stationary	Field Sample	Pre	1322	10/19/2004			0	0	0.00448	< 0.00448	0	0	0.00448	< 0.00448	0	0	0.00448	< 0.00448		0	0	< 0.00450
FL-01198	N/A		KDC Flyway	Field	South perimeter north of office trailer	Air	Outdoor	Stationary	Field Sample	Pre	1314	10/19/2004			0	0	0.00451	< 0.00451	0	0	0.00451	< 0.00451	0	0	0.00451	< 0.00451		0	0	< 0.00450
FL-01199	N/A		KDC Flyway	Blank	NA	Air	N/A	Stationary	Field Blank	N/A		10/19/2004			0	0			0	0			0	0				0	0	
FL-01200	N/A	Excavator Operator	KDC Flyway	Field	Grid G-4 & G-5	Air	Outdoor	Personal	Field Sample	N/A	396	10/19/2004	< 0.007																
FL-01201	N/A	Excavator Operator	KDC Flyway	Field	Grid G-4 & G-5	Air	Outdoor	Personal	Field Sample	N/A	92	10/19/2004	< 0.029																
FL-01202	N/A	Excavator Operator	KDC Flyway	Field	Grid G-4 & G-5	Air	Outdoor	Personal	Field Sample	N/A	584	10/19/2004	0.005																
FL-01203	N/A	Water Hose Operator	KDC Flyway	Field	Grid G-4 & G-5	Air	Outdoor	Personal	Field Sample	N/A	473	10/19/2004	0.051																
FL-01204	N/A	Water Hose Operator	KDC Flyway	Field	Grid G-4 & G-5	Air	Outdoor	Personal	Field Sample	N/A	122	10/19/2004	0.05																
FL-01205	N/A	Water Hose Operator	KDC Flyway	Field	Grid G-4 & G-5	Air	Outdoor	Personal	Field Sample	N/A	629	10/19/2004	0.023																
FL-01206	N/A		KDC Flyway	Blank	Blank	Air	N/A	Personal	Field Blank	N/A		10/19/2004																	
FL-01221	N/A		KDC Flyway	Field	North perimeter	Air	Outdoor	Stationary	Field Sample	Pre	1256	10/20/2004			0	0	0.00472	< 0.00472	0	0	0.00472	< 0.00472	0	0	0.00472	< 0.00472		0	0	< 0.00470
FL-01222	N/A		KDC Flyway	Field	West perimeter	Air	Outdoor	Stationary	Field Sample	Pre	1258	10/20/2004			0	0	0.00471	< 0.00471	0	0	0.00471	< 0.00471	0	0	0.00471	< 0.00471		0	0	< 0.00470

Criteria:

Server-Database: \\204.47.48.36\Libby2

Sample ID	Scenario	Task	Property Group (Location)	Sample Group	Location Description (Sub Location)	Media Type	Matrix	Sample Type	Category	Pre Post Clear	Vol (air=L)/ Area (dust=cm²)	Sample Date	Grid Openings	Filter Status Non Analyzed	ISO Concentrations (Air = structures/cc)(Dust = structures/cm²) (METHOD - ISO 10312) — Libby Amphiboles (LA) — Excluded Structures — Aspect Ratio < 5:1	LA Excluded — Length < 0.5 u	LA Excluded — Diameter > 0.5u	LA Structures Detected — Length 0.5 to 5 u	LA Detected — Length 5 to 10 u	LA Detected — Length > 10 u	Total Conc. LA	Total Count LA	Chrysotile (C) — Excluded Structures — Aspect Ratio < 5:1	C Excluded — Length < 0.5 u	C Excluded — Diameter > 0.5u	C Structures Detected — Length 0.5 to 5 u	C Detected — Length 5 to 10 u	C Detected — Length > 10 u	Total Conc. C	Total Count C	Other Amphiboles (OA) — Excluded Structures — Aspect Ratio < 5:1	OA Excluded — Length < 0.5 u	OA Excluded — Diameter > 0.5u	OA Structures Detected — Length 0.5 to 5 u	OA Detected — Length 5 to 10 u	OA Detected — Length > 10 u	Total Conc. OA	Total Count OA
SL-00064	N/A		875 Highway 2 S	Building	Spervisor's office and break room, CM building	Dust	Building		Field Sample	N/A	300	9/12/2002	10		0	0	0	882	0	0	882	1	0	0	0	0	0	0	0	0	0	0	0	0	0	0	0	0
SL-00065	N/A		875 Highway 2 S	Building	Fingerjoint bldg former lunch room (now storage)	Dust	Building		Field Sample	N/A	300	9/12/2002	10		0	0	0	0	0	0	0	0	0	0	0	0	0	0	0	0	0	0	0	0	0	0	0	0
SL-00066	N/A		875 Highway 2 S	Building	Fingerjoint bldg. doorways and entrances	Dust	Building		Field Sample	N/A	300	9/12/2002	10		0	0	0	0	0	0	0	0	0	0	0	882	0	0	882	1	0	0	0	0	0	0	0	0
SL-00073	N/A	Dryer Tender	875 Highway 2 S	Building	Shoulder	Air	Indoor	Personal	Field Sample	N/A	398	9/13/2002	10		0	0	0	0	0	0	0	0	0	0	0	0	0	0	0	0	0	0	0	0	0	0	0	0
SL-00074	N/A	Dryer Feeder	875 Highway 2 S	Building	Shoulder	Air	Indoor	Personal	Field Sample	N/A	388	9/13/2002	10		0	0	0	0	0	0	0	0	0	0	0	0	0	0	0	0	0	0	0	0	0	0	0	0
SL-00075	N/A	Green Chain Puller	875 Highway 2 S	Building	Shoulder	Air	Indoor	Personal	Field Sample	N/A	363	9/13/2002	10		0	0	0	0	0	0	0	0	0	0	0	0	0	0	0	0	0	0	0	0	0	0	0	0
SL-00076	N/A	Dryer offbearer	875 Highway 2 S	Building	Shoulder	Air	Indoor	Personal	Field Sample	N/A	382	9/13/2002	10		0	0	0	0	0	0	0	0	0	0	0	0	0	0	0	0	0	0	0	0	0	0	0	0
SL-00078	N/A	Plugger operator	875 Highway 2 S	Building	Shoulder	Air	Indoor	Personal	Field Sample	N/A	268	9/13/2002	10		0	0	0	0	0	0	0	0	0	0	0	0	0	0	0	0	0	0	0	0	0	0	0	0
SL-00079	N/A		875 Highway 2 S	Building	Green chain exterior wall opposite supervisor's	Air	Indoor	Stationary	Field Sample	N/A	1827	9/13/2002	10		0	0	0.0022	0	0	0	0 0022	1	0	0	0	0	0	0	0	0	0	0	0	0	0	0	0	0
SL-00081	N/A		875 Highway 2 S	Building	Plugger alley next to plugger #9, plywood plant	Air	Indoor	Stationary	Field Sample	N/A	1680	9/13/2002	10		0	0	0	0	0	0	0	0	0	0	0	0	0	0	0	0	0	0	0	0	0	0	0	0
SL-00082	N/A		875 Highway 2 S	Building	Dryers next to post at feed end, plywood plant	Air	Indoor	Stationary	Field Sample	N/A	1350	9/13/2002	10		0	0	0	0	0	0	0	0	0	0	0	0	0	0	0	0	0	0	0	0	0	0	0	0
SL-00083	N/A	Green Chain Puller	875 Highway 2 S	Building	Shoulder	Air	Indoor	Personal	Field Sample	N/A	337	9/13/2002	10		0	0	0	0	0	0	0	0	0	0	0	0	0	0	0	0	0	0	0	0	0	0	0	0
SL-00084	N/A	Dryer Tender	875 Highway 2 S	Building	Shoulder	Air	Indoor	Personal	Field Sample	N/A	546	9/13/2002	10		0	0	0	0	0	0	0	0	0	0	0	0	0	0	0	0	0	0	0	0	0	0	0	0
SL-00085	N/A	Dryer Feeder	875 Highway 2 S	Building	Shoulder	Air	Indoor	Personal	Field Sample	N/A	305	9/13/2002	10		0	0	0	0	0	0	0	0	0	0	0	0	0	0	0	0	0	0	0	0	0	0	0	0
SL-00086	N/A	Dryer offbearer	875 Highway 2 S	Building	Shoulder	Air	Indoor	Personal	Field Sample	N/A	282	9/13/2002	10		0	0	0	0	0	0	0	0	0	0	0	0	0	0	0	0	0	0	0	0	0	0	0	0
SL-00088	N/A	Plugger operator	875 Highway 2 S	Building	Shoulder	Air	Indoor	Personal	Field Sample	N/A	189	9/13/2002	10		0	0	0	0	0	0	0	0	0	0	0	0	0	0	0	0	0	0	0	0	0	0	0	0
SL-00090	N/A		875 Highway 2 S	Building	Dryers at post of feed end. Plywood plant	Air	Indoor	Stationary	Field Sample	N/A	930	9/13/2002	10		0	0	0	0	0	0	0	0	0	0	0	0	0	0	0	0	0	0	0	0	0	0	0	0
SL-00091	N/A		875 Highway 2 S	Building	Green chain along exterior wall opposite	Air	Indoor	Stationary	Field Sample	N/A	1100	9/13/2002	10		0	0	0	0	0	0	0	0	0	0	0	0	0	0	0	0	0	0	0	0	0	0	0	0
SL-00092	N/A		875 Highway 2 S	Building	Pluggers at post next to plugger #9	Air	Indoor	Stationary	Field Sample	N/A	720	9/13/2002	10		0	0	0	0	0	0	0	0	0	0	0	0	0	0	0	0	0	0	0	0	0	0	0	0
SL-00093	N/A	Green Chain Puller	875 Highway 2 S	Building	Shoulder	Air	Indoor	Personal	Field Sample	N/A	231	9/13/2002	10		0	0	0	0	0	0	0	0	0	0	0	0	0	0	0	0	0	0	0	0	0	0	0	0
SL-00094	N/A		875 Highway 2 S	Building	Dryers at post at feed end	Air	Indoor	Stationary	Field Sample	N/A	1080	9/13/2002	10		0	0	0	0	0	0	0	0	0	0	0	0	0	0	0	0	0	0	0	0	0	0	0	0
SL-00095	N/A	Plugger operator	875 Highway 2 S	Building	Shoulder	Air	Indoor	Personal	Field Sample	N/A	65	9/13/2002	10		0	0	0	0	0	0	0	0	0	0	0	0	0	0	0	0	0	0	0	0	0	0	0	0
SL-00096	N/A		875 Highway 2 S	Building	Pluggers at post next to plugger #9	Air	Indoor	Stationary	Field Sample	N/A	1381	9/13/2002	10		0	0	0	0	0	0	0	0	0	0	0	0	0	0	0	0	0	0	0	0	0	0	0	0
SL-00099	N/A	Plugger operator	875 Highway 2 S	Building	Shoulder	Air	Indoor	Personal	Field Sample	N/A	430	9/13/2002	10		0	0	0	0	0	0	0	0	0	0	0	0	0	0	0	0	0	0	0	0	0	0	0	0
SL-00100	N/A	Green Chain Puller	875 Highway 2 S	Building	Shoulder	Air	Indoor	Personal	Field Sample	N/A	61	9/13/2002	10		0	0	0	0	0	0	0	0	0	0	0	0	0	0	0	0	0	0	0	0	0	0	0	0
SL-00101	N/A	Dryer Feeder	875 Highway 2 S	Building	Shoulder	Air	Indoor	Personal	Field Sample	N/A	221	9/13/2002	10		0	0	0	0	0	0	0	0	0	0	0	0	0	0	0	0	0	0	0	0	0	0	0	0
SL-00102	N/A		875 Highway 2 S	Building	Green chain along ext wall opposite super office	Air	Indoor	Stationary	Field Sample	N/A	870	9/13/2002	10		0	0	0	0	0	0	0	0	0	0	0	0	0	0	0	0	0	0	0	0	0	0	0	0
SL-00103	N/A	Dryer Feeder	875 Highway 2 S	Building	Shoulder	Air	Indoor	Personal	Field Sample	N/A	63	9/13/2002	10		0	0	0	0	0	0	0	0	0	0	0	0	0	0	0	0	0	0	0	0	0	0	0	0
SL-00104	N/A	Dryer offbearer	875 Highway 2 S	Building	Shoulder	Air	Indoor	Personal	Field Sample	N/A	270	9/13/2002	10		0	0	0	0	0	0	0	0	0	0	0	0	0	0	0	0	0	0	0	0	0	0	0	0
SL-00105	N/A	Dryer Feeder	875 Highway 2 S	Building	Shoulder	Air	Indoor	Personal	Field Sample	N/A	79	9/13/2002	10		0	0	0	0	0	0	0	0	0	0	0	0	0	0	0	0	0	0	0	0	0	0	0	0
SL-00106	N/A		875 Highway 2 S	Building	Dryers at post feed end	Air	Indoor	Stationary	Field Sample	N/A	1272	9/13/2002	10		0	0	0	0	0	0	0	0	0	0	0	0	0	0	0	0	0	0	0	0	0	0	0	0
SL-00107	N/A		875 Highway 2 S	Building	Green chain along ext. wall oppos. superv office	Air	Indoor	Stationary	Field Sample	N/A	1277	9/13/2002	10		0	0	0	0	0	0	0	0	0	0	0	0	0	0	0	0	0	0	0	0	0	0	0	0
SL-00109	N/A	Dryer Tender	875 Highway 2 S	Building	Shoulder	Air	Indoor	Personal	Field Sample	N/A	61	9/13/2002	10		0	0	0	0	0	0	0	0	0	0	0	0	0	0	0	0	0	0	0	0	0	0	0	0
SL-00110	N/A	Dryer Tender	875 Highway 2 S	Building	Shoulder	Air	Indoor	Personal	Field Sample	N/A	180	9/13/2002	10		0	0	0	0	0	0	0	0	0	0	0	0	0	0	0	0	0	0	0	0	0	0	0	0
SL-00111	N/A		875 Highway 2 S	Building	Pluggers at post next to plugger #9	Air	Indoor	Stationary	Field Sample	N/A	1227	9/13/2002	10		0	0	0	0	0	0	0	0	0	0	0	0	0	0	0	0	0	0	0	0	0	0	0	0
SL-00113	N/A	Dryer offbearer	875 Highway 2 S	Building	Shoulder	Air	Indoor	Personal	Field Sample	N/A	61	9/13/2002	10		0	0	0	0	0	0	0	0	0	0	0	0	0	0	0	0	0	0	0	0	0	0	0	0
SL-00114	N/A	Green Chain Puller	875 Highway 2 S	Building	Shoulder	Air	Indoor	Personal	Field Sample	N/A	119	9/13/2002	10		0	0	0	0	0	0	0	0	0	0	0	0	0	0	0	0	0	0	0	0	0	0	0	0

[redacted] 5 [redacted], Dust [redacted] 27/20([redacted]M [redacted]

Note: The report excludes all Lab QC results, such as those associated with Lab Blanks, Lab Duplicates, Re-Preparation, Re-count Same, Re-count Different, Verified Analysis, etc.

ISO Concentrations (Air = structures/cc)(Dust = structures/cm²) (METHOD - ISO 10312)

Sample ID	Scenario	Task	Property Group (Location)	Sample Group	Location Description (Sub Location)	Media Type	Matrix	Sample Type	Category	Pre Post Clear	Vol (air=L)/ Area (dust=cm²)	Sample Date	Grid Open ings	Filter Status Non Analyzed	Libby Amphiboles (LA)								Chrysotile (C)								Other Amphiboles (OA)							
															Excluded Structures			Structures Detected					Excluded Structures			Structures Detected					Excluded Structures			Structures Detected				
															Aspect Ratio < 5:1	Length < 0.5 u	Dia-meter > 0.5u	Length 0.5 to 5 u	Length 5 to 10 u	Length > 10 u	Total Conc. LA	Total Count LA	Aspect Ratio < 5:1	Length < 0.5 u	Dia-meter > 0.5u	Length 0.5 to 5 u	Length 5 to 10 u	Length > 10 u	Total Conc. C	Total Count C	Aspect Ratio < 5:1	Length < 0.5 u	Dia-meter > 0.5u	Length 0.5 to 5 u	Length 5 to 10 u	Length > 10 u	Total Conc. OA	Total Count OA
1-06850	N/A		875 Highway 2 S	Shed	Concrete floor	Dust	Building		Field Sample	N/A	300	5/2/2002	10		0	0	0	0	0	0	0	0	0	0	0	0	0	0	0	0	0	0	0	0	0	0	0	0
1-06857	N/A		875 Highway 2 S	Shed	Standing wood, debris removed from walls	Dust	Building		Field Sample	N/A	300	5/2/2002	10		0	0	0	5,853	1,171	0	7,024	6	1,171	0	0	7,024	1,171	0	9,365	8	0	0	0	0	0	0	0	0
SL-00001	N/A	FJ Utility	875 Highway 2 S	Building	Shoulder	Air	Indoor	Personal	Field Sample	N/A	595	9/10/2002	10		0	0	0	0	0	0	0	0	0	0	0	0	0	0	0	0	0	0	0	0	0	0	0	0
SL-00002	N/A	Mechanic	875 Highway 2 S	Building	Shoulder	Air	Indoor	Personal	Field Sample	N/A	591	9/10/2002	10		0	0	0	0	0	0	0	0	0	0	0	0	0	0	0	0	0	0	0	0	0	0	0	0
SL-00003	N/A	Mechanic	875 Highway 2 S	Building	Shoulder	Air	Indoor	Personal	Field Sample	N/A	593	9/10/2002	10		0	0	0	0	0	0	0	0	0	0	0	0	0	0	0	0	0	0	0	0	0	0	0	0
SL-00004	N/A	FJ Utility	875 Highway 2 S	Building	Shoulder	Air	Indoor	Personal	Field Sample	N/A	69	9/10/2002	10		0	0	0	0	0	0	0	0	0	0	0	0	0	0	0	0	0	0	0	0	0	0	0	0
SL-00005	N/A	Wagner Operator	875 Highway 2 S	Property	Shoulder	Air	Outdoor	Personal	Field Sample	N/A	414	9/10/2002	10		0	0	0	0	0	0	0	0	0	0	0	0	0	0	0	0	0	0	0	0	0	0	0	0
SL-00006	N/A	Wagner Operator	875 Highway 2 S	Property	Shoulder	Air	Outdoor	Personal	Field Sample	N/A	65	9/10/2002	10		0	0	0	0	0	0	0	0	0	0	0	0	0	0	0	0	0	0	0	0	0	0	0	0
SL-00007	N/A	Mechanic	875 Highway 2 S	Building	Shoulder	Air	Indoor	Personal	Field Sample	N/A	61	9/10/2002	10		0	0	0	0	0	0	0	0	0	0	0	0	0	0	0	0	0	0	0	0	0	0	0	0
SL-00008	N/A	Mechanic	875 Highway 2 S	Building	Shoulder	Air	Indoor	Personal	Field Sample	N/A	63	9/10/2002	10		0	0	0	0	0	0	0	0	0	0	0	0	0	0	0	0	0	0	0	0	0	0	0	0
SL-00009	N/A	FJ Utility	875 Highway 2 S	Building	Shoulder	Air	Indoor	Personal	Field Sample	N/A	321	9/10/2002	10		0	0	0	0	0	0	0	0	0	0	0	0	0	0	0	0	0	0	0	0	0	0	0	0
SL-00010	N/A	Wagner Operator	875 Highway 2 S	Property	Shoulder	Air	Outdoor	Personal	Field Sample	N/A	262	9/10/2002	10		0	0	0	0	0	0	0	0	0	0	0	0	0	0	0	0	0	0	0	0	0	0	0	0
SL-00011	N/A	Mechanic	875 Highway 2 S	Building	Shoulder	Air	Indoor	Personal	Field Sample	N/A	333	9/10/2002	10		0	0	0	0	0	0	0	0	0	0	0	0	0	0	0	0	0	0	0	0	0	0	0	0
SL-00012	N/A	Mechanic	875 Highway 2 S	Building	Shoulder	Air	Indoor	Personal	Field Sample	N/A	339	9/10/2002	10		0	0	0	0.0413	0	0	0.0413	4	0	0	0	0	0	0	0	0	0	0	0	0	0	0	0	0
SL-00013	N/A	Wagner Operator	875 Highway 2 S	Property	Shoulder	Air	Outdoor	Personal	Field Sample	N/A	290	9/10/2002	10		0	0	0	0	0	0	0	0	0	0	0	0	0	0	0	0	0	0	0	0	0	0	0	0
SL-00014	N/A	FJ Utility	875 Highway 2 S	Building	Shoulder	Air	Indoor	Personal	Field Sample	N/A	233	9/10/2002	10		0	0	0	0	0	0	0	0	0	0	0	0	0	0	0	0	0	0	0	0	0	0	0	0
SL-00017	N/A	FJ Utility	875 Highway 2 S	Building	Shoulder	Air	Indoor	Personal	Field Sample	N/A	298	9/11/2002	10		0	0	0	0	0	0	0	0	0	0	0	0	0	0	0	0	0	0	0	0	0	0	0	0
SL-00018	N/A	Mechanic	875 Highway 2 S	Building	Shoulder	Air	Indoor	Personal	Field Sample	N/A	591	9/11/2002	10		0	0	0	0	0	0	0	0	0	0	0	0	0	0	0	0	0	0	0	0	0	0	0	0
SL-00019	N/A	Mechanic	875 Highway 2 S	Building	Shoulder	Air	Indoor	Personal	Field Sample	N/A	613	9/11/2002	10		0	0	0	0	0	0	0	0	0	0	0	0	0	0	0	0	0	0	0	0	0	0	0	0
SL-00020	N/A		875 Highway 2 S	Building	Center of machine shop	Air	Indoor	Stationary	Field Sample	N/A	4800	9/11/2002	10		0	0	0	0	0	0	0	0	0	0	0	0	0	0	0	0	0	0	0	0	0	0	0	0
SL-00021	N/A		875 Highway 2 S	Building	Center of south end of building	Air	Indoor	Stationary	Field Sample	N/A	4900	9/11/2002	10		0	0	0	0	0	0	0	0	0	0	0	0	0	0	0	0	0	0	0	0	0	0	0	0
SL-00022	N/A		875 Highway 2 S	Building	East side of center of building	Air	Indoor	Stationary	Field Sample	N/A	4910	9/11/2002	10		0	0	0	0	0	0	0	0	0	0	0	0	0	0	0	0	0	0	0	0	0	0	0	0
SL-00023	N/A		875 Highway 2 S	Building	Center of north end of building	Air	Indoor	Stationary	Field Sample	N/A	4790	9/11/2002	10		0	0	0	0	0	0	0	0	0	0	0	0	0	0	0	0	0	0	0	0	0	0	0	0
SL-00024	N/A		875 Highway 2 S	Building	Center of north end of building	Air	Indoor	Stationary	Field Replicate	N/A	4790	9/11/2002	10		0	0	0	0	0	0	0	0	0	0	0	0	0	0	0	0	0	0	0	0	0	0	0	0
SL-00025	N/A	Mechanic	875 Highway 2 S	Building	Shoulder	Air	Indoor	Personal	Field Sample	N/A	61	9/11/2002	10		0	0	0	0	0	0	0	0	0	0	0	0	0	0	0	0	0	0	0	0	0	0	0	0
SL-00026	N/A	Mechanic	875 Highway 2 S	Building	Shoulder	Air	Indoor	Personal	Field Sample	N/A	61	9/11/2002	10		0	0	0	0	0	0	0	0	0	0	0	0	0	0	0	0	0	0	0	0	0	0	0	0
SL-00027	N/A	Wagner Operator	875 Highway 2 S	Property	Shoulder	Air	Outdoor	Personal	Field Sample	N/A	349	9/11/2002	10		0	0	0	0	0	0	0	0	0	0	0	0	0	0	0	0	0	0	0	0	0	0	0	0
SL-00028	N/A	FJ Utility	875 Highway 2 S	Building	Shoulder	Air	Indoor	Personal	Field Sample	N/A	63	9/11/2002	10		0	0	0	0	0	0	0	0	0	0	0	0	0	0	0	0	0	0	0	0	0	0	0	0
SL-00029	N/A	FJ Utility	875 Highway 2 S	Building	Shoulder	Air	Indoor	Personal	Field Sample	N/A	250	9/11/2002	10		0	0	0	0	0	0	0	0	0	0	0	0	0	0	0	0	0	0	0	0	0	0	0	0
SL-00030	N/A	Wagner Operator	875 Highway 2 S	Property	Shoulder	Air	Outdoor	Personal	Field Sample	N/A	402	9/11/2002	10		0	0	0	0	0	0	0	0	0	0	0	0	0	0	0	0	0	0	0	0	0	0	0	0
SL-00031	N/A	Mechanic	875 Highway 2 S	Building	Shoulder	Air	Indoor	Personal	Field Sample	N/A	337	9/11/2002	10		0	0	0	0	0	0	0	0	0	0	0	0	0	0	0	0	0	0	0	0	0	0	0	0
SL-00032	N/A	Mechanic	875 Highway 2 S	Building	Shoulder	Air	Indoor	Personal	Field Sample	N/A	339	9/11/2002	10		0	0	0	0	0	0	0	0	0	0	0	0	0	0	0	0	0	0	0	0	0	0	0	0
SL-00033	N/A	Wagner Operator	875 Highway 2 S	Property	Shoulder	Air	Outdoor	Personal	Field Sample	N/A	225	9/11/2002	10		0	0	0	0	0	0	0	0	0	0	0	0	0	0	0	0	0	0	0	0	0	0	0	0
SL-00034	N/A	Wagner Operator	875 Highway 2 S	Property	Shoulder	Air	Outdoor	Personal	Field Sample	N/A	71	9/11/2002	10		0	0	0	0	0	0	0	0	0	0	0	0	0	0	0	0	0	0	0	0	0	0	0	0
SL-00035	N/A	FJ Utility	875 Highway 2 S	Building	Shoulder	Air	Indoor	Personal	Field Sample	N/A	233	9/11/2002	10		0	0	0	0	0	0	0	0	0	0	0	0	0	0	0	0	0	0	0	0	0	0	0	0
SL-00040	N/A	FJ Utility	875 Highway 2 S	Building	Shoulder	Air	Indoor	Personal	Field Sample	N/A	292	9/12/2002	10		0	0	0	0	0	0	0	0	0	0	0	0	0	0	0	0	0	0	0	0	0	0	0	0
SL-00041	N/A	Mechanic	875 Highway 2 S	Building	Shoulder	Air	Indoor	Personal	Field Sample	N/A	351	9/12/2002	10		0	0	0	0	0	0	0	0	0	0	0	0	0	0	0	0	0	0	0	0	0	0	0	0
SL-00042	N/A	Mechanic	875 Highway 2 S	Building	Shoulder	Air	Indoor	Personal	Field Sample	N/A	353	9/12/2002	10		0	0	0	0	0	0	0	0	0	0	0	0	0	0	0	0	0	0	0	0	0	0	0	0
SL-00043	N/A	Mechanic	875 Highway 2 S	Building	Shoulder	Air	Indoor	Personal	Field Sample	N/A	65	9/12/2002	10		0	0	0	0	0	0	0	0	0	0	0	0	0	0	0	0	0	0	0	0	0	0	0	0
SL-00044	N/A	Wagner Operator	875 Highway 2 S	Property	Shoulder	Air	Indoor	Personal	Field Sample	N/A	258	9/12/2002	10		0	0	0	0	0	0	0	0	0	0	0	0	0	0	0	0	0	0	0	0	0	0	0	0
SL-00045	N/A	FJ Utility	875 Highway 2 S	Building	Shoulder	Air	Indoor	Personal	Field Sample	N/A	203	9/12/2002	10		0	0	0	0	0	0	0	0	0	0	0	0	0	0	0	0	0	0	0	0	0	0	0	0
SL-00046	N/A	FJ Utility	875 Highway 2 S	Building		Air	Indoor	Personal	Field Sample	N/A	61	9/12/2002	10		0	0	0	0	0	0	0	0	0	0	0	0	0	0	0	0	0	0	0	0	0	0	0	0
SL-00047	N/A	FJ Utility	875 Highway 2 S	Building	Shoulder	Air	Indoor	Personal	Field Sample	N/A	112	9/12/2002	10		0	0	0	0	0	0	0	0	0	0	0	0	0	0	0	0	0	0	0	0	0	0	0	0
SL-00048	N/A	Mechanic	875 Highway 2 S	Building	Shoulder	Air	Indoor	Personal	Field Sample	N/A	250	9/12/2002	10		0	0	0	0	0	0	0	0	0	0	0	0	0	0	0	0	0	0	0	0	0	0	0	0
SL-00050	N/A	Wagner Operator	875 Highway 2 S	Property	Shoulder	Air	Indoor	Personal	Field Sample	N/A	223	9/12/2002	10		0	0	0	0	0	0	0	0	0	0	0	0	0	0	0	0	0	0	0	0	0	0	0	0
SL-00051	N/A	FJ Utility	875 Highway 2 S	Building	Shoulder	Air	Indoor	Personal	Field Sample	N/A	238	9/12/2002	10		0	0	0	0	0	0	0	0	0	0	0	0	0	0	0	0	0	0	0	0	0	0	0	0
SL-00052	N/A	Wagner Operator	875 Highway 2 S	Property	Shoulder	Air	Outdoor	Personal	Field Sample	N/A	61	9/12/2002	10		0	0	0	0	0	0	0	0	0	0	0	0	0	0	0	0	0	0	0	0	0	0	0	0
SL-00053	N/A	Mechanic	875 Highway 2 S	Building	Shoulder	Air	Indoor	Personal	Field Sample	N/A	296	9/12/2002	10		0	0	0	0	0	0	0	0	0	0	0	0	0	0	0	0	0	0	0	0	0	0	0	0
SL-00054	N/A	Mechanic	875 Highway 2 S	Building	Shoulder	Air	Indoor	Personal	Field Sample	N/A	302	9/12/2002	10		0	0	0	0	0	0	0	0	0	0	0	0	0	0	0	0	0	0	0	0	0	0	0	0
SL-00055	N/A	Wagner Operator	875 Highway 2 S	Property	Shoulder	Air	Outdoor	Personal	Field Sample	N/A	195	9/12/2002	10		0	0	0	0	0	0	0	0	0	0	0	0	0	0	0	0	0	0	0	0	0	0	0	0
SL-00056	N/A	Mechanic	875 Highway 2 S	Building	Shoulder	Air	Indoor	Personal	Field Sample	N/A	71	9/12/2002	10		0	0	0	0	0	0	0	0	0	0	0	0	0	0	0	0	0	0	0	0	0	0	0	0
SL-00057	N/A	FJ Utility	875 Highway 2 S	Building	Shoulder	Air	Indoor	Personal	Field Sample	N/A	197	9/12/2002	10		0	0	0	0	0	0	0	0	0	0	0	0	0	0	0	0	0	0	0	0	0	0	0	0
SL-00058	N/A	Wagner Operator	875 Highway 2 S	Property	Shoulder	Air	Outdoor	Personal	Field Sample	N/A	221	9/12/2002	10		0	0	0	0	0	0	0	0	0	0	0	0	0	0	0	0	0	0	0	0	0	0	0	0
SL-00059	N/A		875 Highway 2 S	Building	Machine shop in central maintainance building	Dust	Building		Field Sample	N/A	300	9/12/2002	10		0	0	0	4,412	0	0	4,412	1	0	0	0	0	0	0	0	0	0	0	0	0	0	0	0	0
SL-00060	N/A		875 Highway 2 S	Building	South end of CM building	Dust	Building		Field Sample	N/A	300	9/12/2002	10		882	0	0	0	0	0	882	1	0	0	0	2,647	0	0	2,647	3	0	0	0	0	0	0	0	0
SL-00061	N/A		875 Highway 2 S	Building	Center of CM building	Dust	Building		Field Sample	N/A	300	9/12/2002	10		0	0	0	8,823	0	0	8,823	2	0	0	0	0	0	0	0	0	0	0	0	0	0	0	0	0
SL-00062	N/A		875 Highway 2 S	Building	Northern end of CM bldg	Dust	Building		Field Sample	N/A	300	9/12/2002	10		0	0	0	0	0	0	0	0	0	0	0	0	0	0	0	0	0	0	0	0	0	0	0	0
SL-00063	N/A	FJ Utility	875 Highway 2 S	Building	Shoulder	Air	Indoor	Personal	Field Sample	N/A	135	9/12/2002	10		0 0310	0	0	0	0	0	0 0310	1	0	0	0	0	0	0	0	0	0	0	0	0	0	0	0	0

LocationPropertyGroupDesc values: LIKE '875 highway%'

Server-Database: \\204.47.48.36\Libby2

Sample ID	Scenario	Task	Property Group (Location)	Sample Group	Location Description (Sub Location)	Media Type	Matrix	Sample Type	Category	Pre Post Clear	Vol (air=L)/ Area (dust=cm²)	Sample Date	PCM (METHOD - NIOSH 7400) Fibers/CC	AHERA / ASTM 5755 Filter Status Non Analyzed	Libby Amphiboles (LA) S<5u	Libby Amphiboles (LA) S>5u	Libby Amphiboles (LA) Analytical Sensitivity (Air = S/cc) or (Dust = S/cm²)	Libby Amphiboles (LA) Asb conc (Air = S/cc) or (Dust = S/cm²)	Chrysotile (C) S<5u	Chrysotile (C) S>5u	Chrysotile (C) Analytical Sensitivity (Air = S/cc) or (Dust = S/cm²)	Chrysotile (C) Asb conc (Air = S/cc) or (Dust = S/cm²)	Other Amphiboles (OA) S<5u	Other Amphiboles (OA) S>5u	Other Amphiboles (OA) Analytical Sensitivity (Air = S/cc) or (Dust = S/cm²)	Other Amphiboles (OA) Asb conc (Air = S/cc) or (Dust = S/cm²)	Asbestos Type Identified	Total Asbestos S<5u	Total Asbestos S>5u	Total Asbestos Asb conc (Air = S/cc) or (Dust = S/cm²)
FL-01223	N/A		KDC Flyway	Field	South of property near private housing	Air	Outdoor	Stationary	Field Sample	Pre	1286	10/20/2004			0	0	0.00461	< 0.00461	0	0	0.00461	< 0.00461	0	0	0.00461	< 0.00461		0	0	< 0.00460
FL-01224	N/A		KDC Flyway	Field	East perimeter	Air	Outdoor	Stationary	Field Sample	Pre	1260	10/20/2004			0	0	0.00470	< 0.00470	0	0	0.00470	< 0.00470	0	0	0.00470	< 0.00470		0	0	< 0.00470
FL-01225	N/A		KDC Flyway	Field	South perimeter north of office trailer	Air	Outdoor	Stationary	Field Sample	Pre	1292	10/20/2004			0	0	0.00458	< 0.00458	0	0	0.00458	< 0.00458	0	0	0.00458	< 0.00458		0	0	< 0.00460
FL-01226	N/A		KDC Flyway	Blank		Air	N/A	Stationary	Field Blank	Pre		10/20/2004			0	0			0	0			0	0				0	0	
FL-01228	N/A	Excavator Operator	KDC Flyway	Field	Road	Air	Outdoor	Personal	Field Sample	N/A	460	10/20/2004	0.014																	
FL-01229	N/A	Excavator Operator	KDC Flyway	Field	Road	Air	Outdoor	Personal	Field Sample	N/A	100	10/20/2004	< 0.027																	
FL-01230	N/A	Excavator Operator	KDC Flyway	Field	Road	Air	Outdoor	Personal	Field Sample	N/A	534	10/20/2004	0.008																	
FL-01231	N/A	Water Hose Operator	KDC Flyway	Field	Road	Air	Outdoor	Personal	Field Sample	N/A	552	10/20/2004	0.023																	
FL-01232	N/A	Water Hose Operator	KDC Flyway	Field	Road	Air	Outdoor	Personal	Field Sample	N/A	101	10/20/2004	0.051																	
FL-01233	N/A	Water Hose Operator	KDC Flyway	Field	Road	Air	Outdoor	Personal	Field Sample	N/A	607	10/20/2004	0.017																	
FL-01234	N/A		KDC Flyway	Blank	NA	Air	N/A	Personal	Field Blank	N/A		10/20/2004																		
FL-01235	N/A		KDC Flyway	Blank	NA	Air	N/A	Personal	Field Blank	N/A		10/20/2004																		
FL-01236	N/A		KDC Flyway	Field	North perimeter	Air	Outdoor	Stationary	Field Sample	Pre	1281	10/21/2004			0	0	0.00462	< 0.00462	0	0	0.00462	< 0.00462	0	0	0.00462	< 0.00462		0	0	< 0.00460
FL-01237	N/A		KDC Flyway	Field	West perimeter	Air	Outdoor	Stationary	Field Sample	Pre	1281	10/21/2004			0	0	0.00462	< 0.00462	0	0	0.00462	< 0.00462	0	0	0.00462	< 0.00462		0	0	< 0.00460
FL-01238	N/A		KDC Flyway	Field	South of property near private housing	Air	Outdoor	Stationary	Field Sample	Pre	1316	10/21/2004			0	0	0.00450	< 0.00450	0	0	0.00450	< 0.00450	0	0	0.00450	< 0.00450		0	0	< 0.00450
FL-01239	N/A		KDC Flyway	Field	East perimeter	Air	Outdoor	Stationary	Field Sample	Pre	1281	10/21/2004			0	0	0.00462	< 0.00462	0	0	0.00462	< 0.00462	0	0	0.00462	< 0.00462		0	0	< 0.00460
FL-01240	N/A		KDC Flyway	Field	South perimeter North of office trailer	Air	Outdoor	Stationary	Field Sample	Pre	1320	10/21/2004			0	0	0.00449	< 0.00449	0	0	0.00449	< 0.00449	0	0	0.00449	< 0.00449		0	0	< 0.00450
FL-01241	N/A		KDC Flyway	Blank	NA	Air	N/A	Stationary	Field Blank	Pre		10/21/2004			0	0			0	0			0	0				0	0	
FL-01242	N/A	Excavator Operator	KDC Flyway	Field	Road J5 & J6	Air	Outdoor	Personal	Field Sample	N/A	462	10/21/2004	0.007																	
FL-01243	N/A	Excavator Operator	KDC Flyway	Field	road, J5 & J6	Air	Outdoor	Personal	Field Sample	N/A	88	10/21/2004	0.033																	
FL-01244	N/A	Excavator Operator	KDC Flyway	Field	Road, J5 & J6	Air	Outdoor	Personal	Field Sample	N/A	590	10/21/2004	0.01																	
FL-01245	N/A	Water Hose Operator	KDC Flyway	Field	Road, J5 & J6	Air	Outdoor	Personal	Field Sample	N/A	557	10/21/2004	0.01																	
FL-01246	N/A	Water Hose Operator	KDC Flyway	Field	Road, J5 & J6	Air	Outdoor	Personal	Field Sample	N/A	86	10/21/2004	< 0.031																	
FL-01247	N/A	Water Hose Operator	KDC Flyway	Field	Road, J5 & J6	Air	Outdoor	Personal	Field Sample	N/A	708	10/21/2004	0.021																	
FL-01248	N/A		KDC Flyway	Blank	NA	Air	N/A	Personal	Field Blank	N/A		10/21/2004																		
FL-01249	N/A		KDC Flyway	Field	North perimeter	Air	Outdoor	Stationary	Field Sample	Pre	1231	10/22/2004			0	0	0.00481	< 0.00481	0	0	0.00481	< 0.00481	0	0	0.00481	< 0.00481		0	0	< 0.00480
FL-01250	N/A		KDC Flyway	Field	West perimeter	Air	Outdoor	Stationary	Field Sample	Pre	1233	10/22/2004			0	0	0.00480	< 0.00480	0	0	0.00480	< 0.00480	0	0	0.00480	< 0.00480		0	0	< 0.00480
FL-01251	N/A		KDC Flyway	Field	South of property near private housing	Air	Outdoor	Stationary	Field Sample	Pre	1353	10/22/2004			0	0	0.00438	< 0.00438	0	0	0.00438	< 0.00438	0	0	0.00438	< 0.00438		0	0	< 0.00440
FL-01252	N/A		KDC Flyway	Field	East perimeter	Air	Outdoor	Stationary	Field Sample	Pre	1281	10/22/2004			0	0	0.00462	< 0.00462	0	0	0.00462	< 0.00462	0	0	0.00462	< 0.00462		0	0	< 0.00460
FL-01253	N/A		KDC Flyway	Field	South perimeter north of office trailer	Air	Outdoor	Stationary	Field Sample	Pre	1312	10/22/2004			0	0	0.00451	< 0.00451	0	0	0.00451	< 0.00451	0	0	0.00451	< 0.00451		0	0	< 0.00450
FL-01254	N/A		KDC Flyway	Blank	NA	Air	N/A	Stationary	Field Blank	N/A		10/22/2004			0	0			0	0			0	0				0	0	
FL-01259	N/A	Decon Operator	KDC Flyway	Field	Road	Air	Outdoor	Personal	Field Sample	N/A	86	10/22/2004	0.16																	
FL-01260	N/A	Decon Operator	KDC Flyway	Field	Road	Air	Outdoor	Personal	Field Sample	N/A	581	10/22/2004	0.013																	
FL-01261	N/A		KDC Flyway	Blank	NA	Air	N/A	Personal	Field Blank	N/A		10/22/2004																		
FL-01269	N/A		KDC Flyway	Field	North perimeter	Air	Outdoor	Stationary	Field Sample	Pre	1279	10/25/2004			0	0	0.00463	< 0.00463	0	0	0.00463	< 0.00463	0	0	0.00463	< 0.00463		0	0	< 0.00460
FL-01270	N/A		KDC Flyway	Field	West perimeter	Air	Outdoor	Stationary	Field Sample	Pre	1277	10/25/2004			0	1	0.00464	0.00464	0	0	0.00464	< 0.00464	0	0	0.00464	< 0.00464		0	1	0.00464
FL-01271	N/A		KDC Flyway	Field	South of property near private housing	Air	Outdoor	Stationary	Field Sample	Pre	1316	10/25/2004			0	0	0.00450	< 0.00450	0	0	0.00450	< 0.00450	0	0	0.00450	< 0.00450		0	0	< 0.00450
FL-01272	N/A		KDC Flyway	Field	East perimeter	Air	Outdoor	Stationary	Field Sample	Pre	1277	10/25/2004			0	0	0.00464	< 0.00464	0	0	0.00464	< 0.00464	0	0	0.00464	< 0.00464		0	0	< 0.00460
FL-01273	N/A		KDC Flyway	Field	South perimeter north of office trailer	Air	Outdoor	Stationary	Field Sample	Pre	1290	10/25/2004			0	0	0.00459	< 0.00459	0	0	0.00459	< 0.00459	0	0	0.00459	< 0.00459		0	0	< 0.00460
FL-01274	N/A		KDC Flyway	Blank	NA	Air	N/A	Stationary	Field Blank	N/A		10/25/2004			0	0			0	0			0	0				0	0	
FL-01275	N/A	Excavator Operator	KDC Flyway	Field	Road	Air	Outdoor	Personal	Field Sample	N/A	544	10/25/2004	< 0.005																	
FL-01276	N/A	Excavator Operator	KDC Flyway	Field	Road	Air	Outdoor	Personal	Field Sample	N/A	70	10/25/2004	< 0.038																	
FL-01277	N/A	Excavator Operator	KDC Flyway	Field	Road	Air	Outdoor	Personal	Field Sample	N/A	450	10/25/2004	0.007																	
FL-01278	N/A	Water Hose Operator	KDC Flyway	Field	Road	Air	Outdoor	Personal	Field Sample	N/A	646	10/25/2004	0.007																	
FL-01279	N/A	Water Hose Operator	KDC Flyway	Field	Road	Air	Outdoor	Personal	Field Sample	N/A	79	10/25/2004	0.099																	
FL-01280	N/A	Water Hose Operator	KDC Flyway	Field	Road	Air	Outdoor	Personal	Field Sample	N/A	499	10/25/2004	0.032																	
FL-01281	N/A		KDC Flyway	Blank	NA	Air	N/A	Personal	Field Blank	N/A		10/25/2004																		
FL-01282	N/A		KDC Flyway	Field	North perimeter	Air	Outdoor	Stationary	Field Sample	Pre	1208	10/26/2004			0	0	0.00490	< 0.00490	0	0	0.00490	< 0.00490	0	0	0.00490	< 0.00490		0	0	< 0.00490
FL-01283	N/A		KDC Flyway	Field	West perimeter	Air	Outdoor	Stationary	Field Sample	Pre	1205	10/26/2004			0	0	0.00492	< 0.00492	0	0	0.00492	< 0.00492	0	0	0.00492	< 0.00492		0	0	< 0.00490
FL-01284	N/A		KDC Flyway	Field	South of property near private housing	Air	Outdoor	Stationary	Field Sample	Pre	1301	10/26/2004			0	0	0.00455	< 0.00455	0	0	0.00455	< 0.00455	0	0	0.00455	< 0.00455		0	0	< 0.00460

Sample ID	Scenario	Task	Property Group (Location)	Sample Group	Location Description (Sub Location)	Media Type	Matrix	Sample Type	Category	Pre Post Clear	Vol (air=L) Area (dust=cm²)	Sample Date	PCM (METHOD - NIOSH 7400) Fibers/CC	Filter Status Non Analyzed	AHERA / ASTM 5755															
															Libby Amphiboles (LA)				Chrysotile (C)				Other Amphiboles (OA)				Total Asbestos			
															S<5u	S>5u	Analytical Sensitivity (Air = S/cc) or (Dust = S/cm²)	Asb conc (Air = S/cc) or (Dust = S/cm²)	S<5u	S>5u	Analytical Sensitivity (Air = S/cc) or (Dust = S/cm²)	Asb conc (Air = S/cc) or (Dust = S/cm²)	S<5u	S>5u	Analytical Sensitivity (Air = S/cc) or (Dust = S/cm²)	Asb conc (Air = S/cc) or (Dust = S/cm²)	Asbestos Type Identified	S<5u	S>5u	Asb conc (Air = S/cc) or (Dust = S/cm²)
FL-01285	N/A		KDC Flyway	Field	East perimeter	Air	Outdoor	Stationary	Field Sample	Pre	1221	10/26/2004			0	0	0.00485	< 0.00485	0	0	0.00485	< 0.00485	0	0	0.00485	< 0.00485		0	0	< 0.00490
FL-01286	N/A		KDC Flyway	Field	South perimeter north of office trailer	Air	Outdoor	Stationary	Field Sample	Pre	1286	10/26/2004			0	0	0.00461	< 0.00461	0	0	0.00461	< 0.00461	0	0	0.00461	< 0.00461		0	0	< 0.00460
FL-01287	N/A		KDC Flyway	Blank	NA	Air	N/A	Stationary	Field Blank	N/A		10/26/2004			0	0			0	0			0	0				0	0	
FL-01288	N/A	Excavator Operator	KDC Flyway	Field	Road	Air	Outdoor	Personal	Field Sample	N/A	398	10/26/2004	0.026																	
FL-01289	N/A	Excavator Operator	KDC Flyway	Field	Road	Air	Outdoor	Personal	Field Sample	N/A	82	10/26/2004	< 0.033																	
FL-01290	N/A	Excavator Operator	KDC Flyway	Field	Road	Air	Outdoor	Personal	Field Sample	N/A	592	10/26/2004	0.01																	
FL-01291	N/A	Water Hose Operator	KDC Flyway	Field	Road	Air	Outdoor	Personal	Field Sample	N/A	478	10/26/2004	0.019																	
FL-01292	N/A	Water Hose Operator	KDC Flyway	Field	Road	Air	Outdoor	Personal	Field Sample	N/A	101	10/26/2004	0.027																	
FL-01293	N/A	Water Hose Operator	KDC Flyway	Field	Road	Air	Outdoor	Personal	Field Sample	N/A	710	10/26/2004	0.12																	
FL-01294	N/A		KDC Flyway	Blank	NA	Air	N/A	Personal	Field Blank	N/A		10/26/2004																		
FL-01299	N/A		KDC Flyway	Field	North perimeter	Air	Outdoor	Stationary	Field Sample	Pre	1296	10/27/2004			0	0	0.00457	< 0.00457	0	0	0.00457	< 0.00457	0	0	0.00457	< 0.00457		0	0	< 0.00460
FL-01300	N/A		KDC Flyway	Field	West perimeter	Air	Outdoor	Stationary	Field Sample	Pre	1294	10/27/2004			0	0	0.00458	< 0.00458	0	0	0.00458	< 0.00458	0	0	0.00458	< 0.00458		0	0	< 0.00460
FL-01301	N/A		KDC Flyway	Field	South of property near private housing	Air	Outdoor	Stationary	Field Sample	Pre	1359	10/27/2004			0	0	0.00436	< 0.00436	0	0	0.00436	< 0.00436	0	0	0.00436	< 0.00436		0	0	< 0.00440
FL-01302	N/A		KDC Flyway	Field	East perimeter	Air	Outdoor	Stationary	Field Sample	Pre	1331	10/27/2004			0	0	0.00445	< 0.00445	0	0	0.00445	< 0.00445	0	0	0.00445	< 0.00445		0	0	< 0.00450
FL-01303	N/A		KDC Flyway	Field	South perimeter north of office trailer	Air	Outdoor	Stationary	Field Sample	Pre	1312	10/27/2004			0	0	0.00451	< 0.00451	0	0	0.00451	< 0.00451	0	0	0.00451	< 0.00451		0	0	< 0.00450
FL-01304	N/A		KDC Flyway	Blank	NA	Air	N/A	Stationary	Field Blank	N/A		10/27/2004			0	0			0	0			0	0				0	0	
FL-01305	N/A	Excavator Operator	KDC Flyway	Field	Road	Air	Outdoor	Personal	Field Sample	N/A	540	10/27/2004	0.008																	
FL-01306	N/A	Excavator Operator	KDC Flyway	Field	Road	Air	Outdoor	Personal	Field Sample	N/A	96	10/27/2004	< 0.028																	
FL-01307	N/A	Excavator Operator	KDC Flyway	Field	Road	Air	Outdoor	Personal	Field Sample	N/A	442	10/27/2004	< 0.006																	
FL-01308	N/A	Water Hose Operator	KDC Flyway	Field	Road	Air	Outdoor	Personal	Field Sample	N/A	648	10/27/2004	0.011																	
FL-01309	N/A	Water Hose Operator	KDC Flyway	Field	Road	Air	Outdoor	Personal	Field Sample	N/A	98	10/27/2004	0.11																	
FL-01310	N/A	Water Hose Operator	KDC Flyway	Field	Road	Air	Outdoor	Personal	Field Sample	N/A	542	10/27/2004	0.022																	
FL-01311	N/A		KDC Flyway	Blank	NA	Air	N/A	Personal	Field Blank	N/A		10/27/2004																		
FL-01324	N/A		KDC Flyway	Field	North perimeter	Air	Outdoor	Stationary	Field Sample	Pre	1239	10/28/2004			0	0	0.00478	< 0.00478	0	0	0.00478	< 0.00478	0	0	0.00478	< 0.00478		0	0	< 0.00480
FL-01325	N/A		KDC Flyway	Field	West perimeter	Air	Outdoor	Stationary	Field Sample	Pre	1239	10/28/2004			0	0	0.00478	< 0.00478	0	0	0.00478	< 0.00478	0	0	0.00478	< 0.00478		0	0	< 0.00480
FL-01326	N/A		KDC Flyway	Field	South of property near private housing	Air	Outdoor	Stationary	Field Sample	Pre	1287	10/28/2004			0	0	0.00460	< 0.00460	0	0	0.00460	< 0.00460	0	0	0.00460	< 0.00460		0	0	< 0.00460
FL-01327	N/A		KDC Flyway	Field	East perimeter	Air	Outdoor	Stationary	Field Sample	Pre	1235	10/28/2004			0	0	0.00480	< 0.00480	0	0	0.00480	< 0.00480	0	0	0.00480	< 0.00480		0	0	< 0.00480
FL-01328	N/A		KDC Flyway	Field	South perimeter north of office trailer	Air	Outdoor	Stationary	Field Sample	Pre	1265	10/28/2004			0	0	0.00468	< 0.00468	0	0	0.00468	< 0.00468	0	0	0.00468	< 0.00468		0	0	< 0.00470
FL-01329	N/A		KDC Flyway	Blank	NA	Air	N/A	Stationary	Field Blank	N/A		10/28/2004			0	0			0	0			0	0				0	0	
FL-01330	N/A	Truck Operator	KDC Flyway	Field	Road	Air	Outdoor	Personal	Field Sample	N/A	540	10/28/2004	0.009																	
FL-01331	N/A	Truck Operator	KDC Flyway	Field	Road	Air	Outdoor	Personal	Field Sample	N/A	70	10/28/2004	< 0.038																	
FL-01332	N/A	Truck Operator	KDC Flyway	Field	Road	Air	Outdoor	Personal	Field Sample	N/A	300	10/28/2004	< 0.009																	
FL-01333	N/A	Truck Operator	KDC Flyway	Field	Road	Air	Outdoor	Personal	Field Sample	N/A	643	10/28/2004	0.009																	
FL-01334	N/A	Truck Operator	KDC Flyway	Field	Road	Air	Outdoor	Personal	Field Sample	N/A	65	10/28/2004	< 0.041																	
FL-01335	N/A	Truck Operator	KDC Flyway	Field	Road	Air	Outdoor	Personal	Field Sample	N/A	590	10/28/2004	0.015																	
FL-01336	N/A		KDC Flyway	Blank	NA	Air	N/A	Personal	Field Blank	N/A		10/28/2004																		
FL-01342	N/A		KDC Flyway	Field	North perimeter	Air	Outdoor	Stationary	Field Sample	Pre	1273	10/29/2004			0	0	0.00465	< 0.00465	0	0	0.00465	< 0.00465	0	0	0.00465	< 0.00465		0	0	< 0.00470
FL-01343	N/A		KDC Flyway	Field	West perimeter	Air	Outdoor	Stationary	Field Sample	Pre	1271	10/29/2004			0	0	0.00466	< 0.00466	0	0	0.00466	< 0.00466	0	0	0.00466	< 0.00466		0	0	< 0.00470
FL-01344	N/A		KDC Flyway	Field	South of property near private housing	Air	Outdoor	Stationary	Field Sample	Pre	1352	10/29/2004			0	0	0.00438	< 0.00438	0	0	0.00438	< 0.00438	0	0	0.00438	< 0.00438		0	0	< 0.00440
FL-01345	N/A		KDC Flyway	Field	East perimeter	Air	Outdoor	Stationary	Field Sample	Pre	1271	10/29/2004			0	1	0.00466	0.00466	0	0	0.00466	< 0.00466	0	0	0.00466	< 0.00466		0	1	0.00466
FL-01346	N/A		KDC Flyway	Field	South perimeter north of office trailer	Air	Outdoor	Stationary	Field Sample	Pre	1352	10/29/2004			0	0	0.00438	< 0.00438	0	0	0.00438	< 0.00438	0	0	0.00438	< 0.00438		0	0	< 0.00440
FL-01347	N/A		KDC Flyway	Blank	NA	Air	N/A	Stationary	Field Blank	N/A		10/29/2004			0	0			0	0			0	0				0	0	
FL-01348	N/A	Excavator Operator	KDC Flyway	Field	Road	Air	Outdoor	Personal	Field Sample	N/A	456	10/29/2004	< 0.006																	
FL-01349	N/A	Excavator Operator	KDC Flyway	Field	Road	Air	Outdoor	Personal	Field Sample	N/A	90	10/29/2004	< 0.03																	
FL-01350	N/A	Excavator Operator	KDC Flyway	Field	Road	Air	Outdoor	Personal	Field Sample	N/A	566	10/29/2004	< 0.005																	
FL-01351	N/A	Water Hose Operator	KDC Flyway	Field	Road	Air	Outdoor	Personal	Field Sample	N/A	547	10/29/2004	< 0.005																	
FL-01352	N/A	Water Hose Operator	KDC Flyway	Field	Road	Air	Outdoor	Personal	Field Sample	N/A	108	10/29/2004	< 0.025																	
FL-01353	N/A	Water Hose Operator	KDC Flyway	Field	Road	Air	Outdoor	Personal	Field Sample	N/A	679	10/29/2004	< 0.004																	
FL-01354	N/A		KDC Flyway	Blank	NA	Air	N/A	Personal	Field Blank	N/A		10/29/2004																		

Sample ID	Scenario	Task	Property Group (Location)	Sample Group	Location Description (Sub Location)	Media Type	Matrix	Sample Type	Category	Pre Post Clear	Vol (air=L)/ Area (dust=cm²)	Sample Date	PCM (METHOD - NIOSH 7400)	AHERA / ASTM 5755																
															Libby Amphiboles (LA)				Chrysotile (C)				Other Amphiboles (OA)				Total Asbestos			
													Fibers/CC	Filter Status Non Analyzed	S<5u	S>5u	Analytical Sensitivity (Air = S/cc) or (Dust = S/cm²)	Asb conc (Air = S/cc) or (Dust = S/cm²)	S<5u	S>5u	Analytical Sensitivity (Air = S/cc) or (Dust = S/cm²)	Asb conc (Air = S/cc) or (Dust = S/cm²)	S<5u	S>5u	Analytical Sensitivity (Air = S/cc) or (Dust = S/cm²)	Asb conc (Air = S/cc) or (Dust = S/cm²)	Asbestos Type Identified	S<5u	S>5u	Asb conc (Air = S/cc) or (Dust = S/cm²)
1R-15046	N/A	Large excavator	Rainy Creek Bank (Lower Reach)	Property	Shoulder	Air	Outdoor	Personal	Field Sample	N/A	294	10/4/2002	0.057																
1R-15048	N/A		Rainy Creek Bank (Lower Reach)	NA	NA	Air	N/A	Personal	Field Blank	N/A		10/4/2002																		
1R-15349	N/A		Rainy Creek Bank (Lower Reach)	Property	East end exclusion zone	Air	Outdoor	Stationary	Field Sample	N/A	1689	9/24/2002					0 00442				0 00442				0 00442		0	0	< 0 00442
1R-15350	N/A		Rainy Creek Bank (Lower Reach)	Property	Northeast side exclusion zone	Air	Outdoor	Stationary	Field Sample	N/A	1542	9/24/2002					0.00484				0.00484				0.00484		0	0	< 0.00484
1R-15351	N/A		Rainy Creek Bank (Lower Reach)	Property	Northwest side exclusion zone	Air	Outdoor	Stationary	Field Sample	N/A	1596	9/24/2002					0.00467				0.00467				0.00467		0	0	< 0.00467
1R-15352	N/A		Rainy Creek Bank (Lower Reach)	Property	West end exclusion zone	Air	Outdoor	Stationary	Field Sample	N/A	1632	9/24/2002					0 00457				0.00457				0.00457		0	0	< 0 00457
1R-15353	N/A		Rainy Creek Bank (Lower Reach)	Property	Southwest side exclusion zone	Air	Outdoor	Stationary	Field Sample	N/A	1584	9/24/2002			0	1	0.00471	0 00471			0.00471				0.00471		0	1	0.00471
1R-15354	N/A		Rainy Creek Bank (Lower Reach)	Property	Southeast side exclusion zone	Air	Outdoor	Stationary	Field Sample	N/A	1623	9/24/2002			2	0	0 00460	0 00919			0.00460				0.00460		2	0	0 00919
1R-15374	N/A		Rainy Creek Bank (Lower Reach)	Property	East end exclusion zone	Air	Outdoor	Stationary	Field Sample	Pre	1252	9/23/2002					0.00477				0.00477				0.00477		0	0	< 0 00477
1R-15375	N/A		Rainy Creek Bank (Lower Reach)	Property	North east side exclusion zone	Air	Outdoor	Stationary	Field Sample	Pre	1266	9/23/2002					0.00471				0.00471				0.00471		0	0	< 0.00471
1R-15376	N/A		Rainy Creek Bank (Lower Reach)	Property	North west side exclusion zone	Air	Outdoor	Stationary	Field Sample	Pre	1260	9/23/2002					0 00474				0 00474				0 00474		0	0	< 0 00474
1R-15377	N/A		Rainy Creek Bank (Lower Reach)	Property	West end exclusion zone	Air	Outdoor	Stationary	Field Sample	Pre	1246	9/23/2002					0.00479				0.00479				0.00479		0	0	< 0.00479
1R-15378	N/A		Rainy Creek Bank (Lower Reach)	Property	South west side exclusion zone	Air	Outdoor	Stationary	Field Sample	Pre	1277	9/23/2002					0.00467				0.00467				0.00467		0	0	< 0 00467
1R-15379	N/A		Rainy Creek Bank (Lower Reach)	Property	South east side exclusion zone	Air	Outdoor	Stationary	Field Sample	Pre	1260	9/23/2002					0 00474				0.00474				0 00474		0	0	< 0 00474
1R-15424	N/A		Rainy Creek Bank (Lower Reach)	Property	West end exclusion zone	Air	Outdoor	Stationary	Field Sample	N/A	1511	9/25/2002					0.00494				0.00494				0.00494		0	0	< 0.00494
1R-15425	N/A		Rainy Creek Bank (Lower Reach)	Property	Southwest exclusion	Air	Outdoor	Stationary	Field Sample	N/A	1508	9/25/2002					0 00495				0 00495				0.00495		0	0	< 0.00495
1R-15426	N/A		Rainy Creek Bank (Lower Reach)	Property	Southeast exclusion zone	Air	Outdoor	Stationary	Field Sample	N/A	1494	9/25/2002					0.00400				0.00400				0 00400		0	0	< 0 00400
1R-15427	N/A		Rainy Creek Bank (Lower Reach)	Property	East end exclusion zone	Air	Outdoor	Stationary	Field Sample	N/A	1530	9/25/2002					0.00488				0.00488				0 00488		0	0	< 0.00488
1R-15428	N/A		Rainy Creek Bank (Lower Reach)	Property	Northeast exclusion zone	Air	Outdoor	Stationary	Field Sample	N/A	1498	9/25/2002			3	0	0.00498	0 01494			0.00498				0.00498		3	0	0.01494
1R-15429	N/A		Rainy Creek Bank (Lower Reach)	Property	Northwest side exclusion zone	Air	Outdoor	Stationary	Field Sample	N/A	1503	9/25/2002			0	1	0.00496	0 00496			0.00496				0.00496		0	1	0.00496
1R-15438	N/A	Large excavator	Rainy Creek Bank (Lower Reach)	Property	Shoulder	Air	Outdoor	Personal	Field Sample	N/A	436	9/26/2002	0.01																
1R-15440	N/A	Large excavator	Rainy Creek Bank (Lower Reach)	Property	Shoulder	Air	Outdoor	Personal	Field Sample	N/A	438	9/26/2002	0.012																
1R-15442	N/A	Large excavator	Rainy Creek Bank (Lower Reach)	Property	Shoulder	Air	Outdoor	Personal	Field Sample	N/A	58	9/26/2002	< 0 046																
1R-15445	N/A		Rainy Creek Bank (Lower Reach)	Property	East end of exclusion zone	Air	Outdoor	Stationary	Field Sample	N/A	1607	9/26/2002			2	0	0.00464	0.00929			0.00464				0.00464		2	0	0 00929
1R-15446	N/A		Rainy Creek Bank (Lower Reach)	Property	North east side exclusion zone	Air	Outdoor	Stationary	Field Sample	N/A	1507	9/26/2002					0.00495				0.00495				0.00495		0	0	< 0.00495
1R-15447	N/A		Rainy Creek Bank (Lower Reach)	Property	North west side exclusion zone	Air	Outdoor	Stationary	Field Sample	N/A	1510	9/26/2002					0.00494				0.00494				0.00494		0	0	< 0.00494
1R-15448	N/A		Rainy Creek Bank (Lower Reach)	Property	West end of exclusion zone	Air	Outdoor	Stationary	Field Sample	N/A	1516	9/26/2002					0.00492				0.00492				0.00492		0	0	< 0.00492
1R-15449	N/A		Rainy Creek Bank (Lower Reach)	Property	South west side of exclusion zone	Air	Outdoor	Stationary	Field Sample	N/A	1501	9/26/2002					0 00497				0.00497				0 00497		0	0	< 0.00497
1R-15450	N/A		Rainy Creek Bank (Lower Reach)	Property	South east side of exclusion zone	Air	Outdoor	Stationary	Field Sample	N/A	1527	9/26/2002					0.00489				0.00489				0.00489		0	0	< 0.00489
1R-15453	N/A		Rainy Creek Bank (Lower Reach)	Property	East end of exclusion zone	Air	Outdoor	Stationary	Field Sample	N/A	1450	9/27/2002					0.00412				0.00412				0 00412		0	0	< 0.00412
1R-15454	N/A		Rainy Creek Bank (Lower Reach)	Property	North east side of exclusion zone	Air	Outdoor	Stationary	Field Sample	N/A	1447	9/27/2002					0.00413				0.00413				0.00413		0	0	< 0 00413
1R-15455	N/A		Rainy Creek Bank (Lower Reach)	Property	North west side of exclusion zone	Air	Outdoor	Stationary	Field Sample	N/A	1447	9/27/2002					0 00413				0.00413				0.00413		0	0	< 0 00413
1R-15456	N/A		Rainy Creek Bank (Lower Reach)	Property	West end of exclusion zone	Air	Outdoor	Stationary	Field Sample	N/A	1450	9/27/2002					0.00412				0.00412				0.00412		0	0	< 0 00412
1R-15457	N/A		Rainy Creek Bank (Lower Reach)	Property	South west side of exclusion zone	Air	Outdoor	Stationary	Field Sample	N/A	1453	9/27/2002					0.00411				0.00411				0.00411		0	0	< 0 00411
1R-15458	N/A		Rainy Creek Bank (Lower Reach)	Property	South east side of exclusion zone	Air	Outdoor	Stationary	Field Sample	N/A	1447	9/27/2002					0.00413				0.00413				0.00413		0	0	< 0.00413
1R-15581	N/A		Rainy Creek Bank (Lower Reach)	Property	West end of exclusion zone	Air	Outdoor	Stationary	Field Sample	N/A	1381	9/30/2002					0.00432				0.00432				0.00432		0	0	< 0.00432
1R-15582	N/A		Rainy Creek Bank (Lower Reach)	Property	South west side of exclusion zone	Air	Outdoor	Stationary	Field Sample	N/A	1378	9/30/2002					0.00433				0.00433				0.00433		0	0	< 0 00433
1R-15583	N/A		Rainy Creek Bank (Lower Reach)	Property	South east side of exclusion zone	Air	Outdoor	Stationary	Field Sample	N/A	1403	9/30/2002			0	1	0.00425	0 00425			0.00425				0 00425		0	1	0 00425
1R-15584	N/A		Rainy Creek Bank (Lower Reach)	Property	East ZNA of exclusion zone	Air	Outdoor	Stationary	Field Sample	N/A	1329	9/30/2002					0 00449				0.00449				0.00449		0	0	< 0 00449
1R-15585	N/A		Rainy Creek Bank (Lower Reach)	Property	Northeast side exclusion zone	Air	Outdoor	Stationary	Field Sample	N/A	1400	9/30/2002					0.00426				0.00426				0.00426		0	0	< 0 00426

Sample ID	Scenario	Task	Property Group (Location)	Sample Group	Location Description (Sub Location)	Media Type	Matrix	Sample Type	Category	Pre Post Clear	Vol (air=L)/ Area (dust=cm²)	Sample Date	PCM (METHOD - NIOSH 7400) Fibers/CC	AHERA / ASTM 5755 Filter Status Non Analyzed	Libby Amphiboles (LA) S<5u	Libby Amphiboles (LA) S>5u	Libby Amphiboles (LA) Analytical Sensitivity (Air = S/cc) or (Dust = S/cm²)	Libby Amphiboles (LA) Asb conc (Air = S/cc) or (Dust = S/cm²)	Chrysotile (C) S<5u	Chrysotile (C) S>5u	Chrysotile (C) Analytical Sensitivity (Air = S/cc) or (Dust = S/cm²)	Chrysotile (C) Asb conc (Air = S/cc) or (Dust = S/cm²)	Other Amphiboles (OA) S<5u	Other Amphiboles (OA) S>5u	Other Amphiboles (OA) Analytical Sensitivity (Air = S/cc) or (Dust = S/cm²)	Other Amphiboles (OA) Asb conc (Air = S/cc) or (Dust = S/cm²)	Total Asbestos Asbestos Type Identified	Total Asbestos S<5u	Total Asbestos S>5u	Total Asbestos Asb conc (Air = S/cc) or (Dust = S/cm²)
1R-15586	N/A		Rainy Creek Bank (Lower Reach)	Property	Northwest side exclusion zone	Air	Outdoor	Stationary	Field Sample	N/A	1378	9/30/2002					0.00433				0.00433				0.00433			0	0	< 0.00433
1R-15591	N/A	Small excavator	Rainy Creek Bank (Lower Reach)	Property	Shoulder	Air	Outdoor	Personal	Field Sample	N/A	454	10/1/2002	< 0.006																	
1R-15592	N/A	Small excavator	Rainy Creek Bank (Lower Reach)	Property	Shoulder	Air	Outdoor	Personal	Field Sample	N/A	342	10/1/2002	< 0.008																	
1R-15593	N/A	Small excavator	Rainy Creek Bank (Lower Reach)	Property	Shoulder	Air	Outdoor	Personal	Field Sample	N/A	66	10/1/2002	< 0.041																	
1R-15596	N/A		Rainy Creek Bank (Lower Reach)	Property	West end of exclusion zone	Air	Outdoor	Stationary	Field Sample	N/A	1494	10/1/2002					0.00400				0.00400				0.00400			0	0	< 0.00400
1R-15597	N/A		Rainy Creek Bank (Lower Reach)	Property	Southwest side of exclusion zone	Air	Outdoor	Stationary	Field Sample	N/A	1500	10/1/2002					0.00497				0.00497				0.00497			0	0	< 0.00497
1R-15598	N/A		Rainy Creek Bank (Lower Reach)	Property	South east side of exclusion zone	Air	Outdoor	Stationary	Field Sample	N/A	1465	10/1/2002					0.00407				0.00407				0.00407			0	0	< 0.00407
1R-15599	N/A		Rainy Creek Bank (Lower Reach)	Property	East end at exclusion zone	Air	Outdoor	Stationary	Field Sample	N/A	1483	10/1/2002					0.00402				0.00402				0.00402			0	0	< 0.00402
1R-15600	N/A		Rainy Creek Bank (Lower Reach)	Property	North East side of exclusion zone	Air	Outdoor	Stationary	Field Sample	N/A	1477	10/1/2002					0.00404				0.00404				0.00404			0	0	< 0.00404
1R-15606	N/A	Excavator	Rainy Creek Bank (Lower Reach)	Property	Shoulder	Air	Outdoor	Personal	Field Sample	N/A	439	9/28/2002	< 0.006																	
1R-15607	N/A	Excavator	Rainy Creek Bank (Lower Reach)	Property	Shoulder	Air	Outdoor	Personal	Field Sample	N/A	214	9/28/2002	< 0.013																	
1R-15608	N/A	Excavator	Rainy Creek Bank (Lower Reach)	Property	Shoulder	Air	Outdoor	Personal	Field Sample	N/A	73	9/28/2002	< 0.037																	
1R-15611	N/A		Rainy Creek Bank (Lower Reach)	Property	West end exclusion zone	Air	Outdoor	Stationary	Field Sample	N/A	1338	9/28/2002					0.00446				0.00446				0.00446			0	0	< 0.00446
1R-15612	N/A		Rainy Creek Bank (Lower Reach)	Property	Southwest side exclusion zone	Air	Outdoor	Stationary	Field Sample	N/A	1311	9/28/2002					0.00455				0.00455				0.00455			0	0	< 0.00455
1R-15613	N/A		Rainy Creek Bank (Lower Reach)	Property	South East side exclusion zone	Air	Outdoor	Stationary	Field Sample	N/A	1344	9/28/2002					0.00444				0.00444				0.00444			0	0	< 0.00444
1R-15614	N/A		Rainy Creek Bank (Lower Reach)	Property	East side exclusion zone	Air	Outdoor	Stationary	Field Sample	N/A	1316	9/28/2002					0.00454				0.00454				0.00454			0	0	< 0.00454
1R-15615	N/A		Rainy Creek Bank (Lower Reach)	Property	North east side exclusion zone	Air	Outdoor	Stationary	Field Sample	N/A	1314	9/28/2002					0.00454				0.00454				0.00454			0	0	< 0.00454
1R-15616	N/A		Rainy Creek Bank (Lower Reach)	Property	Northwest side exclusion zone	Air	Outdoor	Stationary	Field Sample	N/A	1332	9/28/2002					0.00448				0.00448				0.00448			0	0	< 0.00448
1R-15619	N/A		Rainy Creek Bank (Lower Reach)	Property	NW side of exclusion zone	Air	Outdoor	Stationary	Field Sample	N/A	1491	10/1/2002					0.00400				0.00400				0.00400			0	0	< 0.00400
1R-15761	N/A		Rainy Creek Bank (Lower Reach)	Property	East end of exclusion zone	Air	Outdoor	Stationary	Field Sample	N/A	1533	10/2/2002					0.00487				0.00487				0.00487			0	0	< 0.00487
1R-15762	N/A		Rainy Creek Bank (Lower Reach)	Property	Northeast end of exclusion zone	Air	Outdoor	Stationary	Field Sample	N/A	1477	10/2/2002					0.00404				0.00404				0.00404			0	0	< 0.00404
1R-15763	N/A		Rainy Creek Bank (Lower Reach)	Property	Northwest end of exclusion zone	Air	Outdoor	Stationary	Field Sample	N/A	1471	10/2/2002					0.00406				0.00406				0.00406			0	0	< 0.00406
1R-15764	N/A		Rainy Creek Bank (Lower Reach)	Property	West end of exclusion zone	Air	Outdoor	Stationary	Field Sample	N/A	1471	10/2/2002					0.00406				0.00406				0.00406			0	0	< 0.00406
1R-15765	N/A		Rainy Creek Bank (Lower Reach)	Property	Southwest side of exclusion zone	Air	Outdoor	Stationary	Field Sample	N/A	1474	10/2/2002					0.00405				0.00405				0.00405			0	0	< 0.00405
1R-15766	N/A		Rainy Creek Bank (Lower Reach)	Property	Southeast side of exclusion zone	Air	Outdoor	Stationary	Field Sample	N/A	1474	10/2/2002					0.00405				0.00405				0.00405			0	0	< 0.00405
1R-15771	N/A	Engineer	Rainy Creek Bank (Lower Reach)	Property	Shoulder	Air	Outdoor	Personal	Field Sample	N/A	341	10/2/2002	< 0.008																	
1R-15773	N/A	Engineer	Rainy Creek Bank (Lower Reach)	Property	Shoulder	Air	Outdoor	Personal	Field Sample	N/A	66	10/2/2002	< 0.041																	
1R-15778	N/A		Rainy Creek Bank (Lower Reach)	Property	East side of exclusion zone	Air	Outdoor	Stationary	Field Sample	N/A	1395	10/4/2002			0	0	0.00428	< 0.00428			0.00428				0.00428			0	0	< 0.00428
1R-15779	N/A		Rainy Creek Bank (Lower Reach)	Property	Northeast side of exclusion zone	Air	Outdoor	Stationary	Field Sample	N/A	1412	10/4/2002					0.00423				0.00423				0.00423			0	0	< 0.00423
1R-15780	N/A		Rainy Creek Bank (Lower Reach)	Property	Northwest side of exclusion zone	Air	Outdoor	Stationary	Field Sample	N/A	1398	10/4/2002					0.00427				0.00427				0.00427			0	0	< 0.00427
1R-15781	N/A		Rainy Creek Bank (Lower Reach)	Property	East End of exclusion zone	Air	Outdoor	Stationary	Field Sample	N/A	1471	10/3/2002					0.00406				0.00406				0.00406			0	0	< 0.00406
1R-15782	N/A		Rainy Creek Bank (Lower Reach)	Property	Northeast end of exclusion zone	Air	Outdoor	Stationary	Field Sample	N/A	1536	10/3/2002					0.00486				0.00486				0.00486			0	0	< 0.00486
1R-15783	N/A		Rainy Creek Bank (Lower Reach)	Property	Northwest end of exclusion zone	Air	Outdoor	Stationary	Field Sample	N/A	1474	10/3/2002					0.00405				0.00405				0.00405			0	0	< 0.00405
1R-15784	N/A		Rainy Creek Bank (Lower Reach)	Property	West end of exclusion zone	Air	Outdoor	Stationary	Field Sample	N/A	1459	10/3/2002					0.00409				0.00409				0.00409			0	0	< 0.00409
1R-15785	N/A		Rainy Creek Bank (Lower Reach)	Property	Southwest end of exclusion zone	Air	Outdoor	Stationary	Field Sample	N/A	1554	10/3/2002					0.00480				0.00480				0.00480			0	0	< 0.00480
1R-15786	N/A		Rainy Creek Bank (Lower Reach)	Property	Southeast end of exclusion zone	Air	Outdoor	Stationary	Field Sample	N/A	1542	10/3/2002					0.00484				0.00484				0.00484			0	0	< 0.00484
1R-15789	N/A	Engineer/ Surveyor	Rainy Creek Bank (Lower Reach)	Property	Shoulder	Air	Outdoor	Personal	Field Sample	N/A	257	10/3/2002	0.015																	
1R-15790	N/A	Engineer/ Surveyor	Rainy Creek Bank (Lower Reach)	Property	Shoulder	Air	Outdoor	Personal	Field Sample	N/A	277	10/3/2002	0.037																	
1R-15791	N/A	Engineer/ Surveyor	Rainy Creek Bank (Lower Reach)	Property	Shoulder	Air	Outdoor	Personal	Field Sample	N/A	70	10/3/2002	0.137																	
1R-15796	N/A		Rainy Creek Bank (Lower Reach)	Primary	West end of exclusion zone	Air	Outdoor	Stationary	Field Sample	N/A	1383	10/4/2002					0.00432				0.00432				0.00432			0	0	< 0.00432

Sample ID	Scenario	Task	Property Group (Location)	Sample Group	Location Description (Sub Location)	Media Type	Matrix	Sample Type	Category	Pre Post Clear	Vol (air=L)/ Area (dust=cm²)	Sample Date	PCM (METHOD - NIOSH 7400) Fibers/CC	AHERA / ASTM 5755 Filter Status Non Analyzed	Libby Amphiboles (LA) S<5u	LA S>5u	LA Analytical Sensitivity (Air = S/cc) or (Dust = S/cm²)	LA Asb conc (Air = S/cc) or (Dust = S/cm²)	Chrysotile (C) S<5u	C S>5u	C Analytical Sensitivity (Air = S/cc) or (Dust = S/cm²)	C Asb conc (Air = S/cc) or (Dust = S/cm²)	Other Amphiboles (OA) S<5u	OA S>5u	OA Analytical Sensitivity (Air = S/cc) or (Dust = S/cm²)	OA Asb conc (Air = S/cc) or (Dust = S/cm²)	Asbestos Type Identified	Total Asbestos S<5u	Total Asbestos S>5u	Total Asbestos Asb conc (Air = S/cc) or (Dust = S/cm²)
1R-15797	N/A		Rainy Creek Bank (Lower Reach)	Property	Southwest end of exclusion zone	Air	Outdoor	Stationary	Field Sample	N/A	1389	10/4/2002					0.00430				0.00430				0.00430			0	0	< 0.00430
1R-15798	N/A		Rainy Creek Bank (Lower Reach)	Property	Southeast end of exclusion zone	Air	Outdoor	Stationary	Field Sample	N/A	1392	10/4/2002					0.00429				0.00429				0.00429			0	0	< 0.00429
1R-15821	N/A		Rainy Creek Bank (Lower Reach)	Property	West end of exclusion zone	Air	Outdoor	Stationary	Field Sample	N/A	1396	10/7/2002					0.00428				0.00428				0.00428			0	0	< 0.00428
1R-15822	N/A		Rainy Creek Bank (Lower Reach)	Property	North end of exclusion zone	Air	Outdoor	Stationary	Field Sample	N/A	1393	10/7/2002					0.00428				0.00428				0.00428			0	0	< 0.00428
1R-15823	N/A		Rainy Creek Bank (Lower Reach)	Property	South end of exclusion zone	Air	Outdoor	Stationary	Field Sample	N/A	1364	10/7/2002					0.00438				0.00438				0.00438			0	0	< 0.00438
1R-15824	N/A		Rainy Creek Bank (Lower Reach)	Property	East end of exclusion zone	Air	Outdoor	Stationary	Field Sample	N/A	1336	10/7/2002					0.00447				0.00447				0.00447			0	0	< 0.00447
1R-15827	N/A	Large excavator	Rainy Creek Bank (Lower Reach)	Property	Shoulder	Air	Outdoor	Personal	Field Sample	N/A	433	10/8/2002	0.026																	
1R-15828	N/A	Large excavator	Rainy Creek Bank (Lower Reach)	Property	Shoulder	Air	Outdoor	Personal	Field Sample	N/A	353	10/8/2002	0.035																	
1R-15829	N/A	Large excavator	Rainy Creek Bank (Lower Reach)	Property	Shoulder	Air	Outdoor	Personal	Field Sample	N/A	65	10/8/2002	0.068																	
1R-15833	N/A	Small excavator	Rainy Creek Bank (Lower Reach)	Property	Shoulder	Air	Outdoor	Personal	Field Sample	N/A	417	10/9/2002	< 0.006																	
1R-15834	N/A	Small excavator	Rainy Creek Bank (Lower Reach)	Property	Shoulder	Air	Outdoor	Personal	Field Sample	N/A	335	10/9/2002	< 0.008																	
1R-15835	N/A	Small excavator	Rainy Creek Bank (Lower Reach)	Property	Shoulder	Air	Outdoor	Personal	Field Sample	N/A	61	10/9/2002	< 0.044																	
1R-15841	N/A		Rainy Creek Bank (Lower Reach)	Property	West end of exclusion zone	Air	Outdoor	Stationary	Field Sample	N/A	1375	10/8/2002					0.00434				0.00434				0.00434			0	0	< 0.00434
1R-15842	N/A		Rainy Creek Bank (Lower Reach)	Property	North end of exclusion zone	Air	Outdoor	Stationary	Field Sample	N/A	1375	10/8/2002					0.00434				0.00434				0.00434			0	0	< 0.00434
1R-15843	N/A		Rainy Creek Bank (Lower Reach)	Property	South end of exclusion zone	Air	Outdoor	Stationary	Field Sample	N/A	1352	10/8/2002					0.00441				0.00441				0.00441			0	0	< 0.00441
1R-15844	N/A		Rainy Creek Bank (Lower Reach)	Property	East end of exclusion zone	Air	Outdoor	Stationary	Field Sample	N/A	1366	10/8/2002					0.00437				0.00437				0.00437			0	0	< 0.00437
1R-15845	N/A		Rainy Creek Bank (Lower Reach)	Roadway	Clean zoom	Air	Indoor	Stationary	Field Sample	N/A	1360	10/8/2002					0.00439				0.00439				0.00439			0	0	< 0.00439
1R-15846	N/A		Rainy Creek Bank (Lower Reach)	Roadway	NAFU	Air	Outdoor	Stationary	Field Sample	N/A	1320	10/8/2002					0.00452				0.00452				0.00452			0	0	< 0.00452
1R-15854	N/A		Rainy Creek Bank (Lower Reach)	Property	West end of exclusion zone	Air	Outdoor	Stationary	Field Sample	N/A	1435	10/9/2002					0.00416				0.00416				0.00416			0	0	< 0.00416
1R-15855	N/A		Rainy Creek Bank (Lower Reach)	Property	North end of exclusion zone	Air	Outdoor	Stationary	Field Sample	N/A	1420	10/9/2002					0.00420				0.00420				0.00420			0	0	< 0.00420
1R-15856	N/A		Rainy Creek Bank (Lower Reach)	Property	South end of exclusion zone	Air	Outdoor	Stationary	Field Sample	N/A	1415	10/9/2002			2	1	0.00422	0.01266			0.00422				0.00422			2	1	0.01266
1R-15857	N/A		Rainy Creek Bank (Lower Reach)	Property	East end of exclusion zone	Air	Outdoor	Stationary	Field Sample	N/A	1432	10/9/2002					0.00417				0.00417				0.00417			0	0	< 0.00417
1R-15868	N/A		Rainy Creek Bank (Lower Reach)	Property	West end of exclusion zone	Air	Outdoor	Stationary	Field Sample	N/A	1425	10/10/2002					0.00419				0.00419				0.00419			0	0	< 0.00419
1R-15869	N/A		Rainy Creek Bank (Lower Reach)	Property	North end of exclusion zone	Air	Outdoor	Stationary	Field Sample	N/A	1392	10/10/2002					0.00429				0.00429				0.00429			0	0	< 0.00429
1R-15870	N/A		Rainy Creek Bank (Lower Reach)	Property	South end of exclusion zone	Air	Outdoor	Stationary	Field Sample	N/A	1363	10/10/2002			1	0	0.00438	0.00438			0.00438				0.00438			1	0	0.00438
1R-15871	N/A		Rainy Creek Bank (Lower Reach)	Property	East end of exclusion zone	Air	Outdoor	Stationary	Field Sample	N/A	1390	10/10/2002			0	0	0.00429	< 0.00429	0	0	0.00429	< 0.00429	0	0	0.00429	< 0.00429		0	0	< 0.00429
1R-15872	N/A		Rainy Creek Bank (Lower Reach)	Roadway	Clean room	Air	Indoor	Stationary	Field Sample	N/A	1387	10/10/2002			0	0	0.00430	< 0.00430	0	0	0.00430	< 0.00430	0	0	0.00430	< 0.00430		0	0	< 0.00430
1R-15873	N/A		Rainy Creek Bank (Lower Reach)	Roadway	NAFU	Air	Outdoor	Stationary	Field Sample	N/A	1387	10/10/2002			0	0	0.00430	< 0.00430	0	0	0.00430	< 0.00430	0	0	0.00430	< 0.00430		0	0	< 0.00430
1R-15876	N/A	Water Hose Operator	Rainy Creek Bank (Lower Reach)	Property	Shoulder	Air	Outdoor	Personal	Field Sample	N/A	805	10/10/2002	0.004																	
1R-15877	N/A	Water Hose Operator	Rainy Creek Bank (Lower Reach)	Property	Shoulder	Air	Outdoor	Personal	Field Sample	N/A	72	10/10/2002	< 0.037																	
1R-15941	N/A		Rainy Creek Bank (Lower Reach)	Property	West end of exclusion zone	Air	Outdoor	Stationary	Field Sample	N/A	1378	10/11/2002					0.00433				0.00433				0.00433			0	0	< 0.00433
1R-15942	N/A		Rainy Creek Bank (Lower Reach)	Property	North end of exclusion zone	Air	Outdoor	Stationary	Field Sample	N/A	1401	10/11/2002					0.00426				0.00426				0.00426			0	0	< 0.00426
1R-15943	N/A		Rainy Creek Bank (Lower Reach)	Property	South end of exclusion zone	Air	Outdoor	Stationary	Field Sample	N/A	1370	10/11/2002					0.00436				0.00436				0.00436			0	0	< 0.00436
1R-15944	N/A		Rainy Creek Bank (Lower Reach)	Property	East end of exclusion zone	Air	Outdoor	Stationary	Field Sample	N/A	1364	10/11/2002					0.00438				0.00438				0.00438			0	0	< 0.00438
1R-15945	N/A		Rainy Creek Bank (Lower Reach)	Roadway	Clean room	Air	Indoor	Stationary	Field Sample	N/A	1370	10/11/2002					0.00436				0.00436				0.00436			0	0	< 0.00436
1R-15946	N/A		Rainy Creek Bank (Lower Reach)	Roadway	NAFU	Air	Outdoor	Stationary	Field Sample	N/A	1384	10/11/2002					0.00431				0.00431				0.00431			0	0	< 0.00431
1R-15949	N/A		Rainy Creek Bank (Lower Reach)	Property	East end of exclusion zone	Air	Outdoor	Stationary	Field Sample	N/A	1254	10/12/2002					0.00476				0.00476				0.00476			0	0	< 0.00476
1R-15950	N/A		Rainy Creek Bank (Lower Reach)	Property	South end of exclusion zone	Air	Outdoor	Stationary	Field Sample	N/A	1216	10/12/2002					0.00491				0.00491				0.00491			0	0	< 0.00491
1R-15951	N/A		Rainy Creek Bank (Lower Reach)	Property	North end of exclusion zone	Air	Outdoor	Stationary	Field Sample	N/A	1223	10/12/2002					0.00488				0.00488				0.00488			0	0	< 0.00488
1R-15952	N/A		Rainy Creek Bank (Lower Reach)	Primary	West end of exclusion zone	Air	Outdoor	Stationary	Field Sample	N/A	1254	10/12/2002					0.00476				0.00476				0.00476			0	0	< 0.00476

Criteria:

Sample ID	Scenario	Task	Property Group (Location)	Sample Group	Location Description (Sub Location)	Media Type	Matrix	Sample Type	Category	Pre Post Clear	Vol (air=L)/ Area (dust=cm²)	Sample Date	PCM (METHOD - NIOSH 7400)	AHERA / ASTM 5755															
															Libby Amphiboles (LA)				Chrysotile (C)				Other Amphiboles (OA)				Total Asbestos			
													Fibers/CC	Filter Status Non Analyzed	S<5u	S>5u	Analytical Sensitivity (Air = S/cc) or (Dust = S/cm²)	Asb conc (Air = S/cc) or (Dust = S/cm²)	S<5u	S>5u	Analytical Sensitivity (Air = S/cc) or (Dust = S/cm²)	Asb conc (Air = S/cc) or (Dust = S/cm²)	S<5u	S>5u	Analytical Sensitivity (Air = S/cc) or (Dust = S/cm²)	Asb conc (Air = S/cc) or (Dust = S/cm²)	Asbestos Type Identified	S<5u	S>5u	Asb conc (Air = S/cc) or (Dust = S/cm²)
1R-15953	N/A	Equipment decon	Rainy Creek Bank (Lower Reach)	Property	Shoulder	Air	Outdoor	Personal	Field Sample	N/A	168	10/12/2002	0.044																
1R-16002	N/A	Decon trucks	Rainy Creek Bank (Lower Reach)	Property	Shoulder	Air	Outdoor	Personal	Field Sample	N/A	632	10/15/2002	0 007																
1R-16003	N/A	Decon trucks	Rainy Creek Bank (Lower Reach)	Property	Shoulder	Air	Outdoor	Personal	Field Sample	N/A	73	10/15/2002	< 0 037																
1R-16006	N/A		Rainy Creek Bank (Lower Reach)	Property	North end of exclusion zone	Air	Outdoor	Stationary	Field Sample	N/A	1407	10/16/2002					0.00424				0.00424				0.00424		0	0	< 0.00424
1R-16007	N/A		Rainy Creek Bank (Lower Reach)	Property	West end of exclusion zone	Air	Outdoor	Stationary	Field Sample	N/A	1387	10/16/2002			1	0	0.00430	0.00430			0.00430				0 00430		1	0	0.00430
1R-16008	N/A		Rainy Creek Bank (Lower Reach)	Property	South end of exclusion zone	Air	Outdoor	Stationary	Field Sample	N/A	1363	10/16/2002					0.00438				0.00438				0.00438		0	0	< 0.00438
1R-16009	N/A		Rainy Creek Bank (Lower Reach)	Property	East end of exclusion zone	Air	Outdoor	Stationary	Field Sample	N/A	1404	10/16/2002					0.00425				0.00425				0 00425		0	0	< 0.00425
1R-16010	N/A		Rainy Creek Bank (Lower Reach)	Road	Clean room	Air	Indoor	Stationary	Field Sample	N/A	1389	10/16/2002					0.00430				0.00430				0.00430		0	0	< 0.00430
1R-16011	N/A		Rainy Creek Bank (Lower Reach)	Road	NAFU	Air	Outdoor	Stationary	Field Sample	N/A	1408	10/16/2002					0.00424				0 00424				0.00424		0	0	< 0.00424
1R-16015	N/A	Excavetar Operator	Rainy Creek Bank (Lower Reach)	Property	Shoulder	Air	Outdoor	Personal	Field Sample	N/A	761	10/16/2002	< 0.004																
1R-16016	N/A	Excavetar Operator	Rainy Creek Bank (Lower Reach)	Property	Shoulder	Air	Outdoor	Personal	Field Sample	N/A	63	10/16/2002	< 0 043																
1R-16017	N/A	Decon trucks	Rainy Creek Bank (Lower Reach)	Property	Shoulder	Air	Outdoor	Personal	Field Sample	N/A	790	10/17/2002	0.012																
1R-16018	N/A	Decon trucks	Rainy Creek Bank (Lower Reach)	Property	Shoulder	Air	Outdoor	Personal	Field Sample	N/A	61	10/17/2002	0.056																
1R-16021	N/A		Rainy Creek Bank (Lower Reach)	Property	East side of exclusion zone	Air	Outdoor	Stationary	Field Sample	N/A	1418	10/14/2002					0.00421				0 00421				0 00421		0	0	< 0.00421
1R-16022	N/A		Rainy Creek Bank (Lower Reach)	Property	South side of exclusion zone	Air	Outdoor	Stationary	Field Sample	N/A	1406	10/14/2002					0 00425				0 00425				0.00425		0	0	< 0.00425
1R-16023	N/A		Rainy Creek Bank (Lower Reach)	Property	West side of exclusion zone	Air	Outdoor	Stationary	Field Sample	N/A	1403	10/14/2002					0.00425				0 00425				0 00425		0	0	< 0.00425
1R-16024	N/A		Rainy Creek Bank (Lower Reach)	Property	North end of exclusion zone	Air	Outdoor	Stationary	Field Sample	N/A	1389	10/14/2002					0.00430				0 00430				0.00430		0	0	< 0 00430
1R-16025	N/A		Rainy Creek Bank (Lower Reach)	Property	NAFU	Air	Outdoor	Stationary	Field Sample	N/A	1458	10/14/2002					0.00409				0 00409				0 00409		0	0	< 0.00409
1R-16026	N/A		Rainy Creek Bank (Lower Reach)	Property	Clean room	Air	Indoor	Stationary	Field Sample	N/A	1455	10/14/2002					0.00410				0.00410				0.00410		0	0	< 0 00410
1R-16027	N/A	Small excavator	Rainy Creek Bank (Lower Reach)	Property	Shoulder	Air	Outdoor	Personal	Field Sample	N/A	723	10/14/2002	0.005																
1R-16028	N/A	Small excavator	Rainy Creek Bank (Lower Reach)	Property	Shoulder	Air	Outdoor	Personal	Field Sample	N/A	439	10/14/2002	< 0.006																
1R-16029	N/A	Small excavator	Rainy Creek Bank (Lower Reach)	Property	Shoulder	Air	Outdoor	Personal	Field Sample	N/A	61	10/14/2002	< 0 044																
1R-16034	N/A		Rainy Creek Bank (Lower Reach)	Property	North end of exclusion zone	Air	Outdoor	Stationary	Field Sample	N/A	1336	10/15/2002					0 00447				0 00447				0 00447		0	0	< 0 00447
1R-16035	N/A		Rainy Creek Bank (Lower Reach)	Property	East end of exclusion zone	Air	Outdoor	Stationary	Field Sample	N/A	1302	10/15/2002					0 00458				0 00458				0 00458		0	0	< 0 00458
1R-16036	N/A		Rainy Creek Bank (Lower Reach)	Property	West end of exclusion zone	Air	Outdoor	Stationary	Field Sample	N/A	1341	10/15/2002					0 00445				0 00445				0 00445		0	0	< 0 00445
1R-16037	N/A		Rainy Creek Bank (Lower Reach)	Property	South end of exclusion zone	Air	Outdoor	Stationary	Field Sample	N/A	1279	10/15/2002					0 00467				0 00467				0 00467		0	0	< 0 00467
1R-16084	N/A		Rainy Creek Bank (Lower Reach)	Property	North end of exclusion zone	Air	Outdoor	Stationary	Field Sample	N/A	1422	10/17/2002					0 00420				0 00420				0 00420		0	0	< 0 00420
1R-16085	N/A		Rainy Creek Bank (Lower Reach)	Property	West end of exclusion zone	Air	Outdoor	Stationary	Field Sample	N/A	1422	10/17/2002					0 00420				0 00420				0 00420		0	0	< 0.00420
1R-16086	N/A		Rainy Creek Bank (Lower Reach)	Property	Southend of exclusion zone	Air	Outdoor	Stationary	Field Sample	N/A	1437	10/17/2002					0 00415				0 00415				0 00415		0	0	< 0 00415
1R-16087	N/A		Rainy Creek Bank (Lower Reach)	Property	East end of exclusion zone	Air	Outdoor	Stationary	Field Sample	N/A	1447	10/17/2002					0 00413				0 00413				0 00413		0	0	< 0 00413
1R-16126	N/A	Laborer	Rainy Creek Bank (Lower Reach)	Property	Shoulder	Air	Outdoor	Personal	Field Sample	N/A	448	10/18/2002	< 0 006																
1R-16127	N/A	Laborer	Rainy Creek Bank (Lower Reach)	Property	Shoulder	Air	Outdoor	Personal	Field Sample	N/A	192	10/18/2002	0 015																
1R-16128	N/A	Laborer	Rainy Creek Bank (Lower Reach)	Property	Shoulder	Air	Outdoor	Personal	Field Sample	N/A	61	10/18/2002	< 0 044																
1R-16133	N/A		Rainy Creek Bank (Lower Reach)	Property	Northern of exclusion zone	Air	Outdoor	Stationary	Field Sample	N/A	1584	10/18/2002					0 00471				0 00471				0 00471		0	0	< 0 00471
1R-16134	N/A		Rainy Creek Bank (Lower Reach)	Property	West end of exclusion zone	Air	Outdoor	Stationary	Field Sample	N/A	1578	10/18/2002					0 00473				0 00473				0 00473		0	0	< 0 00473
1R-16135	N/A		Rainy Creek Bank (Lower Reach)	Property	South end of exclusion zone	Air	Outdoor	Stationary	Field Sample	N/A	1596	10/18/2002					0 00467				0 00467				0 00467		0	0	< 0 00467
1R-16136	N/A		Rainy Creek Bank (Lower Reach)	Property	East end of exclusion zone	Air	Outdoor	Stationary	Field Sample	N/A	1578	10/18/2002					0.00473				0 00473				0 00473		0	0	< 0 00473
1R-16183	N/A		Rainy Creek Bank (Lower Reach)	Property	Southern of exclusion zone	Air	Outdoor	Stationary	Field Sample	N/A	1233	10/21/2002					0 00484				0.00484				0 00484				
1R-16191	N/A		Rainy Creek Bank (Lower Reach)	Property	West side of exclusion zone	Air	Outdoor	Stationary	Field Sample	N/A	1239	10/21/2002			1	0	0 00482	0.00482			0 00482				0 00482		1	0	0 00482
1R-16192	N/A		Rainy Creek Bank (Lower Reach)	Property	North side of exclusion zone	Air	Outdoor	Stationary	Field Sample	N/A	1236	10/21/2002					0 00483				0.00483				0 00483		0	0	< 0.00483

Criteria:

Server-Database: \\204.47.48.36\Libby2

Sample ID	Scenario	Task	Property Group (Location)	Sample Group	Location Description (Sub Location)	Media Type	Matrix	Sample Type	Category	Pre Post Clear	Vol (air=L)/ Area (dust=cm²)	Sample Date	PCM (METHOD - NIOSH 7400)	AHERA / ASTM 5755																
															Libby Amphiboles (LA)				Chrysotile (C)				Other Amphiboles (OA)				Total Asbestos			
													Fibers/CC	Filter Status Non Analyzed	S<5u	S>5u	Analytical Sensitivity (Air = S/cc) or (Dust = S/cm²)	Asb conc (Air = S/cc) or (Dust = S/cm²)	S<5u	S>5u	Analytical Sensitivity (Air = S/cc) or (Dust = S/cm²)	Asb conc (Air = S/cc) or (Dust = S/cm²)	S<5u	S>5u	Analytical Sensitivity (Air = S/cc) or (Dust = S/cm²)	Asb conc (Air = S/cc) or (Dust = S/cm²)	Asbestos Type Identified	S<5u	S>5u	Asb conc (Air = S/cc) or (Dust = S/cm²)
1R-16193	N/A		Rainy Creek Bank (Lower Reach)	Property	East side of exclusion zone	Air	Outdoor	Stationary	Field Sample	N/A	1247	10/21/2002			1	0	0.00479	0.00479			0.00479				0.00479				1	0	0.00479
1R-16202	N/A		Rainy Creek Bank (Lower Reach)	Property	Southside of exclusion zone	Air	Outdoor	Stationary	Field Sample	N/A	1468	10/23/2002					0.00407				0.00407				0.00407				0	0	< 0.00407
1R-16206	N/A		Rainy Creek Bank (Lower Reach)	Property	W side of exclusion zone	Air	Outdoor	Stationary	Field Sample	N/A	1218	10/24/2002					0.00490				0.00490				0.00490				0	0	< 0.00490
1R-16207	N/A		Rainy Creek Bank (Lower Reach)	Property	N side of exclusion zone	Air	Outdoor	Stationary	Field Sample	N/A	1235	10/24/2002					0.00483				0.00483				0.00483				0	0	< 0.00483
1R-16208	N/A		Rainy Creek Bank (Lower Reach)	Property	E side of exclusion zone	Air	Outdoor	Stationary	Field Sample	N/A	1218	10/24/2002					0.00490				0.00490				0.00490				0	0	< 0.00490
1R-16209	N/A		Rainy Creek Bank (Lower Reach)	Property	S side of exclusion zone	Air	Outdoor	Stationary	Field Sample	N/A	1210	10/24/2002					0.00493				0.00493				0.00493				0	0	< 0.00493
1R-16335	N/A		Rainy Creek Bank (Lower Reach)	Property	West side of exclusion zone	Air	Outdoor	Stationary	Field Sample	N/A	1207	10/22/2002					0.00495				0.00495				0.00495				0	0	< 0.00495
1R-16336	N/A		Rainy Creek Bank (Lower Reach)	Property	North side of exclusion zone	Air	Outdoor	Stationary	Field Sample	N/A	1226	10/22/2002					0.00487				0.00487				0.00487				0	0	< 0.00487
1R-16337	N/A		Rainy Creek Bank (Lower Reach)	Property	East side of exclusion zone	Air	Outdoor	Stationary	Field Sample	N/A	1229	10/22/2002					0.00486				0.00486				0.00486				0	0	< 0.00486
1R-16338	N/A		Rainy Creek Bank (Lower Reach)	Property	South side of exclusion zone	Air	Outdoor	Stationary	Field Sample	N/A	1229	10/22/2002					0.00486				0.00486				0.00486				0	0	< 0.00486
1R-16358	N/A		Rainy Creek Bank (Lower Reach)	Property	West side of exclusion zone	Air	Outdoor	Stationary	Field Sample	N/A	1462	10/23/2002					0.00408				0.00408				0.00408				0	0	< 0.00408
1R-16359	N/A		Rainy Creek Bank (Lower Reach)	Property	North side of exclusion zone	Air	Outdoor	Stationary	Field Sample	N/A	1443	10/23/2002					0.00414				0.00414				0.00414				0	0	< 0.00414
1R-16360	N/A		Rainy Creek Bank (Lower Reach)	Property	East side of exclusion zone	Air	Outdoor	Stationary	Field Sample	N/A	1446	10/23/2002					0.00413				0.00413				0.00413				0	0	< 0.00413
1R-31129	N/A		Rainy Creek Bank (Lower Reach)	Blank	Blank	Air	N/A	Personal	Field Blank	N/A		6/17/2005																		
1R-33820	N/A	Truck driver	Rainy Creek Bank (Lower Reach)	Property	Shoulder	Air	Outdoor	Personal	Field Sample	N/A	1550	10/5/2005	0.018																	
1R-33823	N/A	Operator	Rainy Creek Bank (Lower Reach)	Property	Shoulder	Air	Outdoor	Personal	Field Sample	N/A	91	10/5/2005	< 0.665																	
1R-33824	N/A	Operator	Rainy Creek Bank (Lower Reach)	Property	Shoulder	Air	Outdoor	Personal	Field Sample	N/A	651	10/5/2005	0.005																	
1R-33825	N/A	Operator	Rainy Creek Bank (Lower Reach)	Property	Shoulder	Air	Outdoor	Personal	Field Sample	N/A	760	10/5/2005	0.005																	
1R-33826	N/A	Laborer	Rainy Creek Bank (Lower Reach)	Property	Shoulder	Air	Outdoor	Personal	Field Sample	N/A	94	10/5/2005	< 0.029																	
1R-33827	N/A	Laborer	Rainy Creek Bank (Lower Reach)	Property	Shoulder	Air	Outdoor	Personal	Field Sample	N/A	638	10/5/2005	0.15		0	0	0.06245	< 0.06245	0	0	0.06245	< 0.06245	0	0	0.06245	< 0.06245		0	0	< 0.06200
1R-33828	N/A	Laborer	Rainy Creek Bank (Lower Reach)	Property	Shoulder	Air	Outdoor	Personal	Field Sample	N/A	760	10/5/2005	0.608		1	3	0.13107	0.52429	0	0	0.13107	< 0.13107	0	0	0.13107	< 0.13107		1	3	0.52429
1R-36121	N/A	Water Truck Driver	Rainy Creek Bank (Lower Reach)	Property	Shoulder	Air	Outdoor	Personal	Field Sample	N/A	81	6/1/2006	0.064		0	0	0.03656	< 0.03656	0	0	0.03656	< 0.03656	0	0	0.03656	< 0.03656		0	0	< 0.03656
1R-36348	N/A	Laborer	Rainy Creek Bank (Lower Reach)	Property	Shoulder	Air	Outdoor	Personal	Field Sample	N/A	67	6/19/2006	0.062																	
1R-36351	N/A	Laborer	Rainy Creek Bank (Lower Reach)	Property	Shoulder	Air	Outdoor	Personal	Field Sample	N/A	63	6/19/2006	0.058																	
1R-39453	N/A	Operator	Rainy Creek Bank (Lower Reach)	Property	Shoulder	Air	Outdoor	Personal	Field Sample	N/A	60	10/27/2006	< 0.045																	
1R-39454	N/A	Operator	Rainy Creek Bank (Lower Reach)	Property	Shoulder	Air	Outdoor	Personal	Field Sample	N/A	239	10/27/2006	0.1																	
1R-39455	N/A	Operator	Rainy Creek Bank (Lower Reach)	Property	Shoulder	Air	Outdoor	Personal	Field Sample	N/A	258	10/27/2006	< 0.01																	
1R-39456	N/A	Laborer	Rainy Creek Bank (Lower Reach)	Property	Shoulder	Air	Outdoor	Personal	Field Sample	N/A	60	10/27/2006	0.049																	
1R-39457	N/A	Laborer	Rainy Creek Bank (Lower Reach)	Property	Shoulder	Air	Outdoor	Personal	Field Sample	N/A	239	10/27/2006	0.21																	
1R-39458	N/A	Laborer	Rainy Creek Bank (Lower Reach)	Property	Shoulder	Air	Outdoor	Personal	Field Sample	N/A	258	10/27/2006	0.034																	
1R-21104	N/A		Rainy Creek Rd (N Frontage)	Property	W of EZ	Air	Outdoor	Stationary	Field Sample	N/A	1241	11/5/2003			0	0	0.00477	< 0.00477	0	0	0.00477	< 0.00477	0	0	0.00477	< 0.00477		0	0	< 0.00477
1R-21110	N/A		Rainy Creek Rd (N Frontage)	Property	N of EZ	Air	Outdoor	Stationary	Field Sample	N/A	835	11/6/2003			0	0	0.00394	< 0.00394	0	0	0.00394	< 0.00394	0	0	0.00394	< 0.00394		0	0	< 0.00394
1R-21111	N/A		Rainy Creek Rd (N Frontage)	Property	E of EZ	Air	Outdoor	Stationary	Field Sample	N/A	1101	11/6/2003			0	0	0.00448	< 0.00448	0	0	0.00448	< 0.00448	0	0	0.00448	< 0.00448		0	0	< 0.00448
1R-21112	N/A		Rainy Creek Rd (N Frontage)	Property	S of EZ	Air	Outdoor	Stationary	Field Sample	N/A	1072	11/6/2003			0	0	0.00460	< 0.00460	0	0	0.00460	< 0.00460	0	0	0.00460	< 0.00460		0	0	< 0.00460
1R-21113	N/A		Rainy Creek Rd (N Frontage)	Property	W of EZ	Air	Outdoor	Stationary	Field Sample	N/A	1055	11/6/2003		Damaged	0	0		< 0	0	0		< 0	0	0		< 0		0	0	< 0
1R-24131	N/A		Rainy Creek Rd (N Frontage)	Property	N of EZ	Air	Outdoor	Stationary	Field Sample	N/A	1112	11/4/2003			0	0	0.00444	< 0.00444	0	0	0.00444	< 0.00444	0	0	0.00444	< 0.00444		0	0	< 0.00444
1R-24132	N/A		Rainy Creek Rd (N Frontage)	Property	E of EZ	Air	Outdoor	Stationary	Field Sample	N/A	1129	11/4/2003			0	2	0.00437	0.00874	0	0	0.00437	< 0.00437	0	0	0.00437	< 0.00437		0	2	0.00874
1R-24134	N/A		Rainy Creek Rd (N Frontage)	Property	W of EZ	Air	Outdoor	Stationary	Field Sample	N/A	1088	11/4/2003			0	0	0.00454	< 0.00454	0	0	0.00454	< 0.00454	0	0	0.00454	< 0.00454		0	0	< 0.00454
1R-24161	N/A		Rainy Creek Rd (N Frontage)	Property	N of EZ	Air	Outdoor	Stationary	Field Sample	N/A	1283	11/7/2003			0	0	0.00462	< 0.00462	0	0	0.00462	< 0.00462	0	0	0.00462	< 0.00462		0	0	< 0.00462

Sample ID	Scenario	Task	Property Group (Location)	Sample Group	Location Description (Sub Location)	Media Type	Matrix	Sample Type	Category	Pre Post Clear	Vol (air=L)/ Area (dust=cm²)	Sample Date	PCM (METHOD - NIOSH 7400)	AHERA / ASTM 5755															
															Libby Amphiboles (LA)				Chrysotile (C)				Other Amphiboles (OA)				Total Asbestos			
													Fibers/CC	Filter Status Non Analyzed	S<5u	S>5u	Analytical Sensitivity (Air = S/cc) or (Dust = S/cm²)	Asb conc (Air = S/cc) or (Dust = S/cm²)	S<5u	S>5u	Analytical Sensitivity (Air = S/cc) or (Dust = S/cm²)	Asb conc (Air = S/cc) or (Dust = S/cm²)	S<5u	S>5u	Analytical Sensitivity (Air = S/cc) or (Dust = S/cm²)	Asb conc (Air = S/cc) or (Dust = S/cm²)	Asbestos Type Identified	S<5u	S>5u	Asb conc (Air = S/cc) or (Dust = S/cm²)
1R-24162	N/A		Rainy Creek Rd (N Frontage)	Property	E of EZ	Air	Outdoor	Stationary	Field Sample	N/A	1270	11/7/2003			0	0	0.00466	< 0.00466	0	0	0.00466	< 0.00466	0	0	0.00466	< 0.00466		0	0	< 0.00466
1R-24163	N/A		Rainy Creek Rd (N Frontage)	Property	S of EZ	Air	Outdoor	Stationary	Field Sample	N/A	1239	11/7/2003		Damaged	0	0		< 0	0	0		< 0	0	0		< 0		0	0	< 0
1R-24164	N/A		Rainy Creek Rd (N Frontage)	Property	W of EZ	Air	Outdoor	Stationary	Field Sample	N/A	801	11/7/2003			0	0	0.00462	< 0.00462	0	0	0.00462	< 0.00462	0	0	0.00462	< 0.00462		0	0	< 0.00462
1R-25795	N/A		Rainy Creek Rd (N Frontage)	Blank	NA	Air	N/A	Stationary	Field Blank	N/A		8/16/2004			0	0			0	0			0	0				0	0	
1R-26301	N/A		Rainy Creek Rd (N Frontage)	Property	SE perimeter area A	Air	Outdoor	Stationary	Field Sample	N/A	1529	8/23/2004			0	0	0.00484	< 0.00484	0	0	0.00484	< 0.00484	0	0	0.00484	< 0.00484		0	0	< 0.00484
1R-26303	N/A		Rainy Creek Rd (N Frontage)	Property	W perimeter Area A	Air	Outdoor	Stationary	Field Sample	N/A	1532	8/23/2004			0	0	0.00483	< 0.00483	0	0	0.00483	< 0.00483	0	0	0.00483	< 0.00483		0	0	< 0.00483
1R-26304	N/A		Rainy Creek Rd (N Frontage)	Property	NW perimeter area A	Air	Outdoor	Stationary	Field Sample	N/A	1529	8/23/2004			0	0	0.00484	< 0.00484	0	0	0.00484	< 0.00484	0	0	0.00484	< 0.00484		0	0	< 0.00484
1R-26305	N/A		Rainy Creek Rd (N Frontage)	Blank	NA	Air	N/A	Stationary	Field Blank	N/A		8/23/2004			0	0			0	0			0	0				0	0	
1R-26306	N/A	Excavator Operator	Rainy Creek Rd (N Frontage)	Property	Shoulder	Air	Outdoor	Personal	Field Sample	N/A	157	8/23/2004	< 0.017																
1R-26307	N/A	Excavator Operator	Rainy Creek Rd (N Frontage)	Blank	Shoulder	Air	Outdoor	Personal	Field Sample	N/A	41	8/23/2004	< 0.066																
1R-26308	N/A		Rainy Creek Rd (N Frontage)	Property	S per area A	Air	Outdoor	Stationary	Field Sample	N/A	1143	8/23/2004			0	0	0.00432	< 0.00432	0	0	0.00432	< 0.00432	0	0	0.00432	< 0.00432		0	0	< 0.00432
1R-26309	N/A		Rainy Creek Rd (N Frontage)	Property	NW per area A	Air	Outdoor	Stationary	Field Sample	N/A	935	8/24/2004			0	0	0.00452	< 0.00452	0	0	0.00452	< 0.00452	0	0	0.00452	< 0.00452		0	0	< 0.00452
1R-26310	N/A		Rainy Creek Rd (N Frontage)	Property	W per area A	Air	Outdoor	Stationary	Field Sample	N/A	1820	8/24/2004			0	0	0.00407	< 0.00407	0	0	0.00407	< 0.00407	0	0	0.00407	< 0.00407		0	0	< 0.00407
1R-26311	N/A		Rainy Creek Rd (N Frontage)	Property	S per area A	Air	Outdoor	Stationary	Field Sample	N/A	1769	8/24/2004			0	0	0.00419	< 0.00419	0	0	0.00419	< 0.00419	0	0	0.00419	< 0.00419		0	0	< 0.00419
1R-26312	N/A		Rainy Creek Rd (N Frontage)	Property	SE per area A	Air	Outdoor	Stationary	Field Sample	N/A	1744	8/24/2004			0	0	0.00425	< 0.00425	0	0	0.00425	< 0.00425	0	0	0.00425	< 0.00425		0	0	< 0.00425
1R-26314	N/A	Laborer	Rainy Creek Rd (N Frontage)	Property	Shoulder	Air	Outdoor	Personal	Field Sample	N/A	122	8/24/2004	0.076																
1R-26315	N/A	Bulk Removal	Rainy Creek Rd (N Frontage)	Property	Shoulder	Air	Outdoor	Personal	Field Sample	N/A	91	8/24/2004	< 0.03																
1R-26317	N/A	Hose Operator	Rainy Creek Rd (N Frontage)	Property	Shoulder	Air	Outdoor	Personal	Field Sample	N/A	128	8/25/2004	< 0.021																
1R-26317	N/A	Hose Operator	Rainy Creek Rd (N Frontage)	Property	Shoulder	Air	Outdoor	Personal	Field Sample	N/A	128	8/25/2004	< 0.021																
1R-26318	N/A	Hose Operator	Rainy Creek Rd (N Frontage)	Property	Shoulder	Air	Outdoor	Personal	Field Sample	N/A	112	8/25/2004	0.026																
1R-26318	N/A	Hose Operator	Rainy Creek Rd (N Frontage)	Property	Shoulder	Air	Outdoor	Personal	Field Sample	N/A	112	8/25/2004	0.026																
1R-26319	N/A	Hose Operator	Rainy Creek Rd (N Frontage)	Property	Shoulder	Air	Outdoor	Personal	Field Sample	N/A	56	8/25/2004	< 0.048																
1R-26319	N/A	Hose Operator	Rainy Creek Rd (N Frontage)	Property	Shoulder	Air	Outdoor	Personal	Field Sample	N/A	56	8/25/2004	< 0.048																
1R-26320	N/A		Rainy Creek Rd (N Frontage)	Property	NW per. area A	Air	Outdoor	Stationary	Field Sample	N/A	1711	8/25/2004			2	0	0.00433	0.00865	0	0	0.00433	< 0.00433	0	0	0.00433	< 0.00433		2	0	0.00865
1R-26321	N/A		Rainy Creek Rd (N Frontage)	Property	W per. area A	Air	Outdoor	Stationary	Field Sample	N/A	1711	8/25/2004			0	0	0.00433	< 0.00433	0	0	0.00433	< 0.00433	0	0	0.00433	< 0.00433		0	0	< 0.00433
1R-26322	N/A		Rainy Creek Rd (N Frontage)	Property	S per area A	Air	Outdoor	Stationary	Field Sample	N/A	1762	8/25/2004			0	0	0.00420	< 0.00420	0	0	0.00420	< 0.00420	0	0	0.00420	< 0.00420		0	0	< 0.00420
1R-26323	N/A		Rainy Creek Rd (N Frontage)	Property	SE per. area A	Air	Outdoor	Stationary	Field Sample	N/A	1682	8/25/2004			0	1	0.00440	0.00440	0	0	0.00440	< 0.00440	0	0	0.00440	< 0.00440		0	1	0.00440
1R-26325	N/A		Rainy Creek Rd (N Frontage)	Property	NW per area A	Air	Outdoor	Stationary	Field Sample	N/A	1583	8/26/2004			0	0	0.00468	< 0.00468	0	0	0.00468	< 0.00468	0	0	0.00468	< 0.00468		0	0	< 0.00468
1R-26326	N/A		Rainy Creek Rd (N Frontage)	Property	W per. area A	Air	Outdoor	Stationary	Field Sample	N/A	1558	8/26/2004			1	0	0.00475	0.00475	0	0	0.00475	< 0.00475	0	0	0.00475	< 0.00475		1	0	0.00475
1R-26327	N/A		Rainy Creek Rd (N Frontage)	Property	S per area A	Air	Outdoor	Stationary	Field Sample	N/A	1565	8/26/2004			0	0	0.00473	< 0.00473	0	0	0.00473	< 0.00473	0	0	0.00473	< 0.00473		0	0	< 0.00473
1R-26328	N/A		Rainy Creek Rd (N Frontage)	Property	SE per. area A	Air	Outdoor	Stationary	Field Sample	N/A	1565	8/26/2004			0	0	0.00473	< 0.00473	0	0	0.00473	< 0.00473	0	0	0.00473	< 0.00473		0	0	< 0.00473
1R-26330	N/A	Laborer	Rainy Creek Rd (N Frontage)	Property	Shoulder	Air	Outdoor	Personal	Field Sample	N/A	195	8/26/2004	0.021																
1R-26331	N/A	Laborer	Rainy Creek Rd (N Frontage)	Property	Shoulder	Air	Outdoor	Personal	Field Sample	N/A	131	8/26/2004	< 0.021																
1R-26332	N/A	Laborer	Rainy Creek Rd (N Frontage)	Property	Shoulder	Air	Outdoor	Personal	Field Sample	N/A	71	8/26/2004	< 0.038																
1R-26333	N/A		Rainy Creek Rd (N Frontage)	Property	NW per. area A	Air	Outdoor	Stationary	Field Sample	N/A	1547	8/27/2004			0	0	0.00479	< 0.00479	0	0	0.00479	< 0.00479	0	0	0.00479	< 0.00479		0	0	< 0.00479
1R-26334	N/A		Rainy Creek Rd (N Frontage)	Property	W per. area A	Air	Outdoor	Stationary	Field Sample	N/A	1569	8/27/2004			0	0	0.00472	< 0.00472	0	0	0.00472	< 0.00472	0	0	0.00472	< 0.00472		0	0	< 0.00472
1R-26335	N/A		Rainy Creek Rd (N Frontage)	Property	S per. area A	Air	Outdoor	Stationary	Field Sample	N/A	1572	8/27/2004			0	1	0.00471	0.00471	0	0	0.00471	< 0.00471	0	0	0.00471	< 0.00471		0	1	0.00471
1R-26336	N/A		Rainy Creek Rd (N Frontage)	Property	SE per. area A	Air	Outdoor	Stationary	Field Sample	N/A	1580	8/27/2004			0	0	0.00469	< 0.00469	0	0	0.00469	< 0.00469	0	0	0.00469	< 0.00469		0	0	< 0.00469
1R-26337	N/A		Rainy Creek Rd (N Frontage)	Property	Clean room-decon trailer @ mine road	Air	Indoor	Stationary	Field Sample	N/A	1583	8/27/2004			0	0	0.00468	< 0.00468	0	0	0.00468	< 0.00468	0	0	0.00468	< 0.00468		0	0	< 0.00468
1R-26339	N/A	Excavator Operator	Rainy Creek Rd (N Frontage)	Property	Shoulder	Air	Outdoor	Personal	Field Sample	N/A	231	8/27/2004	< 0.012																

Sample ID	Scenario	Task	Property Group (Location)	Sample Group	Location Description (Sub Location)	Media Type	Matrix	Sample Type	Category	Pre Post Clear	Vol (air=L)/ Area (dust=cm²)	Sample Date	PCM (METHOD - NIOSH 7400)	AHERA / ASTM 5755															
															Libby Amphiboles (LA)				Chrysotile (C)				Other Amphiboles (OA)				Total Asbestos			
													Fibers/CC	Filter Status Non Analyzed	S<5u	S>5u	Analytical Sensitivity (Air = S/cc) or (Dust = S/cm²)	Asb conc (Air = S/cc) or (Dust = S/cm²)	S<5u	S>5u	Analytical Sensitivity (Air = S/cc) or (Dust = S/cm²)	Asb conc (Air = S/cc) or (Dust = S/cm²)	S<5u	S>5u	Analytical Sensitivity (Air = S/cc) or (Dust = S/cm²)	Asb conc (Air = S/cc) or (Dust = S/cm²)	Asbestos Type Identified	S<5u	S>5u	Asb conc (Air = S/cc) or (Dust = S/cm²)
1R-26340	N/A	Excavator Operator	Rainy Creek Rd (N Frontage)	Property	Shoulder	Air	Outdoor	Personal	Field Sample	N/A	148	8/27/2004	< 0.018																
1R-26341	N/A	Excavator Operator	Rainy Creek Rd (N Frontage)	Property	Shoulder	Air	Outdoor	Personal	Field Sample	N/A	54	8/27/2004	< 0.05																
1R-26342	N/A		Rainy Creek Rd (N Frontage)	Property	NW per. area A	Air	Outdoor	Stationary	Field Sample	N/A	1683	8/30/2004			0	0	0.00440	< 0.00440	0	0	0.00440	< 0.00440	0	0	0.00440	< 0.00440		0	0	< 0.00440
1R-26343	N/A		Rainy Creek Rd (N Frontage)	Property	W perimeter area A	Air	Outdoor	Stationary	Field Sample	N/A	1649	8/30/2004			0	0	0.00449	< 0.00449	0	0	0.00449	< 0.00449	0	0	0.00449	< 0.00449		0	0	< 0.00450
1R-26344	N/A		Rainy Creek Rd (N Frontage)	Property	S perimeter Area A	Air	Outdoor	Stationary	Field Sample	N/A	1642	8/30/2004			0	0	0.00451	< 0.00451	0	0	0.00451	< 0.00451	0	0	0.00451	< 0.00451		0	0	< 0.00450
1R-26345	N/A		Rainy Creek Rd (N Frontage)	Property	SE perimeter Area A	Air	Outdoor	Stationary	Field Sample	N/A	1656	8/30/2004			0	0	0.00447	< 0.00447	0	0	0.00447	< 0.00447	0	0	0.00447	< 0.00447		0	0	< 0.00450
1R-26346	N/A		Rainy Creek Rd (N Frontage)	Blank	Blank	Air	N/A	Stationary	Field Blank	N/A		8/30/2004			0	0			0	0			0	0				0	0	
1R-26347	N/A	Water Hose Operator	Rainy Creek Rd (N Frontage)	Property	Shoulder	Air	Outdoor	Personal	Field Sample	N/A	242	8/30/2004	0.022																
1R-26348	N/A	Water Hose Operator	Rainy Creek Rd (N Frontage)	Property	Shoulder	Air	Outdoor	Personal	Field Sample	N/A	165	8/30/2004	0.019																
1R-26349	N/A	Water Hose Operator	Rainy Creek Rd (N Frontage)	Property	Shoulder	Air	Outdoor	Personal	Field Sample	N/A	44	8/30/2004	< 0.061																
1R-24226	N/A		Rainy Creek Rd (S Frontage)	Property	S of EZ	Air	Outdoor	Stationary	Field Sample	N/A	1430	11/10/2003			0	0	0.00414	< 0.00414	0	0	0.00414	< 0.00414	0	0	0.00414	< 0.00414		0	0	< 0.00414
1R-24227	N/A		Rainy Creek Rd (S Frontage)	Property	E of EZ	Air	Outdoor	Stationary	Field Sample	N/A	1418	11/10/2003			0	0	0.00418	< 0.00418	0	0	0.00418	< 0.00418	0	0	0.00418	< 0.00418		0	0	< 0.00418
1R-24228	N/A		Rainy Creek Rd (S Frontage)	Property	N of EZ	Air	Outdoor	Stationary	Field Sample	N/A	1247	11/10/2003			0	0	0.00475	< 0.00475	0	0	0.00475	< 0.00475	0	0	0.00475	< 0.00475		0	0	< 0.00475
1R-24229	N/A		Rainy Creek Rd (S Frontage)	Property	W of EZ	Air	Outdoor	Stationary	Field Sample	N/A	1461	11/10/2003			0	0	0.00405	< 0.00405	0	0	0.00405	< 0.00405	0	0	0.00405	< 0.00405		0	0	< 0.00405
1R-24249	N/A	Excavator Operator	Rainy Creek Rd (S Frontage)	Property	Shoulder	Air	Outdoor	Personal	Field Sample	N/A	397	11/11/2003	0.013																
1R-24250	N/A		Rainy Creek Rd (S Frontage)	Property	W of EZ	Air	Outdoor	Stationary	Field Sample	N/A	1384	11/11/2003			0	0	0.00428	< 0.00428	0	0	0.00428	< 0.00428	0	0	0.00428	< 0.00428		0	0	< 0.00428
1R-24251	N/A		Rainy Creek Rd (S Frontage)	Property	N of EZ	Air	Outdoor	Stationary	Field Sample	N/A	1363	11/11/2003			0	0	0.00435	< 0.00435	0	0	0.00435	< 0.00435	0	0	0.00435	< 0.00435		0	0	< 0.00435
1R-24252	N/A		Rainy Creek Rd (S Frontage)	Property	E of EZ	Air	Outdoor	Stationary	Field Sample	N/A	1552	11/11/2003			0	0	0.00477	< 0.00477	0	0	0.00477	< 0.00477	0	0	0.00477	< 0.00477		0	0	< 0.00477
1R-24253	N/A		Rainy Creek Rd (S Frontage)	Property	S of EZ	Air	Outdoor	Stationary	Field Sample	N/A	1552	11/11/2003			0	0	0.00477	< 0.00477	0	0	0.00477	< 0.00477	0	0	0.00477	< 0.00477		0	0	< 0.00477
1R-24256	N/A		Rainy Creek Rd (S Frontage)	Yard	W of EZ	Air	Outdoor	Stationary	Field Sample	N/A	1220	11/12/2003			0	0	0.00485	< 0.00485	0	0	0.00485	< 0.00485	0	0	0.00485	< 0.00485		0	0	< 0.00485
1R-24257	N/A		Rainy Creek Rd (S Frontage)	Yard	N of EZ	Air	Outdoor	Stationary	Field Sample	N/A	1220	11/12/2003			0	0	0.00485	< 0.00485	0	0	0.00485	< 0.00485	0	0	0.00485	< 0.00485		0	0	< 0.00485
1R-24258	N/A		Rainy Creek Rd (S Frontage)	Yard	E of EZ	Air	Outdoor	Stationary	Field Sample	N/A	1388	11/12/2003			0	0	0.00427	< 0.00427	0	0	0.00427	< 0.00427	0	0	0.00427	< 0.00427		0	0	< 0.00427
1R-24259	N/A		Rainy Creek Rd (S Frontage)	Yard	S of EZ	Air	Outdoor	Stationary	Field Sample	N/A	1464	11/12/2003			0	0	0.00405	< 0.00405	0	0	0.00405	< 0.00405	0	0	0.00405	< 0.00405		0	0	< 0.00405
1R-24260	N/A		Rainy Creek Rd (S Frontage)	Blank	NA	Air	N/A	Stationary	Field Blank	N/A		11/12/2003			0	0			0	0			0	0				0	0	
1R-24265	N/A		Rainy Creek Rd (S Frontage)	Property	W of EZ	Air	Outdoor	Stationary	Field Sample	N/A	1471	11/13/2003			0	0	0.00403	< 0.00403	0	0	0.00403	< 0.00403	0	0	0.00403	< 0.00403		0	0	< 0.00403
1R-24266	2		Rainy Creek Rd (S Frontage)	Property	N of EZ	Air	Outdoor	Stationary	Field Sample	N/A	1267	11/13/2003			0	0	0.00467	< 0.00467	0	0	0.00467	< 0.00467	0	0	0.00467	< 0.00467		0	0	< 0.00467
1R-24267	N/A		Rainy Creek Rd (S Frontage)	Property	E of EZ	Air	Outdoor	Stationary	Field Sample	N/A	1382	11/13/2003			0	0	0.00429	< 0.00429	0	0	0.00429	< 0.00429	0	0	0.00429	< 0.00429		0	0	< 0.00429
1R-24268	N/A		Rainy Creek Rd (S Frontage)	Property	S of EZ	Air	Outdoor	Stationary	Field Sample	N/A	1071	11/13/2003			0	0	0.00461	< 0.00461	0	0	0.00461	< 0.00461	0	0	0.00461	< 0.00461		0	0	< 0.00461
1R-24278	N/A		Rainy Creek Rd (S Frontage)	Property	W of EZ	Air	Outdoor	Stationary	Field Sample	N/A	1330	11/14/2003			0	0	0.00445	< 0.00445	0	0	0.00445	< 0.00445	0	0	0.00445	< 0.00445		0	0	< 0.00445
1R-24279	N/A		Rainy Creek Rd (S Frontage)	Property	N of EZ	Air	Outdoor	Stationary	Field Sample	N/A	967	11/14/2003			0	0	0.00438	< 0.00438	0	0	0.00438	< 0.00438	0	0	0.00438	< 0.00438		0	0	< 0.00438
1R-24280	N/A		Rainy Creek Rd (S Frontage)	Property	E. of EZ	Air	Outdoor	Stationary	Field Sample	N/A	1359	11/14/2003			0	0	0.00436	< 0.00436	0	0	0.00436	< 0.00436	0	0	0.00436	< 0.00436		0	0	< 0.00436
1R-24301	N/A		Rainy Creek Rd (S Frontage)	Property	S of EZ	Air	Outdoor	Stationary	Field Sample	N/A	790	11/14/2003			0	0	0.00469	< 0.00469	0	0	0.00469	< 0.00469	0	0	0.00469	< 0.00469		0	0	< 0.00469
1R-24307	N/A		Rainy Creek Rd (S Frontage)	Property	S of EZ	Air	Outdoor	Stationary	Field Sample	N/A	1646	11/17/2003			0	0	0.00450	< 0.00450	0	0	0.00450	< 0.00450	0	0	0.00450	< 0.00450		0	0	< 0.00450
1R-24308	N/A		Rainy Creek Rd (S Frontage)	Property	E of EZ	Air	Outdoor	Stationary	Field Sample	N/A	1298	11/17/2003			0	0	0.00456	< 0.00456	0	0	0.00456	< 0.00456	0	0	0.00456	< 0.00456		0	0	< 0.00456
1R-24309	N/A		Rainy Creek Rd (S Frontage)	Property	N of EZ	Air	Outdoor	Stationary	Field Sample	N/A	1693	11/17/2003			0	0	0.00437	< 0.00437	0	0	0.00437	< 0.00437	0	0	0.00437	< 0.00437		0	0	< 0.00437
1R-24310	N/A		Rainy Creek Rd (S Frontage)	Property	W of EZ	Air	Outdoor	Stationary	Field Sample	N/A	1693	11/17/2003			0	0	0.00437	< 0.00437	0	0	0.00437	< 0.00437	0	0	0.00437	< 0.00437		0	0	< 0.00437
1R-24313	N/A		Rainy Creek Rd (S Frontage)	Property	W of EZ	Air	Outdoor	Stationary	Field Sample	N/A	1580	11/18/2003			0	0	0.00469	< 0.00469	0	0	0.00469	< 0.00469	0	0	0.00469	< 0.00469		0	0	< 0.00469
1R-24314	N/A		Rainy Creek Rd (S Frontage)	Property	N of EZ	Air	Outdoor	Stationary	Field Sample	N/A	977	11/18/2003			0	0	0.00433	< 0.00433	0	0	0.00433	< 0.00433	0	0	0.00433	< 0.00433		0	0	< 0.00433
1R-24315	N/A		Rainy Creek Rd (S Frontage)	Property	E of EZ	Air	Outdoor	Stationary	Field Sample	N/A	1580	11/18/2003			0	0	0.00469	< 0.00469	0	0	0.00469	< 0.00469	0	0	0.00469	< 0.00469		0	0	< 0.00469
1R-24316	N/A		Rainy Creek Rd (S Frontage)	Property	S of EZ	Air	Outdoor	Stationary	Field Sample	N/A	1243	11/18/2003			0	0	0.00477	< 0.00477	0	0	0.00477	< 0.00477	0	0	0.00477	< 0.00477		0	0	< 0.00477

Sample ID	Scenario	Task	Property Group (Location)	Sample Group	Location Description (Sub Location)	Media Type	Matrix	Sample Type	Category	Pre Post Clear	Vol (air=L/y Area (dust=cm²)	Sample Date	PCM (METHOD - NIOSH 7400) Fibers/CC	Filter Status Non Analyzed	AHERA / ASTM 5755 Libby Amphiboles (LA) S<5u	S>5u	Analytical Sensitivity (Air = S/cc) or (Dust = S/cm²)	Asb conc (Air = S/cc) or (Dust = S/cm²)	Chrysotile (C) S<5u	S>5u	Analytical Sensitivity (Air = S/cc) or (Dust = S/cm²)	Asb conc (Air = S/cc) or (Dust = S/cm²)	Other Amphiboles (OA) S<5u	S>5u	Analytical Sensitivity (Air = S/cc) or (Dust = S/cm²)	Asb conc (Air = S/cc) or (Dust = S/cm²)	Total Asbestos Asbestos Type Identified	S<5u	S>5u	Asb conc (Air = S/cc) or (Dust = S/cm²)
1R-25791	N/A		Rainy Creek Rd (S Frontage)	Property	W perimeter (S frontage)	Air	Outdoor	Stationary	Field Sample	N/A	1661	8/16/2004			0	0	0 00446	< 0 00446	0	0	0.00446	< 0.00446	0	0	0.00446	< 0 00446		0	0	< 0.00446
1R-25792	N/A		Rainy Creek Rd (S Frontage)	Property	S perimeter (S frontage)	Air	Outdoor	Stationary	Field Sample	N/A	1409	8/16/2004			0	0	0.00420	< 0.00420	0	0	0.00420	< 0 00420	0	0	0.00420	< 0.00420		0	0	< 0.00420
1R-25793	N/A		Rainy Creek Rd (S Frontage)	Property	N perimeter (S frontage)	Air	Outdoor	Stationary	Field Sample	N/A	1667	8/16/2004			0	0	0.00444	< 0 00444	0	0	0.00444	< 0.00444	0	0	0 00444	< 0.00444		0	0	< 0.00444
1R-25794	N/A		Rainy Creek Rd (S Frontage)	Property	E perimeter (S. Frontage)	Air	Outdoor	Stationary	Field Sample	N/A	1613	8/16/2004			0	0	0.00459	< 0.00459	0	0	0.00459	< 0.00459	0	0	0.00459	< 0.00459		0	0	< 0.00459
1R-25796	N/A	Laborer	Rainy Creek Rd (S Frontage)	Property	Shoulder	Air	Outdoor	Personal	Field Sample	N/A	264	8/16/2004	0 018																
1R-25797	N/A	Laborer	Rainy Creek Rd (S Frontage)	Property	Shoulder	Air	Outdoor	Personal	Field Sample	N/A	44	8/16/2004	< 0.061																
1R-25799	N/A		Rainy Creek Rd (S Frontage)	Property	E perimeter	Air	Outdoor	Stationary	Field Sample	N/A	1578	8/18/2004			0	0	0.00469	< 0.00469	0	0	0.00469	< 0.00469	0	0	0.00469	< 0.00469		0	0	< 0.00469
1R-26140	N/A		Rainy Creek Rd (S Frontage)	Property	West fence	Air	Outdoor	Stationary	Field Sample	N/A	1530	8/13/2004			0	0	0.00484	< 0.00484	0	0	0 00484	< 0.00484	0	0	0.00484	< 0.00484		0	0	< 0.00484
1R-26141	N/A		Rainy Creek Rd (S Frontage)	Property	South fence	Air	Outdoor	Stationary	Field Sample	N/A	1563	8/13/2004			0	0	0.00474	< 0.00474	0	0	0 00474	< 0.00474	0	0	0.00474	< 0.00474		0	0	< 0.00474
1R-26142	N/A		Rainy Creek Rd (S Frontage)	Property	North fence	Air	Outdoor	Stationary	Field Sample	N/A	1527	8/13/2004			0	0	0.00485	< 0 00485	0	0	0 00485	< 0.00485	0	0	0.00485	< 0.00485		0	0	< 0.00485
1R-26143	N/A		Rainy Creek Rd (S Frontage)	Property	East fence	Air	Outdoor	Stationary	Field Sample	N/A	1507	8/13/2004			0	0	0.00491	< 0 00491	0	0	0.00491	< 0.00491	0	0	0.00491	< 0.00491		0	0	< 0.00491
1R-26144	N/A	Water Hose Operator	Rainy Creek Rd (S Frontage)	Property	Shoulder	Air	Outdoor	Personal	Field Sample	N/A	313	8/13/2004	0 042		0	1	0.00946	0.00946	0	0	0.00946	< 0.00946	0	0	0.00946	< 0.00946		0	1	0.00946
1R-26145	N/A		Rainy Creek Rd (S Frontage)	Blank	NA	Air	N/A	Stationary	Field Blank	N/A		8/13/2004			0	0			0	0			0	0				0	0	
1R-26146	N/A	Water Hose Operator	Rainy Creek Rd (S Frontage)	Property	Shoulder	Air	Outdoor	Personal	Field Sample	N/A	115	8/13/2004			3	4	0.02689	0 18823	0	0	0 02689	< 0 02689	0	0	0.02689	< 0.02689		3	4	0.18823
1R-26146	N/A	Water Hose Operator	Rainy Creek Rd (S Frontage)	Property	Shoulder	Air	Outdoor	Personal	Field Sample	N/A	115	8/13/2004	0.66		6	43	0 02575	1.26187	0	0	0.02575	< 0 02575	0	0	0.02575	< 0 02575		6	43	1.26187
1R-26147	N/A	Water Hose Operator	Rainy Creek Rd (S Frontage)	Property	Shoulder	Air	Outdoor	Personal	Field Sample	N/A	171	8/13/2004	0 06		0	0	0.01732	< 0.01732	0	0	0 01732	< 0.01732	0	0	0.01732	< 0.01732		0	0	< 0.01732
1R-26152	N/A		Rainy Creek Rd (S Frontage)	Property	N perimeter	Air	Outdoor	Stationary	Field Sample	N/A	1560	8/18/2004			0	0	0.00475	< 0.00475	0	0	0.00475	< 0.00475	0	0	0 00475	< 0.00475		0	0	< 0.00475
1R-26153	N/A		Rainy Creek Rd (S Frontage)	Property	W perimeter	Air	Outdoor	Stationary	Field Sample	N/A	1545	8/18/2004			0	0	0.00479	< 0.00479	0	0	0.00479	< 0 00479	0	0	0.00479	< 0.00479		0	0	< 0.00479
1R-26154	N/A		Rainy Creek Rd (S Frontage)	Property	S perimeter	Air	Outdoor	Stationary	Field Sample	N/A	1578	8/18/2004			0	0	0 00469	< 0 00469	0	0	0.00469	< 0.00469	0	0	0.00469	< 0.00469		0	0	< 0.00469
1R-26155	N/A		Rainy Creek Rd (S Frontage)	Blank	NA	Air	Outdoor	Stationary	Field Sample	N/A		8/18/2004			0	0	-2.96154		0	0	-2 96154		0	0	-2 96154			0	0	
1R-26156	N/A	Laborer	Rainy Creek Rd (S Frontage)	Property	Shoulder	Air	Outdoor	Personal	Field Sample	N/A	61	8/18/2004	0 092																
1R-26157	N/A	Laborer	Rainy Creek Rd (S Frontage)	Property	Shoulder	Air	Outdoor	Personal	Field Sample	N/A	137	8/18/2004	0 032																
1R-26159	N/A		Rainy Creek Rd (S Frontage)	Property	1r-26159	Air	Outdoor	Stationary	Field Sample	N/A	1683	8/19/2004			0	1	0 00440	0 00440	0	0	0 00440	< 0 00440	0	0	0 00440	< 0 00440		0	1	0.00440
1R-26180	N/A		Rainy Creek Rd (S Frontage)	Property	North fence	Air	Outdoor	Stationary	Field Sample	N/A	2081	8/17/2004			0	0	0 00356	< 0 00356	0	0	0 00356	< 0 00356	0	0	0 00356	< 0 00356		0	0	< 0.00356
1R-26181	N/A		Rainy Creek Rd (S Frontage)	Property	South fence	Air	Outdoor	Stationary	Field Sample	N/A	1658	8/17/2004			0	0	0 00447	< 0 00447	0	0	0 00447	< 0 00447	0	0	0 00447	< 0 00447		0	0	< 0.00447
1R-26182	N/A		Rainy Creek Rd (S Frontage)	Property	East fence	Air	Outdoor	Stationary	Field Sample	N/A	1813	8/17/2004			0	0	0 00408	< 0 00408	0	0	0 00408	< 0 00408	0	0	0 00408	< 0 00408		0	0	< 0.00408
1R-26183	N/A		Rainy Creek Rd (S Frontage)	Property	West fence	Air	Outdoor	Stationary	Field Sample	N/A	2024	8/17/2004			0	1	0 00366	0 00366	0	0	0 00366	< 0 00366	0	0	0 00366	< 0 00366		0	1	0.00366
1R-26184	N/A		Rainy Creek Rd (S Frontage)	Blank	Blank	Air	N/A	Stationary	Field Blank	N/A		8/17/2004			0	0			0	0			0	0				0	0	
1R-26185	N/A	Laborer	Rainy Creek Rd (S Frontage)	Property	Shoulder	Air	Outdoor	Personal	Field Sample	N/A	357	8/17/2004	0 043																
1R-26191	N/A	Laborer	Rainy Creek Rd (S Frontage)	Blank	Shoulder	Air	Outdoor	Personal	Field Sample	N/A	66	8/17/2004	0 12																
1R-26192	N/A	Laborer	Rainy Creek Rd (S Frontage)	Blank	Shoulder	Air	Outdoor	Personal	Field Sample	N/A	159	8/17/2004	0 19																
1R-26200	N/A		Rainy Creek Rd (S Frontage)	Property	W perimeter	Air	Outdoor	Stationary	Field Sample	N/A	1638	8/19/2004			0	0	0 00452	< 0 00452	0	0	0 00452	< 0 00452	0	0	0 00452	< 0 00452		0	0	< 0 00452
1R-26201	N/A		Rainy Creek Rd (S Frontage)	Property	S perimeter	Air	Outdoor	Stationary	Field Sample	N/A	1638	8/19/2004			0	0	0 00452	< 0 00452	0	0	0 00452	< 0 00452	0	0	0 00452	< 0 00452		0	0	< 0 00452
1R-26203	N/A	Hose Operator	Rainy Creek Rd (S Frontage)	Blank	Shoulder	Air	Outdoor	Personal	Field Sample	N/A	67	8/19/2004	0 062																
1R-26204	N/A	Water Hose Operator	Rainy Creek Rd (S Frontage)	Property	Shoulder	Air	Outdoor	Personal	Field Sample	N/A	125	8/19/2004	0 15																
1R-26205	N/A		Rainy Creek Rd (S Frontage)	Property	E perimeter Area B	Air	Outdoor	Stationary	Field Sample	N/A	1875	8/20/2004			0	0	0.00395	< 0 00395	0	0	0 00395	< 0 00395	0	0	0 00395	< 0 00395		0	0	< 0.00395
1R-26206	N/A		Rainy Creek Rd (S Frontage)	Property	N perimeter Area B	Air	Outdoor	Stationary	Field Sample	N/A	1845	8/20/2004			0	0	0 00401	< 0 00401	0	0	0 00401	< 0 00401	0	0	0 00401	< 0 00401		0	0	< 0.00401
1R-26207	N/A		Rainy Creek Rd (S Frontage)	Property	W perimeter Area B	Air	Outdoor	Stationary	Field Sample	N/A	1452	8/20/2004			0	0	0 00408	< 0 00408	0	0	0 00408	< 0 00408	0	0	0.00408	< 0 00408		0	0	< 0.00408
1R-26208	N/A		Rainy Creek Rd (S Frontage)	Property	S perimeter Area B	Air	Outdoor	Stationary	Field Sample	N/A	1776	8/20/2004			0	0	0 00417	< 0 00417	0	0	0 00417	< 0 00417	0	0	0 00417	< 0 00417		0	0	< 0 00417

Note: The report excludes all Lab QC results, such as those associated with Lab Blanks, Lab Duplicates, Re-Preparation, Re-count Same, Re-count Different, Verified Analysis, etc.

Sample ID	Property Group (Location)	Sample Group	Location Description (Sub Location)	Matrix	Category	Sample Date	Grid Openings	Sample Status Non Analyzed	Water (EPA 100.2)													
									Libby Amphibole (LA)					Chrysotile (C)				Other Amphiboles (OA)				
										ALL (> .5 um)		> 10 um			ALL (> .5 um)	> 10 um			ALL (> .5 um)	> 10 um		
									Sensitivity (s/L)	Count	Concentration (s/L)	Count	Concentration (s/L)	Sensitivity (s/L)	Count	Concentration (s/L)	Count	Concentration (s/L)	Sensitivity (s/L)	Count	Concentration (s/L)	Count	Concentration (s/L)
1-07036	5000 Highway 37 N	Well Boring	Parker property	water	Field Sample	3/22/2003	2			31	6.8E+11	3	6.6E+10		0	< 2.2E+10	0	< 2.2E+10		0	< 2.2E+10	0	< 2.2E+10
1-07038	5000 Highway 37 N	Well Boring	Parker's property	Well water	Field Sample	3/23/2003	10			33	7.2E+08	2	4.4E+07		0	< 2.2E+07	0	< 2.2E+07		0	< 2.2E+07	0	< 2.2E+07
1-07224	5000 Highway 37 N	Well water	Well @ Rainy Creek & Kootenai River	Well water	Field Sample	10/3/2002	10			25	5.5E+08	1	2.2E+07		0	< 2.2E+07	0	< 2.2E+07		0	< 2.2E+07	0	< 2.2E+07
1-07726	5000 Highway 37 N	Well Boring	Parker property	Well water	Field Sample	4/18/2003	10			0	< 2.2E+06	0	< 2.2E+06		0	< 2.2E+06	0	< 2.2E+06		0	< 2.2E+06	0	< 2.2E+06
1-07727	5000 Highway 37 N	Well	Parker Property	Well water	Field Sample	4/22/2003	10			0	< 4.4E+05	0	< 4.4E+05		0	< 4.4E+05	0	< 4.4E+05		0	< 4.4E+05	0	< 4.4E+05
1-07773	5000 Highway 37 N	Well Boring	Parker property	Well water	Field Sample	3/27/2003	10			0	< 2.2E+07	0	< 2.2E+07		0	< 2.2E+07	0	< 2.2E+07		0	< 2.2E+07	0	< 2.2E+07
1-07774	5000 Highway 37 N	Well Boring	Parker property	DI Water	Field Blank	3/28/2003	10			0	< 2.2E+05	0	< 2.2E+05		0	< 2.2E+05	0	< 2.2E+05		0	< 2.2E+05	0	< 2.2E+05
1-07783	5000 Highway 37 N	Well Boring	Parker property	Well water	Field Sample	3/27/2003	10			3	6.6E+06	1	2.2E+06		0	< 2.2E+06	0	< 2.2E+06		0	< 2.2E+06	0	< 2.2E+06
1-07854	5000 Highway 37 N	Property	Well @ rainy creek & kootenai river on parker	Well water	Field Sample	10/14/2003	6			0	< 1.6E+05	0	< 1.6E+05		0	< 1.6E+05	0	< 1.6E+05		0	< 1.6E+05	0	< 1.6E+05
1R-31601	5000 Highway 37 N	Property	Potable Water Well	Well water	Field Sample	7/6/2005	6			0	< 4.9E+04	0	< 4.9E+04		0	< 4.9E+04	0	< 4.9E+04		0	< 4.9E+04	0	< 4.9E+04
PW-00003	5000 Highway 37 N	Property	From well drilling location	Well water	Field Sample	5/3/2006	8		1.2E+05	15	1.9E+06	4	5.0E+05	1.2E+05	0	< 1.2E+05	0	< 1.2E+05	1.2E+05	0	< 1.2E+05	0	< 1.2E+05
PW-00004	5000 Highway 37 N	Property	From well drilling location	Well water	Field Sample	5/4/2006	12		1.7E+05	4	6.6E+05	2	3.3E+05	1.7E+05	0	< 1.7E+05	0	< 1.7E+05	1.7E+05	0	< 1.7E+05	0	< 1.7E+05
PW-00005	5000 Highway 37 N	Property	From well drilling location	Well water	Field Sample	5/4/2006	6		1.7E+05	1	1.7E+05	0	1.7E+05	1.7E+05	0	< 1.7E+05	0	< 1.7E+05	1.7E+05	0	< 1.7E+05	0	< 1.7E+05
PW-00006	5000 Highway 37 N	Property	From well drilling location	Well water	Field Sample	5/4/2006	6		1.7E+05	2	3.3E+05	1	1.7E+05	1.7E+05	0	< 1.7E+05	0	< 1.7E+05	1.7E+05	0	< 1.7E+05	0	< 1.7E+05
PW-00007	5000 Highway 37 N	Property	From well drilling location	Well water	Field Sample	5/4/2006	6		1.7E+05	0	< 1.7E+05	0	< 1.7E+05	1.7E+05	0	< 1.7E+05	0	< 1.7E+05	1.7E+05	0	< 1.7E+05	0	< 1.7E+05
PW-00008	5000 Highway 37 N	Property	From well drilling location	Well water	Field Sample	5/4/2006	6		1.7E+05	4	6.6E+05	2	3.3E+05	1.7E+05	0	< 1.7E+05	0	< 1.7E+05	1.7E+05	0	< 1.7E+05	0	< 1.7E+05
PW-00009	5000 Highway 37 N	Property	From well drilling location	Well water	Field Sample	5/4/2006	6		1.7E+05	0	< 1.7E+05	0	< 1.7E+05	1.7E+05	0	< 1.7E+05	0	< 1.7E+05	1.7E+05	0	< 1.7E+05	0	< 1.7E+05
PW-00010	5000 Highway 37 N	Property	From well drilling location(associated w/ PW00011	Well water	Field Sample	5/5/2006	6		1.7E+05	0	< 1.7E+05	0	< 1.7E+05	1.7E+05	0	< 1.7E+05	0	< 1.7E+05	1.7E+05	0	< 1.7E+05	0	< 1.7E+05
1R-06027	Rainy Creek (Lower Reach)	Property	Rainy creek catch basin	Surface water	Field Sample	8/13/2001	10			18	7.5E+06	14	5.8E+06		0	< 4.1E+05	0	< 4.1E+05		0	< 4.1E+05	0	< 4.1E+05

Note: The report excludes all Lab QC results, such as those associated with Lab Blanks, Lab Duplicates, Re-Preparation, Re-count Same, Re-count Different, Verified Analysis, etc.

Sample ID	Parent ID	Scenario	Property Group (Location)	Sample Group	Location Description (Sub Location)	Media Type	Matrix	Category	Sample Date	PLM Method	PLM LA Bin	PLM LA (%)	PLM C (%)
1-00157		N/A	5000 Highway 37 N	Property	Soil	Soil-Like	Surface soil	Field Sample	3/8/2000	PLM-9002	C	1	0
1-00158		N/A	5000 Highway 37 N	Property	Soil	Soil-Like	Surface soil	Field Sample	3/8/2000	PLM-9002	C	1	0
1-00159		N/A	5000 Highway 37 N	Property	Soil	Soil-Like	Surface soil	Field Sample	3/8/2000	PLM-9002	C	2	0
1-00164		N/A	5000 Highway 37 N	Property	Soil	Soil-Like	Surface soil	Field Sample	3/8/2000	PLM-9002	C	2	0
1-00165		N/A	5000 Highway 37 N	Property	Soil	Soil-Like	Surface soil	Field Sample	3/8/2000	PLM-9002	C	3	0
1-00166		N/A	5000 Highway 37 N	Property		Soil-Like	Other	Field Sample	3/8/2000	PLM-9002	B	< 1	0
1-00167		N/A	5000 Highway 37 N	Property		Soil-Like	Other	Field Sample	3/8/2000	PLM-9002	B	< 1	0
1-00168		N/A	5000 Highway 37 N	Property	Soil	Soil-Like	Surface soil	Field Sample	3/8/2000	PLM-9002	B	< 1	0
1-00169		N/A	5000 Highway 37 N	Property	Soil	Soil-Like	Surface soil	Field Sample	3/8/2000	PLM-9002	B	< 1	0
1-00170		N/A	5000 Highway 37 N	Property	Soil	Soil-Like	Surface soil	Field Sample	3/8/2000	PLM-9002	B	< 1	0
1-00171		N/A	5000 Highway 37 N	Property	Soil	Soil-Like	Surface soil	Field Sample	3/8/2000	PLM-9002	B	< 1	0
1-00172		N/A	5000 Highway 37 N	Property	Soil	Soil-Like	Surface soil	Field Sample	3/8/2000	PLM-9002	B	< 1	0
1-00173		N/A	5000 Highway 37 N	Property	Soil	Soil-Like	Surface soil	Field Sample	3/8/2000	PLM-9002	B	< 1	0
1-00174		N/A	5000 Highway 37 N	Property	Soil	Soil-Like	Surface soil	Field Sample	3/8/2000	PLM-9002	B	< 1	0
1-00175		N/A	5000 Highway 37 N	Property	Soil	Soil-Like	Surface soil	Field Sample	3/8/2000	PLM-9002	B	< 1	0
1-00176		N/A	5000 Highway 37 N	Property	Soil	Soil-Like	Surface soil	Field Sample	3/8/2000	PLM-9002		0	0
1-01265	1-00165	N/A	5000 Highway 37 N	Property	Soil	Soil-Like	Surface soil	Field Duplicate	3/8/2000	PLM-9002	C	3	0
1-02093		N/A	5000 Highway 37 N	Property	Driveway	Soil-Like	Surface soil	Field Sample	3/28/2001	PLM-9002	B	< 1	ND
1-02094		N/A	5000 Highway 37 N	Property	Driveway	Soil-Like	Surface soil	Field Sample	3/28/2001	PLM-9002	B	< 1	ND
1-02095		N/A	5000 Highway 37 N	Property	Driveway	Soil-Like	Surface soil	Field Sample	3/28/2001	PLM-9002	B	< 1	ND
1-02096		N/A	5000 Highway 37 N	Property	Driveway	Soil-Like	Surface soil	Field Sample	3/28/2001	PLM-9002	B	< 1	ND
1-02995		N/A	5000 Highway 37 N	Property	surface soil	Soil-Like	Surface soil	Field Sample	7/19/2001	PLM-9002	B	< 1	ND
1-07037		N/A	5000 Highway 37 N	Well Boring	Parker property	Soil-Like	Subsurface soil	Field Sample	3/22/2003	PLM-9002	C	1	ND
1-07757		N/A	5000 Highway 37 N	Location #1	North of enclosure; Sample taken from rootballs	Soil-Like	Surface soil	Field Sample	3/25/2003	PLM-9002	A	ND	ND
1-07758		N/A	5000 Highway 37 N	Location #2	NW Quadrant within enclosure; Sample taken from ro	Soil-Like	Surface soil	Field Sample	3/25/2003	PLM-9002	A	ND	ND
1-07759		N/A	5000 Highway 37 N	Location #3	NE Quadrant within enclosure; Sample taken from ro	Soil-Like	Surface soil	Field Sample	3/25/2003	PLM-9002	A	ND	ND
1-07760		N/A	5000 Highway 37 N	Location #4	SW Quadrant within enclosure	Soil-Like	Surface soil	Field Sample	3/25/2003	PLM-9002	A	ND	ND

Criteria:

Server-Database: \\204.47.48.36\Libby2

Sample ID	Parent ID	Scenario	Property Group (Location)	Sample Group	Location Description (Sub Location)	Media Type	Matrix	Category	Sample Date	PLM			
										Method	LA Bin	LA (%)	C (%)
1-07761		N/A	5000 Highway 37 N	Location #5	SE Quadrant within enclosure	Soil-Like	Surface soil	Field Sample	3/25/2003	PLM-9002	A	ND	ND
1-07762		N/A	5000 Highway 37 N	Location #6	South of enclosure; Sample taken from rootballs	Soil-Like	Surface soil	Field Sample	3/25/2003	PLM-9002	A	ND	ND
1-07763		N/A	5000 Highway 37 N	Location #1	North of enclosure; Sample taken from soil beneath	Soil-Like	Surface soil	Field Sample	3/25/2003	PLM-9002	A	ND	ND
1-07764		N/A	5000 Highway 37 N	Location #2	NW Quadrant within enclosure; Sample taken from so	Soil-Like	Surface soil	Field Sample	3/25/2003	PLM-9002	A	ND	ND
1-07765		N/A	5000 Highway 37 N	Location #3	NE Quadrant within enclosure; Sample taken from so	Soil-Like	Surface soil	Field Sample	3/25/2003	PLM-9002	A	ND	ND
1-07766		N/A	5000 Highway 37 N	Location #4	SW Quadront within enclosure; Sample taken from so	Soil-Like	Surface soil	Field Sample	3/25/2003	PLM-9002	A	ND	ND
1-07767		N/A	5000 Highway 37 N	Location #5	SE Quadrant within enclosure; Sample taken from so	Soil-Like	Surface soil	Field Sample	3/25/2003	PLM-9002	A	ND	ND
1-07768		N/A	5000 Highway 37 N	Location #6	South of enclosure; Sample taken from soil beneath	Soil-Like	Surface soil	Field Sample	3/25/2003	PLM-9002	A	ND	ND
1-07771		N/A	5000 Highway 37 N	Well Boring	Parker property	Soil-Like	Subsurface soil	Field Sample	3/26/2003	PLM-9002	A	ND	ND
1-07772		N/A	5000 Highway 37 N	Well Boring	Parker property	Soil-Like	Subsurface soil	Field Sample	3/26/2003	PLM-9002	C	1	ND
1R-00776		N/A	5000 Highway 37 N	Property		Soil-Like	Other	Field Sample	8/10/2000	PLM-9002	A	ND	ND
1R-00777		N/A	5000 Highway 37 N	Property		Soil-Like	Other	Field Sample	8/10/2000	PLM-9002	A	ND	ND
1R-00778		N/A	5000 Highway 37 N	Property		Soil-Like	Other	Field Sample	8/10/2000	PLM-9002	A	ND	ND
1R-00779		N/A	5000 Highway 37 N	Property		Soil-Like	Other	Field Sample	8/10/2000	PLM-9002	B	< 1	ND
1R-00780		N/A	5000 Highway 37 N	Property		Soil-Like	Other	Field Sample	8/11/2000	PLM-9002	C	2	ND
1R-00813		N/A	5000 Highway 37 N	Property		Soil-Like	Other	Field Sample	8/12/2000	PLM-9002	C	2	ND
1R-00814		N/A	5000 Highway 37 N	Property		Soil-Like	Other	Field Sample	8/14/2000	PLM-9002	C	2	ND
1R-00815		N/A	5000 Highway 37 N	Property		Soil-Like	Other	Field Sample	8/15/2000	PLM-9002	A	ND	ND
1R-00816		N/A	5000 Highway 37 N	Property		Soil-Like	Other	Field Sample	8/15/2000	PLM-9002	A	ND	ND
1R-00817		N/A	5000 Highway 37 N	Property		Soil-Like	Other	Field Sample	8/16/2000	PLM-9002	A	ND	ND
1R-00818		N/A	5000 Highway 37 N	Property		Soil-Like	Other	Field Sample	8/18/2000	PLM-9002	A	ND	ND
1R-00819		N/A	5000 Highway 37 N	Property		Soil-Like	Other	Field Sample	8/18/2000	PLM-9002	A	ND	ND
1R-00820		N/A	5000 Highway 37 N	Property		Soil-Like	Other	Field Sample	8/18/2000	PLM-9002	A	ND	ND
1R-01001		N/A	5000 Highway 37 N	Property		Soil-Like	Other	Field Sample	8/18/2000	PLM-9002	A	ND	ND
1R-01002		N/A	5000 Highway 37 N	Property		Soil-Like	Other	Field Sample	8/18/2000	PLM-9002	A	ND	ND
1R-01003		N/A	5000 Highway 37 N	Property		Soil-Like	Other	Field Sample	8/18/2000	PLM-9002	A	ND	ND
1R-01004		N/A	5000 Highway 37 N	Property		Soil-Like	Other	Field Sample	8/18/2000	PLM-9002	C	2	ND
1R-01005		N/A	5000 Highway 37 N	Property		Soil-Like	Other	Field Sample	8/18/2000	PLM-9002	C	2	ND
1R-01006		N/A	5000 Highway 37 N	Property	Soil	Soil-Like	Surface soil	Field Sample	8/19/2000	PLM-9002	C	2	ND
1R-01007		N/A	5000 Highway 37 N	Property	Soil	Soil-Like	Subsurface soil	Field Sample	8/19/2000	PLM-9002	C	2	ND
1R-01008		N/A	5000 Highway 37 N	Property	Soil	Soil-Like	Subsurface soil	Field Sample	8/19/2000	PLM-9002	C	2	ND
1R-01009		N/A	5000 Highway 37 N	Property		Soil-Like	Other	Field Sample	8/19/2000	PLM-9002	C	2	ND
1R-01010		N/A	5000 Highway 37 N	Property		Soil-Like	Other	Field Sample	8/19/2000	PLM-9002	C	2	ND
1R-01011		N/A	5000 Highway 37 N	Property		Soil-Like	Other	Field Sample	8/21/2000	PLM-9002			
1R-01012		N/A	5000 Highway 37 N	Property		Soil-Like	Other	Field Sample	8/21/2000	PLM-9002			
1R-01013		N/A	5000 Highway 37 N	Property		Soil-Like	Other	Field Sample	8/21/2000	PLM-9002			
1R-01014		N/A	5000 Highway 37 N	Property		Soil-Like	Other	Field Sample	8/21/2000	PLM-9002	C	2	ND
1R-01015		N/A	5000 Highway 37 N	Property		Soil-Like	Other	Field Sample	8/21/2000	PLM-9002	C	2	ND

Sample ID	Parent ID	Scenario	Property Group (Location)	Sample Group	Location Description (Sub Location)	Media Type	Matrix	Category	Sample Date	PLM			
										Method	LA Bin	LA (%)	C (%)
1R-01016		N/A	5000 Highway 37 N	Property		Soil-Like	Other	Field Sample	8/21/2000	PLM-9002	C	2	ND
1R-01017		N/A	5000 Highway 37 N	Property		Soil-Like	Other	Field Sample	8/21/2000	PLM-9002			
1R-01018		N/A	5000 Highway 37 N	Property		Soil-Like	Other	Field Sample	8/21/2000	PLM-9002			
1R-01019		N/A	5000 Highway 37 N	Property		Soil-Like	Other	Field Sample	8/21/2000	PLM-9002	C	2	ND
1R-01020		N/A	5000 Highway 37 N	Property		Soil-Like	Other	Field Sample	8/21/2000	PLM-9002	A	ND	ND
1R-01101		N/A	5000 Highway 37 N	Property		Soil-Like	Other	Field Sample	8/23/2000	PLM-9002	C	2	ND
1R-01102		N/A	5000 Highway 37 N	Property		Soil-Like	Other	Field Sample	8/23/2000	PLM-9002	C	2	ND
1R-01103		N/A	5000 Highway 37 N	Property		Soil-Like	Other	Field Sample	8/23/2000	PLM-9002	C	2	ND
1R-01104		N/A	5000 Highway 37 N	Property		Soil-Like	Other	Field Sample	8/23/2000	PLM-9002	C	4	ND
1R-01105		N/A	5000 Highway 37 N	Property		Soil-Like	Other	Field Sample	8/23/2000	PLM-9002	C	5	ND
1R-01106		N/A	5000 Highway 37 N	Property		Soil-Like	Other	Field Sample	8/23/2000	PLM-9002	C	2	ND
1R-01107		N/A	5000 Highway 37 N	Property		Soil-Like	Other	Field Sample	8/23/2000	PLM-9002	C	2	ND
1R-01108		N/A	5000 Highway 37 N	Property		Soil-Like	Other	Field Sample	8/24/2000	PLM-9002	C	3	ND
1R-01109		N/A	5000 Highway 37 N	Property		Soil-Like	Other	Field Sample	8/24/2000	PLM-9002	C	2	ND
1R-01110		N/A	5000 Highway 37 N	Property		Soil-Like	Other	Field Sample	8/24/2000	PLM-9002	C	3	ND
1R-01111		N/A	5000 Highway 37 N	Property		Soil-Like	Other	Field Sample	8/24/2000	PLM-9002	C	2	ND
1R-01112		N/A	5000 Highway 37 N	Property		Soil-Like	Other	Field Sample	8/24/2000	PLM-9002	C	2	ND
1R-01113		N/A	5000 Highway 37 N	Property		Soil-Like	Other	Field Sample	8/24/2000	PLM-9002	C	2	ND
1R-01114		N/A	5000 Highway 37 N	Property		Soil-Like	Other	Field Sample	8/24/2000	PLM-9002	C	2	ND
1R-01115		N/A	5000 Highway 37 N	Property		Soil-Like	Other	Field Sample	8/24/2000	PLM-9002	C	3	ND
1R-01116		N/A	5000 Highway 37 N	Property		Soil-Like	Other	Field Sample	8/24/2000	PLM-9002	C	2	ND
1R-01117		N/A	5000 Highway 37 N	Property		Soil-Like	Other	Field Sample	8/22/2000	PLM-9002	A	ND	ND
1R-01118		N/A	5000 Highway 37 N	Property		Soil-Like	Other	Field Sample	8/22/2000	PLM-9002	A	ND	ND
1R-01119		N/A	5000 Highway 37 N	Property		Soil-Like	Other	Field Sample	8/22/2000	PLM-9002	A	ND	ND
1R-01120		N/A	5000 Highway 37 N	Property		Soil-Like	Other	Field Sample	8/22/2000	PLM-9002	B	< 1	ND
1R-01123		N/A	5000 Highway 37 N	Property		Soil-Like	Other	Field Sample	8/21/2000	PLM-9002			
1R-01124		N/A	5000 Highway 37 N	Property		Soil-Like	Other	Field Sample	8/21/2000	PLM-9002			
1R-01125		N/A	5000 Highway 37 N	Property		Soil-Like	Other	Field Sample	8/21/2000	PLM-9002			
1R-01126		N/A	5000 Highway 37 N	Property		Soil-Like	Other	Field Sample	8/21/2000	PLM-9002	C	2	ND
1R-01127		N/A	5000 Highway 37 N	Property		Soil-Like	Other	Field Sample	8/21/2000	PLM-9002	C	2	ND
1R-01129		N/A	5000 Highway 37 N	Property		Soil-Like	Other	Field Sample	8/21/2000	PLM-9002			
1R-01130		N/A	5000 Highway 37 N	Property	Soil	Soil-Like	Other	Field Sample	8/21/2000	PLM-9002			
1R-01131		N/A	5000 Highway 37 N	Property	Soil	Soil-Like	Other	Field Sample	8/21/2000	PLM-9002			
1R-01132		N/A	5000 Highway 37 N	Property	Soil	Soil-Like	Other	Field Sample	8/21/2000	PLM-9002	C	2	ND
1R-01133		N/A	5000 Highway 37 N	Property	Soil	Soil-Like	Other	Field Sample	8/21/2000	PLM-9002	C	2	ND
1R-01134		N/A	5000 Highway 37 N	Property	Soil	Soil-Like	Other	Field Sample	8/21/2000	PLM-9002	C	2	ND
1R-01135		N/A	5000 Highway 37 N	Property		Soil-Like	Other	Field Sample	8/21/2000	PLM-9002			
1R-01136		N/A	5000 Highway 37 N	Property		Soil-Like	Other	Field Sample	8/21/2000	PLM-9002			
1R-01137		N/A	5000 Highway 37 N	Property		Soil-Like	Other	Field Sample	8/21/2000	PLM-9002			
1R-01138		N/A	5000 Highway 37 N	Property		Soil-Like	Other	Field Sample	8/21/2000	PLM-9002	C	2	ND
1R-01139		N/A	5000 Highway 37 N	Property		Soil-Like	Other	Field Sample	8/21/2000	PLM-9002	C	2	ND
1R-01140		N/A	5000 Highway 37 N	Property		Soil-Like	Other	Field Sample	8/21/2000	PLM-9002	C	2	ND
1R-01141		N/A	5000 Highway 37 N	Property		Soil-Like	Other	Field Sample	8/21/2000	PLM-9002	C	2	ND
1R-01142		N/A	5000 Highway 37 N	Property		Soil-Like	Other	Field Sample	8/21/2000	PLM-9002	A	ND	ND
1R-01143		N/A	5000 Highway 37 N	Property		Soil-Like	Other	Field Sample	8/21/2000	PLM-9002	A	ND	ND
1R-01144		N/A	5000 Highway 37 N	Property		Soil-Like	Other	Field Sample	8/21/2000	PLM-9002	A	ND	ND
1R-01145		N/A	5000 Highway 37 N	Property		Soil-Like	Other	Field Sample	8/21/2000	PLM-9002			
1R-01146		N/A	5000 Highway 37 N	Property		Soil-Like	Other	Field Sample	8/21/2000	PLM-9002	C	2	ND
1R-01147		N/A	5000 Highway 37 N	Property		Soil-Like	Other	Field Sample	8/21/2000	PLM-9002	A	ND	ND
1R-01148		N/A	5000 Highway 37 N	Property		Soil-Like	Other	Field Sample	8/21/2000	PLM-9002			
1R-01149		N/A	5000 Highway 37 N	Property		Soil-Like	Other	Field Sample	8/21/2000	PLM-9002	C	2	ND
1R-01150		N/A	5000 Highway 37 N	Property		Soil-Like	Other	Field Sample	8/21/2000	PLM-9002	C	2	ND
1R-01151		N/A	5000 Highway 37 N	Property		Soil-Like	Other	Field Sample	8/21/2000	PLM-9002			
1R-01152		N/A	5000 Highway 37 N	Property		Soil-Like	Other	Field Sample	8/21/2000	PLM-9002	C	2	ND
1R-01153		N/A	5000 Highway 37 N	Property		Soil-Like	Other	Field Sample	8/21/2000	PLM-9002	A	ND	ND
1R-01154		N/A	5000 Highway 37 N	Property		Soil-Like	Other	Field Sample	8/21/2000	PLM-9002	A	ND	ND
1R-01155		N/A	5000 Highway 37 N	Property		Soil-Like	Other	Field Sample	8/21/2000	PLM-9002			
1R-01156		N/A	5000 Highway 37 N	Property		Soil-Like	Other	Field Sample	8/21/2000	PLM-9002	C	2	ND

Sample ID	Parent ID	Scenario	Property Group (Location)	Sample Group	Location Description (Sub Location)	Media Type	Matrix	Category	Sample Date	PLM			
										Method	LA Bin	LA (%)	C (%)
1R-01157		N/A	5000 Highway 37 N	Property		Soil-Like	Other	Field Sample	8/21/2000	PLM-9002	C	2	ND
1R-01158		N/A	5000 Highway 37 N	Property		Soil-Like	Other	Field Sample	8/22/2000	PLM-9002	C	2	ND
1R-01159		N/A	5000 Highway 37 N	Property		Soil-Like	Other	Field Sample	8/23/2000	PLM-9002	C	2	ND
1R-01160		N/A	5000 Highway 37 N	Property		Soil-Like	Other	Field Sample	8/22/2000	PLM-9002	C	3	ND
1R-01301		N/A	5000 Highway 37 N	Property		Soil-Like	Other	Field Sample	8/22/2000	PLM-9002	A	ND	ND
1R-01302		N/A	5000 Highway 37 N	Property		Soil-Like	Other	Field Sample	8/22/2000	PLM-9002			ND
1R-01303		N/A	5000 Highway 37 N	Property		Soil-Like	Other	Field Sample	8/22/2000	PLM-9002			ND
1R-01304		N/A	5000 Highway 37 N	Property		Soil-Like	Other	Field Sample	8/22/2000	PLM-9002			ND
1R-01305		N/A	5000 Highway 37 N	Property		Soil-Like	Other	Field Sample	8/22/2000	PLM-9002	C	2	ND
1R-01306		N/A	5000 Highway 37 N	Property		Soil-Like	Other	Field Sample	8/22/2000	PLM-9002	C	2	ND
1R-01307		N/A	5000 Highway 37 N	Property		Soil-Like	Other	Field Sample	8/22/2000	PLM-9002	A	ND	ND
1R-01308		N/A	5000 Highway 37 N	Property		Soil-Like	Other	Field Sample	8/22/2000	PLM-9002	A	ND	ND
1R-01309		N/A	5000 Highway 37 N	Property		Soil-Like	Other	Field Sample	8/22/2000	PLM-9002	A	ND	ND
1R-01310		N/A	5000 Highway 37 N	Property		Soil-Like	Other	Field Sample	8/22/2000	PLM-9002	B	< 1	ND
1R-01311		N/A	5000 Highway 37 N	Property		Soil-Like	Other	Field Sample	8/22/2000	PLM-9002	B	< 1	ND
1R-01312		N/A	5000 Highway 37 N	Property		Soil-Like	Other	Field Sample	8/22/2000	PLM-9002	A	ND	ND
1R-01313		N/A	5000 Highway 37 N	Property		Soil-Like	Other	Field Sample	8/22/2000	PLM-9002	A	ND	ND
1R-01314		N/A	5000 Highway 37 N	Property		Soil-Like	Other	Field Sample	8/22/2000	PLM-9002	A	ND	ND
1R-01315		N/A	5000 Highway 37 N	Property		Soil-Like	Other	Field Sample	8/22/2000	PLM-9002	A	ND	ND
1R-01316		N/A	5000 Highway 37 N	Property		Soil-Like	Other	Field Sample	8/22/2000	PLM-9002	A	ND	ND
1R-01317		N/A	5000 Highway 37 N	Property		Soil-Like	Other	Field Sample	8/22/2000	PLM-9002	A	ND	ND
1R-01318		N/A	5000 Highway 37 N	Property		Soil-Like	Other	Field Sample	8/22/2000	PLM-9002	B	< 1	ND
1R-01319		N/A	5000 Highway 37 N	Property		Soil-Like	Other	Field Sample	8/22/2000	PLM-9002	B	< 1	ND
1R-01320		N/A	5000 Highway 37 N	Property		Soil-Like	Other	Field Sample	8/22/2000	PLM-9002	B	< 1	ND
1R-01321		N/A	5000 Highway 37 N	Property		Soil-Like	Other	Field Sample	8/23/2000	PLM-9002	C	2	ND
1R-01322		N/A	5000 Highway 37 N	Property		Soil-Like	Other	Field Sample	8/23/2000	PLM-9002	C	3	ND
1R-01323		N/A	5000 Highway 37 N	Property		Soil-Like	Other	Field Sample	8/23/2000	PLM-9002	C	2	ND
1R-01324		N/A	5000 Highway 37 N	Property		Soil-Like	Other	Field Sample	8/23/2000	PLM-9002	A	ND	ND
1R-01325		N/A	5000 Highway 37 N	Property		Soil-Like	Other	Field Sample	8/23/2000	PLM-9002	C	2	ND
1R-01326		N/A	5000 Highway 37 N	Property		Soil-Like	Other	Field Sample	8/23/2000	PLM-9002	C	2	ND
1R-01327		N/A	5000 Highway 37 N	Property		Soil-Like	Other	Field Sample	8/23/2000	PLM-9002	C	2	ND
1R-01328		N/A	5000 Highway 37 N	Property		Soil-Like	Other	Field Sample	8/24/2000	PLM-9002	C	3	ND
1R-01329		N/A	5000 Highway 37 N	Property		Soil-Like	Other	Field Sample	8/24/2000	PLM-9002	C	3	ND
1R-01330		N/A	5000 Highway 37 N	Property		Soil-Like	Other	Field Sample	8/25/2000	PLM-9002	C	2	ND
1R-01331		N/A	5000 Highway 37 N	Property		Soil-Like	Other	Field Sample	8/25/2000	PLM-9002	C	2	ND
1R-01332		N/A	5000 Highway 37 N	Property		Soil-Like	Other	Field Sample	8/25/2000	PLM-9002	C	2	ND
1R-01333		N/A	5000 Highway 37 N	Property		Soil-Like	Other	Field Sample	8/25/2000	PLM-9002	C	2	ND
1R-01395		N/A	5000 Highway 37 N	Property		Soil-Like	Other	Field Sample	8/30/2000	PLM-9002	C	3	ND
1R-01397		N/A	5000 Highway 37 N	Property		Soil-Like	Other	Field Sample	8/30/2000	PLM-9002	C	2	ND
1R-01399		N/A	5000 Highway 37 N	Property		Soil-Like	Other	Field Sample	8/30/2000	PLM-9002	C	2	ND
1R-01400		N/A	5000 Highway 37 N	Property		Soil-Like	Other	Field Sample	8/30/2000	PLM-9002	C	2	ND
1R-01418		N/A	5000 Highway 37 N	Property		Soil-Like	Other	Field Sample	8/24/2000	PLM-9002	C	2	ND
1R-01419		N/A	5000 Highway 37 N	Property		Soil-Like	Other	Field Sample	8/24/2000	PLM-9002	C	3	ND
1R-01607		N/A	5000 Highway 37 N	Property	Soil	Soil-Like	Surface soil	Field Sample	9/11/2000	PLM-9002	A	ND	ND
1R-01608		N/A	5000 Highway 37 N	Property	Soil	Soil-Like	Surface soil	Field Sample	9/11/2000	PLM-9002	A	ND	ND
1R-01609		N/A	5000 Highway 37 N	Property	Soil	Soil-Like	Surface soil	Field Sample	9/11/2000	PLM-9002	A	ND	ND
1R-01610		N/A	5000 Highway 37 N	Property	Soil	Soil-Like	Surface soil	Field Sample	9/14/2000	PLM-9002	A	ND	ND
1R-01611		N/A	5000 Highway 37 N	Property	Soil	Soil-Like	Surface soil	Field Sample	9/14/2000	PLM-9002	C	2	ND
1R-01612		N/A	5000 Highway 37 N	Property	Soil	Soil-Like	Surface soil	Field Sample	9/14/2000	PLM-9002	C	2	ND
1R-01628		N/A	5000 Highway 37 N	Property	Soil	Soil-Like	Surface soil	Field Sample	9/18/2000	PLM-9002	C	2	ND

Sample ID	Parent ID	Scenario	Property Group (Location)	Sample Group	Location Description (Sub Location)	Media Type	Matrix	Category	Sample Date	PLM			
										Method	LA Bin	LA (%)	C (%)
1R-01629		N/A	5000 Highway 37 N	Property	Soil	Soil-Like	Surface soil	Field Sample	9/18/2000	PLM-9002	C	2	ND
1R-01630		N/A	5000 Highway 37 N	Property	Soil	Soil-Like	Surface soil	Field Sample	9/18/2000	PLM-9002	C	2	ND
1R-01631		N/A	5000 Highway 37 N	Property	Soil	Soil-Like	Surface soil	Field Sample	9/18/2000	PLM-9002	C	2	ND
1R-01632		N/A	5000 Highway 37 N	Property	Soil	Soil-Like	Surface soil	Field Sample	9/18/2000	PLM-9002	C	2	ND
1R-01633		N/A	5000 Highway 37 N	Property	Soil	Soil-Like	Surface soil	Field Sample	9/19/2000	PLM-9002	A	ND	ND
1R-01634		N/A	5000 Highway 37 N	Property	Soil	Soil-Like	Surface soil	Field Sample	9/19/2000	PLM-9002	A	ND	ND
1R-01635		N/A	5000 Highway 37 N	Property	Soil	Soil-Like	Surface soil	Field Sample	9/19/2000	PLM-9002	A	ND	ND
1R-01636		N/A	5000 Highway 37 N	Property	Soil	Soil-Like	Surface soil	Field Sample	9/19/2000	PLM-9002	A	ND	ND
1R-01801		N/A	5000 Highway 37 N	Property	Soil	Soil-Like	Surface soil	Field Sample	9/13/2000	PLM-9002	C	3	ND
1R-01802		N/A	5000 Highway 37 N	Property	Soil	Soil-Like	Surface soil	Field Sample	9/13/2000	PLM-9002	C	2	ND
1R-01803		N/A	5000 Highway 37 N	Property	Soil	Soil-Like	Surface soil	Field Sample	9/13/2000	PLM-9002	C	2	ND
1R-01804		N/A	5000 Highway 37 N	Property	Soil	Soil-Like	Surface soil	Field Sample	9/13/2000	PLM-9002	C	2	ND
1R-01805		N/A	5000 Highway 37 N	Property	Soil	Soil-Like	Surface soil	Field Sample	9/13/2000	PLM-9002	C	2	ND
1R-01806		N/A	5000 Highway 37 N	Property	Soil	Soil-Like	Surface soil	Field Sample	9/13/2000	PLM-9002	C	2	ND
1R-01807		N/A	5000 Highway 37 N	Property	Soil	Soil-Like	Surface soil	Field Sample	9/13/2000	PLM-9002	C	2	ND
1R-01808		N/A	5000 Highway 37 N	Property	Soil	Soil-Like	Surface soil	Field Sample	9/13/2000	PLM-9002	C	2	ND
1R-01809		N/A	5000 Highway 37 N	Property	Soil	Soil-Like	Surface soil	Field Sample	9/12/2000	PLM-9002	C	2	ND
1R-01810		N/A	5000 Highway 37 N	Property	Soil	Soil-Like	Surface soil	Field Sample	9/12/2000	PLM-9002	C	2	ND
1R-01811		N/A	5000 Highway 37 N	Property	Soil	Soil-Like	Surface soil	Field Sample	9/12/2000	PLM-9002	C	2	ND
1R-01812		N/A	5000 Highway 37 N	Property	Soil	Soil-Like	Surface soil	Field Sample	9/12/2000	PLM-9002	C	2	ND
1R-01813		N/A	5000 Highway 37 N	Property	Soil	Soil-Like	Surface soil	Field Sample	9/13/2000	PLM-9002	C	2	ND
1R-01814		N/A	5000 Highway 37 N	Property	Soil	Soil-Like	Surface soil	Field Sample	9/12/2000	PLM-9002	C	2	ND
1R-01815		N/A	5000 Highway 37 N	Property	Soil	Soil-Like	Surface soil	Field Sample	9/13/2000	PLM-9002	C	2	ND
1R-01816		N/A	5000 Highway 37 N	Property	Soil	Soil-Like	Surface soil	Field Sample	9/13/2000	PLM-9002	C	2	ND
1R-01817		N/A	5000 Highway 37 N	Property	Soil	Soil-Like	Surface soil	Field Sample	9/13/2000	PLM-9002	C	2	ND
1R-01818	1R-01816	N/A	5000 Highway 37 N	Property	Soil	Soil-Like	Surface soil	Field Duplicate	9/13/2000	PLM-9002	C	2	ND
1R-01819		N/A	5000 Highway 37 N	Property	Soil	Soil-Like	Surface soil	Field Sample	9/14/2000	PLM-9002	A	ND	ND
1R-01820		N/A	5000 Highway 37 N	Property	Soil	Soil-Like	Surface soil	Field Sample	9/14/2000	PLM-9002	C	2	ND
1R-02082		N/A	5000 Highway 37 N	Property	Soil	Soil-Like	Surface soil	Field Sample	9/20/2000	PLM-9002	A	ND	ND

Criteria:

Sample ID	Parent ID	Scenario	Property Group (Location)	Sample Group	Location Description (Sub Location)	Media Type	Matrix	Category	Sample Date	PLM			
										Method	LA Bin	LA (%)	C (%)
1R-02083		N/A	5000 Highway 37 N	Property	Soil	Soil-Like	Surface soil	Field Sample	9/20/2000	PLM-9002	A	ND	ND
1R-02084		N/A	5000 Highway 37 N	Property	Soil	Soil-Like	Surface soil	Field Sample	9/20/2000	PLM-9002	A	ND	ND
1R-02085		N/A	5000 Highway 37 N	Property	Soil	Soil-Like	Surface soil	Field Sample	9/20/2000	PLM-9002	A	ND	ND
1R-02086		N/A	5000 Highway 37 N	Property	Soil	Soil-Like	Surface soil	Field Sample	9/20/2000	PLM-9002	A	ND	ND
1R-02087		N/A	5000 Highway 37 N	Property	Soil	Soil-Like	Surface soil	Field Sample	9/20/2000	PLM-9002	A	ND	ND
1R-02088		N/A	5000 Highway 37 N	Property	Soil	Soil-Like	Surface soil	Field Sample	9/21/2000	PLM-9002	B	< 1	ND
1R-02089		N/A	5000 Highway 37 N	Property	Soil	Soil-Like	Surface soil	Field Sample	9/21/2000	PLM-9002	A	ND	ND
1R-02090		N/A	5000 Highway 37 N	Property	Soil	Soil-Like	Surface soil	Field Sample	9/22/2000	PLM-9002	C	2	ND
1R-02091		N/A	5000 Highway 37 N	Property	Soil	Soil-Like	Surface soil	Field Sample	9/22/2000	PLM-9002	C	2	ND
1R-02092		N/A	5000 Highway 37 N	Property	Soil	Soil-Like	Surface soil	Field Sample	9/22/2000	PLM-9002	C	2	ND
1R-02093		N/A	5000 Highway 37 N	Property	Soil	Soil-Like	Surface soil	Field Sample	9/25/2000	PLM-9002	B	< 1	ND
1R-02094		N/A	5000 Highway 37 N	Property	Soil	Soil-Like	Surface soil	Field Sample	9/25/2000	PLM-9002	C	2	ND
1R-02095		N/A	5000 Highway 37 N	Property	Soil	Soil-Like	Surface soil	Field Sample	9/25/2000	PLM-9002	B	< 1	ND
1R-02096		N/A	5000 Highway 37 N	Property	Soil	Soil-Like	Surface soil	Field Sample	9/25/2000	PLM-9002	C	3	ND
1R-02097		N/A	5000 Highway 37 N	Property	Soil	Soil-Like	Surface soil	Field Sample	9/25/2000	PLM-9002	B	< 1	ND
1R-02098		N/A	5000 Highway 37 N	Property	Soil	Soil-Like	Surface soil	Field Sample	9/25/2000	PLM-9002	C	2	ND
1R-02099		N/A	5000 Highway 37 N	Property	Soil	Soil-Like	Surface soil	Field Sample	9/25/2000	PLM-9002	B	< 1	ND
1R-02100		N/A	5000 Highway 37 N	Property	Soil	Soil-Like	Surface soil	Field Sample	9/25/2000	PLM-9002	A	ND	ND
1R-02261		N/A	5000 Highway 37 N	Property	Soil	Soil-Like	Surface soil	Field Sample	9/25/2000	PLM-9002	A	ND	ND
1R-02262		N/A	5000 Highway 37 N	Property	Soil	Soil-Like	Surface soil	Field Sample	9/25/2000	PLM-9002	A	ND	ND
1R-02263		N/A	5000 Highway 37 N	Property	Soil	Soil-Like	Surface soil	Field Sample	9/26/2000	PLM-9002	C	2	ND
1R-02264	1R-02263	N/A	5000 Highway 37 N	Property	Soil	Soil-Like	Surface soil	Field Duplicate	9/26/2000	PLM-9002	C	2	ND
1R-02265		N/A	5000 Highway 37 N	Property	Soil	Soil-Like	Surface soil	Field Sample	9/27/2000	PLM-9002	B	< 1	ND
1R-02266		N/A	5000 Highway 37 N	Property	Soil	Soil-Like	Surface soil	Field Sample	9/27/2000	PLM-9002	C	6	ND
1R-02267	1R-02266	N/A	5000 Highway 37 N	Property	Soil	Soil-Like	Soil	Field Duplicate	9/27/2000	PLM-9002	C	8	ND
1R-02268		N/A	5000 Highway 37 N	Property	Soil	Soil-Like	Surface soil	Field Sample	9/28/2000	PLM-9002	A	ND	ND
1R-02269		N/A	5000 Highway 37 N	Property	Soil	Soil-Like	Surface soil	Field Sample	9/28/2000	PLM-9002	A	ND	ND
1R-02270		N/A	5000 Highway 37 N	Property	Soil	Soil-Like	Surface soil	Field Sample	9/28/2000	PLM-9002	B	< 1	ND
1R-02271	1R-02270	N/A	5000 Highway 37 N	Property	Soil	Soil-Like	Surface soil	Field Duplicate	9/28/2000	PLM-9002	B	< 1	ND

Criteria:

Sample ID	Parent ID	Scenario	Property Group (Location)	Sample Group	Location Description (Sub Location)	Media Type	Matrix	Category	Sample Date	PLM			
										Method	LA Bin	LA (%)	C (%)
1R-02272		N/A	5000 Highway 37 N	Property	Soil	Soil-Like	Surface soil	Field Sample	9/28/2000	PLM-9002	B	< 1	ND
1R-02273		N/A	5000 Highway 37 N	Property	Soil	Soil-Like	Soil	Field Sample	9/28/2000	PLM-9002	B	< 1	ND
1R-02274	1R-02273	N/A	5000 Highway 37 N	Property	Soil	Soil-Like	Surface soil	Field Duplicate	9/28/2000	PLM-9002	A	ND	ND
1R-02275		N/A	5000 Highway 37 N	Property		Soil-Like	Surface soil	Field Sample	10/2/2000	PLM-9002	A	ND	ND
1R-02276		N/A	5000 Highway 37 N	Property		Soil-Like	Surface soil	Field Sample	10/2/2000	PLM-9002	A	ND	ND
1R-02277		N/A	5000 Highway 37 N	Property		Soil-Like	Surface soil	Field Sample	10/2/2000	PLM-9002	A	ND	ND
1R-02278		N/A	5000 Highway 37 N	Property		Soil-Like	Surface soil	Field Sample	11/6/2000	PLM-9002	A	ND	ND
1R-02279		N/A	5000 Highway 37 N	Property		Soil-Like	Surface soil	Field Sample	10/2/2000	PLM-9002	A	ND	ND
1R-02552		N/A	5000 Highway 37 N	Property		Soil-Like	Other	Field Sample	10/5/2000	PLM-9002	A	ND	ND
1R-02553	1R-02552	N/A	5000 Highway 37 N	Property		Soil-Like	Other	Field Duplicate	10/5/2000	PLM-9002	A	ND	ND
1R-02554		N/A	5000 Highway 37 N	Property		Soil-Like	Other	Field Sample	10/5/2000	PLM-9002	A	ND	ND
1R-02555	1R-02554	N/A	5000 Highway 37 N	Property		Soil-Like	Other	Field Duplicate	10/5/2000	PLM-9002	A	ND	ND
1R-02556		N/A	5000 Highway 37 N	Property		Soil-Like	Other	Field Sample	10/5/2000	PLM-9002	A	ND	ND
1R-02558		N/A	5000 Highway 37 N	Property		Soil-Like	Other	Field Sample	10/5/2000	PLM-9002	A	ND	ND
1R-02561		N/A	5000 Highway 37 N	Property		Soil-Like	Other	Field Sample	10/5/2000	PLM-9002	A	ND	ND
1R-02574		N/A	5000 Highway 37 N	Property		Soil-Like	Other	Field Sample	10/5/2000	PLM-9002	C	2	ND
1R-02575		N/A	5000 Highway 37 N	Property		Soil-Like	Other	Field Sample	10/5/2000	PLM-9002	C	2	ND
1R-02576		N/A	5000 Highway 37 N	Property		Soil-Like	Other	Field Sample	10/5/2000	PLM-9002	C	2	ND
1R-02577		N/A	5000 Highway 37 N	Property		Soil-Like	Other	Field Sample	10/5/2000	PLM-9002	C	2	ND
1R-02578		N/A	5000 Highway 37 N	Property		Soil-Like	Other	Field Sample	10/5/2000	PLM-9002	C	2	ND
1R-02579		N/A	5000 Highway 37 N	Property		Soil-Like	Other	Field Sample	10/5/2000	PLM-9002	C	2	ND
1R-02580		N/A	5000 Highway 37 N	Property	Soil	Soil-Like	Surface soil	Field Sample	10/5/2000	PLM-9002	C	2	ND
1R-02581		N/A	5000 Highway 37 N	Property	Soil	Soil-Like	Surface soil	Field Sample	10/5/2000	PLM-9002	C	2	ND
1R-02582		N/A	5000 Highway 37 N	Property	Soil	Soil-Like	Surface soil	Field Sample	10/5/2000	PLM-9002	C	2	ND
1R-02583		N/A	5000 Highway 37 N	Property	Soil	Soil-Like	Surface soil	Field Sample	10/5/2000	PLM-9002	C	2	ND
1R-02595		N/A	5000 Highway 37 N	Property	Soil	Soil-Like	Surface soil	Field Sample	10/6/2000	PLM-9002	C	2	ND
1R-02596		N/A	5000 Highway 37 N	Property	Soil	Soil-Like	Surface soil	Field Sample	10/6/2000	PLM-9002	C	2	ND
1R-02597		N/A	5000 Highway 37 N	Property	Soil	Soil-Like	Surface soil	Field Sample	10/6/2000	PLM-9002	C	2	ND
1R-02768		N/A	5000 Highway 37 N	Property	Soil	Soil-Like	Surface soil	Field Sample	11/5/2000	PLM-9002	A	ND	ND
1R-02771		N/A	5000 Highway 37 N	Property		Soil-Like	Surface soil	Field Sample	10/26/2000	PLM-9002	A	ND	ND
1R-02776		N/A	5000 Highway 37 N	Property		Soil-Like	Surface soil	Field Sample	11/6/2000	PLM-9002	A	ND	ND
1R-05332		N/A	5000 Highway 37 N	Property		Soil-Like	Mining waste	Field Sample	8/2/2001	PLM-9002	C	5	ND
1R-06021		N/A	5000 Highway 37 N	Property		Soil-Like	Other	Field Sample	7/13/2001	PLM-9002	A	ND	ND
1R-06022		N/A	5000 Highway 37 N	Property		Soil-Like	Other	Field Sample	7/13/2001	PLM-9002	A	ND	ND
1R-06023		N/A	5000 Highway 37 N	Property		Soil-Like	Other	Field Sample	7/13/2001	PLM-9002	A	ND	ND
1R-06029		N/A	5000 Highway 37 N	Property	yard soil	Soil-Like	Subsurface soil	Field Sample	10/18/2001	PLM-9002	A	ND	ND
1R-06030		N/A	5000 Highway 37 N	Property	hwy 37	Soil-Like	Surface soil	Field Sample	10/18/2001	PLM-9002	B	< 1	ND
1R-06035		N/A	5000 Highway 37 N	Property	Subgrade fill	Soil-Like	Fill	Field Sample	10/19/2001	PLM-9002	A	ND	ND

Criteria:

Sample ID	Parent ID	Scenario	Property Group (Location)	Sample Group	Location Description (Sub Location)	Media Type	Matrix	Category	Sample Date	PLM			
										Method	LA Bin	LA (%)	C (%)
1R-06037		N/A	5000 Highway 37 N	Property	subgrade fill	Soil-Like	Fill	Field Sample	10/19/2001	PLM-9002	A	ND	ND
1R-06038		N/A	5000 Highway 37 N	Property	30000 yd3 verification	Soil-Like	Fill	Field Sample	10/23/2001	PLM-9002	A	ND	ND
1R-06040		N/A	5000 Highway 37 N	Property	32500 verification	Soil-Like	Fill	Field Sample	10/23/2001	PLM-9002	A	ND	ND
1R-09946		N/A	5000 Highway 37 N	Property	re rig	Soil-Like	Fill	Field Sample	10/26/2001	PLM-9002	A	ND	ND
1R-09947		N/A	5000 Highway 37 N	Property	river bank 500-600	Soil-Like	Surface soil	Field Sample	10/31/2001	PLM-9002	A	ND	ND
1R-09948		N/A	5000 Highway 37 N	Property	river bank 600-700	Soil-Like	Surface soil	Field Sample	10/31/2001	PLM-9002	A	ND	ND
1R-09949		N/A	5000 Highway 37 N	Property	700-800	Soil-Like	Surface soil	Field Sample	10/31/2001	PLM-9002	A	ND	ND
1R-09950		N/A	5000 Highway 37 N	Property	river bank 8-900	Soil-Like	Subsurface soil	Field Sample	10/31/2001	PLM-9002	B	< 1	ND
1R-09951		N/A	5000 Highway 37 N	Property	noble structural 2	Soil-Like	Fill	Field Sample	10/31/2001	PLM-9002	A	ND	ND
1R-09952		N/A	5000 Highway 37 N	Property	River bank 900-1000	Soil-Like	Subsurface soil	Field Sample	11/1/2001	PLM-9002	A	ND	ND
1R-09953		N/A	5000 Highway 37 N	Property	noble structural pit #2	Soil-Like	Fill	Field Sample	11/1/2001	PLM-9002	A	ND	ND
1R-10421		N/A	5000 Highway 37 N	Property	other	Soil-Like	Surface soil	Field Sample	9/12/2001	PLM-9002	B	< 1	ND
1R-10422		N/A	5000 Highway 37 N	Property	other	Soil-Like	Surface soil	Field Sample	9/12/2001	PLM-9002	B	< 1	ND
1R-10423		N/A	5000 Highway 37 N	Property	soil	Soil-Like	Surface soil	Field Sample	9/12/2001	PLM-9002	B	< 1	ND
1R-10424		N/A	5000 Highway 37 N	Property	other	Soil-Like	Surface soil	Field Sample	9/12/2001	PLM-9002	A	ND	ND
1R-10425		N/A	5000 Highway 37 N	Property	other	Soil-Like	Surface soil	Field Sample	9/12/2001	PLM-9002	A	ND	ND
1R-10426		N/A	5000 Highway 37 N	Property	other	Soil-Like	Surface soil	Field Sample	9/12/2001	PLM-9002	B	< 1	ND
1R-10427		N/A	5000 Highway 37 N	Property	soil	Soil-Like	Surface soil	Field Sample	9/12/2001	PLM-9002	B	< 1	ND
1R-10428		N/A	5000 Highway 37 N	Property	soil	Soil-Like	Surface soil	Field Sample	9/12/2001	PLM-9002	B	< 1	ND
1R-10429		N/A	5000 Highway 37 N	Property	soil	Soil-Like	Surface soil	Field Sample	9/12/2001	PLM-9002	A	ND	ND
1R-10430		N/A	5000 Highway 37 N	Property	soil	Soil-Like	Surface soil	Field Sample	9/12/2001	PLM-9002	B	< 1	ND
1R-10431		N/A	5000 Highway 37 N	Property	soil	Soil-Like	Surface soil	Field Sample	9/12/2001	PLM-9002	A	ND	ND
1R-10432		N/A	5000 Highway 37 N	Property	soil	Soil-Like	Surface soil	Field Sample	9/12/2001	PLM-9002	A	ND	ND
1R-10433		N/A	5000 Highway 37 N	Property	soil	Soil-Like	Surface soil	Field Sample	9/12/2001	PLM-9002	A	ND	ND
1R-10434		N/A	5000 Highway 37 N	Property	soil	Soil-Like	Surface soil	Field Sample	9/12/2001	PLM-9002	B	< 1	ND
1R-10435		N/A	5000 Highway 37 N	Property	soil	Soil-Like	Surface soil	Field Sample	9/12/2001	PLM-9002	B	< 1	ND
1R-10534		N/A	5000 Highway 37 N	Property	removal area	Soil-Like	Surface soil	Field Sample	9/27/2001	PLM-9002	B	< 1	ND
1R-10540		N/A	5000 Highway 37 N	Property	Screen plant	Soil-Like	Surface soil	Field Sample	10/2/2001	PLM-9002	C	2	ND
1R-11281		N/A	5000 Highway 37 N	Property	screen plant	Soil-Like	Surface soil	Field Sample	10/2/2001	PLM-9002	B	< 1	ND
1R-11282		N/A	5000 Highway 37 N	Property	screen plant	Soil-Like	Surface soil	Field Sample	10/2/2001	PLM-9002	B	< 1	ND
1R-11283		N/A	5000 Highway 37 N	Property	screen plant	Soil-Like	Surface soil	Field Sample	10/2/2001	PLM-9002	C	2	ND

Criteria:

Sample ID	Parent ID	Scenario	Property Group (Location)	Sample Group	Location Description (Sub Location)	Media Type	Matrix	Category	Sample Date	PLM			
										Method	LA Bin	LA (%)	C (%)
1R-11284		N/A	5000 Highway 37 N	Property	screen plant	Soil-Like	Surface soil	Field Sample	10/2/2001	PLM-9002	B	< 1	ND
1R-11285		N/A	5000 Highway 37 N	Property	screen plant	Soil-Like	Surface soil	Field Sample	10/2/2001	PLM-9002	B	< 1	ND
1R-11286		N/A	5000 Highway 37 N	Property	Screen Plant	Soil-Like	Surface soil	Field Sample	10/2/2001	PLM-9002	B	< 1	ND
1R-11287		N/A	5000 Highway 37 N	Property	Screen Plant	Soil-Like	Surface soil	Field Sample	10/2/2001	PLM-9002	B	< 1	ND
1R-11288		N/A	5000 Highway 37 N	Property	screen plant	Soil-Like	Surface soil	Field Sample	10/3/2001	PLM-9002	B	< 1	ND
1R-11289		N/A	5000 Highway 37 N	Property	screen plant	Soil-Like	Surface soil	Field Sample	10/3/2001	PLM-9002	C	2	ND
1R-11299		N/A	5000 Highway 37 N	Property	structural fill	Soil-Like	Fill	Field Sample	10/18/2001	PLM-9002	A	ND	ND
1R-11300		N/A	5000 Highway 37 N	Property	nixon pit	Soil-Like	Fill	Field Sample	10/26/2001	PLM-9002	A	ND	ND
1R-11301		N/A	5000 Highway 37 N	Property	Rt 37 row	Soil-Like	Subsurface soil	Field Sample	10/20/2001	PLM-9002	A	ND	ND
1R-11304		N/A	5000 Highway 37 N	Property	riverbank	Soil-Like	Subsurface soil	Field Sample	10/20/2001	PLM-9002	A	ND	ND
1R-11306		N/A	5000 Highway 37 N	Property	noble pit 2 structural re rig	Soil-Like	Fill	Field Sample	11/2/2001	PLM-9002	A	ND	ND
1R-11561		N/A	5000 Highway 37 N	Property	Ag. fill	Soil-Like	Other	Field Sample	10/5/2001	PLM-9002	A	ND	ND
1R-11562		N/A	5000 Highway 37 N	Property	Ag. fill	Soil-Like	Other	Field Sample	10/5/2001	PLM-9002	A	ND	ND
1R-11563		N/A	5000 Highway 37 N	Property	Ag. fill	Soil-Like	Other	Field Sample	10/5/2001	PLM-9002	A	ND	ND
1R-11564		N/A	5000 Highway 37 N	Property	Ag. fill	Soil-Like	Other	Field Sample	10/5/2001	PLM-9002	A	ND	ND
1R-11566		N/A	5000 Highway 37 N	Property	Ag. fill	Soil-Like	Other	Field Sample	10/5/2001	PLM-9002	A	ND	ND
1R-11567		N/A	5000 Highway 37 N	Property	Ag. fill	Soil-Like	Other	Field Sample	10/5/2001	PLM-9002	A	ND	ND
1R-11568		N/A	5000 Highway 37 N	Property	Ag. fill	Soil-Like	Other	Field Sample	10/5/2001	PLM-9002	A	ND	ND
1R-11569		N/A	5000 Highway 37 N	Property	Ag. fill	Soil-Like	Other	Field Sample	10/5/2001	PLM-9002	A	ND	ND
1R-11570		N/A	5000 Highway 37 N	Property	Ag. fill	Soil-Like	Fill	Field Sample	10/9/2001	PLM-9002	A	ND	ND
1R-11571		N/A	5000 Highway 37 N	Property	Ag. fill	Soil-Like	Fill	Field Sample	10/9/2001	PLM-9002	B	< 1	ND
1R-11572		N/A	5000 Highway 37 N	Property	Ag. fill	Soil-Like	Fill	Field Sample	10/10/2001	PLM-9002	B	< 1	ND
1R-12941		N/A	5000 Highway 37 N	Property	Ag. fill	Soil-Like	Fill	Field Sample	10/29/2001	PLM-9002	A	ND	ND
1R-12942		N/A	5000 Highway 37 N	Property	re-rig	Soil-Like	Fill	Field Sample	10/30/2001	PLM-9002	A	ND	ND
1R-13441		N/A	5000 Highway 37 N	Property	re rig	Soil-Like	Fill	Field Sample	11/5/2001	PLM-9002	A	ND	ND
1R-13442		N/A	5000 Highway 37 N	Property	re rig	Soil-Like	Fill	Field Sample	11/5/2001	PLM-9002	A	ND	ND
1R-13452		N/A	5000 Highway 37 N	Property	re-rig dam	Soil-Like	Fill	Field Sample	11/7/2001	PLM-9002	A	ND	ND
1R-13459		N/A	5000 Highway 37 N	Property	birk pit (plum creek)	Soil-Like	Fill	Field Sample	11/8/2001	PLM-9002	A	ND	ND
1R-13461		N/A	5000 Highway 37 N	Property	birk pit (plum creek)	Soil-Like	Driveway	Field Sample	11/9/2001	PLM-9002	A	ND	ND
1R-13462		N/A	5000 Highway 37 N	Property	fill pit (nixon)	Soil-Like	Fill	Field Sample	11/10/2001	PLM-9002	A	ND	ND
1R-13463		N/A	5000 Highway 37 N	Property	Plum Creek	Soil-Like	Fill	Field Sample	11/13/2001	PLM-9002	A	ND	ND
1R-13464		N/A	5000 Highway 37 N	Property	Ag. fill	Soil-Like	Fill	Field Sample	11/14/2001	PLM-9002	A	ND	ND
1R-13465		N/A	5000 Highway 37 N	Property	Ag. fill	Soil-Like	Fill	Field Sample	11/16/2001	PLM-9002	A	ND	ND
1R-13466		N/A	5000 Highway 37 N	Property	Ag. fill	Soil-Like	Fill	Field Sample	11/16/2001	PLM-9002	A	ND	ND
1R-13467		N/A	5000 Highway 37 N	Property	Ag. fill	Soil-Like	Fill	Field Sample	11/19/2001	PLM-9002	A	ND	ND
1R-13468		N/A	5000 Highway 37 N	Property	structural fill	Soil-Like	Fill	Field Sample	11/19/2001	PLM-9002	A	ND	ND
1R-13469		N/A	5000 Highway 37 N	Property		Soil-Like	Fill	Field Sample	11/27/2001	PLM-9002	A	ND	ND
1R-13471		N/A	5000 Highway 37 N	Property		Soil-Like	Fill	Field Sample	11/29/2001	PLM-9002	A	ND	ND
1R-14861		N/A	5000 Highway 37 N	Property	N & S strip 20 ft inside perimeter fence	Soil-Like	Surface soil	Field Sample	8/26/2002	PLM-9002	A	ND	ND
1R-14862		N/A	5000 Highway 37 N	Property	E & W side (strip) 20 ft inside perimeter fence	Soil-Like	Surface soil	Field Sample	8/26/2002	PLM-9002	A	ND	ND
1R-14863		N/A	5000 Highway 37 N	Property	N &S 50x20 inside perimeter fence	Soil-Like	Surface soil	Field Sample	8/27/2002	PLM-9002	A	ND	ND
1R-14864		N/A	5000 Highway 37 N	Property	W&E 50x20 Inside perimeter fence	Soil-Like	Surface soil	Field Sample	8/27/2002	PLM-9002	A	ND	ND

Criteria:

Sample ID	Parent ID	Scenario	Property Group (Location)	Sample Group	Location Description (Sub Location)	Media Type	Matrix	Category	Sample Date	PLM			
										Method	LA Bin	LA (%)	C (%)
1R-14865		N/A	5000 Highway 37 N	Property	N&S 75x10 Inside perimeter fence	Soil-Like	Surface soil	Field Sample	8/27/2002	PLM-9002	A	ND	ND
1R-14866		N/A	5000 Highway 37 N	Property	N-S strip 50'x40', start N corner 100' south	Soil-Like	Surface soil	Field Sample	8/28/2002	PLM-9002	C	1	ND
1R-14867		N/A	5000 Highway 37 N	Property	N-S strip, 50'x40' start N corner 100' to south	Soil-Like	Surface soil	Field Sample	8/28/2002	PLM-9002	A	ND	ND
1R-14868		N/A	5000 Highway 37 N	Property	N-S strip, 50'x40', start N corner 100' to south	Soil-Like	Surface soil	Field Sample	8/28/2002	PLM-9002	A	ND	ND
1R-14869		N/A	5000 Highway 37 N	Property	Screening plant onl staging area	Soil-Like	Surface soil	Field Sample	9/5/2002	PLM-9002	A	ND	ND
1R-14870		N/A	5000 Highway 37 N	Property	See comments	Soil-Like	Surface soil	Field Sample	9/5/2002	PLM-9002	A	ND	ND
1R-14871		N/A	5000 Highway 37 N	Property	Screening plant, old decon area	Soil-Like	Surface soil	Field Sample	9/6/2002	PLM-9002	A	ND	ND
1R-14872		N/A	5000 Highway 37 N	Property	Screening plant, old decon area	Soil-Like	Surface soil	Field Sample	9/6/2002	PLM-9002	A	ND	ND
1R-14873		N/A	5000 Highway 37 N	Property	Screening plant, old decon area	Soil-Like	Surface soil	Field Sample	9/6/2002	PLM-9002	A	ND	ND
1R-14875		N/A	5000 Highway 37 N	Property	N side R.C. 20' S of zone entrance top of bank	Soil-Like	Surface soil	Field Sample	10/24/2002	PLM-9002	A	ND	ND
1R-14876		N/A	5000 Highway 37 N	Property	N side rains creek 150 S of zone entrance top of	Soil-Like	Surface soil	Field Sample	10/24/2002	PLM-9002	A	ND	ND
1R-14877		N/A	5000 Highway 37 N	Property	20' from Decon Pad S. top of bank	Soil-Like	Surface soil	Field Sample	10/24/2002	PLM-9002	A	ND	ND
1R-14878		N/A	5000 Highway 37 N	Property	100' from Decon Pad S in mid slope	Soil-Like	Surface soil	Field Sample	10/24/2002	PLM-9002	A	ND	ND
1R-14879		N/A	5000 Highway 37 N	Property	200' from Decan Pad S top of bank	Soil-Like	Surface soil	Field Sample	10/24/2002	PLM-9002	A	ND	ND
1R-15161		N/A	5000 Highway 37 N	Property	Property	Soil-Like	Surface soil	Field Sample	9/7/2002	PLM-9002	A	ND	ND
1R-15162		N/A	5000 Highway 37 N	Property	Property	Soil-Like	Surface soil	Field Sample	9/7/2002	PLM-9002	A	ND	ND
1R-15163		N/A	5000 Highway 37 N	Property	By tree, South of creek	Soil-Like	Surface soil	Field Sample	10/4/2002	PLM-9002	B	< 1	ND
1R-15164		N/A	5000 Highway 37 N	Property	South of creek; Strip	Soil-Like	Surface soil	Field Sample	10/4/2002	PLM-9002	B	< 1	ND
1R-15165		N/A	5000 Highway 37 N	Property	1st 100 ft. back; N. side	Soil-Like	Surface soil	Field Sample	10/4/2002	PLM-9002	A	ND	ND
1R-15166		N/A	5000 Highway 37 N	Property	2nd 100 ft.; N. side	Soil-Like	Surface soil	Field Sample	10/4/2002	PLM-9002	A	ND	ND
1R-15167		N/A	5000 Highway 37 N	Property	North of creek	Soil-Like	Surface soil	Field Sample	10/4/2002	PLM-9002	A	ND	ND
1R-20021		N/A	5000 Highway 37 N	Well Drilling Yard	Pad used for well drilling constructed of stone	Soil-Like	Surface soil	Field Sample	5/5/2003	PLM-9002	A	ND	ND
1R-22701-B		N/A	5000 Highway 37 N	Property	Hwy 37 right of way between 270' & 170' north from	Soil-Like	Surface soil	Field Sample	9/3/2003	PLM-9002	B2	< 1	ND
1R-22702-B		N/A	5000 Highway 37 N	Property	Hwy 37 right of way between 170' & 70' north from	Soil-Like	Surface soil	Field Sample	9/3/2003	PLM-9002	B2	< 1	ND

Sample ID	Parent ID	Scenario	Property Group (Location)	Sample Group	Location Description (Sub Location)	Media Type	Matrix	Category	Sample Date	PLM			
										Method	LA Bin	LA (%)	C (%)
1R-22703-B		N/A	5000 Highway 37 N	Property	Hwy 37 right of way between 70' & 0' north from	Soil-Like	Surface soil	Field Sample	9/3/2003	PLM-9002	A	ND	ND
1R-22704-B		N/A	5000 Highway 37 N	Property	Hwy 37 right of way between 0' & 100' south from	Soil-Like	Surface soil	Field Sample	9/3/2003	PLM-9002	A	ND	ND
1R-22705-B		N/A	5000 Highway 37 N	Property	Hwy 37 right of way between 100' & 200' south from	Soil-Like	Surface soil	Field Sample	9/3/2003	PLM-9002	A	ND	ND
1R-22706-B		N/A	5000 Highway 37 N	Property	Hwy 37 right of way between 200' & 290' south from	Soil-Like	Surface soil	Field Sample	9/3/2003	PLM-9002	A	ND	ND
1R-22707-B		N/A	5000 Highway 37 N	Property	Hwy 37 right of way collected between 0' & 100'	Soil-Like	Surface soil	Field Sample	9/3/2003	PLM-9002	A	ND	ND
1R-22708-B		N/A	5000 Highway 37 N	Property	Hwy 37 right of way collected between 100' & 200'	Soil-Like	Surface soil	Field Sample	9/3/2003	PLM-9002	A	ND	ND
1R-22709-B		N/A	5000 Highway 37 N	Property	Hwy 37 right of way collected between 200' & 300'	Soil-Like	Surface soil	Field Sample	9/3/2003	PLM-9002	A	ND	ND
1R-22710-B		N/A	5000 Highway 37 N	Property	Hwy 37 right of way collected between 300' & 350'	Soil-Like	Surface soil	Field Sample	9/3/2003	PLM-9002	A	ND	ND
1R-22711-B	1R-22710	N/A	5000 Highway 37 N	Property	Hwy 37 right of way collected between 300' & 350'	Soil-Like	Surface soil	Field Duplicate	9/3/2003	PLM-9002	A	ND	ND
1R-26034-B		N/A	5000 Highway 37 N	Property	See dwg D-1	Soil-Like	Surface soil	Field Sample	8/10/2004	PLM-9002	C	3	ND
1R-26035-B		N/A	5000 Highway 37 N	Property	See dwg D-1	Soil-Like	Surface soil	Field Sample	8/10/2004	PLM-9002	B2	< 1	ND
1R-26036-B		N/A	5000 Highway 37 N	Property	See dwg D-1	Soil-Like	Surface soil	Field Sample	8/10/2004	PLM-9002	B2	< 1	ND
1R-26037-B		N/A	5000 Highway 37 N	Property	See DWG D-1	Soil-Like	Surface soil	Field Sample	8/11/2004	PLM-9002	B2	< 1	ND
1R-26038-B		N/A	5000 Highway 37 N	Property	See DWG D-1	Soil-Like	Surface soil	Field Sample	8/11/2004	PLM-9002	B2	< 1	ND
1R-26039-B		N/A	5000 Highway 37 N	Property	See DWG D-1	Soil-Like	Surface soil	Field Sample	8/11/2004	PLM-9002	A	ND	ND
1R-26127-B		N/A	5000 Highway 37 N	Property	See DWG D-1	Soil-Like	Surface soil	Field Sample	8/11/2004	PLM-9002	A	ND	ND
1R-26138-B		N/A	5000 Highway 37 N	Property	See DWG D-1; Removal area B	Soil-Like	Surface soil	Field Sample	8/12/2004	PLM-9002	A	ND	ND
1R-26139-B		N/A	5000 Highway 37 N	Property	See DWG D-1; Removal Area B	Soil-Like	Surface soil	Field Sample	8/11/2004	PLM-9002	A	ND	ND
B-00001		N/A	5000 Highway 37 N	Railroad Loading Station	Soil	Soil-Like	Surface soil	Field Sample	12/9/1999	PLM-9002	C	2	ND
B-00002		N/A	5000 Highway 37 N	Railroad Loading Station	Soil	Soil-Like	Surface soil	Field Sample	12/9/1999	PLM-9002	C	1	ND
B-00003		N/A	5000 Highway 37 N	Railroad Loading Station	Soil	Soil-Like	Surface soil	Field Sample	12/9/1999	PLM-9002	B	< 1	ND
B-00004		N/A	5000 Highway 37 N	Railroad Loading Station	Soil	Soil-Like	Surface soil	Field Sample	12/9/1999	PLM-9002	C	2	ND

Sample ID	Parent ID	Scenario	Property Group (Location)	Sample Group	Location Description (Sub Location)	Media Type	Matrix	Category	Sample Date	PLM			
										Method	LA Bin	LA (%)	C (%)
B-00005		N/A	5000 Highway 37 N	Railroad Loading Station	Soil	Soil-Like	Surface soil	Field Sample	12/9/1999	PLM-9002	C	4	ND
B-00006		N/A	5000 Highway 37 N	Railroad Loading Station	Soil	Soil-Like	Surface soil	Field Sample	12/9/1999	PLM-9002	C	2	ND
B-00007		N/A	5000 Highway 37 N	Railroad Loading Station	Soil	Soil-Like	Surface soil	Field Sample	12/9/1999	PLM-9002	C	2	ND
B-00008		N/A	5000 Highway 37 N	Railroad Loading Station	Soil	Soil-Like	Surface soil	Field Sample	12/9/1999	PLM-9002	B	< 1	ND
B-00009		N/A	5000 Highway 37 N	Railroad Loading Station	Soil	Soil-Like	Surface soil	Field Sample	12/9/1999	PLM-9002	B	< 1	ND
B-00010		N/A	5000 Highway 37 N	Railroad Loading Station	Soil	Soil-Like	Surface soil	Field Sample	12/9/1999	PLM-9002	C	1	ND
B-00011		N/A	5000 Highway 37 N	Railroad Loading Station	Soil	Soil-Like	Surface soil	Field Sample	12/9/1999	PLM-9002	B	< 1	ND
B-00012		N/A	5000 Highway 37 N	Railroad Loading Station	Soil	Soil-Like	Fill	Field Sample	12/9/1999	PLM-9002	C	2	ND
B-00013		N/A	5000 Highway 37 N	Railroad Loading Station	Soil	Soil-Like	Fill	Field Sample	12/9/1999	PLM-9002	C	1	ND
B-00014		N/A	5000 Highway 37 N	Railroad Loading Station	Soil	Soil-Like	Soil	Field Sample	12/9/1999	PLM-9002	B	< 1	ND
B-00015		N/A	5000 Highway 37 N	Railroad Loading Station	Soil	Soil-Like	Soil	Field Sample	12/9/1999	PLM-9002	B	< 1	ND
B-00016		N/A	5000 Highway 37 N	Railroad Loading Station	Soil	Soil-Like	Soil	Field Sample	12/9/1999	PLM-9002	B	< 1	ND
B-00017		N/A	5000 Highway 37 N	Railroad Loading Station	Soil	Soil-Like	Soil	Field Sample	12/9/1999	PLM-9002	B	< 1	ND
B-00018		N/A	5000 Highway 37 N	Railroad Loading Station	Soil	Soil-Like	Surface soil	Field Sample	12/9/1999	PLM-9002	C	1	ND
B-00019		N/A	5000 Highway 37 N	Railroad Loading Station	Soil	Soil-Like	Surface soil	Field Sample	12/9/1999	PLM-9002	A	ND	ND
B-00020		N/A	5000 Highway 37 N	Railroad Loading Station	Soil	Soil-Like	Surface soil	Field Sample	12/9/1999	PLM-9002	B	< 1	ND
B-00021		N/A	5000 Highway 37 N	Railroad Loading Station	Soil	Soil-Like	Surface soil	Field Sample	12/9/1999	PLM-9002	A	ND	ND
B-00022		N/A	5000 Highway 37 N	Railroad Loading Station	Soil	Soil-Like	Surface soil	Field Sample	12/9/1999	PLM-9002	B	< 1	ND
B-00023		N/A	5000 Highway 37 N	Railroad Loading Station	Soil	Soil-Like	Surface soil	Field Sample	12/9/1999	PLM-9002	C	2	ND

Sample ID	Parent ID	Scenario	Property Group (Location)	Sample Group	Location Description (Sub Location)	Media Type	Matrix	Category	Sample Date	PLM			
										Method	LA Bin	LA (%)	C (%)
B-00024		N/A	5000 Highway 37 N	Railroad Loading Station	Soil	Soil-Like	Surface soil	Field Sample	12/9/1999	PLM-9002	C	2	ND
B-00025		N/A	5000 Highway 37 N	Railroad Loading Station	Soil	Soil-Like	Surface soil	Field Sample	12/9/1999	PLM-9002	B	< 1	ND
B-00026		N/A	5000 Highway 37 N	Railroad Loading Station	Soil	Soil-Like	Surface soil	Field Sample	12/9/1999	PLM-9002	C	1	ND
B-00027		N/A	5000 Highway 37 N	Railroad Loading Station	Soil	Soil-Like	Surface soil	Field Sample	12/9/1999	PLM-9002	B	< 1	ND
B-00028		N/A	5000 Highway 37 N	Railroad Loading Station	Soil	Soil-Like	Surface soil	Field Sample	12/9/1999	PLM-9002	C	2	ND
B-00029		N/A	5000 Highway 37 N	Railroad Loading Station	Soil	Soil-Like	Surface soil	Field Sample	12/9/1999	PLM-9002	B	< 1	ND
B-00030		N/A	5000 Highway 37 N	Railroad Loading Station	Soil	Soil-Like	Surface soil	Field Sample	12/9/1999	PLM-9002	C	2	ND
B-00031		N/A	5000 Highway 37 N	Railroad Loading Station	Soil	Soil-Like	Surface soil	Field Sample	12/9/1999	PLM-9002	B	< 1	ND
B-00032		N/A	5000 Highway 37 N	Railroad Loading Station	Soil	Soil-Like	Surface soil	Field Sample	12/9/1999	PLM-9002	B	< 1	ND
B-00033		N/A	5000 Highway 37 N	Railroad Loading Station	Soil	Soil-Like	Surface soil	Field Sample	12/9/1999	PLM-9002	B	< 1	ND
B-00034		N/A	5000 Highway 37 N	Railroad Loading Station	Soil	Soil-Like	Surface soil	Field Sample	12/9/1999	PLM-9002	B	< 1	ND
B-00035		N/A	5000 Highway 37 N	Railroad Loading Station	Soil	Soil-Like	Surface soil	Field Sample	12/9/1999	PLM-9002	B	< 1	ND
B-00036		N/A	5000 Highway 37 N	Railroad Loading Station	Soil	Soil-Like	Surface soil	Field Sample	12/10/1999	PLM-9002	B	< 1	ND
B-00037		N/A	5000 Highway 37 N	Railroad Loading Station	Soil	Soil-Like	Surface soil	Field Sample	12/10/1999	PLM-9002	B	< 1	ND
B-00038		N/A	5000 Highway 37 N	Railroad Loading Station	Soil	Soil-Like	Surface soil	Field Sample	12/10/1999	PLM-9002	B	< 1	ND
B-00039		N/A	5000 Highway 37 N	Railroad Loading Station	Soil	Soil-Like	Surface soil	Field Sample	12/10/1999	PLM-9002	C	1	ND
B-00040		N/A	5000 Highway 37 N	Railroad Loading Station	Soil	Soil-Like	Surface soil	Field Sample	12/10/1999	PLM-9002	B	< 1	ND
B-00041		N/A	5000 Highway 37 N	Railroad Loading Station	Soil	Soil-Like	Surface soil	Field Sample	12/10/1999	PLM-9002	B	< 1	ND
B-00042		N/A	5000 Highway 37 N	Railroad Loading Station	Soil	Soil-Like	Surface soil	Field Sample	12/10/1999	PLM-9002	B	< 1	ND

Criteria:

Sample ID	Parent ID	Scenario	Property Group (Location)	Sample Group	Location Description (Sub Location)	Media Type	Matrix	Category	Sample Date	PLM Method	PLM LA Bin	PLM LA (%)	PLM C (%)
B-00043		N/A	5000 Highway 37 N	Railroad Loading Station	Soil	Soil-Like	Surface soil	Field Sample	12/10/1999	PLM-9002	B	< 1	ND
B-00044		N/A	5000 Highway 37 N	Railroad Loading Station	Soil	Soil-Like	Surface soil	Field Sample	12/10/1999	PLM-9002	C	1	ND
B-00045		N/A	5000 Highway 37 N	Railroad Loading Station	Soil	Soil-Like	Surface soil	Field Sample	12/10/1999	PLM-9002	C	1	ND
B-00046		N/A	5000 Highway 37 N	Railroad Loading Station	Soil	Soil-Like	Surface soil	Field Sample	12/10/1999	PLM-9002	A	ND	ND
B-00047		N/A	5000 Highway 37 N	Railroad Loading Station	Soil	Soil-Like	Surface soil	Field Sample	12/10/1999	PLM-9002	C	2	ND
B-00048		N/A	5000 Highway 37 N	Railroad Loading Station	Soil	Soil-Like	Surface soil	Field Sample	12/10/1999	PLM-9002	A	ND	ND
B-00049		N/A	5000 Highway 37 N	Railroad Loading Station	Soil	Soil-Like	Surface soil	Field Sample	12/10/1999	PLM-9002	B	< 1	ND
B-00050		N/A	5000 Highway 37 N	Railroad Loading Station	Soil	Soil-Like	Surface soil	Field Sample	12/10/1999	PLM-9002	B	< 1	ND
B-00051		N/A	5000 Highway 37 N	Railroad Loading Station	Soil	Soil-Like	Surface soil	Field Sample	12/10/1999	PLM-9002	B	< 1	ND
B-00052		N/A	5000 Highway 37 N	Railroad Loading Station	Soil	Soil-Like	Surface soil	Field Sample	12/10/1999	PLM-9002	B	< 1	ND
B-00053		N/A	5000 Highway 37 N	Railroad Loading Station	Soil	Soil-Like	Surface soil	Field Sample	12/10/1999	PLM-9002	C	2	ND
B-00054		N/A	5000 Highway 37 N	Railroad Loading Station	Soil	Soil-Like	Surface soil	Field Sample	12/10/1999	PLM-9002	C	3	ND
B-00055		N/A	5000 Highway 37 N	Railroad Loading Station	Soil	Soil-Like	Surface soil	Field Sample	12/10/1999	PLM-9002	C	4	ND
B-00056		N/A	5000 Highway 37 N	Railroad Loading Station	Soil	Soil-Like	Surface soil	Field Sample	12/10/1999	PLM-9002	C	1	ND
B-00057		N/A	5000 Highway 37 N	Railroad Loading Station	Soil	Soil-Like	Surface soil	Field Sample	12/10/1999	PLM-9002	B	< 1	ND
B-00058		N/A	5000 Highway 37 N	Railroad Loading Station	Soil	Soil-Like	Surface soil	Field Sample	12/10/1999	PLM-9002	A	ND	ND
B-00059		N/A	5000 Highway 37 N	Railroad Loading Station	Soil	Soil-Like	Surface soil	Field Sample	12/10/1999	PLM-9002	B	< 1	ND
B-00060		N/A	5000 Highway 37 N	Railroad Loading Station	Soil	Soil-Like	Surface soil	Field Sample	12/10/1999	PLM-9002	B	< 1	ND
B-00061		N/A	5000 Highway 37 N	Railroad Loading Station	Soil	Soil-Like	Surface soil	Field Sample	12/10/1999	PLM-9002	B	< 1	ND

Sample ID	Parent ID	Scenario	Property Group (Location)	Sample Group	Location Description (Sub Location)	Media Type	Matrix	Category	Sample Date	PLM			
										Method	LA Bin	LA (%)	C (%)
B-00062		N/A	5000 Highway 37 N	Railroad Loading Station	Soil	Soil-Like	Surface soil	Field Sample	12/10/1999	PLM-9002	B	< 1	ND
B-00063		N/A	5000 Highway 37 N	Railroad Loading Station	Soil	Soil-Like	Surface soil	Field Sample	12/10/1999	PLM-9002	A	ND	ND
B-00064		N/A	5000 Highway 37 N	Railroad Loading Station	Soil	Soil-Like	Surface soil	Field Sample	12/10/1999	PLM-9002	B	< 1	ND
B-00065		N/A	5000 Highway 37 N	Railroad Loading Station	Soil	Soil-Like	Surface soil	Field Sample	12/10/1999	PLM-9002	A	ND	ND
B-00066		N/A	5000 Highway 37 N	Railroad Loading Station	Soil	Soil-Like	Surface soil	Field Sample	12/10/1999	PLM-9002	B	< 1	ND
B-00067		N/A	5000 Highway 37 N	Railroad Loading Station	Soil	Soil-Like	Surface soil	Field Sample	12/10/1999	PLM-9002	C	1	ND
B-00068		N/A	5000 Highway 37 N	Railroad Loading Station	Soil	Soil-Like	Surface soil	Field Sample	12/10/1999	PLM-9002	A	ND	ND
B-00069		N/A	5000 Highway 37 N	Railroad Loading Station	Soil	Soil-Like	Surface soil	Field Sample	12/10/1999	PLM-9002	A	ND	ND
B-00070		N/A	5000 Highway 37 N	Railroad Loading Station	Soil	Soil-Like	Surface soil	Field Sample	12/10/1999	PLM-9002	A	ND	ND
B-00071		N/A	5000 Highway 37 N	Railroad Loading Station	Soil	Soil-Like	Surface soil	Field Sample	12/10/1999	PLM-9002	A	ND	ND
B-00072		N/A	5000 Highway 37 N	Railroad Loading Station	Soil	Soil-Like	Surface soil	Field Sample	12/10/1999	PLM-9002	A	ND	ND
B-00073		N/A	5000 Highway 37 N	Railroad Loading Station	Soil	Soil-Like	Surface soil	Field Sample	12/10/1999	PLM-9002	A	ND	ND
B-00074		N/A	5000 Highway 37 N	Railroad Loading Station	Soil	Soil-Like	Surface soil	Field Sample	12/10/1999	PLM-9002	A	ND	ND
B-00075		N/A	5000 Highway 37 N	Railroad Loading Station	Soil	Soil-Like	Surface soil	Field Sample	12/10/1999	PLM-9002	B	< 1	ND
B-00076		N/A	5000 Highway 37 N	Railroad Loading Station	Soil	Soil-Like	Surface soil	Field Sample	12/10/1999	PLM-9002	B	< 1	ND
B-00077		N/A	5000 Highway 37 N	Railroad Loading Station	Soil	Soil-Like	Surface soil	Field Sample	12/10/1999	PLM-9002	B	< 1	ND
B-00078		N/A	5000 Highway 37 N	Railroad Loading Station	Soil	Soil-Like	Surface soil	Field Sample	12/10/1999	PLM-9002	C	1	ND
B-00079		N/A	5000 Highway 37 N	Railroad Loading Station	Soil	Soil-Like	Surface soil	Field Sample	12/10/1999	PLM-9002	B	< 1	ND
B-00080		N/A	5000 Highway 37 N	Railroad Loading Station	Soil	Soil-Like	Surface soil	Field Sample	12/10/1999	PLM-9002	A	ND	ND

Sample ID	Parent ID	Scenario	Property Group (Location)	Sample Group	Location Description (Sub Location)	Media Type	Matrix	Category	Sample Date	PLM			
										Method	LA Bin	LA (%)	C (%)
B-00081		N/A	5000 Highway 37 N	Railroad Loading Station	Soil	Soil-Like	Surface soil	Field Sample	12/10/1999	PLM-9002	C	1	ND
B-00082		N/A	5000 Highway 37 N	Railroad Loading Station	Soil	Soil-Like	Surface soil	Field Sample	12/10/1999	PLM-9002	B	< 1	ND
B-00083		N/A	5000 Highway 37 N	Railroad Loading Station	Soil	Soil-Like	Surface soil	Field Sample	12/10/1999	PLM-9002	A	ND	ND
B-00084		N/A	5000 Highway 37 N	Railroad Loading Station	Soil	Soil-Like	Surface soil	Field Sample	12/10/1999	PLM-9002	A	ND	ND
B-00085		N/A	5000 Highway 37 N	Railroad Loading Station	Soil	Soil-Like	Surface soil	Field Sample	12/10/1999	PLM-9002	C	2	ND
B-00086	B-00002	N/A	5000 Highway 37 N	Railroad Loading Station	Soil	Soil-Like	Surface soil	Field Split	12/9/1999	PLM-9002	B	< 1	ND
B-00087	B-00057	N/A	5000 Highway 37 N	Railroad Loading Station	Soil	Soil-Like	Surface soil	Field Split	12/10/1999	PLM-9002	B	< 1	ND
B-00088	B-00038	N/A	5000 Highway 37 N	Railroad Loading Station	Soil	Soil-Like	Surface soil	Field Split	2/23/2000	PLM-9002	B	< 1	ND
B-00089	B-00054	N/A	5000 Highway 37 N	Railroad Loading Station	Soil	Soil-Like	Surface soil	Field Split	12/10/1999	PLM-9002	C	2	ND
B-00090	B-00031	N/A	5000 Highway 37 N	Railroad Loading Station	Soil	Soil-Like	Surface soil	Field Split	12/9/1999	PLM-9002	C	2	ND
B-00091	B-00073	N/A	5000 Highway 37 N	Railroad Loading Station	Soil	Soil-Like	Surface soil	Field Split	12/10/1999	PLM-9002	A	ND	ND
B-00092	B-00036	N/A	5000 Highway 37 N	Railroad Loading Station	Soil	Soil-Like	Surface soil	Field Split	2/23/2000	PLM-9002	B	< 1	ND
B-00093	B-00062	N/A	5000 Highway 37 N	Railroad Loading Station	Soil	Soil-Like	Surface soil	Field Split	12/10/1999	PLM-9002	A	ND	ND
B-00094	B-00053	N/A	5000 Highway 37 N	Railroad Loading Station	Soil	Soil-Like	Soil	Field Split		PLM-9002	C	4	ND
CS-11354-C	CS-12090	N/A	5000 Highway 37 N	Property	Grid M	Soil-Like	Surface soil	Prep Duplicate	5/17/2003	PLM-Grav	A	ND	ND
CS-11354-FG	CS-12090	N/A	5000 Highway 37 N	Property	Grid M	Soil-Like	Surface soil	Prep Duplicate	5/17/2003	PLM-VE	B1	TR	ND
CS-12077-C		N/A	5000 Highway 37 N	Property	Grid A	Soil-Like	Surface soil	Field Sample	5/17/2003	PLM-Grav	A	ND	ND
CS-12077-FG		N/A	5000 Highway 37 N	Property	Grid A	Soil-Like	Surface soil	Field Sample	5/17/2003	PLM-VE	B1	TR	ND
CS-12078-C		N/A	5000 Highway 37 N	Property	Grid B	Soil-Like	Surface soil	Field Sample	5/17/2003	PLM-Grav	A	ND	ND
CS-12078-FG		N/A	5000 Highway 37 N	Property	Grid B	Soil-Like	Surface soil	Field Sample	5/17/2003	PLM-VE	B1	TR	ND
CS-12079-C		N/A	5000 Highway 37 N	Property	Grid C	Soil-Like	Surface soil	Field Sample	5/17/2003	PLM-Grav	B1	0.001	ND
CS-12079-FG		N/A	5000 Highway 37 N	Property	Grid C	Soil-Like	Surface soil	Field Sample	5/17/2003	PLM-VE	B1	TR	ND

Criteria:

Sample ID	Parent ID	Scenario	Property Group (Location)	Sample Group	Location Description (Sub Location)	Media Type	Matrix	Category	Sample Date	PLM			
										Method	LA Bin	LA (%)	C (%)
CS-12080-C		N/A	5000 Highway 37 N	Property	Grid D	Soil-Like	Surface soil	Field Sample	5/17/2003	PLM-Grav	A	ND	ND
CS-12080-FG		N/A	5000 Highway 37 N	Property	Grid D	Soil-Like	Surface soil	Field Sample	5/17/2003	PLM-VE	B1	TR	ND
CS-12081-C		N/A	5000 Highway 37 N	Property	Grid E	Soil-Like	Surface soil	Field Sample	5/17/2003	PLM-Grav	A	ND	ND
CS-12081-FG		N/A	5000 Highway 37 N	Property	Grid E	Soil-Like	Surface soil	Field Sample	5/17/2003	PLM-VE	B1	TR	ND
CS-12082-C		N/A	5000 Highway 37 N	Property	Grid F	Soil-Like	Surface soil	Field Sample	5/17/2003	PLM-Grav	A	ND	ND
CS-12082-FG		N/A	5000 Highway 37 N	Property	Grid F	Soil-Like	Surface soil	Field Sample	5/17/2003	PLM-VE	B1	TR	ND
CS-12083-C		N/A	5000 Highway 37 N	Property	Grid G	Soil-Like	Surface soil	Field Sample	5/17/2003	PLM-Grav	A	ND	ND
CS-12083-FG		N/A	5000 Highway 37 N	Property	Grid G	Soil-Like	Surface soil	Field Sample	5/17/2003	PLM-VE	B1	TR	ND
CS-12083-FG		N/A	5000 Highway 37 N	Property	Grid G	Soil-Like	Surface soil	Field Sample	5/17/2003	PLM-VE	B2	< 1	ND
CS-12084-C	cs-12083	N/A	5000 Highway 37 N	Property	Grid G	Soil-Like	Surface soil	Field Duplicate	5/17/2003	PLM-Grav	B1	0.001	ND
CS-12084-FG	cs-12083	N/A	5000 Highway 37 N	Property	Grid G	Soil-Like	Surface soil	Field Duplicate	5/17/2003	PLM-VE	B2	< 1	ND
CS-12085-C		N/A	5000 Highway 37 N	Property	Grid H	Soil-Like	Surface soil	Field Sample	5/17/2003	PLM-Grav	A	ND	ND
CS-12085-FG		N/A	5000 Highway 37 N	Property	Grid H	Soil-Like	Surface soil	Field Sample	5/17/2003	PLM-VE	B1	TR	ND
CS-12086-C		N/A	5000 Highway 37 N	Property	Grid I	Soil-Like	Surface soil	Field Sample	5/17/2003	PLM-Grav	A	ND	ND
CS-12086-FG		N/A	5000 Highway 37 N	Property	Grid I	Soil-Like	Surface soil	Field Sample	5/17/2003	PLM-VE	B1	TR	ND
CS-12087-C		N/A	5000 Highway 37 N	Property	Grid J	Soil-Like	Surface soil	Field Sample	5/17/2003	PLM-Grav	B1	0.001	ND
CS-12087-FG		N/A	5000 Highway 37 N	Property	Grid J	Soil-Like	Surface soil	Field Sample	5/17/2003	PLM-VE	B1	TR	ND
CS-12088-C		N/A	5000 Highway 37 N	Property	Grid K	Soil-Like	Surface soil	Field Sample	5/17/2003	PLM-Grav	A	ND	ND
CS-12088-FG		N/A	5000 Highway 37 N	Property	Grid K	Soil-Like	Surface soil	Field Sample	5/17/2003	PLM-VE	A	ND	ND
CS-12089-C		N/A	5000 Highway 37 N	Property	Grid L	Soil-Like	Surface soil	Field Sample	5/17/2003	PLM-Grav	A	ND	ND
CS-12089-FG		N/A	5000 Highway 37 N	Property	Grid L	Soil-Like	Surface soil	Field Sample	5/17/2003	PLM-VE	A	ND	ND
CS-12090-C		N/A	5000 Highway 37 N	Property	Grid M	Soil-Like	Surface soil	Field Sample	5/17/2003	PLM-Grav	A	ND	ND
CS-12090-FG		N/A	5000 Highway 37 N	Property	Grid M	Soil-Like	Surface soil	Field Sample	5/17/2003	PLM-VE	B1	TR	ND
CS-12091-C		N/A	5000 Highway 37 N	Property	Grid N	Soil-Like	Surface soil	Field Sample	5/17/2003	PLM-Grav	A	ND	ND
CS-12091-FG		N/A	5000 Highway 37 N	Property	Grid N	Soil-Like	Surface soil	Field Sample	5/17/2003	PLM-VE	A	ND	ND
CS-12092-C		N/A	5000 Highway 37 N	Property	Grid O	Soil-Like	Surface soil	Field Sample	5/17/2003	PLM-Grav	A	ND	ND
CS-12092-FG		N/A	5000 Highway 37 N	Property	Grid O	Soil-Like	Surface soil	Field Sample	5/17/2003	PLM-VE	B1	TR	ND
CS-12093-C		N/A	5000 Highway 37 N	Property	Grid P	Soil-Like	Surface soil	Field Sample	5/17/2003	PLM-Grav	A	ND	ND
CS-12093-FG		N/A	5000 Highway 37 N	Property	Grid P	Soil-Like	Surface soil	Field Sample	5/17/2003	PLM-VE	B1	TR	ND

Criteria:

Sample ID	Parent ID	Scenario	Property Group (Location)	Sample Group	Location Description (Sub Location)	Media Type	Matrix	Category	Sample Date	PLM			
										Method	LA Bin	LA (%)	C (%)
PW-00001-B		N/A	5000 Highway 37 N	Property	Side yard	Soil-Like	Soil	Field Sample	5/1/2006	PLM-9002	A	ND	ND
1-02082		N/A	Conveyor Unloading Station	Property	Soil	Soil-Like	Surface soil	Field Sample	3/27/2001	PLM-9002	A	ND	ND
1-02083		N/A	Conveyor Unloading Station	Property	Soil	Soil-Like	Surface soil	Field Sample	3/27/2001	PLM-9002	A	ND	ND
1-02084		N/A	Conveyor Unloading Station	Property	Soil	Soil-Like	Surface soil	Field Sample	3/27/2001	PLM-9002	A	ND	ND
1-02085		N/A	Conveyor Unloading Station	Property	Soil	Soil-Like	Surface soil	Field Sample	3/27/2001	PLM-9002	A	ND	ND
1-02086		N/A	Conveyor Unloading Station	Property	Soil	Soil-Like	Surface soil	Field Sample	3/27/2001	PLM-9002	A	ND	ND
D-00001		N/A	Conveyor Unloading Station	Property	Soil	Soil-Like	Surface soil	Field Sample	12/11/1999	PLM-9002	B	< 1	ND
D-00002		N/A	Conveyor Unloading Station	Property	Soil	Soil-Like	Surface soil	Field Sample	12/11/1999	PLM-9002	B	< 1	ND
D-00003		N/A	Conveyor Unloading Station	Property	Soil	Soil-Like	Surface soil	Field Sample	12/11/1999	PLM-9002	B	< 1	ND
D-00004		N/A	Conveyor Unloading Station	Property	Soil	Soil-Like	Surface soil	Field Sample	12/11/1999	PLM-9002	B	< 1	ND
D-00005		N/A	Conveyor Unloading Station	Property	Soil	Soil-Like	Surface soil	Field Sample	12/11/1999	PLM-9002	B	< 1	ND
D-00006		N/A	Conveyor Unloading Station	Property	Soil	Soil-Like	Surface soil	Field Sample	12/11/1999	PLM-9002	B	< 1	ND
D-00007		N/A	Conveyor Unloading Station	Property	Soil	Soil-Like	Surface soil	Field Sample	12/11/1999	PLM-9002	B	< 1	ND
D-00008		N/A	Conveyor Unloading Station	Property	Soil	Soil-Like	Surface soil	Field Sample	12/11/1999	PLM-9002	B	< 1	ND
D-00009		N/A	Conveyor Unloading Station	Property	Soil	Soil-Like	Surface soil	Field Sample	12/11/1999	PLM-9002	B	< 1	ND
D-00010		N/A	Conveyor Unloading Station	Property	Soil	Soil-Like	Surface soil	Field Sample	12/11/1999	PLM-9002	A	ND	ND
D-00011		N/A	Conveyor Unloading Station	Property	Soil	Soil-Like	Surface soil	Field Sample	12/11/1999	PLM-9002	B	< 1	ND
D-00012		N/A	Conveyor Unloading Station	Property	Soil	Soil-Like	Surface soil	Field Sample	12/11/1999	PLM-9002	B	< 1	ND
D-00013		N/A	Conveyor Unloading Station	Property	Soil	Soil-Like	Surface soil	Field Sample	12/11/1999	PLM-9002	B	< 1	ND
D-00014		N/A	Conveyor Unloading Station	Property	Soil	Soil-Like	Surface soil	Field Sample	12/11/1999	PLM-9002	C	2	ND
D-00015		N/A	Conveyor Unloading Station	Property	Soil	Soil-Like	Surface soil	Field Sample	12/11/1999	PLM-9002	B	< 1	ND
D-00016		N/A	Conveyor Unloading Station	Property	Soil	Soil-Like	Surface soil	Field Sample	12/11/1999	PLM-9002	B	< 1	ND
D-00017		N/A	Conveyor Unloading Station	Property	Soil	Soil-Like	Surface soil	Field Sample	12/11/1999	PLM-9002	B	< 1	ND
D-00018		N/A	Conveyor Unloading Station	Property	Soil	Soil-Like	Surface soil	Field Sample	12/11/1999	PLM-9002	B	< 1	ND
D-00019		N/A	Conveyor Unloading Station	Property	Soil	Soil-Like	Surface soil	Field Sample	12/11/1999	PLM-9002	B	< 1	ND
D-00020		N/A	Conveyor Unloading Station	Property	Soil	Soil-Like	Surface soil	Field Sample	12/11/1999	PLM-9002	A	ND	ND
D-00021		N/A	Conveyor Unloading Station	Property	Soil	Soil-Like	Surface soil	Field Sample	12/11/1999	PLM-9002	B	< 1	ND
D-00022		N/A	Conveyor Unloading Station	Property	Soil	Soil-Like	Surface soil	Field Sample	12/14/1999	PLM-9002	B	< 1	ND
D-00023		N/A	Conveyor Unloading Station	Property	Soil	Soil-Like	Surface soil	Field Sample	12/14/1999	PLM-9002	B	< 1	ND

Criteria:

Sample ID	Parent ID	Scenario	Property Group (Location)	Sample Group	Location Description (Sub Location)	Media Type	Matrix	Category	Sample Date	PLM			
										Method	LA Bin	LA (%)	C (%)
D-00024		N/A	Conveyor Unloading Station	Property	Soil	Soil-Like	Surface soil	Field Sample	12/14/1999	PLM-9002	B	< 1	ND
D-00025	D-00020	N/A	Conveyor Unloading Station	Property	Soil	Soil-Like	Surface soil	Field Duplicate	12/11/1999	PLM-9002	A	ND	ND
D-00026	D-00004	N/A	Conveyor Unloading Station	Property	Soil	Soil-Like	Surface soil	Field Duplicate	12/11/1999	PLM-9002	B	< 1	ND
D-00027	D-00013	N/A	Conveyor Unloading Station	Property	Soil	Soil-Like	Surface soil	Field Duplicate	12/11/1999	PLM-9002	B	< 1	ND
1-01197		N/A	Highway 37 N (Wise Property)	Property		Soil-Like	Mining waste	Field Sample	4/7/2000	PLM-9002	C	2	ND
1-01198		N/A	Highway 37 N (Wise Property)	Property		Soil-Like	Mining waste	Field Sample	4/7/2000	PLM-9002	C	2	ND
1-01199		N/A	Highway 37 N (Wise Property)	Property		Soil-Like	Mining waste	Field Sample	4/7/2000	PLM-9002	C	2	ND
1-01200		N/A	Highway 37 N (Wise Property)	Property		Soil-Like	Mining waste	Field Sample	4/7/2000	PLM-9002	C	2	ND
1-01201		N/A	Highway 37 N (Wise Property)	Property		Soil-Like	Mining waste	Field Sample	4/7/2000	PLM-9002	C	5	ND
1-01202		N/A	Highway 37 N (Wise Property)	Yard	Yard Soil	Soil-Like	Surface soil	Field Sample	4/7/2000	PLM-9002	B	< 1	ND
1-01203		N/A	Highway 37 N (Wise Property)	Property		Soil-Like	Mining waste	Field Sample	4/7/2000	PLM-9002	C	5	ND
1-01204		N/A	Highway 37 N (Wise Property)	Property		Soil-Like	Mining waste	Field Sample	4/7/2000	PLM-9002	C	3	ND
1-01205		N/A	Highway 37 N (Wise Property)	Yard	Yard Soil	Soil-Like	Surface soil	Field Sample	4/7/2000	PLM-9002	B	< 1	ND
1-01206		N/A	Highway 37 N (Wise Property)	Property		Soil-Like	Mining waste	Field Sample	4/7/2000	PLM-9002	C	3	ND
1-01207		N/A	Highway 37 N (Wise Property)	Property	Yard Soil	Soil-Like	Surface soil	Field Sample	4/7/2000	PLM-9002	B	< 1	ND
1-01208		N/A	Highway 37 N (Wise Property)	Yard	Yard Soil	Soil-Like	Surface soil	Field Sample	4/7/2000	PLM-9002	B	< 1	ND
1R-30754-B		N/A	Highway 37 N (Wise Property)	Property	Berm near Hwy 37	Soil-Like	Surface soil	Field Sample	6/8/2005	PLM-9002	A	ND	ND
1R-30755-B		N/A	Highway 37 N (Wise Property)	Property	Berm near Hwy 37	Soil-Like	Surface soil	Field Sample	6/8/2005	PLM-9002	A	ND	ND
1R-30756-B		N/A	Highway 37 N (Wise Property)	Property	Berm near Hwy 37	Soil-Like	Surface soil	Field Sample	6/8/2005	PLM-9002	A	ND	ND
1R-30767-B		N/A	Highway 37 N (Wise Property)	Property	S. of decon pad	Soil-Like	Surface soil	Field Sample	6/10/2005	PLM-9002	A	ND	ND
1R-30768-B		N/A	Highway 37 N (Wise Property)	Property	S. of decon pad	Soil-Like	Surface soil	Field Sample	6/10/2005	PLM-9002	A	ND	ND
1R-30869-B		N/A	Highway 37 N (Wise Property)	Property	S. of decon pad	Soil-Like	Surface soil	Field Sample	6/10/2005	PLM-9002	A	ND	ND
1R-30880-B		N/A	Highway 37 N (Wise Property)	Property	N. Wise property	Soil-Like	Surface soil	Field Sample	6/14/2005	PLM-9002	B2	< 1	ND
1R-30881-B		N/A	Highway 37 N (Wise Property)	Property	N. gate approach	Soil-Like	Surface soil	Field Sample	6/14/2005	PLM-9002	A	ND	ND
1R-30882-B		N/A	Highway 37 N (Wise Property)	Property	(S) N. gate approach	Soil-Like	Surface soil	Field Sample	6/14/2005	PLM-9002	A	ND	ND
1R-30888-B		N/A	Highway 37 N (Wise Property)	Property	Wise Prop.	Soil-Like	Surface soil	Field Sample	6/15/2005	PLM-9002	A	ND	ND
1R-30889-B		N/A	Highway 37 N (Wise Property)	Property	Wise Prop.	Soil-Like	Surface soil	Field Sample	6/15/2005	PLM-9002	A	ND	ND
1R-30890-B		N/A	Highway 37 N (Wise Property)	Property	Wise Prop.	Soil-Like	Surface soil	Field Sample	6/15/2005	PLM-9002	A	ND	ND
1R-30891-B		N/A	Highway 37 N (Wise Property)	Property	Wise Prop.	Soil-Like	Surface soil	Field Sample	6/15/2005	PLM-9002	A	ND	ND

Sample ID	Parent ID	Scenario	Property Group (Location)	Sample Group	Location Description (Sub Location)	Media Type	Matrix	Category	Sample Date	PLM			
										Method	LA Bin	LA (%)	C (%)
1R-30897-B		N/A	Highway 37 N (Wise Property)	Property	Wise Property	Soil-Like	Surface soil	Field Sample	6/16/2005	PLM-9002	A	ND	ND
1R-30903-B		N/A	Highway 37 N (Wise Property)	Property	Wise prop.	Soil-Like	Surface soil	Field Sample	6/17/2005	PLM-9002	A	ND	ND
1R-30904-B		N/A	Highway 37 N (Wise Property)	Property	Wise prop.	Soil-Like	Surface soil	Field Sample	6/17/2005	PLM-9002	A	ND	ND
1R-30905-B		N/A	Highway 37 N (Wise Property)	Property	Wise prop.	Soil-Like	Surface soil	Field Sample	6/17/2005	PLM-9002	A	ND	ND
1R-30906-B		N/A	Highway 37 N (Wise Property)	Property	Wise prop.	Soil-Like	Surface soil	Field Sample	6/17/2005	PLM-9002	A	ND	ND
1R-30916-B		N/A	Highway 37 N (Wise Property)	Property	Wise property	Soil-Like	Surface soil	Field Sample	6/20/2005	PLM-9002	A	ND	ND
1R-30926-B		N/A	Highway 37 N (Wise Property)	Property	KDC Right of Way (row)	Soil-Like	Surface soil	Field Sample	6/21/2005	PLM-9002	A	ND	ND
1R-30927-B		N/A	Highway 37 N (Wise Property)	Property	KDC ROW	Soil-Like	Surface soil	Field Sample	6/21/2005	PLM-9002	C	2	ND
1R-30928-B		N/A	Highway 37 N (Wise Property)	Property	KDC ROW	Soil-Like	Surface soil	Field Sample	6/21/2005	PLM-9002	B2	< 1	ND
1R-30938-B		N/A	Highway 37 N (Wise Property)	Property	KDC Right of Way (row)	Soil-Like	Surface soil	Field Sample	6/22/2005	PLM-9002	A	ND	ND
1R-30939-B		N/A	Highway 37 N (Wise Property)	Property	KDC ROW	Soil-Like	Surface soil	Field Sample	6/22/2005	PLM-9002	B2	< 1	ND
1R-30940-B		N/A	Highway 37 N (Wise Property)	Property	KDC ROW	Soil-Like	Surface soil	Field Sample	6/22/2005	PLM-9002	B2	< 1	ND
1R-30941-B		N/A	Highway 37 N (Wise Property)	Property	KDC Right-of-way	Soil-Like	Surface soil	Field Sample	6/22/2005	PLM-9002	C	1	ND
1R-30960-B		N/A	Highway 37 N (Wise Property)	Stockpile	KDC S row stockpile	Soil-Like	Surface soil	Field Sample	6/29/2005	PLM-9002	C	3	ND
CS-20301-B		N/A	Highway 37 N (Wise Property)	Road	R07A	Soil-Like	Surface soil	Field Sample	6/1/2005	PLM-9002	B2	< 1	ND
CS-20302-B		N/A	Highway 37 N (Wise Property)	Road	R07B	Soil-Like	Surface soil	Field Sample	6/1/2005	PLM-9002	B2	< 1	ND
CS-20303-B		N/A	Highway 37 N (Wise Property)	Road	R06A	Soil-Like	Surface soil	Field Sample	6/1/2005	PLM-9002	B2	< 1	ND
CS-20304-B		N/A	Highway 37 N (Wise Property)	Road	R06B	Soil-Like	Surface soil	Field Sample	6/1/2005	PLM-9002	A	ND	ND
CS-20305-B		N/A	Highway 37 N (Wise Property)	Road	R05A	Soil-Like	Surface soil	Field Sample	6/1/2005	PLM-9002	B2	< 1	ND
CS-20306-B		N/A	Highway 37 N (Wise Property)	Road	R05B	Soil-Like	Surface soil	Field Sample	6/1/2005	PLM-9002	A	ND	ND
CS-20307-B		N/A	Highway 37 N (Wise Property)	Road	R04A	Soil-Like	Surface soil	Field Sample	6/1/2005	PLM-9002	B2	< 1	ND
CS-20308-B		N/A	Highway 37 N (Wise Property)	Road	R04B	Soil-Like	Surface soil	Field Sample	6/1/2005	PLM-9002	A	ND	ND
CS-20309-B		N/A	Highway 37 N (Wise Property)	Road	R03A	Soil-Like	Surface soil	Field Sample	6/1/2005	PLM-9002	B2	< 1	ND
CS-20310-B		N/A	Highway 37 N (Wise Property)	Road	R03B	Soil-Like	Surface soil	Field Sample	6/1/2005	PLM-9002	A	ND	ND
CS-20311-B		N/A	Highway 37 N (Wise Property)	Road	R02	Soil-Like	Surface soil	Field Sample	6/1/2005	PLM-9002	B2	< 1	ND
CS-20312-B		N/A	Highway 37 N (Wise Property)	Road	R01	Soil-Like	Surface soil	Field Sample	6/1/2005	PLM-9002	B2	< 1	ND
1-00109		N/A	Highway 37 N Government Lot #4	Property	Soil	Soil-Like	Surface soil	Field Sample	3/8/2000	PLM-9002	C	3	0
1-00110		N/A	Highway 37 N Government Lot #4	Property	Soil	Soil-Like	Surface soil	Field Sample	3/8/2000	PLM-9002		0	0
1-00111		N/A	Highway 37 N Government Lot #4	Property	Soil	Soil-Like	Surface soil	Field Sample	3/8/2000	PLM-9002	C	2	0

Criteria:

Sample ID	Parent ID	Scenario	Property Group (Location)	Sample Group	Location Description (Sub Location)	Media Type	Matrix	Category	Sample Date	PLM			
										Method	LA Bin	LA (%)	C (%)
1-00112		N/A	Highway 37 N Government Lot #4	Property	Soil	Soil-Like	Surface soil	Field Sample	3/8/2000	PLM-9002	B	< 1	0
1-00113		N/A	Highway 37 N Government Lot #4	Property	Soil	Soil-Like	Surface soil	Field Sample	3/8/2000	PLM-9002	B	< 1	0
1-00114		N/A	Highway 37 N Government Lot #4	Property	Soil	Soil-Like	Surface soil	Field Sample	3/8/2000	PLM-9002	B	< 1	0
1-00115		N/A	Highway 37 N Government Lot #4	Property	Soil	Soil-Like	Surface soil	Field Sample	3/8/2000	PLM-9002		0	0
1-00116		N/A	Highway 37 N Government Lot #4	Property	Soil	Soil-Like	Surface soil	Field Sample	3/8/2000	PLM-9002		0	0
1-00117		N/A	Highway 37 N Government Lot #4	Property	Soil	Soil-Like	Surface soil	Field Sample	3/8/2000	PLM-9002	B	< 1	0
1-00118		N/A	Highway 37 N Government Lot #4	Property	Soil	Soil-Like	Surface soil	Field Sample	3/8/2000	PLM-9002	B	< 1	0
1-00119		N/A	Highway 37 N Government Lot #4	Property	Soil	Soil-Like	Surface soil	Field Sample	3/8/2000	PLM-9002		0	0
1-00120		N/A	Highway 37 N Government Lot #4	Property	Soil	Soil-Like	Surface soil	Field Sample	3/8/2000	PLM-9002	B	< 1	0
1-00121		N/A	Highway 37 N Government Lot #4	Property		Soil-Like	Other	Field Sample	3/8/2000	PLM-9002		0	0
1-00122		N/A	Highway 37 N Government Lot #4	Property		Soil-Like	Other	Field Sample	3/8/2000	PLM-9002	B	< 1	0
1-00123		N/A	Highway 37 N Government Lot #4	Property		Soil-Like	Other	Field Sample	3/8/2000	PLM-9002	C	1	0
1-00127		N/A	Highway 37 N Government Lot #4	Property		Soil-Like	Mining waste	Field Sample	3/8/2000	PLM-9002	C	2	0
1-00128		N/A	Highway 37 N Government Lot #4	Property		Soil-Like	Other	Field Sample	3/8/2000	PLM-9002	B	< 1	0
1-00129		N/A	Highway 37 N Government Lot #4	Property		Soil-Like	Other	Field Sample	3/8/2000	PLM-9002		0	0
1-00130		N/A	Highway 37 N Government Lot #4	Property	Soil	Soil-Like	Surface soil	Field Sample	3/8/2000	PLM-9002	B	< 1	0
1-00131		N/A	Highway 37 N Government Lot #4	Property	Soil	Soil-Like	Surface soil	Field Sample	3/8/2000	PLM-9002	C	3	0
1-00132		N/A	Highway 37 N Government Lot #4	Property	Soil	Soil-Like	Surface soil	Field Sample	3/8/2000	PLM-9002	B	< 1	0
1-00133		N/A	Highway 37 N Government Lot #4	Property		Soil-Like	Other	Field Sample	3/8/2000	PLM-9002	C	8	0
1-00134		N/A	Highway 37 N Government Lot #4	Property	Soil	Soil-Like	Surface soil	Field Sample	3/8/2000	PLM-9002	C	3	0
1-00135		N/A	Highway 37 N Government Lot #4	Property	Soil	Soil-Like	Surface soil	Field Sample	3/8/2000	PLM-9002	B	< 1	0
1-00136		N/A	Highway 37 N Government Lot #4	Property	Soil	Soil-Like	Surface soil	Field Sample	3/8/2000	PLM-9002	B	< 1	0
1-00137		N/A	Highway 37 N Government Lot #4	Property	Soil	Soil-Like	Surface soil	Field Sample	3/8/2000	PLM-9002	C	4	0
1-00138		N/A	Highway 37 N Government Lot #4	Property		Soil-Like	Other	Field Sample	3/8/2000	PLM-9002	B	< 1	0
1-00139		N/A	Highway 37 N Government Lot #4	Property	Soil	Soil-Like	Surface soil	Field Sample	3/8/2000	PLM-9002	B	< 1	0
1-00140		N/A	Highway 37 N Government Lot #4	Property		Soil-Like	Other	Field Sample	3/8/2000	PLM-9002	B	< 1	0
1-00141		N/A	Highway 37 N Government Lot #4	Property	Soil	Soil-Like	Surface soil	Field Sample	3/8/2000	PLM-9002		0	0
1-00145		N/A	Highway 37 N Government Lot #4	Property	Soil	Soil-Like	Surface soil	Field Sample	3/8/2000	PLM-9002	A	ND	ND
1-00146		N/A	Highway 37 N Government Lot #4	Property	Soil	Soil-Like	Surface soil	Field Sample	3/8/2000	PLM-9002	A	ND	ND

Criteria:

Sample ID	Parent ID	Scenario	Property Group (Location)	Sample Group	Location Description (Sub Location)	Media Type	Matrix	Category	Sample Date	PLM			
										Method	LA Bin	LA (%)	C (%)
1-00147		N/A	Highway 37 N Government Lot #4	Property	Soil	Soil-Like	Surface soil	Field Sample	3/8/2000	PLM-9002	A	ND	ND
1-00148		N/A	Highway 37 N Government Lot #4	Property		Soil-Like	Other	Field Sample	3/8/2000	PLM-9002	B	< 1	ND
1-00149		N/A	Highway 37 N Government Lot #4	Property		Soil-Like	Other	Field Sample	3/8/2000	PLM-9002	A	ND	ND
1-00150		N/A	Highway 37 N Government Lot #4	Property		Soil-Like	Other	Field Sample	3/8/2000	PLM-9002	B	< 1	ND
1-00151		N/A	Highway 37 N Government Lot #4	Property	Soil	Soil-Like	Surface soil	Field Sample	3/8/2000	PLM-9002	A	ND	ND
1-00152		N/A	Highway 37 N Government Lot #4	Property	Soil	Soil-Like	Surface soil	Field Sample	3/8/2000	PLM-9002	A	ND	ND
1-00153		N/A	Highway 37 N Government Lot #4	Property		Soil-Like	Other	Field Sample	3/8/2000	PLM-9002	B	< 1	ND
1-00154		N/A	Highway 37 N Government Lot #4	Property	Soil	Soil-Like	Surface soil	Field Sample	3/8/2000	PLM-9002	A	ND	ND
1-00155		N/A	Highway 37 N Government Lot #4	Property	Soil	Soil-Like	Surface soil	Field Sample	3/8/2000	PLM-9002	A	ND	ND
1-00156		N/A	Highway 37 N Government Lot #4	Property		Soil-Like	Other	Field Sample	3/8/2000	PLM-9002	B	< 1	ND
1-00177		N/A	Highway 37 N Government Lot #4	Property		Soil-Like	Mining waste	Field Sample	3/9/2000	PLM-9002	C	2	0
1-00181		N/A	Highway 37 N Government Lot #4	Property		Soil-Like	Mining waste	Field Sample	3/9/2000	PLM-9002	C	2	0
1-01267	1-00137	N/A	Highway 37 N Government Lot #4	Property	Soil	Soil-Like	Surface soil	Field Duplicate	3/8/2000	PLM-9002	C	3	0
1-02087		N/A	Highway 37 N Government Lot #4	Property	Soil	Soil-Like	Surface soil	Field Sample	3/28/2001	PLM-9002	B	< 1	ND
1-02088		N/A	Highway 37 N Government Lot #4	Property	Soil	Soil-Like	Surface soil	Field Sample	3/28/2001	PLM-9002	C	2	ND
1-02089		N/A	Highway 37 N Government Lot #4	Property	Soil	Soil-Like	Surface soil	Field Sample	3/28/2001	PLM-9002	A	ND	ND
1-02090		N/A	Highway 37 N Government Lot #4	Property	Soil	Soil-Like	Surface soil	Field Sample	3/28/2001	PLM-9002	B	< 1	ND
1-02091		N/A	Highway 37 N Government Lot #4	Property	Soil	Soil-Like	Surface soil	Field Sample	3/28/2001	PLM-9002	B	< 1	ND
1-02092		N/A	Highway 37 N Government Lot #4	Property	Soil	Soil-Like	Surface soil	Field Sample	3/28/2001	PLM-9002	A	ND	ND
1-03090		N/A	KDC Bluffs	Property	Soil	Soil-Like	Surface soil	Field Sample	7/11/2001	PLM-9002	A	ND	ND
1-03091		N/A	KDC Bluffs	Property	Soil	Soil-Like	Surface soil	Field Sample	7/11/2001	PLM-9002	A	ND	ND
1-03092		N/A	KDC Bluffs	Property	Soil	Soil-Like	Surface soil	Field Sample	7/11/2001	PLM-9002	A	ND	ND
1-03093		N/A	KDC Bluffs	Property	Soil	Soil-Like	Surface soil	Field Sample	7/11/2001	PLM-9002	A	ND	ND
1-03094		N/A	KDC Bluffs	Property	Soil	Soil-Like	Surface soil	Field Sample	7/11/2001	PLM-9002	A	ND	ND
1-03095		N/A	KDC Bluffs	Property	Soil	Soil-Like	Surface soil	Field Sample	7/11/2001	PLM-9002	B	< 1	ND
1-03096		N/A	KDC Bluffs	Property	Soil	Soil-Like	Surface soil	Field Sample	7/11/2001	PLM-9002	A	ND	ND
1-03097		N/A	KDC Bluffs	Property	Soil	Soil-Like	Surface soil	Field Sample	7/11/2001	PLM-9002	A	ND	ND
1-03098		N/A	KDC Bluffs	Property	Soil	Soil-Like	Surface soil	Field Sample	7/11/2001	PLM-9002	A	ND	ND
1-03099		N/A	KDC Bluffs	Property	Soil	Soil-Like	Surface soil	Field Sample	7/11/2001	PLM-9002	A	ND	ND

Sample ID	Parent ID	Scenario	Property Group (Location)	Sample Group	Location Description (Sub Location)	Media Type	Matrix	Category	Sample Date	PLM			
										Method	LA Bin	LA (%)	C (%)
1-03100		N/A	KDC Bluffs	Property	Soil	Soil-Like	Surface soil	Field Sample	7/11/2001	PLM-9002	A	ND	ND
1-03101		N/A	KDC Bluffs	Property	Soil	Soil-Like	Surface soil	Field Sample	7/11/2001	PLM-9002	B	< 1	ND
1-03102		N/A	KDC Bluffs	Property	Soil	Soil-Like	Surface soil	Field Sample	7/11/2001	PLM-9002	A	ND	ND
1-03103		N/A	KDC Bluffs	Property	Soil	Soil-Like	Surface soil	Field Sample	7/11/2001	PLM-9002	A	ND	ND
1-03104		N/A	KDC Bluffs	Property	Soil	Soil-Like	Surface soil	Field Sample	7/11/2001	PLM-9002	A	ND	ND
1-03105		N/A	KDC Bluffs	Property	Soil	Soil-Like	Surface soil	Field Sample	7/11/2001	PLM-9002	A	ND	ND
1-03106		N/A	KDC Bluffs	Property	Soil	Soil-Like	Surface soil	Field Sample	7/11/2001	PLM-9002	A	ND	ND
1-03107		N/A	KDC Bluffs	Property	Soil	Soil-Like	Surface soil	Field Sample	7/11/2001	PLM-9002	A	ND	ND
1-03113		N/A	KDC Bluffs	Property	Soil	Soil-Like	Surface soil	Field Sample	7/12/2001	PLM-9002	A	ND	ND
1-03114		N/A	KDC Bluffs	Property	Soil	Soil-Like	Surface soil	Field Sample	7/12/2001	PLM-9002	A	ND	ND
1-03115		N/A	KDC Bluffs	Property	Soil	Soil-Like	Surface soil	Field Sample	7/12/2001	PLM-9002	A	ND	ND
1-03116		N/A	KDC Bluffs	Property	Soil	Soil-Like	Surface soil	Field Sample	7/12/2001	PLM-9002	A	ND	ND
1-03117		N/A	KDC Bluffs	Property	Soil	Soil-Like	Surface soil	Field Sample	7/12/2001	PLM-9002	A	ND	ND
1-03118		N/A	KDC Bluffs	Property	Soil	Soil-Like	Surface soil	Field Sample	7/12/2001	PLM-9002	B	< 1	ND
1-03119		N/A	KDC Bluffs	Property	Soil	Soil-Like	Surface soil	Field Sample	7/12/2001	PLM-9002	A	ND	ND
1-03120		N/A	KDC Bluffs	Property	Soil	Soil-Like	Surface soil	Field Sample	7/12/2001	PLM-9002	A	ND	ND
1-03121		N/A	KDC Bluffs	Property	Soil	Soil-Like	Surface soil	Field Sample	7/12/2001	PLM-9002	A	ND	ND
1-03122		N/A	KDC Bluffs	Property	Soil	Soil-Like	Surface soil	Field Sample	7/12/2001	PLM-9002	A	ND	ND
1-03123		N/A	KDC Bluffs	Property	Soil	Soil-Like	Surface soil	Field Sample	7/12/2001	PLM-9002	A	ND	ND
1-03124		N/A	KDC Bluffs	Property	Soil	Soil-Like	Surface soil	Field Sample	7/12/2001	PLM-9002	B	< 1	ND
1-03125		N/A	KDC Bluffs	Property		Soil-Like	Surface soil	Field Sample	7/13/2001	PLM-9002	A	ND	ND
1-03126		N/A	KDC Bluffs	Property		Soil-Like	Surface soil	Field Sample	7/13/2001	PLM-9002	A	ND	ND
1-03127		N/A	KDC Bluffs	Property		Soil-Like	Surface soil	Field Sample	7/13/2001	PLM-9002	B	< 1	ND
1-03128		N/A	KDC Bluffs	Property		Soil-Like	Surface soil	Field Sample	7/13/2001	PLM-9002	B	< 1	ND
1-03129		N/A	KDC Bluffs	Property		Soil-Like	Surface soil	Field Sample	7/13/2001	PLM-9002	B	< 1	ND
1-03130		N/A	KDC Bluffs	Property		Soil-Like	Surface soil	Field Sample	7/13/2001	PLM-9002	B	< 1	ND
1-03165		N/A	KDC Bluffs	Property	Soil	Soil-Like	Surface soil	Field Sample	7/11/2001	PLM-9002	A	ND	ND
1-03166		N/A	KDC Bluffs	Property	Soil	Soil-Like	Surface soil	Field Sample	7/11/2001	PLM-9002	A	ND	ND
1-03170	1-03229	N/A	KDC Bluffs	Property		Soil-Like	Surface soil	Field Duplicate	7/24/2001	PLM-9002	B	< 1	ND

Criteria:

Sample ID	Parent ID	Scenario	Property Group (Location)	Sample Group	Location Description (Sub Location)	Media Type	Matrix	Category	Sample Date	PLM Method	PLM LA Bin	PLM LA (%)	PLM C (%)
1-03171	1-03236	N/A	KDC Bluffs	Property		Soil-Like	Surface soil	Field Duplicate	7/24/2001	PLM-9002	A	ND	ND
1-03172	1-03244	N/A	KDC Bluffs	Property		Soil-Like	Surface soil	Field Duplicate	7/24/2001	PLM-9002	A	ND	ND
1-03175	1-03257	N/A	KDC Bluffs	Property	surface soil	Soil-Like	Surface soil	Field Duplicate	7/25/2001	PLM-9002	A	ND	ND
1-03176	1-03264	N/A	KDC Bluffs	Property	surface soil	Soil-Like	Surface soil	Field Duplicate	7/25/2001	PLM-9002	A	ND	ND
1-03177	1-03279	N/A	KDC Bluffs	Property	surface	Soil-Like	Surface soil	Field Duplicate	7/25/2001	PLM-9002	A	ND	ND
1-03178	1-03284	N/A	KDC Bluffs	Property	surface soil	Soil-Like	Surface soil	Field Duplicate	7/25/2001	PLM-9002	A	ND	ND
1-03211		N/A	KDC Bluffs	Property	Soil	Soil-Like	Surface soil	Field Sample	7/13/2001	PLM-9002	B	< 1	ND
1-03212		N/A	KDC Bluffs	Property	Soil	Soil-Like	Surface soil	Field Sample	7/13/2001	PLM-9002	B	< 1	ND
1-03213		N/A	KDC Bluffs	Property	Soil	Soil-Like	Surface soil	Field Sample	7/13/2001	PLM-9002	B	< 1	ND
1-03214		N/A	KDC Bluffs	Property	Soil	Soil-Like	Surface soil	Field Sample	7/13/2001	PLM-9002	B	< 1	ND
1-03215		N/A	KDC Bluffs	Property	Soil	Soil-Like	Surface soil	Field Sample	7/13/2001	PLM-9002	A	ND	ND
1-03216		N/A	KDC Bluffs	Property	Soil	Soil-Like	Surface soil	Field Sample	7/13/2001	PLM-9002	A	ND	ND
1-03217		N/A	KDC Bluffs	Property	Soil	Soil-Like	Surface soil	Field Sample	7/13/2001	PLM-9002	B	< 1	ND
1-03218		N/A	KDC Bluffs	Property	Soil	Soil-Like	Surface soil	Field Sample	7/13/2001	PLM-9002	B	< 1	ND
1-03219		N/A	KDC Bluffs	Property	Soil	Soil-Like	Surface soil	Field Sample	7/13/2001	PLM-9002	B	< 1	ND
1-03220		N/A	KDC Bluffs	Property	Soil	Soil-Like	Surface soil	Field Sample	7/13/2001	PLM-9002	B	< 1	ND
1-03221		N/A	KDC Bluffs	Property	Soil	Soil-Like	Surface soil	Field Sample	7/13/2001	PLM-9002	B	< 1	ND
1-03222		N/A	KDC Bluffs	Property	Soil	Soil-Like	Surface soil	Field Sample	7/13/2001	PLM-9002	B	< 1	ND
1-03223		N/A	KDC Bluffs	Property	Soil	Soil-Like	Surface soil	Field Sample	7/13/2001	PLM-9002	B	< 1	ND
1-03225		N/A	KDC Bluffs	Property	Soil	Soil-Like	Surface soil	Field Sample	7/24/2001	PLM-9002	B	< 1	ND
1-03226		N/A	KDC Bluffs	Property	Soil	Soil-Like	Surface soil	Field Sample	7/24/2001	PLM-9002	B	< 1	ND
1-03227		N/A	KDC Bluffs	Property	Soil	Soil-Like	Surface soil	Field Sample	7/24/2001	PLM-9002	B	< 1	ND
1-03228		N/A	KDC Bluffs	Property	Soil	Soil-Like	Surface soil	Field Sample	7/24/2001	PLM-9002	B	< 1	ND
1-03229		N/A	KDC Bluffs	Property	Soil	Soil-Like	Surface soil	Field Sample	7/24/2001	PLM-9002	B	< 1	ND
1-03230		N/A	KDC Bluffs	Property	Soil	Soil-Like	Surface soil	Field Sample	7/24/2001	PLM-9002	B	< 1	ND
1-03231		N/A	KDC Bluffs	Property	Soil	Soil-Like	Surface soil	Field Sample	7/24/2001	PLM-9002	B	< 1	ND
1-03232		N/A	KDC Bluffs	Property	Soil	Soil-Like	Surface soil	Field Sample	7/24/2001	PLM-9002	B	< 1	ND
1-03233		N/A	KDC Bluffs	Property	Soil	Soil-Like	Surface soil	Field Sample	7/24/2001	PLM-9002	B	< 1	ND
1-03234		N/A	KDC Bluffs	Property	Soil	Soil-Like	Surface soil	Field Sample	7/24/2001	PLM-9002	B	< 1	ND

Sample ID	Parent ID	Scenario	Property Group (Location)	Sample Group	Location Description (Sub Location)	Media Type	Matrix	Category	Sample Date	PLM			
										Method	LA Bin	LA (%)	C (%)
1-03235		N/A	KDC Bluffs	Property	Soil	Soil-Like	Surface soil	Field Sample	7/24/2001	PLM-9002	B	< 1	ND
1-03236		N/A	KDC Bluffs	Property	Soil	Soil-Like	Surface soil	Field Sample	7/24/2001	PLM-9002	B	< 1	ND
1-03237		N/A	KDC Bluffs	Property	Soil	Soil-Like	Surface soil	Field Sample	7/24/2001	PLM-9002	B	< 1	ND
1-03238		N/A	KDC Bluffs	Property	Soil	Soil-Like	Surface soil	Field Sample	7/24/2001	PLM-9002	B	< 1	ND
1-03239		N/A	KDC Bluffs	Property	Soil	Soil-Like	Surface soil	Field Sample	7/24/2001	PLM-9002	B	< 1	ND
1-03240		N/A	KDC Bluffs	Property	Soil	Soil-Like	Surface soil	Field Sample	7/24/2001	PLM-9002	B	< 1	ND
1-03241		N/A	KDC Bluffs	Property	Soil	Soil-Like	Surface soil	Field Sample	7/24/2001	PLM-9002	A	ND	ND
1-03242		N/A	KDC Bluffs	Property	Soil	Soil-Like	Surface soil	Field Sample	7/24/2001	PLM-9002	A	ND	ND
1-03243		N/A	KDC Bluffs	Property	Soil	Soil-Like	Surface soil	Field Sample	7/24/2001	PLM-9002	A	ND	ND
1-03244		N/A	KDC Bluffs	Property	Soil	Soil-Like	Surface soil	Field Sample	7/24/2001	PLM-9002	A	ND	ND
1-03245		N/A	KDC Bluffs	Property	Soil	Soil-Like	Surface soil	Field Sample	7/24/2001	PLM-9002	A	ND	ND
1-03246		N/A	KDC Bluffs	Property	Soil	Soil-Like	Surface soil	Field Sample	7/24/2001	PLM-9002	A	ND	ND
1-03247		N/A	KDC Bluffs	Property	Soil	Soil-Like	Surface soil	Field Sample	7/25/2001	PLM-9002	A	ND	ND
1-03248		N/A	KDC Bluffs	Property	Soil	Soil-Like	Surface soil	Field Sample	7/25/2001	PLM-9002	B	< 1	ND
1-03249		N/A	KDC Bluffs	Property	Soil	Soil-Like	Surface soil	Field Sample	7/25/2001	PLM-9002	B	< 1	ND
1-03250		N/A	KDC Bluffs	Property	Soil	Soil-Like	Surface soil	Field Sample	7/25/2001	PLM-9002	B	< 1	ND
1-03256		N/A	KDC Bluffs	Property	Soil	Soil-Like	Surface soil	Field Sample	7/25/2001	PLM-9002	A	ND	ND
1-03257		N/A	KDC Bluffs	Property	Soil	Soil-Like	Surface soil	Field Sample	7/25/2001	PLM-9002	A	ND	ND
1-03258		N/A	KDC Bluffs	Property	other surface soil	Soil-Like	Surface soil	Field Sample	7/25/2001	PLM-9002	B	< 1	ND
1-03259		N/A	KDC Bluffs	Property	other surface soil	Soil-Like	Surface soil	Field Sample	7/25/2001	PLM-9002	A	ND	ND
1-03260		N/A	KDC Bluffs	Property	other surface soil	Soil-Like	Surface soil	Field Sample	7/25/2001	PLM-9002	B	< 1	ND
1-03261		N/A	KDC Bluffs	Property	other surface soil	Soil-Like	Surface soil	Field Sample	7/25/2001	PLM-9002	A	ND	ND
1-03262		N/A	KDC Bluffs	Property	other surface soil	Soil-Like	Surface soil	Field Sample	7/25/2001	PLM-9002	A	ND	ND
1-03263		N/A	KDC Bluffs	Property	other surface soil	Soil-Like	Surface soil	Field Sample	7/25/2001	PLM-9002	B	< 1	ND
1-03264		N/A	KDC Bluffs	Property		Soil-Like	Surface soil	Field Sample	7/25/2001	PLM-9002	B	< 1	ND
1-03265		N/A	KDC Bluffs	Property		Soil-Like	Surface soil	Field Sample	7/25/2001	PLM-9002	A	ND	ND
1-03266		N/A	KDC Bluffs	Property		Soil-Like	Surface soil	Field Sample	7/25/2001	PLM-9002	A	ND	ND
1-03267		N/A	KDC Bluffs	Property	other surface soil	Soil-Like	Surface soil	Field Sample	7/25/2001	PLM-9002	A	ND	ND
1-03268		N/A	KDC Bluffs	Property	other surface soil	Soil-Like	Surface soil	Field Sample	7/25/2001	PLM-9002	A	ND	ND

Criteria:

Sample ID	Parent ID	Scenario	Property Group (Location)	Sample Group	Location Description (Sub Location)	Media Type	Matrix	Category	Sample Date	PLM			
										Method	LA Bin	LA (%)	C (%)
1-03269		N/A	KDC Bluffs	Property	other surface soil	Soil-Like	Surface soil	Field Sample	7/25/2001	PLM-9002	A	ND	ND
1-03270		N/A	KDC Bluffs	Property	other surface soil	Soil-Like	Surface soil	Field Sample	7/25/2001	PLM-9002	A	ND	ND
1-03271		N/A	KDC Bluffs	Property	other surface soil	Soil-Like	Surface soil	Field Sample	7/25/2001	PLM-9002	A	ND	ND
1-03272		N/A	KDC Bluffs	Property	other surface soil	Soil-Like	Surface soil	Field Sample	7/25/2001	PLM-9002	A	ND	ND
1-03273		N/A	KDC Bluffs	Property	other surface soil	Soil-Like	Surface soil	Field Sample	7/25/2001	PLM-9002	A	ND	ND
1-03274		N/A	KDC Bluffs	Property	other surface soil	Soil-Like	Surface soil	Field Sample	7/25/2001	PLM-9002	A	ND	ND
1-03275		N/A	KDC Bluffs	Property	other surface soil	Soil-Like	Surface soil	Field Sample	7/25/2001	PLM-9002	A	ND	ND
1-03276		N/A	KDC Bluffs	Property	surface soil	Soil-Like	Surface soil	Field Sample	7/25/2001	PLM-9002	A	ND	ND
1-03277		N/A	KDC Bluffs	Property	surface soil	Soil-Like	Surface soil	Field Sample	7/25/2001	PLM-9002	A	ND	ND
1-03278		N/A	KDC Bluffs	Property	surface soil	Soil-Like	Surface soil	Field Sample	7/25/2001	PLM-9002	A	ND	ND
1-03279		N/A	KDC Bluffs	Property	surface soil	Soil-Like	Surface soil	Field Sample	7/25/2001	PLM-9002	A	ND	ND
1-03280		N/A	KDC Bluffs	Property	surface soil	Soil-Like	Surface soil	Field Sample	7/25/2001	PLM-9002	A	ND	ND
1-03281		N/A	KDC Bluffs	Property	surface soil	Soil-Like	Surface soil	Field Sample	7/25/2001	PLM-9002	A	ND	ND
1-03282		N/A	KDC Bluffs	Property	surface soil	Soil-Like	Surface soil	Field Sample	7/25/2001	PLM-9002	A	ND	ND
1-03283		N/A	KDC Bluffs	Property	surface soil	Soil-Like	Surface soil	Field Sample	7/25/2001	PLM-9002	A	ND	ND
1-03284		N/A	KDC Bluffs	Property	surface soil	Soil-Like	Surface soil	Field Sample	7/25/2001	PLM-9002	A	ND	ND
1-03285		N/A	KDC Bluffs	Property	surface soil	Soil-Like	Surface soil	Field Sample	7/25/2001	PLM-9002	A	ND	ND
1R-10001		N/A	KDC Bluffs	Property	outside of exclusion zone	Soil-Like	Surface soil	Field Sample	9/7/2001	PLM-9002	A	ND	ND
1R-10002		N/A	KDC Bluffs	Property	other	Soil-Like	Surface soil	Field Sample	9/7/2001	PLM-9002	B	< 1	ND
1R-10003		N/A	KDC Bluffs	Property	other	Soil-Like	Surface soil	Field Sample	9/15/2001	PLM-9002	A	ND	ND
1R-10004		N/A	KDC Bluffs	Property	other	Soil-Like	Surface soil	Field Sample	9/15/2001	PLM-9002	A	ND	ND
1R-10005		N/A	KDC Bluffs	Property	other	Soil-Like	Surface soil	Field Sample	9/18/2001	PLM-9002	A	ND	ND
1R-10006		N/A	KDC Bluffs	Property	vermiculite stockpile	Soil-Like	Surface soil	Field Sample	9/21/2001	PLM-9002	B	< 1	ND
1R-10007		N/A	KDC Bluffs	Property	vermiculite stockpile	Soil-Like	Surface soil	Field Sample	9/21/2001	PLM-9002	C	3	ND
1R-10008		N/A	KDC Bluffs	Property	slope	Soil-Like	Surface soil	Field Sample	10/3/2001	PLM-9002	B	< 1	ND
1R-10013		N/A	KDC Bluffs	Property	slope	Soil-Like	Surface soil	Field Sample	10/3/2001	PLM-9002	B	< 1	ND
1R-10014		N/A	KDC Bluffs	Property	other, grid 4T	Soil-Like	Surface soil	Field Sample	10/6/2001	PLM-9002	A	ND	ND
1R-10015		N/A	KDC Bluffs	Property	other, grid 2O	Soil-Like	Surface soil	Field Sample	10/6/2001	PLM-9002	B	< 1	ND
1R-12132		N/A	KDC Bluffs	Property	excavation	Soil-Like	Subsurface soil	Field Sample	10/29/2001	PLM-9002	B	< 1	ND

Criteria:

Sample ID	Parent ID	Scenario	Property Group (Location)	Sample Group	Location Description (Sub Location)	Media Type	Matrix	Category	Sample Date	PLM			
										Method	LA Bin	LA (%)	C (%)
1R-12133		N/A	KDC Bluffs	Property	excavation	Soil-Like	Subsurface soil	Field Sample	10/29/2001	PLM-9002	B	< 1	ND
1R-12134		N/A	KDC Bluffs	Property	excavation	Soil-Like	Subsurface soil	Field Sample	10/29/2001	PLM-9002	B	< 1	ND
1R-12233		N/A	KDC Bluffs	Property	utility line	Soil-Like	Subsurface soil	Field Sample	10/15/2001	PLM-9002	A	ND	ND
1R-12234		N/A	KDC Bluffs	Property	utility box	Soil-Like	Subsurface soil	Field Sample	10/15/2001	PLM-9002	A	ND	ND
1R-12235		N/A	KDC Bluffs	Property	driveway	Soil-Like	Surface soil	Field Sample	10/16/2001	PLM-9002	A	ND	ND
1R-12236		N/A	KDC Bluffs	Property	driveway	Soil-Like	Surface soil	Field Sample	10/16/2001	PLM-9002	A	ND	ND
1R-12237		N/A	KDC Bluffs	Property	driveway	Soil-Like	Surface soil	Field Sample	10/16/2001	PLM-9002	B	< 1	ND
1R-12238		N/A	KDC Bluffs	Property	driveway	Soil-Like	Surface soil	Field Sample	10/16/2001	PLM-9002	A	ND	ND
1R-12239		N/A	KDC Bluffs	Property	driveway	Soil-Like	Surface soil	Field Sample	10/16/2001	PLM-9002	B	< 1	ND
1R-12240		N/A	KDC Bluffs	Property	driveway	Soil-Like	Subsurface soil	Field Sample	10/16/2001	PLM-9002	A	ND	ND
1R-12261		N/A	KDC Bluffs	Property	driveway	Soil-Like	Subsurface soil	Field Sample	10/16/2001	PLM-9002	A	ND	ND
1R-12262		N/A	KDC Bluffs	Property	driveway	Soil-Like	Subsurface soil	Field Sample	10/16/2001	PLM-9002	A	ND	ND
1R-12263		N/A	KDC Bluffs	Property	driveway	Soil-Like	Surface soil	Field Sample	10/16/2001	PLM-9002	A	ND	ND
1R-12264		N/A	KDC Bluffs	Property	driveway	Soil-Like	Subsurface soil	Field Sample	10/16/2001	PLM-9002	A	ND	ND
1R-12265		N/A	KDC Bluffs	Property	driveway	Soil-Like	Subsurface soil	Field Sample	10/16/2001	PLM-9002	A	ND	ND
1R-12266		N/A	KDC Bluffs	Property	driveway	Soil-Like	Subsurface soil	Field Sample	10/16/2001	PLM-9002	A	ND	ND
1R-12267		N/A	KDC Bluffs	Property	driveway	Soil-Like	Surface soil	Field Sample	10/16/2001	PLM-9002	B	< 1	ND
1R-12268		N/A	KDC Bluffs	Property	driveway	Soil-Like	Subsurface soil	Field Sample	10/16/2001	PLM-9002	A	ND	ND
1R-12269		N/A	KDC Bluffs	Property	driveway	Soil-Like	Subsurface soil	Field Sample	10/16/2001	PLM-9002	A	ND	ND
1R-12270		N/A	KDC Bluffs	Property	driveway	Soil-Like	Subsurface soil	Field Sample	10/16/2001	PLM-9002	A	ND	ND
1R-12271		N/A	KDC Bluffs	Property	excavated grid	Soil-Like	Surface soil	Field Sample	10/19/2001	PLM-9002	B	< 1	ND
1R-12272		N/A	KDC Bluffs	Property	excavated grid	Soil-Like	Surface soil	Field Sample	10/19/2001	PLM-9002	A	ND	ND
1R-12273		N/A	KDC Bluffs	Property	excavated grid	Soil-Like	Surface soil	Field Sample	10/19/2001	PLM-9002	B	< 1	ND
1R-12274		N/A	KDC Bluffs	Property	excavated soil	Soil-Like	Surface soil	Field Sample	10/19/2001	PLM-9002	B	< 1	ND
1R-12275		N/A	KDC Bluffs	Property	utility line	Soil-Like	Subsurface soil	Field Sample	10/20/2001	PLM-9002	A	ND	ND
1R-12701		N/A	KDC Bluffs	Property	proposed residential	Soil-Like	Surface soil	Field Sample	10/23/2001	PLM-9002	C	3	ND
1R-12702		N/A	KDC Bluffs	Property	proposed residential	Soil-Like	Surface soil	Field Sample	10/23/2001	PLM-9002	B	< 1	ND
1R-12703		N/A	KDC Bluffs	Property	proposed residential	Soil-Like	Surface soil	Field Sample	10/24/2001	PLM-9002	B	< 1	ND
1R-12704		N/A	KDC Bluffs	Property	proposed residential	Soil-Like	Surface soil	Field Sample	10/25/2001	PLM-9002	B	< 1	ND

Criteria:

Sample ID	Parent ID	Scenario	Property Group (Location)	Sample Group	Location Description (Sub Location)	Media Type	Matrix	Category	Sample Date	PLM			
										Method	LA Bin	LA (%)	C (%)
1R-12705		N/A	KDC Bluffs	Property	proposed residential	Soil-Like	Surface soil	Field Sample	10/25/2001	PLM-9002	C	.6	ND
1R-12706		N/A	KDC Bluffs	Property	proposed residential	Soil-Like	Surface soil	Field Sample	10/25/2001	PLM-9002	B	< 1	ND
1R-12707		N/A	KDC Bluffs	Property	proposed residential	Soil-Like	Surface soil	Field Sample	10/25/2001	PLM-9002	B	< 1	ND
1R-12708		N/A	KDC Bluffs	Property	proposed residential	Soil-Like	Surface soil	Field Sample	10/25/2001	PLM-9002	A	ND	ND
1R-12710		N/A	KDC Bluffs	Property	proposed residential	Soil-Like	Surface soil	Field Sample	10/25/2001	PLM-9002	B	< 1	ND
1R-12711		N/A	KDC Bluffs	Property	proposed residential	Soil-Like	Surface soil	Field Sample	10/25/2001	PLM-9002	C	3	ND
1R-12712		N/A	KDC Bluffs	Property	proposed residential	Soil-Like	Surface soil	Field Sample	10/25/2001	PLM-9002	B	< 1	ND
1R-12713		N/A	KDC Bluffs	Property	proposed residential	Soil-Like	Surface soil	Field Sample	10/26/2001	PLM-9002	B	< 1	ND
1R-12714		N/A	KDC Bluffs	Property	proposed residential	Soil-Like	Surface soil	Field Sample	10/26/2001	PLM-9002	A	ND	ND
1R-12715		N/A	KDC Bluffs	Property	future residence	Soil-Like	Surface soil	Field Sample	10/27/2001	PLM-9002	B	< 1	ND
1R-12716		N/A	KDC Bluffs	Property	future residence	Soil-Like	Surface soil	Field Sample	10/27/2001	PLM-9002	B	< 1	ND
1R-13221		N/A	KDC Bluffs	Property	excavation	Soil-Like	Subsurface soil	Field Sample	10/30/2001	PLM-9002	B	< 1	ND
1R-13222		N/A	KDC Bluffs	Property	excavation	Soil-Like	Subsurface soil	Field Sample	10/30/2001	PLM-9002	A	ND	ND
1R-13223		N/A	KDC Bluffs	Property	excavation	Soil-Like	Subsurface soil	Field Sample	10/30/2001	PLM-9002	A	ND	ND
1R-13224		N/A	KDC Bluffs	Property	stockpile #2	Soil-Like	Surface soil	Field Sample	10/31/2001	PLM-9002	A	ND	ND
1R-13225		N/A	KDC Bluffs	Property	stockpile #2	Soil-Like	Surface soil	Field Sample	10/31/2001	PLM-9002	A	ND	ND
1R-13226		N/A	KDC Bluffs	Property	road subsurface	Soil-Like	Surface soil	Field Sample	10/31/2001	PLM-9002	A	ND	ND
1R-13227		N/A	KDC Bluffs	Property	haul road	Soil-Like	Surface soil	Field Sample	11/1/2001	PLM-9002	A	ND	ND
1R-13228		N/A	KDC Bluffs	Property	haul road	Soil-Like	Surface soil	Field Sample	11/1/2001	PLM-9002	A	ND	ND
1R-13229		N/A	KDC Bluffs	Property	haul road	Soil-Like	Surface soil	Field Sample	11/2/2001	PLM-9002	B	< 1	ND
1R-13230		N/A	KDC Bluffs	Property	haul road	Soil-Like	Surface soil	Field Sample	11/2/2001	PLM-9002	B	< 1	ND
1R-13231		N/A	KDC Bluffs	Property	haul road	Soil-Like	Surface soil	Field Sample	11/2/2001	PLM-9002			
1R-13232		N/A	KDC Bluffs	Property	haul road	Soil-Like	Surface soil	Field Sample	11/2/2001	PLM-9002	B	< 1	ND
1R-20781		N/A	KDC Bluffs	Barrow Source	NW corner of Flyway stock pile material.	Soil-Like	Fill	Field Sample	6/6/2003	PLM-9002	A	ND	ND
1R-20781		N/A	KDC Bluffs	Barrow Source	NW corner of Flyway stock pile material.	Soil-Like	Fill	Field Sample	6/6/2003	PLM-9002	A	ND	ND
1R-23029-B		N/A	KDC Bluffs	Stockpile	W. excavation	Soil-Like	Subsurface soil	Field Sample	9/30/2003	PLM-9002	B2	< 1	ND
1R-23030-B		N/A	KDC Bluffs	Stockpile	NE excavation	Soil-Like	Subsurface soil	Field Sample	9/30/2003	PLM-9002	A	ND	ND
SQ-00315-C		N/A	KDC Bluffs	Property	Forested area	Soil-Like	Surface soil	Field Sample	7/12/2005	PLM-Grav	A	ND	ND

Criteria:

Server-Database: \\204.47.48.36\Libby2

Sample ID	Parent ID	Scenario	Property Group (Location)	Sample Group	Location Description (Sub Location)	Media Type	Matrix	Category	Sample Date	PLM			
										Method	LA Bin	LA (%)	C (%)
SQ-00315-FG1		N/A	KDC Bluffs	Property	Forested area	Soil-Like	Surface soil	Field Sample	7/12/2005	PLM-VE	B1	TR	ND
SQ-00316-C		N/A	KDC Bluffs	Property	Forested area	Soil-Like	Surface soil	Field Sample	7/14/2005	PLM-Grav	A	ND	ND
SQ-00316-FG1		N/A	KDC Bluffs	Property	Forested area	Soil-Like	Surface soil	Field Sample	7/14/2005	PLM-VE	B1	TR	ND
1-00200		N/A	KDC Bluffs Subdivision	Property	Soil	Soil-Like	Surface soil	Field Sample	3/9/2000	PLM-9002	B	< 1	ND
1-00201		N/A	KDC Bluffs Subdivision	Property	Soil	Soil-Like	Surface soil	Field Sample	3/9/2000	PLM-9002	A	ND	ND
1-00202		N/A	KDC Bluffs Subdivision	Property	Soil	Soil-Like	Surface soil	Field Sample	3/9/2000	PLM-9002	C	5	ND
1-00203		N/A	KDC Bluffs Subdivision	Property	Soil	Soil-Like	Surface soil	Field Sample	3/9/2000	PLM-9002	B	< 1	ND
1-00204		N/A	KDC Bluffs Subdivision	Property	Soil	Soil-Like	Surface soil	Field Sample	3/9/2000	PLM-9002	C	5	ND
1-00205		N/A	KDC Bluffs Subdivision	Property	Soil	Soil-Like	Surface soil	Field Sample	3/9/2000	PLM-9002	C	7	ND
1-00206		N/A	KDC Bluffs Subdivision	Property	Soil	Soil-Like	Surface soil	Field Sample	3/9/2000	PLM-9002	C	7	ND
1-00207		N/A	KDC Bluffs Subdivision	Property		Soil-Like	Other	Field Sample	3/9/2000	PLM-9002	C	2	ND
1-00208		N/A	KDC Bluffs Subdivision	Property		Soil-Like	Other	Field Sample	3/9/2000	PLM-9002	C	2	ND
1-00209		N/A	KDC Bluffs Subdivision	Property	Soil	Soil-Like	Surface soil	Field Sample	3/9/2000	PLM-9002	B	< 1	ND
1-00210		N/A	KDC Bluffs Subdivision	Property	Soil	Soil-Like	Surface soil	Field Sample	3/9/2000	PLM-9002	A	ND	ND
1-00211		N/A	KDC Bluffs Subdivision	Property	Soil	Soil-Like	Surface soil	Field Sample	3/9/2000	PLM-9002	A	ND	ND
1-00212		N/A	KDC Bluffs Subdivision	Property	Soil	Soil-Like	Surface soil	Field Sample	3/9/2000	PLM-9002	A	ND	ND
1-00213		N/A	KDC Bluffs Subdivision	Property	Soil	Soil-Like	Surface soil	Field Sample	3/9/2000	PLM-9002	A	ND	ND
1-00217		N/A	KDC Bluffs Subdivision	Property		Soil-Like	Other	Field Sample	3/9/2000	PLM-9002	B	< 1	ND
1-00218		N/A	KDC Bluffs Subdivision	Property		Soil-Like	Other	Field Sample	3/9/2000	PLM-9002	B	< 1	ND
1-00219		N/A	KDC Bluffs Subdivision	Property		Soil-Like	Other	Field Sample	3/9/2000	PLM-9002	A	ND	ND
1-00220		N/A	KDC Bluffs Subdivision	Property	Soil	Soil-Like	Surface soil	Field Sample	3/9/2000	PLM-9002	A	ND	ND
1-00221		N/A	KDC Bluffs Subdivision	Property	Soil	Soil-Like	Surface soil	Field Sample	3/9/2000	PLM-9002	A	ND	ND
1-00222		N/A	KDC Bluffs Subdivision	Property	Soil	Soil-Like	Surface soil	Field Sample	3/9/2000	PLM-9002	A	ND	ND
1-00223		N/A	KDC Bluffs Subdivision	Property		Soil-Like	Mining waste	Field Sample	3/10/2000	PLM-9002	C	7	ND
1-00224		N/A	KDC Bluffs Subdivision	Property		Soil-Like	Mining waste	Field Sample	3/10/2000	PLM-9002	C	10	ND
1-00225		N/A	KDC Bluffs Subdivision	Property	Soil	Soil-Like	Surface soil	Field Sample	3/10/2000	PLM-9002	A	ND	ND
1-00226		N/A	KDC Bluffs Subdivision	Property	Soil	Soil-Like	Surface soil	Field Sample	3/10/2000	PLM-9002	A	ND	ND
1-00227		N/A	KDC Bluffs Subdivision	Property	Soil	Soil-Like	Surface soil	Field Sample	3/10/2000	PLM-9002	A	ND	ND
1-00228		N/A	KDC Bluffs Subdivision	Property		Soil-Like	Other	Field Sample	3/10/2000	PLM-9002	C	4	ND
1-00229		N/A	KDC Bluffs Subdivision	Property	Soil	Soil-Like	Surface soil	Field Sample	3/10/2000	PLM-9002	B	< 1	ND
1-00230		N/A	KDC Bluffs Subdivision	Property	Soil	Soil-Like	Surface soil	Field Sample	3/10/2000	PLM-9002	A	ND	ND
1-00231		N/A	KDC Bluffs Subdivision	Property	Soil	Soil-Like	Surface soil	Field Sample	3/10/2000	PLM-9002	A	ND	ND

Criteria:

Sample ID	Parent ID	Scenario	Property Group (Location)	Sample Group	Location Description (Sub Location)	Media Type	Matrix	Category	Sample Date	PLM			
										Method	LA Bin	LA (%)	C (%)
1-00235		N/A	KDC Bluffs Subdivision	Property	Soil	Soil-Like	Surface soil	Field Sample	3/10/2000	PLM-9002	B	< 1	ND
1-00236		N/A	KDC Bluffs Subdivision	Property	Soil	Soil-Like	Surface soil	Field Sample	3/10/2000	PLM-9002	A	ND	ND
1-00237		N/A	KDC Bluffs Subdivision	Property	Soil	Soil-Like	Surface soil	Field Sample	3/10/2000	PLM-9002	A	ND	ND
1-00238		N/A	KDC Bluffs Subdivision	Property	Soil	Soil-Like	Surface soil	Field Sample	3/10/2000	PLM-9002	A	ND	ND
1-00239		N/A	KDC Bluffs Subdivision	Property	Soil	Soil-Like	Surface soil	Field Sample	3/10/2000	PLM-9002	B	< 1	ND
1-00240		N/A	KDC Bluffs Subdivision	Property	Soil	Soil-Like	Surface soil	Field Sample	3/10/2000	PLM-9002	B	< 1	ND
1-00241		N/A	KDC Bluffs Subdivision	Property		Soil-Like	Other	Field Sample	3/10/2000	PLM-9002	A	ND	ND
1-00242		N/A	KDC Bluffs Subdivision	Property	Soil	Soil-Like	Surface soil	Field Sample	3/10/2000	PLM-9002	B	< 1	ND
1-00243		N/A	KDC Bluffs Subdivision	Property	Soil	Soil-Like	Surface soil	Field Sample	3/10/2000	PLM-9002	A	ND	ND
1-02107		N/A	KDC Bluffs Subdivision	Property	Soil	Soil-Like	Surface soil	Field Sample	3/30/2001	PLM-9002	C	5	ND
1-02108		N/A	KDC Bluffs Subdivision	Property	Soil	Soil-Like	Surface soil	Field Sample	3/30/2001	PLM-9002	C	2	ND
1-02109		N/A	KDC Bluffs Subdivision	Property	Soil	Soil-Like	Surface soil	Field Sample	3/30/2001	PLM-9002	C	10	ND
1-02111		N/A	KDC Bluffs Subdivision	Property	Soil	Soil-Like	Surface soil	Field Sample	3/30/2001	PLM-9002	C	3	ND
1-02112		N/A	KDC Bluffs Subdivision	Property	Soil	Soil-Like	Surface soil	Field Sample	3/30/2001	PLM-9002	C	2	ND
1-02113		N/A	KDC Bluffs Subdivision	Property	Soil	Soil-Like	Surface soil	Field Sample	3/30/2001	PLM-9002	C	10	ND
1-02114		N/A	KDC Bluffs Subdivision	Property	Soil	Soil-Like	Surface soil	Field Sample	3/30/2001	PLM-9002	C	2	ND
1-02115		N/A	KDC Bluffs Subdivision	Property	Soil	Soil-Like	Surface soil	Field Sample	3/30/2001	PLM-9002	C	8	ND
1-02116		N/A	KDC Bluffs Subdivision	Property	Soil	Soil-Like	Surface soil	Field Sample	3/30/2001	PLM-9002	B	< 1	ND
1-02117		N/A	KDC Bluffs Subdivision	Property	Soil	Soil-Like	Surface soil	Field Sample	3/30/2001	PLM-9002	C	3	ND
1-02118		N/A	KDC Bluffs Subdivision	Property	Soil	Soil-Like	Surface soil	Field Sample	3/30/2001	PLM-9002	C	2	ND
1-02119		N/A	KDC Bluffs Subdivision	Property	Soil	Soil-Like	Surface soil	Field Sample	3/30/2001	PLM-9002	B	< 1	ND
1-02120		N/A	KDC Bluffs Subdivision	Property	Soil	Soil-Like	Surface soil	Field Sample	3/30/2001	PLM-9002	C	10	ND
1-02141		N/A	KDC Bluffs Subdivision	Property	Soil	Soil-Like	Surface soil	Field Sample	3/30/2001	PLM-9002	C	2	ND
1-02142		N/A	KDC Bluffs Subdivision	Property	Soil	Soil-Like	Surface soil	Field Sample	3/30/2001	PLM-9002	B	< 1	ND
1-02143		N/A	KDC Bluffs Subdivision	Property	Soil	Soil-Like	Surface soil	Field Sample	3/30/2001	PLM-9002	C	10	ND
1-02144		N/A	KDC Bluffs Subdivision	Property	Soil	Soil-Like	Surface soil	Field Sample	3/30/2001	PLM-9002	C	2	ND
1-02145		N/A	KDC Bluffs Subdivision	Property	Soil	Soil-Like	Surface soil	Field Sample	3/30/2001	PLM-9002	B	< 1	ND
1-02146		N/A	KDC Bluffs Subdivision	Property	Soil	Soil-Like	Surface soil	Field Sample	3/30/2001	PLM-9002	B	< 1	ND
1-02147		N/A	KDC Bluffs Subdivision	Property	Soil	Soil-Like	Surface soil	Field Sample	3/30/2001	PLM-9002	A	ND	ND

Criteria:

Sample ID	Parent ID	Scenario	Property Group (Location)	Sample Group	Location Description (Sub Location)	Media Type	Matrix	Category	Sample Date	PLM			
										Method	LA Bin	LA (%)	C (%)
1-02148		N/A	KDC Bluffs Subdivision	Property	Soil	Soil-Like	Surface soil	Field Sample	3/30/2001	PLM-9002	B	< 1	ND
1-02149		N/A	KDC Bluffs Subdivision	Property	Soil	Soil-Like	Surface soil	Field Sample	3/30/2001	PLM-9002	A	ND	ND
1-02150		N/A	KDC Bluffs Subdivision	Property	Soil	Soil-Like	Surface soil	Field Sample	3/30/2001	PLM-9002	B	< 1	ND
CS-20841-FG1		N/A	KDC Bluffs Subdivision	Field	Lot 1; Shop & Garage	Soil-Like	Surface soil	Field Sample	4/21/2006	PLM-VE	A	ND	ND
CS-20842-FG1		N/A	KDC Bluffs Subdivision	Field	Lot 1; House	Soil-Like	Surface soil	Field Sample	4/21/2006	PLM-VE	B1	TR	ND
CS-20843-C		N/A	KDC Bluffs Subdivision	Field	Lot 1; N.E. House lot	Soil-Like	Surface soil	Field Sample	4/21/2006	PLM-Grav	A	ND	ND
CS-20843-FG1		N/A	KDC Bluffs Subdivision	Field	Lot 1; N.E. House lot	Soil-Like	Surface soil	Field Sample	4/21/2006	PLM-VE	A	ND	ND
CS-20844-FG1		N/A	KDC Bluffs Subdivision	Field	Lot 1; N.W. Shop & Garage Lot	Soil-Like	Surface soil	Field Sample	4/21/2006	PLM-VE	B1	TR	ND
CS-20845-FG1		N/A	KDC Bluffs Subdivision	Field	Lot 1; S.E. Lot	Soil-Like	Surface soil	Field Sample	4/21/2006	PLM-VE	A	ND	ND
CS-20846-C		N/A	KDC Bluffs Subdivision	Field	Lot 1; S.W. Lot	Soil-Like	Surface soil	Field Sample	4/21/2006	PLM-Grav	A	ND	ND
CS-20846-FG1		N/A	KDC Bluffs Subdivision	Field	Lot 1; S.W. Lot	Soil-Like	Surface soil	Field Sample	4/21/2006	PLM-VE	A	ND	ND
CS-20847-C	CS-20846	N/A	KDC Bluffs Subdivision	Field	Lot 1; S.W. Lot - duplicate of CS-20846.	Soil-Like	Surface soil	Field Duplicate	4/21/2006	PLM-Grav	A	ND	ND
CS-20847-FG1	CS-20846	N/A	KDC Bluffs Subdivision	Field	Lot 1; S.W. Lot - duplicate of CS-20846.	Soil-Like	Surface soil	Field Duplicate	4/21/2006	PLM-VE	A	ND	ND
1-02994		N/A	KDC Flyway	Property	surface soil	Soil-Like	Surface soil	Field Sample	7/19/2001	PLM-9002	B	< 1	ND
1-02996		N/A	KDC Flyway	Property	surface soil	Soil-Like	Surface soil	Field Sample	7/19/2001	PLM-9002	A	ND	ND
1-02997		N/A	KDC Flyway	Property	surface soil	Soil-Like	Surface soil	Field Sample	7/19/2001	PLM-9002	A	ND	ND
1-02998		N/A	KDC Flyway	Property	surface soil	Soil-Like	Surface soil	Field Sample	7/19/2001	PLM-9002	A	ND	ND
1-02999		N/A	KDC Flyway	Property	surface soil	Soil-Like	Surface soil	Field Sample	7/19/2001	PLM-9002	B	< 1	ND
1-03000		N/A	KDC Flyway	Property	surface soil	Soil-Like	Surface soil	Field Sample	7/19/2001	PLM-9002	B	< 1	ND
1-03000		N/A	KDC Flyway	Property	surface soil	Soil-Like	Surface soil	Field Sample	7/19/2001	PLM-9002	B	< 1	ND
1-03001		N/A	KDC Flyway	Property	surface soil	Soil-Like	Surface soil	Field Sample	7/19/2001	PLM-9002	B	< 1	ND
1R-01613		N/A	KDC Flyway	Property	Soil	Soil-Like	Surface soil	Field Sample	9/16/2000	PLM-9002	B	< 1	ND
1R-01614		N/A	KDC Flyway	Property	Soil	Soil-Like	Surface soil	Field Sample	9/16/2000	PLM-9002	B	< 1	ND
1R-01615		N/A	KDC Flyway	Property	Soil	Soil-Like	Surface soil	Field Sample	9/16/2000	PLM-9002	A	ND	ND
1R-01616		N/A	KDC Flyway	Property	Soil	Soil-Like	Surface soil	Field Sample	9/16/2000	PLM-9002	A	ND	ND
1R-01617		N/A	KDC Flyway	Property	Soil	Soil-Like	Surface soil	Field Sample	9/16/2000	PLM-9002	A	ND	ND
1R-01618		N/A	KDC Flyway	Property	Soil	Soil-Like	Surface soil	Field Sample	9/16/2000	PLM-9002	A	ND	ND
1R-01619		N/A	KDC Flyway	Property	Soil	Soil-Like	Surface soil	Field Sample	9/16/2000	PLM-9002	A	ND	ND

Sample ID	Parent ID	Scenario	Property Group (Location)	Sample Group	Location Description (Sub Location)	Media Type	Matrix	Category	Sample Date	PLM			
										Method	LA Bin	LA (%)	C (%)
1R-01620		N/A	KDC Flyway	Property	Soil	Soil-Like	Surface soil	Field Sample	9/16/2000	PLM-9002	A	ND	ND
1R-01621		N/A	KDC Flyway	Property	Soil	Soil-Like	Surface soil	Field Sample	9/16/2000	PLM-9002	A	ND	ND
1R-01622		N/A	KDC Flyway	Property	Soil	Soil-Like	Surface soil	Field Sample	9/16/2000	PLM-9002	A	ND	ND
1R-01623		N/A	KDC Flyway	Property	Soil	Soil-Like	Surface soil	Field Sample	9/16/2000	PLM-9002	A	ND	ND
1R-01624		N/A	KDC Flyway	Property	Soil	Soil-Like	Surface soil	Field Sample	9/16/2000	PLM-9002	A	ND	ND
1R-01625		N/A	KDC Flyway	Property	Soil	Soil-Like	Surface soil	Field Sample	9/16/2000	PLM-9002	A	ND	ND
1R-01626		N/A	KDC Flyway	Property	Soil	Soil-Like	Surface soil	Field Sample	9/16/2000	PLM-9002	A	ND	ND
1R-01627		N/A	KDC Flyway	Property	Soil	Soil-Like	Surface soil	Field Sample	9/16/2000	PLM-9002	A	ND	ND
1R-01638		N/A	KDC Flyway	Property	Soil	Soil-Like	Surface soil	Field Sample	9/19/2000	PLM-9002	A	ND	ND
1R-01640		N/A	KDC Flyway	Property	Soil	Soil-Like	Surface soil	Field Sample	9/19/2000	PLM-9002	A	ND	ND
1R-02559		N/A	KDC Flyway	Property		Soil-Like	Other	Field Sample	10/5/2000	PLM-9002	A	ND	ND
1R-02563		N/A	KDC Flyway	Property		Soil-Like	Other	Field Sample	10/5/2000	PLM-9002	A	ND	ND
1R-08538		N/A	KDC Flyway	Property	vacant	Soil-Like	Surface soil	Field Sample	9/18/2001	PLM-9002	A	ND	ND
1R-08539		N/A	KDC Flyway	Property	vacant	Soil-Like	Surface soil	Field Sample	9/18/2001	PLM-9002	A	ND	ND
1R-08540		N/A	KDC Flyway	Property	sea horse	Soil-Like	Surface soil	Field Sample	9/22/2001	PLM-9002	A	ND	ND
1R-10528		N/A	KDC Flyway	Property	vacant	Soil-Like	Surface soil	Field Sample	9/18/2001	PLM-9002	A	ND	ND
1R-10529		N/A	KDC Flyway	Property	vacant	Soil-Like	Surface soil	Field Sample	9/18/2001	PLM-9002	A	ND	ND
1R-10530		N/A	KDC Flyway	Property	sea horse	Soil-Like	Surface soil	Field Sample	9/22/2001	PLM-9002	A	ND	ND
1R-10531		N/A	KDC Flyway	Property	sea horse	Soil-Like	Surface soil	Field Sample	9/22/2001	PLM-9002	A	ND	ND
1R-10532		N/A	KDC Flyway	Property	sea horse	Soil-Like	Surface soil	Field Sample	9/22/2001	PLM-9002	A	ND	ND
1R-10533		N/A	KDC Flyway	Property	sea horse	Soil-Like	Surface soil	Field Sample	9/22/2001	PLM-9002	A	ND	ND
1R-10535		N/A	KDC Flyway	Property	sea horse	Soil-Like	Surface soil	Field Sample	9/27/2001	PLM-9002	A	ND	ND
1R-10536		N/A	KDC Flyway	Property	sea horse	Soil-Like	Surface soil	Field Sample	9/27/2001	PLM-9002	A	ND	ND
1R-10537		N/A	KDC Flyway	Property	sea horse	Soil-Like	Surface soil	Field Sample	9/27/2001	PLM-9002	A	ND	ND
1R-10538		N/A	KDC Flyway	Property	sea horse	Soil-Like	Surface soil	Field Sample	9/27/2001	PLM-9002	B	< 1	ND
1R-10539		N/A	KDC Flyway	Property	sea horse	Soil-Like	Surface soil	Field Sample	9/27/2001	PLM-9002	A	ND	ND
1R-21543-B		N/A	KDC Flyway	Property	Flyway F8	Soil-Like	Surface soil	Field Sample	7/12/2003	PLM-9002	A	ND	ND
1R-21544-B		N/A	KDC Flyway	Property	Flyway G8	Soil-Like	Surface soil	Field Sample	7/12/2003	PLM-9002	A	ND	ND
1R-21548-B		N/A	KDC Flyway	Property	Flyway J8S	Soil-Like	Surface soil	Field Sample	7/12/2003	PLM-9002	A	ND	ND
1R-21549-B		N/A	KDC Flyway	Property	Flyway K8	Soil-Like	Surface soil	Field Sample	7/12/2003	PLM-9002	A	ND	ND

Criteria:

Sample ID	Parent ID	Scenario	Property Group (Location)	Sample Group	Location Description (Sub Location)	Media Type	Matrix	Category	Sample Date	PLM			
										Method	LA Bin	LA (%)	C (%)
1R-21550-B		N/A	KDC Flyway	Property	Flyway L8	Soil-Like	Surface soil	Field Sample	7/12/2003	PLM-9002	A	ND	ND
1R-21551-B		N/A	KDC Flyway	Property	Flyway M8	Soil-Like	Surface soil	Field Sample	7/12/2003	PLM-9002	A	ND	ND
1R-21552-B		N/A	KDC Flyway	Property	Flyway N8	Soil-Like	Surface soil	Field Sample	7/12/2003	PLM-9002	A	ND	ND
1R-21553-B		N/A	KDC Flyway	Property	Flyway O8	Soil-Like	Surface soil	Field Sample	7/12/2003	PLM-9002	A	ND	ND
1R-21554-B		N/A	KDC Flyway	Property	Flyway P8	Soil-Like	Surface soil	Field Sample	7/12/2003	PLM-9002	A	ND	ND
1R-21555-B		N/A	KDC Flyway	Property	Flyway Q8	Soil-Like	Surface soil	Field Sample	7/12/2003	PLM-9002	A	ND	ND
1R-21556-B		N/A	KDC Flyway	Property	Flyway R8	Soil-Like	Surface soil	Field Sample	7/12/2003	PLM-9002	A	ND	ND
1R-21557-B		N/A	KDC Flyway	Property	Flyway S8	Soil-Like	Surface soil	Field Sample	7/12/2003	PLM-9002	A	ND	ND
1R-21558-B		N/A	KDC Flyway	Property	Flyway S7	Soil-Like	Surface soil	Field Sample	7/12/2003	PLM-9002	A	ND	ND
1R-21559-B	1R-21553	N/A	KDC Flyway	Property	Flyway O8	Soil-Like	Surface soil	Field Duplicate	7/12/2003	PLM-9002	A	ND	ND
1R-21560-B		N/A	KDC Flyway	Property	Flyway S6	Soil-Like	Surface soil	Field Sample	7/12/2003	PLM-9002	A	ND	ND
1R-25762-B	FL-00069	N/A	KDC Flyway	Property	B4-23	Soil-Like	Surface soil	Field Duplicate	7/19/2004	PLM-9002	A	ND	ND
1R-25763-B	FL-00067	N/A	KDC Flyway	Property	B3-23	Soil-Like	Surface soil	Field Duplicate	7/19/2004	PLM-9002	A	ND	ND
1R-25764-B	FL-00060	N/A	KDC Flyway	Property	B2-23	Soil-Like	Surface soil	Field Duplicate	7/19/2004	PLM-9002	B2	< 1	ND
1R-25771-B	FL-00203	N/A	KDC Flyway	Property	C2-18	Soil-Like	Surface soil	Field Duplicate	7/27/2004	PLM-9002	A	ND	ND
1R-25772-B	FL-00204	N/A	KDC Flyway	Property	C2-23	Soil-Like	Surface soil	Field Duplicate	7/27/2004	PLM-9002	A	ND	ND
1R-25773-B	FL-00200	N/A	KDC Flyway	Property	C2-3	Soil-Like	Surface soil	Prep Duplicate	7/27/2004	PLM-9002	A	ND	ND
1R-25780-B	FL-00281	N/A	KDC Flyway	Property	Grid E5-15	Soil-Like	Surface soil	Field Split	8/3/2004	PLM-9002	B2	< 1	ND
1R-25781-B	FL-00282	N/A	KDC Flyway	Property	Grid E5-14	Soil-Like	Surface soil	Field Split	8/3/2004	PLM-9002	B2	< 1	ND
1R-25782-B	FL-00283	N/A	KDC Flyway	Property	Grid E5-13	Soil-Like	Surface soil	Field Split	8/3/2004	PLM-9002	B2	< 1	ND
1R-25783-B	FL-00297	N/A	KDC Flyway	Property	C3-11	Soil-Like	Surface soil	Field Split	8/4/2004	PLM-9002	B2	< 1	ND
1R-25784-B	FL-00298	N/A	KDC Flyway	Property	C3-12	Soil-Like	Surface soil	Field Split	8/4/2004	PLM-9002	B2	< 1	ND
FL-00056-B		N/A	KDC Flyway	Field	Grid A2-16	Soil-Like	Surface soil	Field Sample	7/15/2004	PLM-9002	A	ND	ND
FL-00057-B		N/A	KDC Flyway	Field	Grid A2-22	Soil-Like	Surface soil	Field Sample	7/15/2004	PLM-9002	A	ND	ND
FL-00058-B		N/A	KDC Flyway	Field	B2-3	Soil-Like	Surface soil	Field Sample	7/19/2004	PLM-9002	B2	< 1	ND
FL-00059-B		N/A	KDC Flyway	Field	B2-8	Soil-Like	Surface soil	Field Sample	7/19/2004	PLM-9002	B2	< 1	ND
FL-00060-B		N/A	KDC Flyway	Field	B2-13	Soil-Like	Surface soil	Field Sample	7/19/2004	PLM-9002	B2	< 1	ND
FL-00061-B		N/A	KDC Flyway	Field	B2-15	Soil-Like	Surface soil	Field Sample	7/19/2004	PLM-9002	A	ND	ND
FL-00062-B		N/A	KDC Flyway	Field	B2-23	Soil-Like	Surface soil	Field Sample	7/19/2004	PLM-9002	A	ND	ND

Criteria:

Sample ID	Parent ID	Scenario	Property Group (Location)	Sample Group	Location Description (Sub Location)	Media Type	Matrix	Category	Sample Date	PLM			
										Method	LA Bin	LA (%)	C (%)
FL-00063-B		N/A	KDC Flyway	Field	Grid B3-1	Soil-Like	Surface soil	Field Sample	7/15/2004	PLM-9002	A	ND	ND
FL-00064-B		N/A	KDC Flyway	Field	Grid B3-7	Soil-Like	Surface soil	Field Sample	7/15/2004	PLM-9002	A	ND	ND
FL-00065-B		N/A	KDC Flyway	Field	Grid B3-13	Soil-Like	Surface soil	Field Sample	7/15/2004	PLM-9002	A	ND	ND
FL-00066-B		N/A	KDC Flyway	Field	B3-18	Soil-Like	Surface soil	Field Sample	7/19/2004	PLM-9002	B2	< 1	ND
FL-00067-B		N/A	KDC Flyway	Field	B3-23	Soil-Like	Surface soil	Field Sample	7/19/2004	PLM-9002	B2	< 1	ND
FL-00068-B		N/A	KDC Flyway	Field	B4-17	Soil-Like	Surface soil	Field Sample	7/19/2004	PLM-9002	A	ND	ND
FL-00069-B		N/A	KDC Flyway	Field	B4-23	Soil-Like	Surface soil	Field Sample	7/19/2004	PLM-9002	A	ND	ND
FL-00118-B		N/A	KDC Flyway	Field	C5-7	Soil-Like	Surface soil	Field Sample	7/21/2004	PLM-9002	A	ND	ND
FL-00119-B		N/A	KDC Flyway	Field	C5-13	Soil-Like	Surface soil	Field Sample	7/21/2004	PLM-9002	A	ND	ND
FL-00120-B		N/A	KDC Flyway	Field	C5-18	Soil-Like	Surface soil	Field Sample	7/21/2004	PLM-9002	A	ND	ND
FL-00121-B		N/A	KDC Flyway	Field	C6-16	Soil-Like	Surface soil	Field Sample	7/21/2004	PLM-9002	A	ND	ND
FL-00122-B		N/A	KDC Flyway	Field	C6-22	Soil-Like	Surface soil	Field Sample	7/21/2004	PLM-9002	A	ND	ND
FL-00123-B		N/A	KDC Flyway	Field	C5-2	Soil-Like	Surface soil	Field Sample	7/21/2004	PLM-9002	A	ND	ND
FL-00124-B		N/A	KDC Flyway	Field	C5-23	Soil-Like	Surface soil	Field Sample	7/21/2004	PLM-9002	A	ND	ND
FL-00125-B		N/A	KDC Flyway	Field	B2-3	Soil-Like	Surface soil	Field Sample	7/21/2004	PLM-9002	A	ND	ND
FL-00126-B		N/A	KDC Flyway	Field	B2-8	Soil-Like	Surface soil	Field Sample	7/21/2004	PLM-9002	B2	< 1	ND
FL-00127-B		N/A	KDC Flyway	Field	B2-13	Soil-Like	Surface soil	Field Sample	7/21/2004	PLM-9002	A	ND	ND
FL-00128-B		N/A	KDC Flyway	Field	B3-18	Soil-Like	Surface soil	Field Sample	7/21/2004	PLM-9002	B2	< 1	ND
FL-00129-B		N/A	KDC Flyway	Field	B3-23	Soil-Like	Surface soil	Field Sample	7/21/2004	PLM-9002	A	ND	ND
FL-00130-B		N/A	KDC Flyway	Field	B3-11	Soil-Like	Surface soil	Field Sample	7/21/2004	PLM-9002	B2	< 1	ND
FL-00131-B		N/A	KDC Flyway	Field	C5-18	Soil-Like	Surface soil	Field Sample	7/21/2004	PLM-9002	A	ND	ND
FL-00132-B		N/A	KDC Flyway	Field	B2-13	Soil-Like	Surface soil	Field Sample	7/21/2004	PLM-9002	A	ND	ND
FL-00144-B		N/A	KDC Flyway	Field	C4-11	Soil-Like	Surface soil	Field Sample	7/22/2004	PLM-9002	A	ND	ND
FL-00145-B		N/A	KDC Flyway	Field	C4-12	Soil-Like	Surface soil	Field Sample	7/22/2004	PLM-9002	A	ND	ND
FL-00146-B		N/A	KDC Flyway	Field	C4-13	Soil-Like	Surface soil	Field Sample	7/22/2004	PLM-9002	A	ND	ND
FL-00147-B		N/A	KDC Flyway	Field	C4-14	Soil-Like	Surface soil	Field Sample	7/22/2004	PLM-9002	A	ND	ND
FL-00148-B		N/A	KDC Flyway	Field	C4-15	Soil-Like	Surface soil	Field Sample	7/22/2004	PLM-9002	A	ND	ND
FL-00179-B		N/A	KDC Flyway	Field	B3-18	Soil-Like	Surface soil	Field Sample	7/26/2004	PLM-9002	A	ND	ND
FL-00180-B		N/A	KDC Flyway	Field	B3-11	Soil-Like	Surface soil	Field Sample	7/26/2004	PLM-9002	A	ND	ND

Criteria:

Sample ID	Parent ID	Scenario	Property Group (Location)	Sample Group	Location Description (Sub Location)	Media Type	Matrix	Category	Sample Date	PLM			
										Method	LA Bin	LA (%)	C (%)
FL-00181-B		N/A	KDC Flyway	Field	D5-3	Soil-Like	Surface soil	Field Sample	7/26/2004	PLM-9002	A	ND	ND
FL-00182-B		N/A	KDC Flyway	Field	D5-8	Soil-Like	Surface soil	Field Sample	7/26/2004	PLM-9002	A	ND	ND
FL-00183-B		N/A	KDC Flyway	Field	D5-13	Soil-Like	Surface soil	Field Sample	7/26/2004	PLM-9002	A	ND	ND
FL-00184-B		N/A	KDC Flyway	Field	D5-18	Soil-Like	Surface soil	Field Sample	7/26/2004	PLM-9002	A	ND	ND
FL-00185-B		N/A	KDC Flyway	Field	D5-23	Soil-Like	Surface soil	Field Sample	7/26/2004	PLM-9002	C	2	ND
FL-00186-B		N/A	KDC Flyway	Field	B2-23	Soil-Like	Surface soil	Field Sample	7/26/2004	PLM-9002	B2	< 1	ND
FL-00200-B		N/A	KDC Flyway	Field	C2-3	Soil-Like	Surface soil	Field Sample	7/27/2004	PLM-9002	A	ND	ND
FL-00201-B		N/A	KDC Flyway	Field	C2-8	Soil-Like	Surface soil	Field Sample	7/27/2004	PLM-9002	A	ND	ND
FL-00202-B		N/A	KDC Flyway	Field	C2-13	Soil-Like	Surface soil	Field Sample	7/27/2004	PLM-9002	A	ND	ND
FL-00203-B		N/A	KDC Flyway	Field	C2-18	Soil-Like	Surface soil	Field Sample	7/27/2004	PLM-9002	A	ND	ND
FL-00204-B		N/A	KDC Flyway	Field	C2-23	Soil-Like	Surface soil	Field Sample	7/27/2004	PLM-9002	A	ND	ND
FL-00205-B	FL-00200	N/A	KDC Flyway	Field	C2-3	Soil-Like	Surface soil	Field Duplicate	7/27/2004	PLM-9002	A	ND	ND
FL-00219-B		N/A	KDC Flyway	Field	D4-3	Soil-Like	Surface soil	Field Sample	7/28/2004	PLM-9002	B2	< 1	ND
FL-00220-B		N/A	KDC Flyway	Field	D4-8	Soil-Like	Surface soil	Field Sample	7/28/2004	PLM-9002	A	ND	ND
FL-00221-B		N/A	KDC Flyway	Field	D4-13	Soil-Like	Surface soil	Field Sample	7/28/2004	PLM-9002	A	ND	ND
FL-00222-B		N/A	KDC Flyway	Field	D4-18	Soil-Like	Surface soil	Field Sample	7/28/2004	PLM-9002	B2	< 1	ND
FL-00223-B		N/A	KDC Flyway	Field	D4-23	Soil-Like	Surface soil	Field Sample	7/28/2004	PLM-9002	A	ND	ND
FL-00224-B		N/A	KDC Flyway	Field	D5-23	Soil-Like	Surface soil	Field Sample	7/28/2004	PLM-9002	B2	< 1	ND
FL-00238-B		N/A	KDC Flyway	Field	D4-3; Re-sample	Soil-Like	Surface soil	Field Sample	7/29/2004	PLM-9002	A	ND	ND
FL-00239-B		N/A	KDC Flyway	Field	D4-18, Re-sample	Soil-Like	Surface soil	Field Sample	7/29/2004	PLM-9002	A	ND	ND
FL-00281-B		N/A	KDC Flyway	Field	Grid E5-15	Soil-Like	Surface soil	Field Sample	8/3/2004	PLM-9002	A	ND	ND
FL-00282-B		N/A	KDC Flyway	Field	Grid E5-14	Soil-Like	Surface soil	Field Sample	8/3/2004	PLM-9002	B2	< 1	ND
FL-00283-B		N/A	KDC Flyway	Field	Grid E5-13	Soil-Like	Surface soil	Field Sample	8/3/2004	PLM-9002	B2	< 1	ND
FL-00297-B		N/A	KDC Flyway	Field	Grid C3-11	Soil-Like	Surface soil	Field Sample	8/4/2004	PLM-9002	A	ND	ND
FL-00298-B		N/A	KDC Flyway	Field	Grid C3-12	Soil-Like	Surface soil	Field Sample	8/4/2004	PLM-9002	B2	< 1	ND
FL-00299-B		N/A	KDC Flyway	Field	Grid C3-13	Soil-Like	Surface soil	Field Sample	8/4/2004	PLM-9002	A	ND	ND
FL-00300-B		N/A	KDC Flyway	Field	Grid C3-14	Soil-Like	Surface soil	Field Sample	8/4/2004	PLM-9002	A	ND	ND
FL-00301-B		N/A	KDC Flyway	Field	Grid C3-15	Soil-Like	Surface soil	Field Sample	8/4/2004	PLM-9002	B2	< 1	ND
FL-00302-B	FL-00299	N/A	KDC Flyway	Field	Grid C3-13	Soil-Like	Surface soil	Field Duplicate	8/4/2004	PLM-9002	B2	< 1	ND

Criteria:

Sample ID	Parent ID	Scenario	Property Group (Location)	Sample Group	Location Description (Sub Location)	Media Type	Matrix	Category	Sample Date	PLM			
										Method	LA Bin	LA (%)	C (%)
FL-00316-B		N/A	KDC Flyway	Field	Grid D2-3	Soil-Like	Surface soil	Field Sample	8/5/2004	PLM-9002	A	ND	ND
FL-00317-B		N/A	KDC Flyway	Field	Grid D2-8	Soil-Like	Surface soil	Field Sample	8/5/2004	PLM-9002	A	ND	ND
FL-00318-B		N/A	KDC Flyway	Field	Grid D2-13	Soil-Like	Surface soil	Field Sample	8/5/2004	PLM-9002	A	ND	ND
FL-00319-B		N/A	KDC Flyway	Field	Grid D2-18	Soil-Like	Surface soil	Field Sample	8/5/2004	PLM-9002	A	ND	ND
FL-00320-B		N/A	KDC Flyway	Field	Grid D2-23	Soil-Like	Surface soil	Field Sample	8/5/2004	PLM-9002	A	ND	ND
FL-00321-B		N/A	KDC Flyway	Field	Grid E5-12	Soil-Like	Surface soil	Field Sample	8/5/2004	PLM-9002	C	1	ND
FL-00322-B		N/A	KDC Flyway	Field	Grid E5-11	Soil-Like	Surface soil	Field Sample	8/5/2004	PLM-9002	B2	< 1	ND
FL-00336-B		N/A	KDC Flyway	Field	Grid C3-12; Re-sample of FL-00298	Soil-Like	Surface soil	Field Sample	8/6/2004	PLM-9002	A	ND	ND
FL-00337-B		N/A	KDC Flyway	Field	Grid C3-13; Re-sample of FL-00299	Soil-Like	Surface soil	Field Sample	8/6/2004	PLM-9002	A	ND	ND
FL-00338-B		N/A	KDC Flyway	Field	Grid C3-15; Re-sample of FL-00301	Soil-Like	Surface soil	Field Sample	8/6/2004	PLM-9002	A	ND	ND
FL-00352-B		N/A	KDC Flyway	Field	Grid E2-3	Soil-Like	Surface soil	Field Sample	8/9/2004	PLM-9002	A	ND	ND
FL-00353-B		N/A	KDC Flyway	Field	Grid E2-8	Soil-Like	Surface soil	Field Sample	8/9/2004	PLM-9002	A	ND	ND
FL-00354-B		N/A	KDC Flyway	Field	Grid E2-13	Soil-Like	Surface soil	Field Sample	8/9/2004	PLM-9002	A	ND	ND
FL-00355-B		N/A	KDC Flyway	Field	Grid E2-18	Soil-Like	Surface soil	Field Sample	8/9/2004	PLM-9002	A	ND	ND
FL-00356-B		N/A	KDC Flyway	Field	Grid E2-23	Soil-Like	Surface soil	Field Sample	8/9/2004	PLM-9002	A	ND	ND
FL-00370-B		N/A	KDC Flyway	Field	Grid F2-3	Soil-Like	Surface soil	Field Sample	8/10/2004	PLM-9002	A	ND	ND
FL-00371-B		N/A	KDC Flyway	Field	Grid F2-8	Soil-Like	Surface soil	Field Sample	8/10/2004	PLM-9002	A	ND	ND
FL-00372-B		N/A	KDC Flyway	Field	Grid F2-13	Soil-Like	Surface soil	Field Sample	8/10/2004	PLM-9002	A	ND	ND
FL-00373-B		N/A	KDC Flyway	Field	Grid F2-18	Soil-Like	Surface soil	Field Sample	8/10/2004	PLM-9002	A	ND	ND
FL-00374-B	FL-00371	N/A	KDC Flyway	Field	Grid F2-8	Soil-Like	Surface soil	Field Duplicate	8/10/2004	PLM-9002	B2	< 1	ND
FL-00388-B		N/A	KDC Flyway	Field	Grid E5-7; re-sample of FL-00321 (E5-7)	Soil-Like	Surface soil	Field Sample	8/11/2004	PLM-9002	A	ND	ND
FL-00389-B		N/A	KDC Flyway	Field	Grid E5-6; Re-sample of FL-00322 (E5-11)	Soil-Like	Surface soil	Field Sample	8/11/2004	PLM-9002	B2	< 1	ND
FL-00405-B		N/A	KDC Flyway	Field	Grid D3-11	Soil-Like	Surface soil	Field Sample	8/12/2004	PLM-9002	A	ND	ND
FL-00406-B		N/A	KDC Flyway	Field	Grid D3-12	Soil-Like	Surface soil	Field Sample	8/12/2004	PLM-9002	A	ND	ND
FL-00407-B		N/A	KDC Flyway	Field	Grid D3-13	Soil-Like	Surface soil	Field Sample	8/12/2004	PLM-9002	A	ND	ND
FL-00408-B		N/A	KDC Flyway	Field	Grid D3-14	Soil-Like	Surface soil	Field Sample	8/12/2004	PLM-9002	A	ND	ND
FL-00409-B		N/A	KDC Flyway	Field	Grid D3-15	Soil-Like	Surface soil	Field Sample	8/12/2004	PLM-9002	A	ND	ND
FL-00410-B		N/A	KDC Flyway	Field	Grid F2-8, other re-sample of FL-00371 & FI-00374	Soil-Like	Surface soil	Field Sample	8/12/2004	PLM-9002	A	ND	ND

Criteria:

Server-Database: \\204.47.48.36\Libby2

Sample ID	Parent ID	Scenario	Property Group (Location)	Sample Group	Location Description (Sub Location)	Media Type	Matrix	Category	Sample Date	PLM			
										Method	LA Bin	LA (%)	C (%)
FL-00424-B		N/A	KDC Flyway	Field	Grid E3-3	Soil-Like	Surface soil	Field Sample	8/13/2004	PLM-9002	B2	< 1	ND
FL-00425-B		N/A	KDC Flyway	Field	Grid E3-8	Soil-Like	Surface soil	Field Sample	8/13/2004	PLM-9002	A	ND	ND
FL-00426-B		N/A	KDC Flyway	Field	Grid E3-13	Soil-Like	Surface soil	Field Sample	8/13/2004	PLM-9002	A	ND	ND
FL-00427-B		N/A	KDC Flyway	Field	Grid E3-18	Soil-Like	Surface soil	Field Sample	8/13/2004	PLM-9002	A	ND	ND
FL-00428-B		N/A	KDC Flyway	Field	Grid E3-23	Soil-Like	Surface soil	Field Sample	8/13/2004	PLM-9002	A	ND	ND
FL-00459-B		N/A	KDC Flyway	Field	Grid E4-11	Soil-Like	Surface soil	Field Sample	8/17/2004	PLM-9002	B2	< 1	ND
FL-00460-B		N/A	KDC Flyway	Field	Grid E4-12	Soil-Like	Surface soil	Field Sample	8/17/2004	PLM-9002	B2	< 1	ND
FL-00461-B		N/A	KDC Flyway	Field	Grid E4-13	Soil-Like	Surface soil	Field Sample	8/17/2004	PLM-9002	B2	< 1	ND
FL-00462-B		N/A	KDC Flyway	Field	Grid E4-14	Soil-Like	Surface soil	Field Sample	8/17/2004	PLM-9002	B2	< 1	ND
FL-00463-B		N/A	KDC Flyway	Field	Grid E4-15	Soil-Like	Surface soil	Field Sample	8/17/2004	PLM-9002	B2	< 1	ND
FL-00464-B	FL-00463	N/A	KDC Flyway	Field	Grid E4-15	Soil-Like	Surface soil	Field Duplicate	8/17/2004	PLM-9002	B2	< 1	ND
FL-00465-B		N/A	KDC Flyway	Field	Grid E3-3	Soil-Like	Surface soil	Field Sample	8/17/2004	PLM-9002	B2	< 1	ND
FL-00466-B		N/A	KDC Flyway	Field	F5-2	Soil-Like	Surface soil	Field Sample	8/17/2004	PLM-9002	C	2	ND
FL-00493-B		N/A	KDC Flyway	Field	Grid E4-12; Re-sample of FL-00460	Soil-Like	Surface soil	Field Sample	8/19/2004	PLM-9002	A	ND	ND
FL-00494-B		N/A	KDC Flyway	Field	Grid E4-13; Re-sample of FL-00461	Soil-Like	Surface soil	Field Sample	8/19/2004	PLM-9002	A	ND	ND
FL-00495-B		N/A	KDC Flyway	Field	Grid E4-14; Re-sample of FL-00462	Soil-Like	Surface soil	Field Sample	8/19/2004	PLM-9002	A	ND	ND
FL-00541-B		N/A	KDC Flyway	Field	Grid F5-11	Soil-Like	Surface soil	Field Sample	8/24/2004	PLM-9002	B2	< 1	ND
FL-00542-B		N/A	KDC Flyway	Field	Grid F5-12	Soil-Like	Surface soil	Field Sample	8/24/2004	PLM-9002	B2	< 1	ND
FL-00543-B		N/A	KDC Flyway	Field	Grid F5-13	Soil-Like	Surface soil	Field Sample	8/24/2004	PLM-9002	B2	< 1	ND
FL-00544-B		N/A	KDC Flyway	Field	Grid F5-14	Soil-Like	Surface soil	Field Sample	8/24/2004	PLM-9002	B2	< 1	ND
FL-00545-B		N/A	KDC Flyway	Field	Grid F5-15	Soil-Like	Surface soil	Field Sample	8/24/2004	PLM-9002	B2	< 1	ND
FL-00546-B	FL-00543	N/A	KDC Flyway	Field	Fe-13	Soil-Like	Surface soil	Field Duplicate	8/24/2004	PLM-9002	B2	< 1	ND
FL-00613-B		N/A	KDC Flyway	Field	Grid F3-3	Soil-Like	Surface soil	Field Sample	8/31/2004	PLM-9002	A	ND	ND
FL-00614-B		N/A	KDC Flyway	Field	Grid F3-8	Soil-Like	Surface soil	Field Sample	8/31/2004	PLM-9002	B2	< 1	ND
FL-00615-B		N/A	KDC Flyway	Field	Grid F3-13	Soil-Like	Surface soil	Field Sample	8/31/2004	PLM-9002	B2	< 1	ND
FL-00616-B		N/A	KDC Flyway	Field	Grid F3-18	Soil-Like	Surface soil	Field Sample	8/31/2004	PLM-9002	B2	< 1	ND
FL-00617-B		N/A	KDC Flyway	Field	Grid F3-23	Soil-Like	Surface soil	Field Sample	8/31/2004	PLM-9002	B2	< 1	ND
FL-00645-B		N/A	KDC Flyway	Field	Grid G2-14	Soil-Like	Surface soil	Field Sample	9/2/2004	PLM-9002	B2	< 1	ND
FL-00646-B		N/A	KDC Flyway	Field	Grid G2-19	Soil-Like	Surface soil	Field Sample	9/2/2004	PLM-9002	B2	< 1	ND

Sample ID	Parent ID	Scenario	Property Group (Location)	Sample Group	Location Description (Sub Location)	Media Type	Matrix	Category	Sample Date	PLM			
										Method	LA Bin	LA (%)	C (%)
FL-00647-B		N/A	KDC Flyway	Field	Grid G2-24	Soil-Like	Surface soil	Field Sample	9/2/2004	PLM-9002	B2	< 1	ND
FL-00648-B		N/A	KDC Flyway	Field	Grid H2-4	Soil-Like	Surface soil	Field Sample	9/2/2004	PLM-9002	B2	< 1	ND
FL-00649-B		N/A	KDC Flyway	Field	Grid H2-9	Soil-Like	Surface soil	Field Sample	9/2/2004	PLM-9002	B2	< 1	ND
FL-00650-B		N/A	KDC Flyway	Field	Grid H2-14	Soil-Like	Surface soil	Field Sample	9/2/2004	PLM-9002	B2	< 1	ND
FL-00690-B		N/A	KDC Flyway	Field	Grid H3-11	Soil-Like	Surface soil	Field Sample	9/8/2004	PLM-9002	B2	< 1	ND
FL-00691-B		N/A	KDC Flyway	Field	Grid H3-12	Soil-Like	Surface soil	Field Sample	9/8/2004	PLM-9002	B2	< 1	ND
FL-00692-B		N/A	KDC Flyway	Field	Grid H3-13	Soil-Like	Surface soil	Field Sample	9/8/2004	PLM-9002	B2	< 1	ND
FL-00693-B		N/A	KDC Flyway	Field	Grid H3-14	Soil-Like	Surface soil	Field Sample	9/8/2004	PLM-9002	B2	< 1	ND
FL-00694-B		N/A	KDC Flyway	Field	Grid H3-15	Soil-Like	Surface soil	Field Sample	9/8/2004	PLM-9002	B2	< 1	ND
FL-00695-B	FL-000694	N/A	KDC Flyway	Field	Grid H3-15	Soil-Like	Surface soil	Field Duplicate	9/8/2004	PLM-9002	B2	< 1	ND
FL-00696-B		N/A	KDC Flyway	Field	Grid G3-11	Soil-Like	Surface soil	Field Sample	9/8/2004	PLM-9002	B2	< 1	ND
FL-00697-B		N/A	KDC Flyway	Field	Grid G3-12	Soil-Like	Surface soil	Field Sample	9/8/2004	PLM-9002	B2	< 1	ND
FL-00698-B		N/A	KDC Flyway	Field	Grid G3-13	Soil-Like	Surface soil	Field Sample	9/8/2004	PLM-9002	B2	< 1	ND
FL-00699-B		N/A	KDC Flyway	Field	Grid G3-14	Soil-Like	Surface soil	Field Sample	9/8/2004	PLM-9002	B2	< 1	ND
FL-00700-B		N/A	KDC Flyway	Field	Grid G3-15	Soil-Like	Surface soil	Field Sample	9/8/2004	PLM-9002	B2	< 1	ND
FL-00727-B		N/A	KDC Flyway	Field	Grid F4-11	Soil-Like	Surface soil	Field Sample	9/10/2004	PLM-9002	B2	< 1	ND
FL-00728-B		N/A	KDC Flyway	Field	Grid F4-12	Soil-Like	Surface soil	Field Sample	9/10/2004	PLM-9002	B2	< 1	ND
FL-00729-B		N/A	KDC Flyway	Field	Grid F4-13	Soil-Like	Surface soil	Field Sample	9/10/2004	PLM-9002	B2	< 1	ND
FL-00730-B		N/A	KDC Flyway	Field	Grid F4-14	Soil-Like	Surface soil	Field Sample	9/10/2004	PLM-9002	B2	< 1	ND
FL-00731-B		N/A	KDC Flyway	Field	Grid F4-15	Soil-Like	Surface soil	Field Sample	9/10/2004	PLM-9002	B2	< 1	ND
FL-00745-B		N/A	KDC Flyway	Field	Grid F4-11, re-sample of FL-00127	Soil-Like	Surface soil	Field Sample	9/13/2004	PLM-9002	A	ND	ND
FL-00746-B		N/A	KDC Flyway	Field	Grid F4-12; Resample o fFL-00728	Soil-Like	Surface soil	Field Sample	9/13/2004	PLM-9002	A	ND	ND
FL-00747-B		N/A	KDC Flyway	Field	Grid F4-13; Resample of FL-00729	Soil-Like	Surface soil	Field Sample	9/13/2004	PLM-9002	B2	< 1	ND
FL-00761-B		N/A	KDC Flyway	Field	Grid H4-3	Soil-Like	Surface soil	Field Sample	9/14/2004	PLM-9002	A	ND	ND
FL-00762-B		N/A	KDC Flyway	Field	Grid H4-8	Soil-Like	Surface soil	Field Sample	9/14/2004	PLM-9002	B2	< 1	ND
FL-00763-B		N/A	KDC Flyway	Field	Grid H4-13	Soil-Like	Surface soil	Field Sample	9/14/2004	PLM-9002	B2	< 1	ND
FL-00764-B		N/A	KDC Flyway	Field	Grid H4-18	Soil-Like	Surface soil	Field Sample	9/14/2004	PLM-9002	B2	< 1	ND
FL-00765-B		N/A	KDC Flyway	Field	Grid H4-23	Soil-Like	Surface soil	Field Sample	9/14/2004	PLM-9002	A	ND	ND

Sample ID	Parent ID	Scenario	Property Group (Location)	Sample Group	Location Description (Sub Location)	Media Type	Matrix	Category	Sample Date	PLM			
										Method	LA Bin	LA (%)	C (%)
FL-00766-B	FL-00765	N/A	KDC Flyway	Field	Grid H4-23	Soil-Like	Surface soil	Field Duplicate	9/14/2004	PLM-9002	A	ND	ND
FL-00767-B		N/A	KDC Flyway	Field	Grid I5-3	Soil-Like	Surface soil	Field Sample	9/14/2004	PLM-9002	B2	< 1	ND
FL-00768-B		N/A	KDC Flyway	Field	Grid I5-8	Soil-Like	Surface soil	Field Sample	9/14/2004	PLM-9002	B2	< 1	ND
FL-00769-B		N/A	KDC Flyway	Field	Grid I5-13	Soil-Like	Surface soil	Field Sample	9/14/2004	PLM-9002	B2	< 1	ND
FL-00770-B		N/A	KDC Flyway	Field	Grid I5-18	Soil-Like	Surface soil	Field Sample	9/14/2004	PLM-9002	B2	< 1	ND
FL-00771-B		N/A	KDC Flyway	Field	Grid I5-23	Soil-Like	Surface soil	Field Sample	9/14/2004	PLM-9002	C	2	ND
FL-00785-B		N/A	KDC Flyway	Field	Grid H4-8; Re-sample of FL-00762	Soil-Like	Surface soil	Field Sample	9/15/2004	PLM-9002	B2	< 1	ND
FL-00786-B		N/A	KDC Flyway	Field	Grid H4-14; Re-sample of FL-00763	Soil-Like	Surface soil	Field Sample	9/15/2004	PLM-9002	B2	< 1	ND
FL-00787-B		N/A	KDC Flyway	Field	Grid H4-19; Re-sample of FL-00764	Soil-Like	Surface soil	Field Sample	9/15/2004	PLM-9002	B2	< 1	ND
FL-00815-B		N/A	KDC Flyway	Field	Grid H5-2	Soil-Like	Surface soil	Field Sample	9/17/2004	PLM-9002	A	ND	ND
FL-00816-B		N/A	KDC Flyway	Field	Grid H5-7	Soil-Like	Surface soil	Field Sample	9/17/2004	PLM-9002	B2	< 1	ND
FL-00817-B		N/A	KDC Flyway	Field	Grid H5-12	Soil-Like	Surface soil	Field Sample	9/17/2004	PLM-9002	A	ND	ND
FL-00818-B		N/A	KDC Flyway	Field	Grid H5-18	Soil-Like	Surface soil	Field Sample	9/17/2004	PLM-9002	B2	< 1	ND
FL-00819-B		N/A	KDC Flyway	Field	Grid H5-23	Soil-Like	Surface soil	Field Sample	9/17/2004	PLM-9002	B2	< 1	ND
FL-00820-B	fl-00818	N/A	KDC Flyway	Field	Grid H5-18	Soil-Like	Surface soil	Field Duplicate	9/17/2004	PLM-9002	B2	< 1	ND
FL-00821-B		N/A	KDC Flyway	Field	Grid I5-3	Soil-Like	Surface soil	Field Sample	9/17/2004	PLM-9002	B2	< 1	ND
FL-00822-B		N/A	KDC Flyway	Field	Grid I5-8	Soil-Like	Surface soil	Field Sample	9/17/2004	PLM-9002	B2	< 1	ND
FL-00823-B		N/A	KDC Flyway	Field	Grid I5-13	Soil-Like	Surface soil	Field Sample	9/17/2004	PLM-9002	B2	< 1	ND
FL-00824-B		N/A	KDC Flyway	Field	Grid I5-18	Soil-Like	Surface soil	Field Sample	9/17/2004	PLM-9002	B2	< 1	ND
FL-00825-B		N/A	KDC Flyway	Field	Grid I5-23	Soil-Like	Surface soil	Field Sample	9/17/2004	PLM-9002	C	2	ND
FL-00853-B		N/A	KDC Flyway	Field	Grid I5-25	Soil-Like	Surface soil	Field Sample	9/21/2004	PLM-9002	C	2	ND
FL-00854-B		N/A	KDC Flyway	Field	Grid I5-24	Soil-Like	Surface soil	Field Sample	9/21/2004	PLM-9002	B2	< 1	ND
FL-00855-B		N/A	KDC Flyway	Field	Grid I5-23	Soil-Like	Surface soil	Field Sample	9/21/2004	PLM-9002	A	ND	ND
FL-00856-B		N/A	KDC Flyway	Field	Grid I5-22	Soil-Like	Surface soil	Field Sample	9/21/2004	PLM-9002	A	ND	ND
FL-00857-B		N/A	KDC Flyway	Field	Grid H6-3	Soil-Like	Surface soil	Field Sample	9/21/2004	PLM-9002	B2	< 1	ND
FL-00858-B		N/A	KDC Flyway	Field	Grid H6-8	Soil-Like	Surface soil	Field Sample	9/21/2004	PLM-9002	B2	< 1	ND
FL-00859-B		N/A	KDC Flyway	Field	Grid H6-13	Soil-Like	Surface soil	Field Sample	9/21/2004	PLM-9002	B2	< 1	ND
FL-00860-B		N/A	KDC Flyway	Field	Grid H6-18	Soil-Like	Surface soil	Field Sample	9/21/2004	PLM-9002	B2	< 1	ND
FL-00861-B		N/A	KDC Flyway	Field	Grid H6-23	Soil-Like	Surface soil	Field Sample	9/21/2004	PLM-9002	B2	< 1	ND

Criteria:

Sample ID	Parent ID	Scenario	Property Group (Location)	Sample Group	Location Description (Sub Location)	Media Type	Matrix	Category	Sample Date	PLM			
										Method	LA Bin	LA (%)	C (%)
FL-00875-B		N/A	KDC Flyway	Field	Grid I7-11	Soil-Like	Surface soil	Field Sample	9/22/2004	PLM-9002	B2	< 1	ND
FL-00876-B		N/A	KDC Flyway	Field	Grid I7-12	Soil-Like	Surface soil	Field Sample	9/22/2004	PLM-9002	B2	< 1	ND
FL-00877-B		N/A	KDC Flyway	Field	Grid I7-13	Soil-Like	Surface soil	Field Sample	9/22/2004	PLM-9002	B2	< 1	ND
FL-00878-B		N/A	KDC Flyway	Field	Grid I7-14	Soil-Like	Surface soil	Field Sample	9/22/2004	PLM-9002	B2	< 1	ND
FL-00879-B		N/A	KDC Flyway	Field	Grid I7-15	Soil-Like	Surface soil	Field Sample	9/22/2004	PLM-9002	B2	< 1	ND
FL-00880-B	fl-00876	N/A	KDC Flyway	Field	Grid I7-12	Soil-Like	Surface soil	Field Duplicate	9/22/2004	PLM-9002	B2	< 1	ND
FL-00881-B		N/A	KDC Flyway	Field	Grid I6-3	Soil-Like	Surface soil	Field Sample	9/22/2004	PLM-9002	B2	< 1	ND
FL-00882-B		N/A	KDC Flyway	Field	Grid I6-14	Soil-Like	Surface soil	Field Sample	9/22/2004	PLM-9002	B2	< 1	ND
FL-00883-B		N/A	KDC Flyway	Field	Grid I6-15	Soil-Like	Surface soil	Field Sample	9/22/2004	PLM-9002	B2	< 1	ND
FL-00897-B		N/A	KDC Flyway	Field	Grid H7-11	Soil-Like	Surface soil	Field Sample	9/23/2004	PLM-9002	B2	< 1	ND
FL-00898-B		N/A	KDC Flyway	Field	Grid H7-12	Soil-Like	Surface soil	Field Sample	9/23/2004	PLM-9002	C	2	ND
FL-00899-B		N/A	KDC Flyway	Field	Grid-H7-13	Soil-Like	Surface soil	Field Sample	9/23/2004	PLM-9002	B2	< 1	ND
FL-00900-B		N/A	KDC Flyway	Field	Grid H7-14	Soil-Like	Surface soil	Field Sample	9/23/2004	PLM-9002	B2	< 1	ND
FL-00901-B		N/A	KDC Flyway	Field	Grid H7-15	Soil-Like	Surface soil	Field Sample	9/23/2004	PLM-9002	C	2	ND
FL-00902-B		N/A	KDC Flyway	Field	Grid H5-4	Soil-Like	Surface soil	Field Sample	9/23/2004	PLM-9002	B2	< 1	ND
FL-00903-B		N/A	KDC Flyway	Field	Grid H5-15	Soil-Like	Surface soil	Field Sample	9/23/2004	PLM-9002	B2	< 1	ND
FL-00930-B		N/A	KDC Flyway	Field	Grid H7-7	Soil-Like	Surface soil	Field Sample	9/27/2004	PLM-9002	B2	< 1	ND
FL-00931-B		N/A	KDC Flyway	Field	Grid H7-17	Soil-Like	Surface soil	Field Sample	9/27/2004	PLM-9002	B2	< 1	ND
FL-00932-B		N/A	KDC Flyway	Field	Grid H7-10	Soil-Like	Surface soil	Field Sample	9/27/2004	PLM-9002	B2	< 1	ND
FL-00933-B		N/A	KDC Flyway	Field	Grid H7-25	Soil-Like	Surface soil	Field Sample	9/27/2004	PLM-9002	B2	< 1	ND
FL-00985-B		N/A	KDC Flyway	Field	Grid G6-3	Soil-Like	Surface soil	Field Sample	9/30/2004	PLM-9002	B2	< 1	ND
FL-00986-B		N/A	KDC Flyway	Field	Grid G6-8	Soil-Like	Surface soil	Field Sample	9/30/2004	PLM-9002	B2	< 1	ND
FL-00987-B		N/A	KDC Flyway	Field	Grid G6-13	Soil-Like	Surface soil	Field Sample	9/30/2004	PLM-9002	B2	< 1	ND
FL-00988-B		N/A	KDC Flyway	Field	Grid G6-18	Soil-Like	Surface soil	Field Sample	9/30/2004	PLM-9002	B2	< 1	ND
FL-00989-B		N/A	KDC Flyway	Field	Grid G6-23	Soil-Like	Surface soil	Field Sample	9/30/2004	PLM-9002	B2	< 1	ND
FL-01017-B		N/A	KDC Flyway	Field	Grid E7-11	Soil-Like	Surface soil	Field Sample	10/4/2004	PLM-9002	B2	< 1	ND
FL-01018-B		N/A	KDC Flyway	Field	Grid E7-12	Soil-Like	Surface soil	Field Sample	10/4/2004	PLM-9002	B2	< 1	ND
FL-01019-B		N/A	KDC Flyway	Field	Grid E7-13	Soil-Like	Surface soil	Field Sample	10/4/2004	PLM-9002	B2	< 1	ND
FL-01020-B		N/A	KDC Flyway	Field	Grid E7-14	Soil-Like	Surface soil	Field Sample	10/4/2004	PLM-9002	B2	< 1	ND

Criteria:

Sample ID	Parent ID	Scenario	Property Group (Location)	Sample Group	Location Description (Sub Location)	Media Type	Matrix	Category	Sample Date	PLM			
										Method	LA Bin	LA (%)	C (%)
FL-01021-B		N/A	KDC Flyway	Field	Grid E7-15	Soil-Like	Surface soil	Field Sample	10/4/2004	PLM-9002	B2	< 1	ND
FL-01035-B		N/A	KDC Flyway	Field	Grid F7-11, re-sample	Soil-Like	Surface soil	Field Sample	10/5/2004	PLM-9002	B2	< 1	ND
FL-01036-B		N/A	KDC Flyway	Field	Grid F7-12, re-sample	Soil-Like	Surface soil	Field Sample	10/5/2004	PLM-9002	A	ND	ND
FL-01037-B		N/A	KDC Flyway	Field	Grid F7-14, re-sample	Soil-Like	Surface soil	Field Sample	10/5/2004	PLM-9002	B2	< 1	ND
FL-01038-B		N/A	KDC Flyway	Field	Grid F7-15, re-sample	Soil-Like	Surface soil	Field Sample	10/5/2004	PLM-9002	B2	< 1	ND
FL-01052-B		N/A	KDC Flyway	Field	Grid G7-11, re-sample of FL-000967	Soil-Like	Surface soil	Field Sample	10/6/2004	PLM-9002	B2	< 1	ND
FL-01053-B		N/A	KDC Flyway	Field	Grid G7-12, re-sample of FL-000968	Soil-Like	Surface soil	Field Sample	10/6/2004	PLM-9002	B2	< 1	ND
FL-01054-B		N/A	KDC Flyway	Field	Grid G7-13, re-sample of FL-00969	Soil-Like	Surface soil	Field Sample	10/6/2004	PLM-9002	B2	< 1	ND
FL-01055-B		N/A	KDC Flyway	Field	Grid G7-15	Soil-Like	Surface soil	Field Sample	10/6/2004	PLM-9002	B2	< 1	ND
FL-01083-B		N/A	KDC Flyway	Field	Grid D6	Soil-Like	Surface soil	Field Sample	10/8/2004	PLM-9002	B2	< 1	ND
FL-01084-B		N/A	KDC Flyway	Field	Grid D6	Soil-Like	Surface soil	Field Sample	10/8/2004	PLM-9002	B2	< 1	ND
FL-01085-B		N/A	KDC Flyway	Field	Grid D6	Soil-Like	Surface soil	Field Sample	10/8/2004	PLM-9002	B2	< 1	ND
FL-01086-B		N/A	KDC Flyway	Field	Grid F6-3, other 1-3	Soil-Like	Surface soil	Field Sample	10/8/2004	PLM-9002	B2	< 1	ND
FL-01087-B		N/A	KDC Flyway	Field	Grid F6-8, other 6-8	Soil-Like	Surface soil	Field Sample	10/8/2004	PLM-9002	B2	< 1	ND
FL-01088-B		N/A	KDC Flyway	Field	Grid F6-13, other 11-12	Soil-Like	Surface soil	Field Sample	10/8/2004	PLM-9002	A	ND	ND
FL-01089-B		N/A	KDC Flyway	Field	Grid F6-18, other 16	Soil-Like	Surface soil	Field Sample	10/8/2004	PLM-9002	B2	< 1	ND
FL-01090-B		N/A	KDC Flyway	Field	Grid F6-23, other-upper W. corner of 21	Soil-Like	Surface soil	Field Sample	10/8/2004	PLM-9002	B2	< 1	ND
FL-01091-B		N/A	KDC Flyway	Field	Grid F6-3, other-Lower E. of 4 & all of 5	Soil-Like	Surface soil	Field Sample	10/8/2004	PLM-9002	B2	< 1	ND
FL-01092-B		N/A	KDC Flyway	Field	Grid F6-8, other 9-10	Soil-Like	Surface soil	Field Sample	10/8/2004	PLM-9002	B2	< 1	ND
FL-01093-B		N/A	KDC Flyway	Field	Grid F6-13, other-lower E. 13, all of 14 & 15	Soil-Like	Surface soil	Field Sample	10/8/2004	PLM-9002	B2	< 1	ND
FL-01094-B		N/A	KDC Flyway	Field	Grid F6-18, other 18-20	Soil-Like	Surface soil	Field Sample	10/8/2004	PLM-9002	B2	< 1	ND
FL-01095-B		N/A	KDC Flyway	Field	Grid F6-23, other-Upper W. corner of 21, all of	Soil-Like	Surface soil	Field Sample	10/8/2004	PLM-9002	A	ND	ND
FL-01109-B		N/A	KDC Flyway	Field	Grid E6-3, other 1-3	Soil-Like	Surface soil	Field Sample	10/11/2004	PLM-9002	A	ND	ND
FL-01110-B		N/A	KDC Flyway	Field	Grid E6-8, other 6-8	Soil-Like	Surface soil	Field Sample	10/11/2004	PLM-9002	A	ND	ND
FL-01111-B		N/A	KDC Flyway	Field	Grid E6-13, other 11-13	Soil-Like	Surface soil	Field Sample	10/11/2004	PLM-9002	B2	< 1	ND
FL-01112-B		N/A	KDC Flyway	Field	Grid E6-18; 16-18	Soil-Like	Surface soil	Field Sample	10/11/2004	PLM-9002	B2	< 1	ND

Sample ID	Parent ID	Scenario	Property Group (Location)	Sample Group	Location Description (Sub Location)	Media Type	Matrix	Category	Sample Date	PLM			
										Method	LA Bin	LA (%)	C (%)
FL-01113-B		N/A	KDC Flyway	Field	Grid E6-23, other 21-23	Soil-Like	Surface soil	Field Sample	10/11/2004	PLM-9002	B2	< 1	ND
FL-01114-B		N/A	KDC Flyway	Field	Grid E6-14, other 4,9,14,19 & 24	Soil-Like	Surface soil	Field Sample	10/11/2004	PLM-9002	B2	< 1	ND
FL-01115-B		N/A	KDC Flyway	Field	Grid E6-15, other 5, 10, 15, 20 & 25	Soil-Like	Surface soil	Field Sample	10/11/2004	PLM-9002	B2	< 1	ND
FL-01116-B		N/A	KDC Flyway	Field	Grid E6-14, other 4,9,14,19 & 24	Soil-Like	Surface soil	Field Sample	10/11/2004	PLM-9002	B2	< 1	ND
FL-01157-B		N/A	KDC Flyway	Field	Grid D7-3, other 1-3	Soil-Like	Surface soil	Field Sample	10/14/2004	PLM-9002	B2	< 1	ND
FL-01158-B		N/A	KDC Flyway	Field	Grid D7-8, other 6-9	Soil-Like	Surface soil	Field Sample	10/14/2004	PLM-9002	B2	< 1	ND
FL-01159-B		N/A	KDC Flyway	Field	Grid D7-13	Soil-Like	Surface soil	Field Sample	10/14/2004	PLM-9002	B2	< 1	ND
FL-01160-B		N/A	KDC Flyway	Field	Grid D7-18	Soil-Like	Surface soil	Field Sample	10/14/2004	PLM-9002	B2	< 1	ND
FL-01161-B		N/A	KDC Flyway	Field	Grid D7-23	Soil-Like	Surface soil	Field Sample	10/14/2004	PLM-9002	B2	< 1	ND
FL-01188-B		N/A	KDC Flyway	Field	Grid D6-3	Soil-Like	Surface soil	Field Sample	10/18/2004	PLM-9002	B2	< 1	ND
FL-01189-B		N/A	KDC Flyway	Field	Grid D6-8	Soil-Like	Surface soil	Field Sample	10/18/2004	PLM-9002	A	ND	ND
FL-01190-B		N/A	KDC Flyway	Field	Grid D6-13	Soil-Like	Surface soil	Field Sample	10/18/2004	PLM-9002	B2	< 1	ND
FL-01191-B		N/A	KDC Flyway	Field	Grid D6-18	Soil-Like	Surface soil	Field Sample	10/18/2004	PLM-9002	A	ND	ND
FL-01192-B		N/A	KDC Flyway	Field	Grid D6-23	Soil-Like	Surface soil	Field Sample	10/18/2004	PLM-9002	A	ND	ND
FL-01193-B		N/A	KDC Flyway	Field	Grid C7-23, other 21-23	Soil-Like	Surface soil	Field Sample	10/18/2004	PLM-9002	A	ND	ND
FL-01207-B		N/A	KDC Flyway	Field	Grid I6-11	Soil-Like	Surface soil	Field Sample	10/19/2004	PLM-9002	B2	< 1	ND
FL-01208-B		N/A	KDC Flyway	Field	Grid I6-12	Soil-Like	Surface soil	Field Sample	10/19/2004	PLM-9002	B2	< 1	ND
FL-01209-B		N/A	KDC Flyway	Field	Grid I6-13, other 13, 18 & 23	Soil-Like	Surface soil	Field Sample	10/19/2004	PLM-9002	B2	< 1	ND
FL-01210-B		N/A	KDC Flyway	Field	Grid I5-25	Soil-Like	Surface soil	Field Sample	10/19/2004	PLM-9002	C	3	ND
FL-01211-B		N/A	KDC Flyway	Field	Grid J5-5, other 4 & 5	Soil-Like	Surface soil	Field Sample	10/19/2004	PLM-9002	C	5	ND
FL-01212-B		N/A	KDC Flyway	Field	Grid J6-1	Soil-Like	Surface soil	Field Sample	10/19/2004	PLM-9002	C	1	ND
FL-01213-B		N/A	KDC Flyway	Field	Grid J6-2; other 2 & 7	Soil-Like	Surface soil	Field Sample	10/19/2004	PLM-9002	B2	< 1	ND
FL-01214-B		N/A	KDC Flyway	Field	Grid J6-3, other 3, 8 & 13	Soil-Like	Surface soil	Field Sample	10/19/2004	PLM-9002	B2	< 1	ND
FL-01215-B	FL-01209	N/A	KDC Flyway	Field	Grid I6-13, other 13, 18 & 23	Soil-Like	Surface soil	Field Duplicate	10/19/2004	PLM-9002	B2	< 1	ND
FL-01216-B		N/A	KDC Flyway	Field	Grid G4-3	Soil-Like	Surface soil	Field Sample	10/19/2004	PLM-9002	A	ND	ND
FL-01217-B		N/A	KDC Flyway	Field	Grid G4-8	Soil-Like	Surface soil	Field Sample	10/19/2004	PLM-9002	A	ND	ND
FL-01218-B		N/A	KDC Flyway	Field	Grid G4-13	Soil-Like	Surface soil	Field Sample	10/19/2004	PLM-9002	B2	< 1	ND
FL-01219-B		N/A	KDC Flyway	Field	Grid G4-18	Soil-Like	Surface soil	Field Sample	10/19/2004	PLM-9002	A	ND	ND
FL-01220-B		N/A	KDC Flyway	Field	Grid G4-23	Soil-Like	Surface soil	Field Sample	10/19/2004	PLM-9002	A	ND	ND

Sample ID	Parent ID	Scenario	Property Group (Location)	Sample Group	Location Description (Sub Location)	Media Type	Matrix	Category	Sample Date	PLM			
										Method	LA Bin	LA (%)	C (%)
FL-01262-B		N/A	KDC Flyway	Field	Grid G5-3	Soil-Like	Surface soil	Field Sample	10/22/2004	PLM-9002	B2	< 1	ND
FL-01263-B		N/A	KDC Flyway	Field	Grid G5-8	Soil-Like	Surface soil	Field Sample	10/22/2004	PLM-9002	A	ND	ND
FL-01264-B		N/A	KDC Flyway	Field	Grid G5-13	Soil-Like	Surface soil	Field Sample	10/22/2004	PLM-9002	A	ND	ND
FL-01265-B		N/A	KDC Flyway	Field	Grid G5-18	Soil-Like	Surface soil	Field Sample	10/22/2004	PLM-9002	A	ND	ND
FL-01266-B		N/A	KDC Flyway	Field	Grid G5-23	Soil-Like	Surface soil	Field Sample	10/22/2004	PLM-9002	A	ND	ND
FL-01267-B		N/A	KDC Flyway	Field	Grid H5-14, other 3,9,14,19&25	Soil-Like	Surface soil	Field Sample	10/22/2004	PLM-9002	A	ND	ND
FL-01268-B		N/A	KDC Flyway	Field	Grid I6-13, other 1,7,13,19&24	Soil-Like	Surface soil	Field Sample	10/22/2004	PLM-9002	A	ND	ND
FL-01295-B		N/A	KDC Flyway	Field	Grid F-6	Soil-Like	Surface soil	Field Sample	10/26/2004	PLM-9002	A	ND	ND
FL-01296-B		N/A	KDC Flyway	Field	Grid E-6	Soil-Like	Surface soil	Field Sample	10/26/2004	PLM-9002	A	ND	ND
FL-01297-B		N/A	KDC Flyway	Field	Grid D-6	Soil-Like	Surface soil	Field Sample	10/26/2004	PLM-9002	A	ND	ND
FL-01298-B		N/A	KDC Flyway	Field	Grid C-6	Soil-Like	Surface soil	Field Sample	10/26/2004	PLM-9002	A	ND	ND
FL-01312-B		N/A	KDC Flyway	Field	Grid Q3-5	Soil-Like	Surface soil	Field Sample	10/27/2004	PLM-9002	A	ND	ND
FL-01313-B		N/A	KDC Flyway	Field	Grid P3-3	Soil-Like	Surface soil	Field Sample	10/27/2004	PLM-9002	A	ND	ND
FL-01314-B		N/A	KDC Flyway	Field	Grid P3-8	Soil-Like	Surface soil	Field Sample	10/27/2004	PLM-9002	A	ND	ND
FL-01315-B		N/A	KDC Flyway	Field	Grid P3-13	Soil-Like	Surface soil	Field Sample	10/27/2004	PLM-9002	A	ND	ND
FL-01316-B		N/A	KDC Flyway	Field	Grid P3-18	Soil-Like	Surface soil	Field Sample	10/27/2004	PLM-9002	A	ND	ND
FL-01317-B		N/A	KDC Flyway	Field	Grid P3-23	Soil-Like	Surface soil	Field Sample	10/27/2004	PLM-9002	A	ND	ND
FL-01318-B		N/A	KDC Flyway	Field	Grid O3-3	Soil-Like	Surface soil	Field Sample	10/27/2004	PLM-9002	A	ND	ND
FL-01319-B		N/A	KDC Flyway	Field	Grid O3-8	Soil-Like	Surface soil	Field Sample	10/27/2004	PLM-9002	A	ND	ND
FL-01320-B		N/A	KDC Flyway	Field	Grid O3-13	Soil-Like	Surface soil	Field Sample	10/27/2004	PLM-9002	A	ND	ND
FL-01321-B		N/A	KDC Flyway	Field	Grid O3-18	Soil-Like	Surface soil	Field Sample	10/27/2004	PLM-9002	A	ND	ND
FL-01322-B		N/A	KDC Flyway	Field	Grid O3-23	Soil-Like	Surface soil	Field Sample	10/27/2004	PLM-9002	A	ND	ND
FL-01323-B	FL-01312	N/A	KDC Flyway	Field	Grid Q3-5	Soil-Like	Surface soil	Field Duplicate	10/27/2004	PLM-9002	A	ND	ND
FL-01337-B		N/A	KDC Flyway	Field	Grid O4-3	Soil-Like	Surface soil	Field Sample	10/28/2004	PLM-9002	A	ND	ND
FL-01338-B		N/A	KDC Flyway	Field	Grid O4-8	Soil-Like	Surface soil	Field Sample	10/28/2004	PLM-9002	A	ND	ND
FL-01339-B		N/A	KDC Flyway	Field	Grid O4-13	Soil-Like	Surface soil	Field Sample	10/28/2004	PLM-9002	A	ND	ND
FL-01340-B		N/A	KDC Flyway	Field	Grid O4-18	Soil-Like	Surface soil	Field Sample	10/28/2004	PLM-9002	A	ND	ND
FL-01341-B		N/A	KDC Flyway	Field	Grid O4-23	Soil-Like	Surface soil	Field Sample	10/28/2004	PLM-9002	A	ND	ND
FL-01355-B		N/A	KDC Flyway	Field	Grid N4-11	Soil-Like	Surface soil	Field Sample	10/29/2004	PLM-9002	A	ND	ND

Sample ID	Parent ID	Scenario	Property Group (Location)	Sample Group	Location Description (Sub Location)	Media Type	Matrix	Category	Sample Date	PLM			
										Method	LA Bin	LA (%)	C (%)
FL-01356-B		N/A	KDC Flyway	Field	Grid N4-12	Soil-Like	Surface soil	Field Sample	10/29/2004	PLM-9002	A	ND	ND
FL-01357-B		N/A	KDC Flyway	Field	Grid N4-13	Soil-Like	Surface soil	Field Sample	10/29/2004	PLM-9002	A	ND	ND
FL-01358-B		N/A	KDC Flyway	Field	Grid N4-14	Soil-Like	Surface soil	Field Sample	10/29/2004	PLM-9002	A	ND	ND
FL-01359-B		N/A	KDC Flyway	Field	Grid N4-15	Soil-Like	Surface soil	Field Sample	10/29/2004	PLM-9002	A	ND	ND
FL-01360-B		N/A	KDC Flyway	Field		Soil-Like	Surface soil	Field Sample	11/4/2004	PLM-9002	B2	< 1	ND
1-02151		N/A	Kootenai River Bank	Kootenai River Bank	Soil	Soil-Like	Surface soil	Field Sample	4/4/2001	PLM-9002	B	< 1	ND
1-02151-FG		N/A	Kootenai River Bank	Kootenai River Bank	Soil	Soil-Like	Surface soil	Field Sample	4/4/2001	PLM-VE	A	ND	ND
1-02152		N/A	Kootenai River Bank	Kootenai River Bank	Soil	Soil-Like	Surface soil	Field Sample	4/4/2001	PLM-9002	B	< 1	ND
1-02152-FG		N/A	Kootenai River Bank	Kootenai River Bank	Soil	Soil-Like	Surface soil	Field Sample	4/4/2001	PLM-VE	A	ND	ND
1-02153		N/A	Kootenai River Bank	Kootenai River Bank	Soil	Soil-Like	Surface soil	Field Sample	4/4/2001	PLM-9002	B	< 1	ND
1-02153-FG		N/A	Kootenai River Bank	Kootenai River Bank	Soil	Soil-Like	Surface soil	Field Sample	4/4/2001	PLM-VE	A	ND	ND
1-02154		N/A	Kootenai River Bank	Kootenai River Bank	Soil	Soil-Like	Surface soil	Field Sample	4/4/2001	PLM-9002	B	< 1	ND
1-02154-FG		N/A	Kootenai River Bank	Kootenai River Bank	Soil	Soil-Like	Surface soil	Field Sample	4/4/2001	PLM-VE	B1	TR	ND
1-02155		N/A	Kootenai River Bank	Kootenai River Bank	Soil	Soil-Like	Surface soil	Field Sample	4/4/2001	PLM-9002	A	ND	ND
1-02155-FG		N/A	Kootenai River Bank	Kootenai River Bank	Soil	Soil-Like	Surface soil	Field Sample	4/4/2001	PLM-VE	A	ND	ND
1-02156		N/A	Kootenai River Bank	Kootenai River Bank	Soil	Soil-Like	Surface soil	Field Sample	4/4/2001	PLM-9002	B	< 1	ND
1-02156-FG		N/A	Kootenai River Bank	Kootenai River Bank	Soil	Soil-Like	Surface soil	Field Sample	4/4/2001	PLM-VE	A	ND	ND
1-02157		N/A	Kootenai River Bank	Kootenai River Bank	Soil	Soil-Like	Surface soil	Field Sample	4/4/2001	PLM-9002	B	< 1	ND
1-02157-FG		N/A	Kootenai River Bank	Kootenai River Bank	Soil	Soil-Like	Surface soil	Field Sample	4/4/2001	PLM-VE	B1	TR	ND
1-02158		N/A	Kootenai River Bank	Kootenai River Bank	Soil	Soil-Like	Surface soil	Field Sample	4/4/2001	PLM-9002	B	< 1	ND
1-02158-FG		N/A	Kootenai River Bank	Kootenai River Bank	Soil	Soil-Like	Surface soil	Field Sample	4/4/2001	PLM-VE	B1	TR	ND
1-02159		N/A	Kootenai River Bank	Kootenai River Bank	Soil	Soil-Like	Surface soil	Field Sample	4/4/2001	PLM-9002	B	< 1	ND
1-02159-FG		N/A	Kootenai River Bank	Kootenai River Bank	Soil	Soil-Like	Surface soil	Field Sample	4/4/2001	PLM-VE	B1	TR	ND
1-02160		N/A	Kootenai River Bank	Kootenai River Bank	Soil	Soil-Like	Surface soil	Field Sample	4/4/2001	PLM-9002	B	< 1	ND
1-02160-FG		N/A	Kootenai River Bank	Kootenai River Bank	Soil	Soil-Like	Surface soil	Field Sample	4/4/2001	PLM-VE	B1	TR	ND
1-02161		N/A	Kootenai River Bank	Kootenai River Bank	Soil	Soil-Like	Surface soil	Field Sample	4/4/2001	PLM-9002	B	< 1	ND
1-02161-FG		N/A	Kootenai River Bank	Kootenai River Bank	Soil	Soil-Like	Surface soil	Field Sample	4/4/2001	PLM-VE	C	2	ND
1-02162		N/A	Kootenai River Bank	Kootenai River Bank	Soil	Soil-Like	Surface soil	Field Sample	4/4/2001	PLM-9002	B	< 1	ND
1-02162-FG		N/A	Kootenai River Bank	Kootenai River Bank	Soil	Soil-Like	Surface soil	Field Sample	4/4/2001	PLM-VE	C	3	ND

Criteria:

Sample ID	Parent ID	Scenario	Property Group (Location)	Sample Group	Location Description (Sub Location)	Media Type	Matrix	Category	Sample Date	PLM			
										Method	LA Bin	LA (%)	C (%)
1-02211		N/A	Kootenai River Bank	Kootenai River Bank	Soil	Soil-Like	Surface soil	Field Sample	5/1/2001	PLM-9002	C	2	ND
1-02211-FG		N/A	Kootenai River Bank	Kootenai River Bank	Soil	Soil-Like	Surface soil	Field Sample	5/1/2001	PLM-VE	B2	< 1	ND
1-02212		N/A	Kootenai River Bank	Kootenai River Bank	Soil	Soil-Like	Surface soil	Field Sample	5/1/2001	PLM-9002	C	2	ND
1-02212-FG		N/A	Kootenai River Bank	Kootenai River Bank	Soil	Soil-Like	Surface soil	Field Sample	5/1/2001	PLM-VE	B2	< 1	ND
1-02213		N/A	Kootenai River Bank	Kootenai River Bank	Soil	Soil-Like	Surface soil	Field Sample	5/1/2001	PLM-9002	C	3	ND
1-02213-FG		N/A	Kootenai River Bank	Kootenai River Bank	Soil	Soil-Like	Surface soil	Field Sample	5/1/2001	PLM-VE	C	3	ND
1-02214		N/A	Kootenai River Bank	Kootenai River Bank	Soil	Soil-Like	Surface soil	Field Sample	5/1/2001	PLM-9002	C	2	ND
1-02214-C		N/A	Kootenai River Bank	Kootenai River Bank	Soil	Soil-Like	Surface soil	Field Sample	5/1/2001	PLM-Grav	C	17.477	ND
1-02214-FG		N/A	Kootenai River Bank	Kootenai River Bank	Soil	Soil-Like	Surface soil	Field Sample	5/1/2001	PLM-VE	B1	TR	ND
1-02291	1-02459	N/A	Kootenai River Bank	Kootenai River Bank	Soil	Soil-Like	Surface soil	Field Duplicate	5/16/2001	PLM-9002	A	ND	ND
1-02292	1-02450	N/A	Kootenai River Bank	Kootenai River Bank	Soil	Soil-Like	Surface soil	Field Duplicate	5/16/2001	PLM-9002	A	ND	ND
1-02295		N/A	Kootenai River Bank	Kootenai River Bank	Soil	Soil-Like	Surface soil	Field Sample	5/1/2001	PLM-9002	C	3	ND
1-02295		N/A	Kootenai River Bank	Kootenai River Bank	Soil	Soil-Like	Surface soil	Field Sample	5/1/2001	PLM-9002	B	< 1	ND
1-02295-C		N/A	Kootenai River Bank	Kootenai River Bank	Soil	Soil-Like	Surface soil	Field Sample	5/1/2001	PLM-Grav	B1	0.005	ND
1-02295-FG1		N/A	Kootenai River Bank	Kootenai River Bank	Soil	Soil-Like	Surface soil	Field Sample	5/1/2001	PLM-VE	C	2	ND
1-02296		N/A	Kootenai River Bank	Kootenai River Bank	Soil	Soil-Like	Surface soil	Field Sample	5/1/2001	PLM-9002	C	2	ND
1-02296-F		N/A	Kootenai River Bank	Kootenai River Bank	Soil	Soil-Like	Surface soil	Field Sample	5/1/2001	PLM-VE	C	1	ND
1-02297		N/A	Kootenai River Bank	Kootenai River Bank	Soil	Soil-Like	Surface soil	Field Sample	5/1/2001	PLM-9002	C	2	ND
1-02297-C		N/A	Kootenai River Bank	Kootenai River Bank	Soil	Soil-Like	Surface soil	Field Sample	5/1/2001	PLM-Grav	A	ND	ND
1-02297-FG1		N/A	Kootenai River Bank	Kootenai River Bank	Soil	Soil-Like	Surface soil	Field Sample	5/1/2001	PLM-VE	B2	< 1	ND
1-02298		N/A	Kootenai River Bank	Kootenai River Bank	Soil	Soil-Like	Surface soil	Field Sample	5/1/2001	PLM-9002	C	2	ND
1-02298-C		N/A	Kootenai River Bank	Kootenai River Bank	Soil	Soil-Like	Surface soil	Field Sample	5/1/2001	PLM-Grav	A	ND	ND
1-02298-FG1		N/A	Kootenai River Bank	Kootenai River Bank	Soil	Soil-Like	Surface soil	Field Sample	5/1/2001	PLM-VE	B2	< 1	ND
1-02299		N/A	Kootenai River Bank	Kootenai River Bank	Soil	Soil-Like	Surface soil	Field Sample	5/1/2001	PLM-9002	C	3	ND
1-02299-C		N/A	Kootenai River Bank	Kootenai River Bank	Soil	Soil-Like	Surface soil	Field Sample	5/1/2001	PLM-Grav	A	ND	ND
1-02299-FG1		N/A	Kootenai River Bank	Kootenai River Bank	Soil	Soil-Like	Surface soil	Field Sample	5/1/2001	PLM-VE	C	2	ND
1-02300		N/A	Kootenai River Bank	Kootenai River Bank	Soil	Soil-Like	Surface soil	Field Sample	5/1/2001	PLM-9002	B	< 1	ND
1-02300-C		N/A	Kootenai River Bank	Kootenai River Bank	Soil	Soil-Like	Surface soil	Field Sample	5/1/2001	PLM-Grav	A	ND	ND
1-02300-FG1		N/A	Kootenai River Bank	Kootenai River Bank	Soil	Soil-Like	Surface soil	Field Sample	5/1/2001	PLM-VE	C	1	ND

Criteria:

Sample ID	Parent ID	Scenario	Property Group (Location)	Sample Group	Location Description (Sub Location)	Media Type	Matrix	Category	Sample Date	PLM			
										Method	LA Bin	LA (%)	C (%)
1-02301		N/A	Kootenai River Bank	Kootenai River Bank	Soil	Soil-Like	Surface soil	Field Sample	5/1/2001	PLM-9002	C	2	ND
1-02301-C		N/A	Kootenai River Bank	Kootenai River Bank	Soil	Soil-Like	Surface soil	Field Sample	5/1/2001	PLM-Grav	A	ND	ND
1-02301-FG1		N/A	Kootenai River Bank	Kootenai River Bank	Soil	Soil-Like	Surface soil	Field Sample	5/1/2001	PLM-VE	C	2	ND
1-02302		N/A	Kootenai River Bank	Kootenai River Bank	Soil	Soil-Like	Surface soil	Field Sample	5/1/2001	PLM-9002	B	< 1	ND
1-02302-C		N/A	Kootenai River Bank	Kootenai River Bank	Soil	Soil-Like	Surface soil	Field Sample	5/1/2001	PLM-Grav	A	ND	ND
1-02302-FG1		N/A	Kootenai River Bank	Kootenai River Bank	Soil	Soil-Like	Surface soil	Field Sample	5/1/2001	PLM-VE	B2	< 1	ND
1-02303		N/A	Kootenai River Bank	Kootenai River Bank	Soil	Soil-Like	Surface soil	Field Sample	5/1/2001	PLM-9002	B	< 1	ND
1-02303-C		N/A	Kootenai River Bank	Kootenai River Bank	Soil	Soil-Like	Surface soil	Field Sample	5/1/2001	PLM-Grav	A	ND	ND
1-02303-FG1		N/A	Kootenai River Bank	Kootenai River Bank	Soil	Soil-Like	Surface soil	Field Sample	5/1/2001	PLM-VE	B2	< 1	ND
1-02304		N/A	Kootenai River Bank	Property	Soil	Soil-Like	Surface soil	Field Sample	5/2/2001	PLM-9002	B	< 1	ND
1-02305		N/A	Kootenai River Bank	Property	Soil	Soil-Like	Surface soil	Field Sample	5/2/2001	PLM-9002	C	2	ND
1-02306		N/A	Kootenai River Bank	Property	Soil	Soil-Like	Surface soil	Field Sample	5/2/2001	PLM-9002	C	2	ND
1-02307		N/A	Kootenai River Bank	Property	Soil	Soil-Like	Surface soil	Field Sample	5/2/2001	PLM-9002	B	< 1	ND
1-02308		N/A	Kootenai River Bank	Property	Soil	Soil-Like	Surface soil	Field Sample	5/2/2001	PLM-9002	B	< 1	ND
1-02309		N/A	Kootenai River Bank	Property	Soil	Soil-Like	Surface soil	Field Sample	5/2/2001	PLM-9002	B	< 1	ND
1-02310		N/A	Kootenai River Bank	Property	Soil	Soil-Like	Surface soil	Field Sample	5/2/2001	PLM-9002	B	< 1	ND
1-02311		N/A	Kootenai River Bank	Property	Soil	Soil-Like	Surface soil	Field Sample	5/2/2001	PLM-9002	A	ND	ND
1-02312		N/A	Kootenai River Bank	Property	Soil	Soil-Like	Surface soil	Field Sample	5/2/2001	PLM-9002	A	ND	ND
1-02313		N/A	Kootenai River Bank	Property	Soil	Soil-Like	Surface soil	Field Sample	5/2/2001	PLM-9002	A	ND	ND
1-02314		N/A	Kootenai River Bank	Property	Soil	Soil-Like	Surface soil	Field Sample	5/2/2001	PLM-9002	B	< 1	ND
1-02345		N/A	Kootenai River Bank	Property	Soil	Soil-Like	Surface soil	Field Sample	5/4/2001	PLM-9002	B	< 1	ND
1-02346		N/A	Kootenai River Bank	Property	Soil	Soil-Like	Surface soil	Field Sample	5/4/2001	PLM-9002	B	< 1	ND
1-02347		N/A	Kootenai River Bank	Property	Soil	Soil-Like	Surface soil	Field Sample	5/4/2001	PLM-9002	B	< 1	ND
1-02348		N/A	Kootenai River Bank	Property	Soil	Soil-Like	Surface soil	Field Sample	5/4/2001	PLM-9002	C	2	ND
1-02349		N/A	Kootenai River Bank	Property	Soil	Soil-Like	Surface soil	Field Sample	5/4/2001	PLM-9002	B	< 1	ND
1-02350		N/A	Kootenai River Bank	Property	Soil	Soil-Like	Surface soil	Field Sample	5/4/2001	PLM-9002	B	< 1	ND
1-02351		N/A	Kootenai River Bank	Property	Soil	Soil-Like	Surface soil	Field Sample	5/4/2001	PLM-9002	B	< 1	ND
1-02352		N/A	Kootenai River Bank	Property	Soil	Soil-Like	Surface soil	Field Sample	5/4/2001	PLM-9002	B	< 1	ND
1-02353		N/A	Kootenai River Bank	Property	Soil	Soil-Like	Surface soil	Field Sample	5/4/2001	PLM-9002	B	< 1	ND

Criteria:

Sample ID	Parent ID	Scenario	Property Group (Location)	Sample Group	Location Description (Sub Location)	Media Type	Matrix	Category	Sample Date	PLM			
										Method	LA Bin	LA (%)	C (%)
1-02354		N/A	Kootenai River Bank	Property	Soil	Soil-Like	Surface soil	Field Sample	5/4/2001	PLM-9002	A	ND	ND
1-02442		N/A	Kootenai River Bank	Kootenai River Bank	Soil	Soil-Like	Surface soil	Field Sample	5/16/2001	PLM-9002	B	< 1	ND
1-02443		N/A	Kootenai River Bank	Kootenai River Bank	Soil	Soil-Like	Surface soil	Field Sample	5/16/2001	PLM-9002	B	< 1	ND
1-02444		N/A	Kootenai River Bank	Kootenai River Bank	Soil	Soil-Like	Surface soil	Field Sample	5/16/2001	PLM-9002	A	ND	ND
1-02445		N/A	Kootenai River Bank	Kootenai River Bank	Soil	Soil-Like	Surface soil	Field Sample	5/16/2001	PLM-9002	A	ND	ND
1-02446		N/A	Kootenai River Bank	Kootenai River Bank	Soil	Soil-Like	Surface soil	Field Sample	5/16/2001	PLM-9002	A	ND	ND
1-02447		N/A	Kootenai River Bank	Kootenai River Bank	Soil	Soil-Like	Surface soil	Field Sample	5/16/2001	PLM-9002	A	ND	ND
1-02448		N/A	Kootenai River Bank	Kootenai River Bank	Soil	Soil-Like	Surface soil	Field Sample	5/16/2001	PLM-9002	A	ND	ND
1-02449		N/A	Kootenai River Bank	Kootenai River Bank	Soil	Soil-Like	Surface soil	Field Sample	5/16/2001	PLM-9002	A	ND	ND
1-02450		N/A	Kootenai River Bank	Kootenai River Bank	Soil	Soil-Like	Surface soil	Field Sample	5/16/2001	PLM-9002	A	ND	ND
1-02451		N/A	Kootenai River Bank	Kootenai River Bank	Soil	Soil-Like	Surface soil	Field Sample	5/16/2001	PLM-9002	A	ND	ND
1-02452		N/A	Kootenai River Bank	Kootenai River Bank	Soil	Soil-Like	Surface soil	Field Sample	5/16/2001	PLM-9002	A	ND	ND
1-02453		N/A	Kootenai River Bank	Kootenai River Bank	Soil	Soil-Like	Surface soil	Field Sample	5/16/2001	PLM-9002	A	ND	ND
1-02454		N/A	Kootenai River Bank	Kootenai River Bank	Soil	Soil-Like	Surface soil	Field Sample	5/16/2001	PLM-9002	A	ND	ND
1-02455		N/A	Kootenai River Bank	Kootenai River Bank	Soil	Soil-Like	Surface soil	Field Sample	5/16/2001	PLM-9002	B	< 1	ND
1-02456		N/A	Kootenai River Bank	Kootenai River Bank	Soil	Soil-Like	Surface soil	Field Sample	5/16/2001	PLM-9002	B	< 1	ND
1-02457		N/A	Kootenai River Bank	Kootenai River Bank	Soil	Soil-Like	Surface soil	Field Sample	5/16/2001	PLM-9002	B	< 1	ND
1-02458		N/A	Kootenai River Bank	Kootenai River Bank	Soil	Soil-Like	Surface soil	Field Sample	5/16/2001	PLM-9002	B	< 1	ND
1-02459		N/A	Kootenai River Bank	Kootenai River Bank	Soil	Soil-Like	Surface soil	Field Sample	5/16/2001	PLM-9002	B	< 1	ND
1-03180	1-03288	N/A	Kootenai River Bank	Property		Soil-Like	Surface soil	Field Duplicate	7/28/2001	PLM-9002	A	ND	ND
1-03286		N/A	Kootenai River Bank	Property		Soil-Like	Surface soil	Field Sample	7/26/2001	PLM-9002	A	ND	ND
1-03287		N/A	Kootenai River Bank	Property	Surface Soil	Soil-Like	Surface soil	Field Sample	7/26/2001	PLM-9002	A	ND	ND
1-03288		N/A	Kootenai River Bank	Property		Soil-Like	Surface soil	Field Sample	7/26/2001	PLM-9002	A	ND	ND
1-03289		N/A	Kootenai River Bank	Property		Soil-Like	Surface soil	Field Sample	7/26/2001	PLM-9002	B	< 1	ND
1R-10521		N/A	Kootenai River Bank	Property	vacant	Soil-Like	Surface soil	Field Sample	9/14/2001	PLM-9002	B	< 1	ND
1R-10522		N/A	Kootenai River Bank	Property	vacant	Soil-Like	Surface soil	Field Sample	9/14/2001	PLM-9002	A	ND	ND
1R-10523		N/A	Kootenai River Bank	Property	vacant	Soil-Like	Surface soil	Field Sample	9/15/2001	PLM-9002	A	ND	ND
1R-10524		N/A	Kootenai River Bank	Property	vacant	Soil-Like	Surface soil	Field Sample	9/15/2001	PLM-9002	A	ND	ND
1R-10525		N/A	Kootenai River Bank	Property	vacant	Soil-Like	Surface soil	Field Sample	9/15/2001	PLM-9002	A	ND	ND

Sample ID	Parent ID	Scenario	Property Group (Location)	Sample Group	Location Description (Sub Location)	Media Type	Matrix	Category	Sample Date	PLM			
										Method	LA Bin	LA (%)	C (%)
1R-10526		N/A	Kootenai River Bank	Property	vacant	Soil-Like	Surface soil	Field Sample	9/15/2001	PLM-9002	A	ND	ND
1R-10527		N/A	Kootenai River Bank	Property	vacant	Soil-Like	Surface soil	Field Sample	9/15/2001	PLM-9002	A	ND	ND
1R-11302		N/A	Kootenai River Bank	Property	riverbank	Soil-Like	Subsurface soil	Field Sample	10/20/2001	PLM-9002	A	ND	ND
1R-11303		N/A	Kootenai River Bank	Property	riverbank	Soil-Like	Subsurface soil	Field Sample	10/20/2001	PLM-9002	A	ND	ND
1R-11305		N/A	Kootenai River Bank	Property	riverbank	Soil-Like	Subsurface soil	Field Sample	10/20/2001	PLM-9002	A	ND	ND
1R-06028		N/A	Rainy Creek (Lower Reach)	Property	Rainy creek catch basin	Sediment	Sediment	Field Sample	8/13/2001	PLM-9002	C	2	ND
1-02287	1-02416	N/A	Rainy Creek Bank (Lower Reach)	Rainey Creek Bank	Soil	Soil-Like	Surface soil	Field Duplicate	5/15/2001	PLM-9002	A	ND	ND
1-02288	1-02433	N/A	Rainy Creek Bank (Lower Reach)	Rainey Creek Bank	Soil	Soil-Like	Surface soil	Field Duplicate	5/15/2001	PLM-9002	C	3	ND
1-02289	1-02441	N/A	Rainy Creek Bank (Lower Reach)	Rainey Creek Bank	Soil	Soil-Like	Surface soil	Field Duplicate	5/15/2001	PLM-9002	C	5	ND
1-02416		N/A	Rainy Creek Bank (Lower Reach)	Rainey Creek Bank	Soil	Soil-Like	Surface soil	Field Sample	5/15/2001	PLM-9002	A	ND	ND
1-02417		N/A	Rainy Creek Bank (Lower Reach)	Rainey Creek Bank	Soil	Soil-Like	Surface soil	Field Sample	5/15/2001	PLM-9002	A	ND	ND
1-02418		N/A	Rainy Creek Bank (Lower Reach)	Rainey Creek Bank	Soil	Soil-Like	Surface soil	Field Sample	5/15/2001	PLM-9002	A	ND	ND
1-02419		N/A	Rainy Creek Bank (Lower Reach)	Rainey Creek Bank	Soil	Soil-Like	Surface soil	Field Sample	5/15/2001	PLM-9002	B	< 1	ND
1-02420		N/A	Rainy Creek Bank (Lower Reach)	Rainey Creek Bank	Soil	Soil-Like	Surface soil	Field Sample	5/15/2001	PLM-9002	B	< 1	ND
1-02421		N/A	Rainy Creek Bank (Lower Reach)	Rainey Creek Bank	Soil	Soil-Like	Surface soil	Field Sample	5/15/2001	PLM-9002	B	< 1	ND
1-02422		N/A	Rainy Creek Bank (Lower Reach)	Rainey Creek Bank	Soil	Soil-Like	Surface soil	Field Sample	5/15/2001	PLM-9002	A	ND	ND
1-02423		N/A	Rainy Creek Bank (Lower Reach)	Rainey Creek Bank	Soil	Soil-Like	Surface soil	Field Sample	5/15/2001	PLM-9002	B	< 1	ND
1-02424		N/A	Rainy Creek Bank (Lower Reach)	Rainey Creek Bank	Soil	Soil-Like	Surface soil	Field Sample	5/15/2001	PLM-9002	A	ND	ND
1-02425		N/A	Rainy Creek Bank (Lower Reach)	Rainey Creek Bank	Soil	Soil-Like	Surface soil	Field Sample	5/15/2001	PLM-9002	B	< 1	ND
1-02426		N/A	Rainy Creek Bank (Lower Reach)	Rainey Creek Bank	Soil	Soil-Like	Surface soil	Field Sample	5/15/2001	PLM-9002	C	3	ND
1-02427		N/A	Rainy Creek Bank (Lower Reach)	Rainey Creek Bank	Soil	Soil-Like	Surface soil	Field Sample	5/15/2001	PLM-9002	C	2	ND
1-02428		N/A	Rainy Creek Bank (Lower Reach)	Rainey Creek Bank	Soil	Soil-Like	Surface soil	Field Sample	5/15/2001	PLM-9002	C	15	ND
1-02429		N/A	Rainy Creek Bank (Lower Reach)	Rainey Creek Bank	Soil	Soil-Like	Surface soil	Field Sample	5/15/2001	PLM-9002	C	2	ND
1-02430		N/A	Rainy Creek Bank (Lower Reach)	Rainey Creek Bank	Soil	Soil-Like	Surface soil	Field Sample	5/15/2001	PLM-9002	C	20	ND
1-02431		N/A	Rainy Creek Bank (Lower Reach)	Rainey Creek Bank	Soil	Soil-Like	Surface soil	Field Sample	5/15/2001	PLM-9002	C	20	ND
1-02432		N/A	Rainy Creek Bank (Lower Reach)	Rainey Creek Bank	Soil	Soil-Like	Surface soil	Field Sample	5/15/2001	PLM-9002	C	3	ND
1-02433		N/A	Rainy Creek Bank (Lower Reach)	Rainey Creek Bank	Soil	Soil-Like	Surface soil	Field Sample	5/15/2001	PLM-9002	C	3	ND
1-02434		N/A	Rainy Creek Bank (Lower Reach)	Rainey Creek Bank	Soil	Soil-Like	Surface soil	Field Sample	5/15/2001	PLM-9002	C	3	ND
1-02435		N/A	Rainy Creek Bank (Lower Reach)	Rainey Creek Bank	Soil	Soil-Like	Surface soil	Field Sample	5/15/2001	PLM-9002	C	3	ND

Criteria:

Sample ID	Parent ID	Scenario	Property Group (Location)	Sample Group	Location Description (Sub Location)	Media Type	Matrix	Category	Sample Date	PLM Method	PLM LA Bin	PLM LA (%)	PLM C (%)
1-02436		N/A	Rainy Creek Bank (Lower Reach)	Rainey Creek Bank	Soil	Soil-Like	Surface soil	Field Sample	5/15/2001	PLM-9002	C	3	ND
1-02437		N/A	Rainy Creek Bank (Lower Reach)	Rainey Creek Bank	Soil	Soil-Like	Surface soil	Field Sample	5/15/2001	PLM-9002	C	5	ND
1-02438		N/A	Rainy Creek Bank (Lower Reach)	Rainey Creek Bank	Soil	Soil-Like	Surface soil	Field Sample	5/15/2001	PLM-9002	C	5	ND
1-02439		N/A	Rainy Creek Bank (Lower Reach)	Rainey Creek Bank	Soil	Soil-Like	Surface soil	Field Sample	5/15/2001	PLM-9002	C	2	ND
1-02440		N/A	Rainy Creek Bank (Lower Reach)	Rainey Creek Bank	Soil	Soil-Like	Surface soil	Field Sample	5/15/2001	PLM-9002	C	15	ND
1-02441		N/A	Rainy Creek Bank (Lower Reach)	Rainey Creek Bank	Soil	Soil-Like	Surface soil	Field Sample	5/15/2001	PLM-9002	C	10	ND
1R-13444		N/A	Rainy Creek Bank (Lower Reach)	Property	rainy creek	Soil-Like	Surface soil	Field Sample	11/6/2001	PLM-9002	B	< 1	ND
1R-13445		N/A	Rainy Creek Bank (Lower Reach)	Property	rainy creek	Soil-Like	Surface soil	Field Sample	11/6/2001	PLM-9002	A	ND	ND
1R-13446		N/A	Rainy Creek Bank (Lower Reach)	Property	rainy creek	Soil-Like	Surface soil	Field Sample	11/6/2001	PLM-9002	A	ND	ND
1R-13447		N/A	Rainy Creek Bank (Lower Reach)	Property	rainy creek	Soil-Like	Surface soil	Field Sample	11/6/2001	PLM-9002	B	< 1	ND
1R-13448		N/A	Rainy Creek Bank (Lower Reach)	Property	rainy creek	Soil-Like	Surface soil	Field Sample	11/6/2001	PLM-9002	B	< 1	ND
1R-13449		N/A	Rainy Creek Bank (Lower Reach)	Property	rainy creek	Soil-Like	Surface soil	Field Sample	11/6/2001	PLM-9002	B	< 1	ND
1R-13450		N/A	Rainy Creek Bank (Lower Reach)	Property	rainy creek	Soil-Like	Surface soil	Field Sample	11/6/2001	PLM-9002	B	< 1	ND
1R-13451		N/A	Rainy Creek Bank (Lower Reach)	Property	rainy creek	Soil-Like	Surface soil	Field Sample	11/6/2001	PLM-9002	B	< 1	ND
1R-13454		N/A	Rainy Creek Bank (Lower Reach)	Property	rainy creek	Soil-Like	Surface soil	Field Sample	11/7/2001	PLM-9002	B	< 1	ND
1R-13455		N/A	Rainy Creek Bank (Lower Reach)	Property	rainy creek	Soil-Like	Surface soil	Field Sample	11/7/2001	PLM-9002	A	ND	ND
1R-13456		N/A	Rainy Creek Bank (Lower Reach)	Property	rainy creek	Soil-Like	Surface soil	Field Sample	11/7/2001	PLM-9002	B	< 1	ND
1R-13457		N/A	Rainy Creek Bank (Lower Reach)	Property	rainy creek	Soil-Like	Surface soil	Field Sample	11/7/2001	PLM-9002	B	< 1	ND
1R-13458		N/A	Rainy Creek Bank (Lower Reach)	Property	rainy creek	Soil-Like	Surface soil	Field Sample	11/7/2001	PLM-9002	B	< 1	ND
1R-15677		N/A	Rainy Creek Bank (Lower Reach)	Rainey Creek Bank	1st 200 Ft; Bank Sample	Soil-Like	Surface soil	Field Sample	10/3/2002	PLM-9002	A	ND	ND
1R-15678		N/A	Rainy Creek Bank (Lower Reach)	Rainey Creek Bank	2nd 200 Ft; Bank Sample	Soil-Like	Surface soil	Field Sample	10/3/2002	PLM-9002	A	ND	ND
1-08351-B		N/A	Rainy Creek Rd (N Frontage)	Property	Waterline N. side Hwy 37w	Soil-Like	Stockpile	Field Sample	8/9/2006	PLM-9002	C	1	ND
1R-24095-B		N/A	Rainy Creek Rd (N Frontage)	Property	Ditch N side mine road	Soil-Like	Surface soil	Field Sample	11/10/2003	PLM-9002	B2	< 1	ND
1R-26350-B		N/A	Rainy Creek Rd (N Frontage)	Property	#11 on revised D-1	Soil-Like	Surface soil	Field Sample	8/31/2004	PLM-9002	A	ND	ND
1R-26351-B		N/A	Rainy Creek Rd (N Frontage)	Property	#12 on revised D-1	Soil-Like	Surface soil	Field Sample	8/31/2004	PLM-9002	B2	< 1	ND
1R-26352-B		N/A	Rainy Creek Rd (N Frontage)	Property	#13 on revised D-1	Soil-Like	Surface soil	Field Sample	8/31/2004	PLM-9002	B2	< 1	ND
1R-26353-B		N/A	Rainy Creek Rd (N Frontage)	Property	#14 on revised D-1	Soil-Like	Surface soil	Field Sample	8/31/2004	PLM-9002	B2	< 1	ND
1R-26354-B		N/A	Rainy Creek Rd (N Frontage)	Property	#15 on revised D-1	Soil-Like	Surface soil	Field Sample	8/31/2004	PLM-9002	B2	< 1	ND
1R-26355-B		N/A	Rainy Creek Rd (N Frontage)	Property	#16 on revised D-1	Soil-Like	Surface soil	Field Sample	8/31/2004	PLM-9002	B2	< 1	ND

Sample ID	Parent ID	Scenario	Property Group (Location)	Sample Group	Location Description (Sub Location)	Media Type	Matrix	Category	Sample Date	PLM Method	PLM LA Bin	PLM LA (%)	PLM C (%)
1R-26356-B		N/A	Rainy Creek Rd (N Frontage)	Property	#17 on revised D-1	Soil-Like	Surface soil	Field Sample	8/31/2004	PLM-9002	B2	< 1	ND
1R-26357-B		N/A	Rainy Creek Rd (N Frontage)	Property	#18 on revised D-1	Soil-Like	Surface soil	Field Sample	8/31/2004	PLM-9002	C	2	ND
1R-26358-B		N/A	Rainy Creek Rd (N Frontage)	Property	#19 on revised D-1	Soil-Like	Surface soil	Field Sample	8/31/2004	PLM-9002	B2	< 1	ND
1R-26359-B		N/A	Rainy Creek Rd (N Frontage)	Property	#20 on revised D-1	Soil-Like	Surface soil	Field Sample	8/31/2004	PLM-9002	B2	< 1	ND
1R-26148-B		N/A	Rainy Creek Rd (S Frontage)	Property	J on map	Soil-Like	Surface soil	Field Sample	8/16/2004	PLM-9002	C	1	ND
1R-26149-B		N/A	Rainy Creek Rd (S Frontage)	Property	K on map	Soil-Like	Surface soil	Field Sample	8/16/2004	PLM-9002	C	2	ND
1R-26150-B		N/A	Rainy Creek Rd (S Frontage)	Property	L on map	Soil-Like	Surface soil	Field Sample	8/16/2004	PLM-9002	C	3	ND
1R-26151-B		N/A	Rainy Creek Rd (S Frontage)	Property	M on map	Soil-Like	Surface soil	Field Sample	8/16/2004	PLM-9002	C	1	ND
1R-26212-B		N/A	Rainy Creek Rd (S Frontage)	Property	1 on revised D-1 map	Soil-Like	Surface soil	Field Sample	8/20/2004	PLM-9002	B2	< 1	ND
1R-26213-B		N/A	Rainy Creek Rd (S Frontage)	Property	2 on revised D-1 map	Soil-Like	Surface soil	Field Sample	8/20/2004	PLM-9002	B2	< 1	ND
1R-26214-B		N/A	Rainy Creek Rd (S Frontage)	Property	3 on revised D-1 map	Soil-Like	Surface soil	Field Sample	8/20/2004	PLM-9002	B2	< 1	ND
1R-26215-B		N/A	Rainy Creek Rd (S Frontage)	Property	4 on revised D-1 map	Soil-Like	Surface soil	Field Sample	8/20/2004	PLM-9002	B2	< 1	ND
1R-26216-B		N/A	Rainy Creek Rd (S Frontage)	Property	5 on revised D-1 map	Soil-Like	Surface soil	Field Sample	8/20/2004	PLM-9002	B2	< 1	ND
1R-26217-B		N/A	Rainy Creek Rd (S Frontage)	Property	6 on revised D-1 map	Soil-Like	Surface soil	Field Sample	8/20/2004	PLM-9002	B2	< 1	ND
1R-26218-B		N/A	Rainy Creek Rd (S Frontage)	Property	7 on revised D-1 map	Soil-Like	Surface soil	Field Sample	8/20/2004	PLM-9002	B2	< 1	ND
1R-26219-B		N/A	Rainy Creek Rd (S Frontage)	Property	8 on revised D-1 map	Soil-Like	Surface soil	Field Sample	8/20/2004	PLM-9002	B2	< 1	ND
1R-26300-B		N/A	Rainy Creek Rd (S Frontage)	Property	9 on revised D-1 map	Soil-Like	Surface soil	Field Sample	8/20/2004	PLM-9002	C	1	ND
1R-27148-B		N/A	Rainy Creek Rd (S Frontage)	Property	21 on revised D-1	Soil-Like	Surface soil	Field Sample	10/5/2004	PLM-9002	B2	< 1	ND
1R-27269-B		N/A	Rainy Creek Rd (S Frontage)	Property	22 on revised D-1	Soil-Like	Surface soil	Field Sample	10/5/2004	PLM-9002	B2	< 1	ND
1R-27270-B		N/A	Rainy Creek Rd (S Frontage)	Property	23 on revised D-1	Soil-Like	Surface soil	Field Sample	10/5/2004	PLM-9002	B2	< 1	ND

Note: The report excludes all Lab QC results, such as those associated with Lab Blanks, Lab Duplicates, Re-Preparation, Re-count Same, Re-count Different, Verified Analysis, etc.

Sample ID	Scenario	Property Group (Location)	Sample Group	Location Description (Sub Location)	Media Type	Matrix	Category	Sample Date	PLM (Method - NIOSH 9002) LA (%)	PLM (Method - NIOSH 9002) C (%)
1-07751	N/A	5000 Highway 37 N	Location #4	SW Quadrant within enclosure 1416	Bulk	Other	Field Sample	3/25/2003	ND	ND
1-07752	N/A	5000 Highway 37 N	Location #5	SE Quadrant within enclosure 1418	Bulk	Other	Field Sample	3/25/2003	ND	ND
1-07753	N/A	5000 Highway 37 N	Location #6	South of enclosure	Bulk	Other	Field Sample	3/25/2003	ND	ND
1-07754	N/A	5000 Highway 37 N	Location #1	North of enclosure	Bulk	Other	Field Sample	3/25/2003	ND	ND
1-07755	N/A	5000 Highway 37 N	Location #2	NW Quadrant within fence (enclosure) 1424	Bulk	Other	Field Sample	3/25/2003	ND	ND
1-07756	N/A	5000 Highway 37 N	Location #3	NE Quadrant within fence 1426	Bulk	Other	Field Sample	3/25/2003	ND	ND

Criteria:

Server-Database: \\204.47.48.36\Libby2