COMMERCE CITY QUADRANGLE
COLORADO
7.5 MINUTE SERIES (TOPOGRAPHIC)

1074515 - R8 SDMS

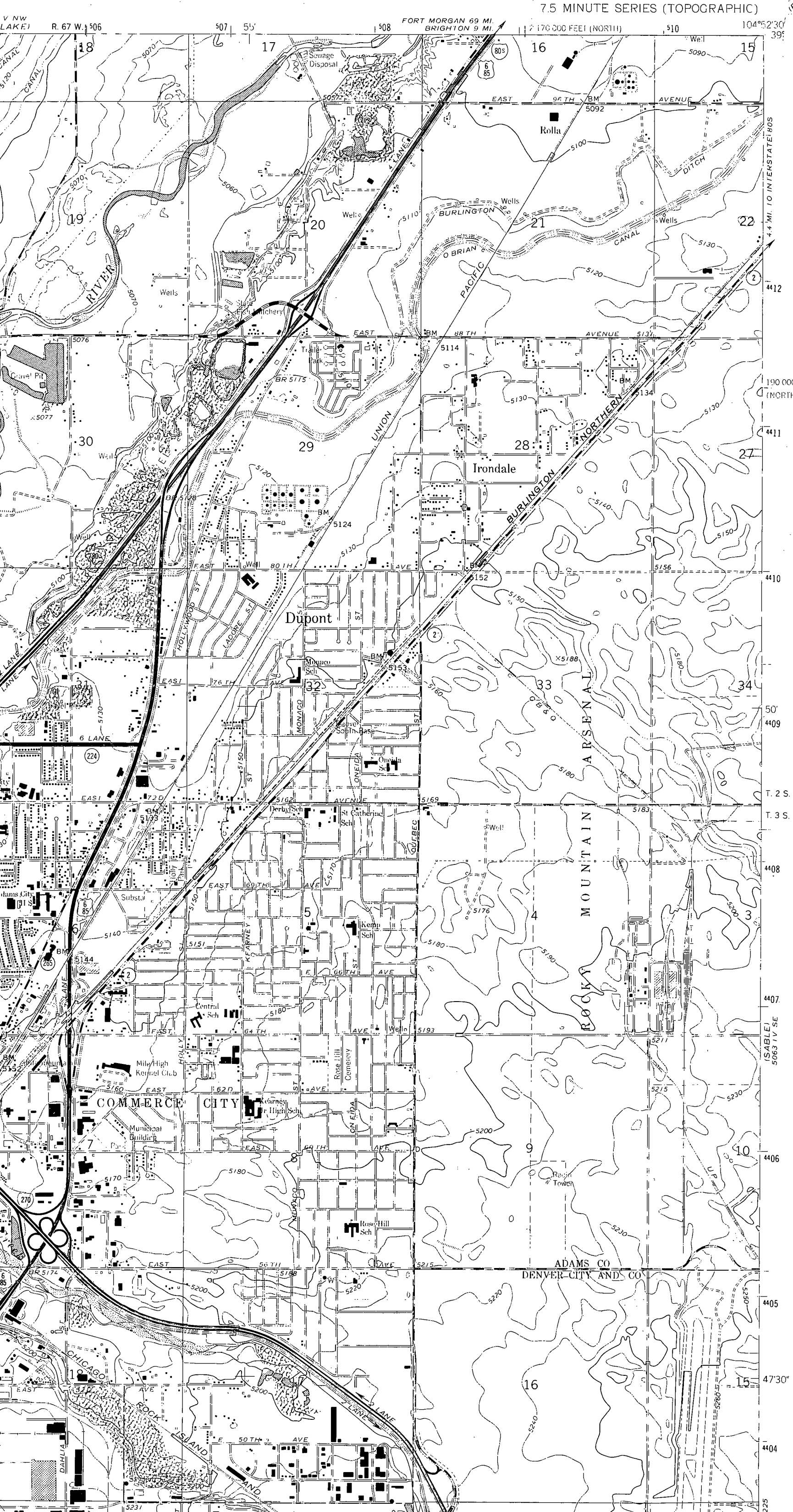

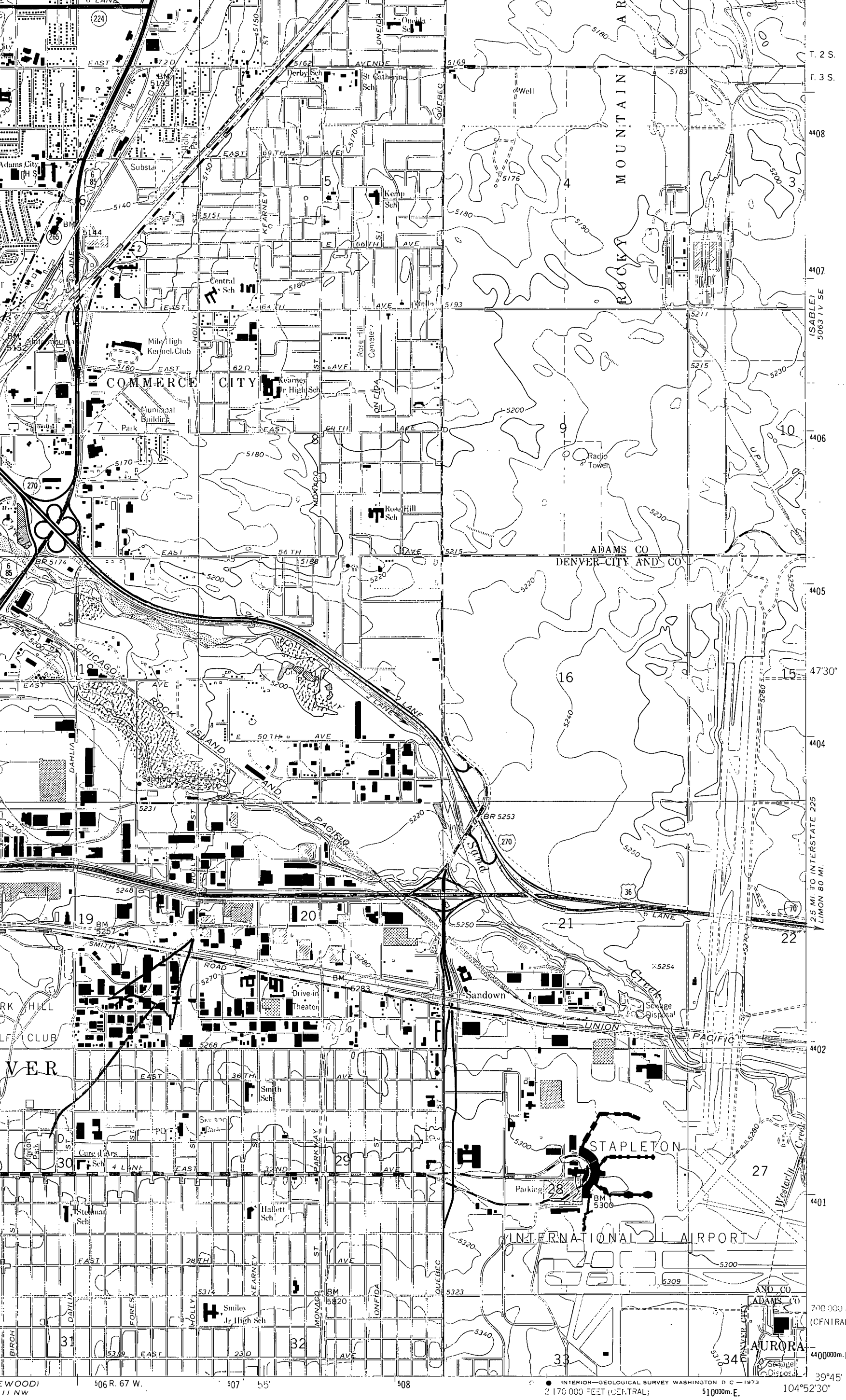

24 000

1 MILE

4000 5000 6000 7000 FEET

1 KILOMETER

VAL 10 FEET
SEA LEVEL

ROAD CLASSIFICATION

Heavy-duty — Light-duty

Medium-duty — Unimproved dirt

Interstate Route — U.S. Route — State Route

COLORADO

QUADRANGLE LOCATION

AL MAP ACCURACY STANDARDS
COLORADO 80225, OR WASHINGTON, D. C. 20242
AND SYMBOLS IS AVAILABLE ON REQUEST

Van Waters + Rogers
CO D07577 0560

COMMERCE CITY, COLO.

N3945–W10452.5/7.5

1965
PHOTOREVISED 1971
AMS 5063 IV SW SERIES V877

COMMERCE CITY QUADRANGLE
COLORADO
7.5 MINUTE SERIES (TOPOGRAPHIC)

1074515 - R8 SDMS

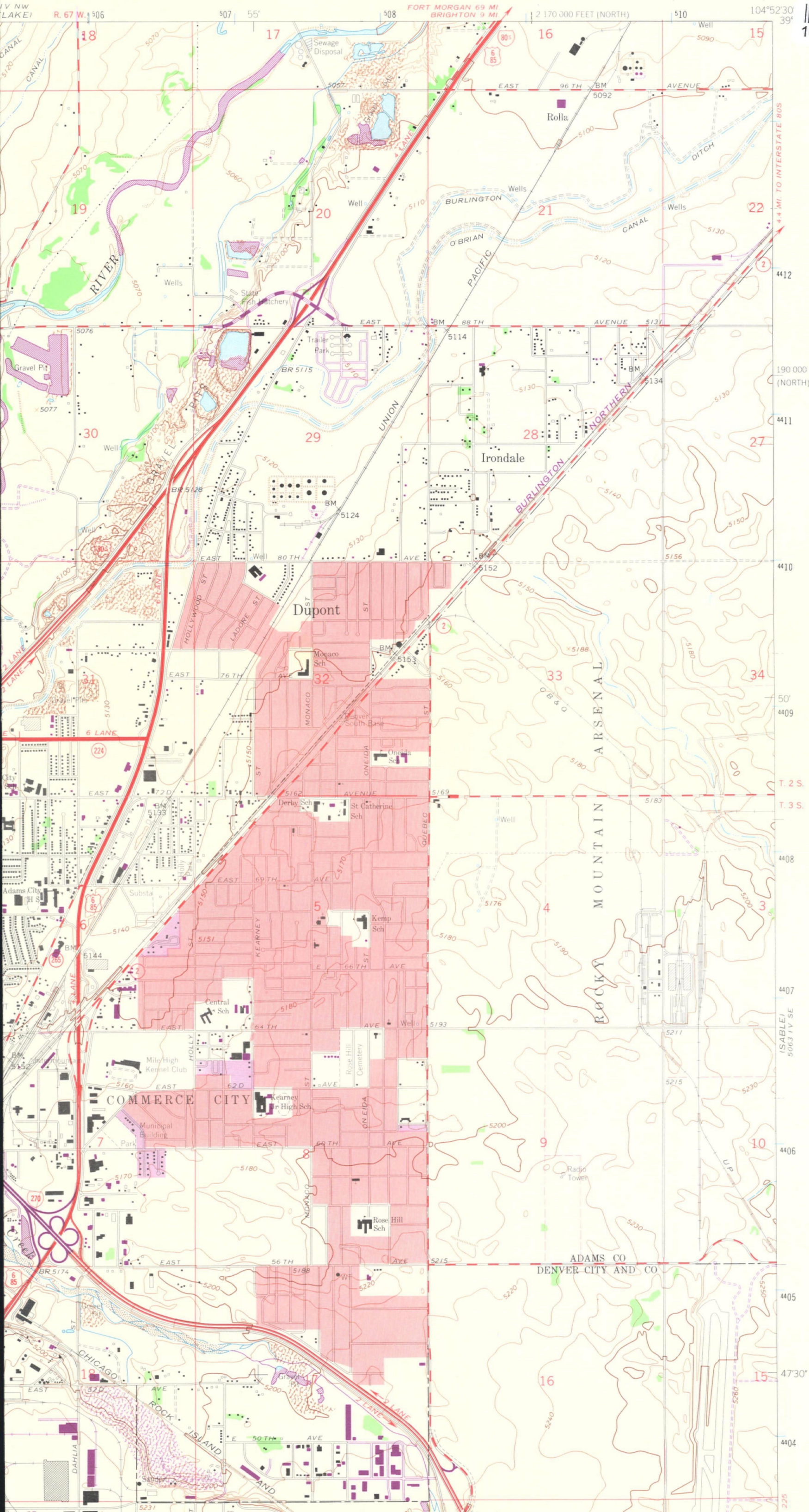

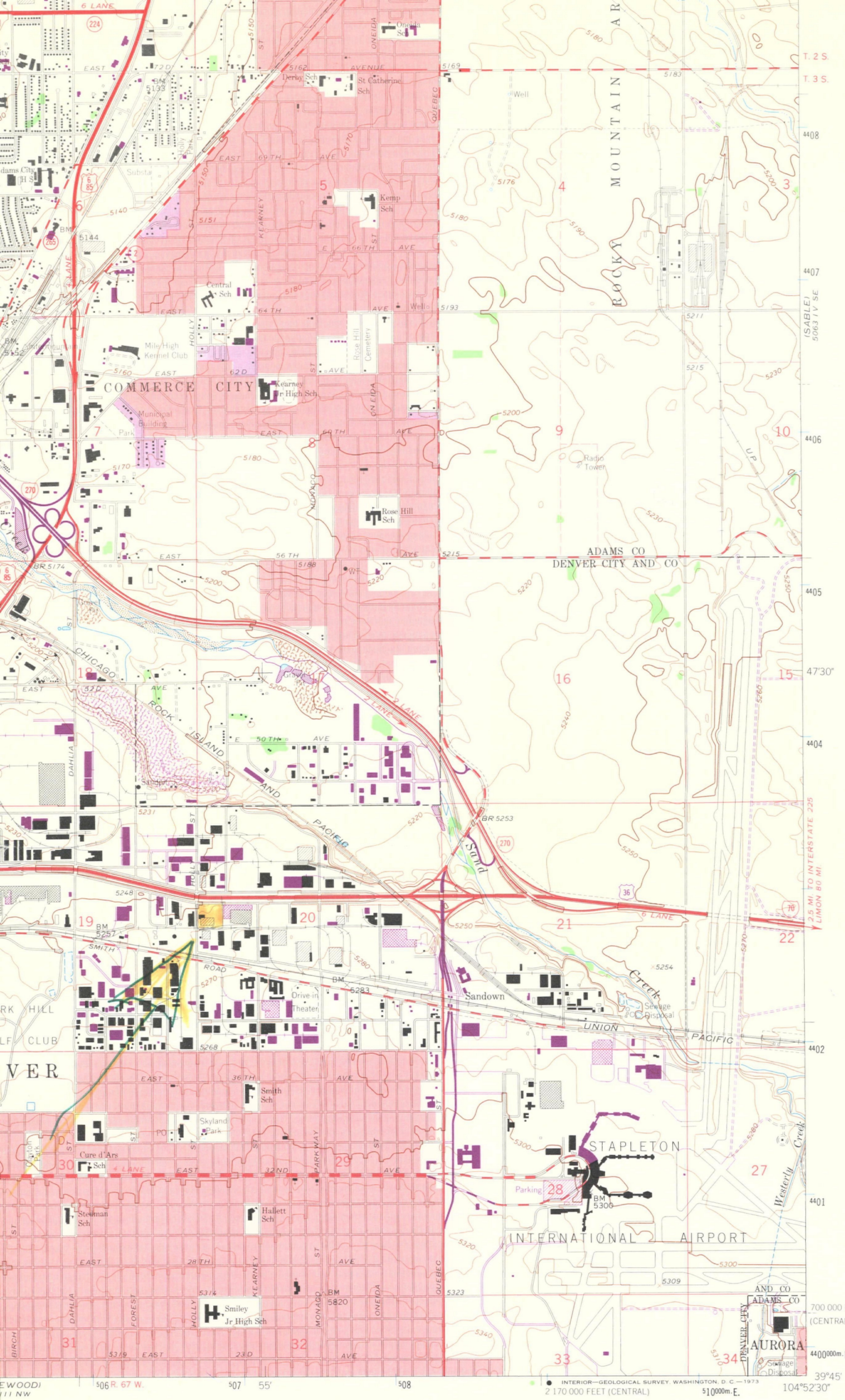

INTERIOR—GEOLOGICAL SURVEY, WASHINGTON, D. C.—1973

(EWOOD)
III NW
:24 000

1 MILE
0 4000 5000 6000 7000 FEET
1 KILOMETER

RVAL 10 FEET
N SEA LEVEL

ROAD CLASSIFICATION

Heavy-duty — Light-duty
Medium-duty — Unimproved dirt
Interstate Route — U.S. Route — State Route

COLORADO

QUADRANGLE LOCATION

AL MAP ACCURACY STANDARDS
COLORADO 80225, OR WASHINGTON, D. C. 20242
AND SYMBOLS IS AVAILABLE ON REQUEST

Van Waters + Rogers
COD07577 0560

COMMERCE CITY, COLO.

N3945–W10452.5/7.5

1965
PHOTOREVISED 1971
AMS 5063 IV SW–SERIES V877

UNITED STATES
DEPARTMENT OF THE INTERIOR
GEOLOGICAL SURVEY

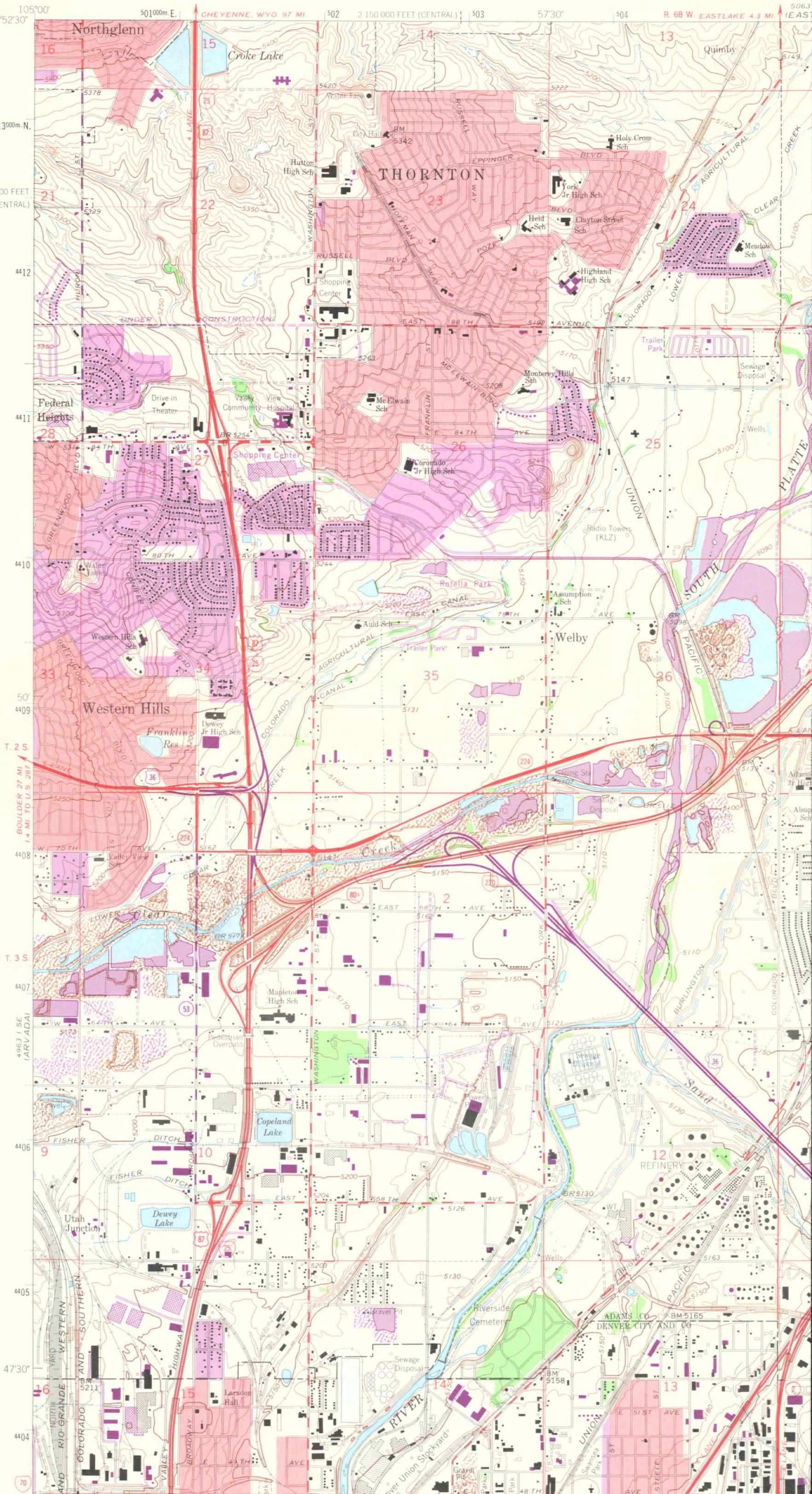

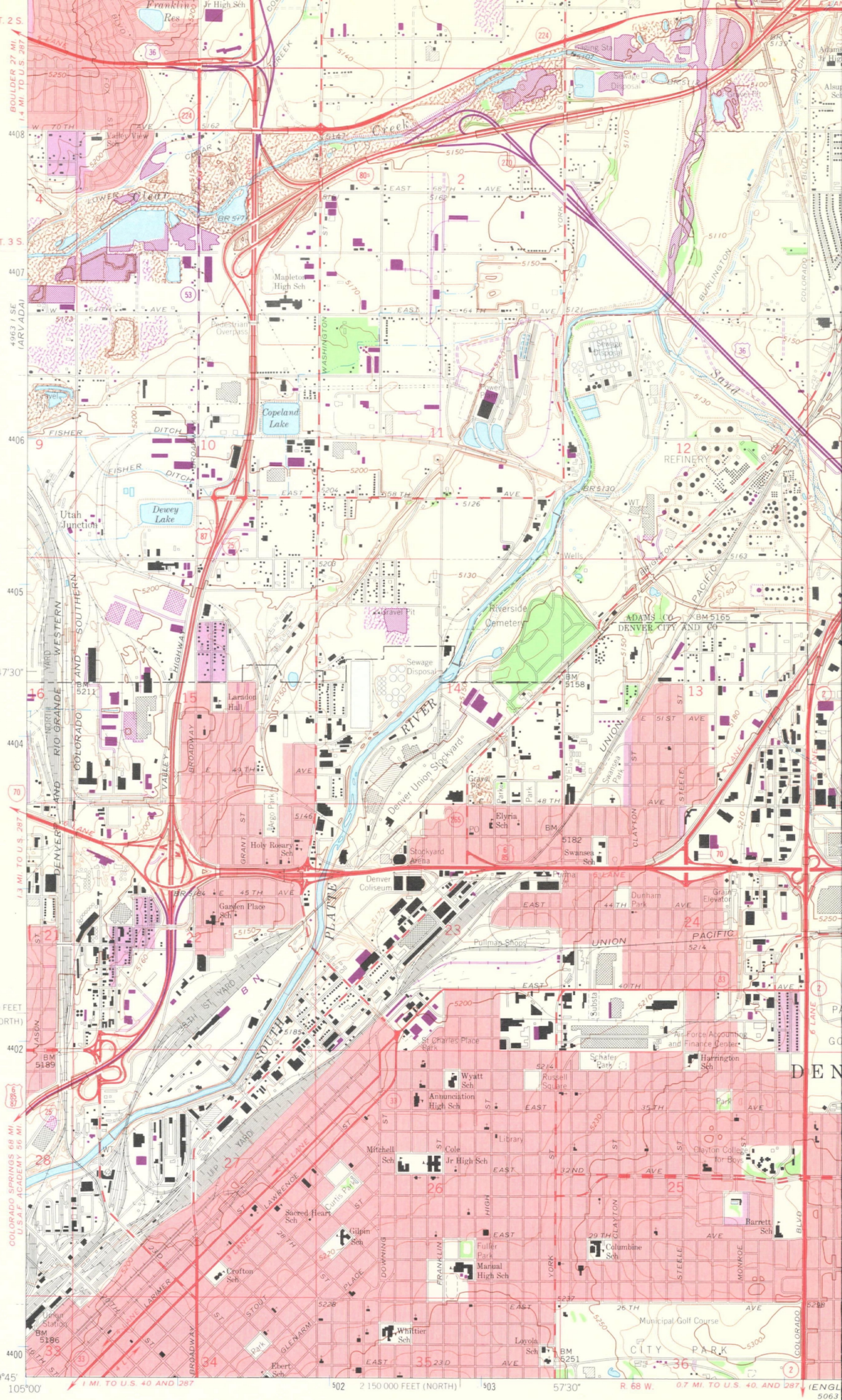

Mapped, edited, and published by the Geological Survey

Control by USGS and USC&GS

Topography by photogrammetric methods from aerial photographs taken 1964. Field checked 1965. Supersedes Derby map dated 1957

Polyconic projection. 1927 North American datum
10,000-foot grids based on Colorado coordinate system, north and central zones
1000-meter Universal Transverse Mercator grid ticks, zone 13, shown in blue

Red tint indicates areas in which only landmark buildings are shown

Fine red dashed lines indicate selected fence lines

Revisions shown in purple compiled from aerial photographs taken 1971. This information not field checked

Purple tint indicates extension of urban areas

MN
GN
0°02'
1 MIL
13°
231 MILS

UTM GRID AND 1971 MAGNETIC NORTH DECLINATION AT CENTER OF SHEET

SCALE 1

CONTOUR INTE

DATUM IS MEA

THIS MAP COMPLIES WITH NATION

FOR SALE BY U. S. GEOLOGICAL SURVEY, DENVER

A FOLDER DESCRIBING TOPOGRAPHIC MAPS