SDMS Document ID
1061583

ADMINISTRATIVE RECORD

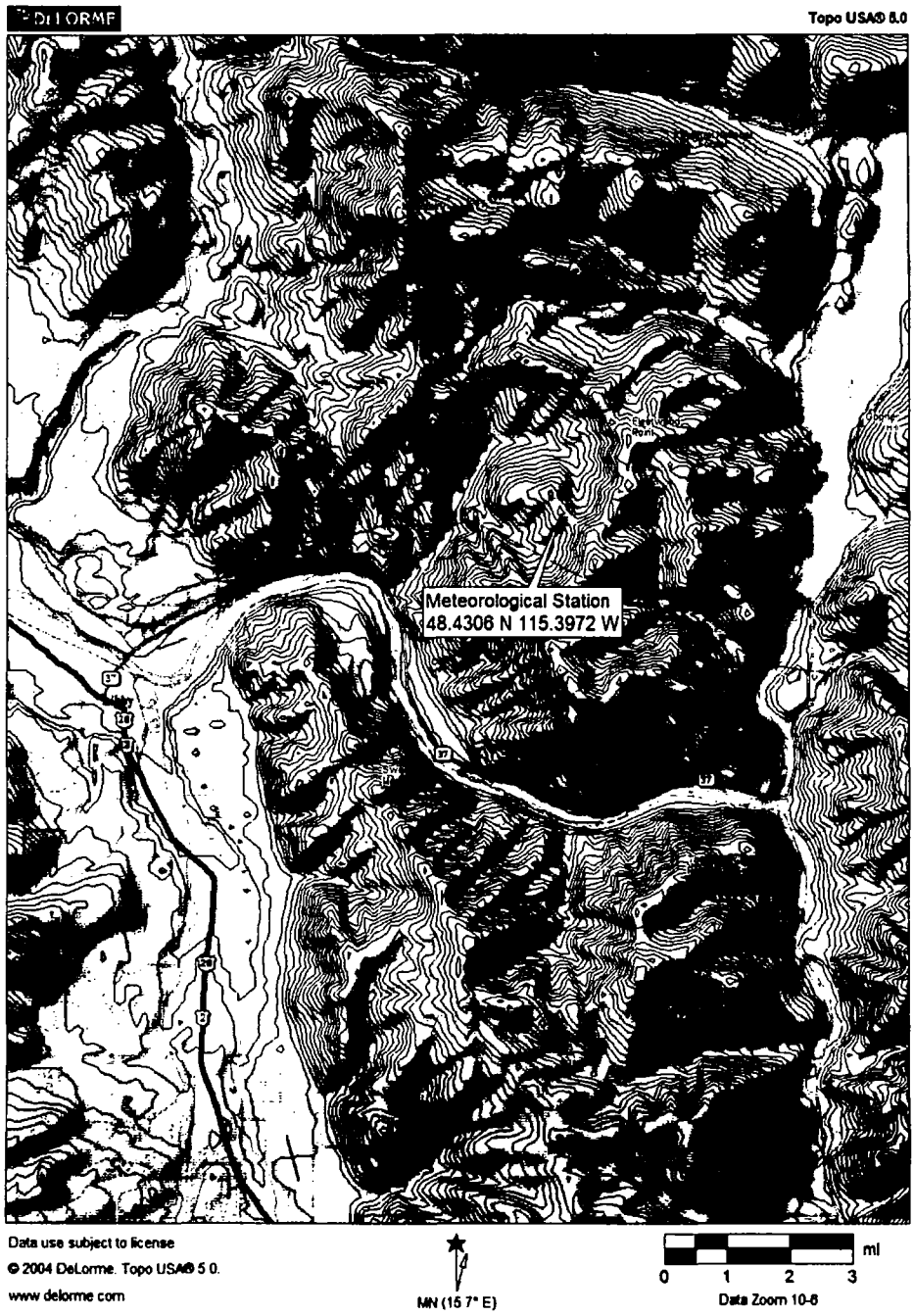

Figure 3.1 Topographical Map of the Libby Monitoring Station Location

Color Chart(s)

The following pages contain color that does not appear in the scanned images.

To view the actual images, contact the Region VIII Records Center at (303) 312-6473.

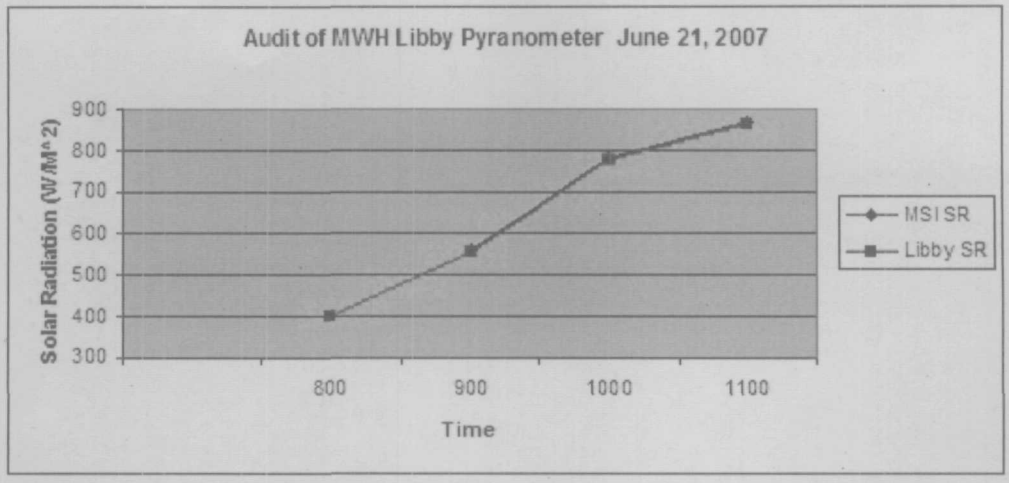

Figure 4.1 Intercomparison Plot - Reference Standard Versus Libby Solar Radiation Sensor.

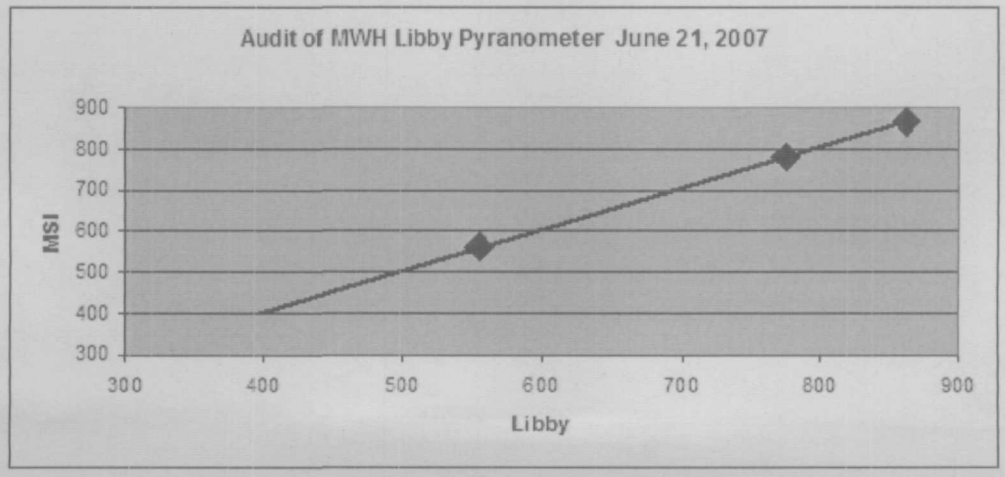

Figure 4.2 Linear Regression Plot - Reference Statndard Versus Libby Solar Radiation Sensor.