US EPA RECORDS CENTER REGION 5
1007468

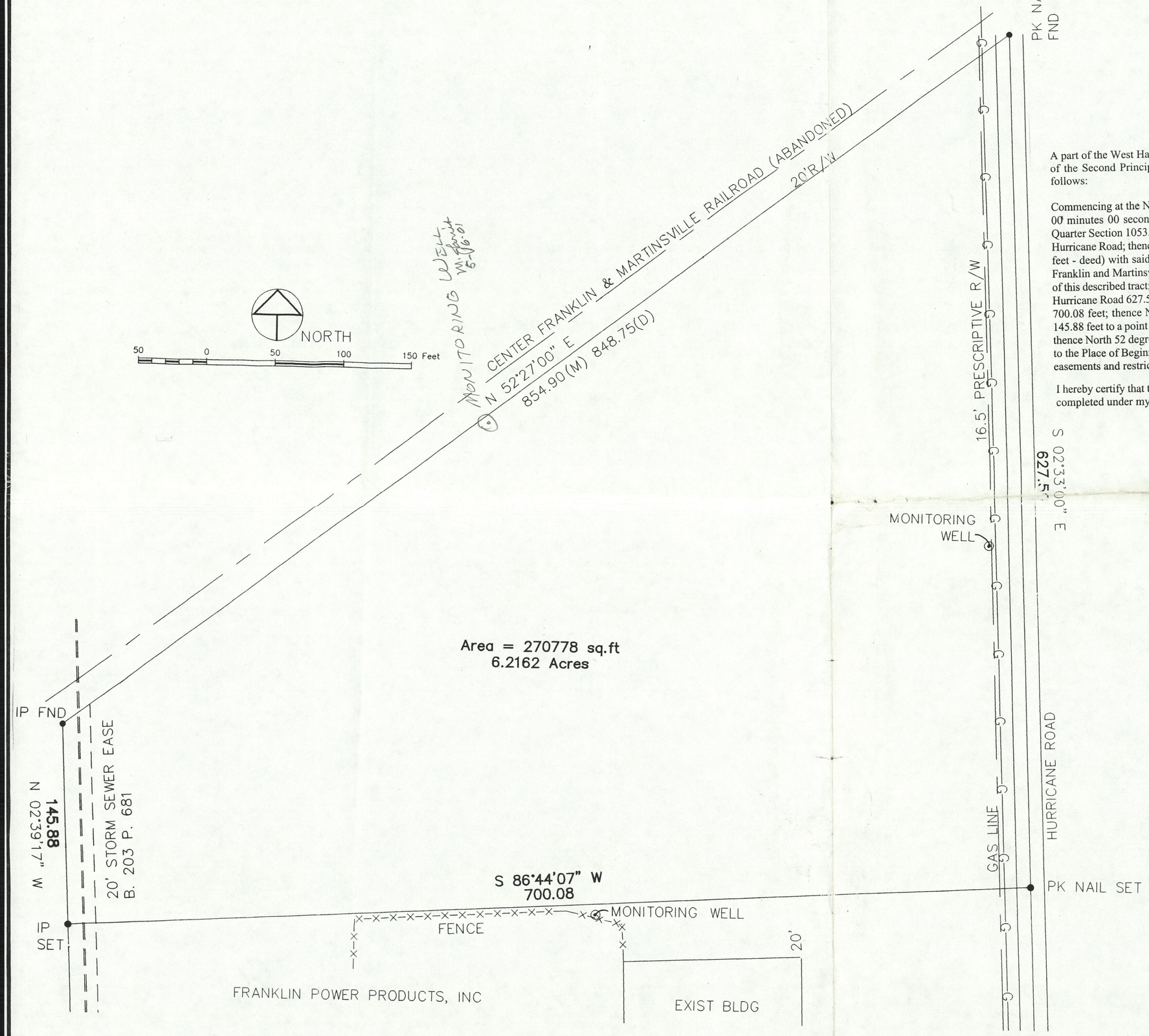

LEGAL DESCRIPTION

A part of the West Half of the Northwest Quarter of Section 13, Township 12 North, Range 4 East of the Second Principal Meridian, Needham Township, Johnson County, Indiana, described as follows:

Commencing at the Northwest corner of said Northwest Quarter Section; thence North 90 degrees 00 minutes 00 seconds East (assumed bearing) on and along the North line of said Northwest Quarter Section 1053.45 feet (measured) (1056 feet - deed) to a railroad spike found in place in the Hurricane Road; thence South 02 degrees 33 minutes 00 seconds East 116.22 feet (measured) (111.5 feet - deed) with said Hurricane Road to a P-K nail set on the Southerly right-of-way line of the Franklin and Martinsville Railroad (now abandoned), said point also being the Place of Beginning of this described tract; thence continuing South 02 degrees 33 minutes 00 seconds East and with said Hurricane Road 627.50 feet to an iron pin set; thence South 86 degrees 44 minutes 07 seconds West 700.08 feet; thence North 02 degrees 39 minutes 17 seconds West and parallel to said West line 145.88 feet to a point in the said Southerly right-of-way line of said Franklin-Martinsville Railroad; thence North 52 degrees 27 minutes East on and along said Southerly right-of-way line 854.86 feet to the Place of Beginning, containing 6.2162 acres, more or less, subject to all legal rights-of-way, easements and restrictions.

I hereby certify that the above plat and description are a true and accurate representation of a survey completed under my direction on April 17, 2001.

Steven B. Williams, L.S. No. S0390

STEVEN B. WILLIAMS REGISTERED No. S0390 STATE OF INDIANA LAND SURVEYOR

SURVEYOR'S REPORT

(FROM 3-20-91 SURVEY BY FECO OF TOTAL TRACT)

1) In accordance with Title 864, Article 1.1, Chapter 13, Section I through 34 of the Indiana Administrative Code, the following observations and opinions are submitted regarding the various uncertainties in the locations of the lines and corners established on this survey as a result of:

   a) Variances in the reference monuments:
   b) Discrepancies in record descriptions and plats:
   c) Inconsistencies in lines of occupation and:
   d) Random errors in measurement (theoretical uncertainty):

The theoretical uncertainty (due to random errors in measurement) of the corners of the subject tract established this survey is within the specifications for a class "C" survey 0.5 feet as defined in IAC 864.

   a) Variances in the reference monuments: None.

   b) Discrepancies in record descriptions and plats: The deed dimension of 21 rods and 15 links is apparently in error and would create an overlap on the West line between the subject tract and the adjacent tract of 5.40 feet.

   c) Inconsistencies in lines of occupation: Gravel drive at Hamilton Drive is over the line by 2 feet at the South end and 3 feet at the North end.

   d) Random errors in measurement (theoretical uncertainty = .05 feet)

As a result of the above observations, it is my opinion that the uncertainties in the locations of the lines and corners established on this survey are as follows:

Due to variances in reference monuments: None.
Due to discrepancies in the record description: 0 feet – 5.4 feet.
Due to inconsistencies in lines of occupation: 2 feet – 3 feet.

2) The within described tract of land does not lie within A Special Flood Hazard Zone "A" as said tract plots by scale on Community Panel Number #180114 0002B of the Flood Insurance Rate Maps for the City of Franklin, Indiana maps dated April 1, 1981.

DESIGNED:
DRAWN:
CHECKED:

PLAT OF SURVEY

JARVIS ENTERPRISES
FRANKLIN, IN.

Franklin Engineering Company
Engineers and Land Surveyors
151 West Jefferson Street
Franklin, Indiana 46131
(317) 736-7166

REVISIONS	
DATE	REVISION

PROJ. NO: 01-111
SCALE: 1"=50'
DATE: 4-17-01
FILE NO: 5044
SHT 1 OF 1

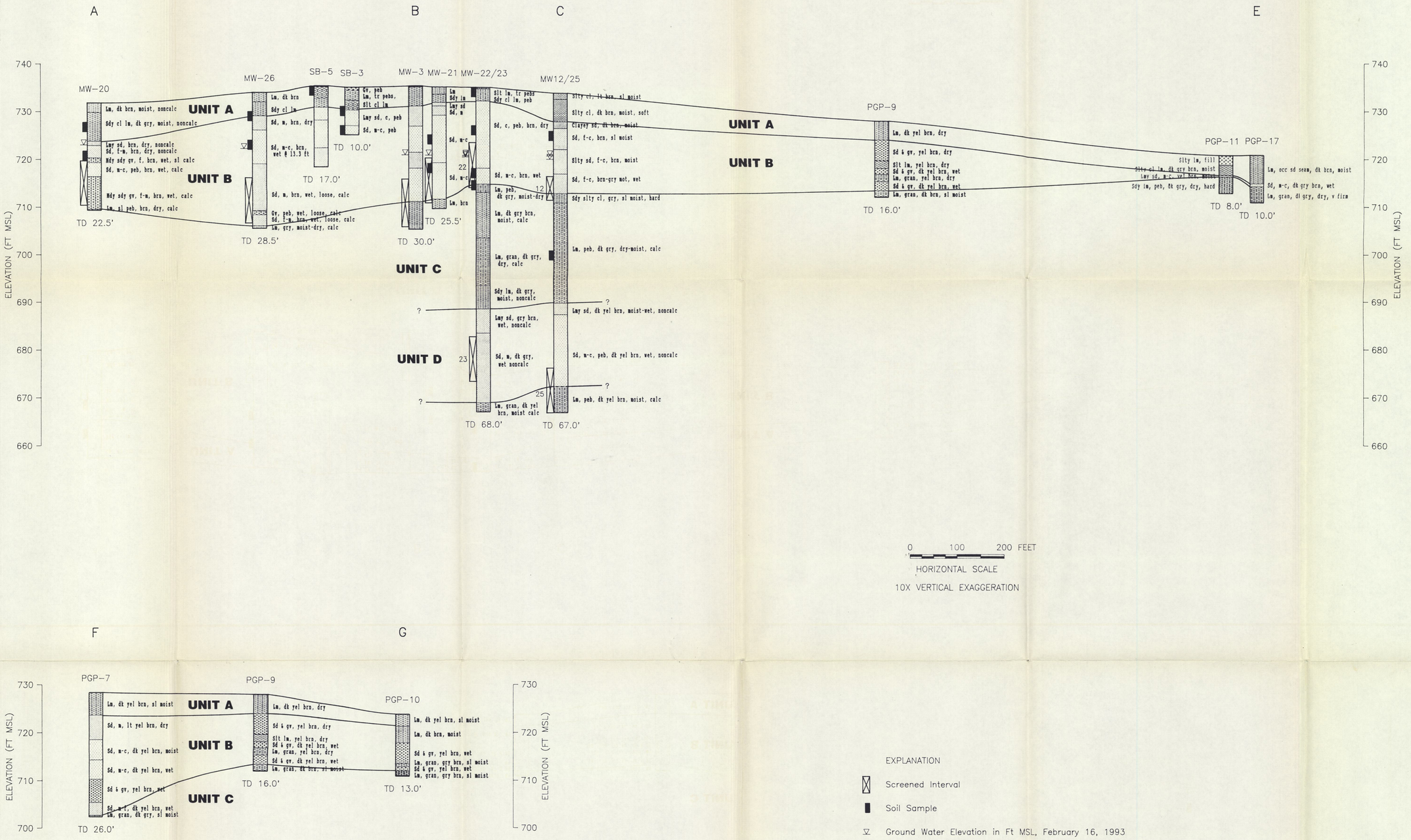

EXPLANATION

- Screened Interval
- Soil Sample
- Ground Water Elevation in Ft MSL, February 16, 1993
- Lines of Section Shown on Sheet 3

WW Engineering & Science
A Summit Company
5010 Sidne Mill Road • Bloomington, IN 47408 • (812) 336-0972

NO.	REVISIONS	BY	DATE

NO.	REVISIONS	BY	DATE

REVISED IN ACCORDANCE WITH CONSTRUCTION RECORDS

CURTIS-FRANKLIN
FRANKLIN, INDIANA
FORMER AMPHENOL RFI/CMS

CROSS SECTIONS A-B-C-E & F-G

DESIGNED BY NW	DATE 04-22-93
DRAWN BY NW	DATE 04-22-93
CHECKED BY	DATE
FILE 7026SH4A	EDIT NW060294
SCALE	1"=100' HORIZONTAL, 1"=10' VERTICAL
PROJECT	07026.00

4A
SHEET NO.

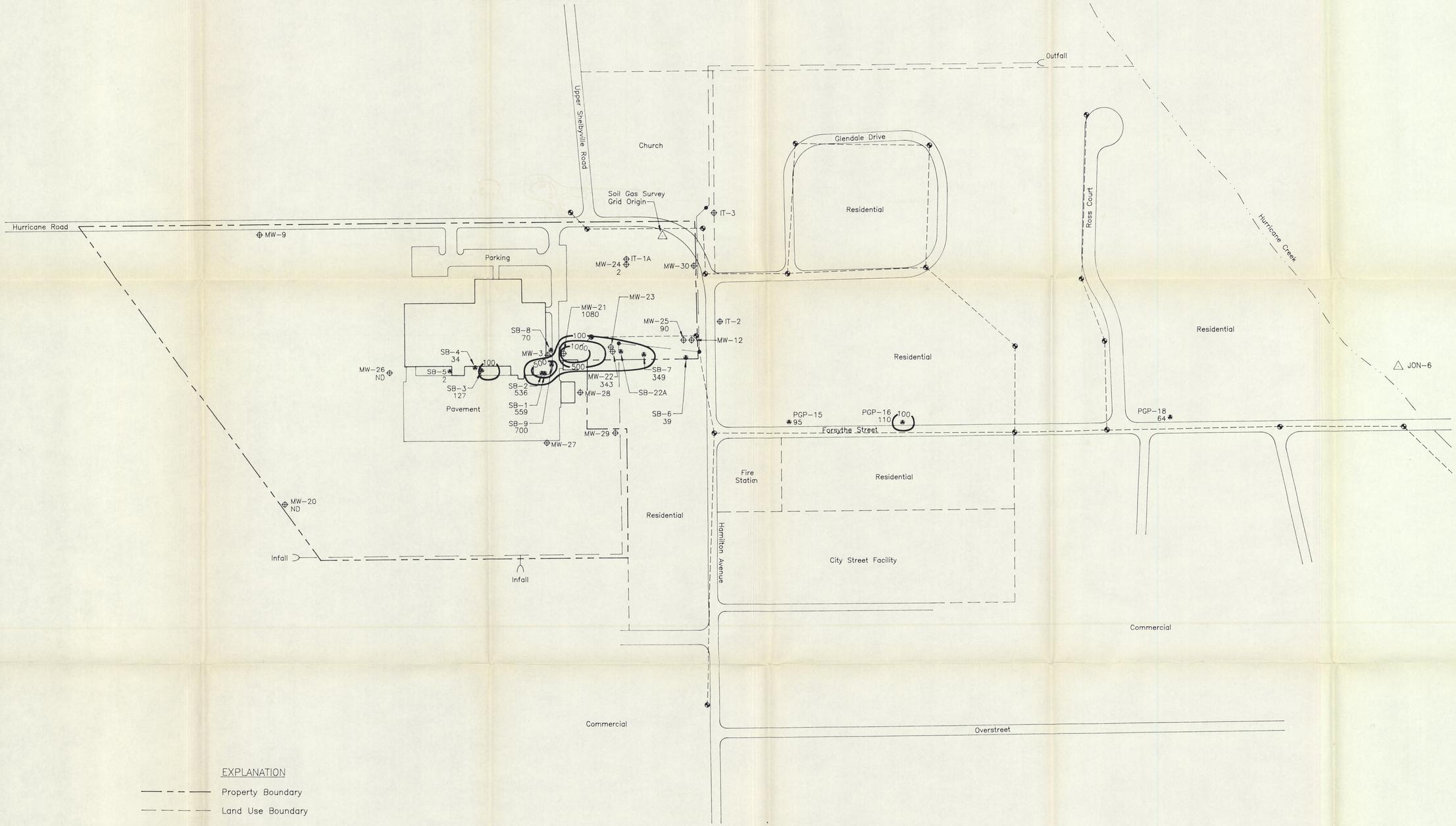

EXPLANATION

- Property Boundary
- Land Use Boundary
- Building Outline
- MW-25 Monitoring Well
- Storm Sewer Line and Manhole
- New Sanitary Sewer Line and Manhole
- SB-1 Soil Boring
- 100 Total VOC Concentration Contour (ug/Kg) (DCA+PCE+TCA+TCE)
- 536 Total VOC Concentration in Soil Samples Collected from 0–12 Feet (ug/Kg) (DCA+PCE+TCA+TCE)
- ND No VOC Reported Above Detection Limits (See Table 8)
- Benchmark

WW Engineering & Science
A Summit Company
5019 Stone Mill Road • Bloomington, IN 47408 • (812) 336-0972

NO.	REVISIONS	BY	DATE	NO.	REVISIONS	BY	DATE

REVISED IN ACCORDANCE WITH CONSTRUCTION RECORDS

DATE

CURTIS–FRANKLIN
FRANKLIN, INDIANA
FORMER AMPHENOL RFI/CMS

TOTAL VOCs IN SOIL SAMPLES
≤12 FEET DEEP

DESIGNED BY JDB	DATE 10-06-93
DRAWN BY NW	DATE 10-06-93
CHECKED BY	DATE
FILE 7026SH5A	EDIT \NW011195
SCALE 1"=100'	DRAWING 1:100
	PLOT
PROJECT 07026.00	

5A

SHEET NO.

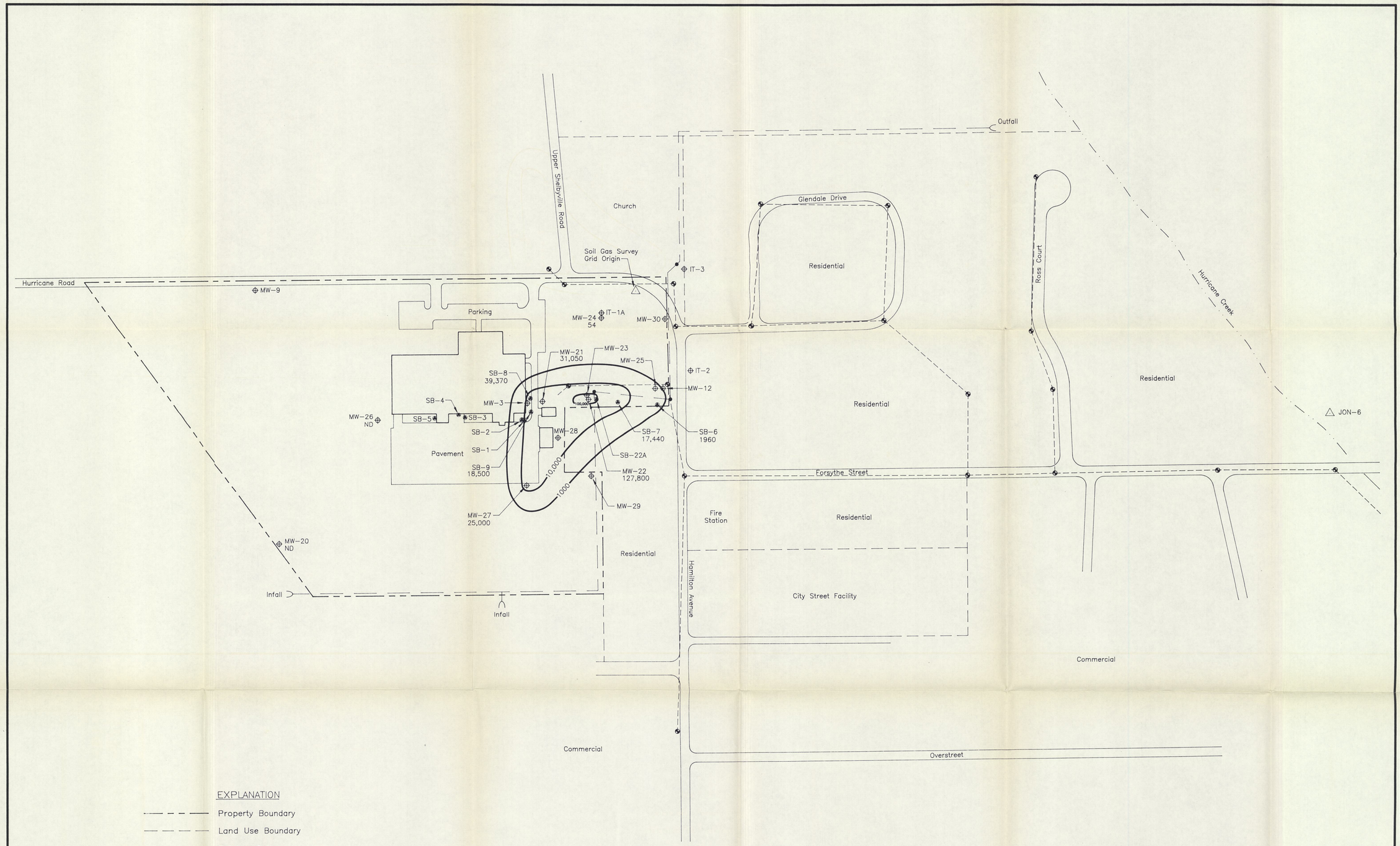

EXPLANATION

- Property Boundary
- Land Use Boundary
- Building Outline
- MW-25 Monitoring Well
- Storm Sewer Line and Manhole
- New Sanitary Sewer Line and Manhole
- SB-1 Soil Boring
- 100 Total VOC Concentration Contour (ug/Kg) (DCA+PCE+TCA+TCE)
- 18,500 Total VOC Concentration in Soil Samples Collected Below 12 Feet (ug/Kg) (DCA+PCE+TCA+TCE)
- ND No VOC Reported Above Detection Limits (See Table 8)
- Benchmark

WW Engineering & Science
A Summit Company
5010 Stone Mill Road • Bloomington, IN 47408 • (812) 336-0972

NO.	REVISIONS	BY	DATE	NO.	REVISIONS	BY	DATE

REVISED IN ACCORDANCE WITH CONSTRUCTION RECORDS

CURTIS–FRANKLIN
FRANKLIN, INDIANA
FORMER AMPHENOL RFI/CMS

TOTAL VOCs IN SOIL SAMPLES >12 FEET DEEP

DESIGNED BY JDB	DATE 10-06-93
DRAWN BY NW	DATE 10-06-93
CHECKED BY	DATE
FILE 7026SH5B	EDIT NW061394
SCALE 1"=100'	
DRAWING 1:100	
PLOT	
PROJECT 07026.00	

5B

SHEET NO.

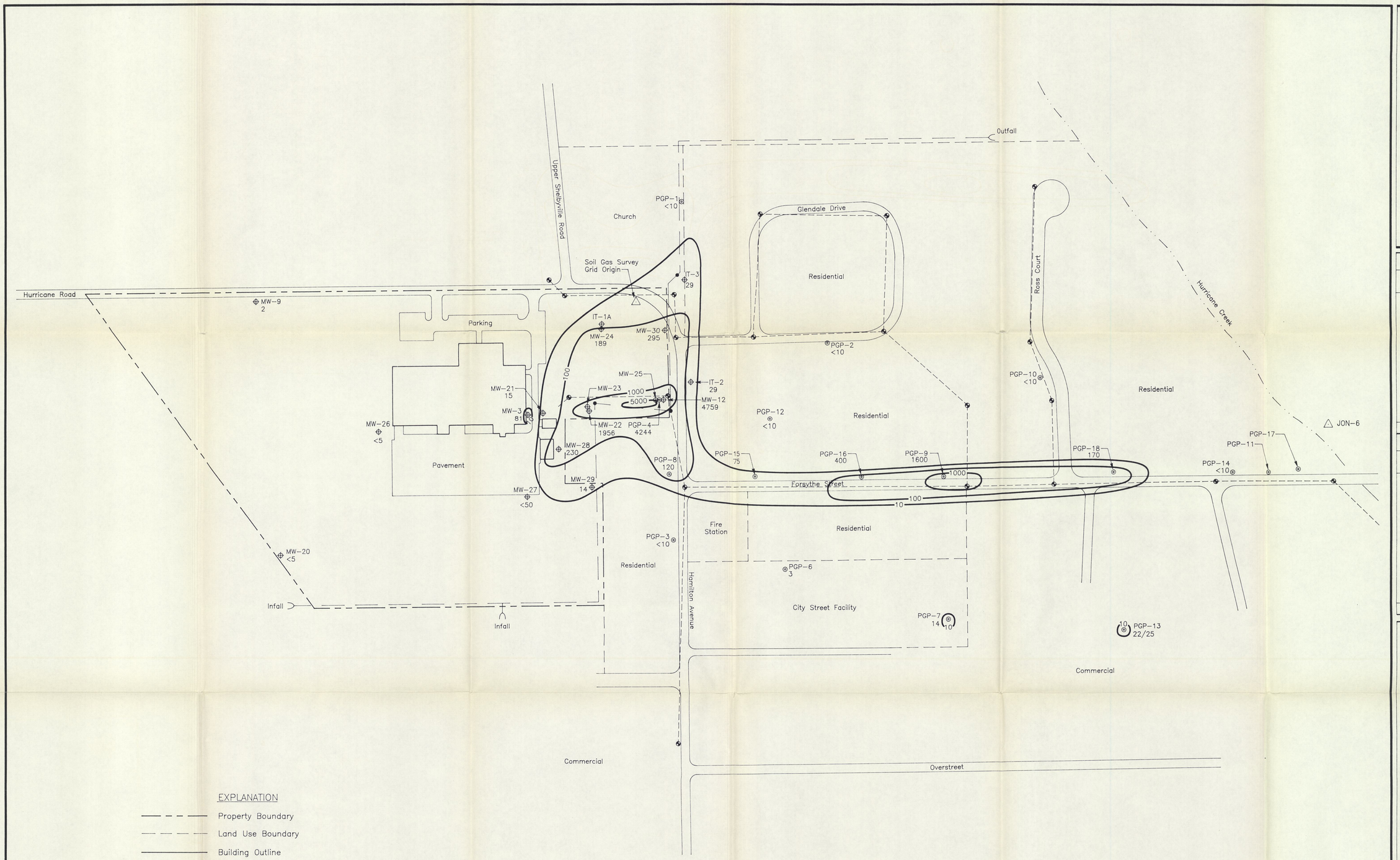

EXPLANATION

- Property Boundary
- Land Use Boundary
- Building Outline
- MW-25 Monitoring Well
- PGP-1 Geoprobe Ground Water Sample Point
- Storm Sewer Line and Manhole
- New Sanitary Sewer Line and Manhole
- 100 TCE Concentration Contour (ug/L)
- 4244 TCE Concentration (ug/L), March, 1993
- Samples PGP-12, -13, -14 Collected May, 1993
- Background Well Data from February, 1992
- Benchmark

NORTH

0 100 200
FEET

WW Engineering & Science
A Summit Company
5010 Stone Mill Road • Bloomington, IN 47408 • (812) 336-6972

NO.	REVISIONS	BY	DATE	NO.	REVISIONS	BY	DATE

REVISED IN ACCORDANCE WITH CONSTRUCTION RECORDS

CURTIS-FRANKLIN
FRANKLIN, INDIANA
FORMER AMPHENOL RFI/CMS

ISOCONCENTRATION MAP OF TCE IN GROUND WATER, MARCH 1993

DESIGNED BY JK	DATE 04-22-93
DRAWN BY NW	DATE 04-22-93
CHECKED BY	DATE
FILE 7026SH6D	EDIT NW061394
SCALE	1"=100'
DRAWING	1:100
PLOT	
PROJECT 07026.00	

6D
SHEET NO.

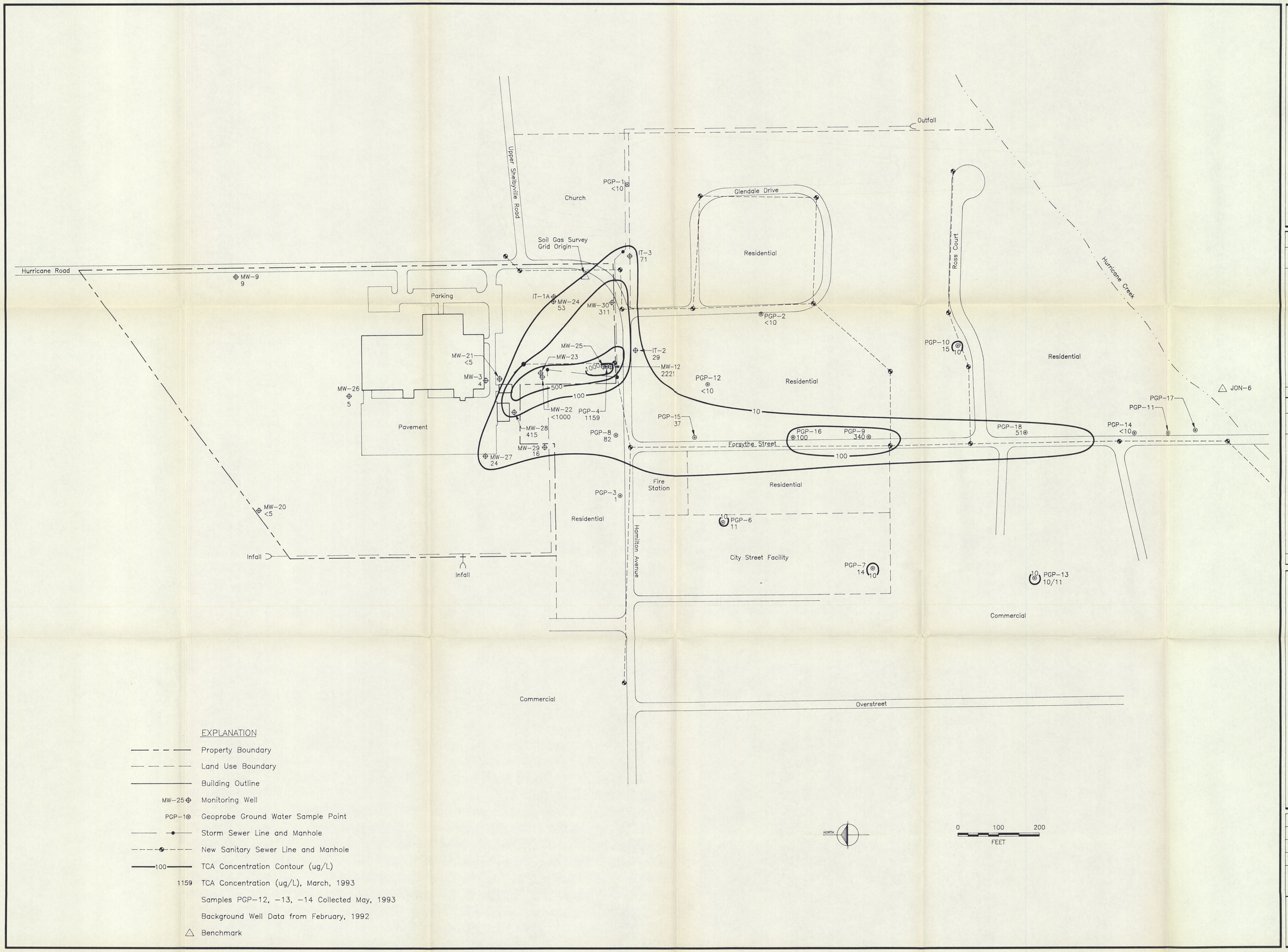

EXPLANATION

- Property Boundary
- Land Use Boundary
- Building Outline
- MW-25 Monitoring Well
- PGP-1 Geoprobe Ground Water Sample Point
- Storm Sewer Line and Manhole
- New Sanitary Sewer Line and Manhole
- 100 TCA Concentration Contour (ug/L)
- 1159 TCA Concentration (ug/L), March, 1993
- Samples PGP-12, -13, -14 Collected May, 1993
- Background Well Data from February, 1992
- Benchmark

NORTH

0 100 200
FEET

WW Engineering & Science
A Summit Company
5010 Stone Mill Road • Bloomington, IN 47408 • (812) 336-0972

NO.	REVISIONS	BY	DATE	NO.	REVISIONS	BY	DATE

REVISED IN ACCORDANCE WITH CONSTRUCTION RECORDS

CURTIS-FRANKLIN
FRANKLIN, INDIANA
FORMER AMPHENOL RFI/CMS

ISOCONCENTRATION MAP OF TCA IN GROUND WATER, MARCH 1993

DESIGNED BY JK	DATE 04-26-93
DRAWN BY NW	DATE 04-26-93
CHECKED BY	DATE
FILE 7026SH6C	EDIT NW061394
SCALE	1"=100'
DRAWING	1:100
PLOT	
PROJECT	07026.00

6C
SHEET NO.

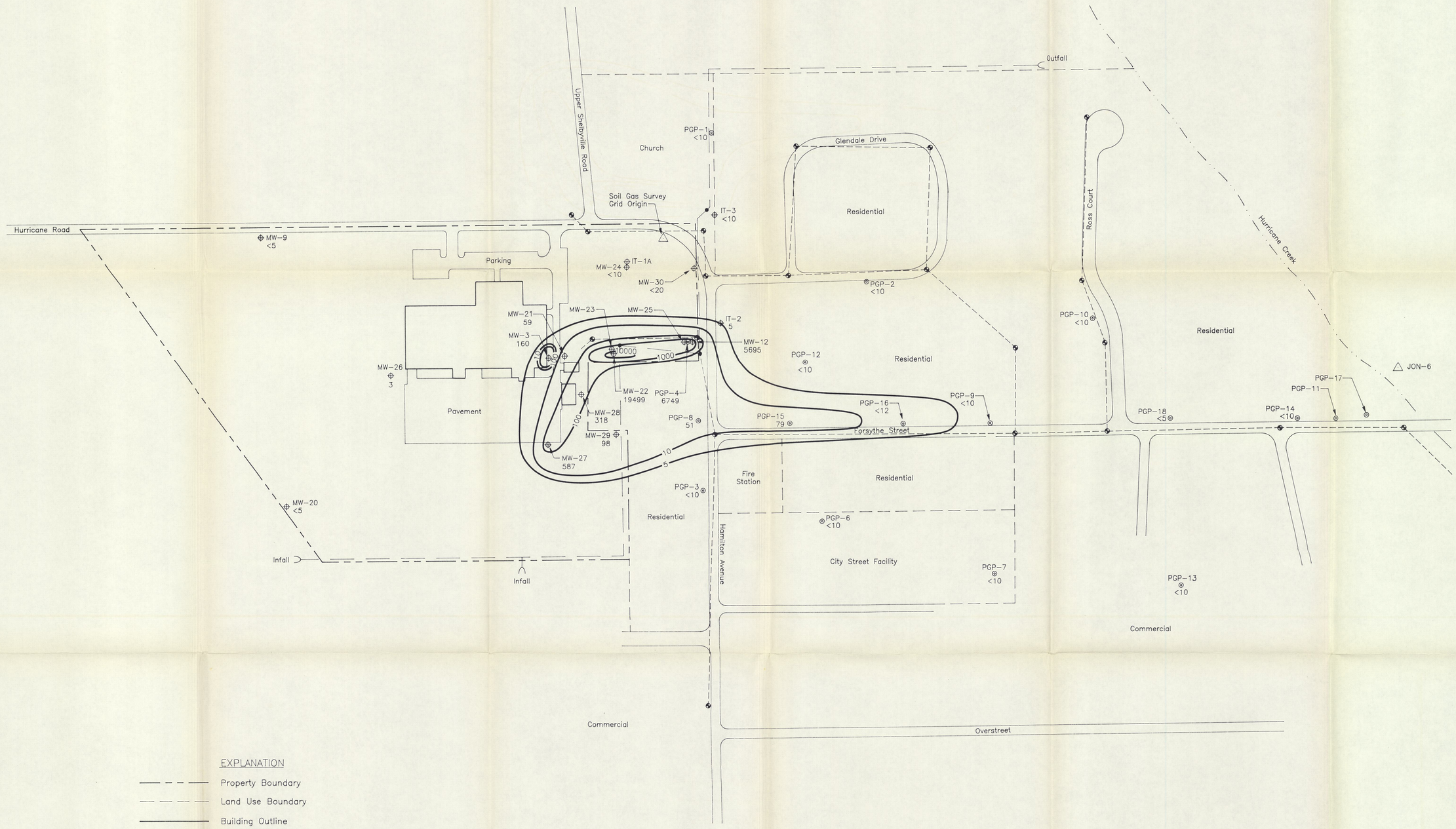

EXPLANATION

- Property Boundary
- Land Use Boundary
- Building Outline
- MW-25 ⊕ Monitoring Well
- PGP-1 ◎ Geoprobe Ground Water Sample Point
- Storm Sewer Line and Manhole
- New Sanitary Sewer Line and Manhole
- 100 PCE Concentration Contour (ug/L)
- 6749 PCE Concentration (ug/L), March, 1993
- Samples PGP-12, -13, -14 Collected May, 1993
- Background Well Data from February, 1992
- △ Benchmark

WW Engineering & Science
A Summit Company
5010 Stone Mill Road • Bloomington, IN • 47408 • (812) 335-0972

NO.	REVISIONS	BY	DATE	NO.	REVISIONS	BY	DATE

REVISED IN ACCORDANCE WITH CONSTRUCTION RECORDS

CURTIS-FRANKLIN
FRANKLIN, INDIANA
FORMER AMPHENOL RFI/CMS

ISOCONCENTRATION MAP OF PCE IN GROUND WATER, MARCH 1993

DESIGNED BY JK	DATE 04-22-93
DRAWN BY NW	DATE 04-22-93
CHECKED BY	DATE
FILE 7026SH6B	EDIT NW061394
SCALE 1" = 100'	DRAWING 1:100
PLOT	
PROJECT 07026.00	

6B

SHEET NO.

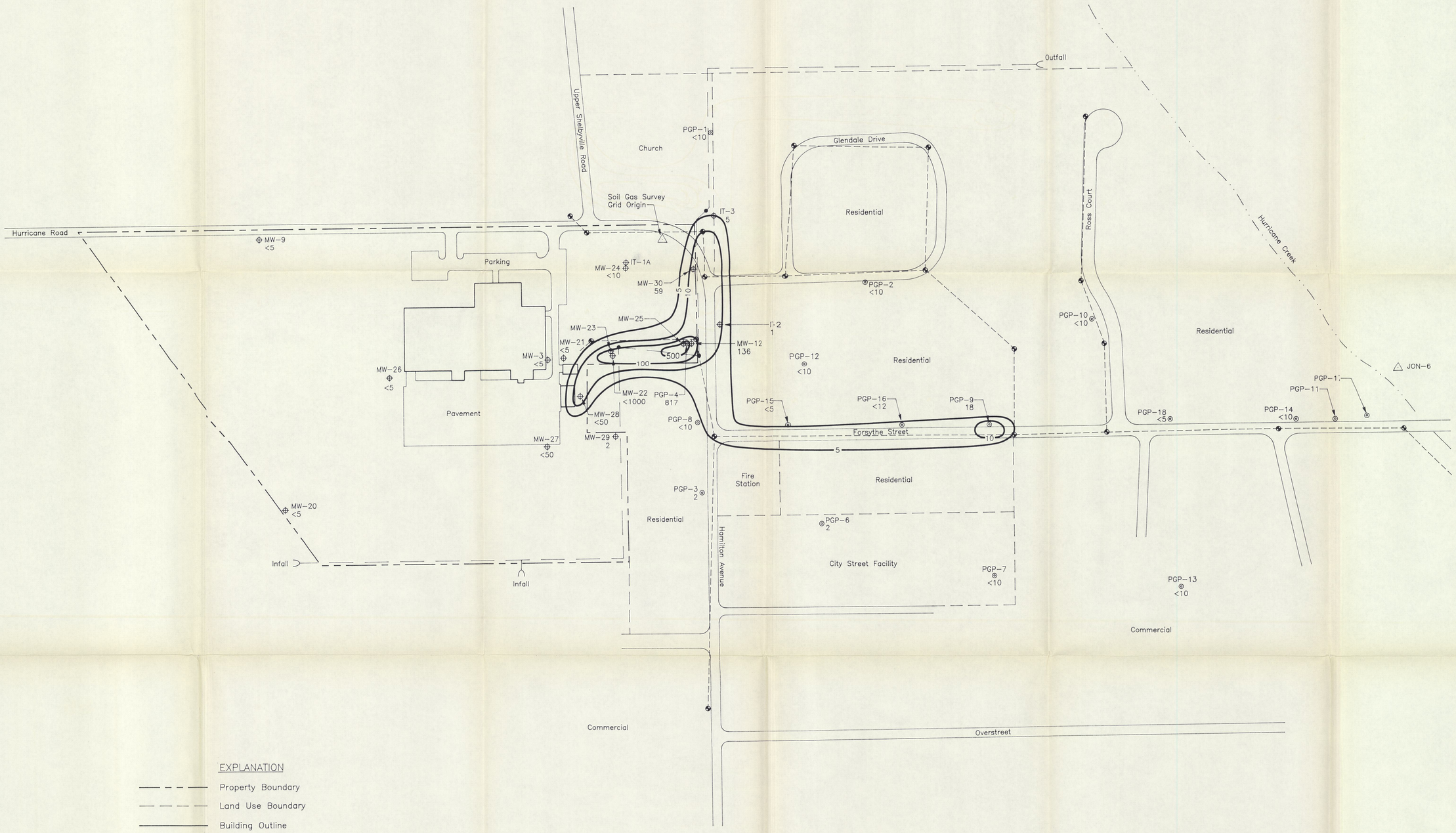

EXPLANATION

- Property Boundary
- Land Use Boundary
- Building Outline
- MW-25 Monitoring Well
- PGP-1 Geoprobe Ground Water Sample Point
- Storm Sewer Line and Manhole
- New Sanitary Sewer Line and Manhole
- 100 DCA Concentration Contour (ug/L)
- 817 DCA Concentration (ug/L), March, 1993
- Samples PGP-12, -13, -14 Collected May, 1993
- Background Well Data from February, 1992
- Benchmark

NORTH

0 100 200
FEET

WW Engineering & Science
A Summit Company
5010 Stone Mill Road • Bloomington, IN 47408 • (812) 336-0972

NO.	REVISIONS	BY	DATE	NO.	REVISIONS	BY	DATE

REVISED IN ACCORDANCE WITH CONSTRUCTION RECORDS

CURTIS-FRANKLIN
FRANKLIN, INDIANA
FORMER AMPHENOL RFI/CMS

ISOCONCENTRATION MAP OF DCA IN GROUND WATER, MARCH 1993

DESIGNED BY JK	DATE 04-22-93
DRAWN BY NW	DATE 04-22-93
CHECKED BY	DATE
FILE 7026SH6A	EDIT NW061394
SCALE 1"=100'	DRAWING 1:100
PLOT	
PROJECT 07026.00	

6A
SHEET NO.

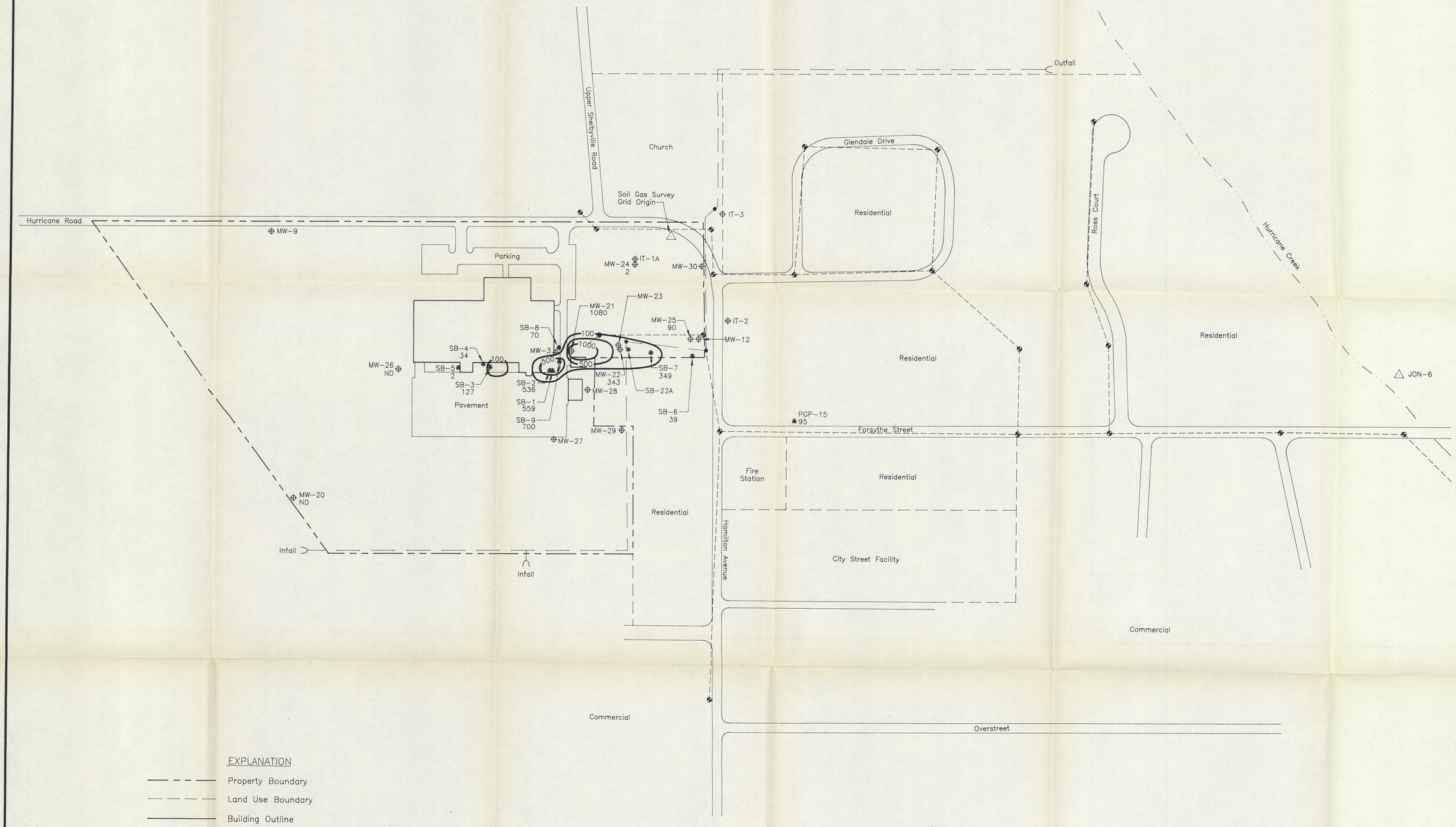

EXPLANATION

- Property Boundary
- Land Use Boundary
- Building Outline
- MW-25 ⊕ Monitoring Well
- Storm Sewer Line and Manhole
- New Sanitary Sewer Line and Manhole
- SB-1 ● Soil Boring
- 100 Total VOC Concentration Contour (ug/Kg) (DCA+PCE+TCA+TCE)
- 536 Total VOC Concentration in Soil Samples Collected from 0-12 Feet (ug/Kg) (DCA+PCE+TCA+TCE)
- ND No VOC Reported Above Detection Limits (See Table 8)
- △ Benchmark

WW Engineering & Science
A Summit Company
5010 Stone Mill Road • Bloomington, IN 47408 • (812) 336-0972

NO.	REVISIONS	BY	DATE	NO.	REVISIONS	BY	DATE
	REVISED IN ACCORDANCE WITH CONSTRUCTION RECORDS		DATE				

CURTIS-FRANKLIN
FRANKLIN, INDIANA
FORMER AMPHENOL RFI/CMS

TOTAL VOCs IN SOIL SAMPLES
≤12 FEET DEEP

DESIGNED BY JDB	DATE 10-06-93
DRAWN BY NW	DATE 10-06-93
CHECKED BY	DATE
FILE 7026SH5A	EDIT NW061394
SCALE 1"=100'	
DRAWING 1:100	
PLOT	
PROJECT 07026.00	

5A
SHEET NO.

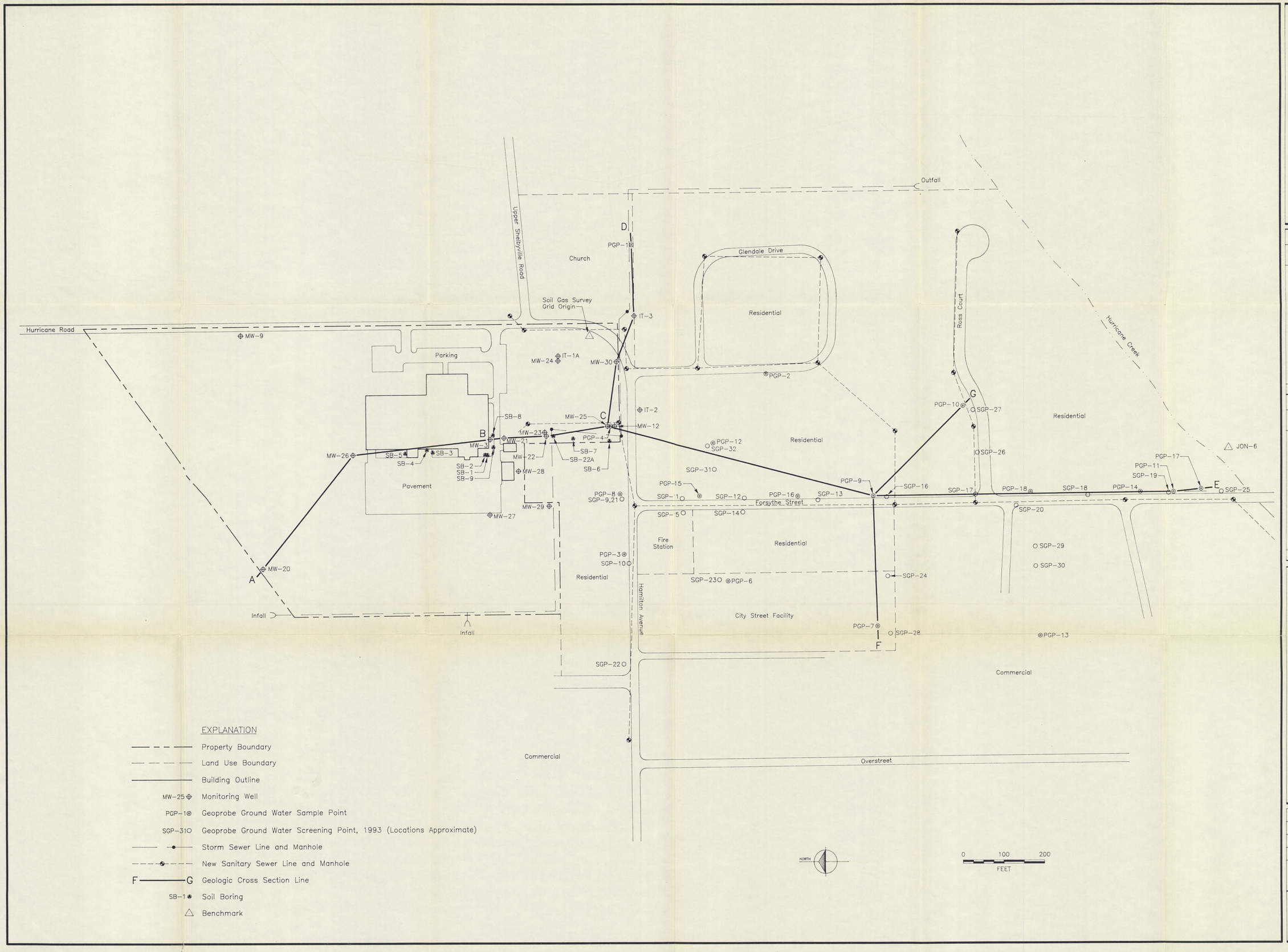

EXPLANATION

- Property Boundary
- Land Use Boundary
- Building Outline
- MW-25 Monitoring Well
- PGP-1 Geoprobe Ground Water Sample Point
- SGP-31 Geoprobe Ground Water Screening Point, 1993 (Locations Approximate)
- Storm Sewer Line and Manhole
- New Sanitary Sewer Line and Manhole
- F — G Geologic Cross Section Line
- SB-1 Soil Boring
- Benchmark

WW Engineering & Science
A Summit Company
5010 Stone Mill Road • Bloomington, IN 47408 • (812) 336-0972

NO.	REVISIONS	BY	DATE	NO.	REVISIONS	BY	DATE

REVISED IN ACCORDANCE WITH CONSTRUCTION RECORDS

CURTIS-FRANKLIN
FRANKLIN, INDIANA
FORMER AMPHENOL RFI/CMS
SITE MAP

DESIGNED BY JDB	DATE 04-26-93
DRAWN BY NW	DATE 04-26-93
CHECKED BY	DATE
FILE 7026SH3	EDIT NW060294
SCALE 1"=100'	DRAWING 1:100
	PLOT
PROJECT 07026.00	

3
SHEET NO.

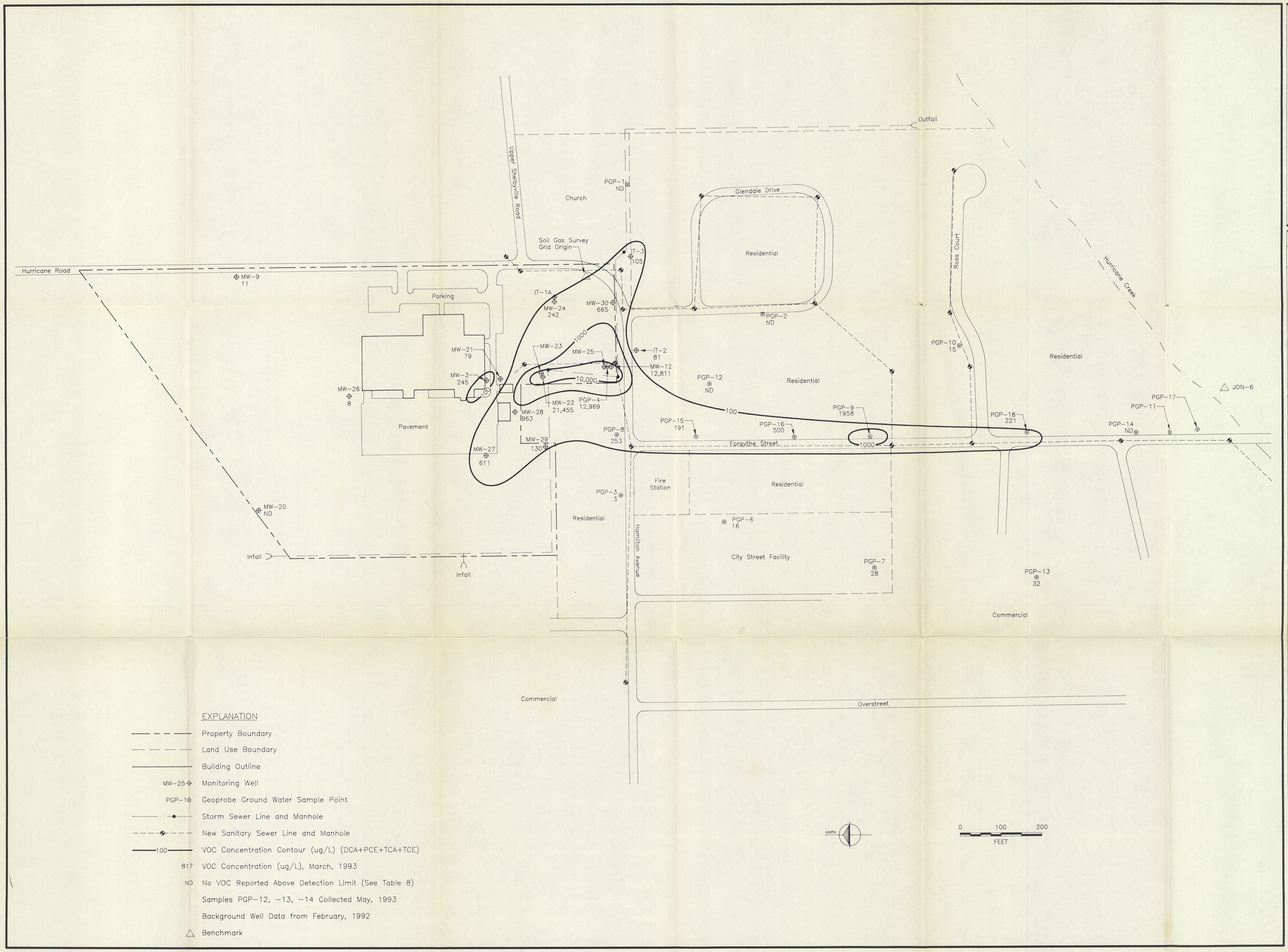

EXPLANATION

- Property Boundary
- Land Use Boundary
- Building Outline
- MW-25 Monitoring Well
- PGP-1 Geoprobe Ground Water Sample Point
- Storm Sewer Line and Manhole
- New Sanitary Sewer Line and Manhole
- 100 VOC Concentration Contour (ug/L) (DCA+PCE+TCA+TCE)
- 817 VOC Concentration (ug/L), March, 1993
- ND No VOC Reported Above Detection Limit (See Table 8)
- Samples PGP-12, -13, -14 Collected May, 1993
- Background Well Data from February, 1992
- △ Benchmark

WW Engineering & Science
A Summit Company
3011 Stone Mill Road • Bloomington, IN 47408 • (812) 335-0972

NO.	REVISIONS	BY	DATE	NO.	REVISIONS	BY	DATE

REVISED IN ACCORDANCE WITH CONSTRUCTION RECORDS

CURTIS-FRANKLIN
FRANKLIN, INDIANA
FORMER AMPHENOL RFI/CMS

ISOCONCENTRATION MAP OF TOTAL VOCs IN GROUND WATER, MARCH 1993

DESIGNED BY JK	DATE 10-05-93
DRAWN BY NW	DATE 10-05-93
CHECKED BY	DATE
FILE 7026SH6E	EDIT 'W061394
SCALE 1"=100'	DRAWING 1:100
	PLOT
PROJECT 07026.00	

6E
SHEET NO.

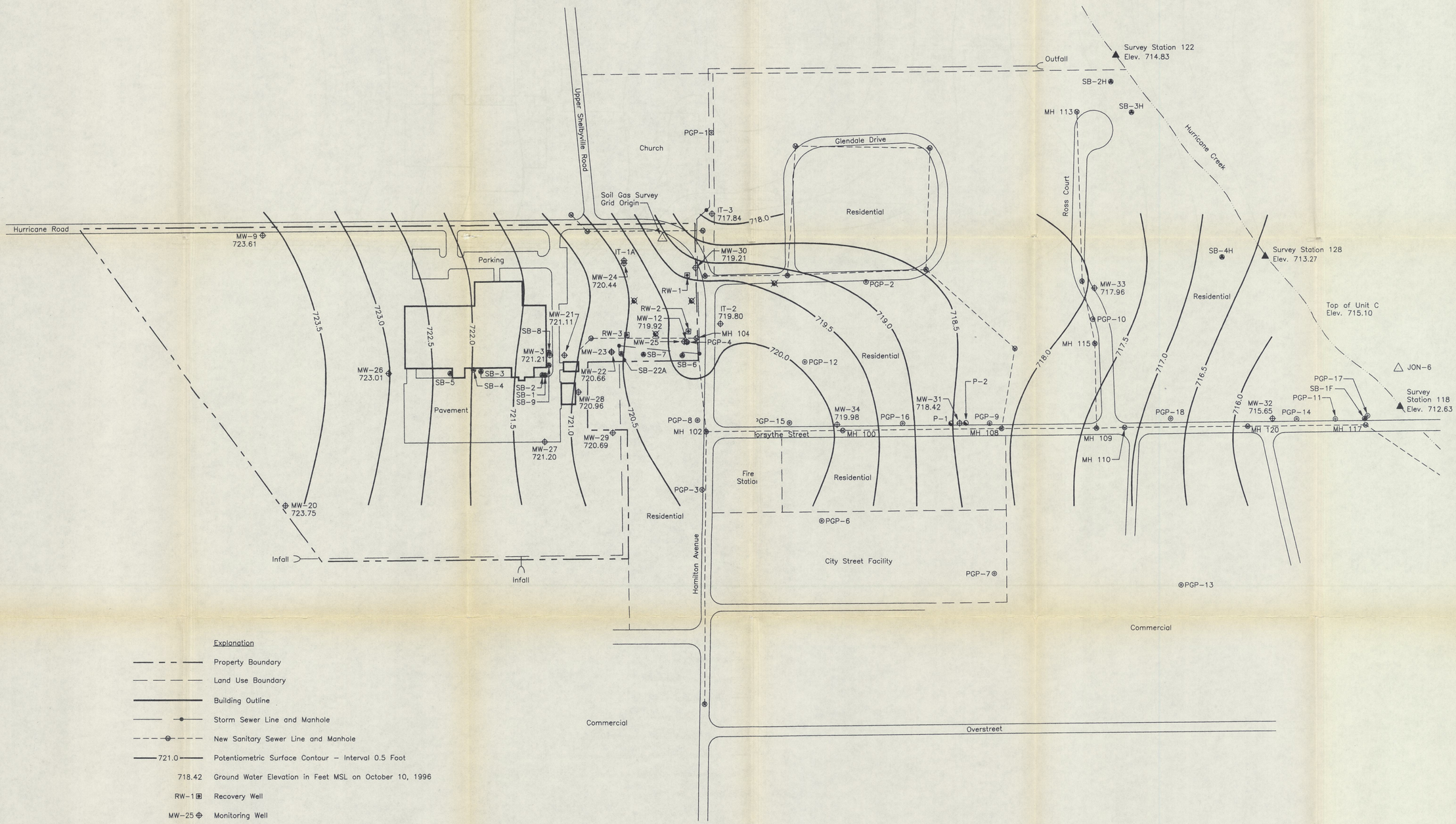

Explanation

- Property Boundary
- Land Use Boundary
- Building Outline
- Storm Sewer Line and Manhole
- New Sanitary Sewer Line and Manhole
- 721.0 — Potentiometric Surface Contour – Interval 0.5 Foot
- 718.42 — Ground Water Elevation in Feet MSL on October 10, 1996
- RW-1 — Recovery Well
- MW-25 — Monitoring Well
- PGP-1 — Geoprobe Ground Water Sample Point
- SB-1 — Soil Boring
- P-1 — Existing Piezometer
- Proposed Piezometer/Monitoring Well
- Benchmark

Note: All Elevations Noted on this Sheet are 0.76 Foot Lower Than Actual Elevations.

EARTH TECH
5010 Shore Mill Road • Bloomington, IN 47408 • (812) 336-0972

NO.	REVISIONS	BY	DATE	NO.	REVISIONS	BY	DATE

REVISED IN ACCORDANCE WITH CONSTRUCTION RECORDS

CURTIS–FRANKLIN
FRANKLIN, INDIANA
FORMER AMPHENOL CMS
SITE MAP

DESIGNED BY JK	DATE NOV, 1996
DRAWN BY NW	DATE NOV, 1996
CHECKED BY	DATE
FILE 19716-S1	EDIT NW112796
SCALE 1" = 100'	DRAWING 1:100
PLOT	
PROJECT 19716.09	

1
SHEET NO.

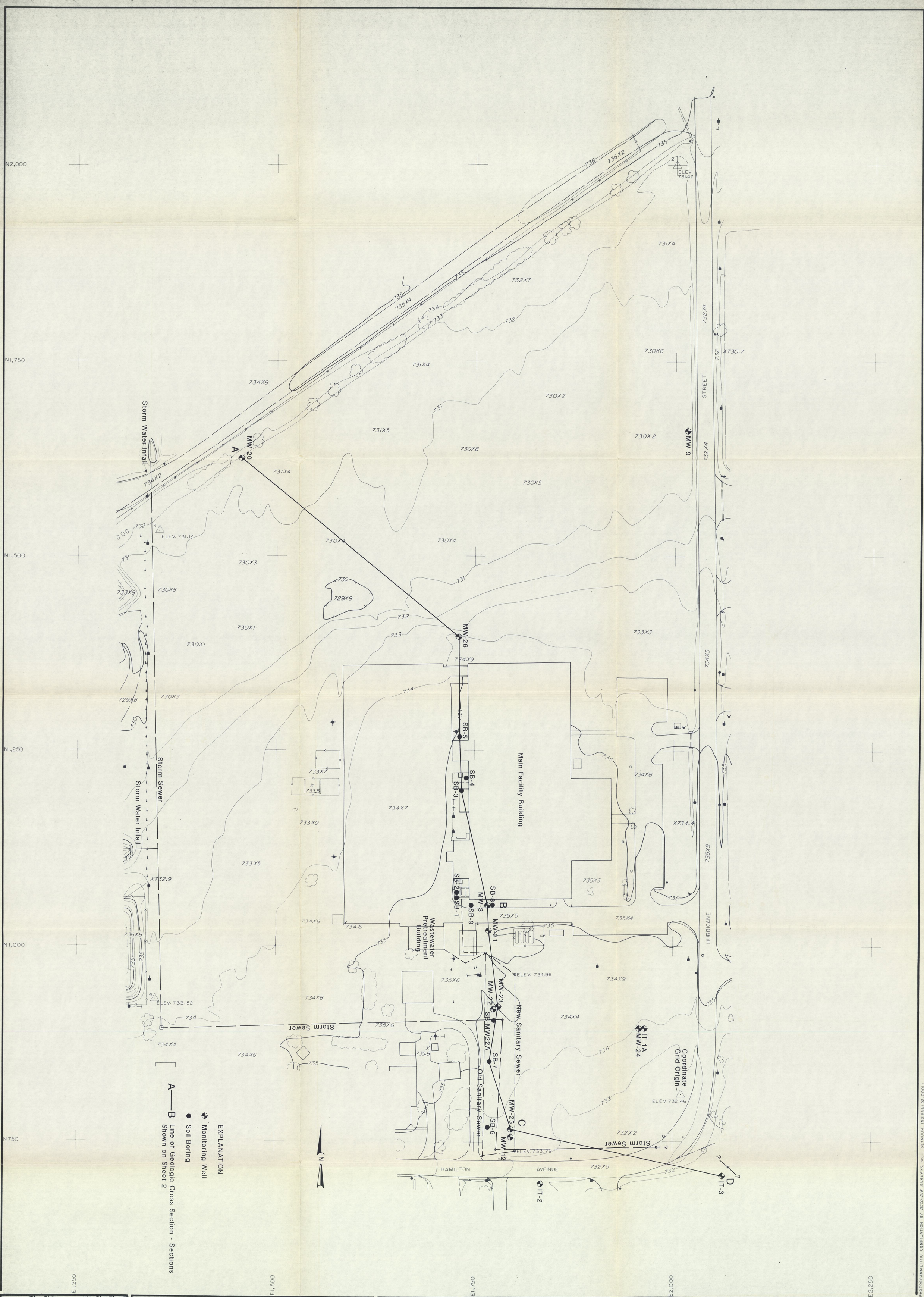

PHOTOGRAMMETRIC COMPILATION BY ACCU-AIR SURVEYS, INC., SEYMOUR, INDIANA (92-0001)

DESIGNED BY	DATE
DRAWN BY RLW	DATE 6-19-92
CHECKED BY	DATE
SCALE	
HORIZONTAL 1"=50'	
VERTICAL	
PROJECT NO. 07026.00	
SHEET NO. 1	

FORMER FRANKLIN, INDIANA AMPHENOL FACILITY RFI

TOPOGRAPHIC SITE MAP

NO.	REVISIONS	DATE	NO.	REVISIONS	DATE

WW Engineering & Science
5010 Stone Mill Road
Bloomington, Indiana 47408 • (812) 336-0972
A Summit Environmental Group Company

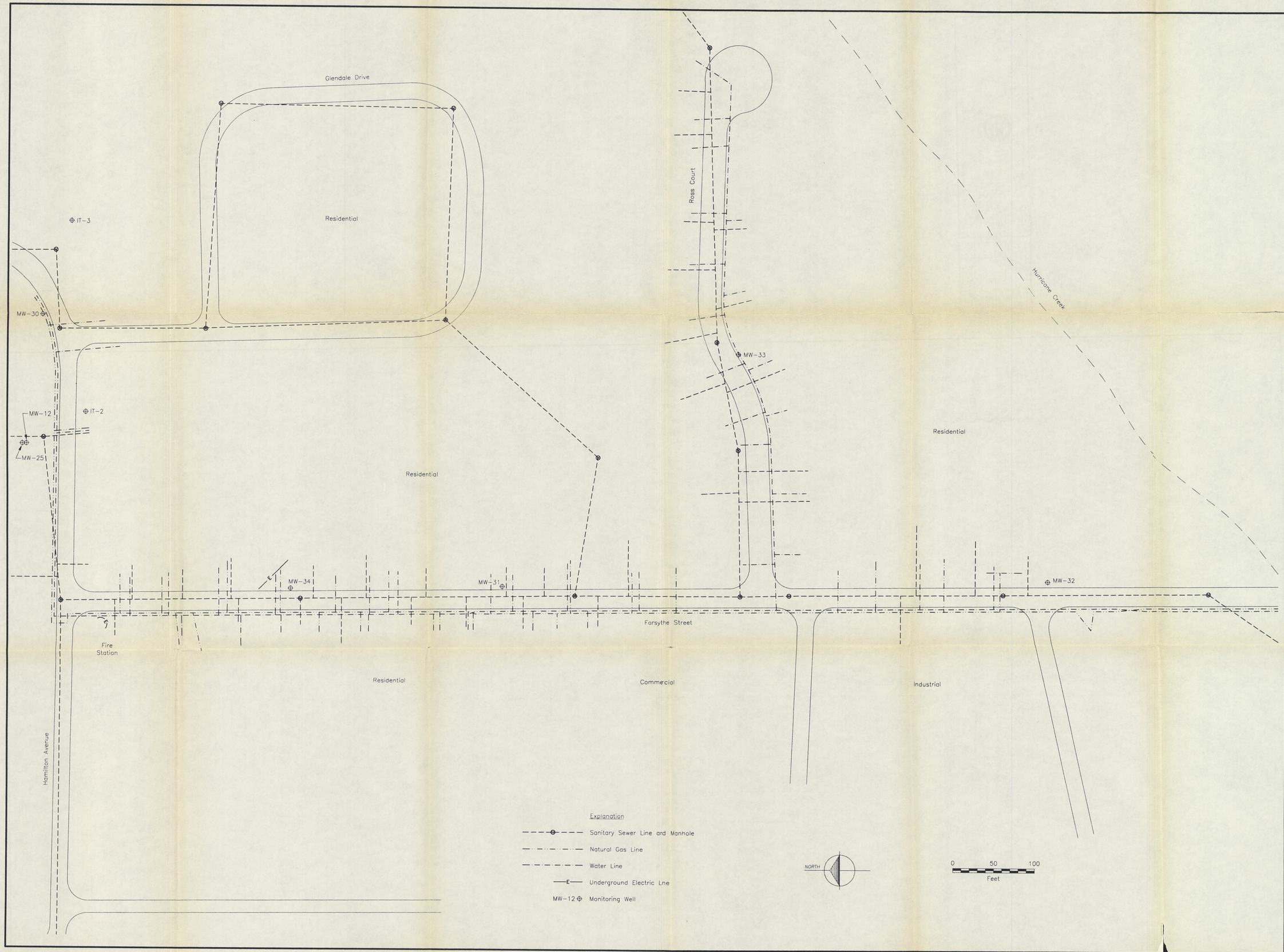

EARTH TECH

5010 Stone Mill Road • Bloomington, IN 47408 • (812) 336-0972

NO.	REVISIONS	BY	DATE	NO.	REVISIONS	BY	DATE

REVISED IN ACCORDANCE WITH CONSTRUCTION RECORDS

DATE

CURTIS-FRANKLIN
FRANKLIN, INDIANA
FORMER AMPHENOL CMS

LOCATIONS OF UNDERGROUND UTILITIES IN OPERABLE AREA 3

DESIGNED BY JK	DATE OCT, 1996
DRAWN BY NW	DATE OCT, 1996
CHECKED BY	DATE
FILE 19716S4	EDIT NW101196
SCALE 1"=50'	
DRAWING 1:50	
PLOT	
PROJECT 19716.09	

4

SHEET NO.

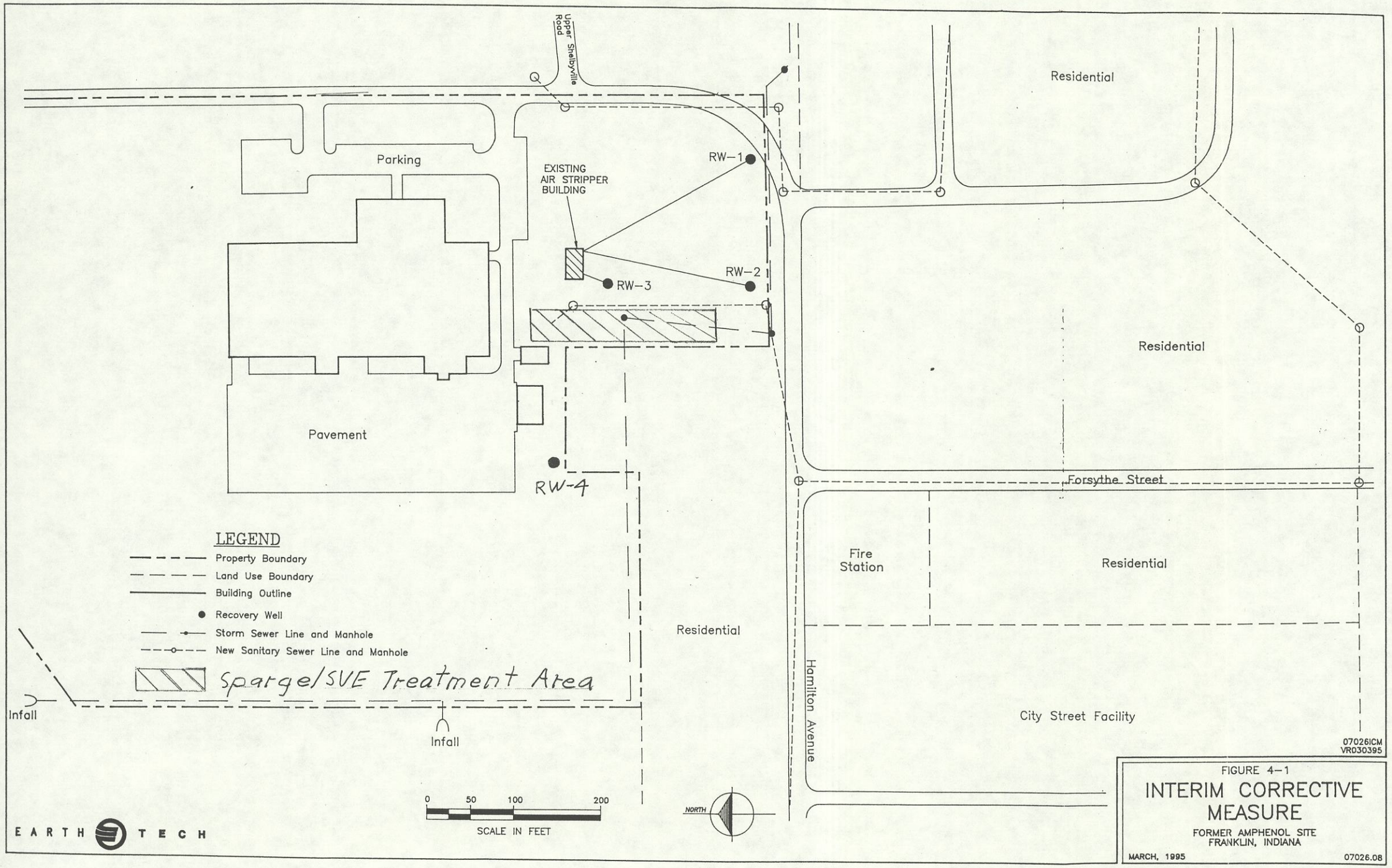

FIGURE 4-1

INTERIM CORRECTIVE MEASURE

FORMER AMPHENOL SITE
FRANKLIN, INDIANA

MARCH, 1995

07026.08

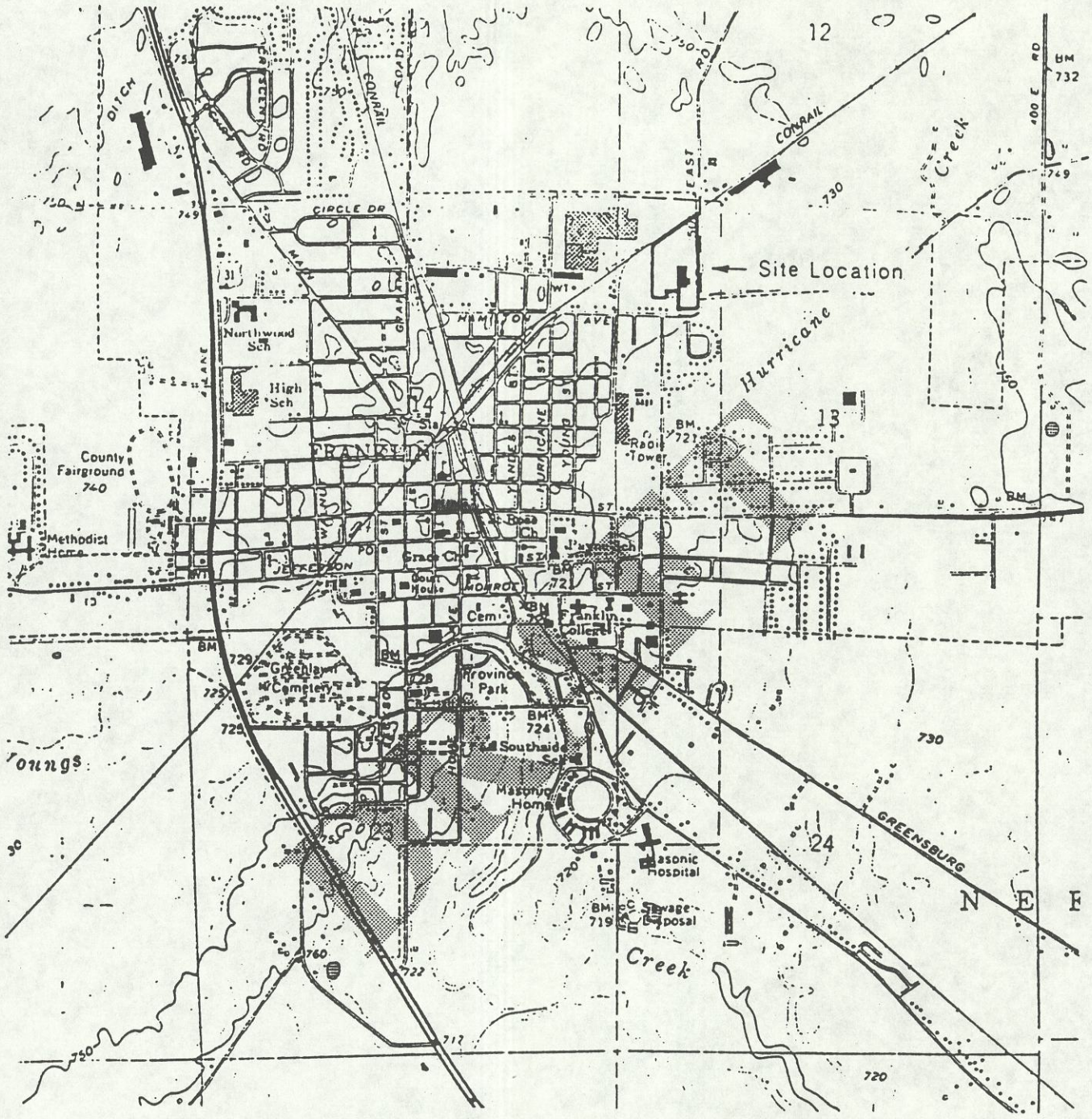

Base taken from USGS Franklin, Ind. 7.5' topographic quadrangle

N

0 2000 feet

Scale

Figure 1

Former Franklin, IN Amphenol Facility
Site Location Map

WW Engineering & Science
5010 Stone Mill Road
Bloomington, Indiana 47408 • (812) 336-0972
A Summit Environmental Group Company

May 1996

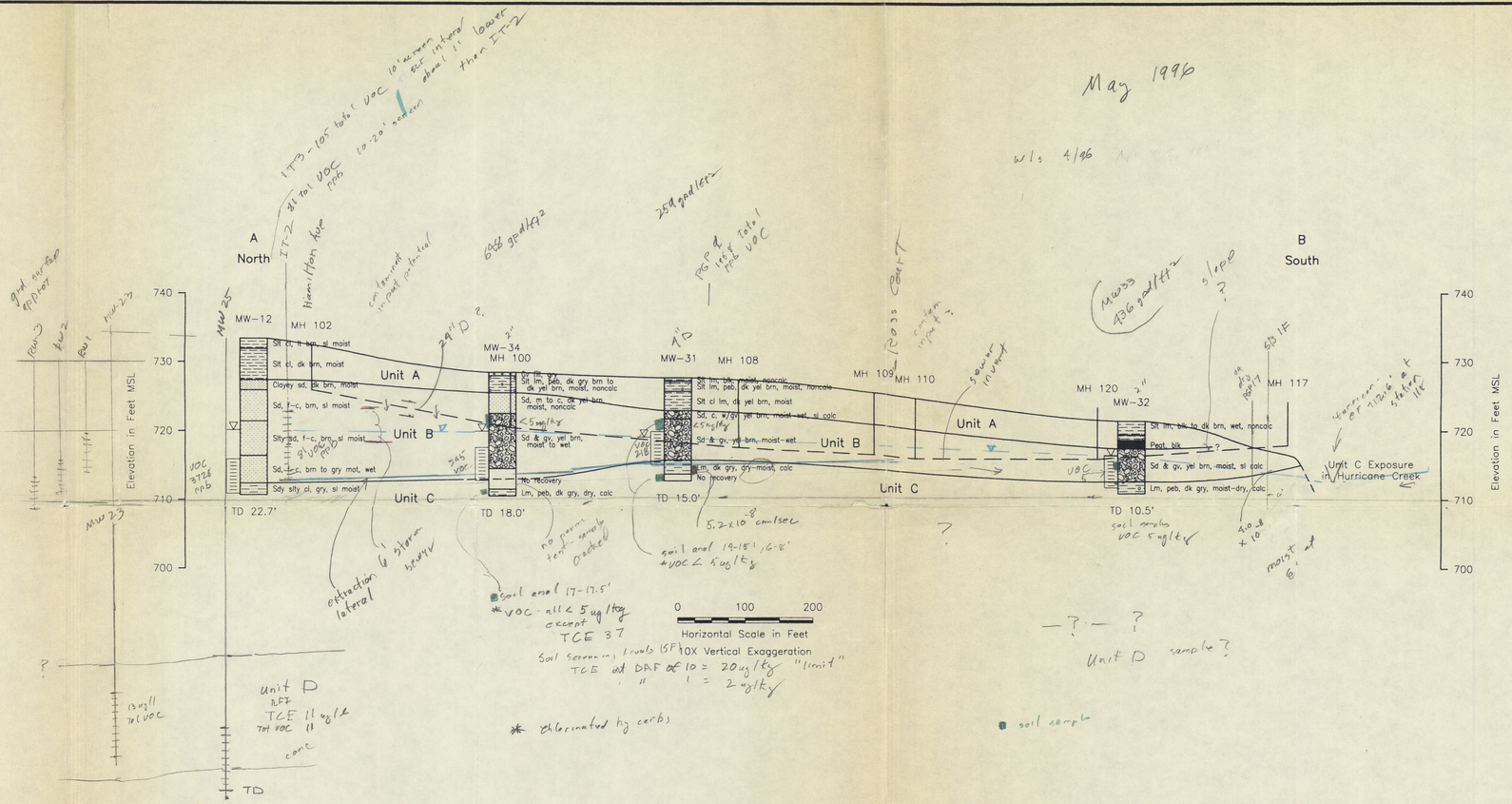

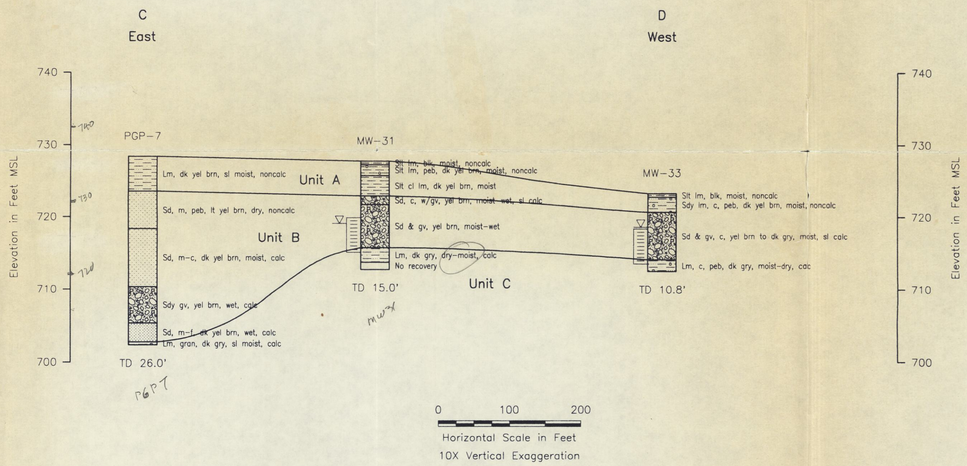

Explanation

- Well Screen
- Ground Water Elevation on April 8-9, 1996
- MH 110 — Sanitary Sewer Manhole
- Sanitary Sewer Invert

Lines of Cross Section Shown on Sheet 1

All Elevations on this Sheet are 0.76 Foot Lower than Actual Elevations.

EARTH TECH
5010 Stone Mill Road • Bloomington, IN 47408 • (812) 336-0872

NO.	REVISIONS	BY	DATE	NO.	REVISIONS	BY	DATE

REVISED IN ACCORDANCE WITH CONSTRUCTION RECORDS

CURTIS-FRANKLIN
FRANKLIN, INDIANA
FORMER AMPHENOL CMS

GEOLOGIC CROSS SECTIONS

DESIGNED BY NW	DATE MAY '96
DRAWN BY NW	DATE MAY '96
CHECKED BY	DATE
FILE 70260852	EDIT NW061396
SCALE AS SHOWN	
DRAWING 1:10	
PLOT	
PROJECT 07026.08	

2
SHEET NO.

1/95 update

soil Total VOCs

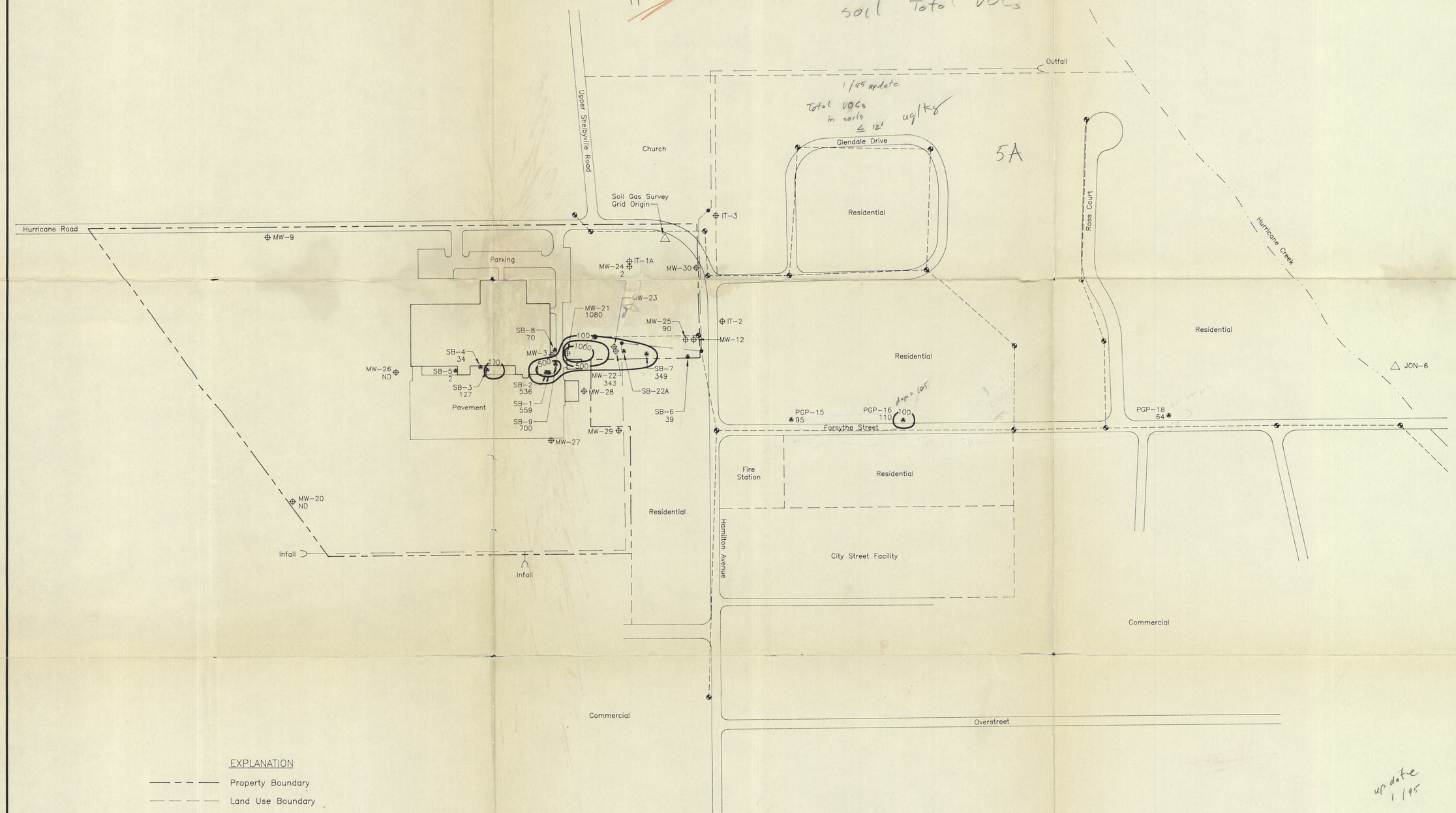

EXPLANATION

- Property Boundary
- Land Use Boundary
- Building Outline
- MW-25 ⊕ Monitoring Well
- Storm Sewer Line and Manhole
- New Sanitary Sewer Line and Manhole
- SB-1 Soil Boring
- 100 Total VOC Concentration Contour (ug/Kg) (DCA+PCE+TCA+TCE)
- 536 Total VOC Concentration in Soil Samples Collected from 0–12 Feet (ug/Kg) (DCA+PCE+TCA+TCE)
- ND No VOC Reported Above Detection Limits (See Table 8)
- △ Benchmark

NORTH

0 100 200
FEET

Total VOCs ≤ 12' shallow soil

update 1/95

WW Engineering & Science
A Summit Company
5010 Stone Mill Road • Bloomington, IN 47408 • (812) 336-0972

NO.	REVISIONS	BY	DATE	NO.	REVISIONS	BY	DATE

REVISED IN ACCORDANCE WITH CONSTRUCTION RECORDS

DATE

CURTIS–FRANKLIN
FRANKLIN, INDIANA
FORMER AMPHENOL RFI/CMS
TOTAL VOCs IN SOIL SAMPLES ≤12 FEET DEEP

DESIGNED BY JDB	DATE 10-06-93
DRAWN BY NW	DATE 10-06-93
CHECKED BY	DATE
FILE 7026SH5A	EDIT NW011195
SCALE 1"=100'	
DRAWING 1:100	
PLOT	
PROJECT 07026.00	

5A
SHEET NO.

6/94 revision

5B

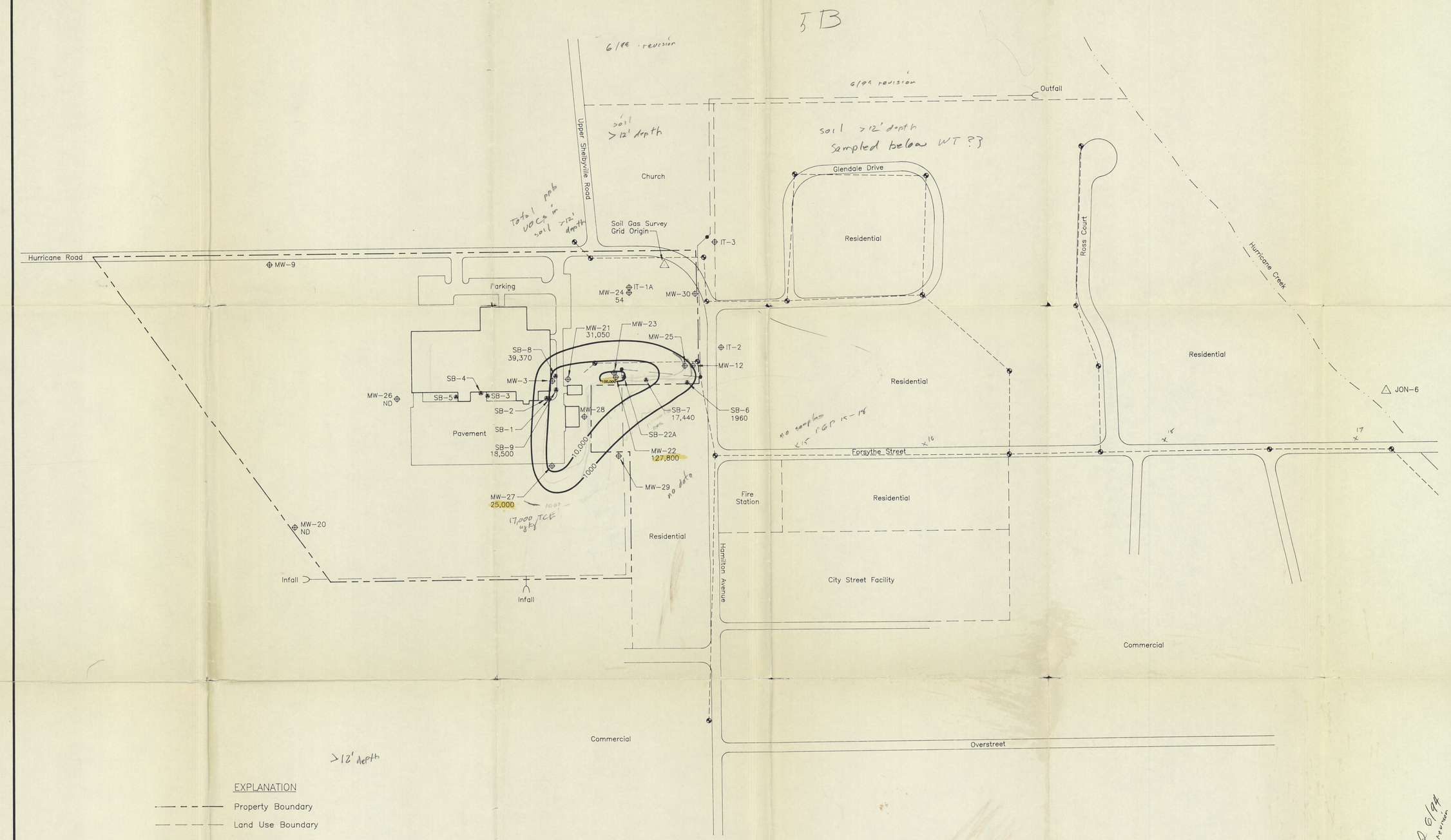

EXPLANATION

- Property Boundary
- Land Use Boundary
- Building Outline
- MW-25 ⊕ Monitoring Well
- Storm Sewer Line and Manhole
- New Sanitary Sewer Line and Manhole
- SB-1 ● Soil Boring
- 100 Total VOC Concentration Contour (ug/Kg) (DCA+PCE+TCA+TCE)
- 18,500 Total VOC Concentration in Soil Samples Collected Below 12 Feet (ug/Kg) (DCA+PCE+TCA+TCE)
- ND No VOC Reported Above Detection Limits (See Table 8)
- △ Benchmark

Revised 6/94 revision

WW Engineering & Science
A Summit Company
5010 Shaw Mill Road • Bloomington, IN 47408 • (812) 336-0972

NO.	REVISIONS	BY	DATE	NO.	REVISIONS	BY	DATE

REVISED IN ACCORDANCE WITH CONSTRUCTION RECORDS

DATE

CURTIS–FRANKLIN
FRANKLIN, INDIANA
FORMER AMPHENOL RFI/CMS
TOTAL VOCs IN SOIL SAMPLES >12 FEET DEEP

DESIGNED BY JDB	DATE 10-06-93
DRAWN BY NW	DATE 10-06-93
CHECKED BY	DATE
FILE 7026SH5B	EDIT NW061394
SCALE 1"=100'	
DRAWING 1:100	
PLOT	
PROJECT 07026.00	

5B

SHEET NO.

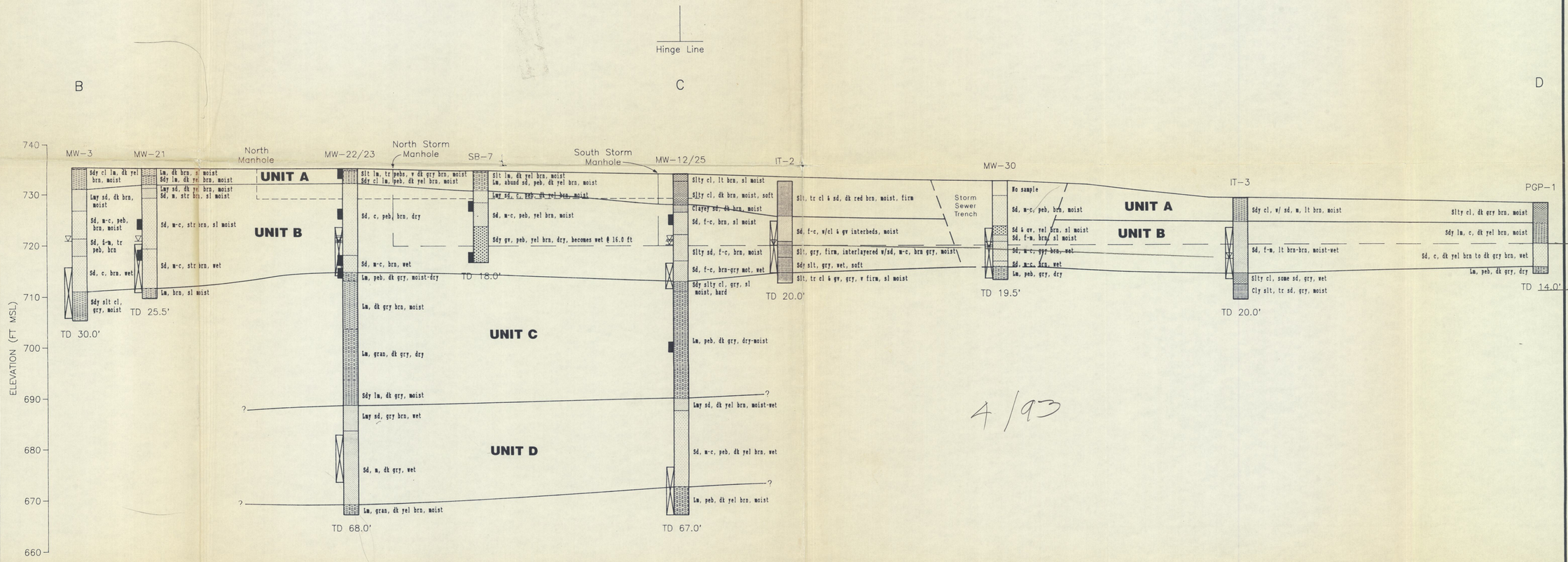

4/93

0 25 50 feet

HORIZONTAL SCALE

2.5X VERTICAL EXAGGERATION

EXPLANATION

- Screened Interval
- Soil Sample
- 720.88 ▽ Ground Water Elevation in Ft MSL, February 16, 1993
- —— —— Storm Sewer
- - - - - - - - New Sanitary Sewer
- Line of Section Shown on Sheet 3

PRELIMINARY DRAFT
SUBJECT TO REVISION

WW Engineering & Science
A Summit Company
5010 Stone Mill Road • Bloomington, IN 47408 • (812) 336-0972

NO.	REVISIONS	BY	DATE	NO.	REVISIONS	BY	DATE

REVISED IN ACCORDANCE WITH CONSTRUCTION RECORDS

CURTIS–FRANKLIN
FRANKLIN, INDIANA
FORMER AMPHENOL RFI/CMS

CROSS SECTION B–C–D

DESIGNED BY NW	DATE 04-22-93
DRAWN BY NW	DATE 04-22-93
CHECKED BY	DATE
FILE 7026SH4B	EDIT NW042293
SCALE 1"=25' HORIZONTAL 1"=10' VERTICAL	
PROJECT 07026.00	

4B
SHEET NO.

PHOTOGRAMMETRIC COMPILATION BY ACCU-AIR SURVEYS, INC., SEYMOUR, INDIANA (92-0001)

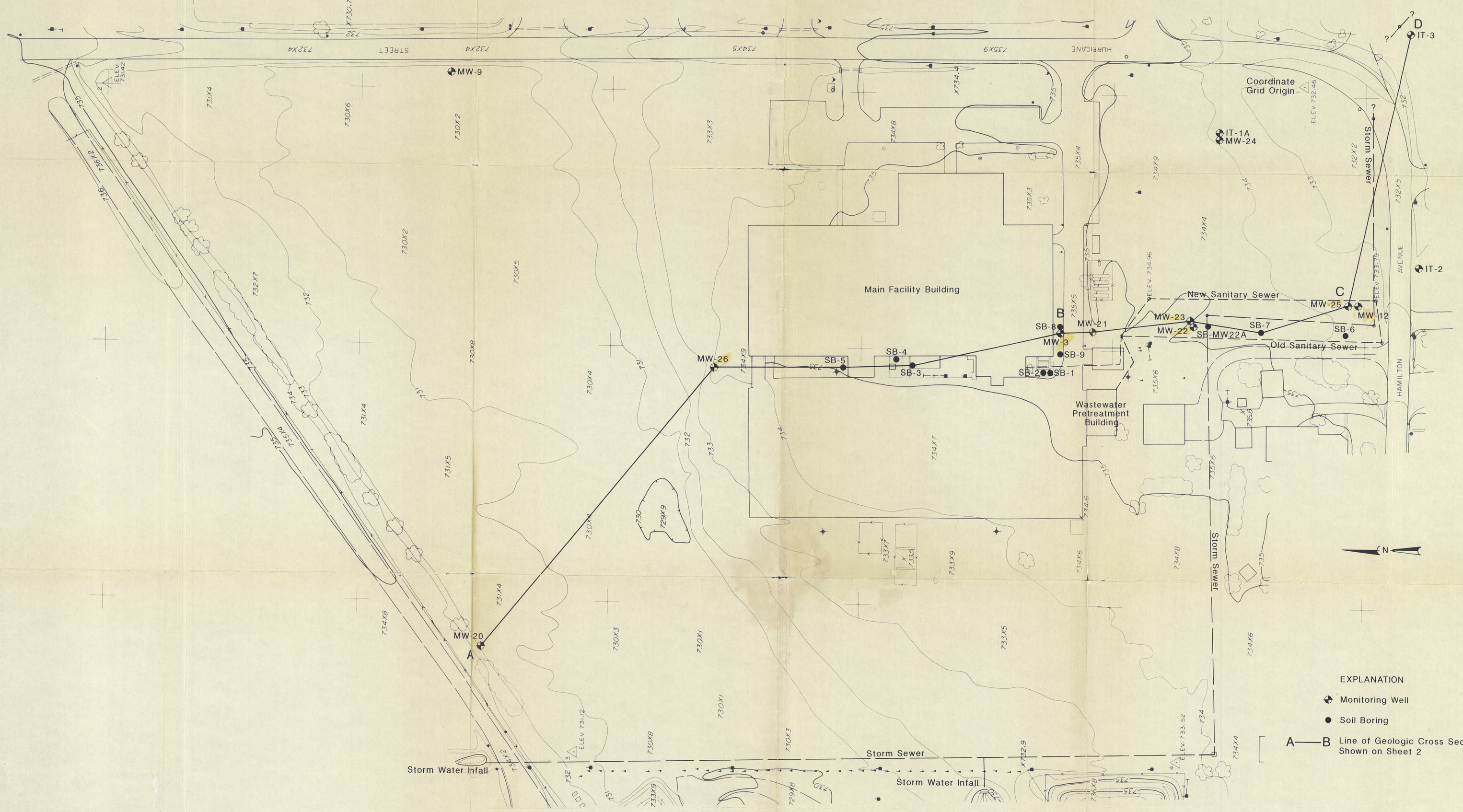

Topo Map with + Section line

WW Engineering & Science
301 Stone Mill Road
Bloomington, Indiana 47408 • (812) 336-6972
A Summit Environmental Group Company

NO.	REVISIONS	DATE	NO.	REVISIONS	DATE

FORMER FRANKLIN, INDIANA AMPHENOL FACILITY RFI TOPOGRAPHIC SITE MAP

DESIGNED BY	DATE
DRAWN BY NW	DATE 6-19-92
CHECKED BY	DATE
SCALE	1"=50' HORIZONTAL / VERTICAL
PROJECT NO.	07026.00
SHEET NO.	1

W.W. ENGINEERING & SCIENCE, INC.
BLOOMINGTON, INDIANA
PHOTOGRAPHY BY
ACCU-AIR SURVEYS, INC.
SEYMOUR, INDIANA
1" = 50'
approx
Hamilton Ave
Bass Court
Shelbyville Rd
drain ditch

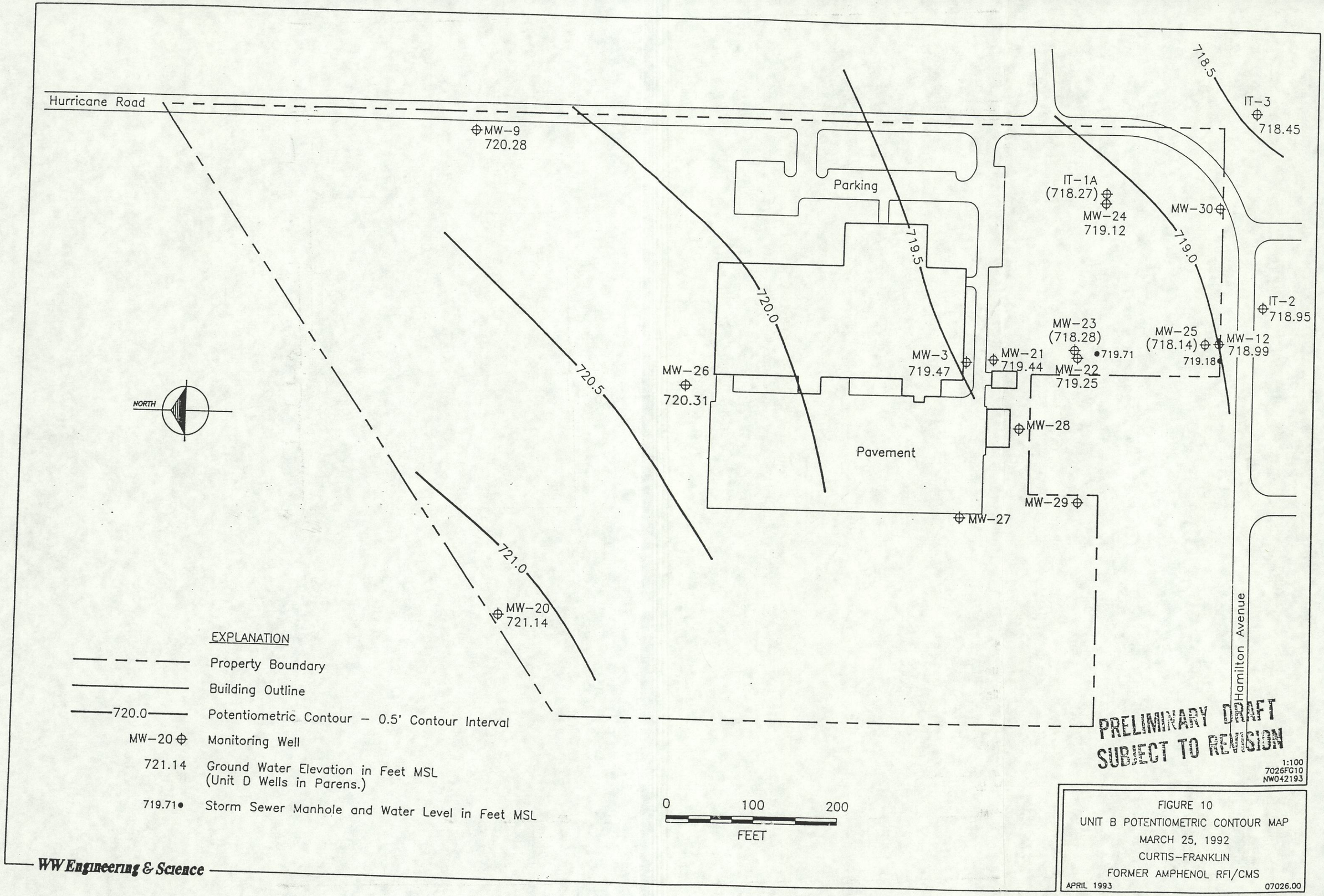

FIGURE 10
UNIT B POTENTIOMETRIC CONTOUR MAP
MARCH 25, 1992
CURTIS–FRANKLIN
FORMER AMPHENOL RFI/CMS
APRIL 1993 07026.00

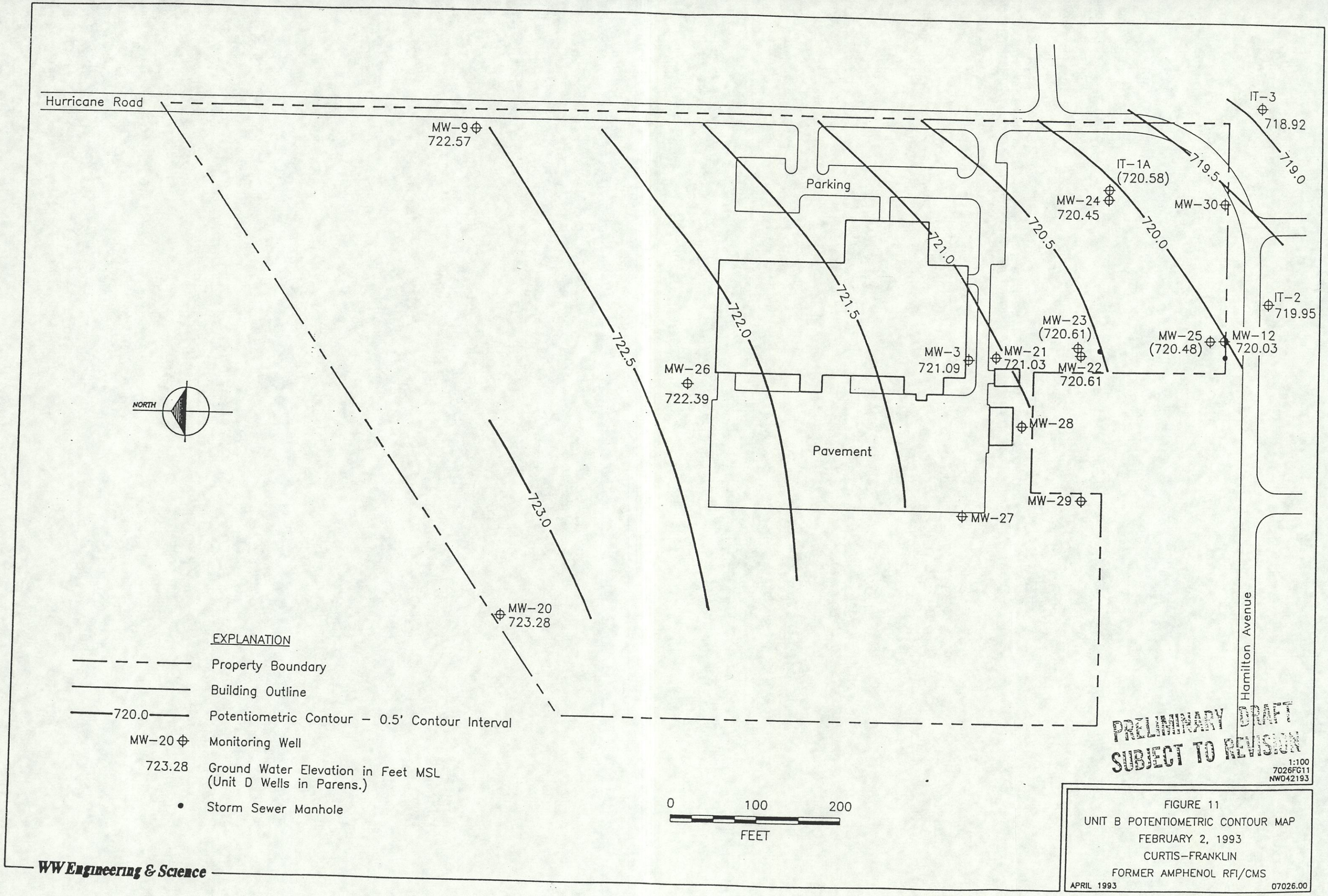

FIGURE 11
UNIT B POTENTIOMETRIC CONTOUR MAP
FEBRUARY 2, 1993
CURTIS–FRANKLIN
FORMER AMPHENOL RFI/CMS

APRIL 1993 07026.00

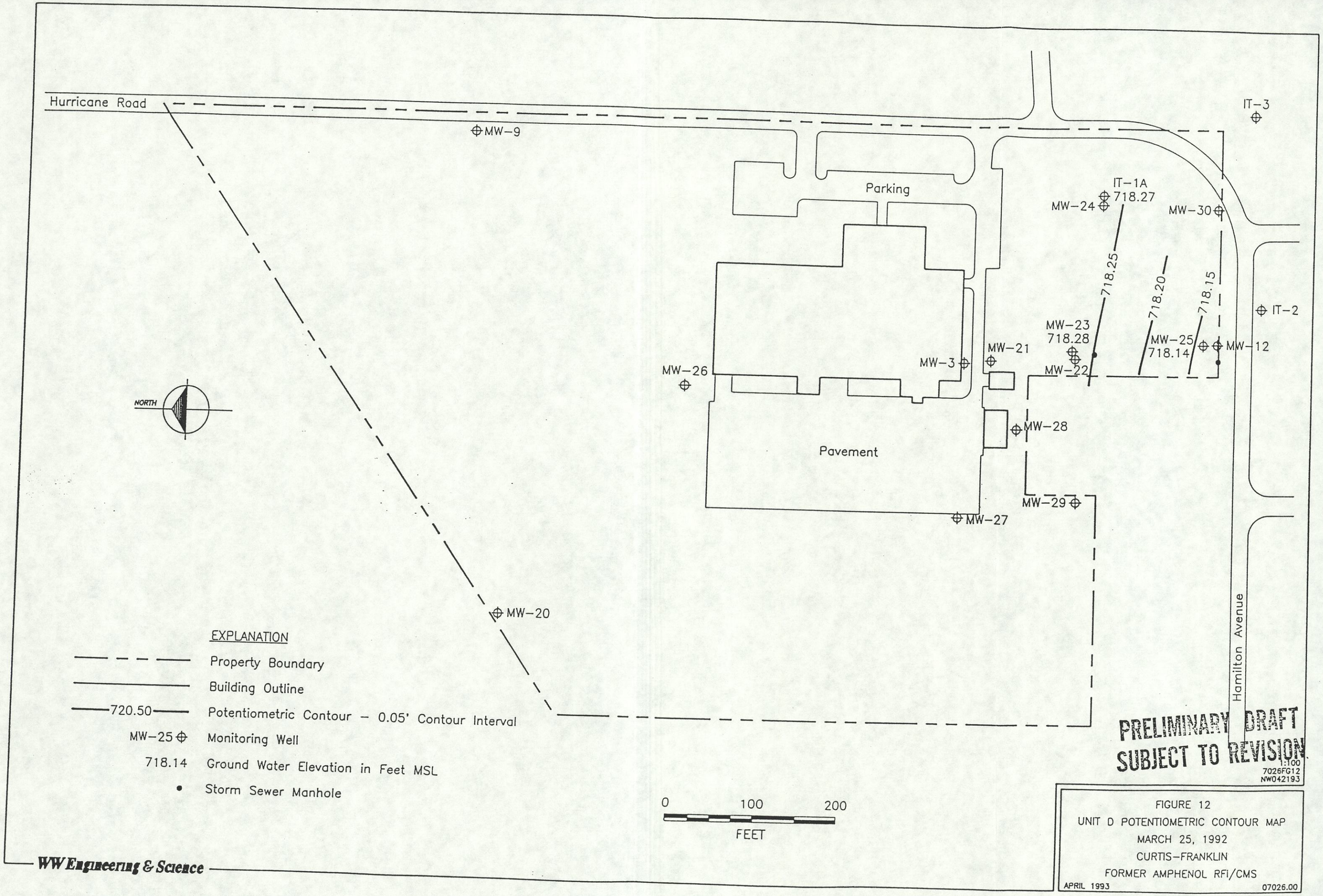

FIGURE 12
UNIT D POTENTIOMETRIC CONTOUR MAP
MARCH 25, 1992
CURTIS–FRANKLIN
FORMER AMPHENOL RFI/CMS

APRIL 1993 07026.00

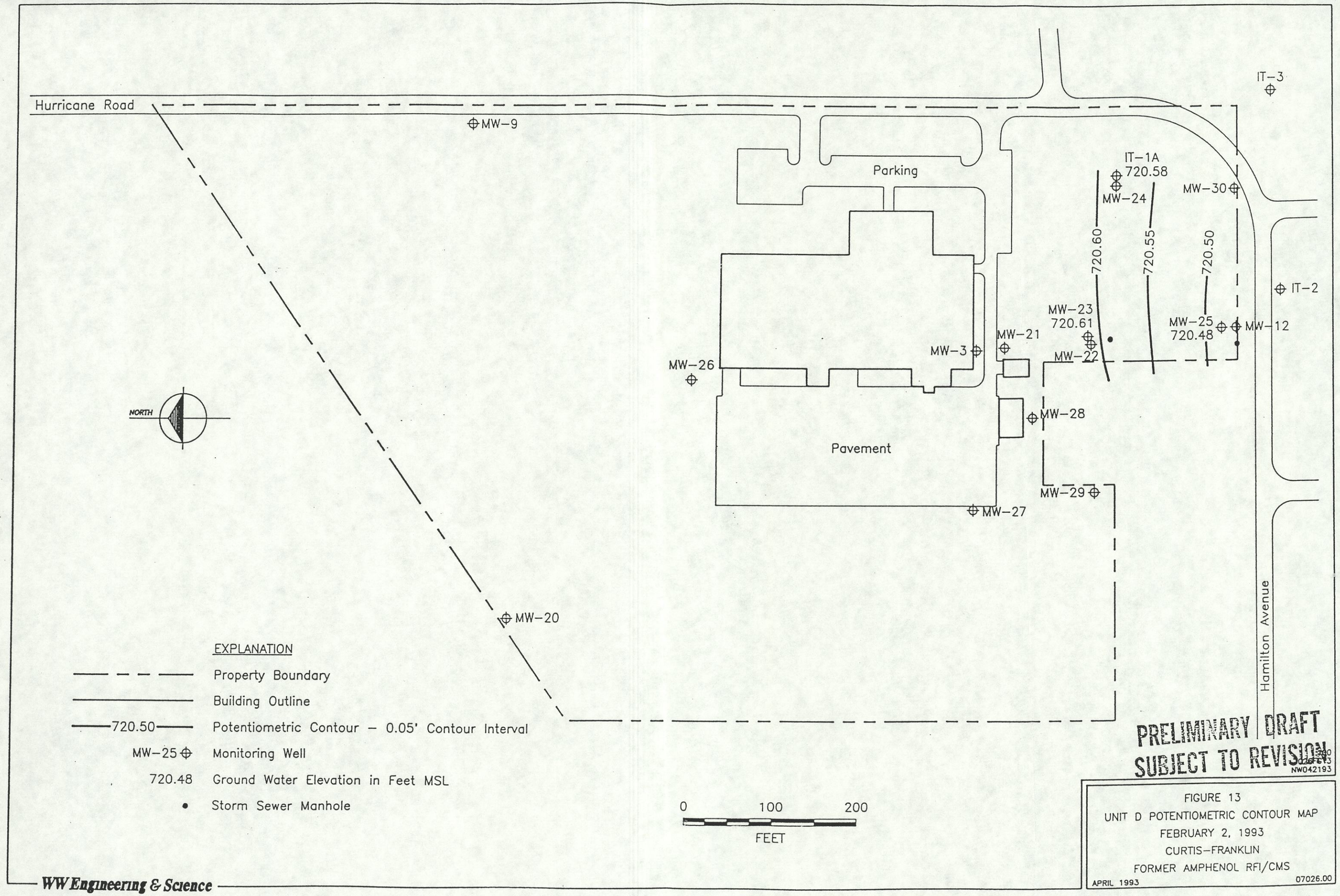

FIGURE 13
UNIT D POTENTIOMETRIC CONTOUR MAP
FEBRUARY 2, 1993
CURTIS–FRANKLIN
FORMER AMPHENOL RFI/CMS
APRIL 1993
07026.00

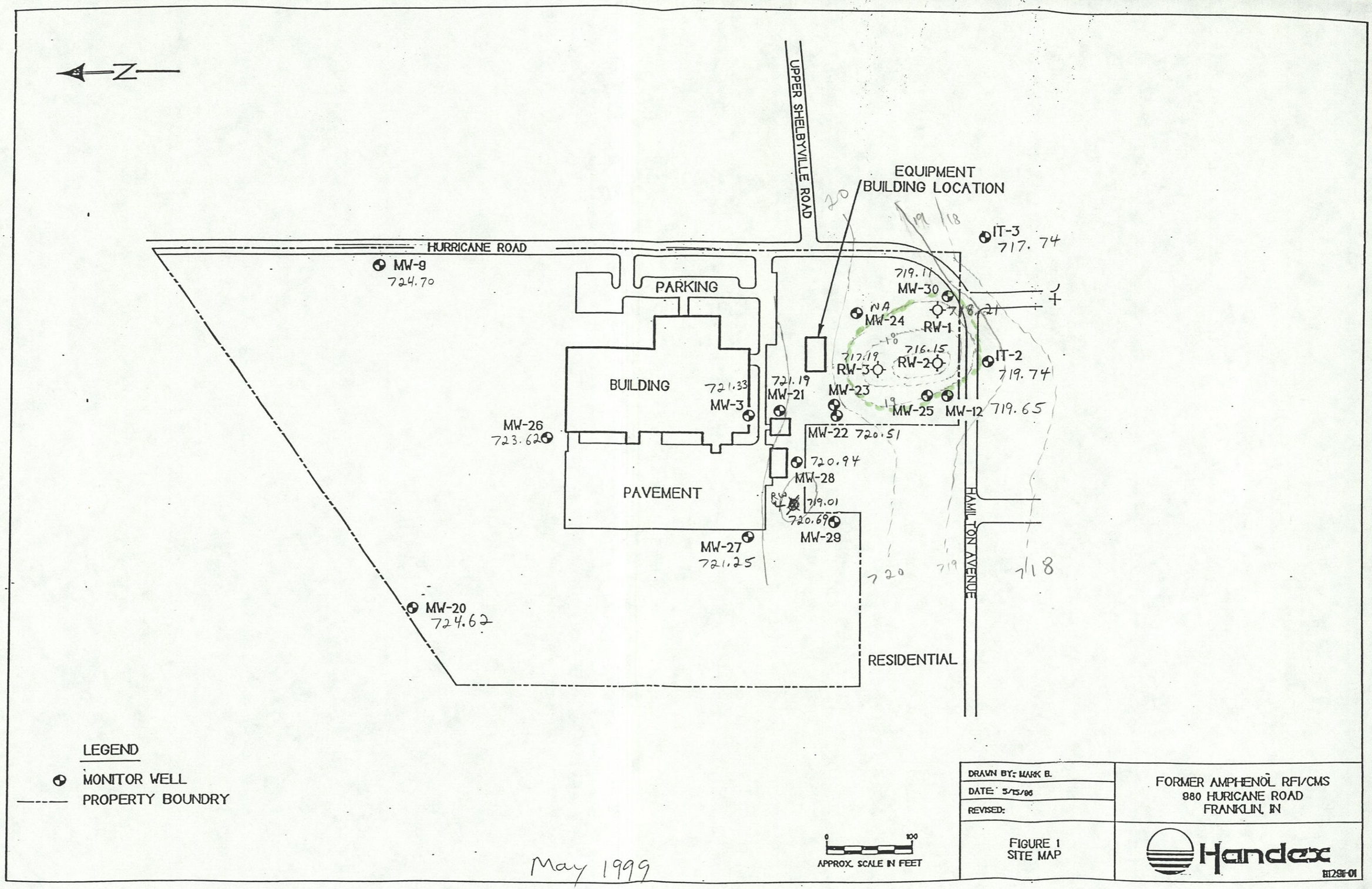
N
UPPER SHELBYVILLE ROAD
EQUIPMENT BUILDING LOCATION
HURRICANE ROAD
MW-9
724.70
PARKING
BUILDING
PAVEMENT
MW-26
723.62
MW-3
721.33
MW-21
721.19
MW-23
MW-22 720.51
MW-28
720.94
MW-29
720.69
MW-27
721.25
MW-20
724.62
MW-30
719.11
MW-24
NA
RW-1
RW-2
716.15
RW-3
717.19
MW-25
MW-12
IT-3
717.74
IT-2
719.74
719.65
HAMILTON AVENUE
RESIDENTIAL
LEGEND
MONITOR WELL
PROPERTY BOUNDRY
APPROX. SCALE IN FEET
0
100
May 1999
DRAWN BY: MARK B.
DATE: 5/15/96
REVISED:
FIGURE 1
SITE MAP
FORMER AMPHENOL RFI/CMS
980 HURICANE ROAD
FRANKLIN, IN
Handex
H129H-01

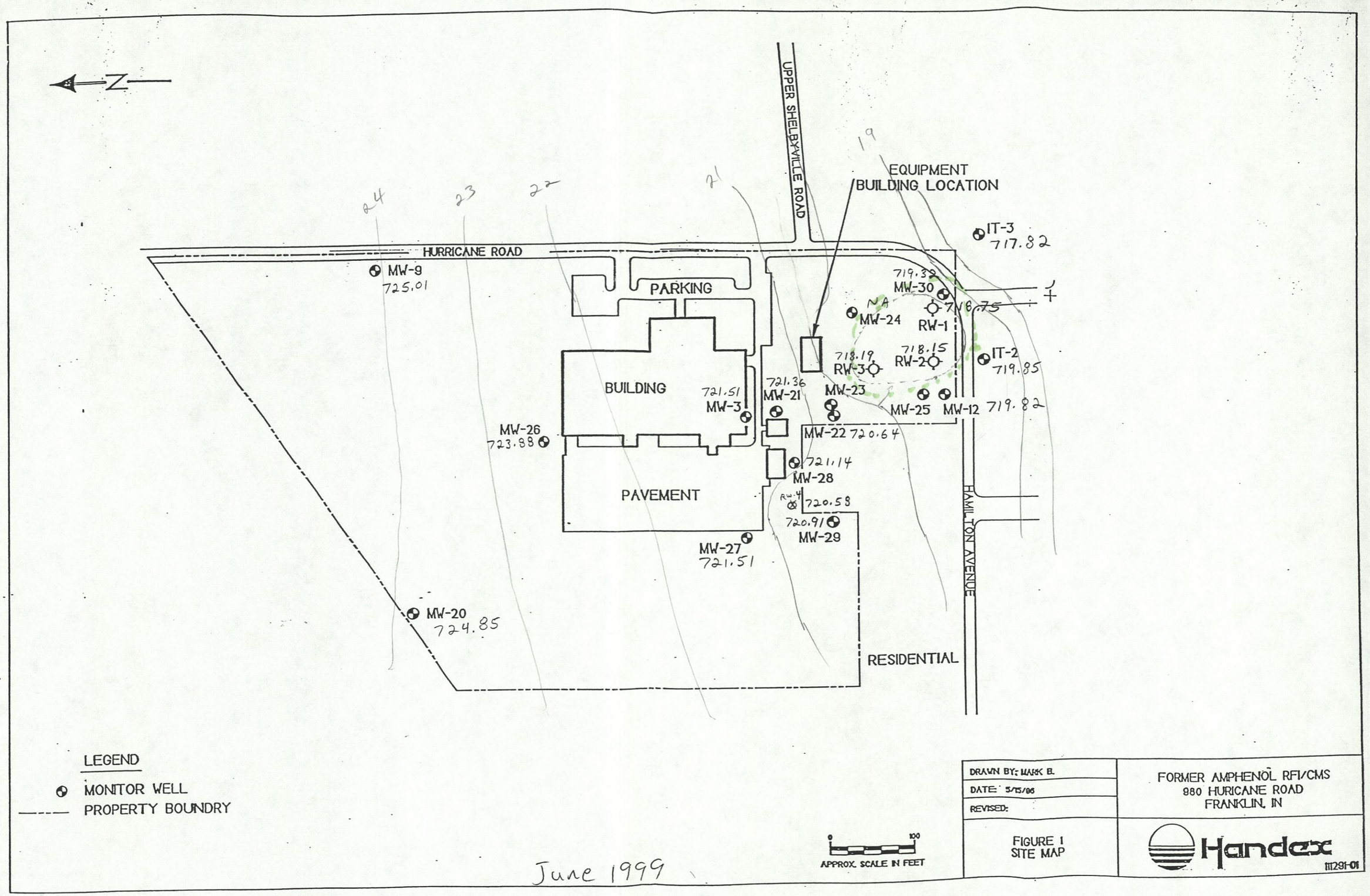
N
UPPER SHELBYVILLE ROAD
EQUIPMENT BUILDING LOCATION
IT-3 717.82
HURRICANE ROAD
MW-9 725.01
PARKING
719.32 MW-30
NA MW-24
718.75 RW-1
718.19 RW-3
718.15 RW-2
IT-2 719.85
BUILDING
721.51 MW-3
721.36 MW-21
MW-23
MW-25
MW-12 719.82
MW-26 723.88
MW-22 720.64
721.14 MW-28
PAVEMENT
RW-4 720.58
720.91 MW-29
MW-27 721.51
HAMILTON AVENUE
MW-20 724.85
RESIDENTIAL
LEGEND
MONITOR WELL
PROPERTY BOUNDRY
0 100
APPROX. SCALE IN FEET
DRAWN BY: MARK B.
DATE: 5/15/96
REVISED:
FIGURE 1
SITE MAP
FORMER AMPHENOL RFI/CMS
980 HURICANE ROAD
FRANKLIN, IN
Handex
11129H-01
June 1999

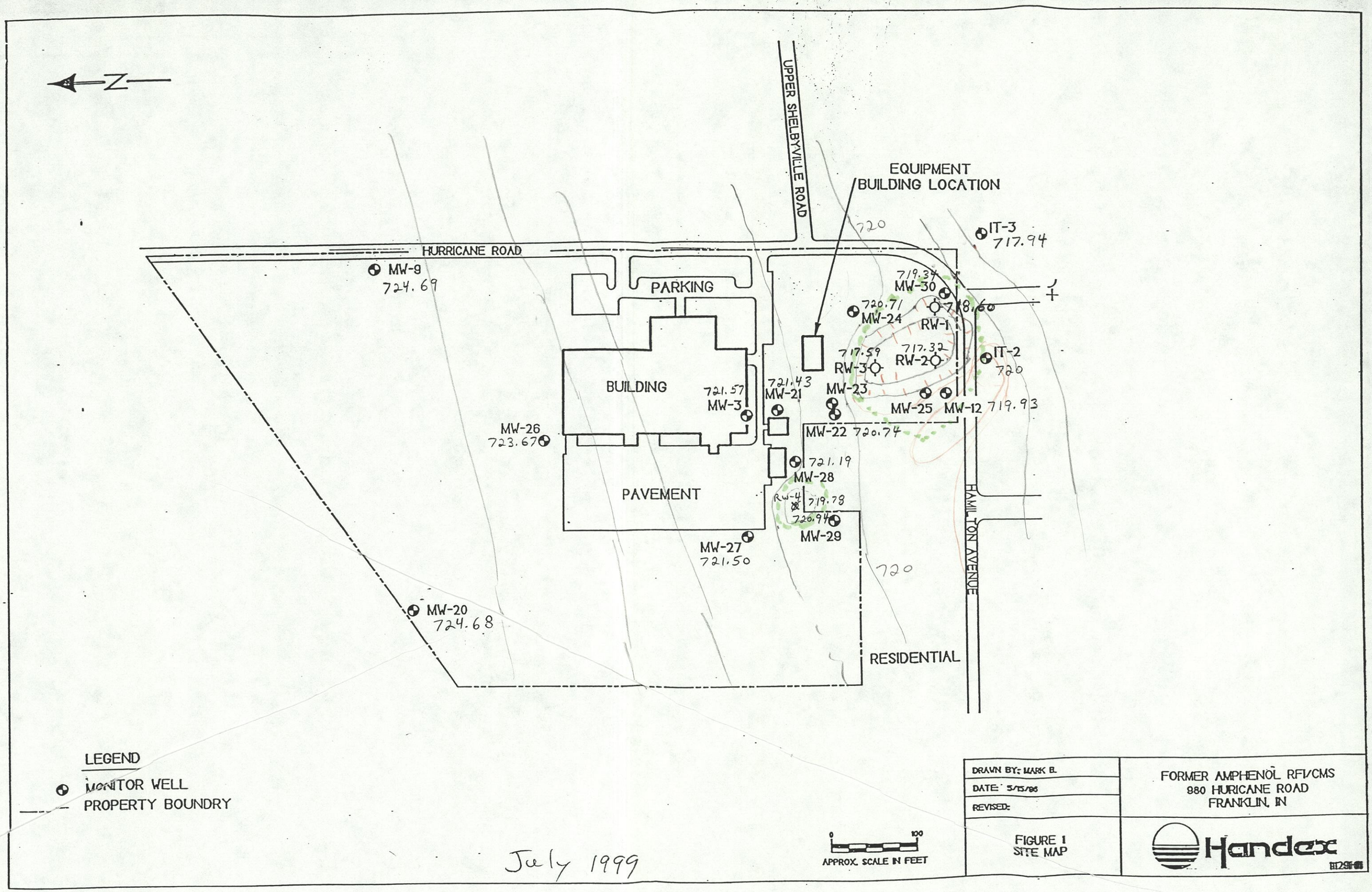
N
UPPER SHELBYVILLE ROAD
EQUIPMENT BUILDING LOCATION
720
IT-3
717.94
HURRICANE ROAD
MW-9
724.69
PARKING
719.34
MW-30
718.60
720.71
MW-24
RW-1
717.59
RW-3
717.32
RW-2
IT-2
720
BUILDING
721.57
MW-3
721.43
MW-21
MW-23
MW-25
MW-12
719.93
MW-26
723.67
MW-22
720.74
721.19
MW-28
PAVEMENT
RW-4
719.78
720.94
MW-29
MW-27
721.50
720
HAMILTON AVENUE
MW-20
724.68
RESIDENTIAL
LEGEND
MONITOR WELL
PROPERTY BOUNDRY
0
100
APPROX. SCALE IN FEET
July 1999
DRAWN BY: MARK B.
DATE: 5/15/96
REVISED:
FIGURE 1
SITE MAP
FORMER AMPHENOL RFI/CMS
980 HURICANE ROAD
FRANKLIN, IN
Handex

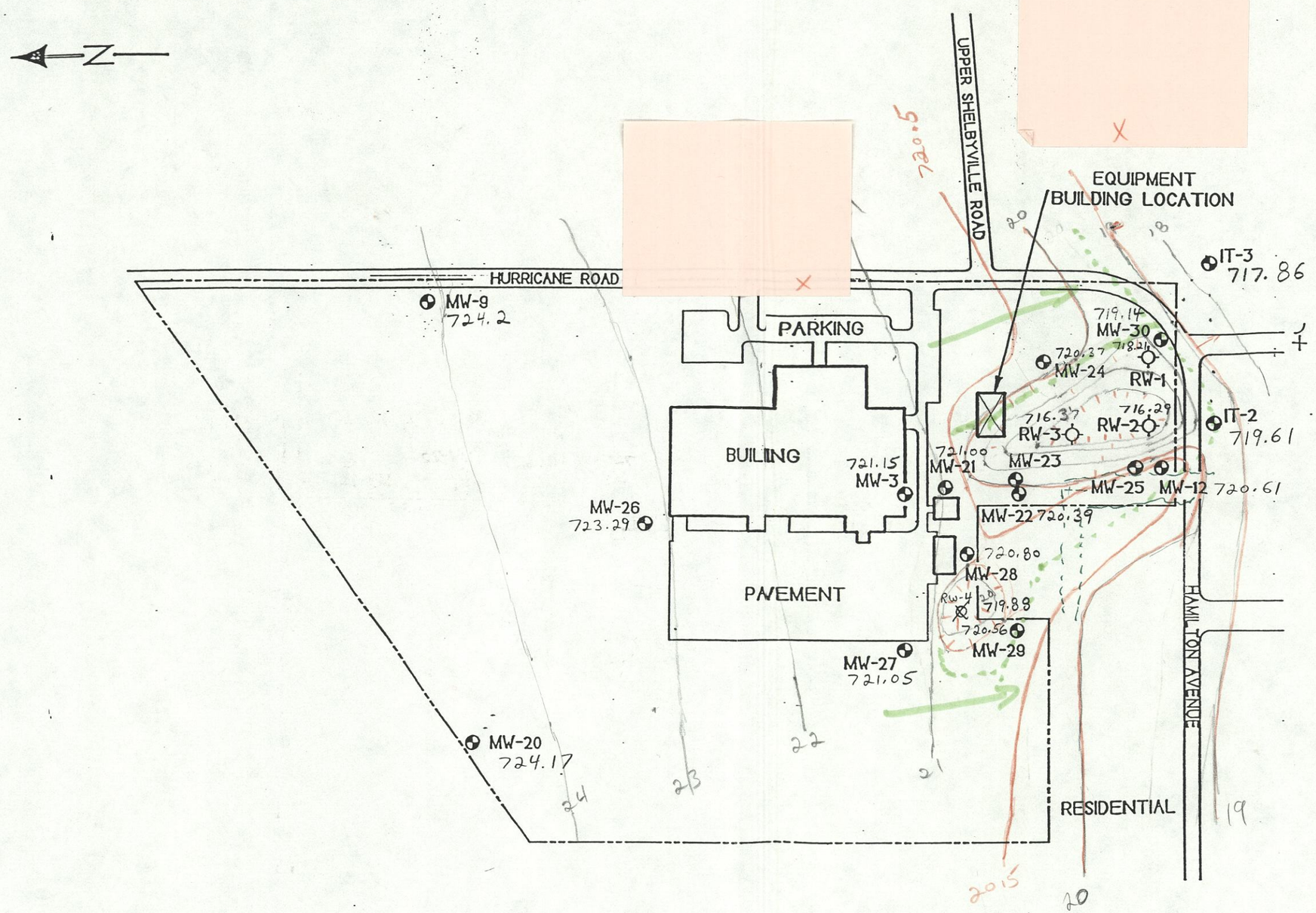

DRAWN BY: MARK B.	FORMER AMPHENOL RFI/CMS 980 HURICANE ROAD FRANKLIN, IN
DATE: 5/15/96	
REVISED:	
GURE 1 TE MAP	Handex

August 1999

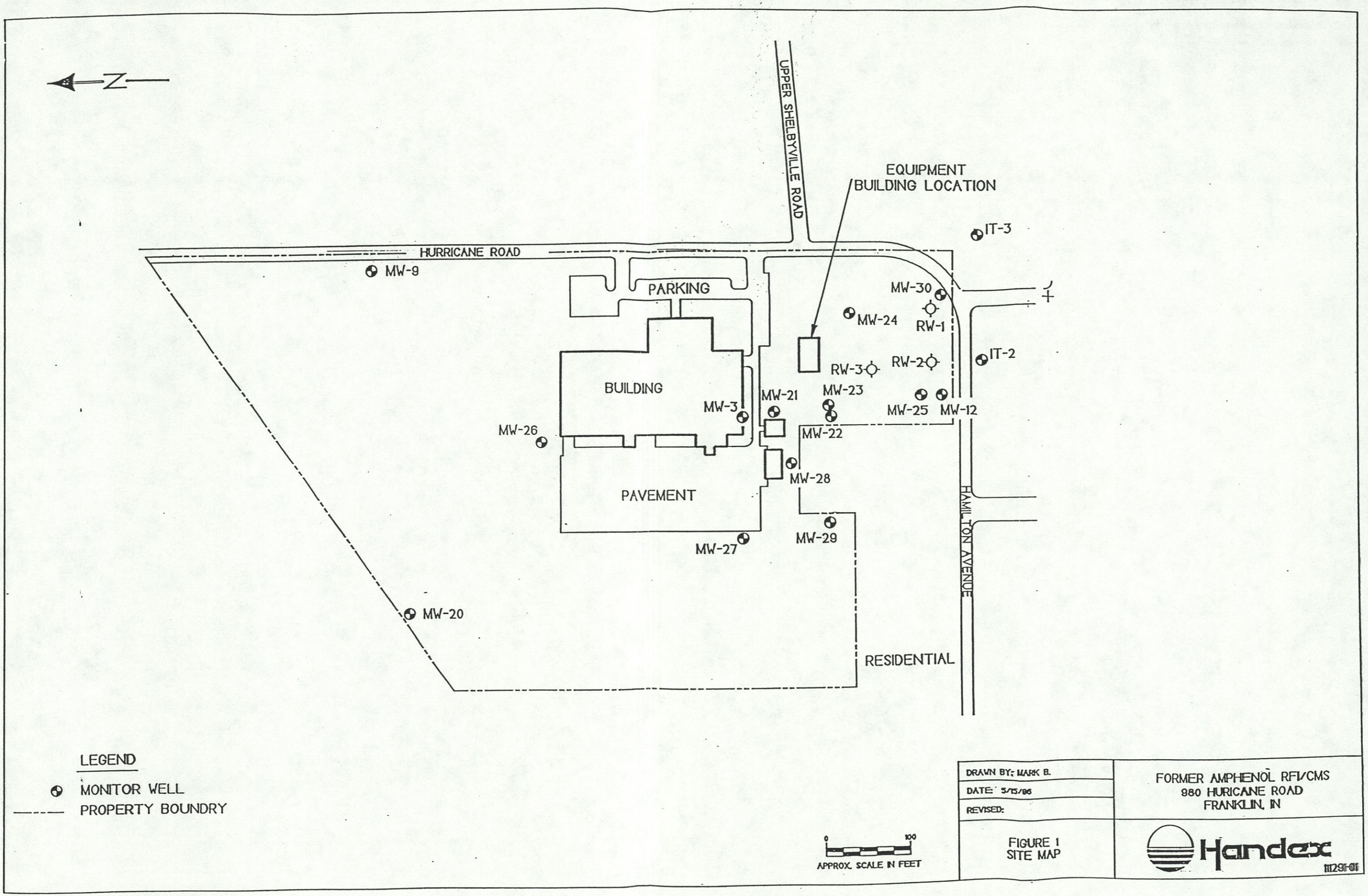
N
UPPER SHELBYVILLE ROAD
EQUIPMENT
BUILDING LOCATION
IT-3
HURRICANE ROAD
MW-9
PARKING
MW-30
MW-24
RW-1
IT-2
RW-3
RW-2
BUILDING
MW-21
MW-23
MW-3
MW-25
MW-12
MW-26
MW-22
MW-28
PAVEMENT
HAMILTON AVENUE
MW-29
MW-27
MW-20
RESIDENTIAL
LEGEND
MONITOR WELL
PROPERTY BOUNDRY
0
100
APPROX. SCALE IN FEET
DRAWN BY: MARK B.
DATE: 5/15/96
REVISED:
FIGURE 1
SITE MAP
FORMER AMPHENOL RFI/CMS
980 HURICANE ROAD
FRANKLIN, IN
Handex
11291-01

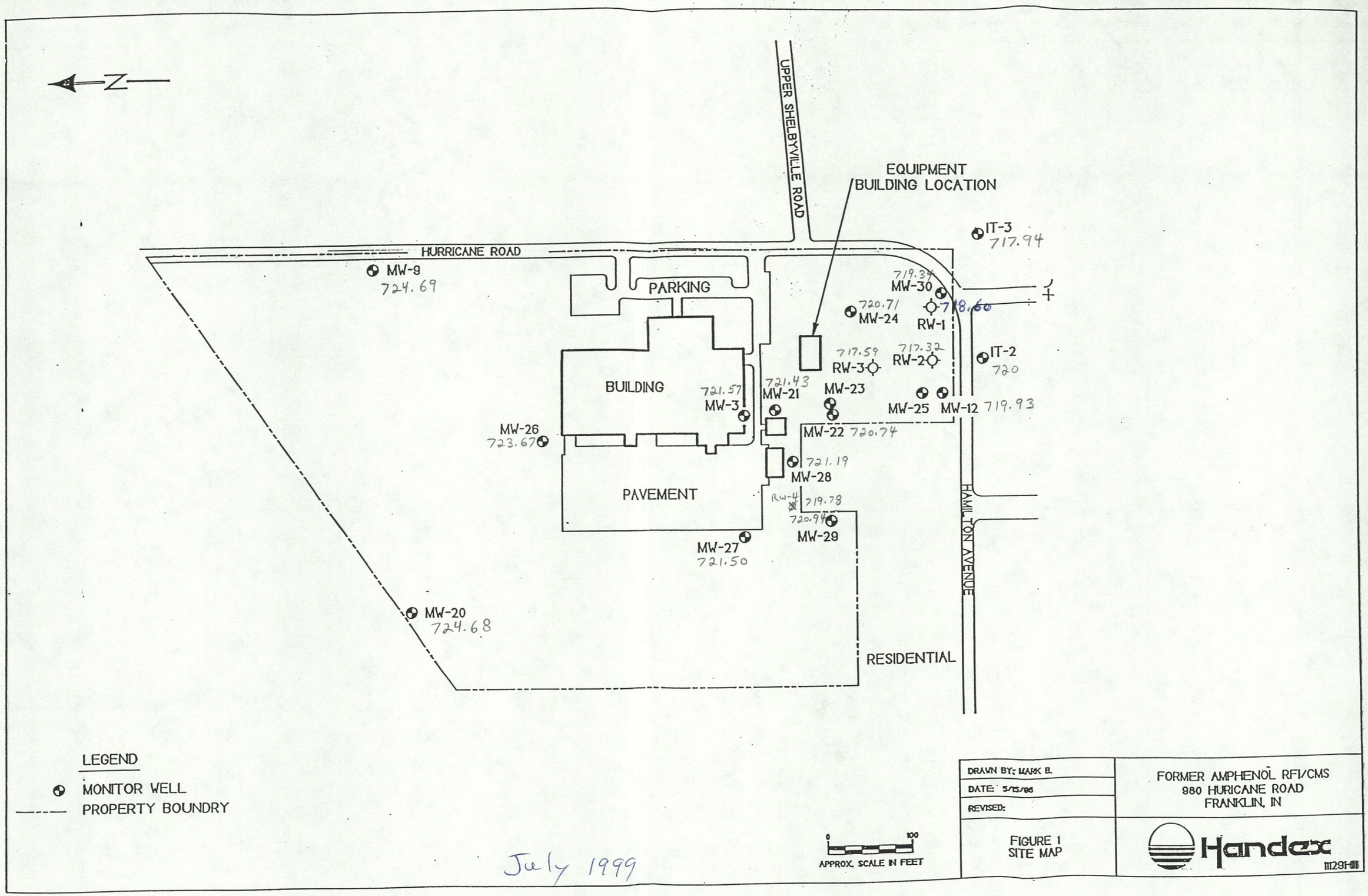
N
UPPER SHELBYVILLE ROAD
EQUIPMENT BUILDING LOCATION
IT-3 717.94
HURRICANE ROAD
MW-9 724.69
PARKING
719.34 MW-30
720.71 MW-24
718.60 RW-1
717.59 RW-3
717.32 RW-2
IT-2 720
BUILDING
721.57 MW-3
721.43 MW-21
MW-23
MW-25
MW-12 719.93
MW-26 723.67
MW-22 720.74
721.19 MW-28
PAVEMENT
RW-4 719.78
720.94 MW-29
MW-27 721.50
HAMILTON AVENUE
MW-20 724.68
RESIDENTIAL
LEGEND
MONITOR WELL
PROPERTY BOUNDRY
0 100
APPROX. SCALE IN FEET
July 1999
DRAWN BY: MARK B.
DATE: 5/15/96
REVISED:
FIGURE 1
SITE MAP
FORMER AMPHENOL RFI/CMS
980 HURICANE ROAD
FRANKLIN, IN
Handex
1129H-01

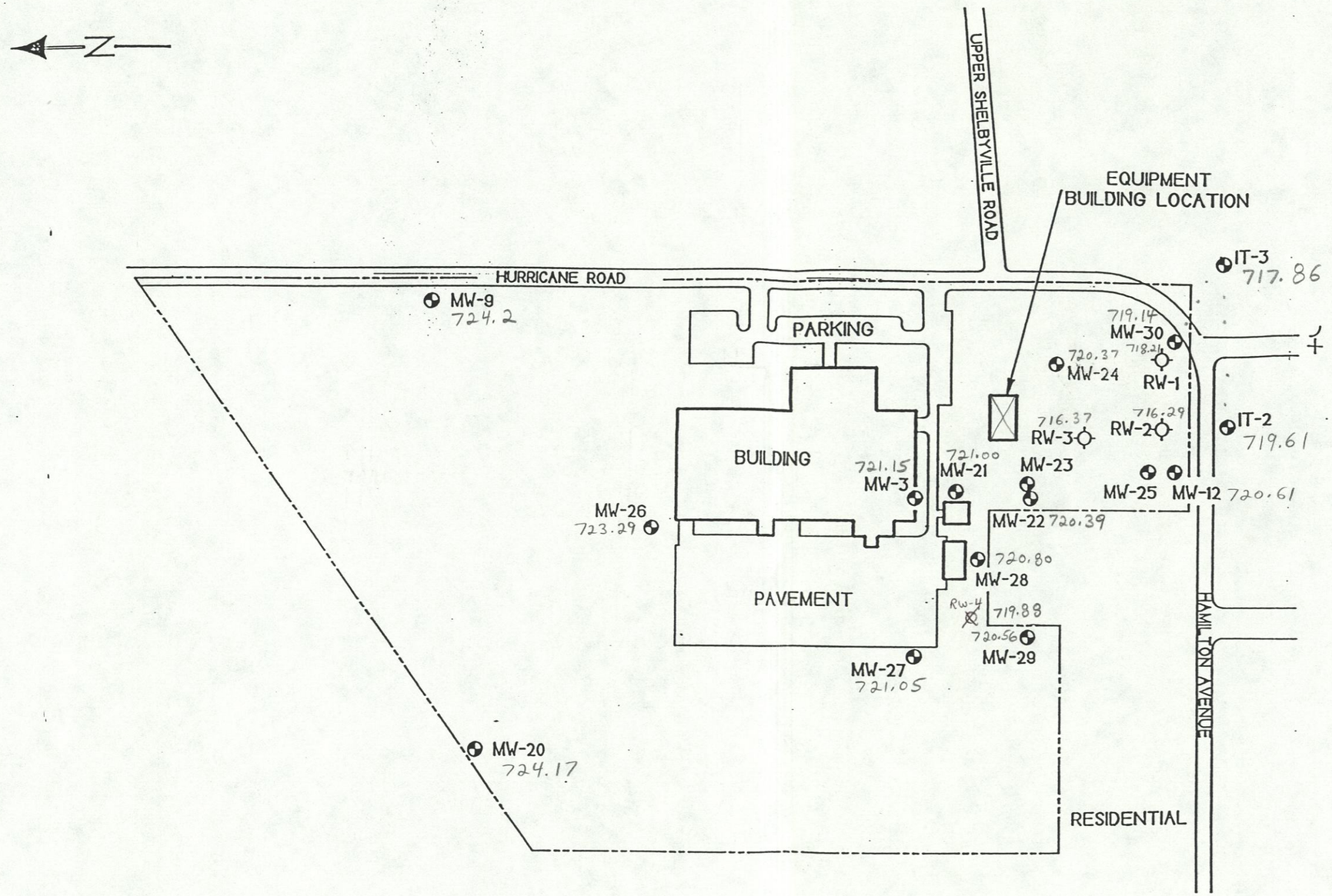

LEGEND

MONITOR WELL

PROPERTY BOUNDRY

APPROX. SCALE IN FEET 0 100

August 1999

DRAWN BY: MARK B.	FORMER AMPHENOL RFI/CMS 980 HURICANE ROAD FRANKLIN, IN
DATE: 5/15/96	
REVISED:	
FIGURE 1 SITE MAP	Handex 11129-01

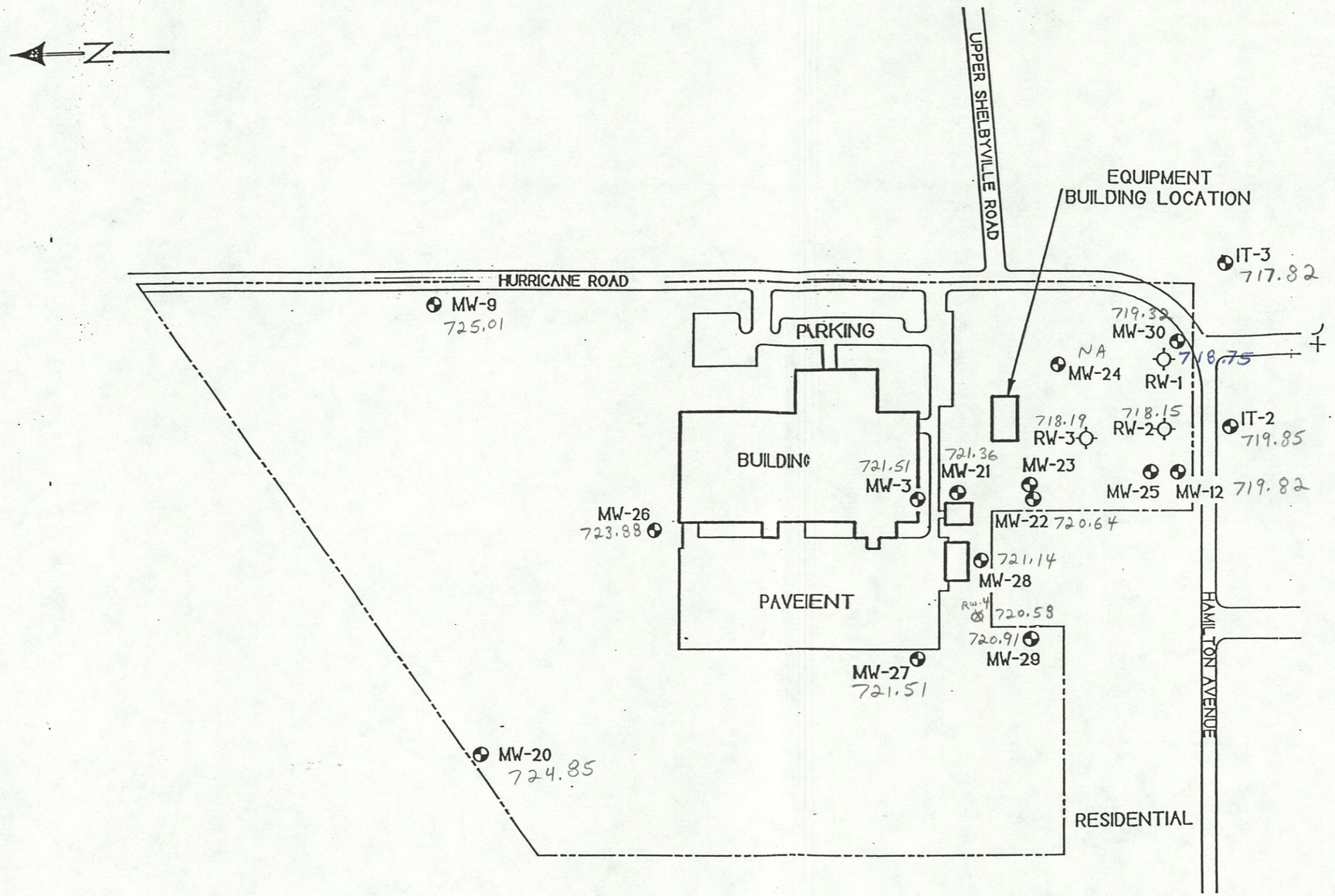

LEGEND

MONITOR WELL

PROPERTY BOUNDRY

June 1999

0 100
APPROX. SCALE IN FEET

DRAWN BY: MARK B.	FORMER AMPHENOL RFI/CMS 980 HURICANE ROAD FRANKLIN, IN
DATE: 5/15/96	
REVISED:	
FIGURE 1 SITE MAP	Handex 111291-01

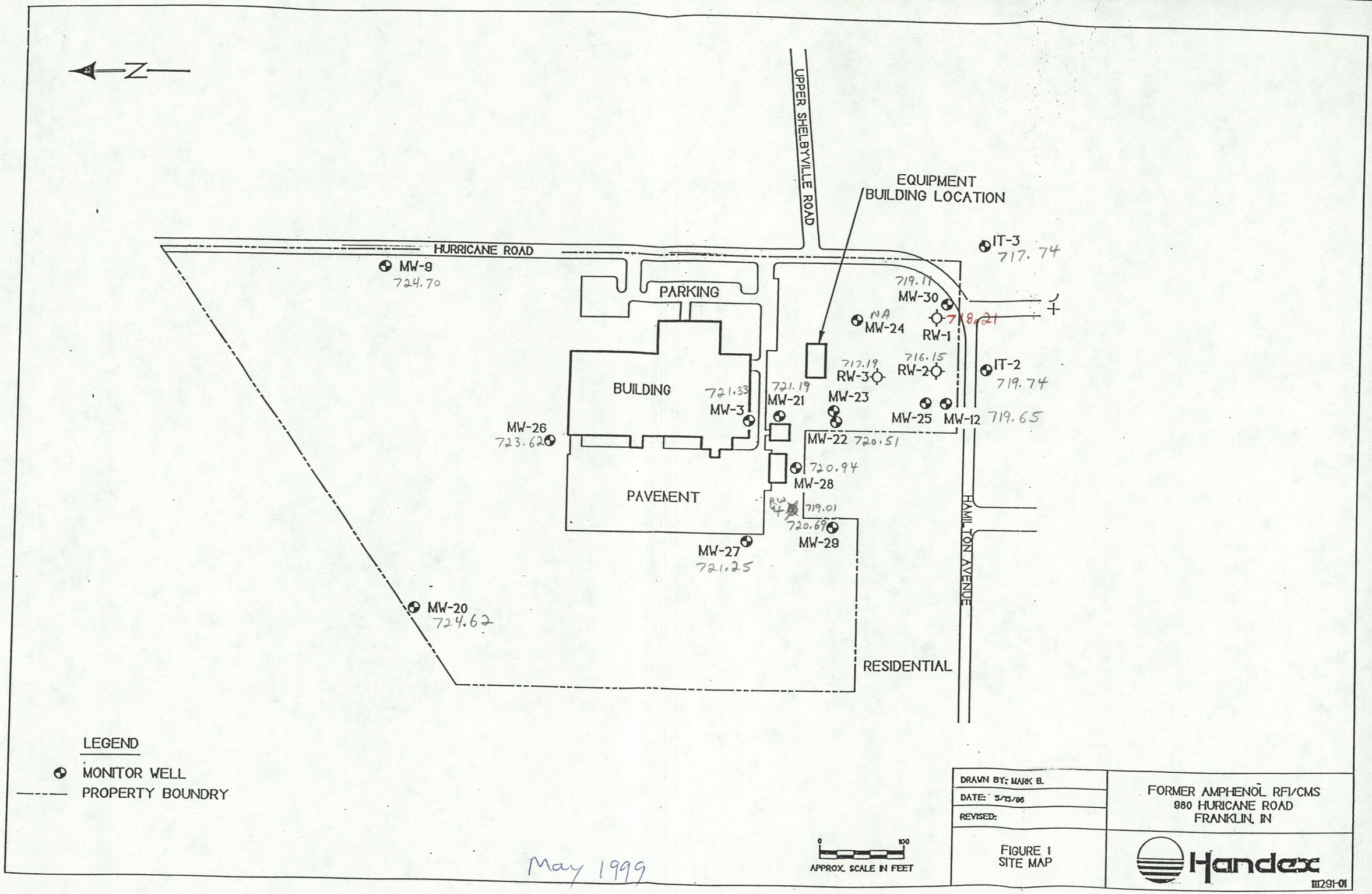

DRAWN BY: MARK B.	FORMER AMPHENOL RFI/CMS 980 HURICANE ROAD FRANKLIN, IN
DATE: 5/15/06	
REVISED:	
FIGURE 1 SITE MAP	Handex H129H-01

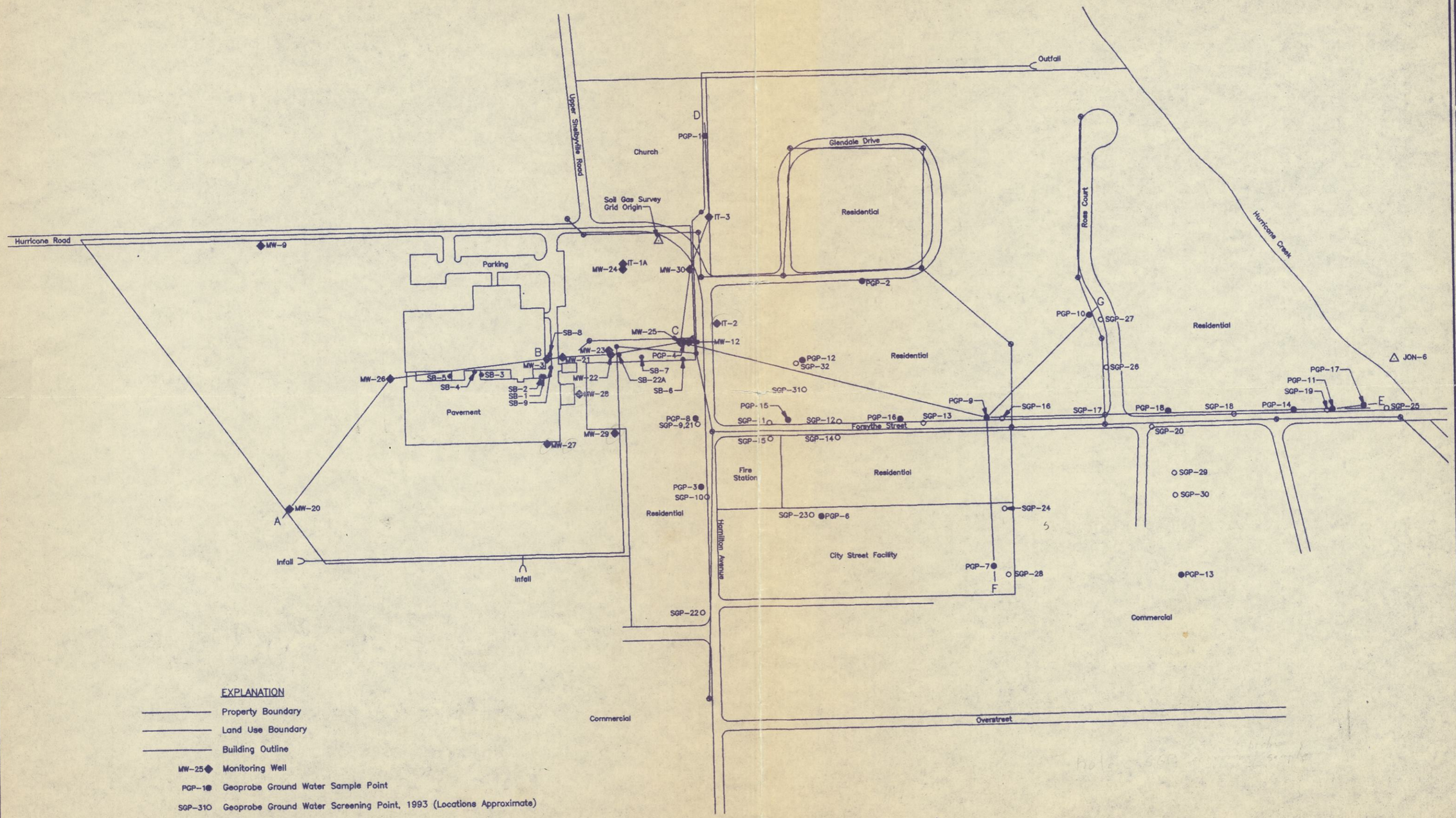

EXPLANATION

- Property Boundary
- Land Use Boundary
- Building Outline
- MW-25 Monitoring Well
- PGP-1 Geoprobe Ground Water Sample Point
- SGP-31 Geoprobe Ground Water Screening Point, 1993 (Locations Approximate)
- Storm Sewer Line and Manhole
- New Sanitary Sewer Line and Manhole
- F — G Geologic Cross Section Line
- SB-1 Soil Boring
- Benchmark

WW Engineering & Science
A Summit Company
5010 Shoot MB Road • Bloomington, IN 47403 • (812) 339-8272

NO.	REVISIONS	BY	DATE	NO.	REVISIONS	BY	DATE

REVISED IN ACCORDANCE WITH CONSTRUCTION RECORDS

CURTIS-FRANKLIN
FRANKLIN, INDIANA
FORMER AMPHENOL RFI/CMS
SITE MAP

DESIGNED BY JDB	DATE 04-26-93
DRAWN BY NW	DATE 04-26-93
CHECKED BY	DATE
FILE 7026SH3	DWG NW0600294
SCALE 1" =100'	DRAWING 1:100
	PLOT
PROJECT 07026.00	

3
SHEET NO.