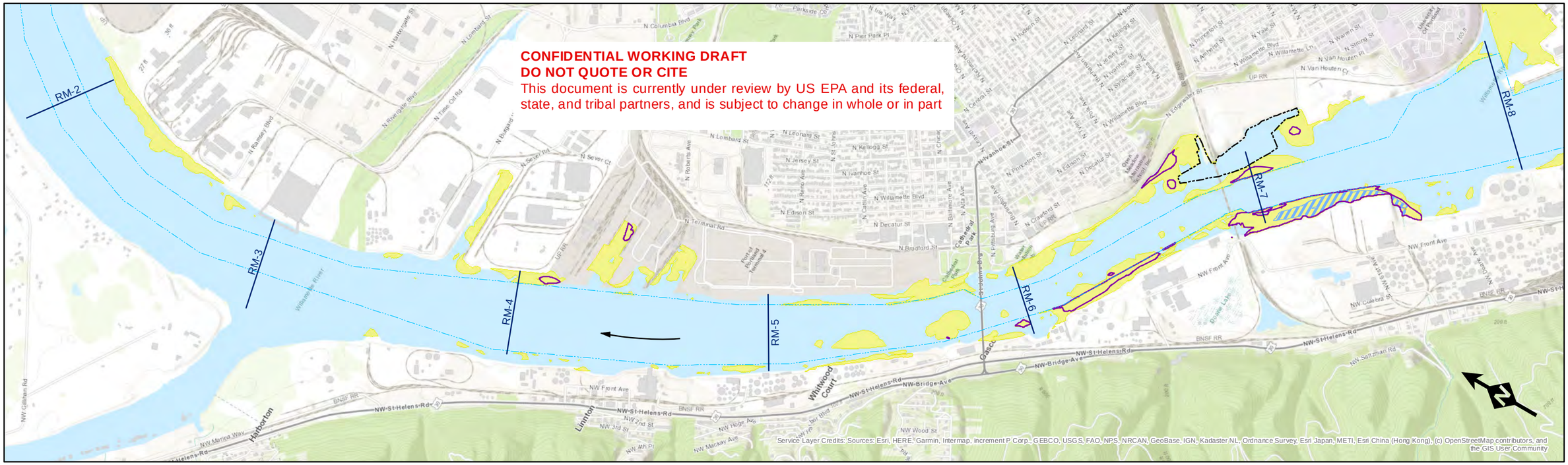

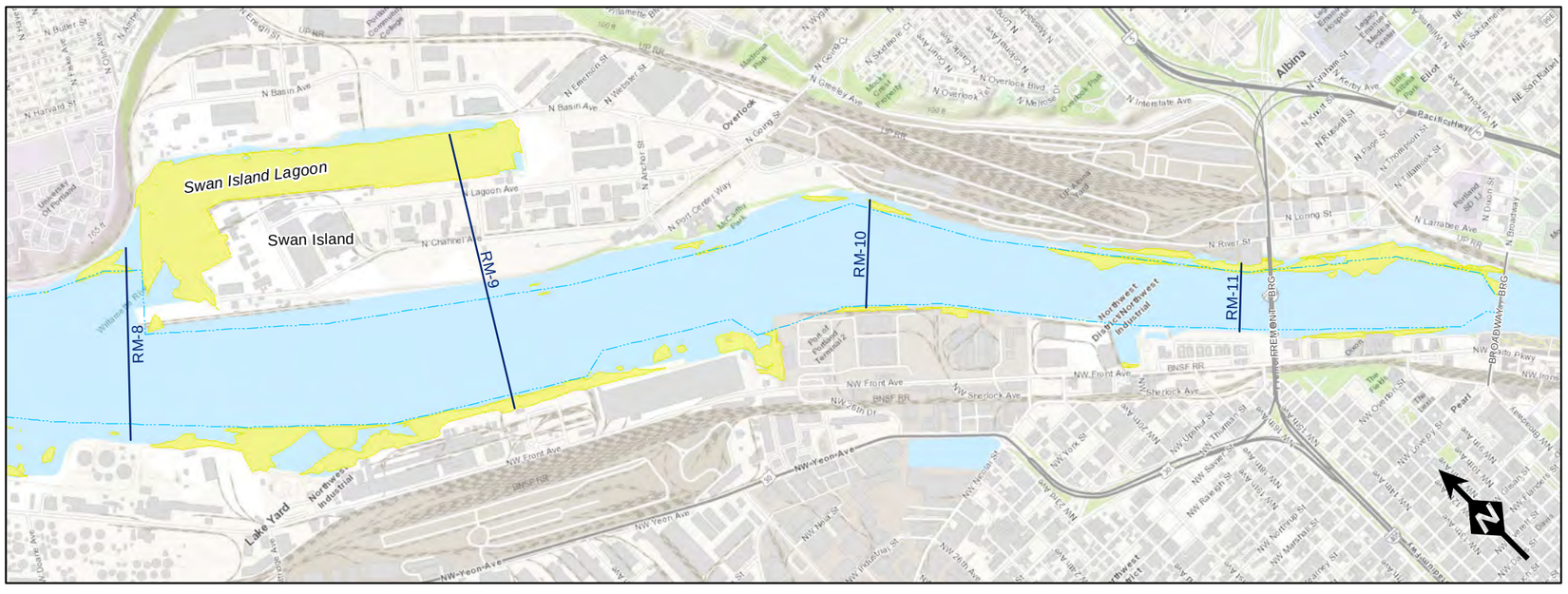

Legend

- River Flow
- Navigation Channel
- HxCDF covered by other RALs or PTW (~11 acres)
- HxCDF RALs and PTW (~0 acres)
- PDI and FS Remediation Area (~358 acres)
- HxCDF PTW from ESD (0.04 ug/kg)

Note:
Used Other ESD RALs
HxCDF PTW is 0.4 ug/kg

0 1,000 2,000 3,000 4,000
Feet

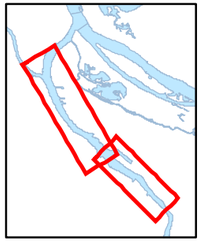

PDI and FS Combined Data Remediation Area with HxCDF Contribution

Portland Harbor Superfund Site

Path: E:_Projects\Portland Harbor\GIS\MapDocuments\Post ROD Phase\Site_Assessment\RemediationAreas-Site-Wide-PDIFS_HxCDF_v2_20220622.mxd, Created by: MLF

Date: 6/22/2022