PLSO NOTE: T24N R1E

STATE OF WASHINGTON
BOARD OF
STATE LAND COMMISSIONERS
MAPS OF
BREMERTON TIDE LANDS

SHOWING HARBOR LINES AND TIDE LANDS
AS SURVEYED ESTABLISHED AND PLATTED
BY ORDER OF THE
BOARD OF STATE LAND COMMISSIONERS
1913
SCALE 100 FEET = 1 INCH

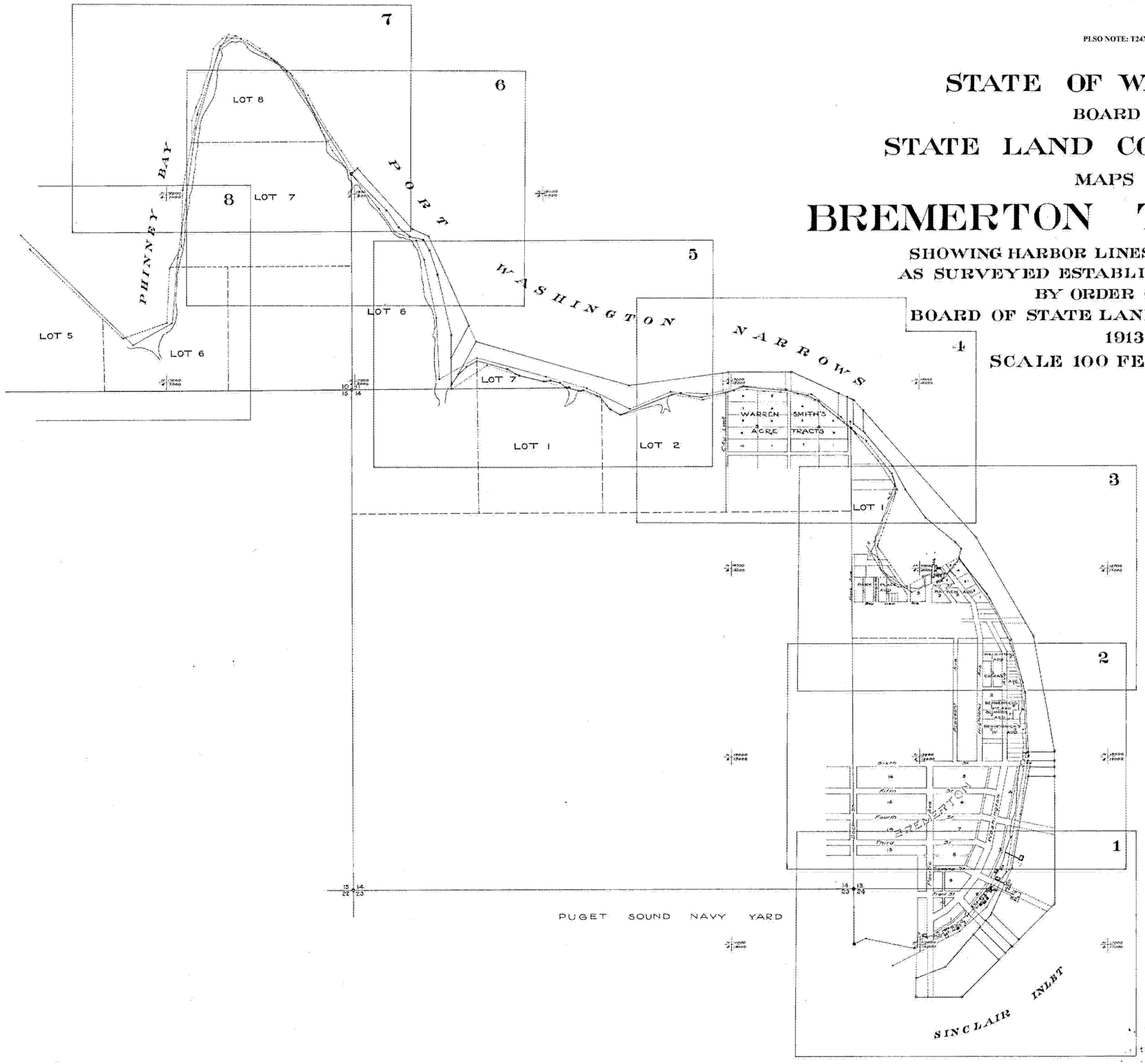

REFERENCE

Harbor Lines are shown thus
Ordinary High Tide Line is shown thus
Government Meandar Lines are shown thus
Mean Low Tide Line is shown thus
Blocks Lots and Streets are shown thus
Section Lines are shown thus
State Traverse Line is shown thus
Wharves Buildings and other improvements are shown thus
Stone Monuments are shown thus
Co-ordinate System is shown thus

STATE OF WASHINGTON } ss.
COUNTY OF THURSTON }

I, E.W. Ross, as Commissioner of Public Lands of the State of Washington, do hereby certify that the plat bearing this certificate and the plats attached hereto, numbered 1 to 8, inclusive, are the identical plats of Bremerton Tide Lands of the first class adopted as such by an order of the Board of State Land Commissioners, entered upon January 13, 1913; that said order is hereby made a part of this certificate by this reference, and therein it was ordered that this certificate should be deemed to fully identify said plats as the plats so adopted.

That said order provided that the tracts of land, shown upon the seventh plat hereto attached, and numbered 1 and 2 respectively, shall be known and hereafter described as blocks 1 and 2 of Bremerton Tide Lands.

WITNESS my hand and official seal this 13th day of January A.D. 1913.

E.W. Ross
Commissioner of Public Lands.

Filed in the office of the Commissioner of Public Lands this 28th day of February A.D. 1913.

C.W. Savidge
Commissioner of Public Lands.

TF18-057

R-112-1

DNR-00004112

PLSO NOTE: T24N R1E

STATE OF WASHINGTON
BOARD OF
STATE LAND COMMISSIONERS
MAPS OF
BREMERTON TIDE LANDS

SHOWING HARBOR LINES AND TIDE LANDS AS SURVEYED ESTABLISHED AND PLATTED BY ORDER OF THE BOARD OF STATE LAND COMMISSIONERS 1913

SCALE 100 FEET = 1 INCH

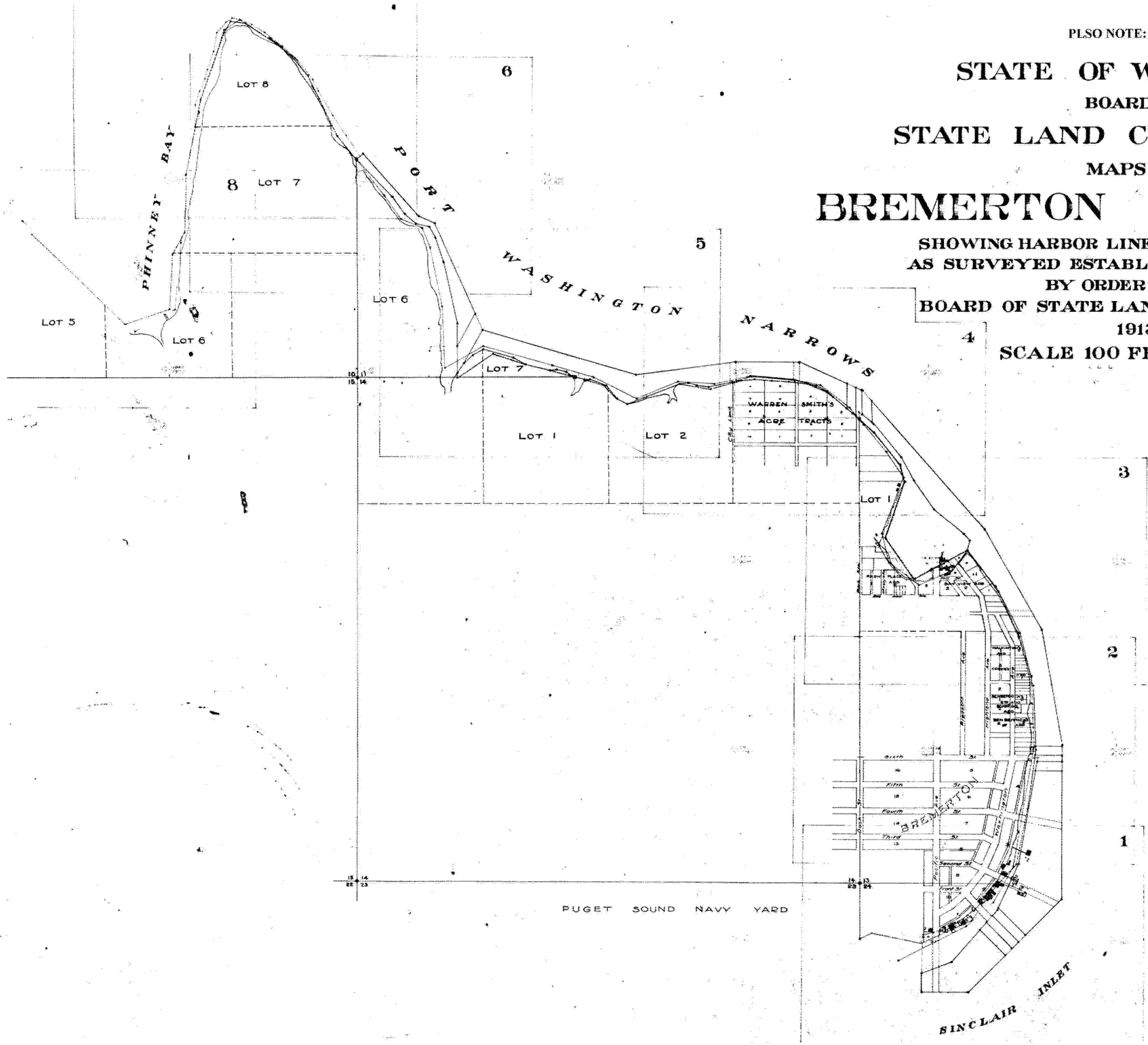

REFERENCE

- Harbor Lines are shown thus
- Ordinary High Tide Line is shown thus
- Government Meander Lines are shown thus
- Mean Low Tide Line is shown thus
- Blocks, Lots and Streets are shown thus
- Section Lines are shown thus
- State Traverse Line are shown thus
- Wharves, Buildings and other Improvements are shown thus
- Stone Monuments are shown thus
- Co-ordinate System is shown thus

STATE OF WASHINGTON } ss.
COUNTY OF THURSTON }

I, E.W. Ross, as Commissioner of Public Lands of the State of Washington, do hereby certify that the plat bearing this certificate and the plats attached hereto, numbered 1 to 8, inclusive, are the identical plats of Bremerton Tide Lands of the first class adopted as such by an order of the Board of State Land Commissioners, entered upon January 13, 1913; that said order is hereby made a part of this certificate by this reference, and therein it was ordered that this certificate should be deemed to fully identify said plats as the plats so adopted;

That said order provided that the tracts of land, shown upon the seventh plat hereto attached, and numbered 1 and 2 respectively, shall be known and hereafter described as blocks 1 and 2 of Bremerton Tide Lands.

WITNESS my hand and official seal this 13th day of January A.D. 1913.

E.W. Ross
Commissioner of Public Lands.

Filed in the Office of the Commissioner of Public Lands this the 28th day of February, A.D. 1913.

C.W. Savidge
Commissioner of Public Lands.

Receipt [illegible] by
K.E. Gordon Co. [illegible] acknowledged
by letter dated Feb 28, 1913 plats
filed on [illegible]

DNR-00004113

PLSO NOTE: T24N R1E

1

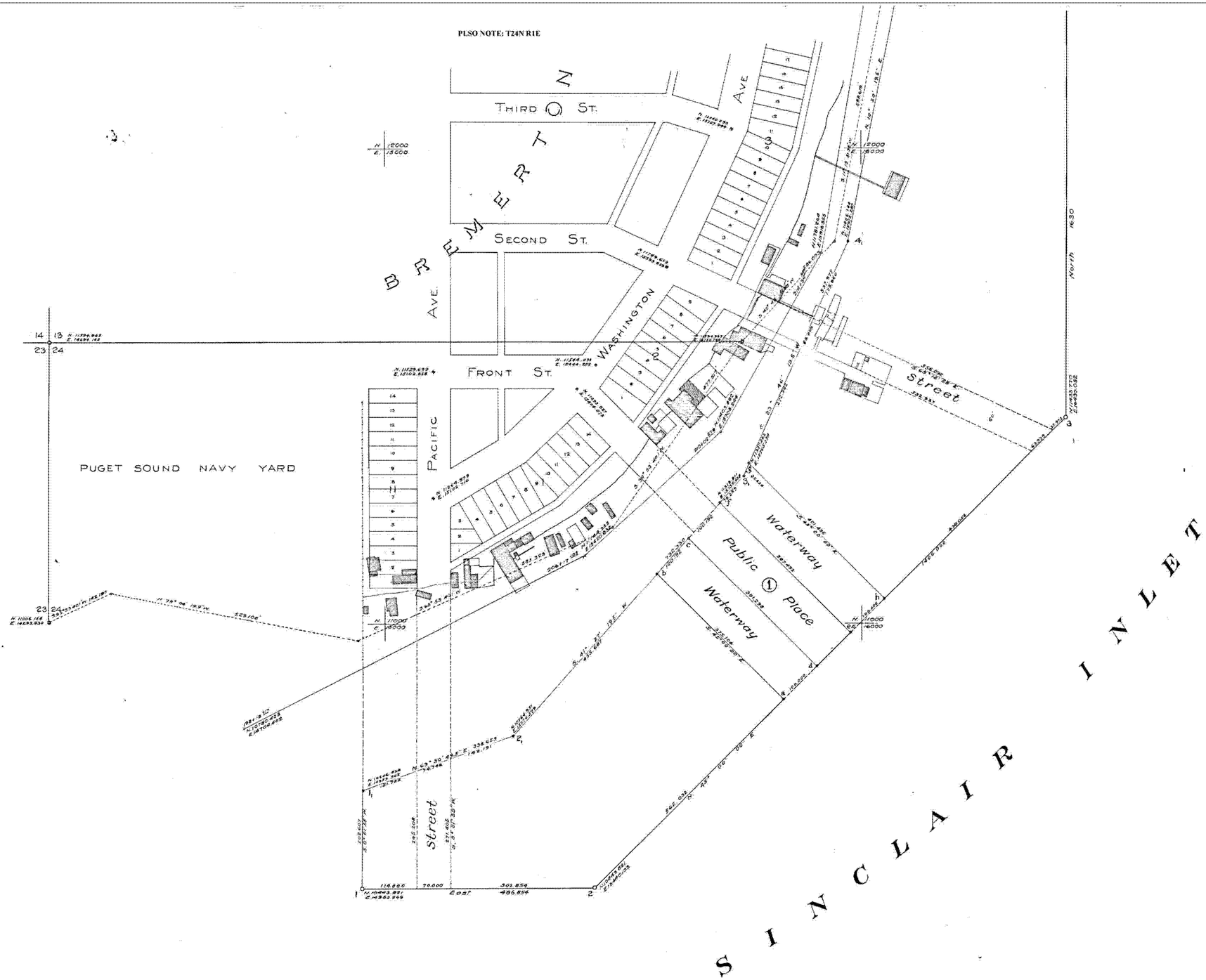

TF18-058

X-112-2

DNR-00004114

6-1
E

PLSO NOTE: T24N R1E

1

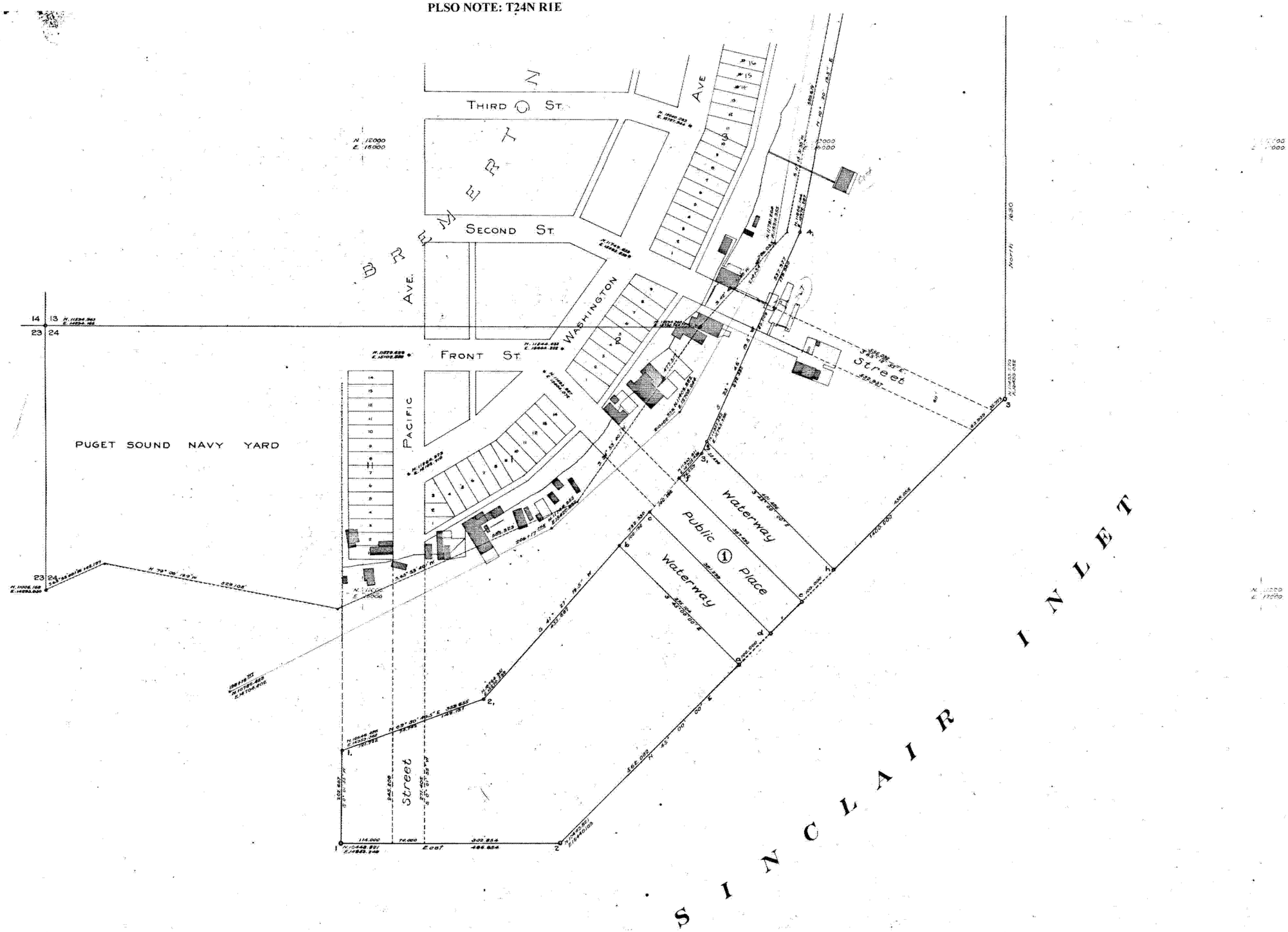

6-1
E

DNR-00004115

G-BP

PLSO NOTE: T24N R1E

2

TF18-059

X-112-3

DNR-00004116

PLSO NOTE: T24N R1E

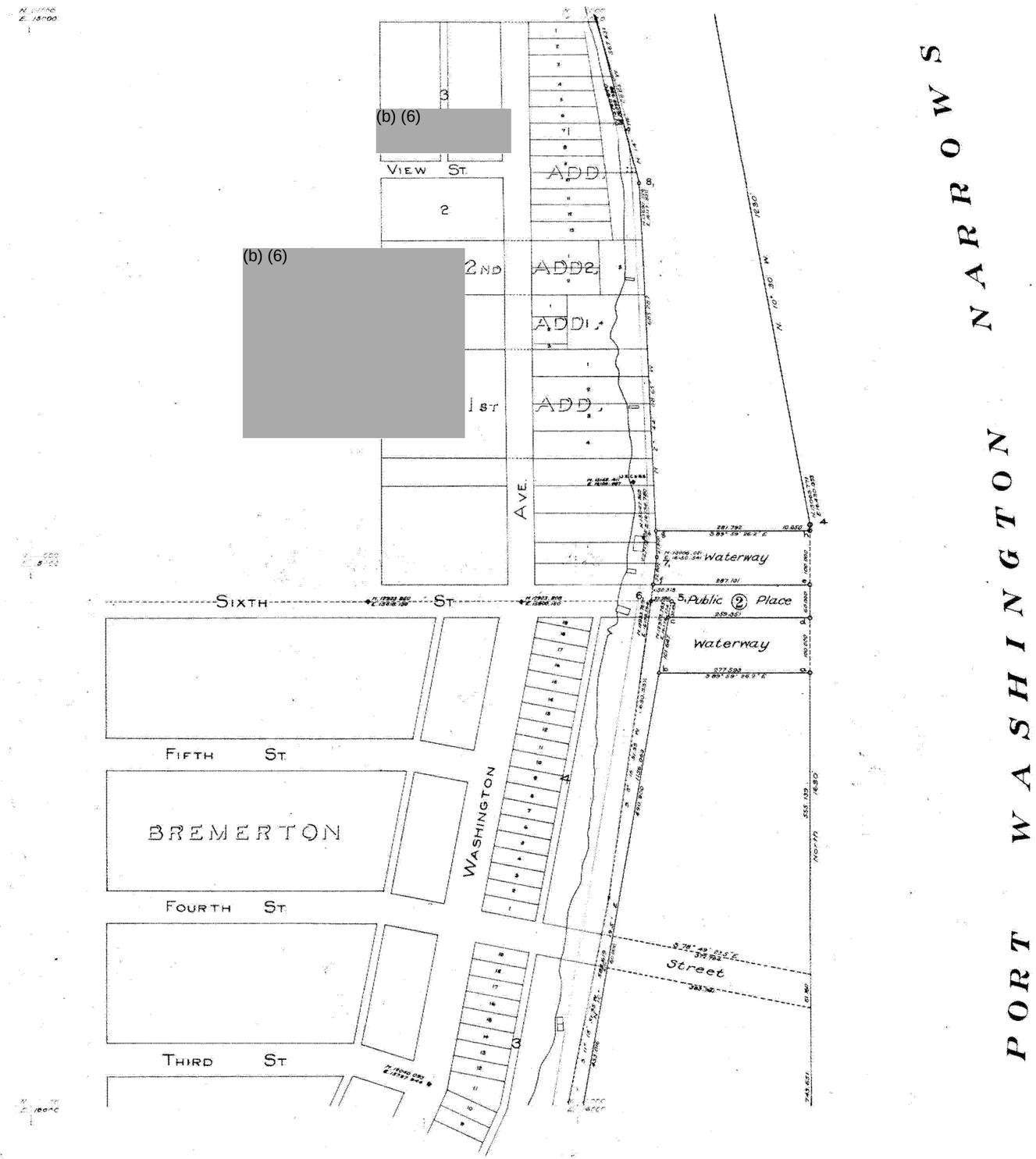

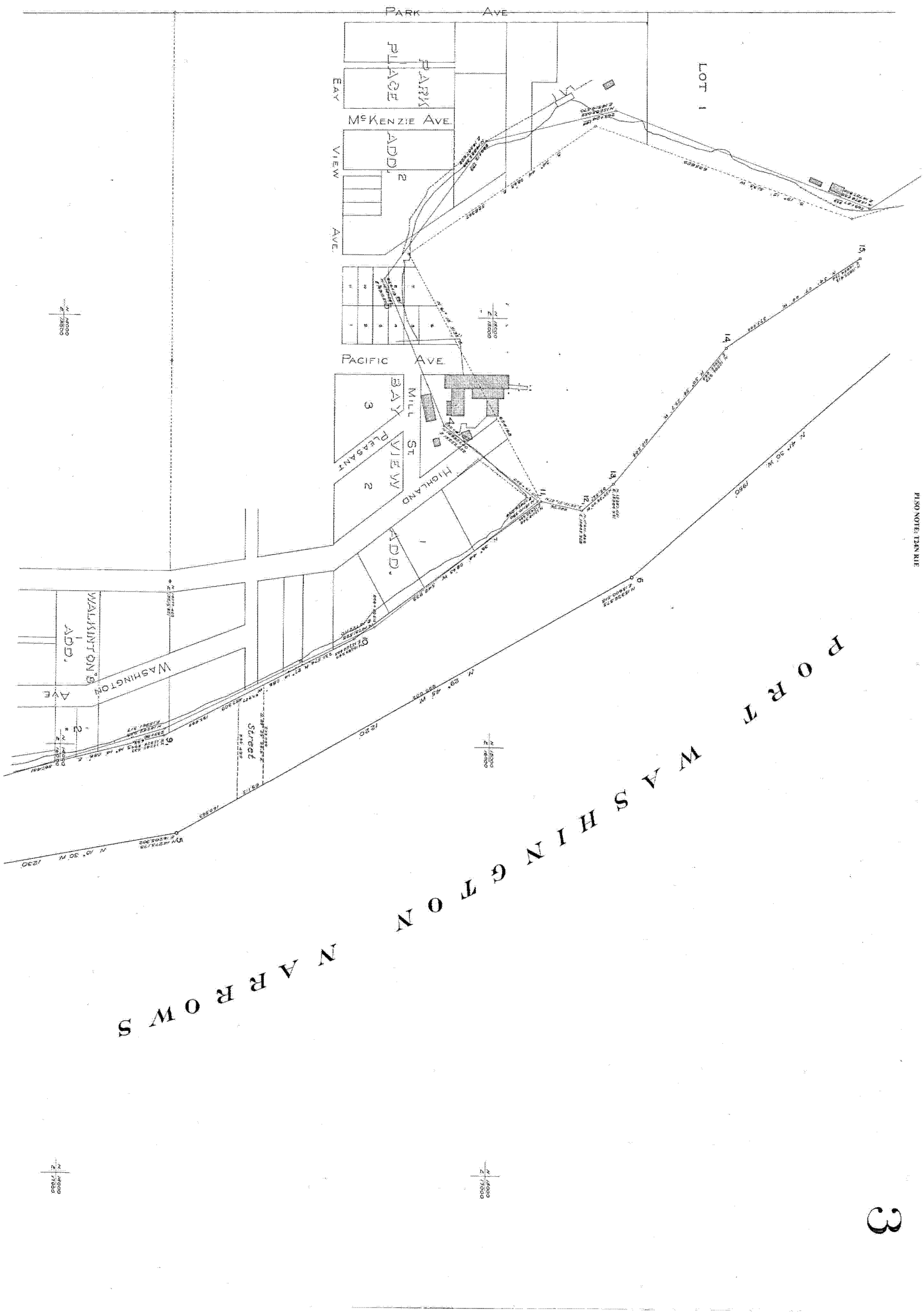

TF 18-060

X-112-4

3

6-1/E

PLSO NOTE: T24N R1E

3

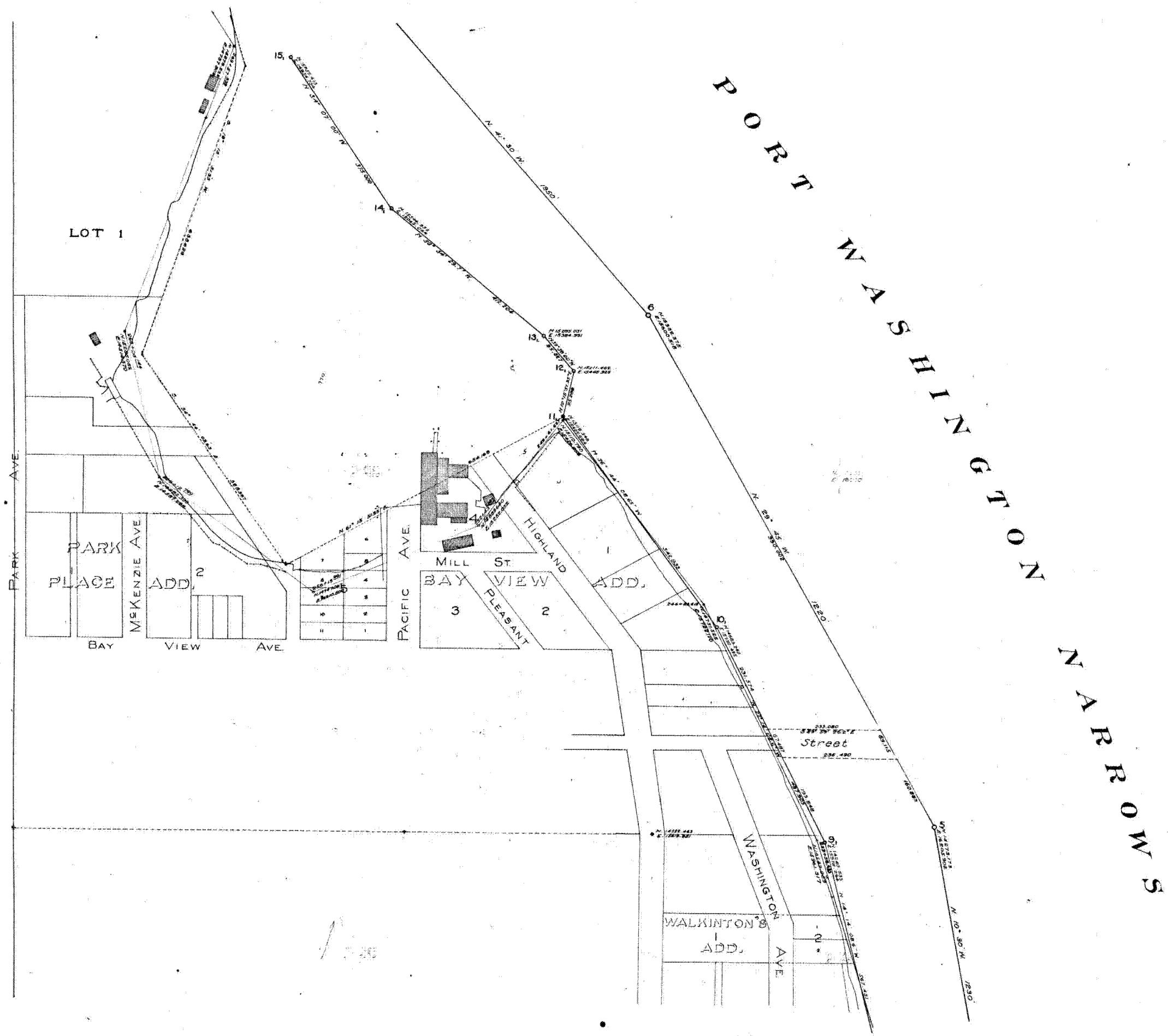

6-1/E

DNR-00004119

1 B.P.

PLSO NOTE: T24N R1E

4

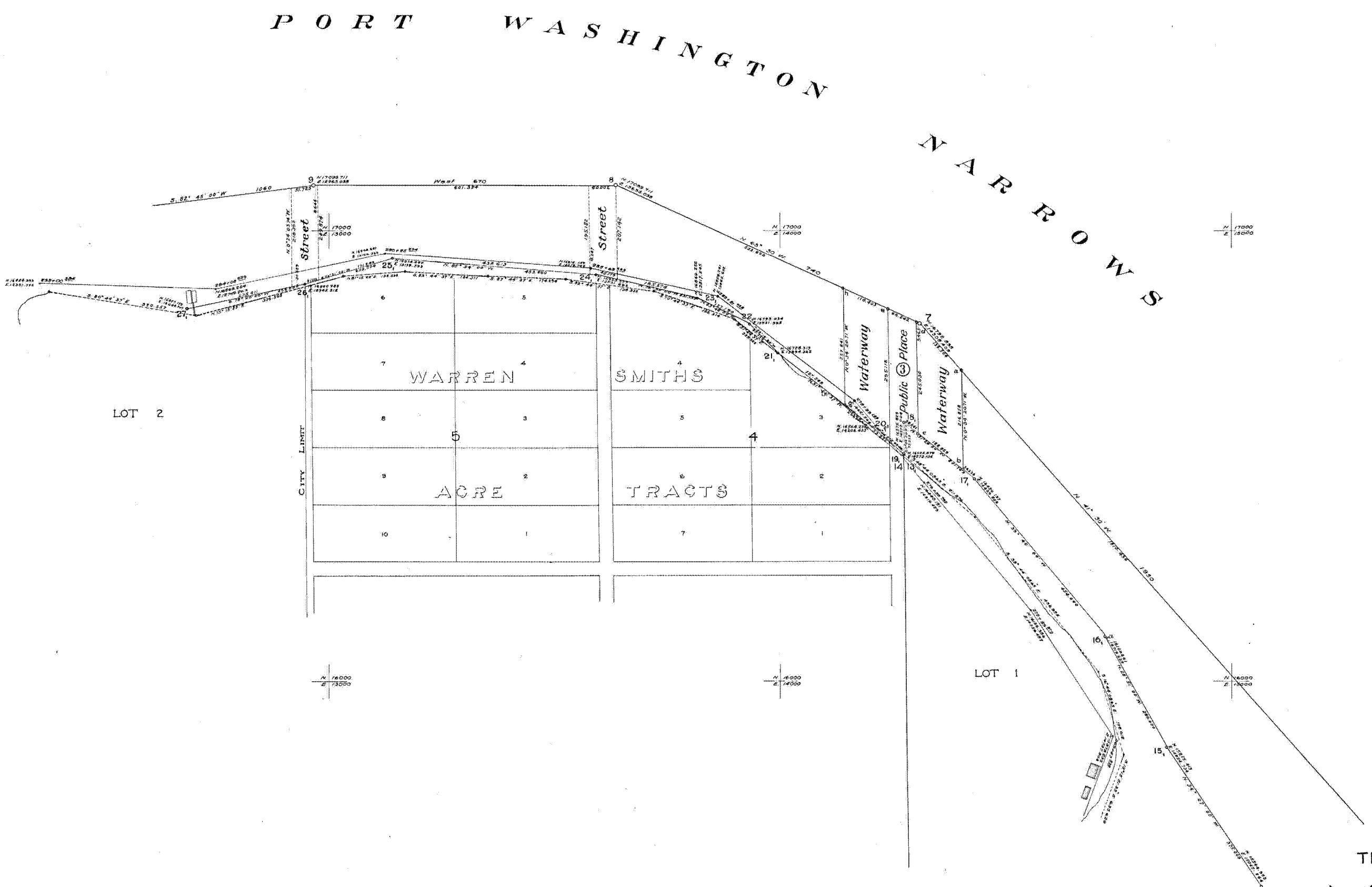

TF18-061

X-112-5

26-X

DNR-00004120

6-1
E

PLSO NOTE: T24N R1E

4

6-1
E

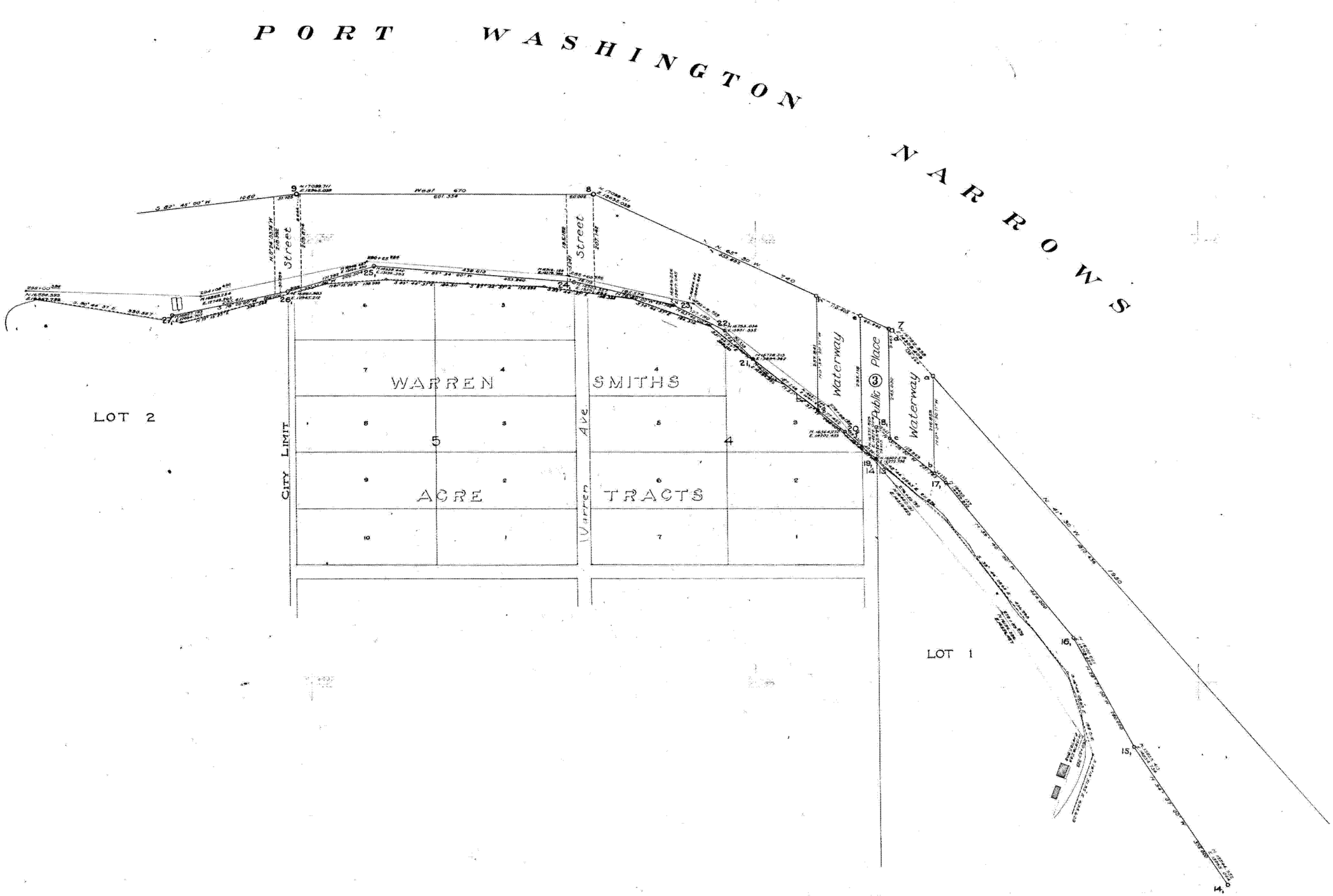

PLSO NOTE: T24N R1E

5

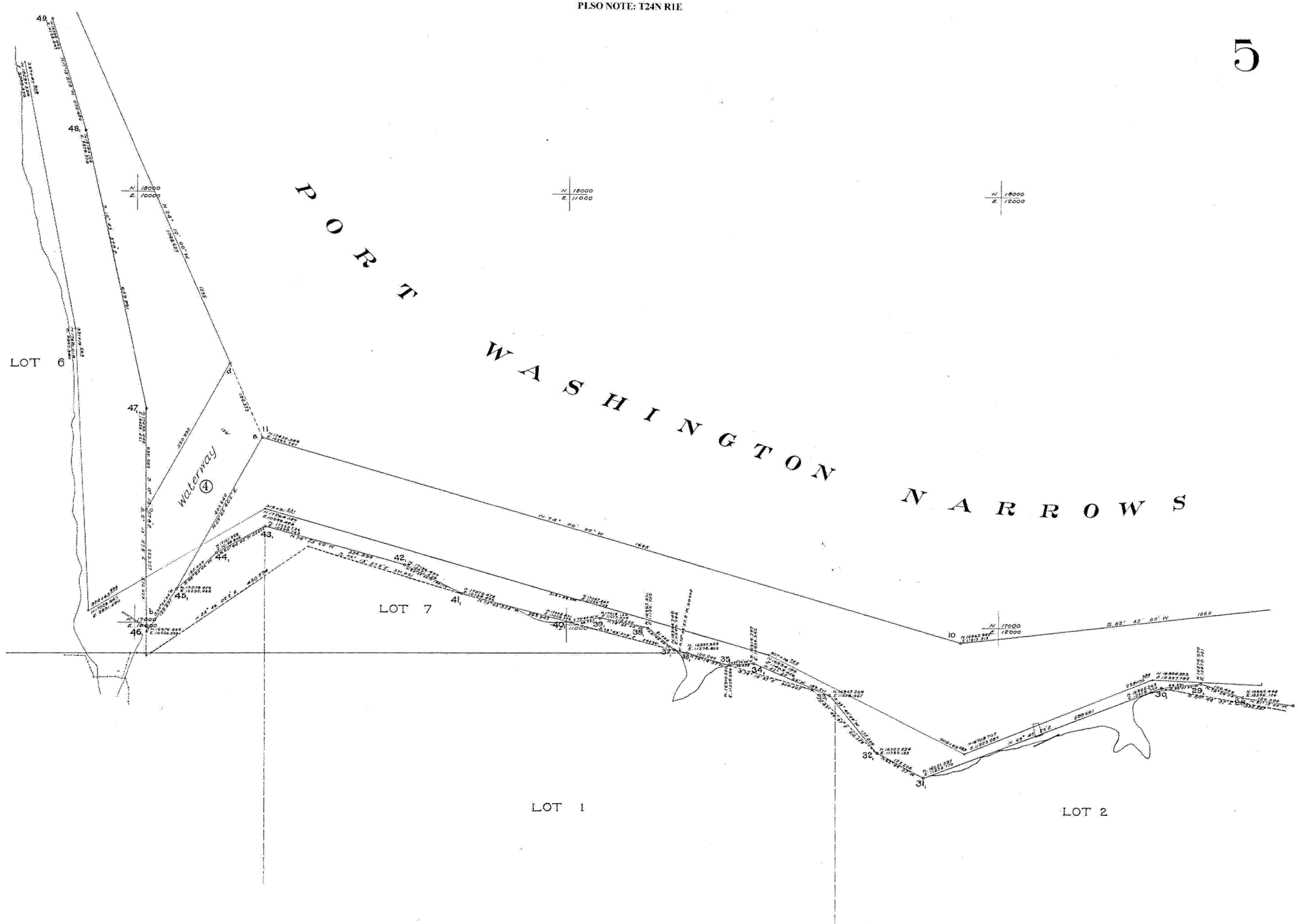

TF18-062

X-112-6

DNR-00004122

6-1
E

PLSO NOTE: T24N R1E

6-1
E

5

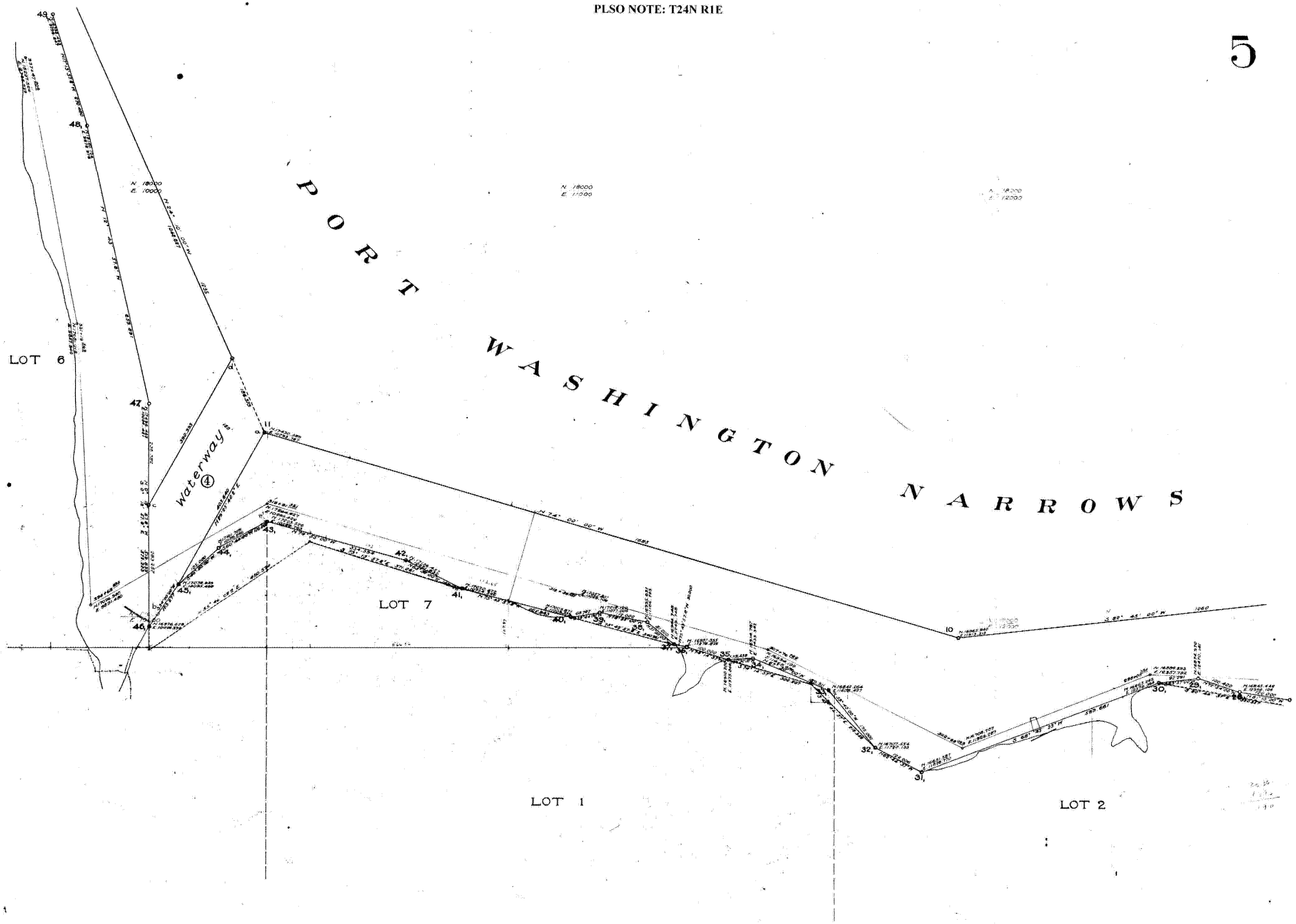

DNR-00004123

PLSO NOTE: T24N R1E

6

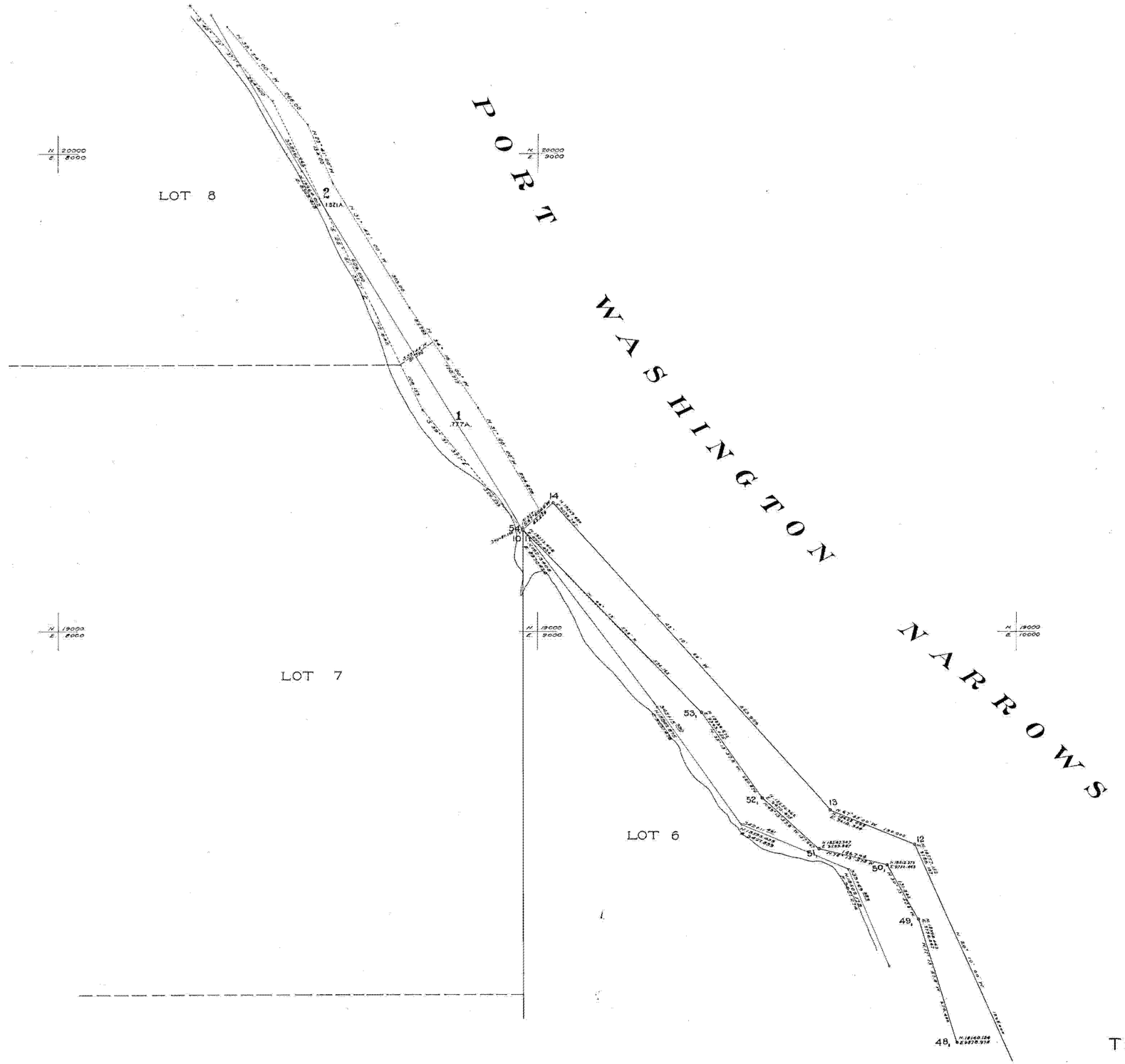

TF18-063

X-112-9

DNR-00004124

6-1/E

PLSO NOTE: T24N R1E

6

6-1/E

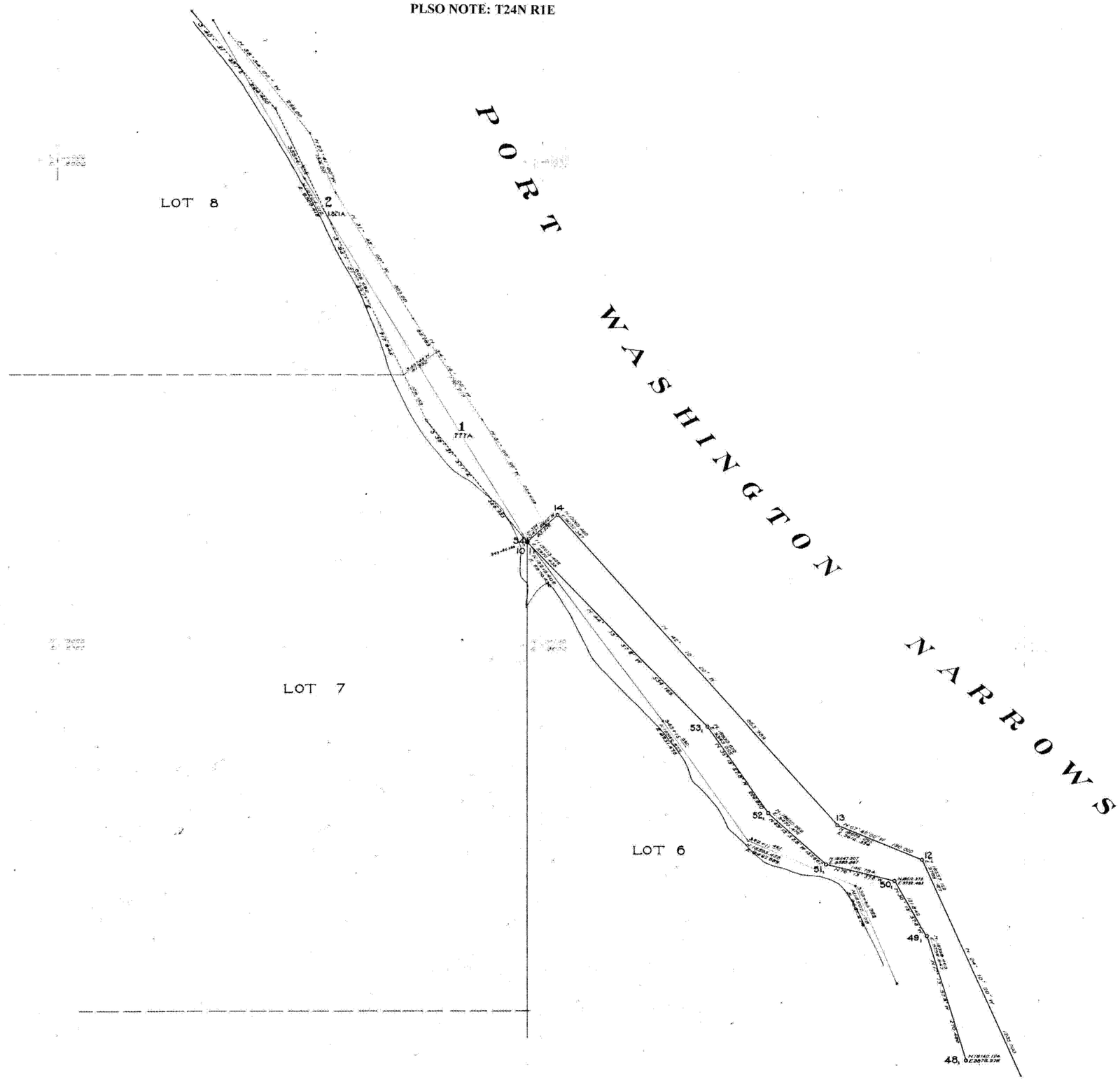

DNR-00004125

1.8P

PLSO NOTE: T24N R1E

7

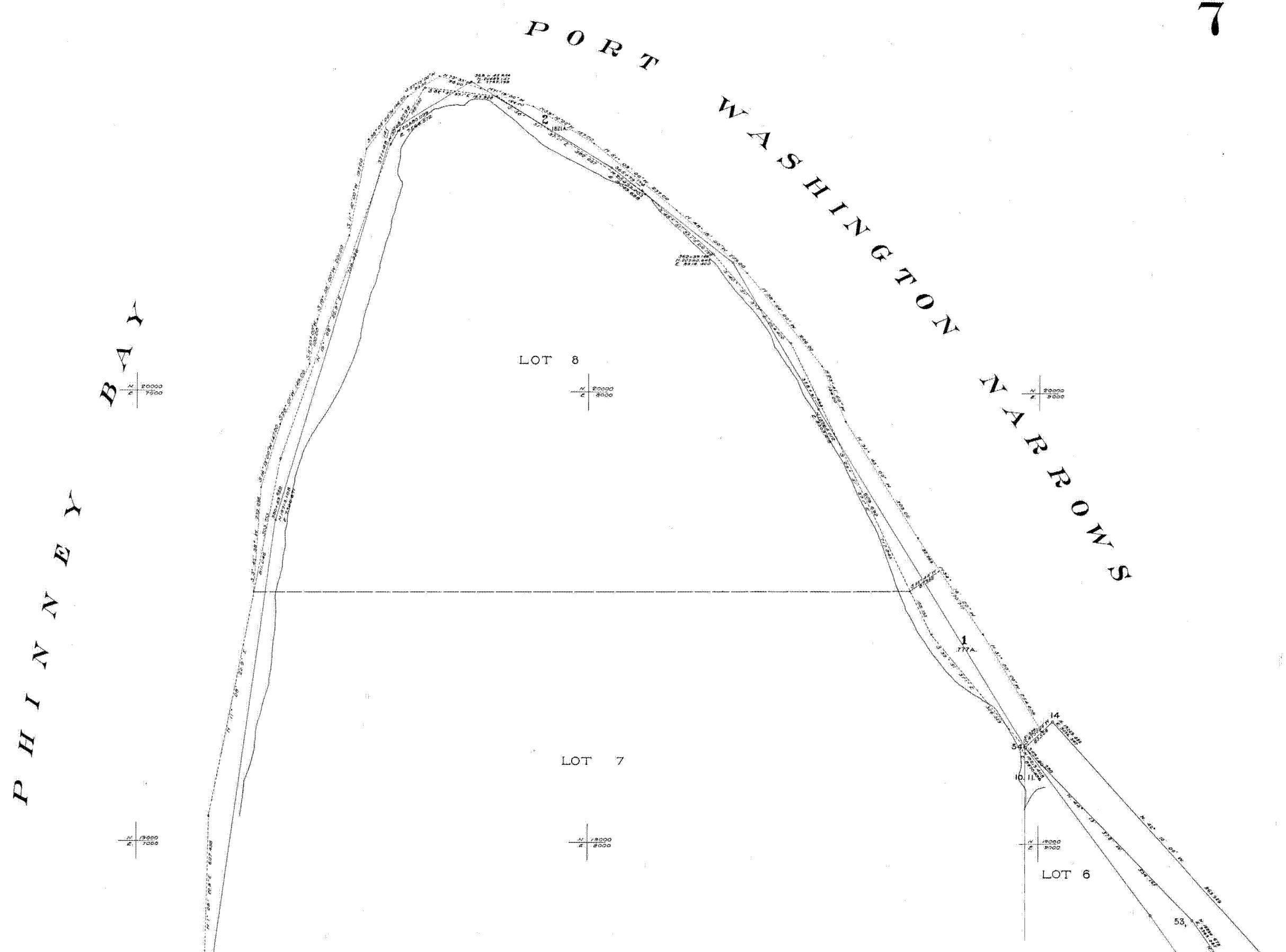

TF18-064
X-112-8
BREMERTON TIDE

DNR-00004126

PLSO NOTE: T24N R1E

7

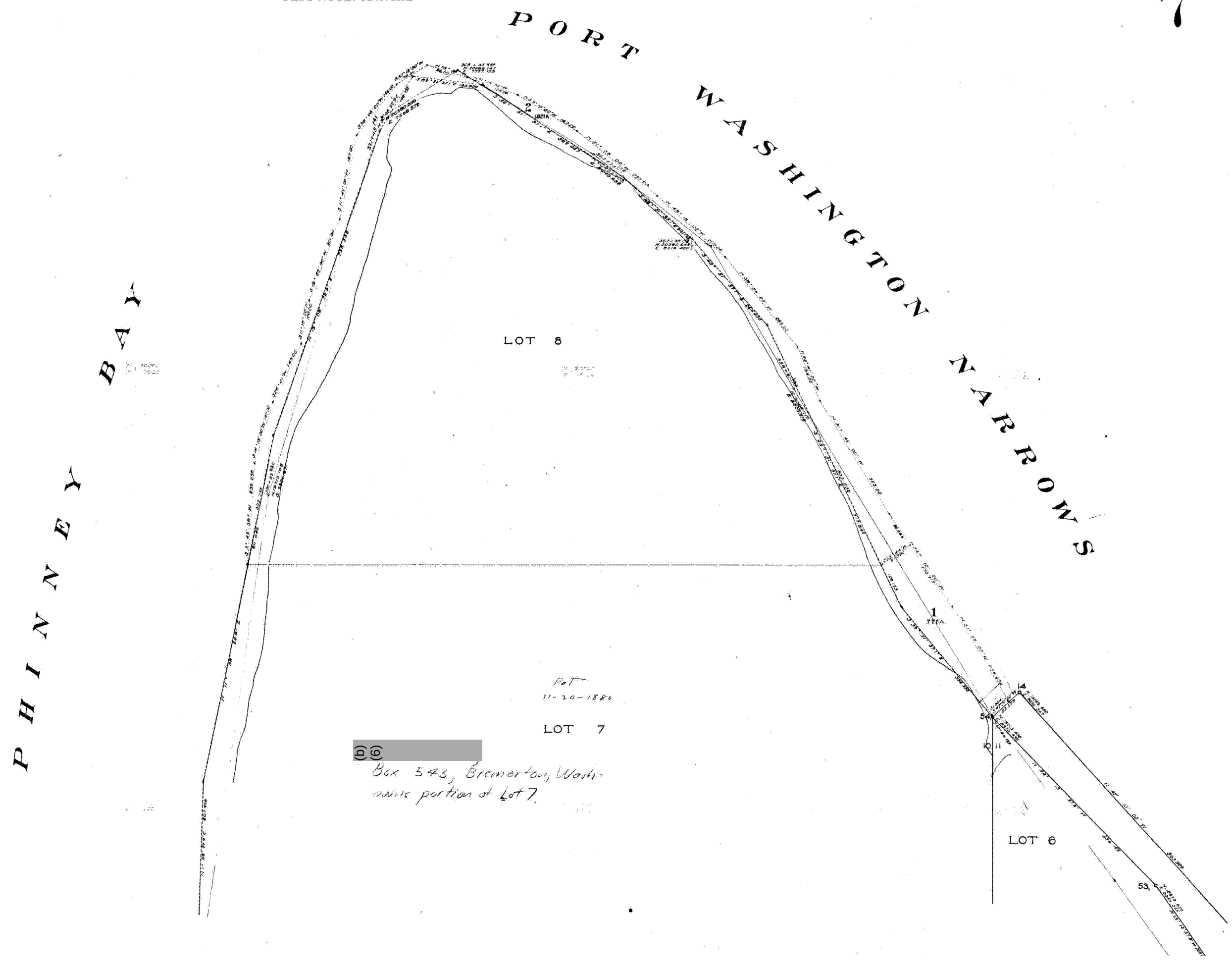

DNR-00004127

PLSO NOTE: T24N R1E

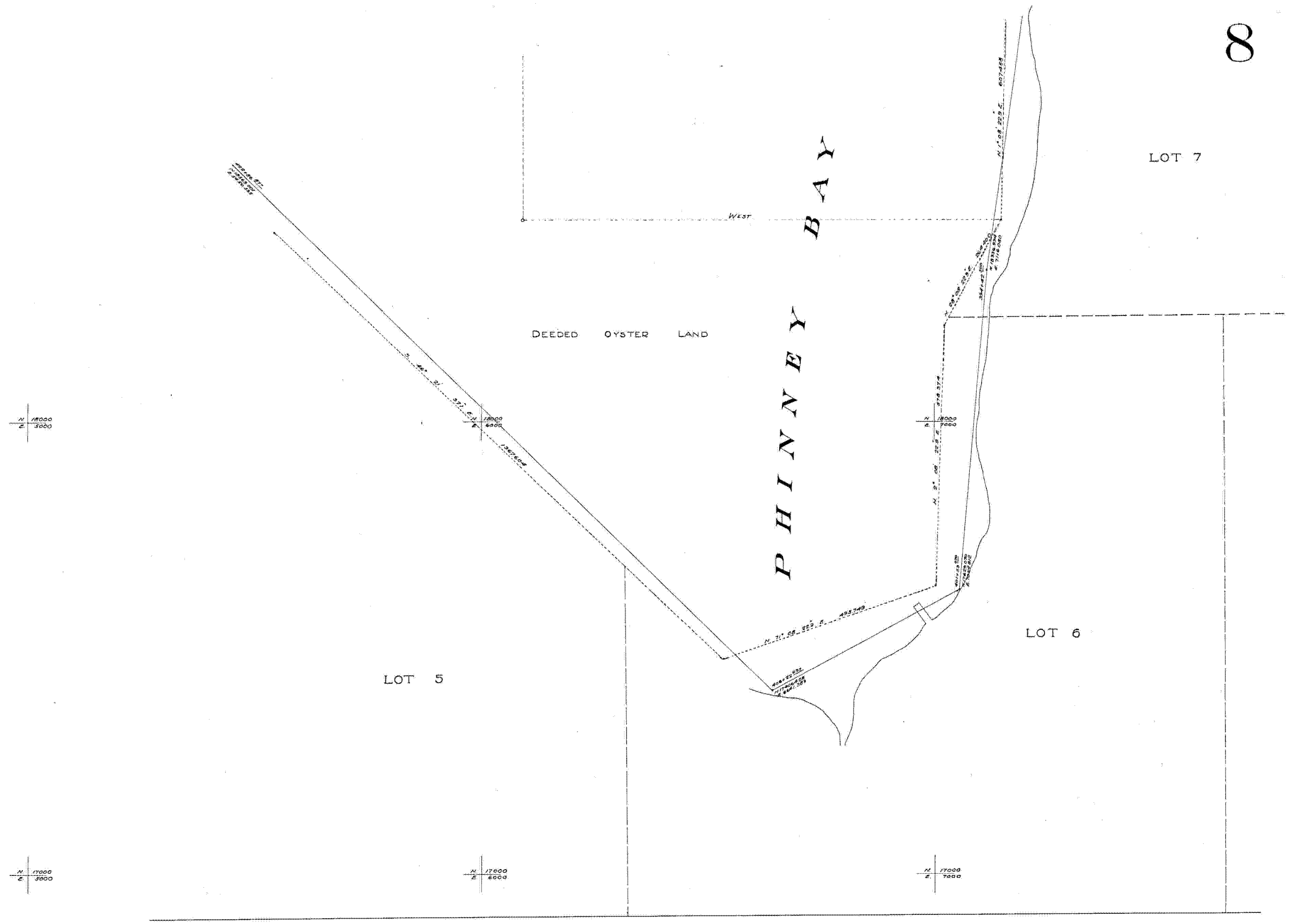

TF18-065

X-112-9

X-115

DNR-00004128

6-1
E

PLSO NOTE: T24N R1E

8

6-1
E

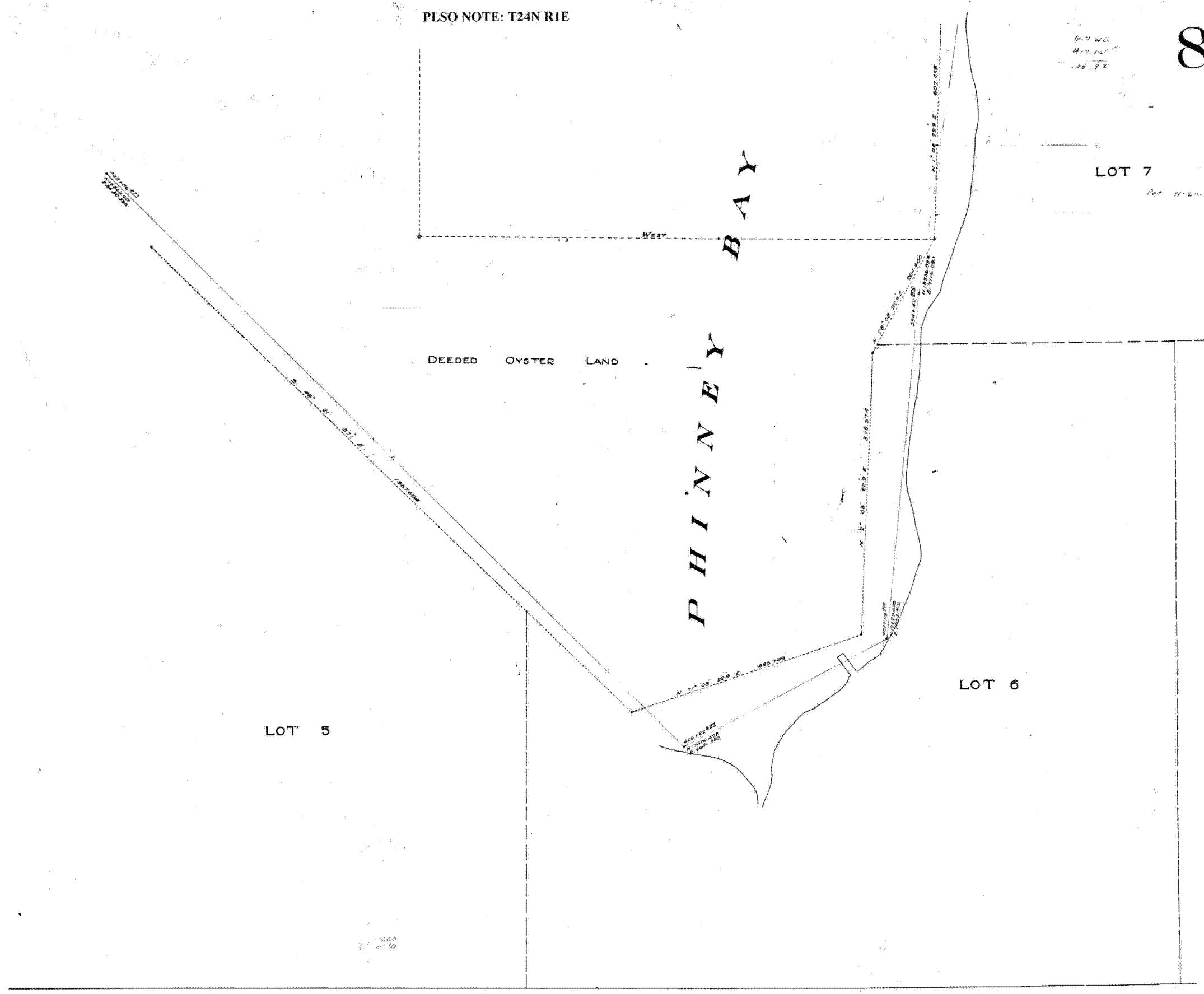

DNR-00004129