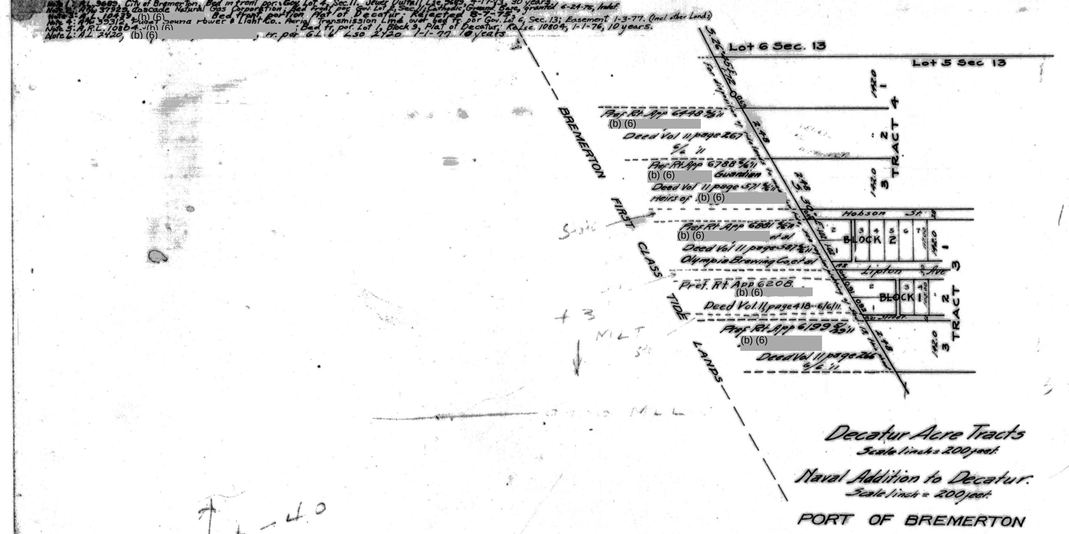

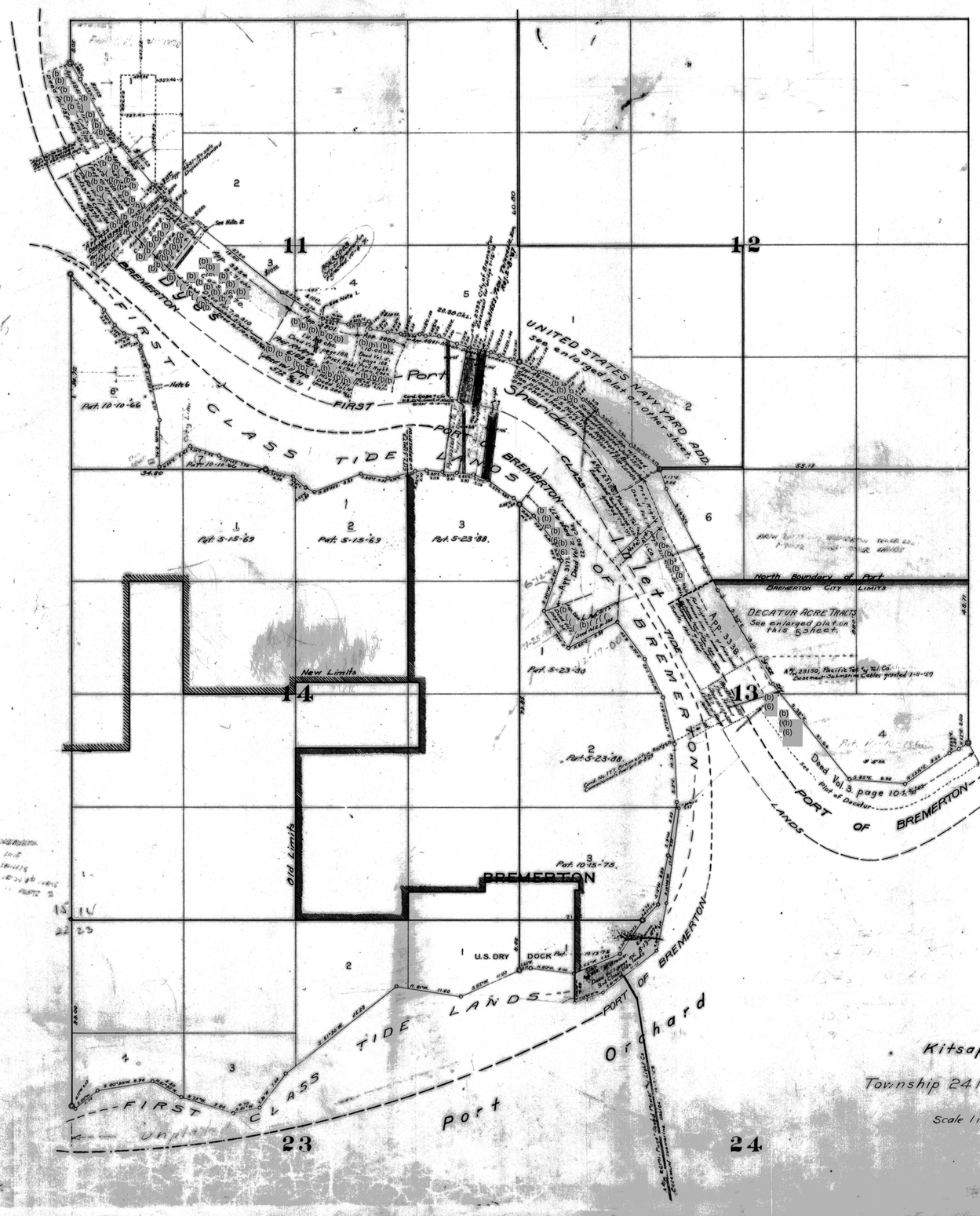

PORT OF BREMERTON
Plat of Decatur
Lot 4, Sec. 13, Tp. 24 N, R. 1 E. W.M.
Scale: 1 inch = 200 feet
Plat with Application No. 6350

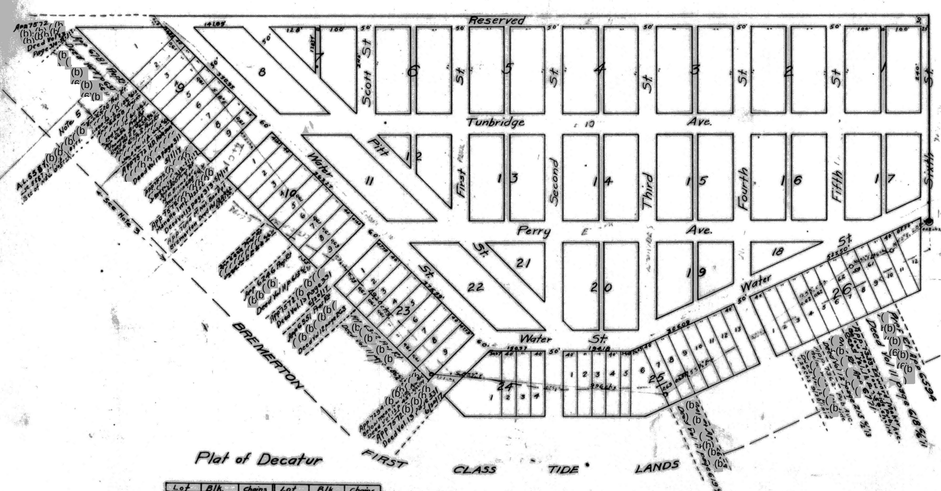

Plat of Decatur

Lot	Blk.	Chains	Lot	Blk.	Chains
1	3	0.67	1	22	0.61
2	"	0.67	2	"	0.61
3	"	0.61	3	"	0.61
4	"	0.61	4	"	0.61
5	"	0.61	5	"	0.73
6	"	0.61	6	"	1.09
7	"	0.61	7	"	0.65
8	"	0.61	8	"	0.65
9	9	0.61	9	"	0.65
10	10	0.65	10	"	0.65
1	"	0.67	11	"	0.65
2	"	0.67	12	"	0.65
3	"	0.61	13	25	0.65
4	"	0.61	14	26	0.65
5	"	0.61	15	"	0.65
6	"	0.61	16	"	0.65
7	"	0.61	17	"	0.65
8	10	0.67	18	"	0.65
9	23	0.67	19	"	0.65
10	"	0.67	20	"	0.65
1	"	0.67	21	"	0.77
2	"	0.61	22	"	0.61
3	"	0.61	23	"	0.65
4	"	0.61	24	"	0.65
5	"	0.61	25	"	1.14
6	"	0.61	26	"	
7	"	0.61			
8	23	0.74			
9	22	1.17			
1	"	0.61			
2	"	0.61			
3	"	0.61			
4	24	0.61			

DNR-00003627