Phase 3 Set-up 10

Location:	Building 1 South Elevation Building 2 East Elevation
Stories:	Building 1 = Top Floor Only Building 2 = 1
Material:	Brick
Square Feet:	1,478
Tenants:	Commercial
C/B Zone:	Purple
Roof Drain:	(4) Scupper to downspout, tied to storm

Roof Protection: Re-route w/ Flex Pipe & Filters to CB-22

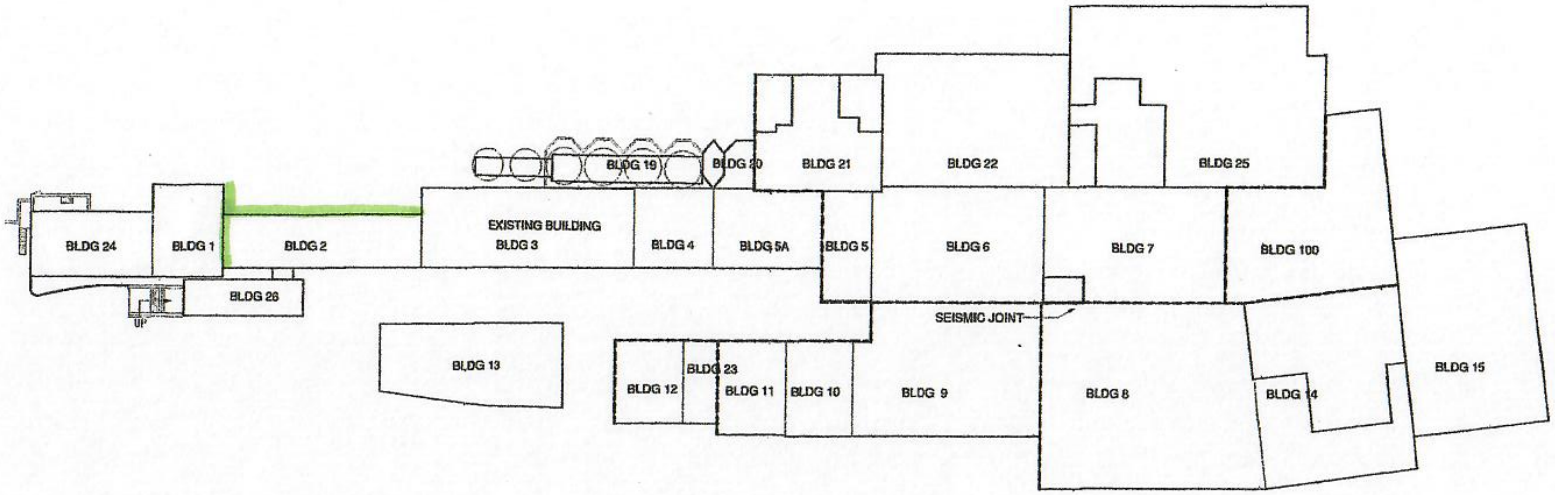

BUILDING 1, SOUTH ELEVATION

BUILDING 2, EAST ELEVATION

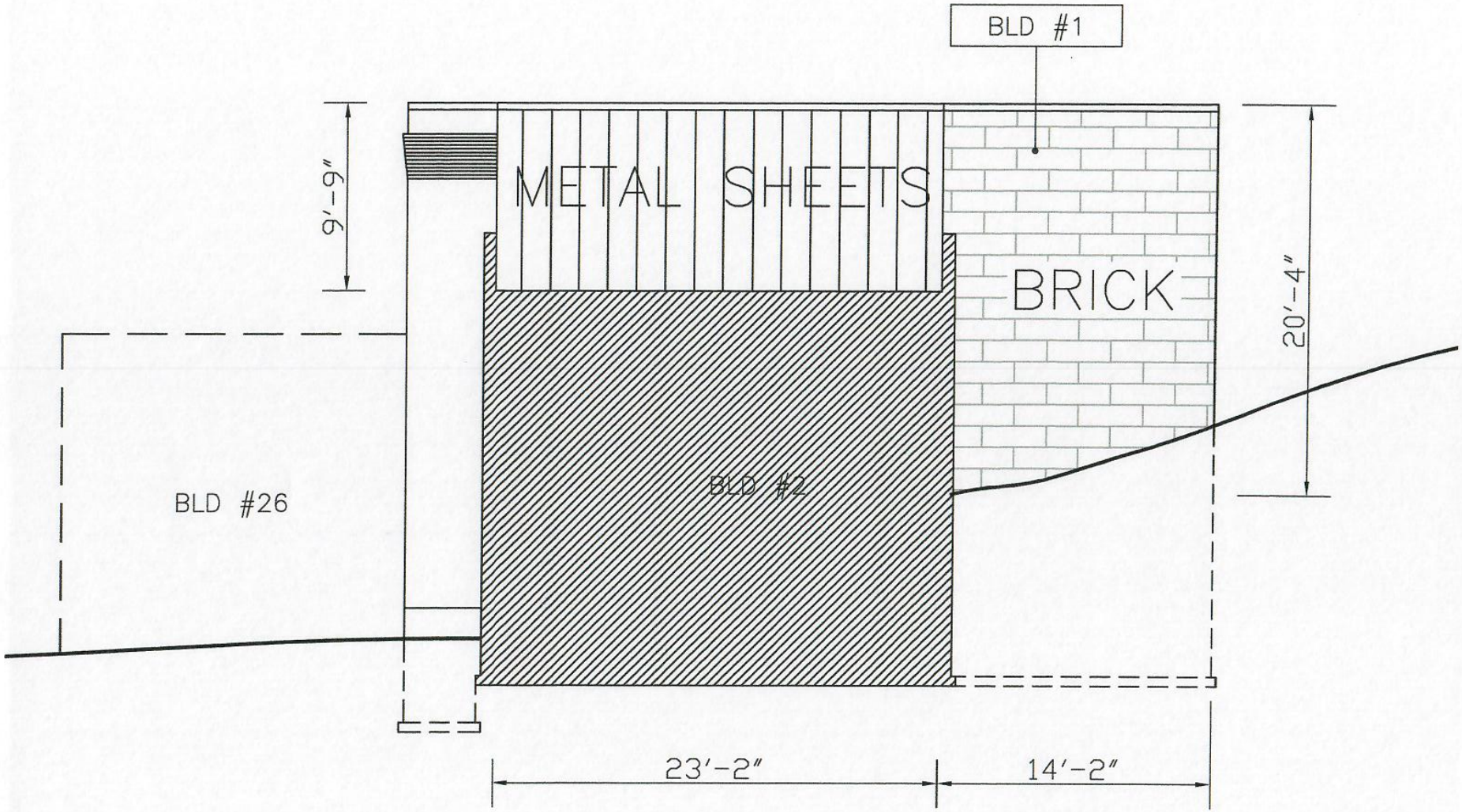

SOUTH ELEVATION
BLDG 1

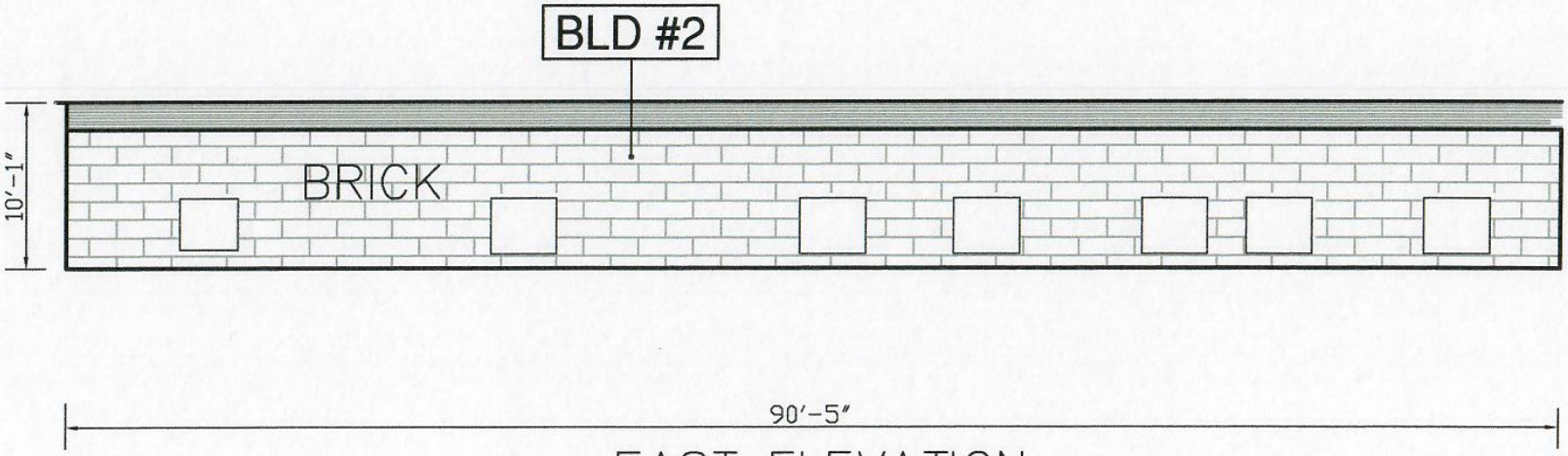

EAST ELEVATION
BLDG 2

PHASE THREE, SETUP 10

BUILDING 1, 200 LEVEL

SOUTH ELEVATION

INTERIOR CONTAINMENT, WIPE SAMPLING LOCATIONS

OCCUPANCY TYPE: NON-RESIDENTIAL

LEGEND	
	PRIMARY CONTAINMENT
	SECONDARY CONTAINMENT
W	WIPE SAMPLE LOCATION

N

10'-0"
(REF)

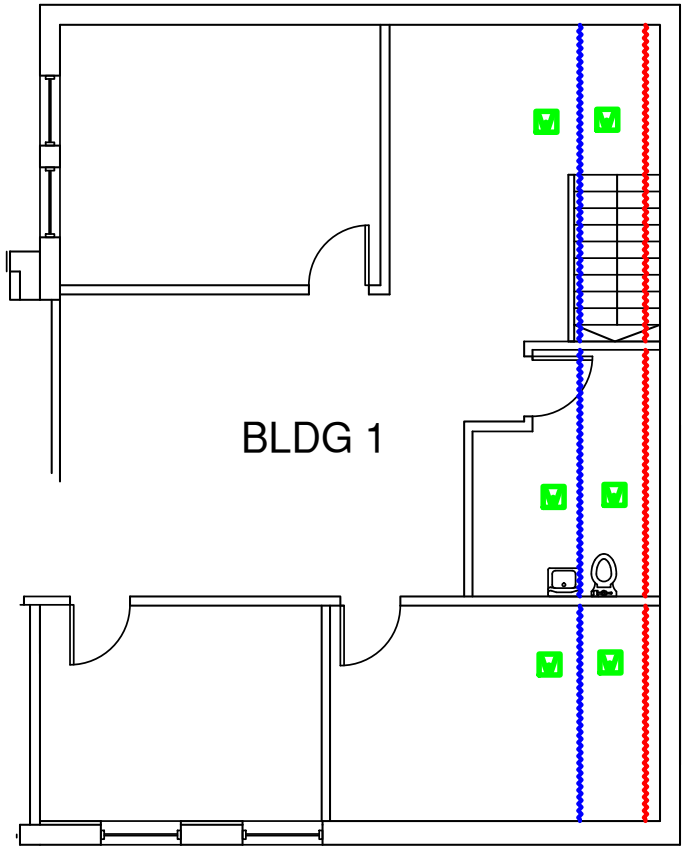

PHASE THREE, SETUP 10

BUILDING 2, 200 LEVEL

EAST ELEVATION

INTERIOR CONTAINMENT, WIPE SAMPLING LOCATIONS

OCCUPANCY TYPE: NON-RESIDENTIAL

LEGEND	
	PRIMARY CONTAINMENT
	SECONDARY CONTAINMENT
W	WIPE SAMPLE LOCATION

N

10'-0"
(REF)

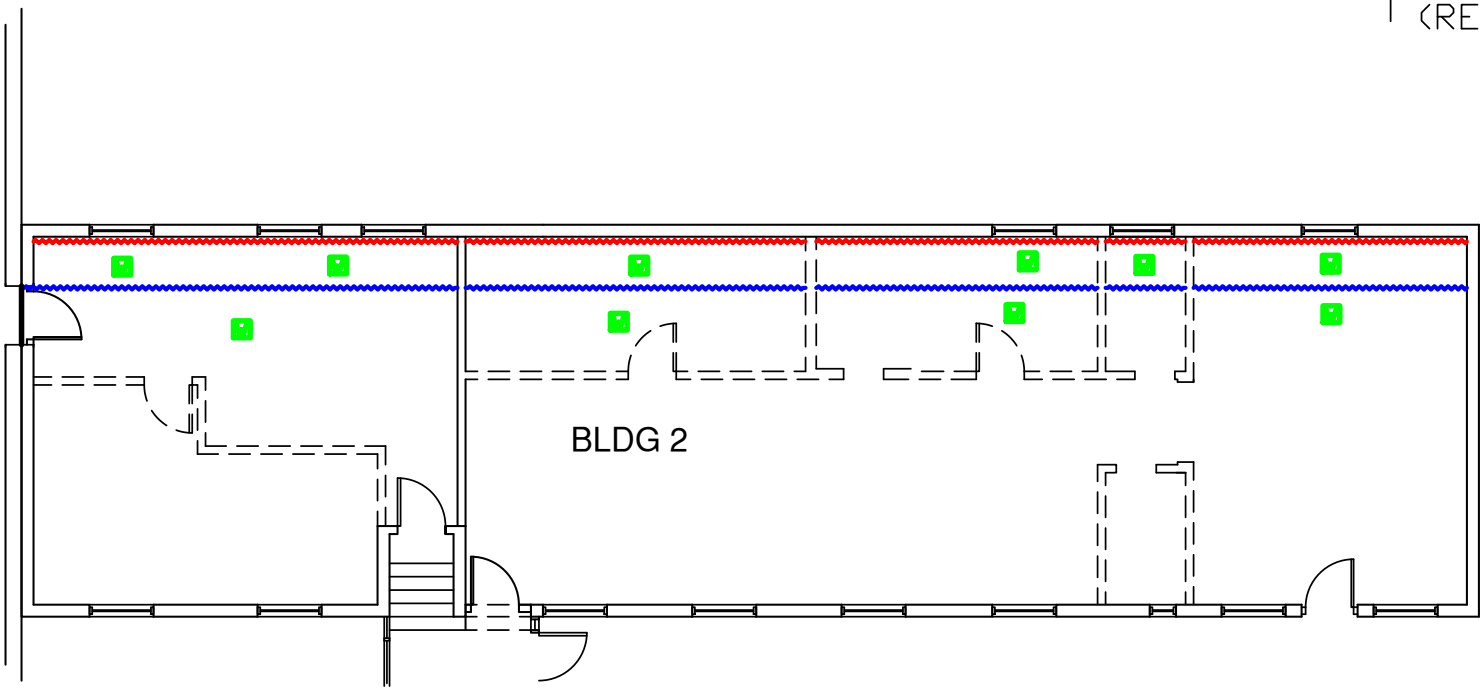

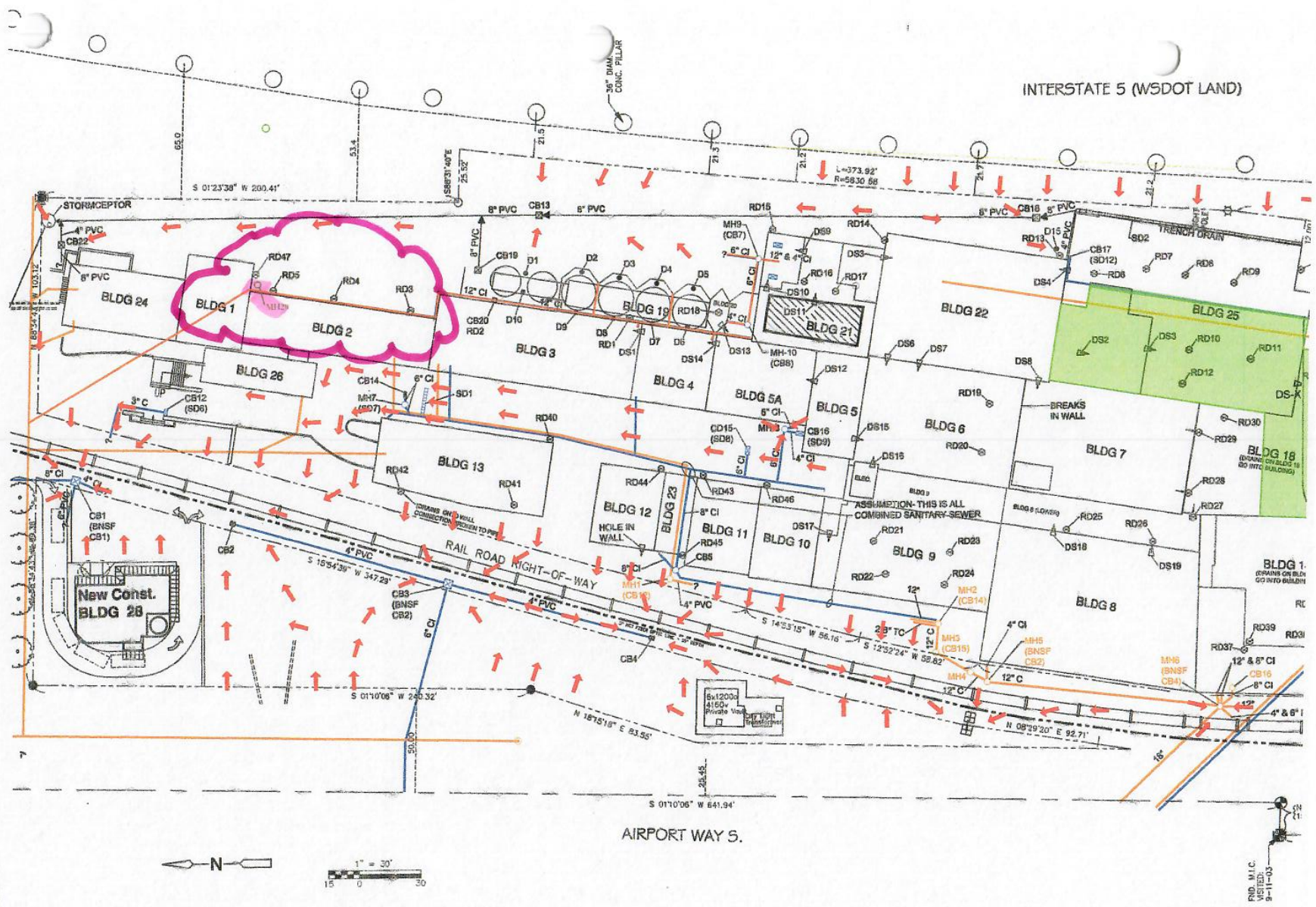

REV. NO.	DATE	DRWN	CHKD	REMARKS
1	07/25/12	RC		RAINIER COMMONS SURFACE WATER DRAINAGE FLOW MAP
2	07/25/12	RC		ADDING 6" DIA. DRAIN LOCATED SOUTH OF BLDG. 25 (D11-D14)
3	07/25/12	RC		ADDING 6" DRAIN LOCATED NORTH OF BLDG. 25 (D15)

DESIGNED BY: AEM
DRAWN BY: PJP
SHEET CHK'D BY: PJM
CROSS CHK'D BY:
APPROVED BY:
DATE: JANUARY 2009

CDM
Camp Dresser & McKee Inc.
11811 N.E. 1st. Street, Suite 201, P.O. Box 3886
Bellevue, Washington 98005
Tel: (425) 453-8383
consulting • engineering • construction • operations

VERIFY SCALE
THIS BAR IS ONE INCH LONG AT FULL SCALE

RAINIER COMMONS LLC
3100 AIRPORT WAY S
SEATTLE, WASHINGTON

CATCH BASIN STUI

P:\79179\68845\ CDM-SITE 03/09/09 11:26 riehlepj XREFS: cdm-site-utility, Site Utilities, CDM-22x34bdr, building 100 BASE, SDS Street Improvements, Survey, tank farm fence (block), Tullys Drive T

RCLLC 0011002