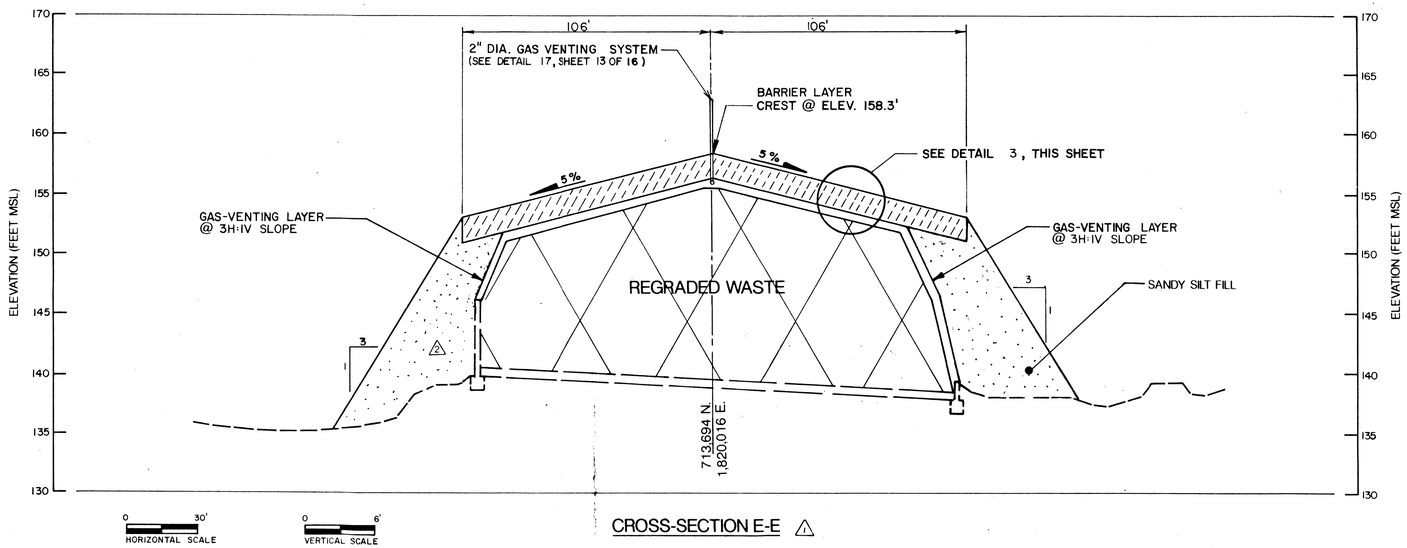

CROSS-SECTION E-E △1

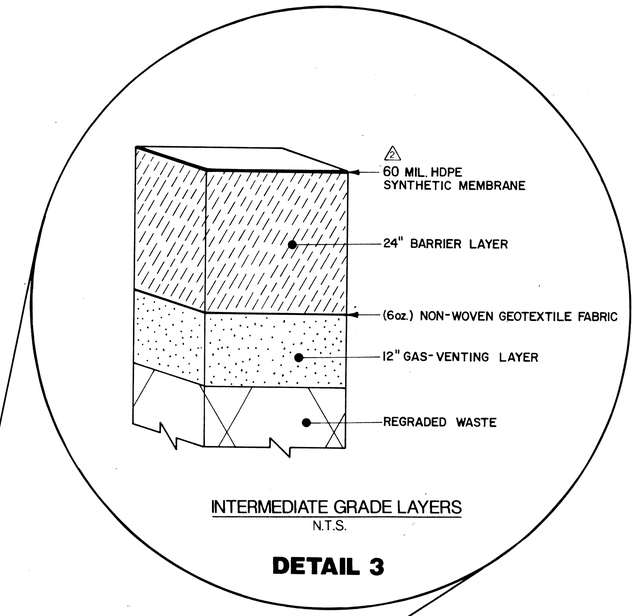

INTERMEDIATE GRADE LAYERS
N.T.S.

DETAIL 3

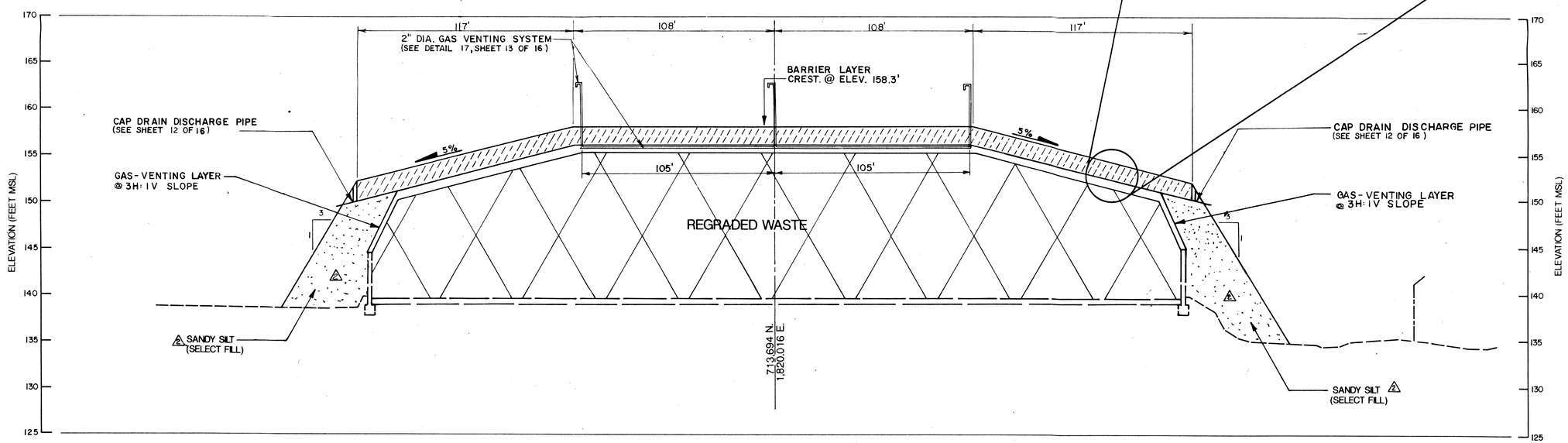

CROSS-SECTION F-F △1

NOTE:
△2 SEE S & S SURVEY SHEET SBL SURFACE CONTOUR MAP APPENDIX I OF THE RLF CONSTRUCTION REPORT FOR INTERMEDIATE GRADE CONTOURS.

△2 RECORD DRAWING

SHEET 7 OF 16

DRAWING CONFIDENTIAL: THIS DRAWING AND ALL INFORMATION CONTAINED THEREON IS AND SHALL REMAIN THE PROPERTY OF G&M CONSULTING ENGINEERS, INC. AS AN INSTRUMENT OF PROFESSIONAL SERVICE. THIS INFORMATION SHALL NOT BE USED, IN WHOLE OR IN PART, WITHOUT THE FULL KNOWLEDGE AND PRIOR WRITTEN CONSENT OF G&M CONSULTING ENGINEERS.

SCALE VERIFICATION
THIS BAR REPRESENTS ONE INCH ON THE ORIGINAL DRAWING:
0 1"
USE TO VERIFY FIGURE SCALE

REV. NO.	DATE	DESCRIPTION	BY	APPR.
△1	3-23-90	REVISED AS PER CONSTRUCTION REVIEW	KAC	DCC
△2	9-24-91	REVISED PER REC. DRAW.	A.A.A.	J.G.

DRAWING NO: FLOO18-CWP-D07	
DRAWN BY: Ken Carroll	DATE: MARCH 14, 1989
CHECKED: C. Duncan	DATE: May 20, 1989
APPROVED: J. PETERSOHN	DATE: MAY 20, 1989

GERAGHTY & MILLER ENGINEERS, INC.

CROSS - SECTIONS
INTERMEDIATE GRADE
RCRA LANDFILL CLOSURE
MARTIN MARIETTA CORPORATION
THE DALLES, OREGON

BAY REPROGRAPHICS 301904