including street trees
maintained lawn and
prairie plantings
by broad, pedestrian
walkway that provides
service and
emergency access
Fleetwood Drive
Multiple Building addition
opportunities
Parking, Landscaping &
Stormwater Enhancements
Service Access via
wider Parking Lot Drive
Boulevard
New Walking Path
around Spartan Lake
Landscape Enhancements
Spartan Lake Zone
New Courtyards/
Plazas
New Dropoff Plaza
Pedestrian 'Brightways'
Spartan

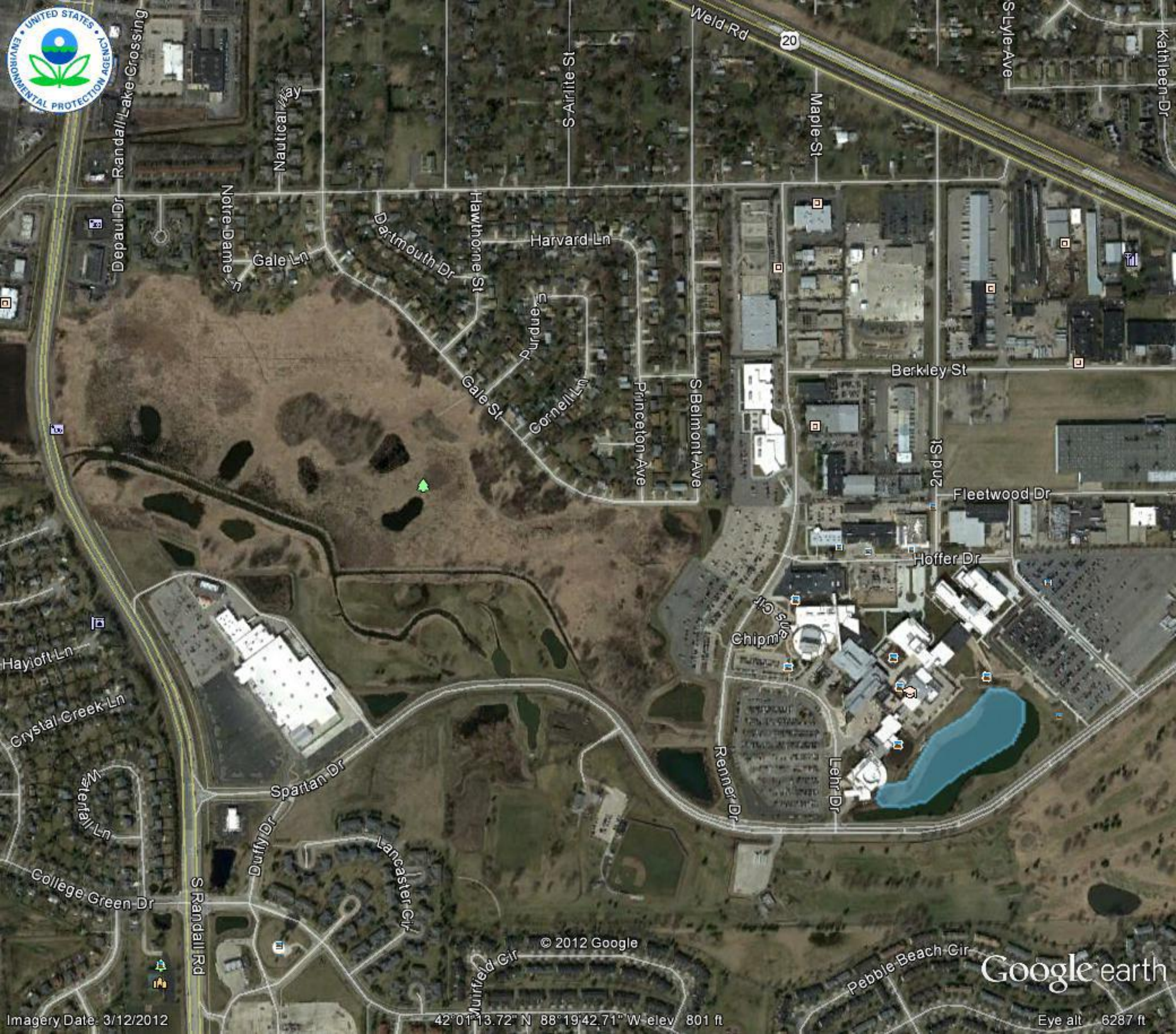
Weld Rd
20
S Lyle Ave
Kathleen Dr
Randall Lake Crossing
Nautical Way
S Airlite St
Maple St
Depaul Dr
Notre Dame Ln
Gale Ln
Dartmouth Dr
Hawthorne St
Harvard Ln
Purdue Ln
Cornell Ln
Gale St
Princeton Ave
S Belmont Ave
Berkley St
2nd St
Fleetwood Dr
Hoffer Dr
Chipman Cir
Renner Dr
Lehr Dr
Hayloft Ln
Crystal Creek Ln
Sterfall Ln
Spartan Dr
Duffy Dr
Lancaster Cir
College Green Dr
S Randall Rd
Muirfield Cir
Pebble Beach Cir
© 2012 Google
Google earth
Imagery Date: 3/12/2012
42°01'13.72" N 88°19'42.71" W elev 801 ft
Eye alt 6287 ft

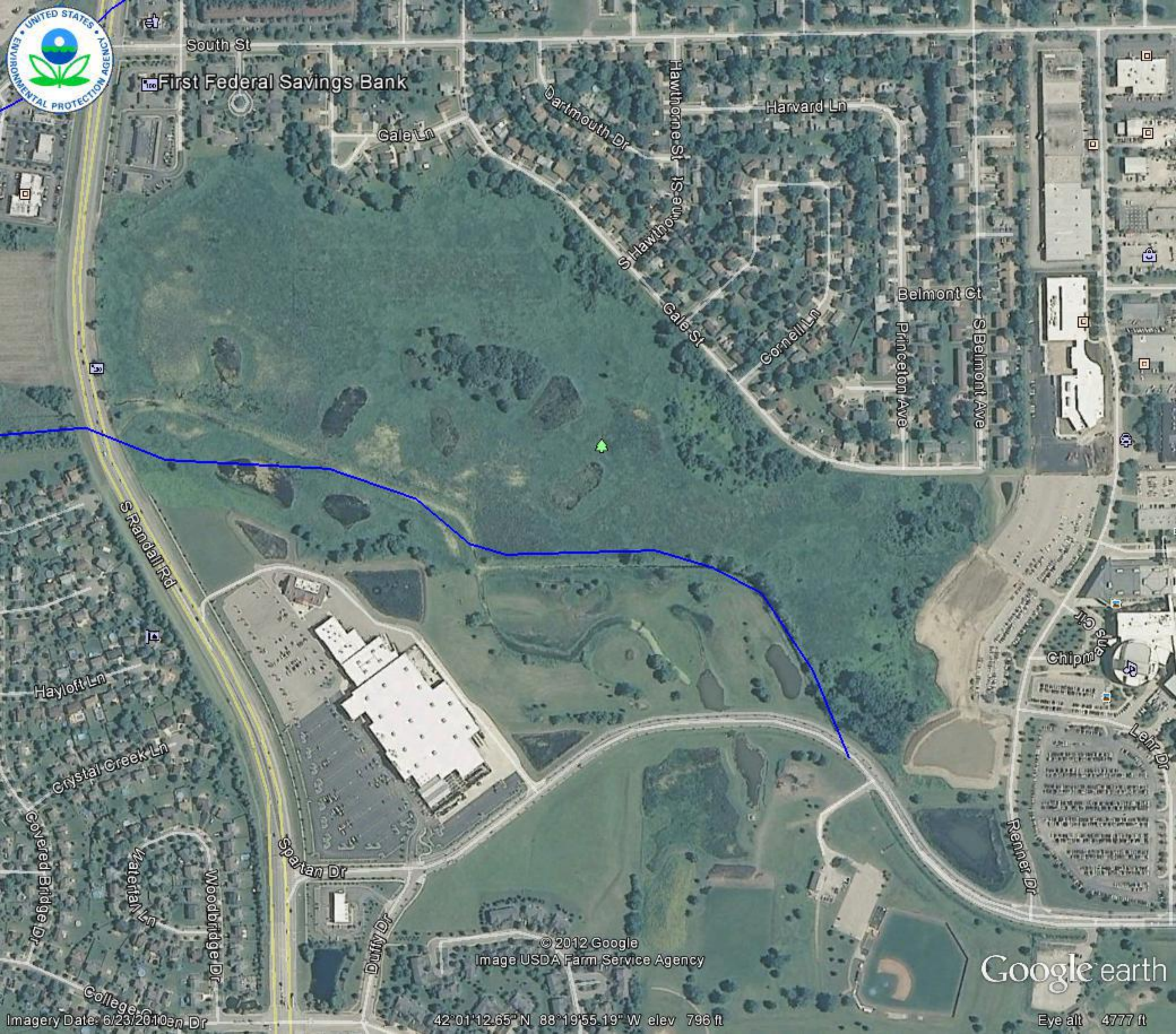
South St
First Federal Savings Bank
Gale Ln
Dartmouth Dr
Hawthorne St
Harvard Ln
S Hawthorne St
Gale St
Cornell Ln
Belmont Ct
Princeton Ave
S Belmont Ave
S Randall Rd
Hayloft Ln
Crystal Creek Ln
Covered Bridge Dr
Maternal Ln
Woodbridge Dr
Spartan Dr
Duffy Dr
Chipman Cir
Lehr Dr
Renner Dr
© 2012 Google
Image USDA Farm Service Agency
Google earth
Imagery Date: 6/23/2010
42°01'12.65" N 88°19'55.19" W elev 796 ft
Eye alt 4777 ft

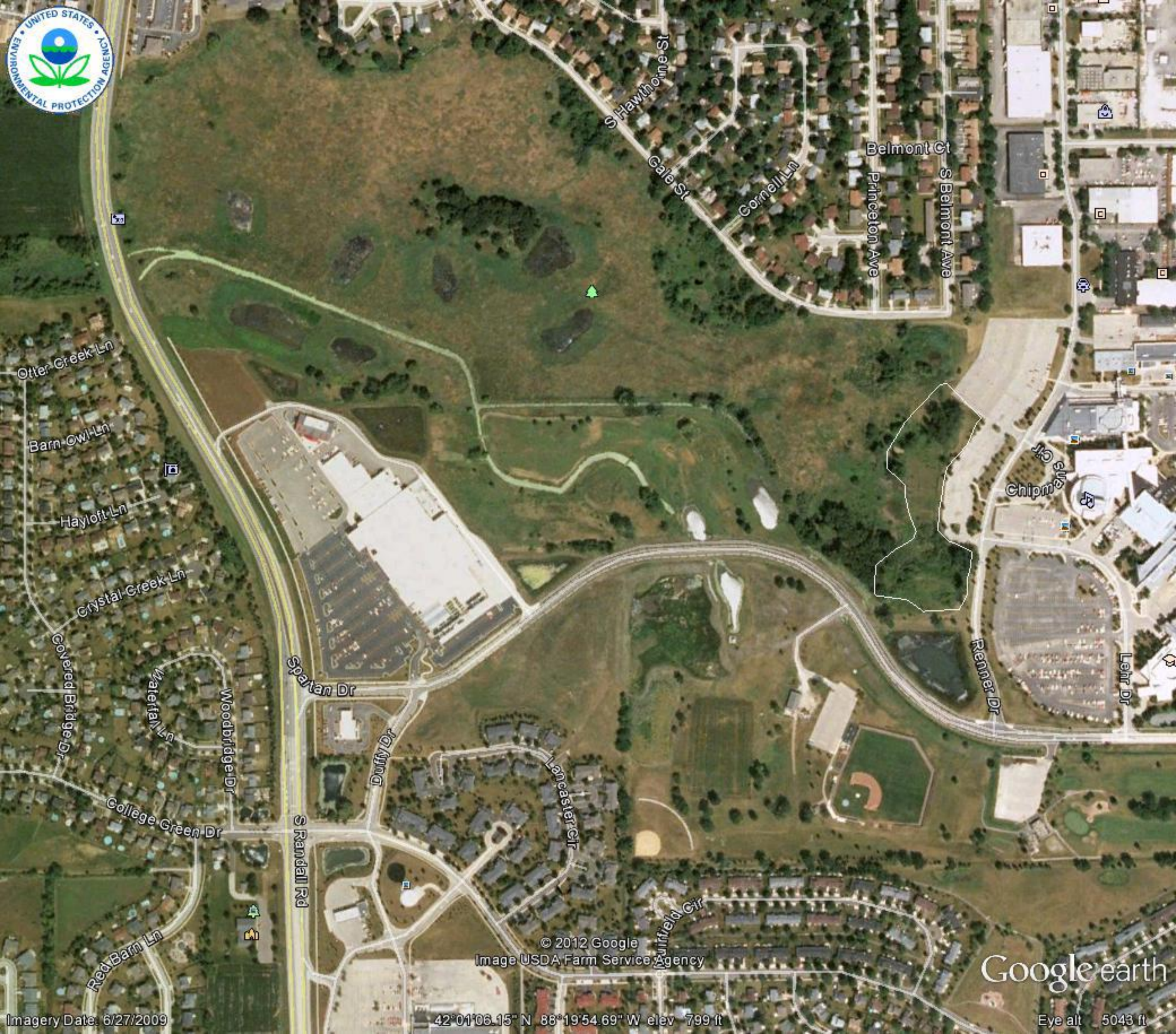
S Hawthorne St
Gale St
Cornell Ln
Belmont Ct
Princeton Ave
S Belmont Ave
Chipman Cir
Renner Dr
Lehr Dr
Otter Creek Ln
Barn Owl Ln
Hayloft Ln
Crystal Creek Ln
Covered Bridge Dr
Waterfall Ln
Woodbridge Dr
Spartan Dr
Duffy Dr
Lancaster Cir
College Green Dr
S Randall Rd
Red Barn Ln
Fairfield Cir
© 2012 Google
Image USDA Farm Service Agency
Google earth
Imagery Date: 6/27/2009
42°01'06.15" N 88°19'54.69" W elev 799 ft
Eye alt 5043 ft