PHOTODOCUMENTATION LOG SHEET
Turkey Brook Site ● Oakville, Connecticut

SCENE: View of west side of Quality Automatics, Inc. building, vent pipe, and staged 55-gallon drums. Photograph taken facing southwest.
DATE: 9 October 2013 **TIME:** 1049 hours
PHOTOGRAPHER: George Mavris **CAMERA:** iPhone 4S

SCENE: View of monitoring wells, T-shaped pipe, and 55-gallon drums located on west side of Quality Automatics, Inc. building. Photograph taken facing northeast.
DATE: 9 October 2013 **TIME:** 1049 hours
PHOTOGRAPHER: George Mavris **CAMERA:** iPhone 4S

SCENE: View of piezometer and monitoring well located on west side of Quality Automatics, Inc. building. Photograph taken facing northeast.
DATE: 9 October 2013 **TIME:** 1050 hours
PHOTOGRAPHER: George Mavris **CAMERA:** iPhone 4S

SCENE: View of grassy area along west side of Quality Automatics, Inc. building. Photograph taken facing southwest.

DATE: 9 October 2013 **TIME:** 1050 hours
PHOTOGRAPHER: George Mavris **CAMERA:** iPhone 4S

SCENE: View of T-shaped pipe and 2-inch monitoring well located on the ground surface along the northwestern side of the Quality Automatics, Inc. building Photograph taken facing northwest.
DATE: 9 October 2013 **TIME:** 1054 hours
PHOTOGRAPHER: George Mavris **CAMERA:** iPhone 4S

TOP →



SCENE: View of 2-inch and 0.5-inch monitoring wells located left of concrete pad and directly in front of back door to the Quality Automatics, Inc. building. Photograph taken facing northeast.
DATE: 9 October 2013 **TIME:** 1054 hours
PHOTOGRAPHER: George Mavris **CAMERA:** iPhone 4S

SCENE: View of gabions along east bank of Turkey Brook adjacent to Quality Automatics, Inc. building. Photograph taken facing northwest.
DATE: 9 October 2013 **TIME:** 1050 hours
PHOTOGRAPHER: George Mavris **CAMERA:** iPhone 4S

SCENE: View of oil absorbent boom located in Turkey Brook and upstream of monitoring wells on the Quality Automatics, Inc. property. Photograph taken facing northeast.
DATE: 9 October 2013 **TIME:** 1052 hours
PHOTOGRAPHER: George Mavris **CAMERA:** iPhone 4S

SCENE: View of oil absorbent boom located in Turkey Brook and upstream of monitoring wells on the Quality Automatics, Inc. property. Photograph taken facing northeast.
DATE: 9 October 2013 **TIME:** 1053 hours
PHOTOGRAPHER: George Mavris **CAMERA:** iPhone 4S



SCENE: View of back door of Quality Automatics, Inc. building leading outside to location of monitoring wells, and a solvent tank. Photograph taken facing northwest.
DATE: 9 October 2013 **TIME:** 1057 hours
PHOTOGRAPHER: George Mavris **CAMERA:** iPhone 4S

SCENE: View of northwest corner of Quality Automatics, Inc. building. Photograph taken facing northwest.

DATE: 9 October 2013 **TIME:** 1057 hours
PHOTOGRAPHER: George Mavris **CAMERA:** iPhone 4S

SCENE: View of back (northern) section of Quality Automatics, Inc. building. Photograph taken facing southeast.

DATE: 9 October 2013 **TIME:** 1057 hours
PHOTOGRAPHER: George Mavris **CAMERA:** iPhone 4S

SCENE: View of large aboveground storage tank located in northwest section of the machine shop in the Quality Automatics, Inc. building. Photograph taken facing northwest.
DATE: 9 October 2013 **TIME:** 1058 hours
PHOTOGRAPHER: George Mavris **CAMERA:** iPhone 4S

SCENE: View of 275-gallon aboveground storage tank located in southwest section of the machine shop in the Quality Automatics, Inc. building. Photograph taken facing southeast.
DATE: 9 October 2013 **TIME:** 1101 hours
PHOTOGRAPHER: George Mavris **CAMERA:** iPhone 4S

TOP→

SCENE: View of western side of machine shop in the Quality Automatics, Inc. building. Photograph taken facing southwest.
DATE: 9 October 2013 **TIME:** 1058 hours
PHOTOGRAPHER: George Mavris **CAMERA:** iPhone 4S



SCENE: View of right-center aisle of machine shop in the Quality Automatics, Inc. building. Photograph taken facing southwest.
DATE: 9 October 2013 **TIME:** 1059 hours
PHOTOGRAPHER: George Mavris **CAMERA:** iPhone 4S



SCENE: View of left-center aisle of machine shop in the Quality Automatics, Inc. building. Photograph taken facing southwest.
DATE: 9 October 2013 **TIME:** 1059 hours
PHOTOGRAPHER: George Mavris **CAMERA:** iPhone 4S

SCENE: View of eastern aisle of machine shop in the Quality Automatics, Inc. building. Photograph taken facing southwest.
DATE: 9 October 2013 **TIME:** 1059 hours
PHOTOGRAPHER: George Mavris **CAMERA:** iPhone 4S

PHOTODOCUMENTATION LOG SHEET
Turkey Brook Site ● Oakville, Connecticut

TOP→

SCENE: View through doorway leading into northern room of Quality Automatics, Inc. building. Photograph taken facing northeast.
DATE: 9 October 2013 **TIME:** 1059 hours
PHOTOGRAPHER: George Mavris **CAMERA:** iPhone 4S

SCENE: Upstream view of Turkey Brook from McLellan Drive. Photograph taken facing northeast.
DATE: 9 October 2013 **TIME:** 1133 hours
PHOTOGRAPHER: George Mavris **CAMERA:** iPhone 4S

SCENE: View of sheen on Turkey Brook upstream of oil absorbent boom and north of McLellan Drive. Photograph taken facing northeast.
DATE: 9 October 2013 **TIME:** 1134 hours
PHOTOGRAPHER: George Mavris **CAMERA:** iPhone 4S

SCENE: View of gabion reinforcing eastern bank of Turkey Brook adjacent to the Quality Automatics, Inc. building. Photograph taken facing northeast.
DATE: 9 October 2013 **TIME:** 1134 hours
PHOTOGRAPHER: George Mavris **CAMERA:** iPhone 4S

SCENE: View of stacked gabions along eastern bank of Turkey Brook adjacent to the Quality Automatics, Inc. building. Photograph taken facing northwest.
DATE: 9 October 2013 **TIME:** 1134 hours
PHOTOGRAPHER: George Mavris **CAMERA:** iPhone 4S

TOP→

SCENE: View of monitoring (number unknown) located in front of bay door of Quality Automatics, Inc. building. Photograph taken facing northeast.
DATE: 9 October 2013 **TIME:** 1136 hours
PHOTOGRAPHER: George Mavris **CAMERA:** iPhone 4S

SCENE: View of Rintec Corporation Building located along west side of Turkey Brook and adjacent to Quality Automatics, Inc. Photograph taken facing northwest.
DATE: 9 October 2013 **TIME:** 1212 hours
PHOTOGRAPHER: George Mavris **CAMERA:** iPhone 4S

SCENE: View of eastern side of Quality Automatics, Inc. building. Photograph taken facing northeast.

DATE: 9 October 2013 **TIME:** 1210 hours
PHOTOGRAPHER: George Mavris **CAMERA:** iPhone 4S

SCENE: View of 18 55-gallon drums containing used oil absorbent booms, located at southwestern corner of Quality Automatics, Inc. building. Photograph taken facing southwest.

DATE: 9 October 2013 **TIME:** 1212 hours
PHOTOGRAPHER: George Mavris **CAMERA:** iPhone 4S

SCENE: View of gas line markings in parking lot of Quality Automatics, Inc. Photograph taken facing northeast.

DATE: 9 October 2013 **TIME:** 1137 hours
PHOTOGRAPHER: George Mavris **CAMERA:** iPhone 4S

SCENE: View of two catchbasins located directly above Turkey Brook along McLellan Drive. Photograph taken facing northeast.
DATE: 9 October 2013 **TIME:** 1144 hours
PHOTOGRAPHER: George Mavris **CAMERA:** iPhone 4S

SCENE: View of blue and black pipes crossing Turkey Brook along southern side of McLellan Drive. Photograph taken facing northwest.
DATE: 9 October 2013 **TIME:** 1144 hours
PHOTOGRAPHER: George Mavris **CAMERA:** iPhone 4S

SCENE: View of blue and black pipes crossing Turkey Brook and surface water flowing along concrete wall adjacent to the Quality Automatics, Inc. facility located on south side of McLellan Drive. Photograph taken facing southwest.
DATE: 9 October 2013 **TIME:** 1147 hours
PHOTOGRAPHER: George Mavris **CAMERA:** iPhone 4S

SCENE: View of Quality Automatics, Inc. facility located on south side of McLellan Drive (15 McClellan Drive). Photograph taken facing southwest.
DATE: 9 October 2013 **TIME:** 1132 hours
PHOTOGRAPHER: George Mavris **CAMERA:** iPhone 4S

TOP →



SCENE: View of personnel completing a soil boring inside the Quality Automatics, Inc. building (20 McClellan Drive).

DATE: 21 November 2013 **TIME:** 0758 hours
PHOTOGRAPHER: Colin Cardin **CAMERA:** iPhone 4S

SCENE: View of soil boring locations SB-03 and SB-04 located on the northern side of the Quality Automatics, Inc. building (20 McClellan Drive). Photograph taken facing west.
DATE: 21 November 2013 **TIME**: 0826 hours
PHOTOGRAPHER: George Mavris **CAMERA**: iPhone 4S

TOP →

SCENE: View of the soil classification area.

DATE: 21 November 2013 **TIME:** 1002 hours
PHOTOGRAPHER: Colin Cardin **CAMERA:** iPhone 4S

SCENE: View of soil boring location SBC-03 located inside of the Quality Automatics, Inc. building. Photograph taken facing south.
DATE: 22 November 2013 **TIME**: 0739 hours
PHOTOGRAPHER: George Mavris **CAMERA**: iPhone 4S



SCENE: View of soil boring locations SBC-07 and SBC-08, located inside of the Quality Automatics, Inc. building. Photograph taken facing north.

DATE: 22 November 2013 **TIME**: 0740 hours
PHOTOGRAPHER: George Mavris **CAMERA**: iPhone 4S

TOP →

SCENE: View of the loaded drums containing petroleum waste being secured for transportation to the disposal facility.

DATE: 25 November 2013 **TIME**: 1606 hours
PHOTOGRAPHER: George Mavris **CAMERA**: iPhone 4S

SCENE: View of a T-shaped polyvinyl chloride (PVC) pipe located on the western side of the Quality Automatics, Inc. building.
DATE: 8 January 2014 **TIME**: 0818 hours
PHOTOGRAPHER: Robert Sharp **CAMERA**: iPhone 4S

SCENE: View of product and water being bailed out of the on-site monitoring wells to observe the recharge rate of the wells.
DATE: 8 January 2014 **TIME**: 1044 hours
PHOTOGRAPHER: Robert Sharp **CAMERA**: iPhone 4S

SCENE: View of the GeoTech SpOILer Controless Recovery Pump being installed into monitoring well MW-6.

DATE: 9 January 2014 **TIME**: 0921 hours
PHOTOGRAPHER: Robert Sharp **CAMERA**: iPhone 4S

SCENE: View of the GeoTech SpOILer Controless Recovery Pump being installed into monitoring well MW-05.

DATE: 9 January 2014 **TIME:** 1014 hours
PHOTOGRAPHER: Robert Sharp **CAMERA:** iPhone 4S

SCENE: View of personnel inspecting areas on northern banks of Turkey Brook, upstream of the spill area at the Quality Automatics, Inc. building.
DATE: 9 January 2014 **TIME**: 1056 hours
PHOTOGRAPHER: Robert Sharp **CAMERA:** iPhone 4S

SCENE: View of the drill rig staged and being prepared to advance borings inside the Quality Automatics, Inc. building.

DATE: 18 February 2014 **TIME**: 1121 hours
PHOTOGRAPHER: Ken Robinson **CAMERA:** iPhone