2047-03-77

EPA REGION-9 SUPERFUND RECORDS CENTER

2047-00377

WASTE DISPOSAL INC

ATTENTION!! ATTENTION!!

You are responsible for this file. Do not pass on to anyone else. When finished, return to:

EPA-9 Superfund Records Center
75 Hawthorne Street
9th floor, H-6-1
San Francisco, CA 94105

PROPERTY OF EPA REGION 9

HAZARDOUS WASTE MANAGEMENT DIVISION

UNITED STATES ENVIRONMENTAL PROTECTION AGENCY

PLEASE RETURN TO RECORDS CENTER

215 FREMONT STREET

SAN FRANCISCO, CALIFORNIA 94105

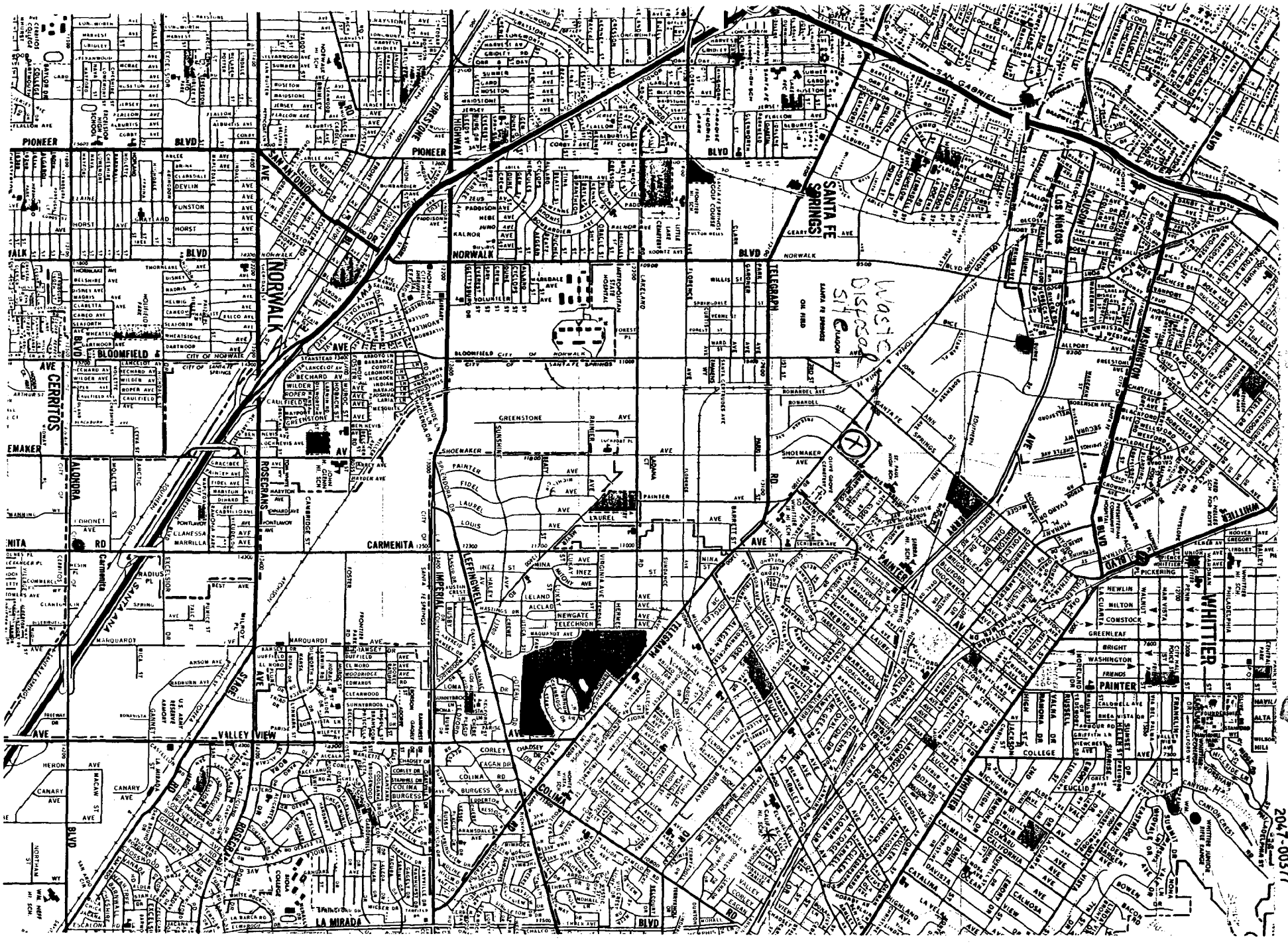

SFUND RECORDS CTR
2047-00377

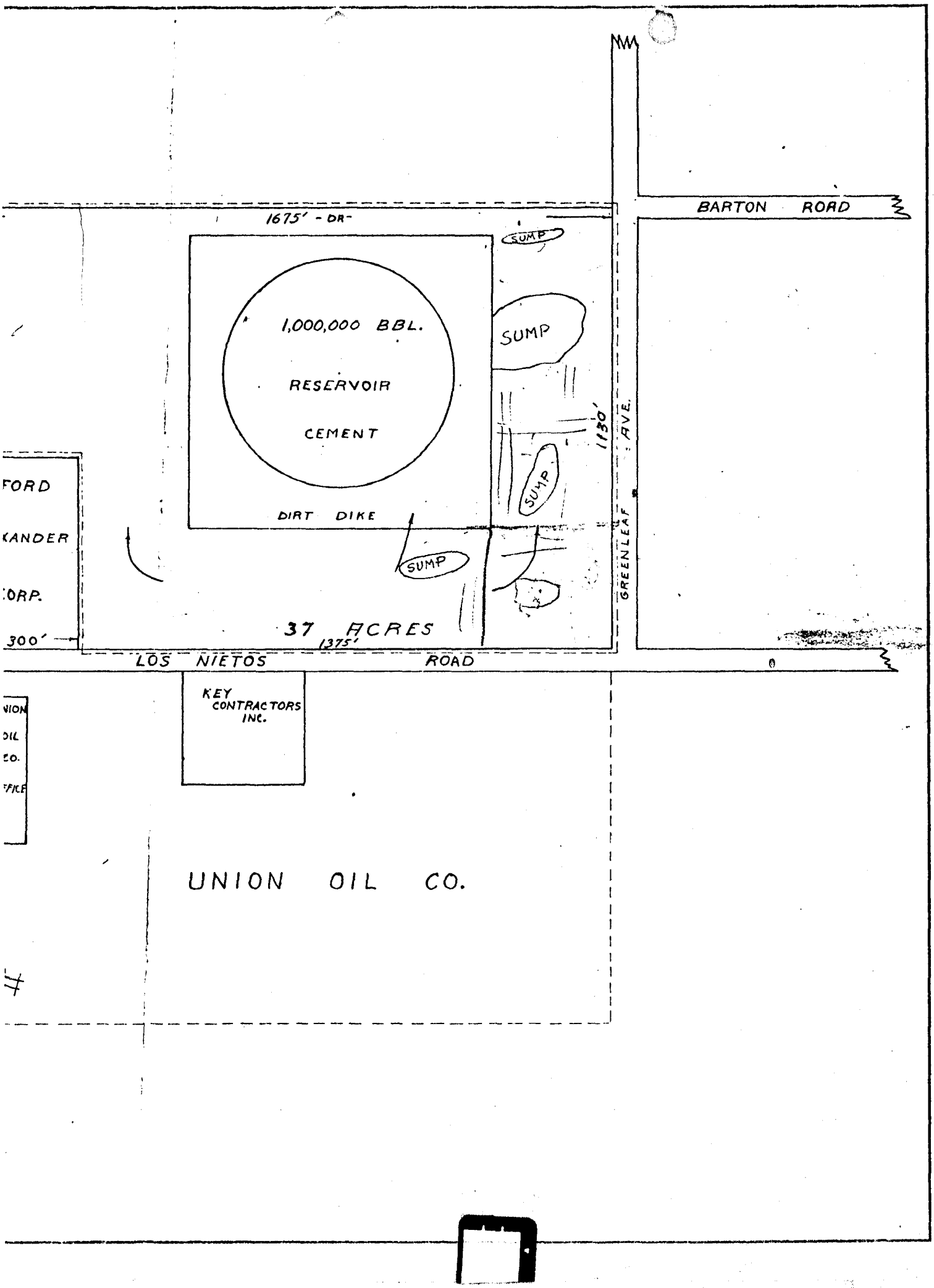
BARTON ROAD
1675' - DR-
SUMP
1,000,000 BBL.
RESERVOIR
CEMENT
SUMP
1130'
GREENLEAF AVE.
SUMP
DIRT DIKE
SUMP
FORD
KANDER
CORP.
300'
37 ACRES
1375'
LOS NIETOS ROAD
KEY CONTRACTORS INC.
UNION OIL CO.

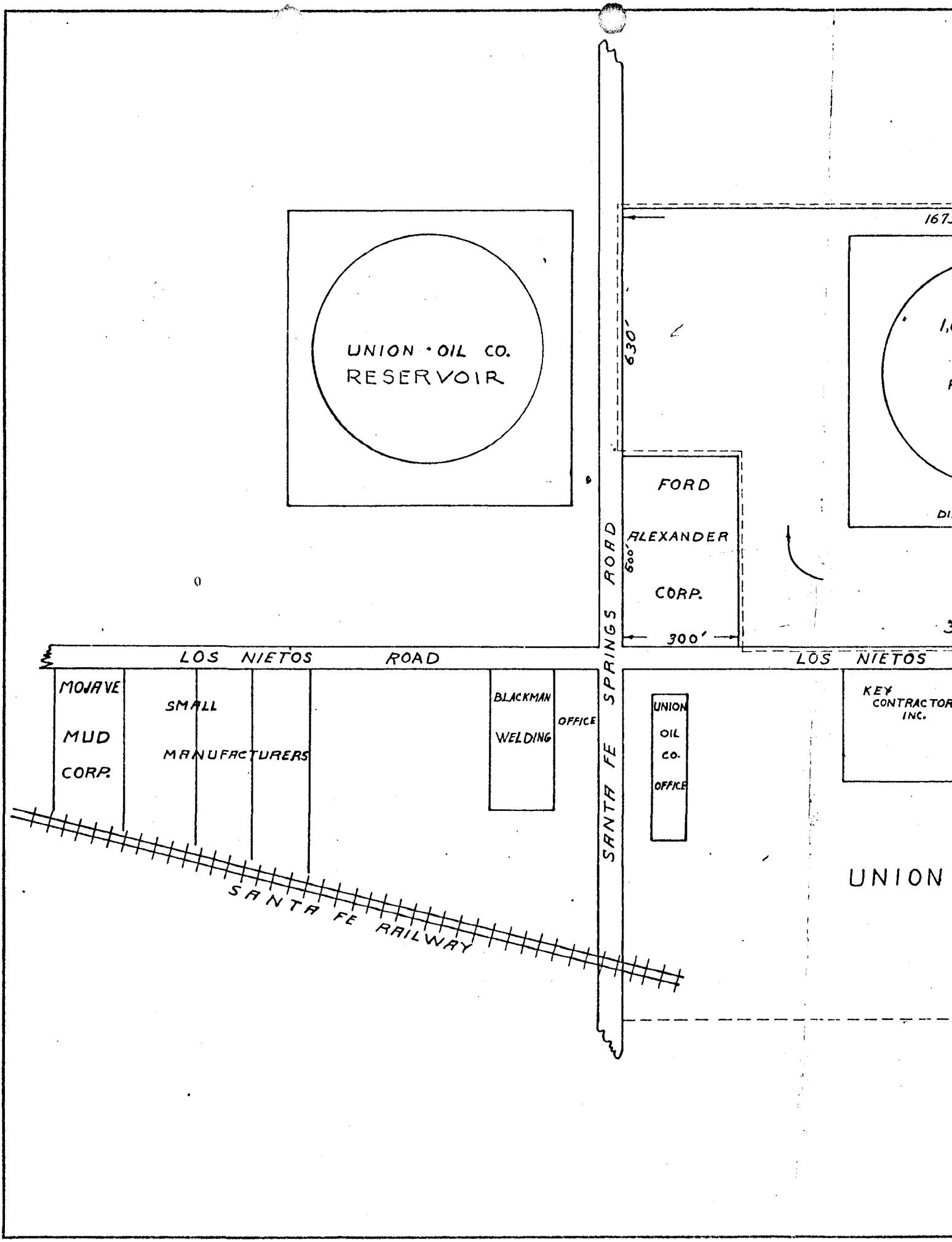
UNION · OIL CO.
RESERVOIR
630'
FORD
ALEXANDER
CORP.
600'
300'
SANTA FE SPRINGS ROAD
LOS NIETOS ROAD
LOS NIETOS
MOJAVE
MUD
CORP.
SMALL
MANUFACTURERS
BLACKMAN
WELDING
OFFICE
UNION
OIL
CO.
OFFICE
KEY
CONTRACTOR
INC.
SANTA FE RAILWAY
UNION

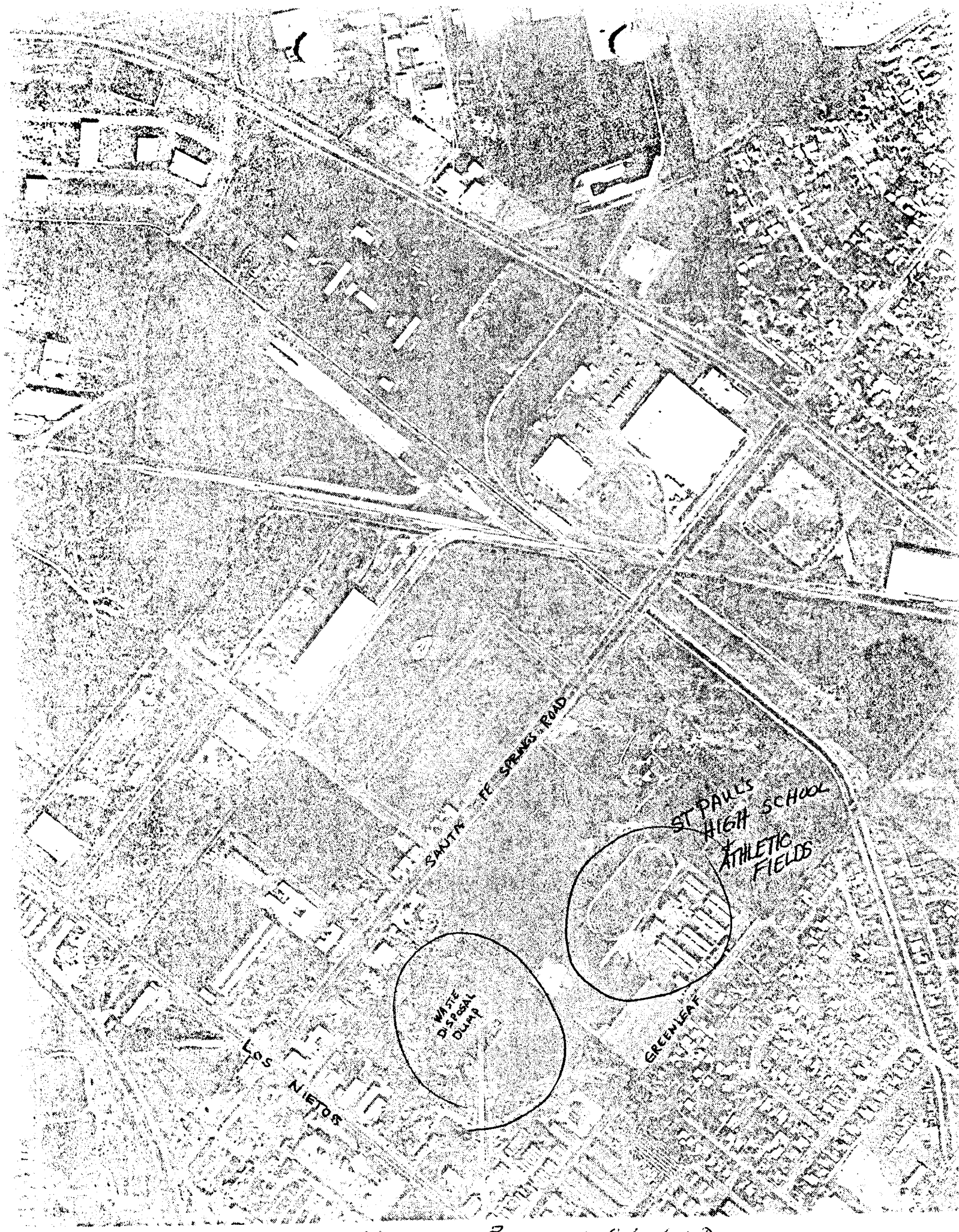

1965 AIR PHOTO E74 PROXIMITY, School + Dump.

PARCEL MAP P.M. 19-83-84

FOR PREV. ASSM'T SEE
8167-1,2 & 37

COUNTY OF LOS ANGELES

MICROFICHE PUBLISHERS, INC.

8167	2
SCALE 1"	200'

TRA
9080
9106

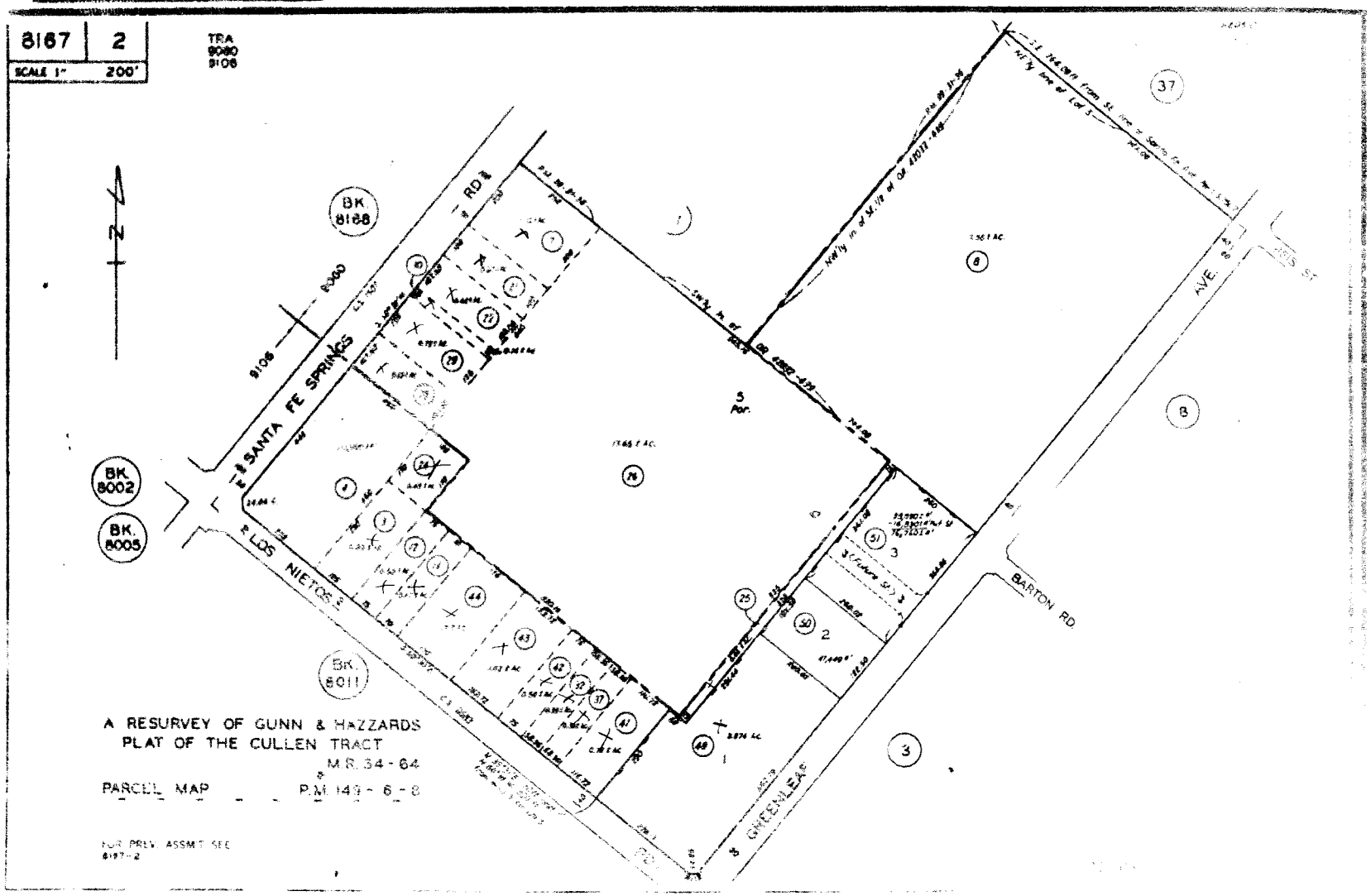

A RESURVEY OF GUNN & HAZZARDS
PLAT OF THE CULLEN TRACT
M.R. 34-64

PARCEL MAP P.M. 149-6-8

FOR PREV. ASSM'T SEE
8197-2

Obtained from State Lands Commission Nov. 15, 1984

obtained from State Lands Commission Nov. 15, 1984

	DEVELOPMENT CORP 1 [illegible] BLVD BEVERLY HILLS CA 90211 TRPARCEL MAP AS PER BK 119 P 83-84 OF PM	VACANT SSM2					
	WATER AND METER DEV AND CO L-2 # 170 LAWRENCE AVE SAN FRANCISCO CA 94080 12807 BUSCH PL SANTA FE SPRING TRIPARCEL MAP AS PER BK 119 P 83-84 OF P M LOT COM AT SW COR OF LOT 2 TH NW ON SW LINE OF SD LOT TO SE LINE OF SD FT MAIN LINE R/W OF SP RR TH NE ON SD SE LINE TO NE LINE OF SD LOT TH SE AND OF	WAREHOUSING SSM2	60,000 SF 1980		5/6/75 12/8/75 1/6/80	$[illegible] $[illegible] $[illegible]	
8167-001-032 9060	SOUTHERN PAC INDUSTRIAL DEV CO L-3 # 1 MARKET ST SAN FRANCISCO CA 94105 TRPARCEL MAP AS PER BK 119 P 83-84 OF P M LOT COM AT MOST S COR OF LOT 1 TH NW ON SW LINE OF SD LOT TO SE LINE OF SD FT MAIN LINE R/W OF SP RR TH NE AND FOLLOWING SD R/W TO NE LINE SD LOT TH SE AND POB OF	VACANT SSM2*			2/19/75	$174,[illegible] $3,[illegible]	
8167-001-033 9060	SOUTHERN PAC INDUSTRIAL DEV CO L-4 # 1 MARKET ST SAN FRANCISCO CA 94105 TRPARCEL MAP AS PER BK 119 P 83-84 OF P M	VACANT SSM2*			2/19/75	$240,[illegible] $6,[illegible]	
8167-002-003 9106	HOLBROOK RAYMOND R AND DONNIS H L-5 # P O BOX 121 TAHOMA CA * 12837 LOS NIETOS RD SANTA FE SPRING RESURVEY OF GUNN AND HAZIARDS PLAT OF THE CULLEN TRACT 0.83 MORE OR LESS AC COM N 39°31' E 40 FT AND N 50°30' W 1143.16 FT FROM MOST S COR OF LOT 5 TH NW ON NE LINE OF LOS NIETOS RD 125 FT	LIGHT MFG. SSM2*			4/ 5/74	$61,[illegible] $9,[illegible] $1,[illegible]	
8167-002-004 9106	BIA LDG CO L-5 # P O BOX 4008 WHITTIER CALIF * 9734 SANTA FE SPRINGS RD SANTA FE SPRING RESURVEY OF GUNN AND HAZIARDS PLAT OF THE CULLEN TRACT 2.64 MORE OR LESS ACS COM N 39°31' E 40 FT AND N 50°30' W 1268.16 FT FROM MOST S COR OF LOT 5 TH N 39°31' E 660 FT TH N 50°30' W	LIGHT MFG. SSM2*				$38,[illegible] $6,[illegible] $10,[illegible]	

8167-002-007 E 01

ASSESSOR'S PARCEL NUMBER / TAX AREA CODE	OWNER NAME / ADDRESS MAIL (P), SITUS (S), OR (M) / LEGAL DESCRIPTION	NO OF UNITS	LAND USE	BLDG. SQ. FT. / YR. BLT. / RMS / BDRMS / GAR/POOL / YR. EST.	VERIFIED SALE $ & DATE / PRIOR SALE $	$ SALE AMT / RECORDING DATE / DOC NO / $ MOAH AMT	LAND $ / IMP $ / $ TAXES-YR / M=57.000 EMA
8167-002-007 9060	L AND W PROPERTIES L-5 # 1662 EIRKINE DR SANTA ANA CA 92707 * 9605 SANTA FE SPRING SANTA FE SPRING TRMRESURVEY OF GUNN AND HAZIARDS PLAT OF THE CULLEN TRACTMLOT COM N 39°31' E 40 FT AND N 50°30' W 1268.16 FT AND N 39°31' E 825 FT FROM MOST S COR OF LOT 5 TH N 50°30' W TO SE LINE OF SANTA TO BEG POR OF		LIGHT MFG. SSM2*			8445,000P 4/25/77 416331	$134,[illegible] $33,[illegible] $5,[illegible]
8167-002-008 9106	ARCHDIOCESE OF L A EDUC AND L-5 # 1531 W 9 ST L.A. CALIF 90015 * 9435 GREENLEAF AV WHITTIER CALIF RESURVEY OF GUNN AND HAZIARD'S PLAT OF THE CULLEN TRACT LOT COM SE ON NE LINE OF LOT 5 [illegible] FT FROM SE LINE OF SANTA FE SPRINGS RD PER [illegible] TH SE ON SD NE LINE TO NW LINE OF GREENLEAF AVE TO BEG PARM OF		SCHOOL SSPF*			2/27/58	$1098,[illegible] $237,[illegible] $3,[illegible]
8167-002-011 9106	PROCTOR OVIL R AND ANNA L L-5 * 12651 LOS NIETOS RD SANTA FE SPRING RESURVEY OF GUNN AND HAZIARDS PLAT OF THE CULLEN TRACT 0.47 MORE OR LESS AC COM N 39°31' E 40 FT AND N 50°30' W 998.16 FT FROM MOST S COR OF LOT 5 TN NW ON NE LINE OF LOS NIETOS RD 70 FT TH N PART OF		HEAVY MFG. SSM2*			12/22/64	$33,[illegible] $10,[illegible] $1,[illegible]
8167-002-012 9106	PROCTOR OVIL R ET AL L-5 # 1301 VIA MARIPOSA W LAGUNA HILLS CALIF 92653 * 12643 LOS NIETOS RD SANTA FE SPRING RESURVEY OF GUNN AND HAZIARDS PLAT OF THE CULLEN TRACT 0.20 MORE OR LESS AC COM N 39°31' E 40 FT AND N 50°30' W 1068.16 FT FROM MOST S COR OF LOT 5 TH NW ON NE LINE OF LOS NIETOS RD 75 FT TH N PART OF		HEAVY MFG. SSM2*			2/ 4/59	$36,[illegible] $50,[illegible] $1,[illegible]
8167-002-021 9060	FERRIS LUCILLE F AND L-5 # 10601 E WHITNALL BLVD SANTA FE SPRINGS CA 906 * 9434 SANTA FE SPRINGS RD SANTA FE SPRING TRMRESURVEY OF GUNN AND HAZIARDS PLAT OF THE CULLEN TRACTMLOT COM N 39°31' E 40 FT AND N 50°30' W 1268.16 FT AND N 39°31' E 825 FT FROM MOST S COR OF LOT 5 TH N 50°30' W TO . LINE OF SANTA FE TO BEG POR OF		LIGHT MFG. SSM2*			3/16/79 295848	$43,[illegible] $13,[illegible] $2,[illegible]
8167-002-022 9060	FERRIS LUCILLE F AND L-5 # 10601 E WHITNALL BLVD SANTA FE SPRINGS CA 90670 * 9434 SANTA FE SPRINGS RD SANTA FE SPRING TRMRESURVEY OF GUNN AND HAZIARDS PLAT OF THE CULLEN TRACTMLOT COM N 39°31' E 40 FT AND N 50°30' W 1268.16 FT AND N 39°31' E 825 FT FROM MOST S COR OF LOT 5 TH N 50°30' W TO SE LINE OF SANTA FT TO BEG POR OF		LIGHT MFG. SSM2*			3/16/79 306844	$47,[illegible] $7,[illegible] $1,[illegible]

8167-002-024 F 01

ASSESSOR'S PARCEL NUMBER / TAX AREA CODE	OWNER NAME / ADDRESS MAIL (P), SITUS (S), OR (M) / LEGAL DESCRIPTION	NO OF UNITS	LAND USE	BLDG. SQ. FT. / YR. BLT. / RMS / BDRMS / GAR/POOL / YR. EST.	VERIFIED SALE $ & DATE / PRIOR SALE $	$ SALE AMT / RECORDING DATE / DOC NO / $ MOAH AMT	LAND $ / IMP $ / $ TAXES-YR / M=57.000 EMA
8167-002-024 9106	HOLBROOK RAYMOND R AND DONNIS H L-5 # P O BOX 121 TAHOMA CA * 12837 LOS NIETOS RD SANTA FE SPRING RESURVEY OF GUNN AND HAZIARDS PLAT OF THE CULLEN TRACT LOT COM SE ON NE LINE OF LOS NIETOS RD PER [illegible] AND FT AND N 39°31' E 200 FT FROM INTERSECTION OF SD NE LINE WITH SE LINE OF SANTA FE PART OF		LIGHT MFG. SSM2*	6,000 SF 1977		4/ 5/74	$2,[illegible] $8,[illegible] $1,[illegible]
8167-002-025 9106	BURNETT [illegible] L L-5 # [illegible] WHITTIER CA 90605 TRMRESURVEY OF GUNN AND HAZIARDS PLAT OF THE CULLEN TRACT [illegible] FROM [illegible] LINE OF [illegible] AVE [illegible] LOT COM N [illegible] 39°31' E 40 FT AND N 50°30' W 1143.16 FOR [illegible]		VACANT SSM2			12/30/77	$7,034L [illegible]

8167-010-006

ASSESSOR'S PARCEL NUMBER / TAX AREA CODE	OWNER NAME / ADDRESS MAIL (P), SITUS (S), OR (M) / LEGAL DESCRIPTION
8167-010-006 9075	BEAUMONT, ERNEST AND [illegible] # 9572 BLUFORD AV WHITTIER TRACT # 20669
8167-010-007 9075	SHAW, CALVIN T AND JEANETTE # 13009 REIS ST WHITTIER TRACT # 20669
8167-010-008 9075	ROBERTSON, ROBERT L AND [illegible] # 9605 JODY AV WHITTIER TRACT # 20669
8167-010-009 9075	ROBERTSON, ROBERT L AND [illegible] # 9605 JODY AVE WHITTIER # 9601 JODY AV WHITTIER TRACT # 20669
8167-010-010 9075	NEAL, JAMES AND # 9600 JODY AV WHITT TRACT # 20669
8167-010-011 9075	ROBERTSON, ROBERT AND [illegible] # 9605 JODY AVE WHITT # 9604 JODY AV WHITT TRACT # 20669
8167-010-012 9075	BYNUM, JOHN M AND JOYCE D # 11965 E # 13023 RD TRACT # 2
8167-010-013 9075	HANCOCK, [illegible] # 13051 TRACT #
8167-010-014 9075	MATSUHOTO, [illegible] # 13037 RE TRACT # 20669
8167-011-001 9075	SAKAGIBARA, TORU AND NEO # 9729 WALTHALL AV WH TRACT # 20669
8167-011-002 9075	ADMINISTRATOR OF VETS A # P O BOX 24 [illegible] # 13150 RACINO DR WHIT TRACT # 20669
8167-011-003 9075	MUNOZ, CARMEN # 13144 RACINO DR WHITT TRACT # 20669

8167-011-004

ASSESSOR'S PARCEL NUMBER / TAX AREA CODE	OWNER NAME / ADDRESS MAIL (P), SITUS (S), OR (M) / LEGAL DESCRIPTION
8167-011-004 9075	BURNETT, CAROLE [illegible] # 13138 RACINO DR WHI TRACT # 20669
8167-011-005 9075	CAIN, DOUGLAS # 13132 RAC TRACT # 20
8167-011-006 9075	HERNANDEZ, [illegible] # 13130 [illegible] TRACT # [illegible]

obtained from State Lands Commission Nov. 15, 1984

ASSESSOR'S PARCEL NUMBER / TAX AREA CODE	OWNER NAME / ADDRESS: MAIL (#), SITUS (*), OR (=) / LEGAL DESCRIPTION	NO OF UNITS	LAND USE / ZONING / LOT SIZE	BLDG. SQ. FT. / BMS BDRMS BATHS / GAR/POOL YR. BLT.	VERIFIED SALE $ & DATE / PRIOR SALE $	$ SALE AMT / RECORDING DATE DOC NO / $ LOAN AMT	LAND = L / IMP = I / $ TAXES/YR H=$7,000 EXM
[illegible]	BENNETT,ADELINE R L-5 # 13978 SUMMIT DR WHITTIER CA 90602 TR=RESURVEY OF GUNN AND HAZZARDS PLAT OF THE CULLEN TRACT=THAT POR OUTSIDE CONSOLIDATED SEWER MAINT DIST (81 ANNEX PCLS 119-80 THRU 129-80) OF LOT COM N 39¢31' E 40 FT AND N 50¢30' W 1143.16 POR OF		DUMP SITES SSM2			[illegible]	[illegible]
8167-002-028 9106	MERSITS,JAMES J L-5 # 9640 SANTA FE SPRINGS RD SANTA FE SPGS CALI TR=RESURVEY OF GUNN AND HAZZARDS PLAT OF THE CULLEN TRACT=LOT COM N 39¢31' E 40 FT AND N 50¢30' W 1268.16 FT AND N 39¢31' E 400 FT FROM MOST S COR OF LOT 5 TH N 39¢31' E [illegible].5 FT TH N 50¢30' W FT TO BEG POR OF		VACANT SSM2*			[illegible]	$[illegible]L $565/81
8167-002-029 9060	MERSITS,JAMES J L-5 * 9640 SANTA FE SPRINGS RD SANTA FE SPRING 906 TR=RESURVEY OF GUNN AND HAZZARDS PLAT OF THE CULLEN TRACT=LOT COM N 39¢31' E 40 FT AND N 50¢30' W 1268.16 FT AND N 39¢31' E 567.5 FT FROM MOST S COR OF LOT 5 TH N 50¢30' W TO SE LINE OF SANTA FT TO BEG POR OF		LIGHT MFG. SSM2*	520 SF 1955		7/10/62	$55,2?7L $6,316I $1,0??/81
8167-002-030 9060	BENNETT,ADELINE R L-5 # 13978 SUMMIT DR WHITTIER CA 90602 TR=RESURVEY OF GUNN AND HAZZARDS PLAT OF THE CULLEN TRACT=LOT COM N 39¢31' E 40 FT AND N 50¢30' W 1268.16 FT AND N 39¢31' E 692.5 FT FROM MOST S COR OF LOT 5 TH N 50¢30' W TO SE LINE OF SANTA BEG POR OF		VACANT SSM2			12/30/77	$2,875L $30/81

8167-002-032 G 01

ASSESSOR'S PARCEL NUMBER / TAX AREA CODE	OWNER NAME / ADDRESS: MAIL (#), SITUS (*), OR (=) / LEGAL DESCRIPTION	NO OF UNITS	LAND USE / ZONING / LOT SIZE	BLDG. SQ. FT. / BMS BDRMS BATHS / GAR/POOL YR. BLT.	VERIFIED SALE $ & DATE / PRIOR SALE $	$ SALE AMT / RECORDING DATE DOC NO / $ LOAN AMT	LAND = L / IMP = I / $ TAXES/YR H=$7,000 EXM
8167-002-032 9106	NEPTUNE,EUNICE E L-5 # 615 S D ST ONTARIO CA 91764 * 12747 LOS NIETOS RD SANTA FE SPRING RESURVEY OF GUNN AND HAZZARDS PLAT OF THE CULLEN TRACT 0.39 MORE OR LESS AC COM N 39¢31' E 40 FT AND N 50¢30' W 535.08 FT FROM MOST S COR OF LOT 5 TH NW ON NE LINE OF LOS NIETOS RD 58.36 FT TO BEG PART OF		LIGHT MFG. SSM2*	7,041 SF 1965		6/ 2/80 537904	$28,829L $50,423I $997/81
8167-002-037 9106	ORTEGA,ALFONSO A AND GEORGE H L-5 # 12702 BIOLA AVE LA MIRADA CALIF 90638 * 12801 LOS NIETOS RD SANTA FE SPRING RESURVEY OF GUNN AND HAZZARDS PLAT OF THE CULLEN TRACT 0.39 MORE OR LESS AC COM N 39¢31' E 40 FT AND N 50¢30' W 476.72 FT FROM MOST S COR OF LOT 5 TH NW ON NE LINE OF LOS NIETOS RD 58.36 FT 39¢31' E PART OF		LIGHT MFG. SSM2*			5/20/65	$28,829L $61,564I $1,124/81
8167-002-041 9106	WELTER,EUGENE T AND GERALDINE L L-5 # 2751 CITRUS ST WEST COVINA CA 91791 * 12807 LOS NIETOS RD SANTA FE SPRING RESURVEY OF GUNN AND HAZZARD'S PLAT OF THE CULLEN TRACT 0.78 MORE OR LESS AC COM N 39¢31' E 40 FT AND N 50¢30' W 360 FT FROM MOST S COR OF LOT 5 TH NW ON NE LINE OF LOS NIETOS RD 116.72 FT E PART OF		LIGHT MFG. SSM2*	16,500 SF 1964		2/26/82	$204,000L $537,000I $2,328/81
8167-002-042 9106	PEOPLES,MEADE E AND MARJORIE A L-5 # 13821 MYSTIC ST WHITTIER CA 90605 * 12741 LOS NIETOS RD SANTA FE SPRING RESURVEY OF GUNN AND HAZZARD'S PLAT OF THE CULLEN TRACT 0.50 MORE OR LESS AC ON NE LINE OF LOS NIETOS RD PER C58583 COM NW THEREON 578.44 FT FROM INTERSECTION OF SD NE LINE WITH NW LINE OF GREENLEAF PART OF		LIGHT MFG. SSM2*			$115,000F 8/ 2/77 840731	$51,415L $37,884I $1,130/81
8167-002-043 9106	TIMMONS,FRED E AND KATHLEEN L L-5 # 12745 LOS NIETOS RD SANTA FE SPRINGS CALIF 9 * 12751 LOS NIETOS RD SANTA FE SPRING RESURVEY OF GUNN AND HAZZARD'S PLAT OF THE CULLEN TRACT 1.02 MORE OR LESS ACS ON NE LINE OF LOS NIETOS RD PER C58583 COM NW THEREON 455.44 FT FROM INTER-SECTION OF SD NE LINE WITH NW LINE OF		HEAVY MFG. SSM2*			6/22/66	$76,611L $22,028I $1,?81/81
8167-002-044 9106	CAMPBELL,PHIL AND GWEN L-5 # P O BOX 397 BREA CA * 12707 LOS NIETOS RD SANTA FE SPRING RESURVEY OF GUNN AND HAZZARD'S PLAT OF THE CULLEN TRACT 1.17 MORE OR LESS ACS ON NE LINE OF LOS NIETOS RD PER C58583 COM NW THEREON 807.16 FT FROM INTER-SECTION OF SD NE LINE WITH NW LINE OF E PART OF		LIGHT MFG. SSM2*			7/ 5/66	$92,117L $168,914I $3,107/81

8167-002-049 H 01

ASSESSOR'S PARCEL NUMBER / TAX AREA CODE	OWNER NAME / ADDRESS: MAIL (#), SITUS (*), OR (=) / LEGAL DESCRIPTION	NO OF UNITS	LAND USE / ZONING / LOT SIZE	BLDG. SQ. FT. / BMS BDRMS BATHS / GAR/POOL YR. BLT.	VERIFIED SALE $ & DATE / PRIOR SALE $	$ SALE AMT / RECORDING DATE DOC NO / $ LOAN AMT	LAND = L / IMP = I / $ TAXES/YR H=$7,000 EXM

8167-002-049
9106
	CAMPBELL,PHIL AND GWEN H L-1
	# P O BOX 706 WHITTIER CA
	TR=PARCEL MAP AS PER BK 149 P 6-8 OF PM
			HEAVY MFG.
			M2*
						9/11/79	$317,435L
							$21,432I

8167-002-050 9106	BENNETT,ADELINE R AND L-2 # 13978 SUMMIT DR WHITTIER CA 90602 TR=PARCEL MAP AS PER BK 149 P 6-8 OF PM		VACANT M2*			1/15/62	$89,279L
8167-002-051 9106	BENNETT,ADELINE R L-3 # 13978 SUMMIT DR WHITTIER CA 90602 TR=PARCEL MAP AS PER BK 149 P 6-8 OF PM		VACANT M2*			2/21/80	$144,480L
8167-003-002 9156	KREBSBACH,J DONALD&FRANCES O L-4 # 11428 STARLIGHT AVE WHITTIER CA * [illegible] CARTON RD SANTA FE SPRI[illegible]		SFR	964 SF			[illegible]

ASSESSOR'S PARCEL NUMBER / TAX AREA CODE	OWNER NAME / ADDRESS: MAIL (#), SITUS (*), OR (=) / LEGAL DESCRIPTION
8167-011-0[illegible] 9075	[illegible] TRACT # [illegible]
8167-012-001 9075	[illegible] TRACT # [illegible]
8167-012-002 9075	[illegible] * 13026 [illegible] TRACT # [illegible]
8167-012-003 9075	NUTT,BEATRICE M [illegible] * 13020 RACIMO DR [illegible] TRACT # 20669
8167-012-004 9075	JORDAN,LUIS AND BERTHA [illegible] = 13014 RACIMO DR [illegible] TRACT # 20669
8167-012-005 9075	CLARK,ROBERT A AND # 14330 SAN ARDO DR [illegible] * 13008 RACIMO DR WHI[illegible] TRACT # 20669

8167-012-006

ASSESSOR'S PARCEL NUMBER / TAX AREA CODE	OWNER NAME / ADDRESS: MAIL (#), SITUS (*), OR (=) / LEGAL DESCRIPTION
8167-012-006 9075	TARIN,RUBEN G AND ALICIA = 13002 RACIMO DR WHITTIER CA TRACT # 20669
8167-012-007 9075	HARPER,EUGENE T AND ANNA M = 12944 RACIMO DR WHITTIER C[illegible] TRACT # 20669
8167-012-008 9075	BARNETT,FRANK AND MELBA = 12938 RACIMO DR WHITTIER [illegible] TRACT # 20669
8167-012-009 9075	HUNT,DAVID H&BARBARA J = 12932 RACIMO DR WHITTIER [illegible] TRACT # 20669
8167-012-010 9075	LOPEZ,ARNOLD G AND IGNACIAE = 12926 RACIMO DR WHITTIER CA[illegible] TRACT # 20669
8167-012-011 9075	QUINTANA,AUDIE A AND CONCHITA M # 2312 LYRIC AVE L.A. CALIF [illegible] * 12920 RACIMO DR WHITTIER CA [illegible] TRACT # 20669
8167-012-012 9075	HADLEY,WALTER D AND GEORGIA M = 12914 RACIMO DR WHITTIER CA [illegible] TRACT # 20669
8167-012-013 9075	BOWMAN,HORACE JR AND VEDA B = 12906 RACIMO DR WHITTIER CA[illegible] TRACT # 20669
8167-012-014 9075	KRUSE,CLARENCE P&ROBBIE J = 12902 RACIMO DR WH[illegible] TRACT # 20669
8167-013-001 9075	GUDGIN,BERNADETTE = 13157 RACIMO DR WHITTIER CA[illegible] TRACT # 20669
8167-013-002 9075	COCHRAN,CLARENCE E AND MARIA [illegible] = 13149 RACIMO DR WHITTIER [illegible] TRACT # 20669
8167-013-003 9075	DE LA TORRE,JESUS AND = 13139 RACIMO DR WHITTIER [illegible] TRACT # 20669

8167-013-004

ASSESSOR'S PARCEL NUMBER / TAX AREA CODE	OWNER NAME / ADDRESS: MAIL (#), SITUS (*), OR (=) / LEGAL DESCRIPTION
8167-013-004 9075	FRANCO,RAMON AND MARIA = 13131 RACIMO DR WHITTIER CA TRACT # 20669
8167-013-005 9075	RUIZ,ROBERTO AND JENNY = 9716 DU PAGE AV WHITTIER CA TRACT # 20669
8167-013-006 9075	MCDONALD,REX L AND DEBORAH = 9710 DU PAGE AV WHITTIER [illegible] TRACT # 20669
8167-013-007 9075	SOTO,ANT[illegible] = 97[illegible]

Waste Disposal Inc.
12731 E. Los Nietos
Santa Fe Springs

Date 5-15-56 photo 68V-61

LACE list "Class Unknown"
"Class III"

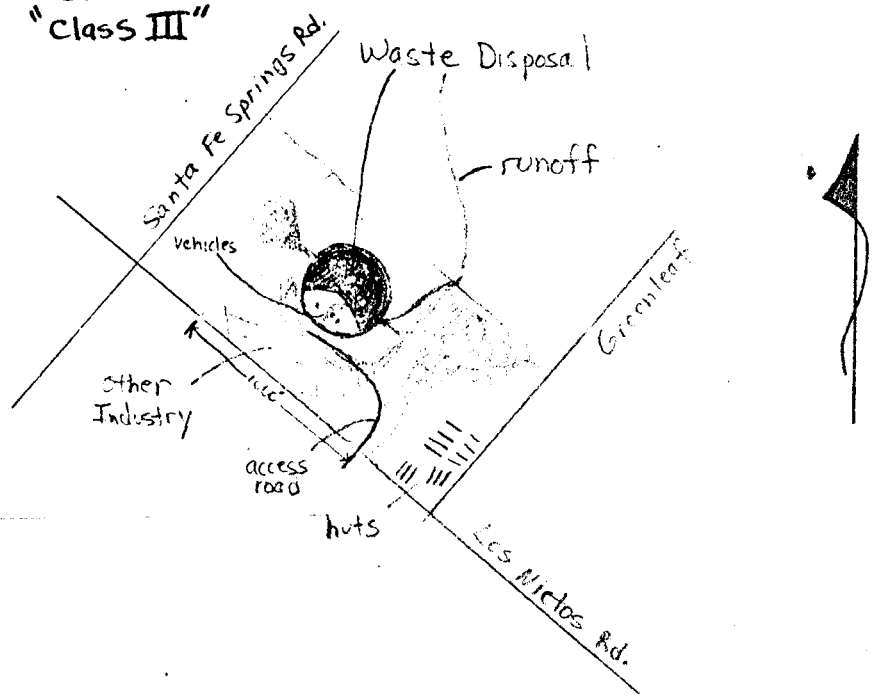

Waste Disposal is active at this time. A circular pit is present, believed to be unlined and contains liquid waste. Vehicles, possibly tanker trucks, are present. Circular pit is bermed but breaches in the berm can be seen.

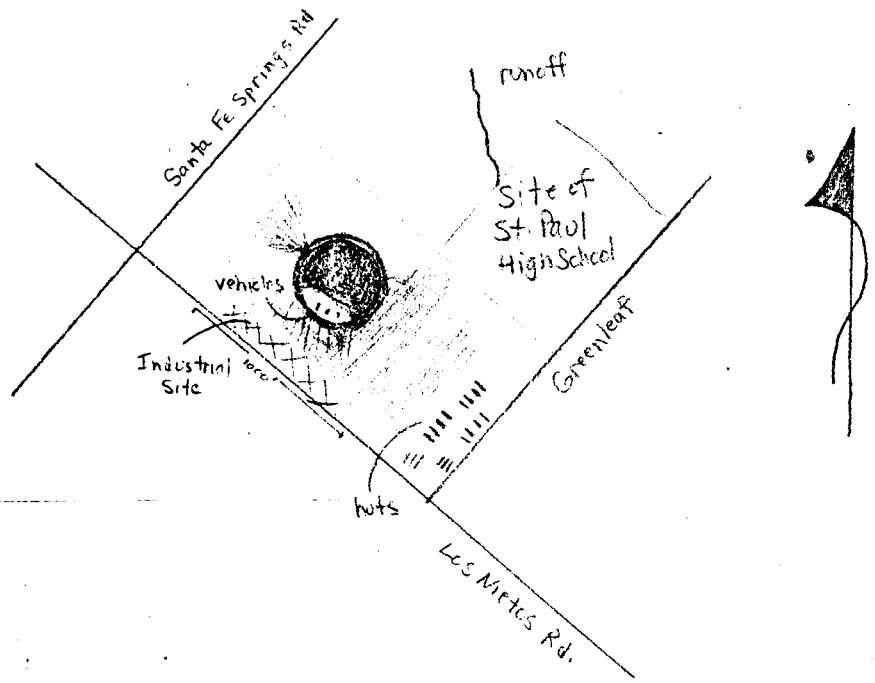

Date 6-30-60 photo 2313 L25

Waste Disposal is still active. Vehicles present seem to be filling in pit with soil material. Breachs in the berm are still evident. St. Paul High School is now constructed to the northeast of the site.

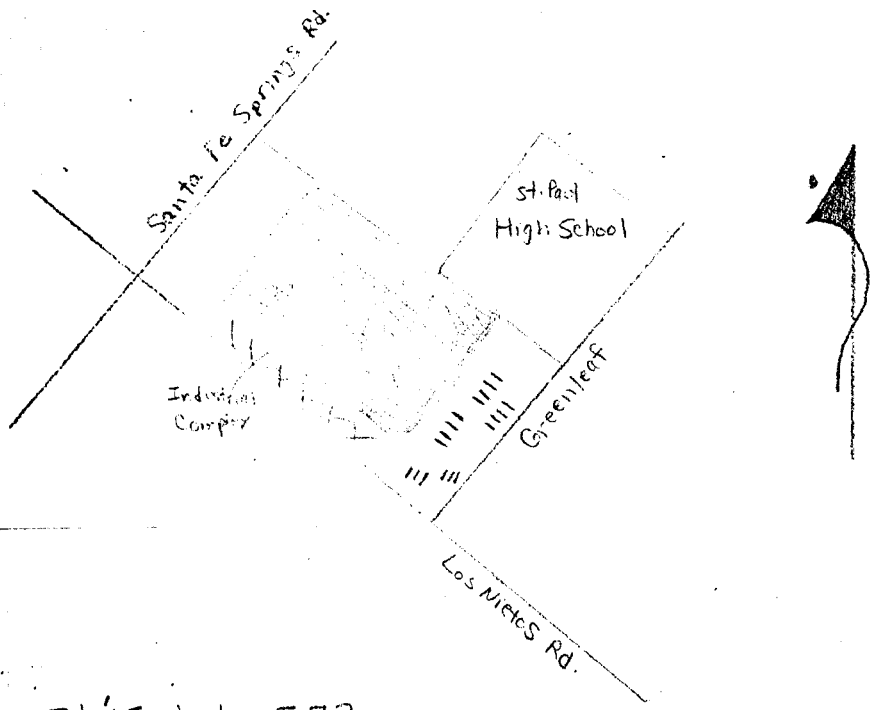

Date Jan-Feb '65 photo E 73

Waste Disposal is no longer active. Circular pit is now covered over with soil.

Waste Disposal Inc.
I629
11-27-53 Print copy of slide obtained from LACE
Payzone dumped
(Refinery Tank Bottom Sediment)

Historical Photos 11-27-53