POOR LEGIBILITY

ONE OR MORE PAGES IN THIS DOCUMENT ARE DIFFICULT TO READ
DUE TO THE QUALITY OF THE ORIGINAL

SFUND RECORDS CTR
27649

Sanborn Maps 2/18/94

EL MONTE REEL #10

CITY # 322

THROUGH JUNE 1925

MUNI BOUNDARY EXTENDS TO PECK RD ON EAST BUT MAP COVERAGE DOESN'T

34922 Starlites
34937

3359
3315

LIFORNIA :1-72 REE

CONTENTS OF EACH REEL

REEL 1 ACAMPO (372) - ALHAMBRA (376) APR. 1888 - 1925-1931 VOLS 1-2

REEL 2 ALHAMBRA (376) 1925 - JUNE 1950 VOLS 1-2 - ARBUCKLE (389)

REEL 3 ARCADIA (390) - BAKERSFIELD (404) JAN 1885-1912

REEL 4 BAKERSFIELD (404) 1912-MAY 1951 VOLS 1-2 - BERKELEY (419) MAY 1894-1911 VOLS 1-2

REEL 5 BERKELEY (419) 1929 VOLS 1,3-4 - 1911-JULY 1950 VOLS 1-4

REEL 6 BEVERLEY HILLS (420) - CAMBRIA (443)

REEL 7 CAMPBELL (444) - CLEARWATER (464)

REEL 8 CLEMENTS (465) - CORNING (481)

REEL 9 CORONA (482) - DAVIS (499)

REEL 10 DECOTO (500) - ELSINORE (527)

REEL 11 ENCINITAS (528) - FOLSOM (546)

REEL 12 FONTANA (547) - FRESNO (556) JAN. 1885 - 1918-1919 VOLS 1-2

REEL 13 FRESNO (556) 1918-JAN. 1948 VOLS 1-2 - 1918-MAR. 1950 VOLS 1-3 - GARDENA (560)

REEL 14 GARVANZA (561) - GOLETA (570)

REEL 15 GONZALES (571) - HEMET (589)

CONTD. ON NEXT FRAME

CALIFORNIA : REEL 1

OWNS & CITIES ON THIS REE

DECOTO (500)
DEL RAY (501)
DELANO (502)
DINUBA (503)
DIXON (504)
DORRIS (505)
DOS PALOS (506)
DOWNEY (507)
DOWNIEVILLE (508)
DUARTE (509)
DUNNIGAN (510)
DUNSMUIR (511)
DURHAM (512)
DUTCH FLAT (513)
EAGLE ROCK CITY (514)
EARLIMART (515)
EAST BAKERSFIELD (516)
EAST BERKELEY (517)
EL CAJON (518)
EL CENTRO (519)
EL CERRITO (520)
EL DORADO (521)
→ EL MONTE (522)
EL SEGUNDO (523)
ELK GROVE (524)
ELMHURST (525)
ELMIRA (526)
ELSINORE (527)

EL MONTE COVERAGE
SEPT 1908
MUNI BOUNDARY EXTENDS
TO PECK RD ON E

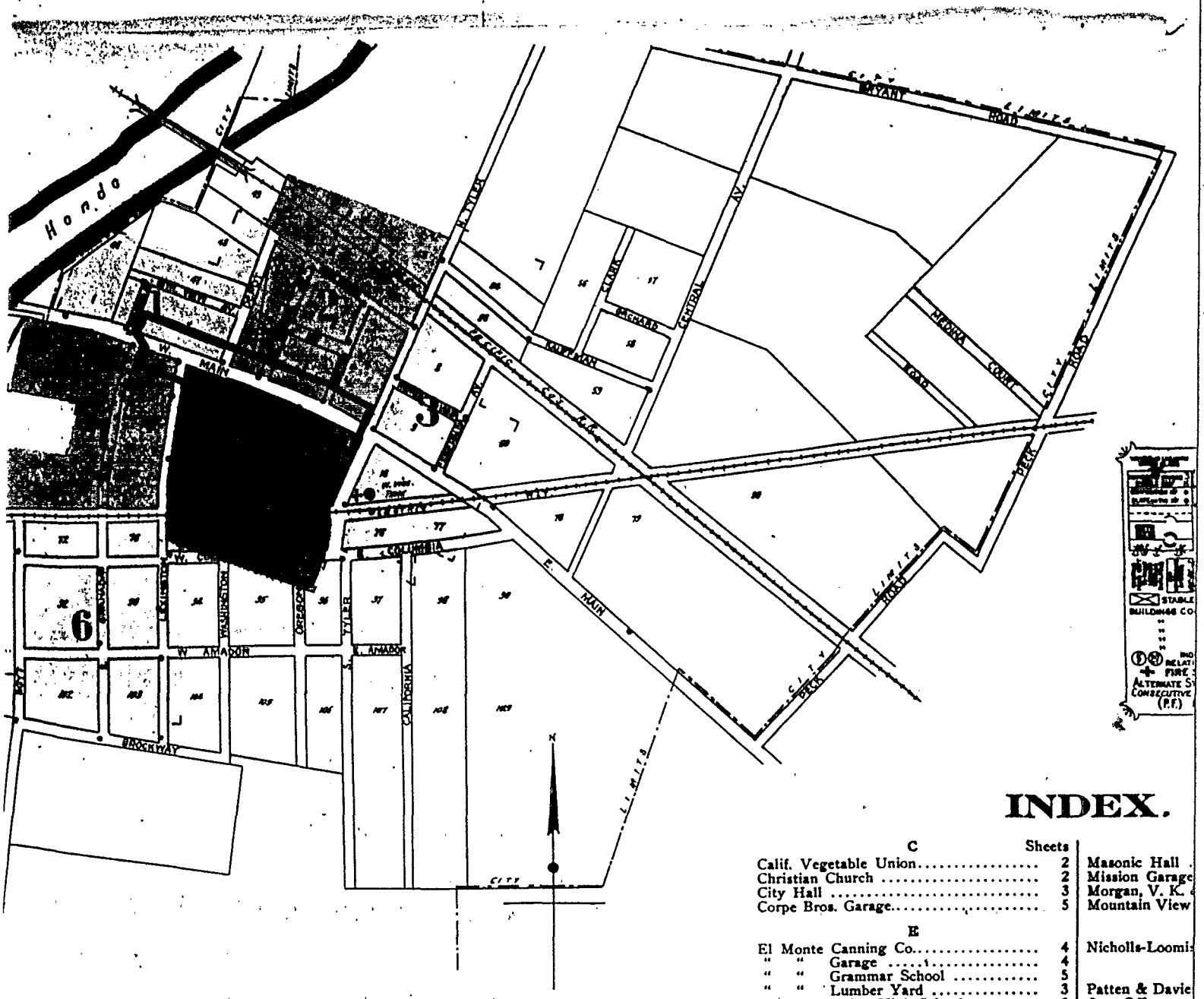

INDEX.

	Sheets
C	
Calif. Vegetable Union	2
Christian Church	2
City Hall	3
Corpe Bros. Garage	5
E	
El Monte Canning Co.	4
" " Garage	4
" " Grammar School	5
" " Lumber Yard	3
" " Union High School	3
" " Walnut Growers Assn.	3
F	
First M. E. Church	2
L	
Lodge's Oil Depot	2
Los Angeles Creamery Co., El Monte Br.	4

Masonic Hall
Mission Garage
Morgan, V. K.
Mountain View
Nicholls-Loomis
Patten & Davie
Post Office
Presbyterian Ch
San Gabriel Va
Shakespeare Cl
S. P. R. R. Dep
Stafford, C. C.,
Standard Oil Co

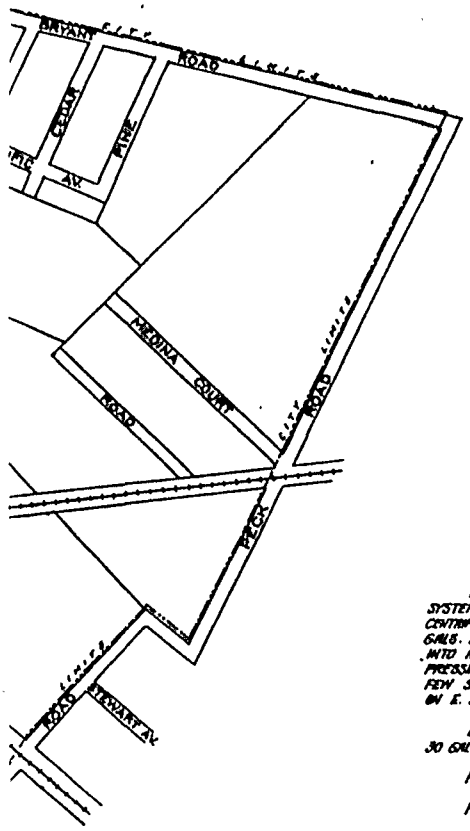



IN SHEETS (SHEET) 1

SEP 22 1925

DCLF 14520

WATER FACILITIES: – MUNICIPAL WATER WORKS – GRAVITY AND DIRECT PRESSURE SYSTEM. – WATER FROM 2 – 12" BORED WELLS, 110' AND 168' DEEP, BY 1 BYRON-JACKSON ELEC. CENTRIFUGAL PUMP (CAP'Y. 800 GALS. PER MIN), 1 PACIFIC ELEC. DRIVEN TURBINE PUMP (CAP'Y. 700 GALS. PER MIN) AND 1 ELEC. DRIVEN GOULD TRIPLEX POWER PUMP (CAP'Y. 350 GALS. PER MIN) INTO A 50,000 GAL. STEEL TANK, ELEVATED 38' TO BOTTOM, ON A STEEL TOWER. – GRAVITY PRESSURE OF 30 LBS. CAN BE RAISED TO 125 LBS. BY DIRECT PRESSURE. – 8", 6", 4" AND A FEW SHORT LENGTHS OF 2" WROUGHT IRON MAINS. – ALSO A 10" REDWOOD PIPE LINE EXTENSION ON E. MAIN ST. – 348 SINGLE AND 9 DOUBLE HYDRANTS.

FIRE DEPT.: – VOLUNTEER CO. OF 16 MEN. – 1 FORD COMB. HOSE AND CHEM. WITH 2 30 GAL. AND 2-5 GAL. CHEMICALS, 750' 2½", 250' 1" AND 200' ¾" HOSE.

FIRE ALARM: HAND FIRE BELL AND ELEC. SIREN AT FIRE STATION (DE 16, THIS SHEET)

FIRE LIMITS: SHOWN BY HEAVY RED LINE ON KEY MAP

GRADES: LEVEL.

STREETS: MOSTLY PAVED.

Map Division
SEP 26 1925
Library of Congress

INDEX

STREETS

		Sheet
A		
Amador, E.	100-125	9
" W.	100-327	8
" "	400-531	7
C		
California	200-509	9
Center	100-217	3
Central Ave.		10
Clemmson	100-221	6
Columbia, E.	100-248	*9
" "	101-243	*1
" W.	100-326	*8
" "	101-325	*6
" "	400-533	7
D		
Depot	100-232	*3
"	101-237	*2
E		
Eastmont Ave.		10
El Monte Ave.	100-229	3
Elwood Ave.	100-127	2
Esmeralda Ave.	100-229	4
F		
First	200-227	3
G		
Granada Ave. N.	100-121	2
" " S.	100-227	5
" " "	236-437	7
H		
Hoyt	100-227	5
"	236-431	7
K		
Kauffman	100-229	4
King Ct	300-417	2
L		
Lexington	100-240	*6
"	101-232	*5
"	235-423	*7
"	300-436	*8
Los Flores Dr.	100-129	6
M		
Main, E.	100-246	*1
" "	101-213	*4
" "	221-231	*10
" "	300-310	*9
" "	501-515	*10
" W.	100-340	*6
" "	101-319	*2
" "	325-555	*2
" "	400-556	*5
Monte Vista	100-129	4
Mountain View Ave.	300-529	2
N		
Nevada	300-445	8
O		
Oak Ave.	200-327	9
P		
Palm Ave.	110-137	6
R		
Railroad	100-315	3
T		
Tyler N.	100-403	*4
" "	101-407	*2
" S.	100-216	*1
" "	101-317	*6
" "	300-503	*9
" "	301-447	*8
U		
Utah	400-509	9
V		
Valley B'l'v'd		*2
W		
Walnut Ave.	300-327	9
Washington	300-443	8

SPECIALS

	Sheet
A	
Amer. Fruit Growers, Inc., Packing House	6
C	
California Vegetable Union	2
Christian Church	2
City Hall	1
Columbia Grammar School	9
E	
El Monte Canning Co's Cannery	5
" " Grammar School	6
" " Union High School	4 & 10
" " Walnut Growers' Ass'n	1
F	
First M. E. Church	2
" Presbyterian Church	9
I	
Immanuel Episcopal Church	9
I. O. O. F. Hall & Lodge Rooms	4
L	
Los Angeles Creamery Co.'s, El Monte Br.	2
M	
Mission Garage	2
Mountain View Walnut Growers' Ass'n	3
P	
Pacific R. & H. Chemical Corp.	10
Patten & Davies Lumber Yard	1
Poultrymen Co-operative Milling Ass'n	3
R	
R. C. Church	9
S	
San Gabriel Canning Co.'s Cannery	1
Sappington, F. P., Lumber Yard	4
Shakespeare Club House	1
Shell Oil Co.'s Depot	2
S. P. R. R. Depot	3
Standard Oil Co.'s Depot	3
U	
Union Oil Co.	2
Valley Dairy Co., Inc.	10

*Indicates only one side of street shown.

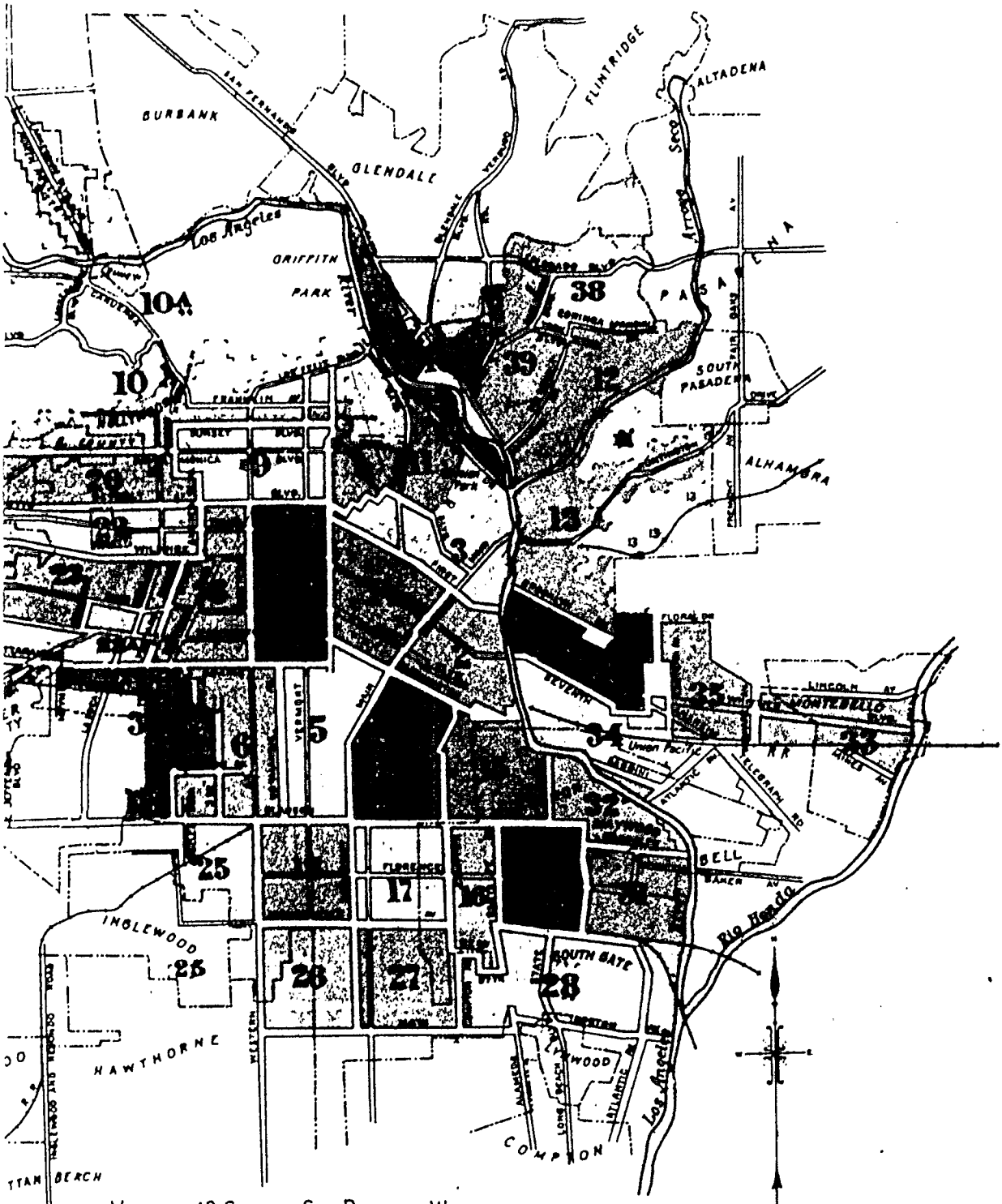

VOLUME 19 COVERS SAN PEDRO & WILMINGTON

5-Refers to volume number

LOS ANGELES COUNTY OIL MAP

LOS ANGELES COUNTY, CAL.

SHOWING THE MORE IMPORTANT TANK FARMS, STORAGE RESERVOIRS, AND REFINERIES, NOT SHOWN ON OTHER SANBORN MAPS.

MAR-9'26

©CLF 44979

PREPARED BY

SANBORN MAP CO.

DEC. 1925

GREAT CARE HAS BEEN EXERCISED IN THE PRODUCTION OF OUR PUBLICATIONS AND OUR SERVICE, BUT ABSOLUTE ACCURACY IS NOT GUARANTEED.

Map Division
MAR 15 1926
Library of Congress

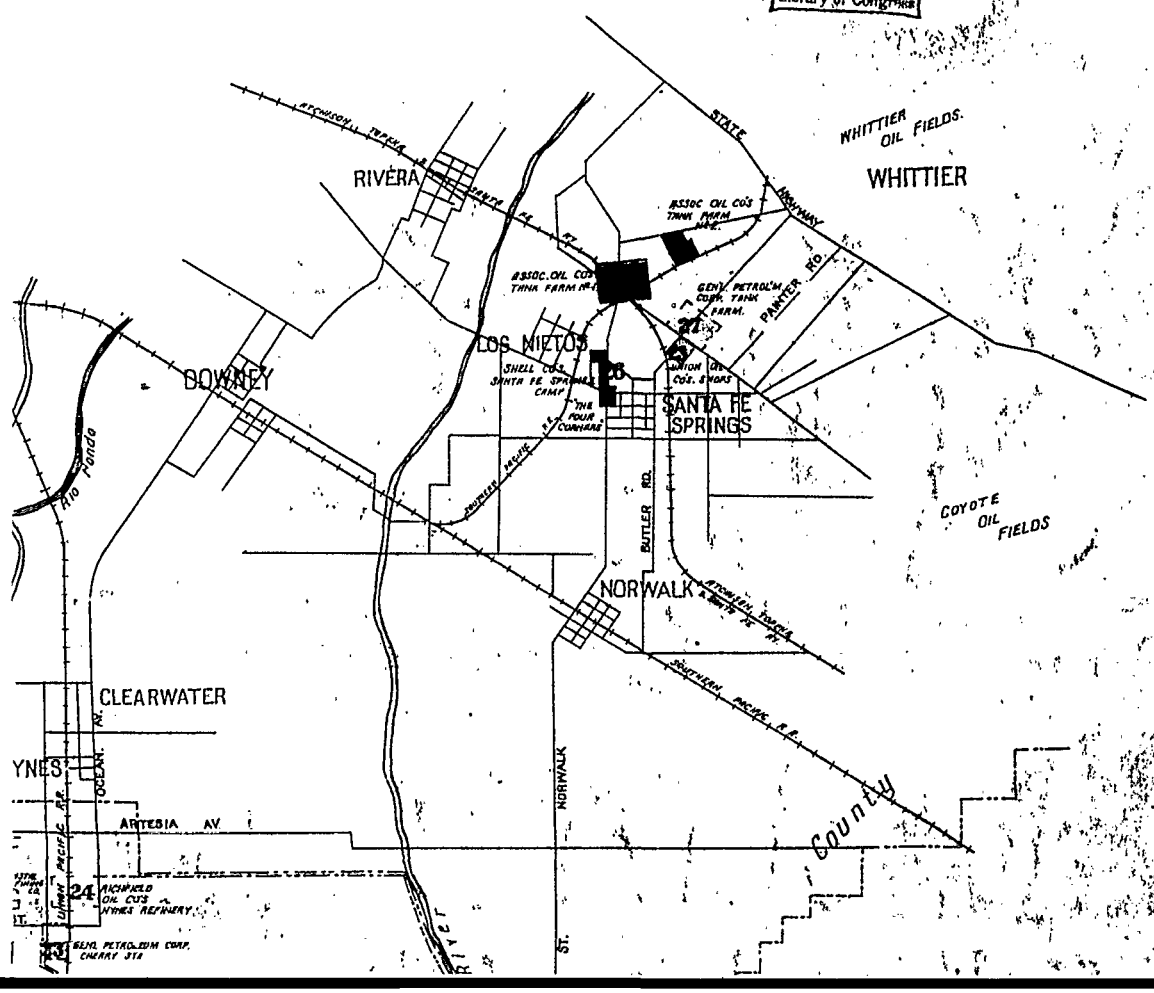

Map Division
MAR 15 1926
Library of Congress

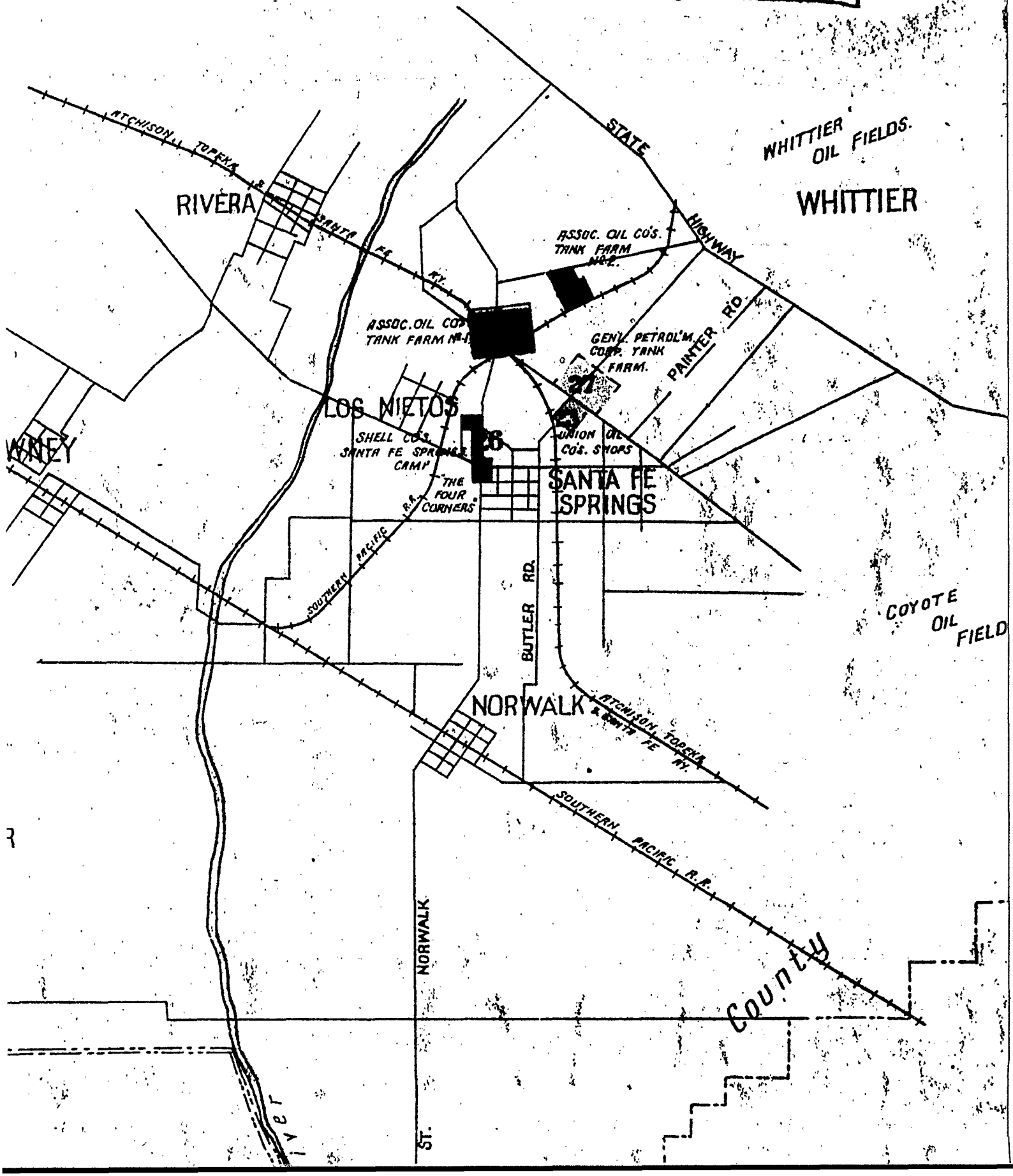

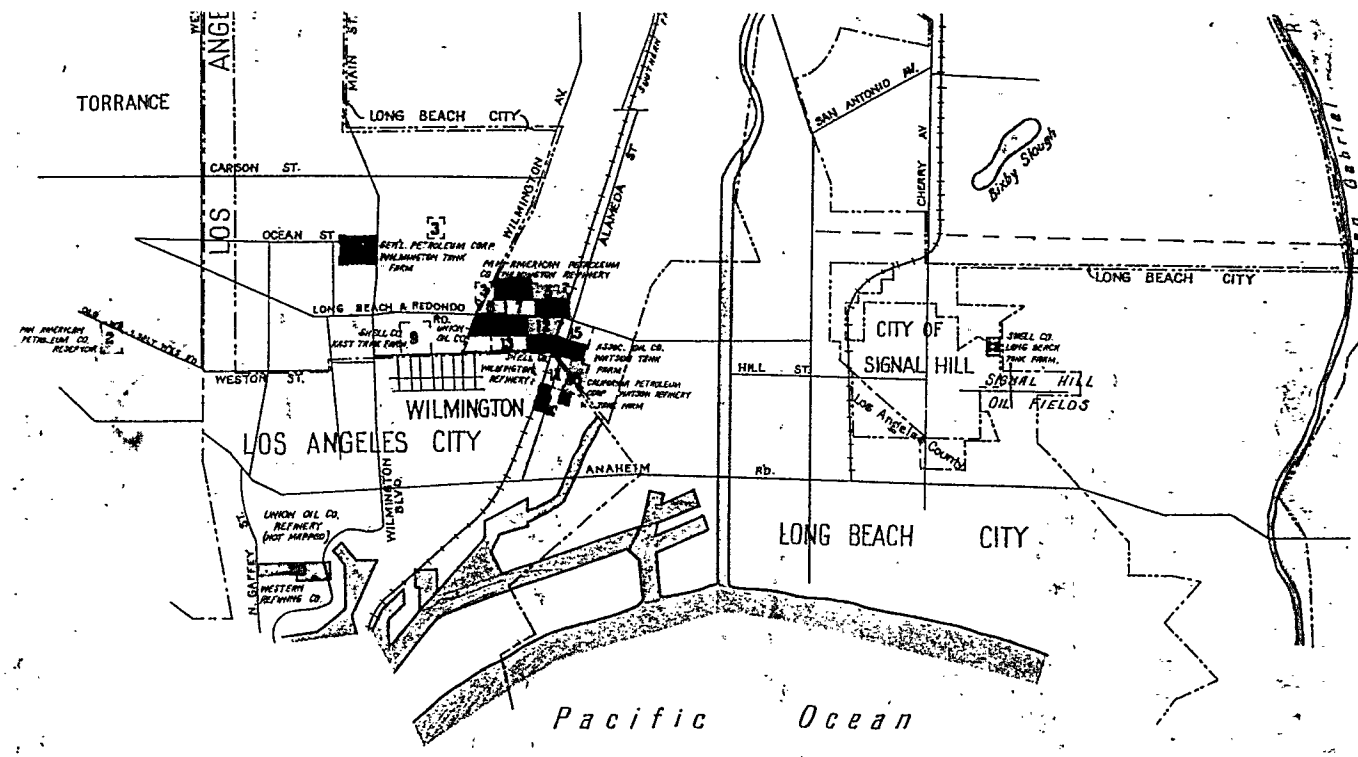

INDEX

SPECIALS

A

	Sheet
Amazon Drilling Co.	25
Associated Oil Co., Tank Farm No. 1	25
" " " " " " 2	26
" " " Watson Tank Farm	15 & 16
" Supply Co.	25

C

California Petroleum Corp. of Calif., Watson Refinery & Tank Farm	17, 18 & 19
Crystal Petroleum Co.'s Refinery	24

F

	Sheet
Fire Dep't House	26
Friend's Church	25

G

General Petroleum Corp.—	
Athens Tank Farm	22
Cherry Station	23
Reservoir No. 10	3
Santa Fe Springs Reservoir	27
Wilmington Tank Farm	21

J

Julian Petroleum Corp.	24

L

	Sheet
Los Nietos Depot	25
" " Post Office	26
" " Public School	25

P

Pan-American Petroleum Co.	5 & 8
" " " Co.'s Refinery Dep't, Wilmington	2
Reservoir No. 1	7
" " 2 & 3	6
" " 4 & 5	4
" " 10	3

R

Republic Supply Co. of Calif.	19
Richfield Oil Co.	24

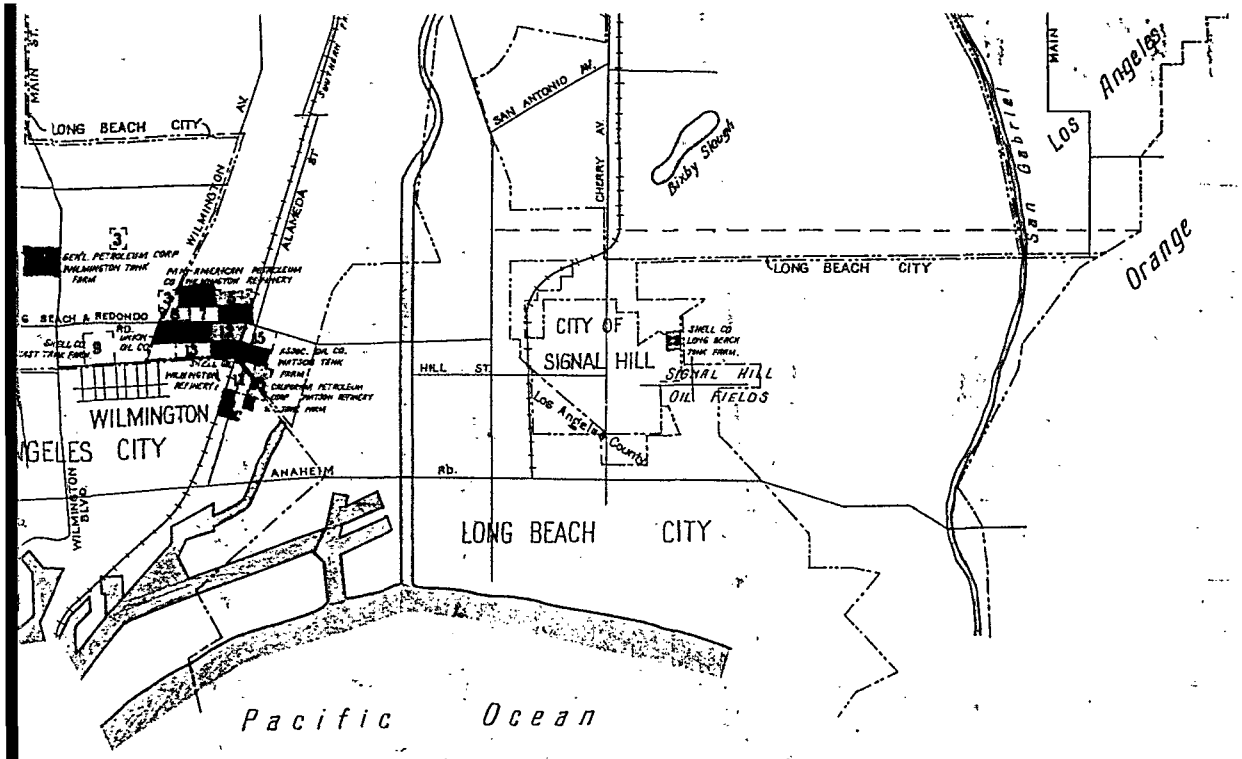

Scale about 1.45 Miles per Inch

INDEX

	Sheet
F	
ep't House	26
's Church	25
G	
l Petroleum Corp.—	
Athens Tank Farm	22
Cherry Station	23
Reservoir No. 10	3
Santa Fe Springs Reservoir	27
Wilmington Tank Farm	21
J	
Petroleum Corp.	24
L	
Los Nietos Depot	25
" " Post Office	26
" " Public School	25
P	
Pan-American Petroleum Co.	5 & 8
" " " Co.'s Refinery Dep't, Wilmington	2
Reservoir No. 1	7
" " 2 & 3	6
" " 4 & 5	4
" " 10	3
R	
Republic Supply Co. of Calif.	19
Richfield Oil Co.	24
S	
Shell Co. of California—	
Dominguez Hill Absorption Plant & Camp	23
Kast Tank Farm	9
Long Beach Tank Farm	23
Wilmington Refinery	11, 12, 13 & 14
U	
Union Oil Co. of California—	
Reservoir No. 19	27
Santa Fe Springs Shops	23
Wilmington Tank Farm	10
W	
Western Refining Co.	20
Whittier Lumber Co.	25

Copyright 1928 by the Sanborn Map Co.

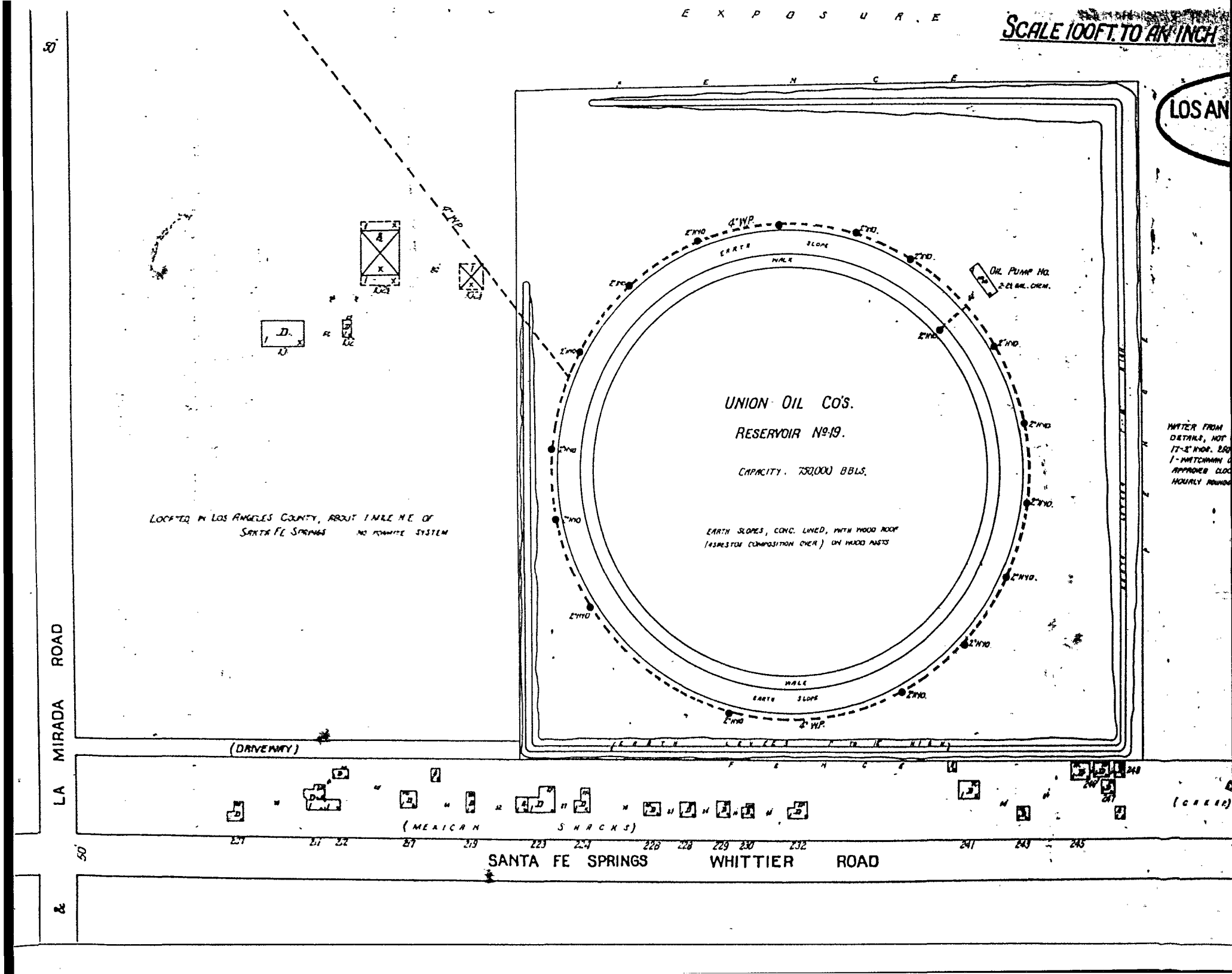
SCALE 100 FT. TO AN INCH
EXPOSURE
FENCE
4" WP.
EARTH SLOPE
WALK
OIL PUMP HQ.
2-EL. GAL. CHEM.
UNION OIL CO'S.
RESERVOIR No 19.
CAPACITY. 750,000 BBLS.
EARTH SLOPES, CONC. LINED, WITH WOOD ROOF
(ASBESTOS COMPOSITION OVER) ON WOOD POSTS
LOCATED IN LOS ANGELES COUNTY, ABOUT 1 MILE N.E. OF
SANTA FE SPRINGS NO FOAMITE SYSTEM
(DRIVEWAY)
(MEXICAN SHACKS)
LA MIRADA ROAD
SANTA FE SPRINGS WHITTIER ROAD
LOS AN

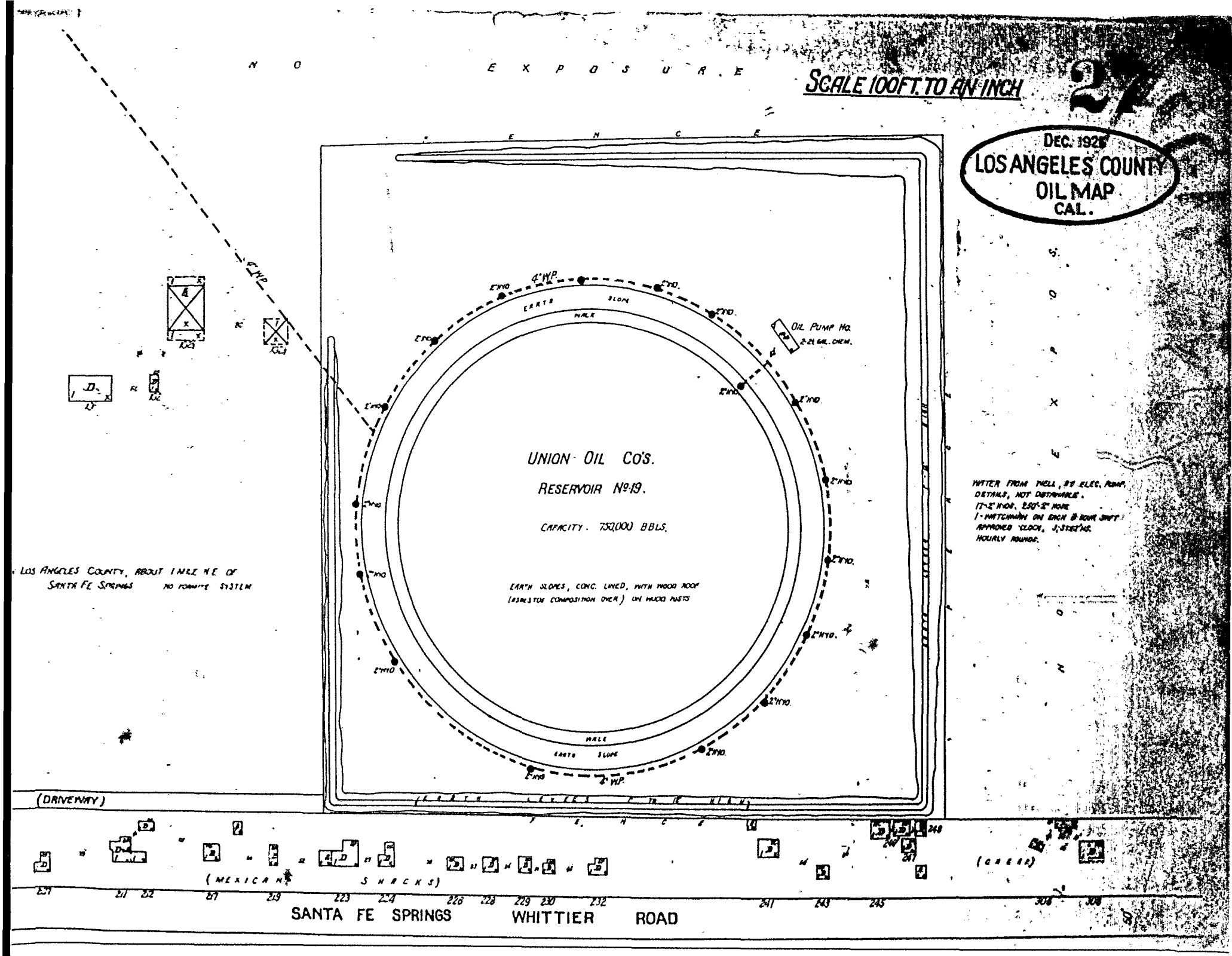
SCALE 100 FT. TO AN INCH
DEC. 1925
LOS ANGELES COUNTY
OIL MAP
CAL.
NO EXPOSURE
FENCE
4" W.P.
EARTH SLOPE
WALK
2" HYD.
OIL PUMP No.
2-21 GAL. CHEM.
UNION OIL CO'S.
RESERVOIR No. 19.
CAPACITY. 750,000 BBLS.
EARTH SLOPES, CONC. LINED, WITH WOOD ROOF
(ASBESTOS COMPOSITION OVER) ON WOOD POSTS
WATER FROM WELL, 3" ELEC. PUMP
DETAILS, NOT OBTAINABLE.
17-2" HYDS. 250'-2" HOSE
1-WATCHMAN ON EACH 8 HOUR SHIFT
APPROVED CLOCK, 3, STATIONS.
HOURLY ROUNDS.
LOS ANGELES COUNTY, ABOUT 1 MILE NE OF
SANTA FE SPRINGS NO FORMITE SYSTEM
(DRIVEWAY)
(MEXICAN SHACKS)
(CREEK)
SANTA FE SPRINGS WHITTIER ROAD

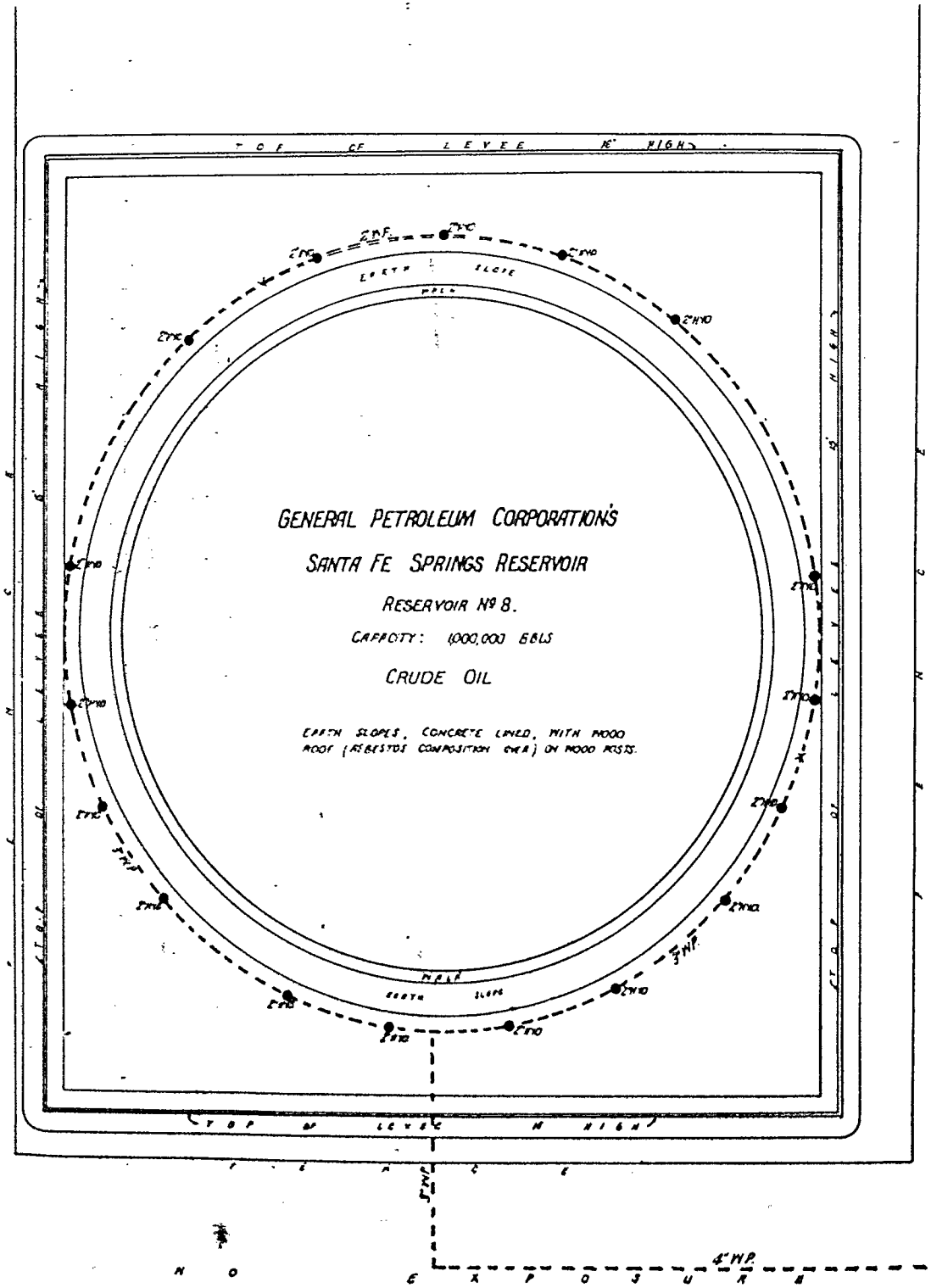

WATER: WELL WATER PUMPED BY 2" STAGE ELEC. CENTRF. PUMP. CAPACITY: 1000 BBLS. PER DAY, SUPPLIES: 18-2" HYDS.- 200-2" HOSE.
2- WATCHMEN IN EACH 8 HOUR SHIFT, 4 STATIONS.
WATCHMAN CLOCK.

Scale 100 Ft. to One Inch.

100 50 0 100 200 300

Copyright 1938 by the Sanborn Map Co.

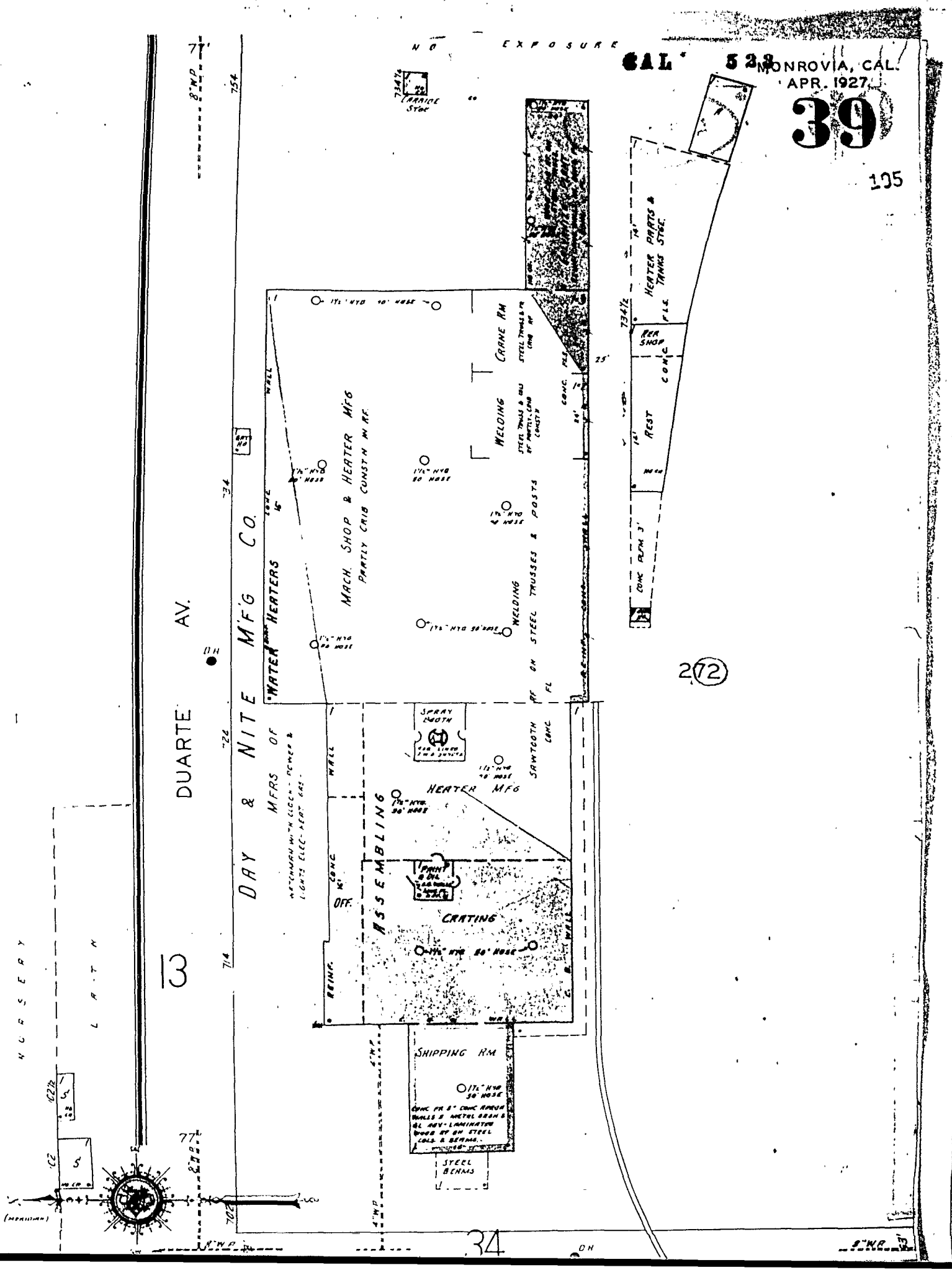
CAL 533
MONROVIA, CAL.
APR. 1927
39
105
NO EXPOSURE
DUARTE AV.
DAY & NITE MFG CO.
MFRS OF
WATER HEATERS
MACH. SHOP & HEATER MFG
PARTLY CRIB CONST'N W.R.F.
CRANE RM
WELDING
STEEL TRUSSES & POSTS
HEATER MFG
ASSEMBLING
CRATING
SHIPPING RM
STEEL BEAMS
SPRAY BOOTH
SAWTOOTH
HEATER PARTS & TANKS STOR.
REST
CONC. PLTFM 3'
NURSERY
LATH
3
2
72
34

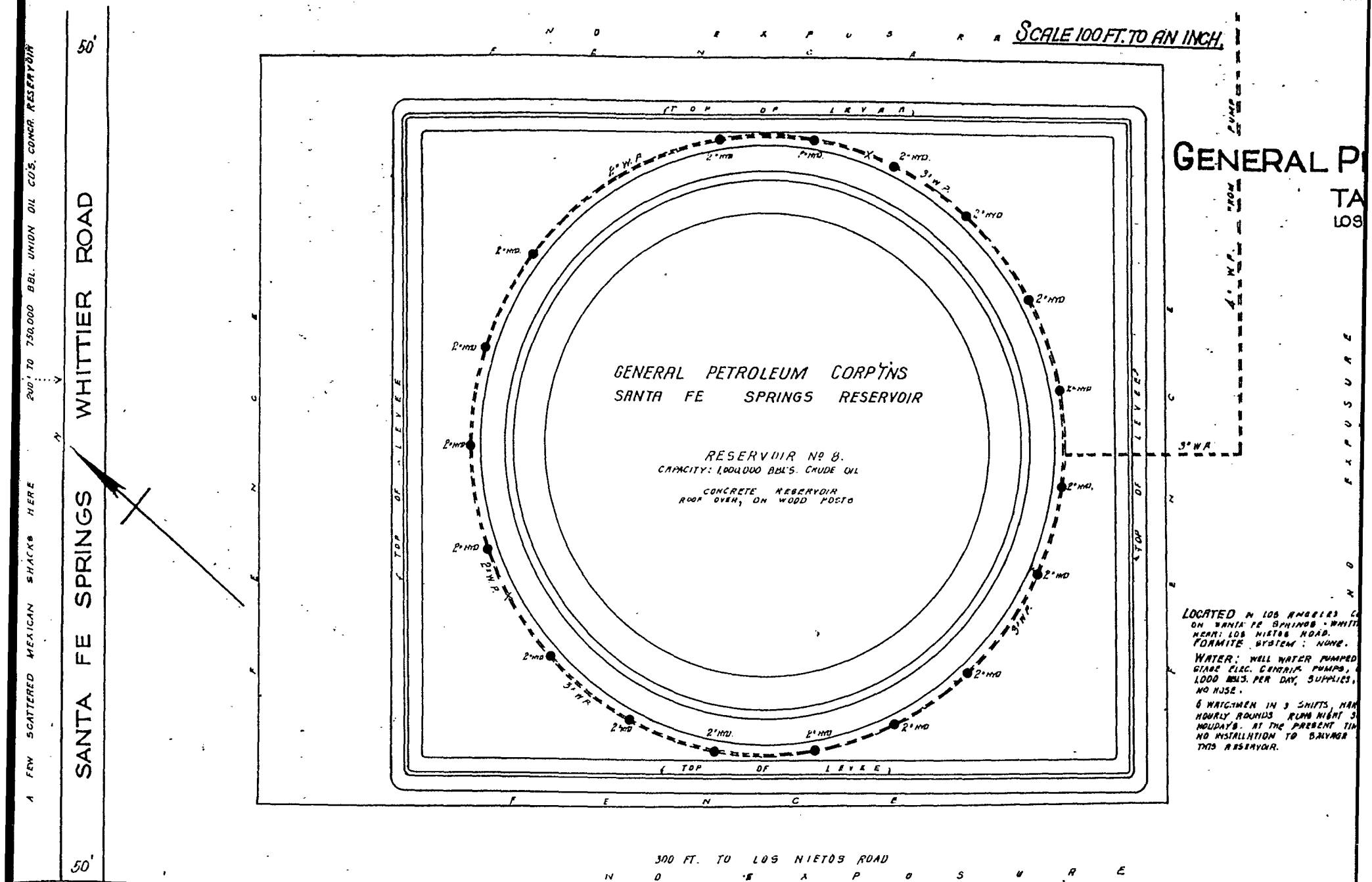
SCALE 100 FT. TO AN INCH.
GENERAL PETROLEUM CORP'NS
SANTA FE SPRINGS RESERVOIR
RESERVOIR Nº 8.
CAPACITY: 1,000,000 BBL'S. CRUDE OIL
CONCRETE RESERVOIR
ROOF OVER, ON WOOD POSTS
(TOP OF LEVEE)
2" HYD.
3" W.P.
4" W.P.
3" W.R.
2" W.P.
SANTA FE SPRINGS
WHITTIER ROAD
A FEW SCATTERED MEXICAN SHACKS HERE
200' TO 750,000 BBL. UNION OIL CO'S. CONCR. RESERVOIR
50'
300 FT. TO LOS NIETOS ROAD
NO EXPOSURE
FENCE
GENERAL P
TA
LOS
LOCATED IN LOS ANGELES C
ON SANTA FE SPRINGS - WHITT
NEAR: LOS NIETOS ROAD.
FORMITE SYSTEM : NONE.
WATER: WELL WATER PUMPED
GIANT ELEC. CENTRIF. PUMPS,
1,000 BBLS. PER DAY, SUPPLIES,
NO HOSE.
6 WATCHMEN IN 3 SHIFTS, MAK
HOURLY ROUNDS RUNS NIGHT S
HOLIDAYS. AT THE PRESENT TIM
NO INSTALLATION TO SALVAGE
THIS RESERVOIR.

LOS ANGELES COUNTY OIL MAP

LOS ANGELES COUNTY, CAL.

SHOWING THE MORE IMPORTANT TANK FARMS STORAGE RESERVOIRS AND REFINERIES NOT SHOWN ON OTHER SANBORN MAPS

CLF 13733

PREPARED BY

SANBORN MAP CO.

AUGUST 1924

NOV 25 1924

Map Division
DEC 15 1924
Library of Congress

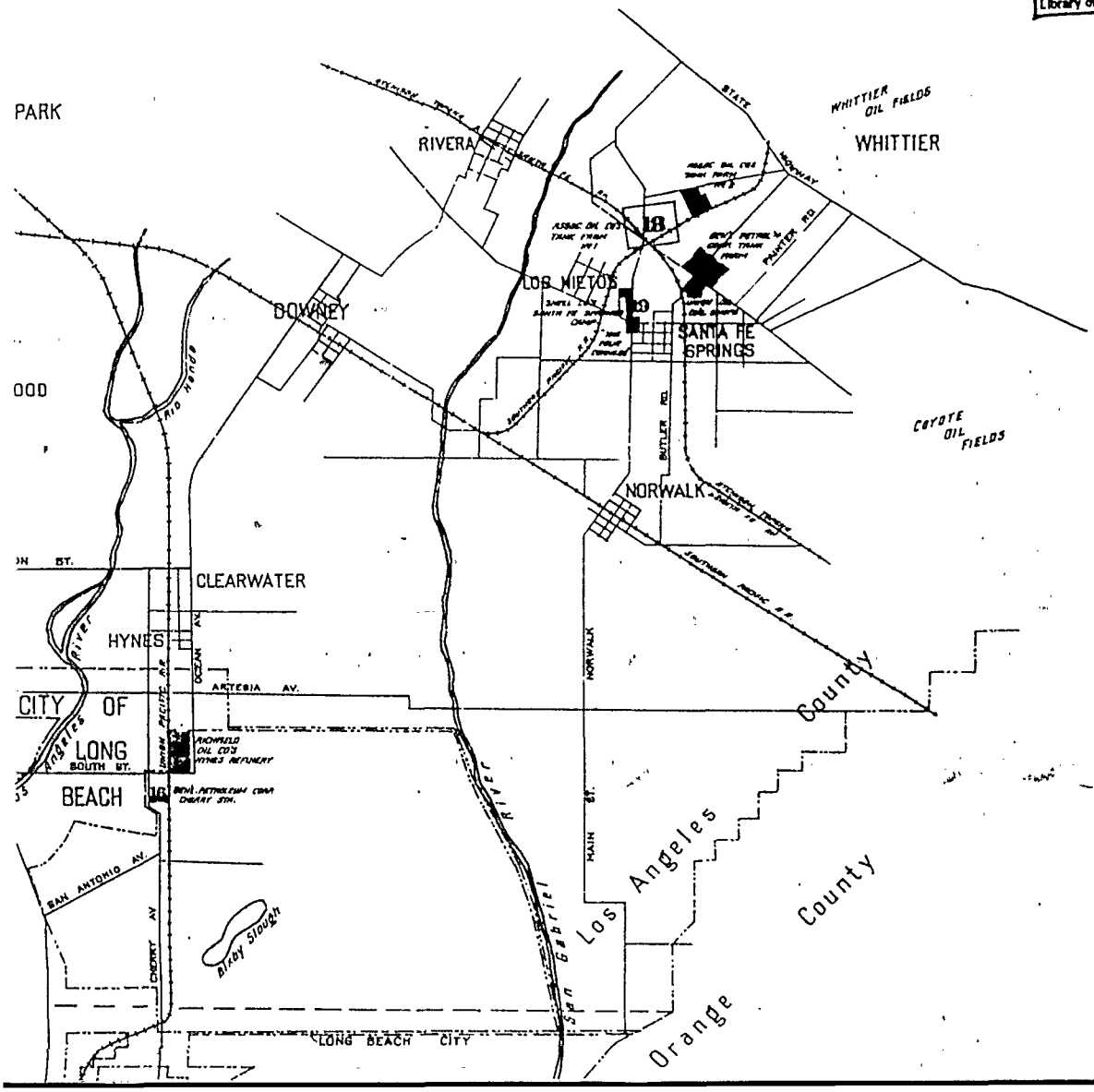

CLF 13733

PREPARED BY

SANBORN MAP CO.

AUGUST 1924

NOV 29 1924

Map Div
DEC 15
Library of C

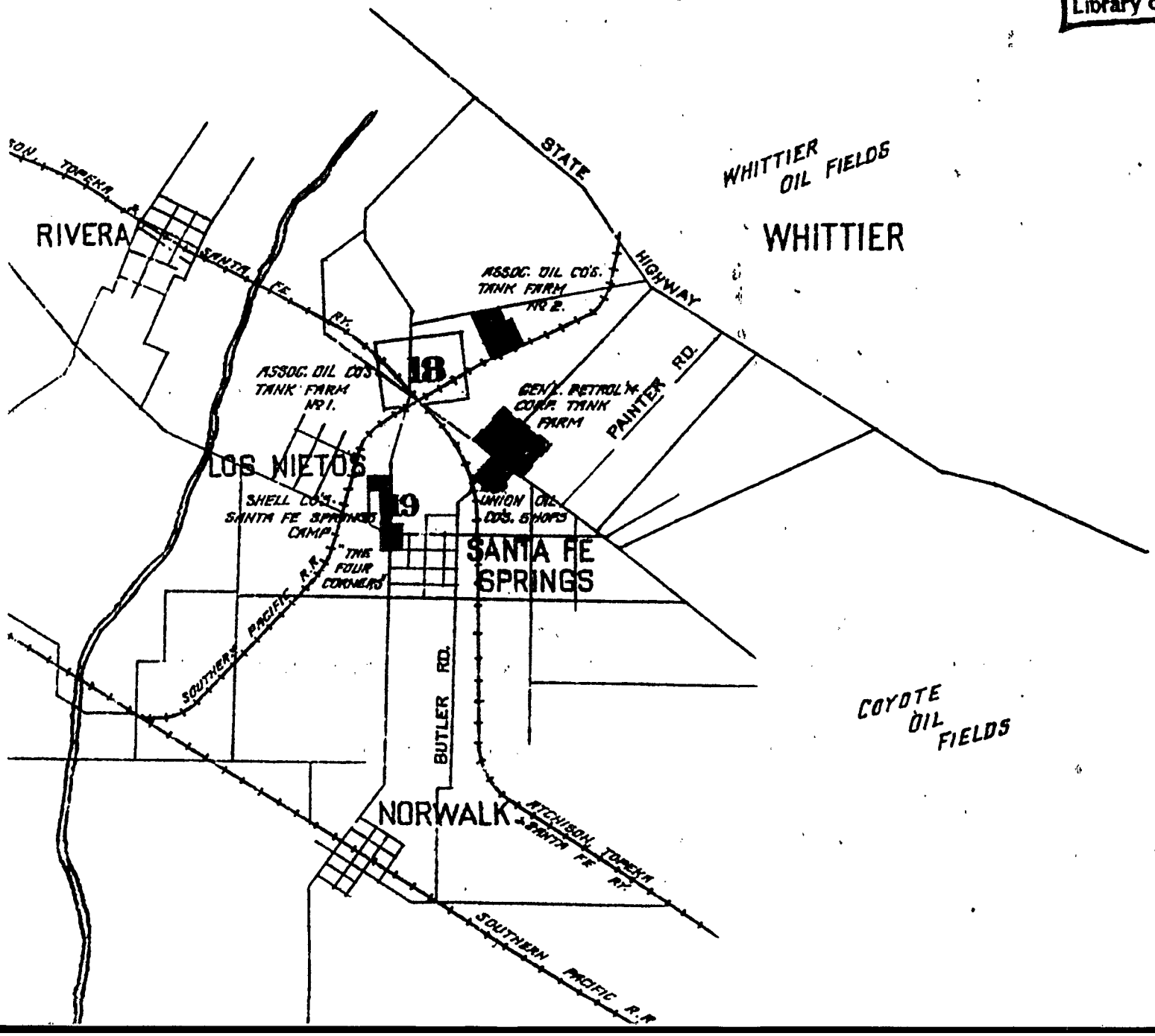

PARTIALLY SCANNED
OVERSIZE ITEM (S)

See Document # 27808
for partially scanned image(s).

For complete version of oversize document(s),
see paper copy.

OVD-parent

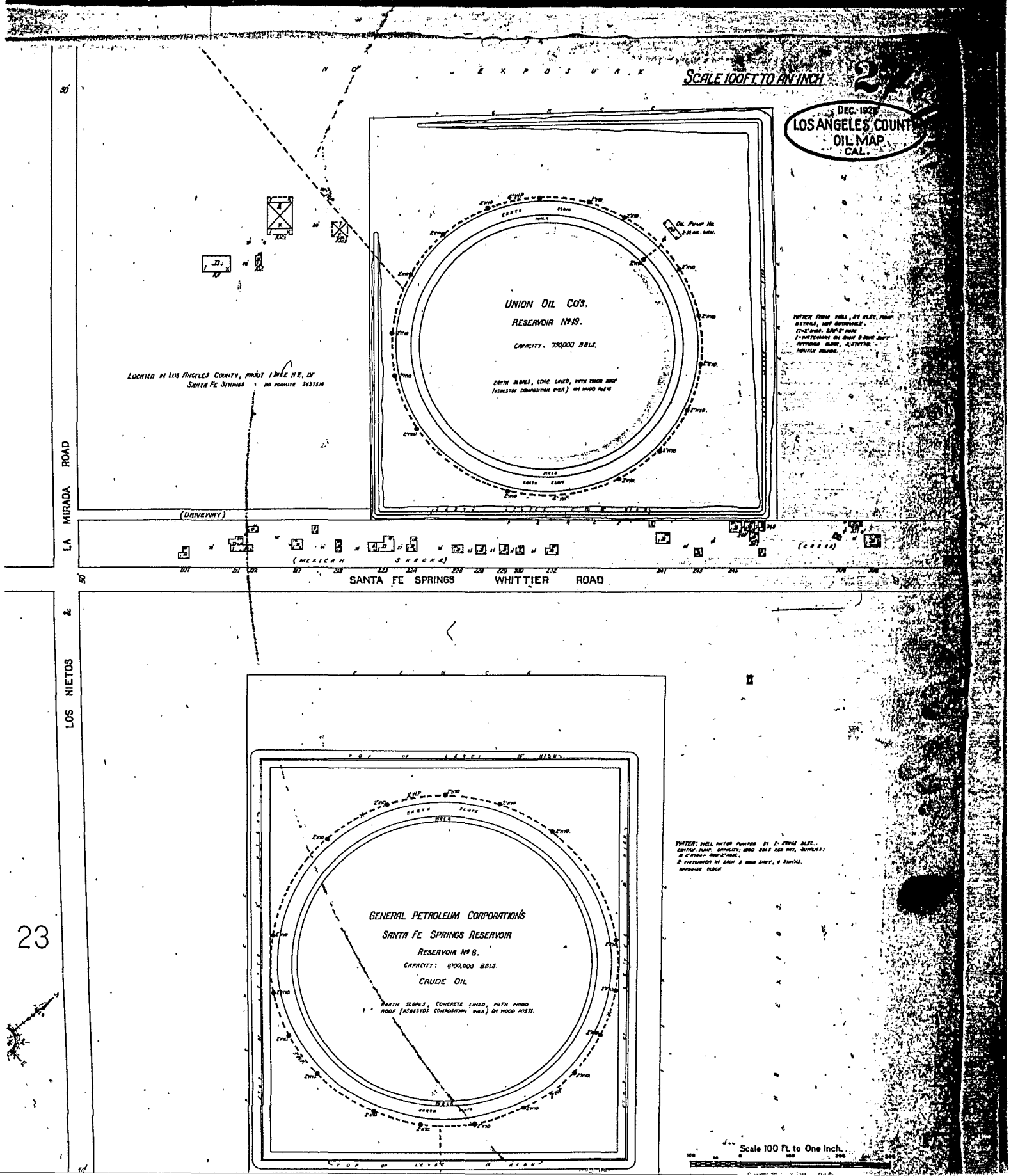
SCALE 100 FT. TO AN INCH
DEC. 1925
LOS ANGELES COUNTY
OIL MAP
CAL.
UNION OIL CO'S.
RESERVOIR No 19.
CAPACITY. 750,000 BBLS.
EARTH SLOPES, CONC. LINED, WITH WOOD ROOF (ASBESTOS COMPOSITION OVER) ON WOOD POSTS
LOCATED IN LOS ANGELES COUNTY, ABOUT 1 MILE N.E. OF SANTA FE SPRINGS
LA MIRADA ROAD
(DRIVEWAY)
(MEXICAN SHACKS)
SANTA FE SPRINGS WHITTIER ROAD
LOS NIETOS
GENERAL PETROLEUM CORPORATION'S
SANTA FE SPRINGS RESERVOIR
RESERVOIR No 8.
CAPACITY: 1,000,000 BBLS.
CRUDE OIL
EARTH SLOPES, CONCRETE LINED, WITH WOOD ROOF (ASBESTOS COMPOSITION OVER) ON WOOD POSTS.
Scale 100 Ft. to One Inch.

23

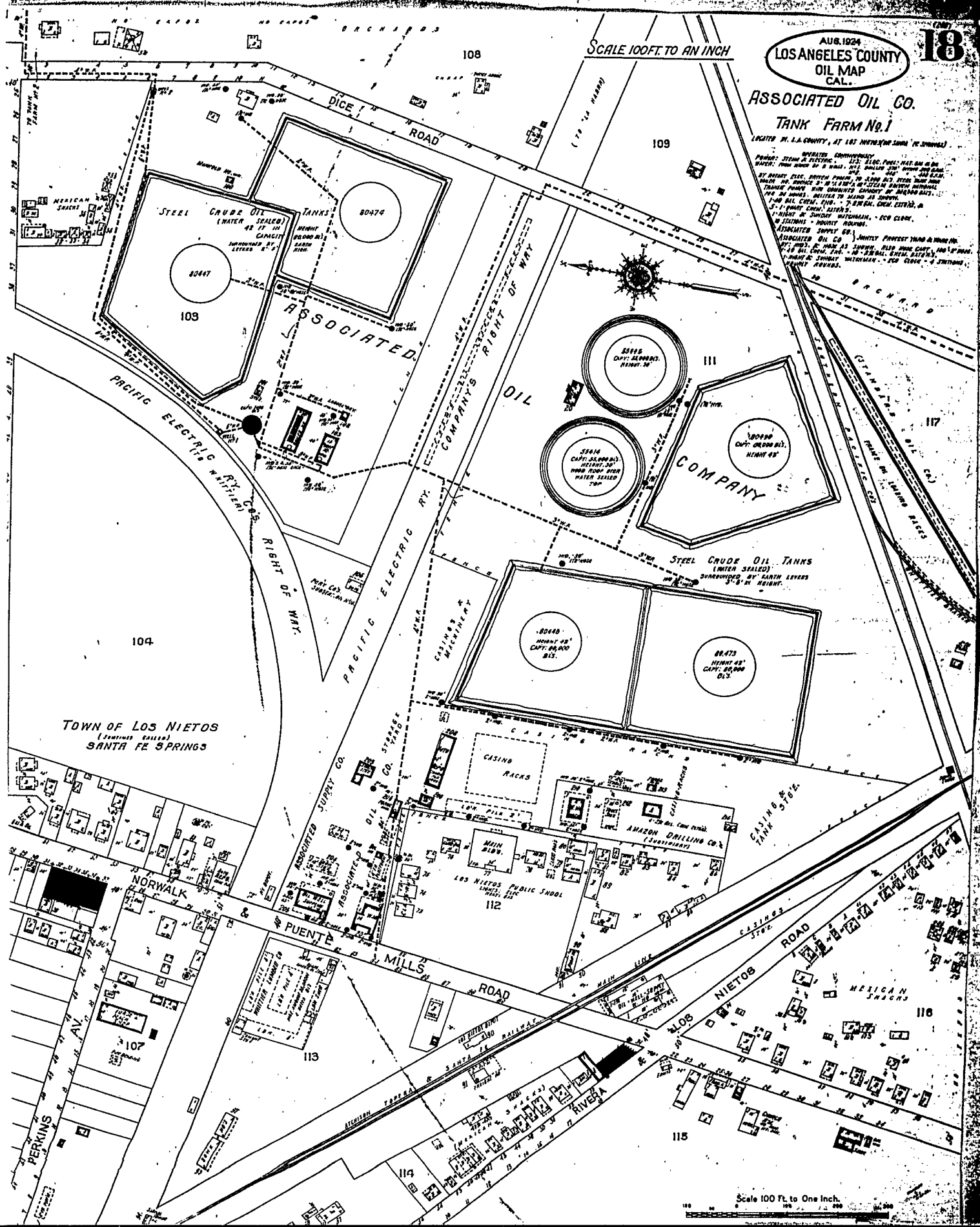
AUG. 1924
LOS ANGELES COUNTY
OIL MAP
CAL.
18
SCALE 100 FT. TO AN INCH
ASSOCIATED OIL CO.
TANK FARM No. 1
DICE ROAD
108
109
STEEL CRUDE OIL TANKS (WATER SEALED)
80474
80447
103
ASSOCIATED OIL COMPANY
COMPANY'S RIGHT OF WAY
PACIFIC ELECTRIC RY.
PACIFIC ELECTRIC RY. (TO WHITTIER) RIGHT OF WAY
111
117
STEEL CRUDE OIL TANKS (WATER SEALED)
104
TOWN OF LOS NIETOS
SANTA FE SPRINGS
CASING RACKS
AMAZON DRILLING CO.
LOS NIETOS PUBLIC SCHOOL
112
NORWALK & PUENTE MILLS ROAD
LOS NIETOS ROAD
MEXICAN SHACKS
116
113
107
PERKINS AV.
RIVERA
115
114
Scale 100 Ft. to One Inch.

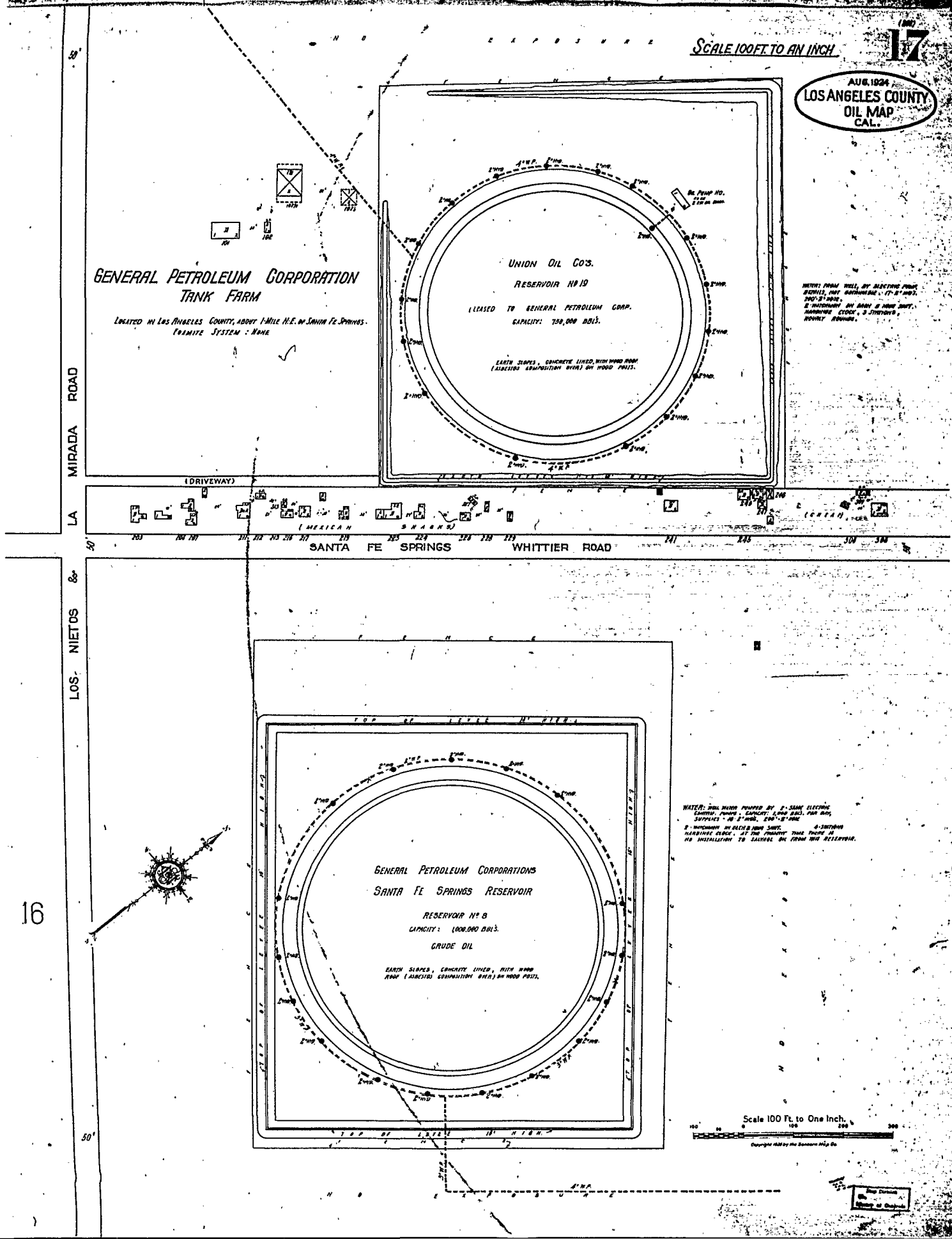
SCALE 100 FT. TO AN INCH
17
AUG. 1924
LOS ANGELES COUNTY
OIL MAP
CAL.
GENERAL PETROLEUM CORPORATION
TANK FARM
LOCATED IN LOS ANGELES COUNTY, ABOUT 1-MILE N.E. OF SANTA FE SPRINGS.
FORMITE SYSTEM : NONE
UNION OIL CO'S.
RESERVOIR Nº 19
(LEASED TO GENERAL PETROLEUM CORP.
CAPACITY: 190,000 BBLS.
EARTH SLOPES, CONCRETE LINED, WITH WOOD ROOF (ASBESTOS COMPOSITION OVER) ON WOOD POSTS.
LA MIRADA ROAD
(DRIVEWAY)
(MEXICAN SHACKS)
SANTA FE SPRINGS WHITTIER ROAD
LOS NIETOS
GENERAL PETROLEUM CORPORATIONS
SANTA FE SPRINGS RESERVOIR
RESERVOIR Nº 8
CAPACITY: 1,000,000 BBLS.
CRUDE OIL
EARTH SLOPES, CONCRETE LINED, WITH WOOD ROOF (ASBESTOS COMPOSITION OVER) ON WOOD POSTS.
Scale 100 Ft. to One Inch.

16

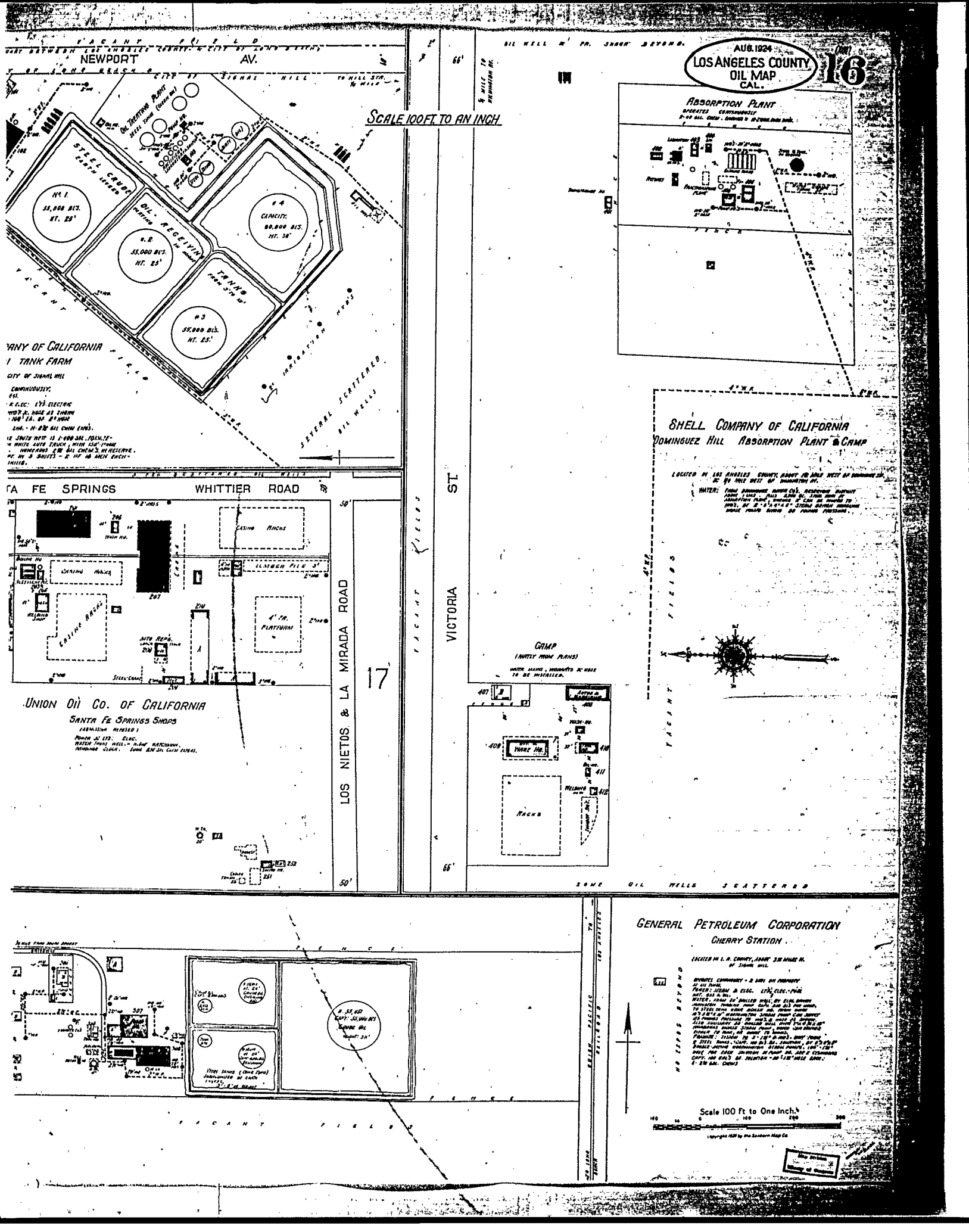
AUG. 1924
LOS ANGELES COUNTY
OIL MAP
CAL.
16
NEWPORT AV.
SCALE 100 FT. TO AN INCH
ABSORPTION PLANT
SHELL COMPANY OF CALIFORNIA
DOMINGUEZ HILL ABSORPTION PLANT & CAMP
CAMP
(ANTLY FROM PLANS)
SANTA FE SPRINGS
WHITTIER ROAD
UNION OIL CO. OF CALIFORNIA
SANTA FE SPRINGS SHOPS
LOS NIETOS & LA MIRADA ROAD
VICTORIA ST
17
GENERAL PETROLEUM CORPORATION
CHERRY STATION
Scale 100 Ft to One Inch