PARTIALLY SCANNED
OVERSIZE ITEM(S)

To use the paper copy of oversize document # 2346505
contact the Region 9 Regional Records Center – Superfund Division

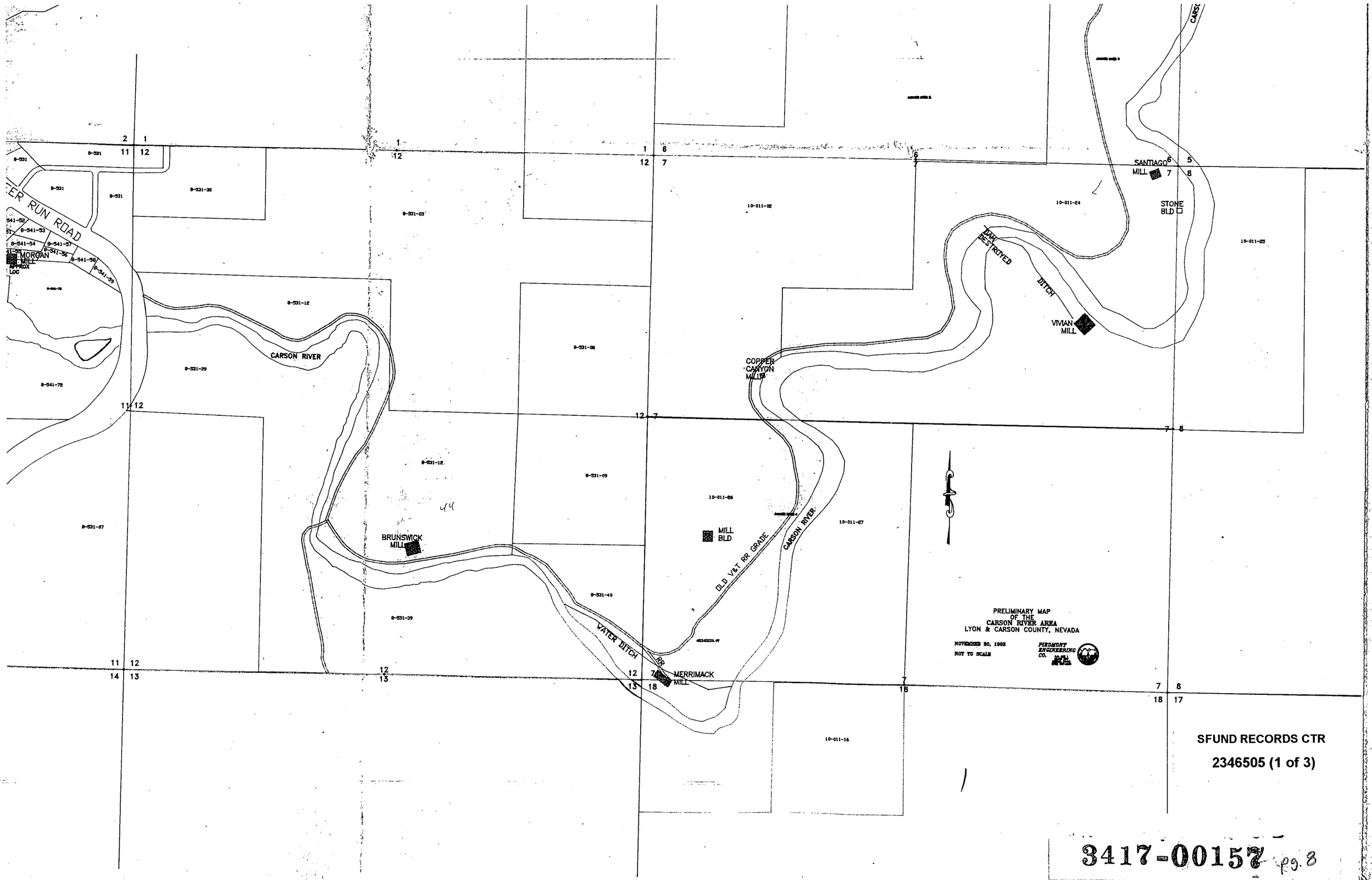

SFUND RECORDS CTR
2346505 (1 of 3)

3417-00157 pg. 8

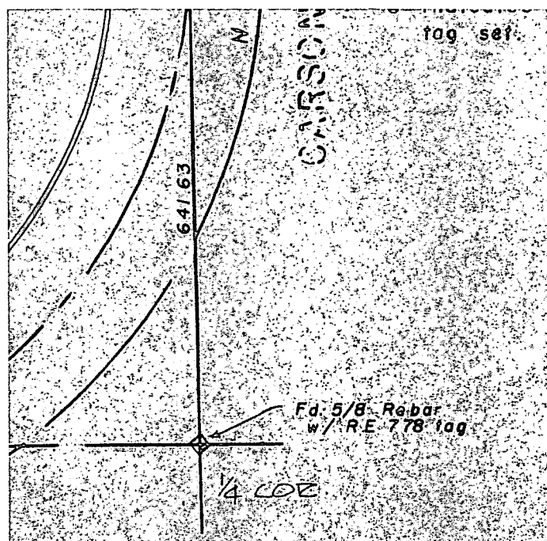

CARSON TV CABLE	DATE	NEVADA BELL	DATE
R. E. Shannon	4-03-79	Paul Stout	04-03-79
SIERRA PACIFIC POWER CO.	DATE	SOUTHWEST GAS CORP.	DATE

CITY ENGINEER'S APPROVAL

THE UNDERSIGNED HEREBY CERTIFIES THAT HE IS THE DULY APPOINTED CARSON CITY ENGINEER AND THAT HE HAS EXAMINED THE PARCEL MAP SHOWN HEREON AND FINDS THAT ALL PROVISIONS OF THE LAWS OF THE STATE OF NEVADA AND CARSON CITY PERTAINING TO PARCEL MAP PROCEDURE HAVE BEEN COMPLIED WITH AND HE IS SATISFIED THAT THIS MAP IS TECHNICALLY CORRECT.

Lawrence A. Werner
CITY ENGINEER

RECORDER'S CERTIFICATE

FILED FOR RECORD THIS 4TH DAY OF SEPT 1979 AT 3:05 P M IN BOOK 3 PAGE 767 OF THE OFFICIAL RECORDS OF CARSON CITY, NEVADA AT THE REQUEST OF JAMES A. RANKIN

FILE NO. 90527

Pete Sufera
RECORDER

$5.00 Pd

RADIUS	TANGENT	LENGTH
65.0	53.39	89.39
20.0	18.09	29.42
20.0	19.53	30.94
450.0	110.62	216.95
480.0	118.00	231.41
510.0	125.37	245.87
700.0	72.51	144.51
730.0	75.62	150.70
760.0	78.73	156.90
225.0	74.34	143.60
2100.0	175.31	349.81
2100.0	149.62	298.74
600.0	271.72	510.29
600.0	70.32	140.00
600.0	450.51	772.85
2000.0	207.48	413.49
2000.0	166.23	331.69
2000.0	172.79	344.72
800.0	238.06	462.76
2100.00	49.54	99.06

EASEMENTS

BY THIS MAP THE OWNER'S HEREBY GRANT PUBLIC UTILITY EASEMENTS 5 FT. IN WIDTH ALONG AND ADJACENT TO EACH SIDE AND REAR PARCEL LINE AND 7½ FT. IN WIDTH ALONG AND ADJACENT TO EACH FRONT LOT LINE.

SFUND RECORDS CTR
2346505 (2 of 3)

PARCEL MAP
FOR
CARSON RIVER DEV. CO.
A DIVISION OF PORTIONS
OF THE N.E. 1/4 OF SEC. 11
T-15N, R-20-E, M.D.B.&M.
CARSON CITY, NEV.

RANKIN ENGINEERING CO.

767

3417-00157 Pg 25

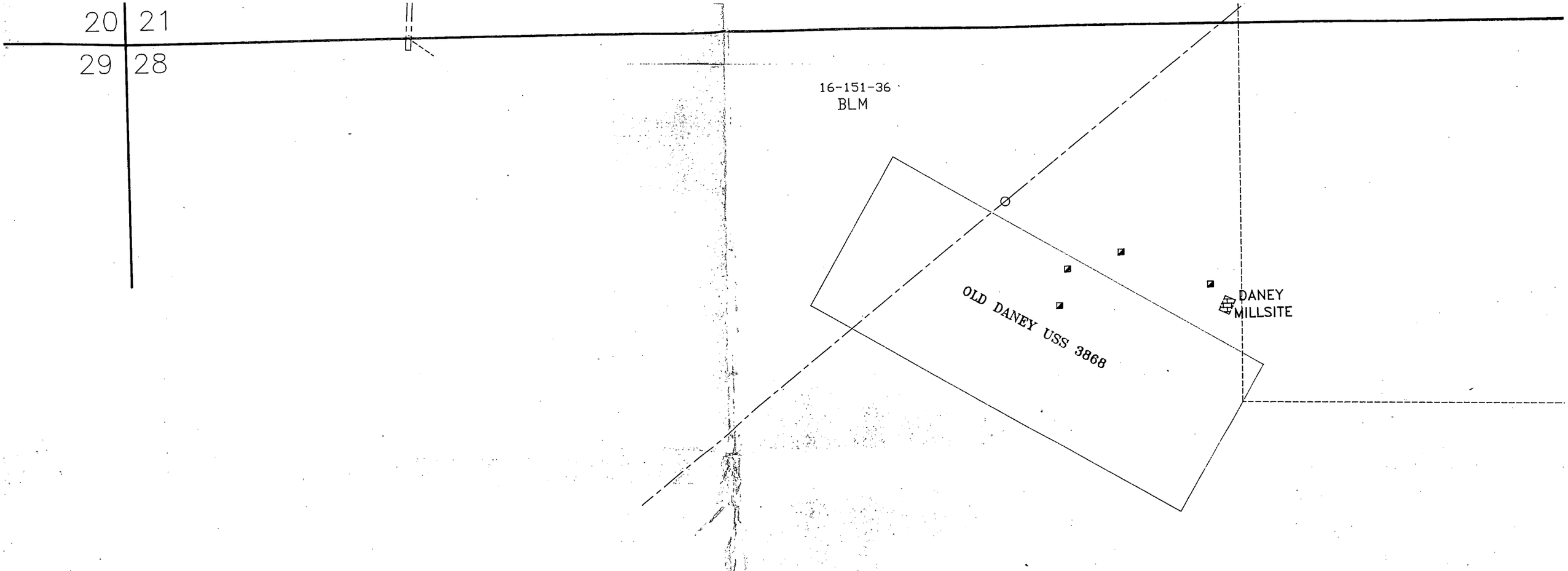

SFUND RECORDS CTR
2346505 (3 of 3)