PARTIALLY SCANNED
OVERSIZE ITEM(S)

To use the paper copy of oversize document # 2346504
contact the Region 9 Regional Records Center – Superfund Division

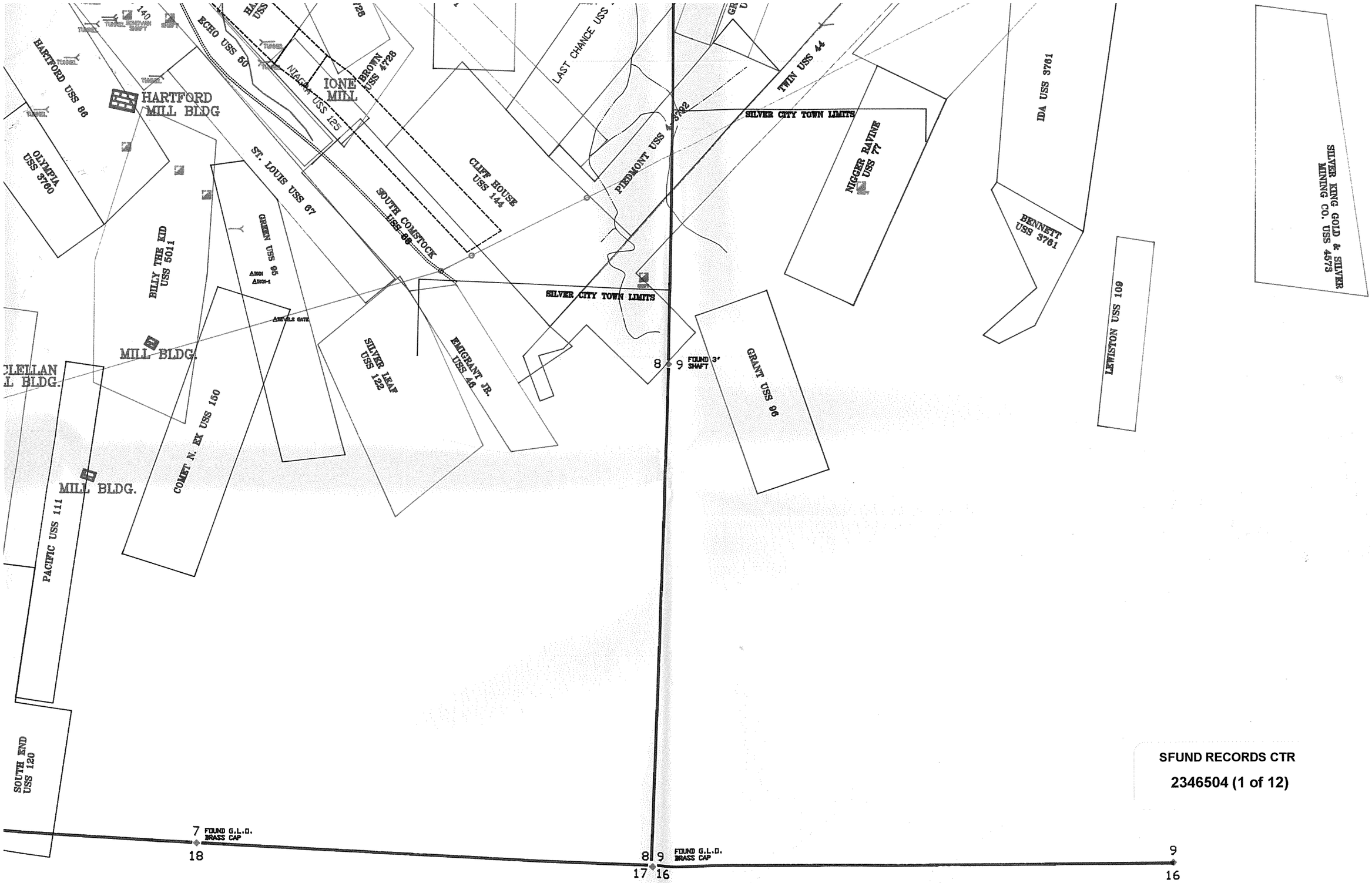

SFUND RECORDS CTR
2346504 (1 of 12)

OCTOBER 01, 1993

SCALE 1" = 200'

PIEDMONT ENGINEERING CO.
P.O. BOX 1
SILVER CITY
NEVADA, 89428
(702) 847-0641

SFUND RECORDS CTR
2346504 (2 of 12)

E. ALAMO

3417-00126 - pg. 10

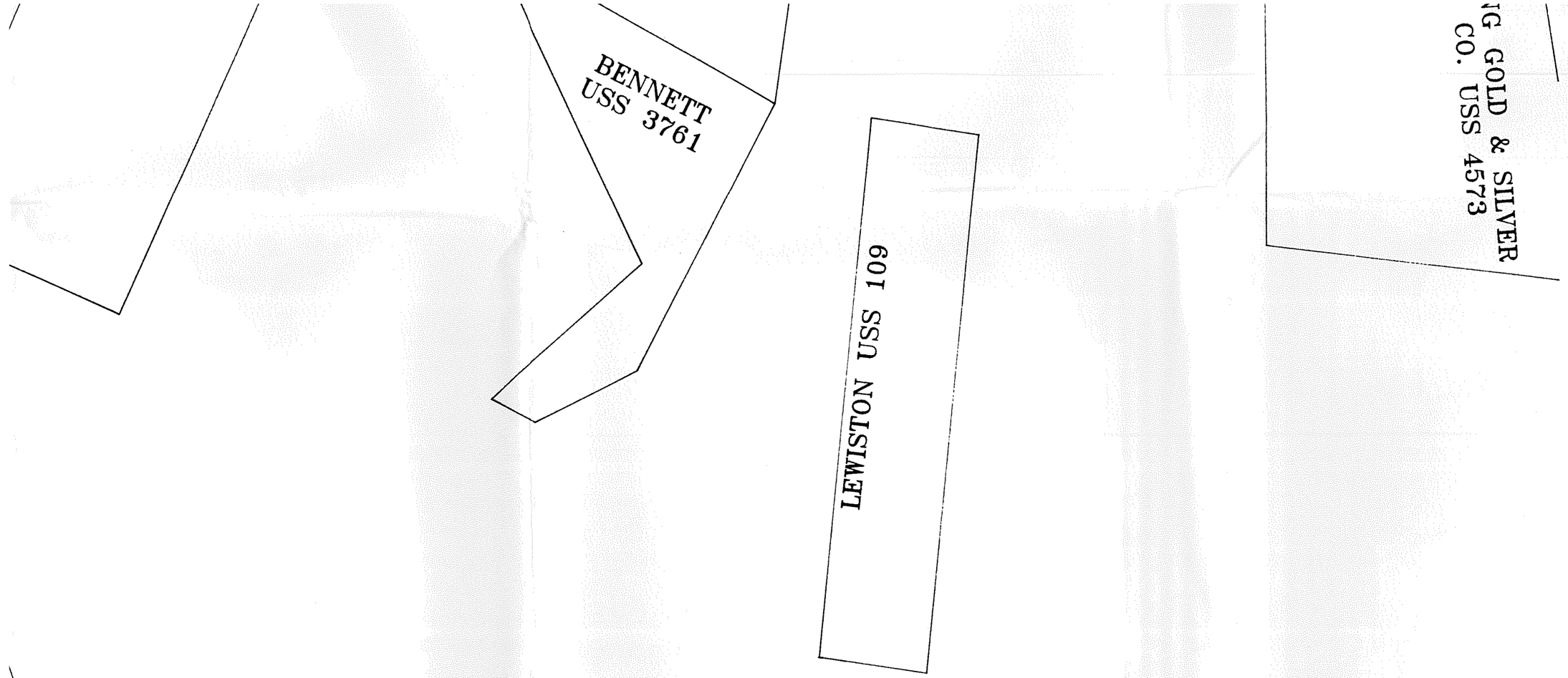

PRELIMINARY MAP OF THE SOUTHERN PORTION GOLD HILL AREA

GOLD HILL, STOREY COUNTY, NEVADA

0 50 100 200 400 600 800 1000

OCTOBER 01, 1993

SCALE 1" = 200'

PIEDMONT ENGINEERING CO.
P.O. BOX 1
SILVER CITY
NEVADA, 89428
(702) 847-0641

SFUND RECORDS CTR
2346504 (3 of 12)

3417-00126

3417-00126 pg 11

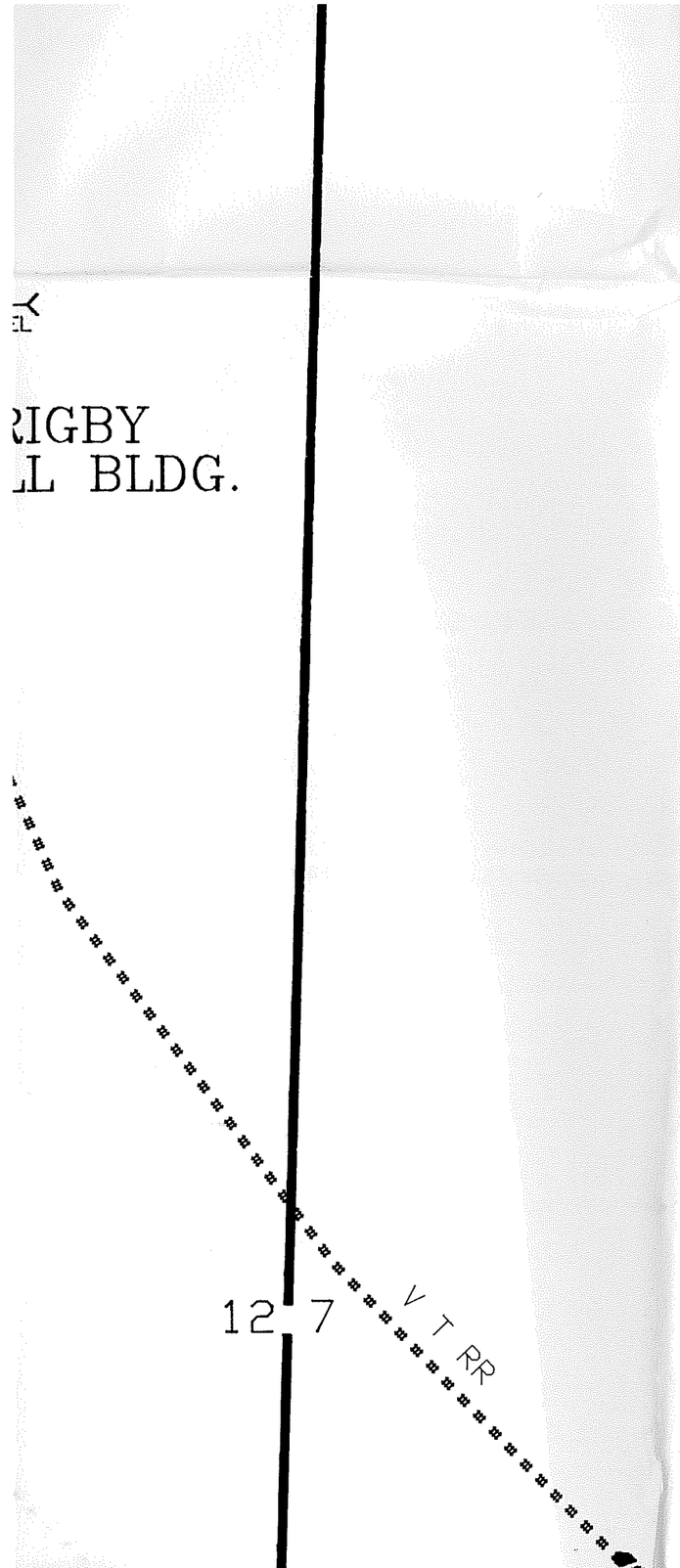

PRELIMINARY MAP OF THE AMERICAN FLAT AREA GOLD HILL, STOREY COUNTY,

0 50 100 200 400 600 800

OCTOBER 01, 1993

SCALE 1" = 200'

PIEDMON ENGINEE CO.

P.O. BO SILVER NEVADA, (702) 84

SFUND RECORDS CTR
2346504 (4 of 12)

3417-00126 pg 12

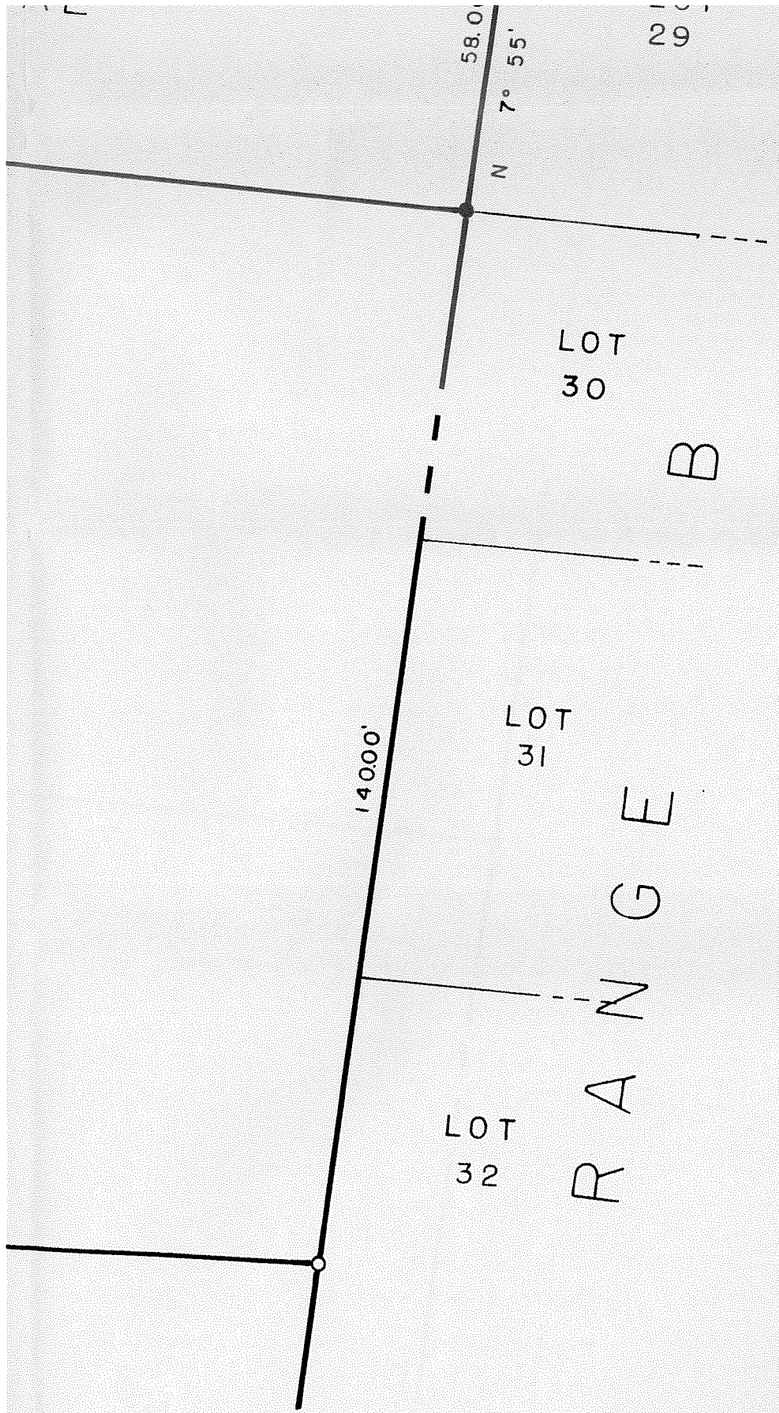

RECORD OF SURVEY MAP

LIPSCOMB LOTS

BLOCK 5 RANGE C, LOTS 25 26 27 & 28

GOLD HILL

STOREY COUNTY, NEVADA

SFUND RECORDS CTR
2346504 (5 of 12)

Walter G. Reid

SCALE: 1" = 20'

0 5 10 20 40 60 80 100

WALTER G. REID R.L.S. 235 VIRGINIA CITY, NEVADA

39

Filed for Record at Request of Walter Reid
Aug. 7, 1981 at 5 Min's. Past 10 o'clock A.M.
Recorded in Book ——— of Official Records
Page ——— Storey County, Nevada
Mary Joe Rule Storey County Recorder
By Bellie Cole Deputy
File No. 49670 Fee 10.00 pd.

JANE ABBEY PARCEL

RECORD OF SURVEY MAP

PARCEL OF LAND

PORTION LOTS 31 & 32

BLOCK 5, RANGE C, GOLD HILL

STOREY COUNTY, NEVADA

SCALE - 1" = 20'

SFUND RECORDS CTR
2346504 (6 of 12)

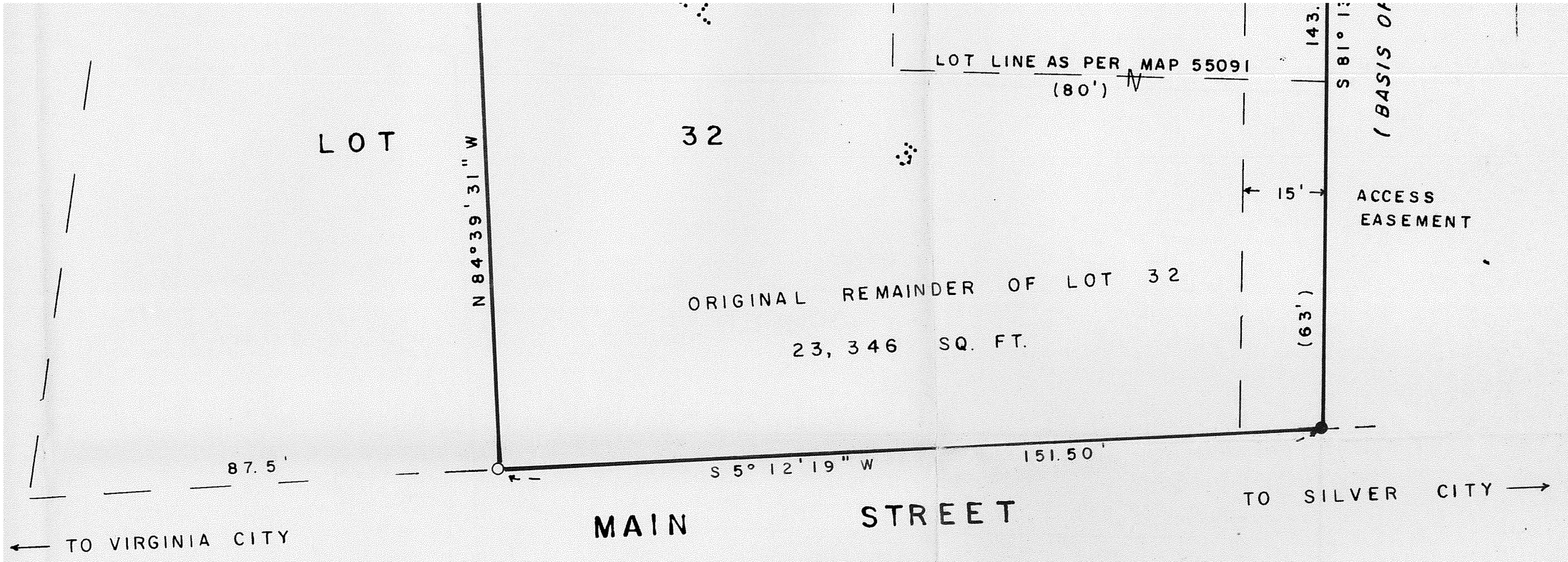

AMENDED -(MAP NO. 55091)

RECORD OF SURVEY MAP

FOR SUTRO TUNNEL CO.

LOT LINE ADJUSTMENTS OF

LOTS 38 & 39 RANGE B BLOCK 2

AND PORTION OF LOT 32 RANGE C BLOCK 5

STOREY COUNTY

GOLD HILL, NEVADA

SCALE: 1" = 20'

8th DAY OF May, 1991; AT 11:00

67509 AT THE REQUEST OF

Margaret Leuther

COUNTY RECORDER

SFUND RECORDS CTR
2346504 (7 of 12)

3417-00126 pg 99

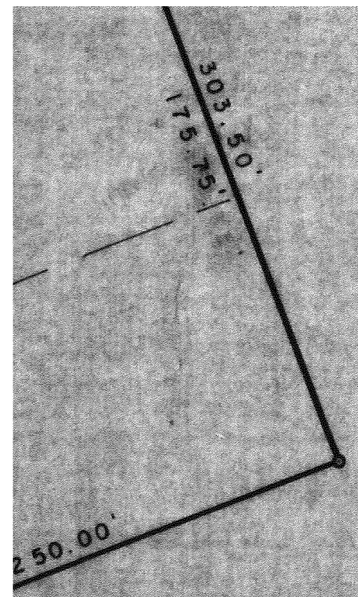

COUNTY COMMISSIONERS CERTIFICATE

I, LORA DEL CARLO, CHAIRMAN OF COUNTY COMMISSIONERS OF THE COUNTY OF STOREY, STATE OF NEVADA, DO HEREBY CERTIFY THAT THIS PARCEL MAP WAS APPROVED AND ACCEPTED THIS 6th DAY OF AUGUST, 1980, BY THE BOARD OF COMMISSIONERS OF STOREY COUNTY.

Lora M Del Carlo

COUNTY CLERK CHAIRMAN

PARCEL MAP

SUTRO TUNNEL COALITION INC., PARCELS

PORTION OF LOTS 5, 6, 7, 8 & 9 BLOCK 6 RANGE C

STOREY COUNTY

GOLD HILL, NEVADA

SFUND RECORDS CTR
2346504 (8 of 12)

SCALE: 1" = 40'

0 10 20 40 80 120 160 200

Walter G. Reid, R.L.S. 235 Virginia City, Nevada

8

3417-00126 pg 113

APART...

CHAIRMAN

Charley Gleim

Vice Chairman

PARCEL MAP

SUTRO TUNNEL COMPANY'S - PARCEL 'B'

PORTION LOTS 5 & 6. BLOCK 6, RANGE C. FILE NO. 47398.

STOREY COUNTY

GOLD HILL, NEVADA

SCALE - 1" = 20'

9

SFUND RECORDS CTR
2346504 (9 of 12)

NOTARY PUBLIC

D-FILE NO.

D - 1

1.009 ACRES - ORIGINAL
+ 0.116 ACRES - ADJUSTED
1.125 ACRES - TOTAL

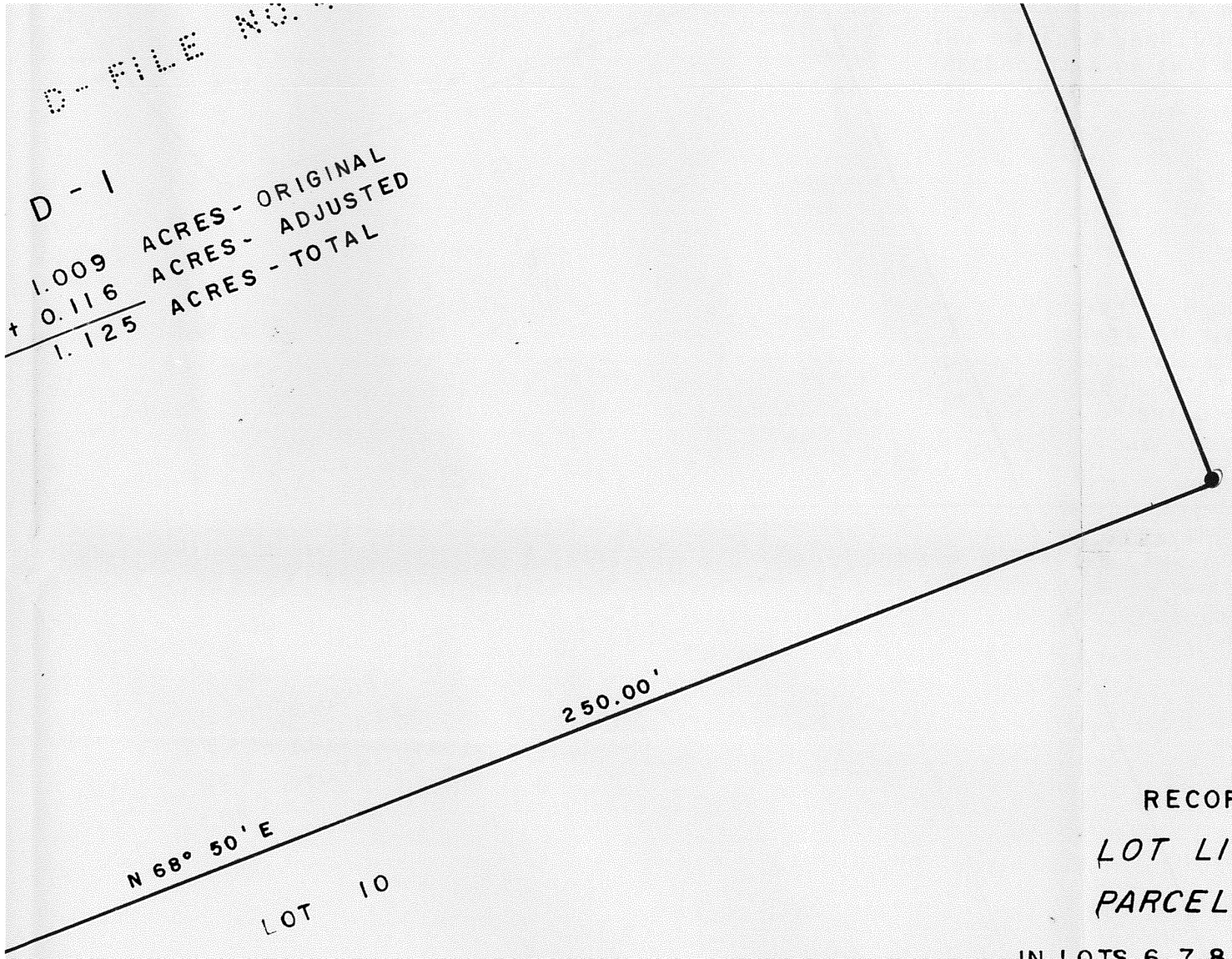

RECORD OF SURVEY MAP

LOT LINE ADJUSTMENT

PARCELS 'C' & 'D' - file no. 47398

IN LOTS 6, 7, 8 & 9, BLOCK 6 - RANGE C,

GOLD HILL, STOREY COUNTY, NEVADA

SCALE - 1" = 20'

SFUND RECORDS CTR
2346504 (10 of 12)

10

CON FORTE

PARCEL MAP

SCHRYVER & TOBIN PARCELS

PORTION OF LOT 10 BLOCK 6 RANGE C

STOREY COUNTY

GOLD HILL, NEVADA

SFUND RECORDS CTR
2346504 (11 of 12)

SCALE: 1" = 50'

Walter G. Reid, R.L.S. 235 Virginia City, Nevada

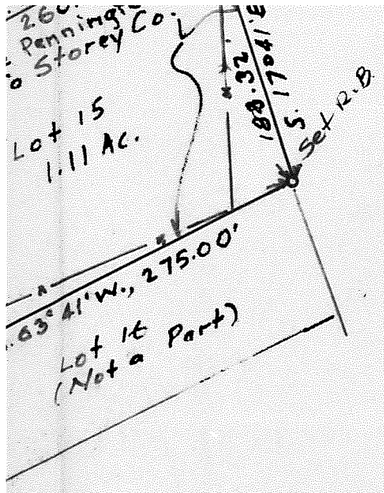

on this 26th day of March, 1992, at 1:15 minutes. p.m.

O'Clock P.M. in the Official Records of

Storey County, Nevada

Fee: NC

Margaret Lowther
County Recorder
by Billie Cole, Deputy

SFUND RECORDS CTR
2346504 (12 of 12)

RECORD OF SURVEY

OF

LOTS 11, 13, 14, 15 and 18 of BLOCK C
According to the OFFICIAL MAP of

GOLD HILL, NEVADA
W½ Sec. 5 - T. 16 N., R. 21 E.
Scale 1" = 100'

12