SFUND RECORDS CTR
2281721

Plate I.

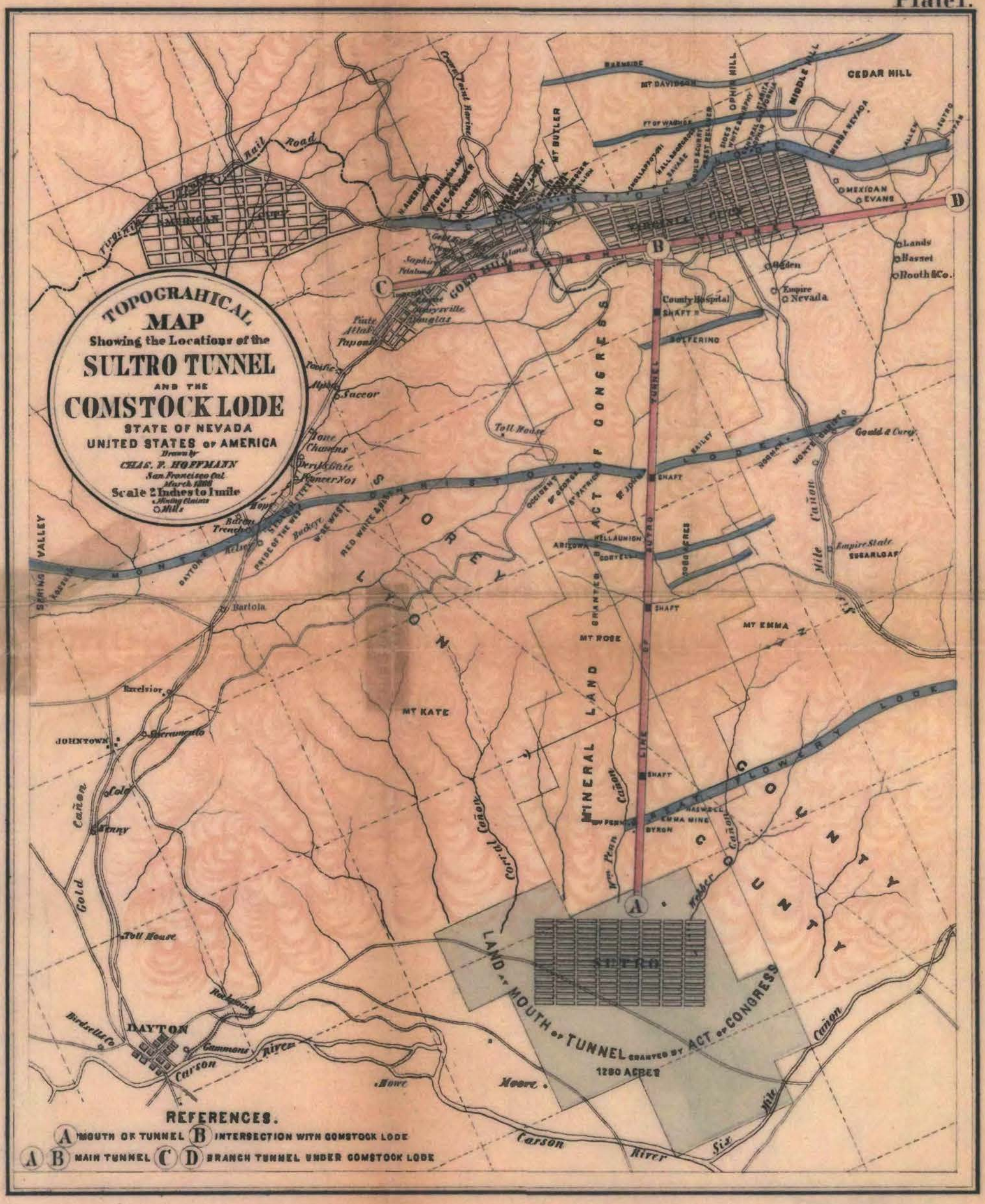

U.S. GEOGRAPHICAL SURVEYS WEST OF THE 100TH MERIDIAN.

PART OF WESTERN NEVADA. ATLAS SHEET Nº 48 (C)

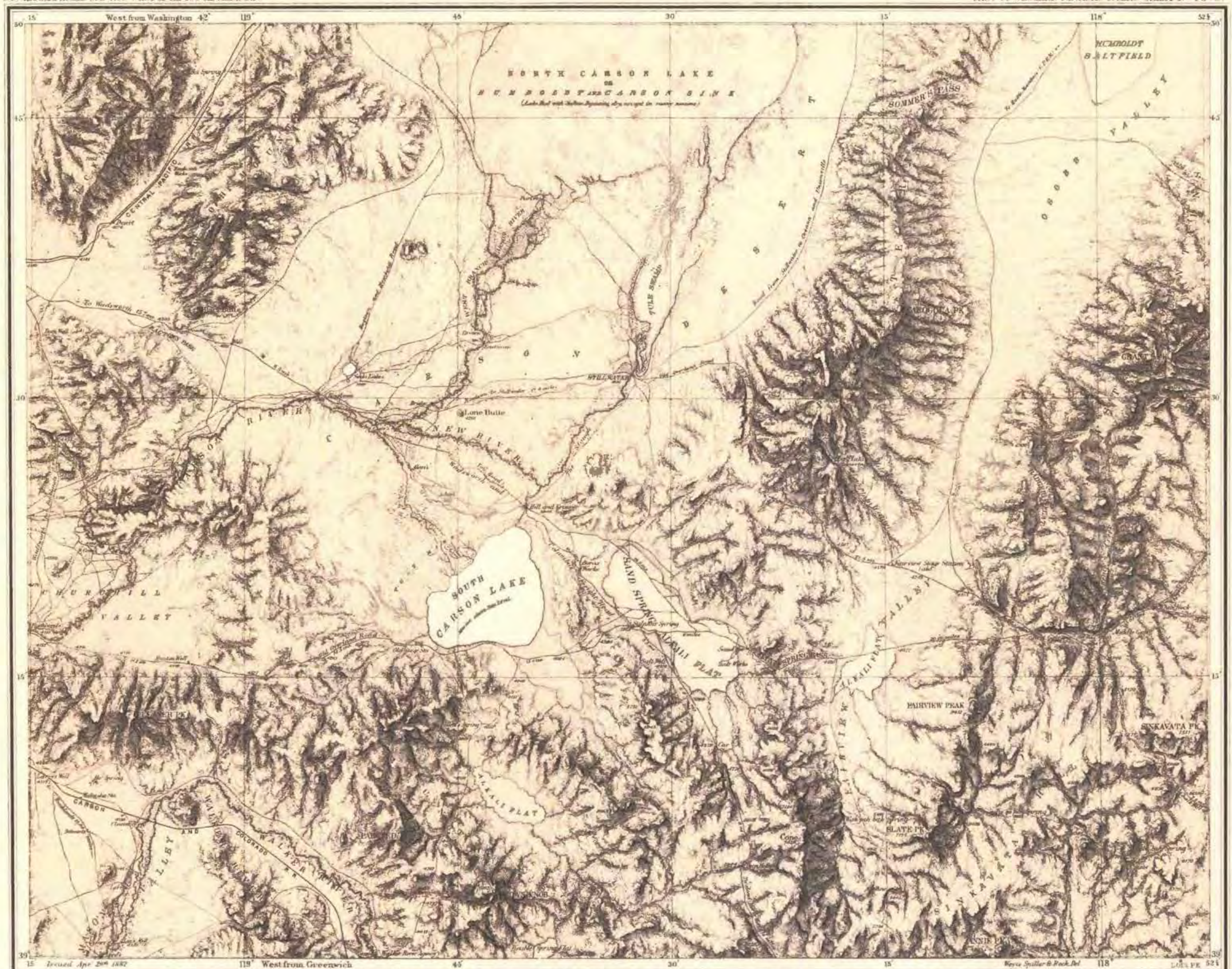

EXPEDITION OF 1876 Under the Command of 1st Lieut. GEO. M. WHEELER, Corps of Engineers U.S. Army.

1st Lieut. Rogers Birnie, 13th U.S. Infantry | Executive Officer & Field Astronomer

J.C. Spiller, W.A. Cowles | Topographical Assistants.

Scale-1 inch to 4 miles, or 1:253440

MILES

5 0 5 10 15 20 25

NOTE: — The mountain topography north of Lat. 39°35' is taken from the published maps of the 40th Parallel Survey (King).

Atlas Sheet

Sectional Diagram

A	B
C	D

48

BY ORDER OF THE HONORABLE THE SECRETARY OF WAR, UNDER THE DIRECTION OF BRIG. GEN. H. G. WRIGHT, CHIEF OF ENGINEERS, U.S. ARMY

U.S. GEOGRAPHICAL SURVEYS WEST OF THE 100TH MERIDIAN

PARTS OF EASTERN CALIFORNIA AND WESTERN NEVADA, ATLAS SHEETS 47 (B) & 47 (D).

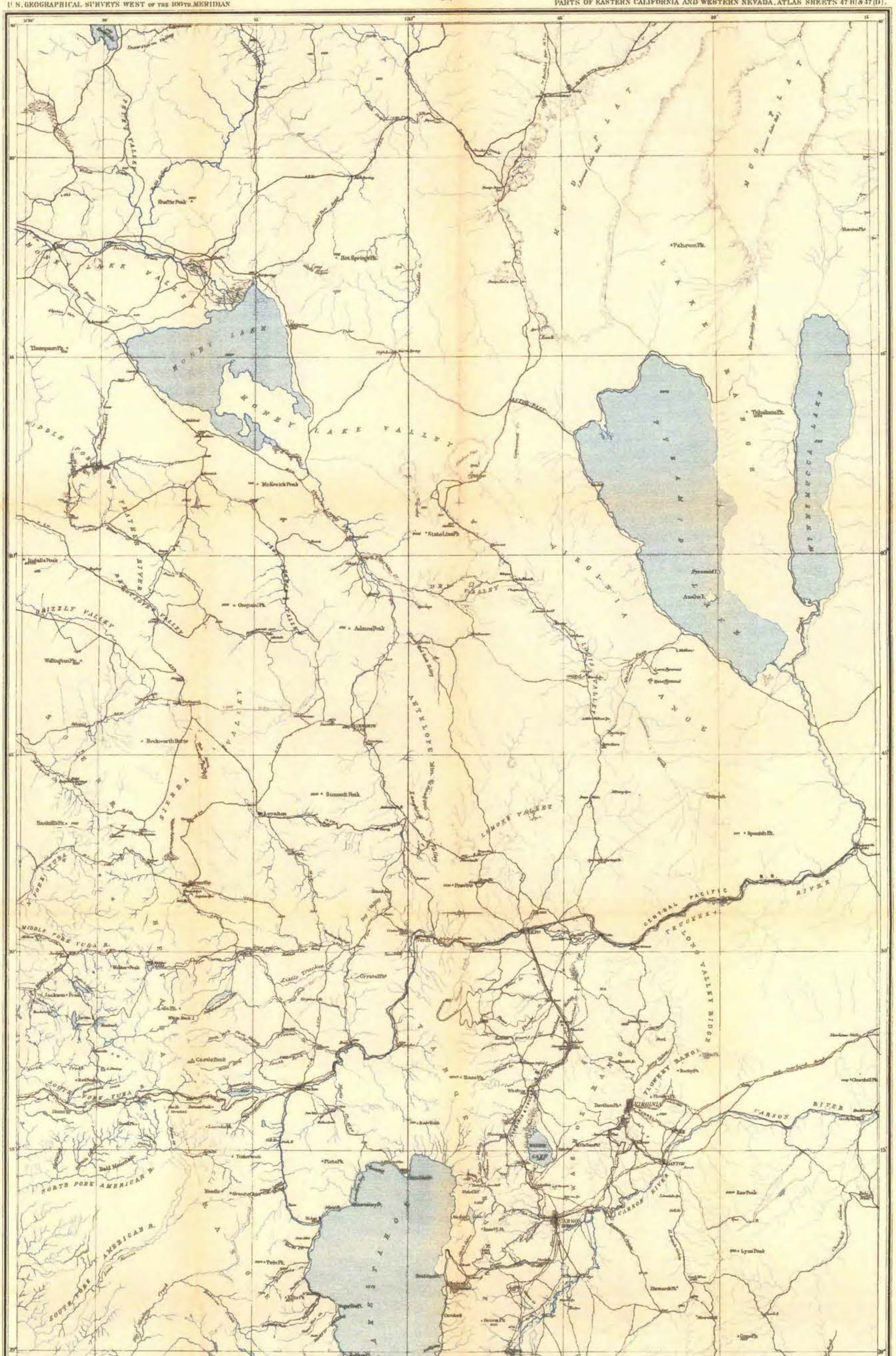

EXPEDITIONS of 1876 and 1877, Under the Command of

1st. Lieut. Geo. M. Wheeler, Corps of Engineers, U. S. Army

1st. Lieut. S. E. Tillman, Corps of Engineers U.S. Army | Executive Officers and Field Astronomers
2nd. Lieut. T. W. Symons, " "
2nd. Lieut. M. M. Macomb, 4th. Artillery " "

Scale: 1 inch to 4 miles or 1:253440

Note: This sheet is printed for immediate use in advance of final publication. The area south of 39° N. Lat. is part of Atlas sheet 56 (B).

Gilbert Thompson
J. C. Spiller
Frank Carpenter
W. A. Cowles
Topographical Assistants

[illegible] OF THE HONORABLE THE [illegible] OF WAR

UNDER THE DIRECTION OF BRIG. GEN. A. A. HUMPHREYS CHIEF OF [illegible]

TOPOGRAPHICAL MAP OF WASHOE MINING REGION.

TIONS OF 1876 & 1877, Under the Command of

Lieut. T. W. Symons, Lieut. W. P. Kampf } Field Astronomy & Triangulation

Scale: 1 Inch = 1500 Feet.

Anton Karl, Field Topography

1st. Lieut. GEO. M. WHEELER, Corps of Engineers.

BY ORDER OF THE HON. THE SECRETARY OF WAR, UNDER THE DIRECTION OF BRIG. GEN. A. A. HUMPHREYS, CHIEF OF ENGINEERS, U. S. ARMY

UNITED STATES
PARTMENT OF THE INTERIOR
GEOLOGICAL SURVEY

VIRGINIA CITY QUADRANC
NEVADA
15 MINUTE SERIES (TOPOGRAPH

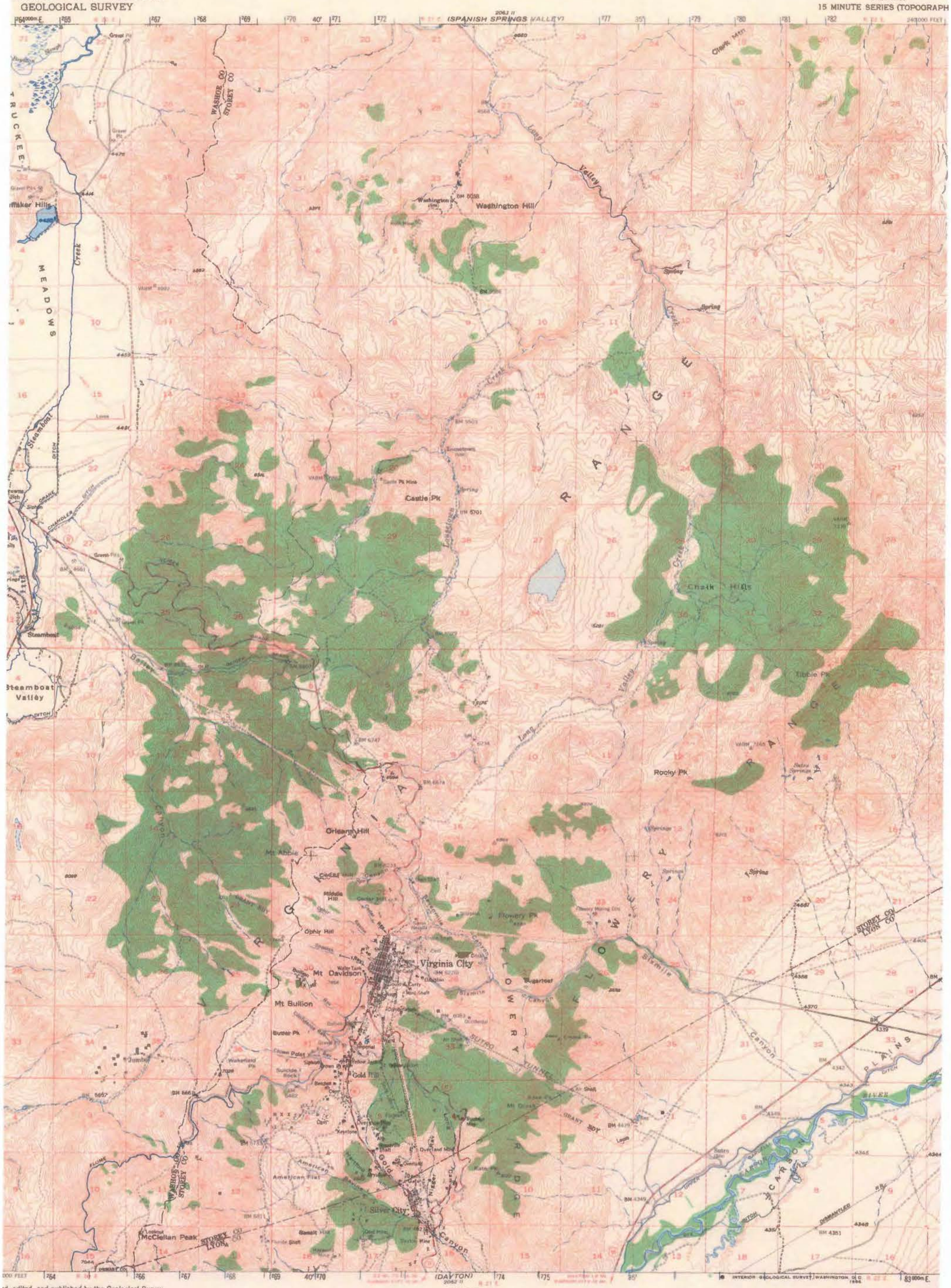

d, edited, and published by the Geological Survey
l by USGS and USC&GS

aphy from aerial photographs by multiplex methods
photographs taken 1948. Field check 1950

nic projection. 1927 North American Datum
)-foot grid based on Nevada coordinate system,
ine

land lines indicate approximate location

cked elevations are shown in brown

meter Universal Transverse Mercator grid ticks,
, shown in blue

UTM GRID AND 1950 MAGNETIC NORTH DECLINATION AT CENTER OF SHEET

SCALE 1:62500

CONTOUR INTERVAL 40 FEET
DOTTED LINES REPRESENT HALF-INTERVAL CONTOURS
DATUM IS MEAN SEA LEVEL

THIS MAP COMPLIES WITH NATIONAL MAP ACCURACY STANDARDS
FOR SALE BY U. S. GEOLOGICAL SURVEY, DENVER, COLORADO 80225 OR WASHINGTON, D. C. 20242
A FOLDER DESCRIBING TOPOGRAPHIC MAPS AND SYMBOLS IS AVAILABLE ON REQUEST

ROAD CLASSIFICATION
Heavy-duty — Light-duty
Medium-duty — Unimproved dirt
U. S. Route — State Route

A. CARLISLE & CO. OF NEVADA
109 NORTH SIERRA ST.
RENO, NEVADA

VIRGINIA CITY, N
N3915—W11930/15
1950
AMS 2082 I-SERIES V

UNITED STATES
DEPARTMENT OF THE INTERIOR
GEOLOGICAL SURVEY

NEVADA
CARSON SINK QUADRANGLE

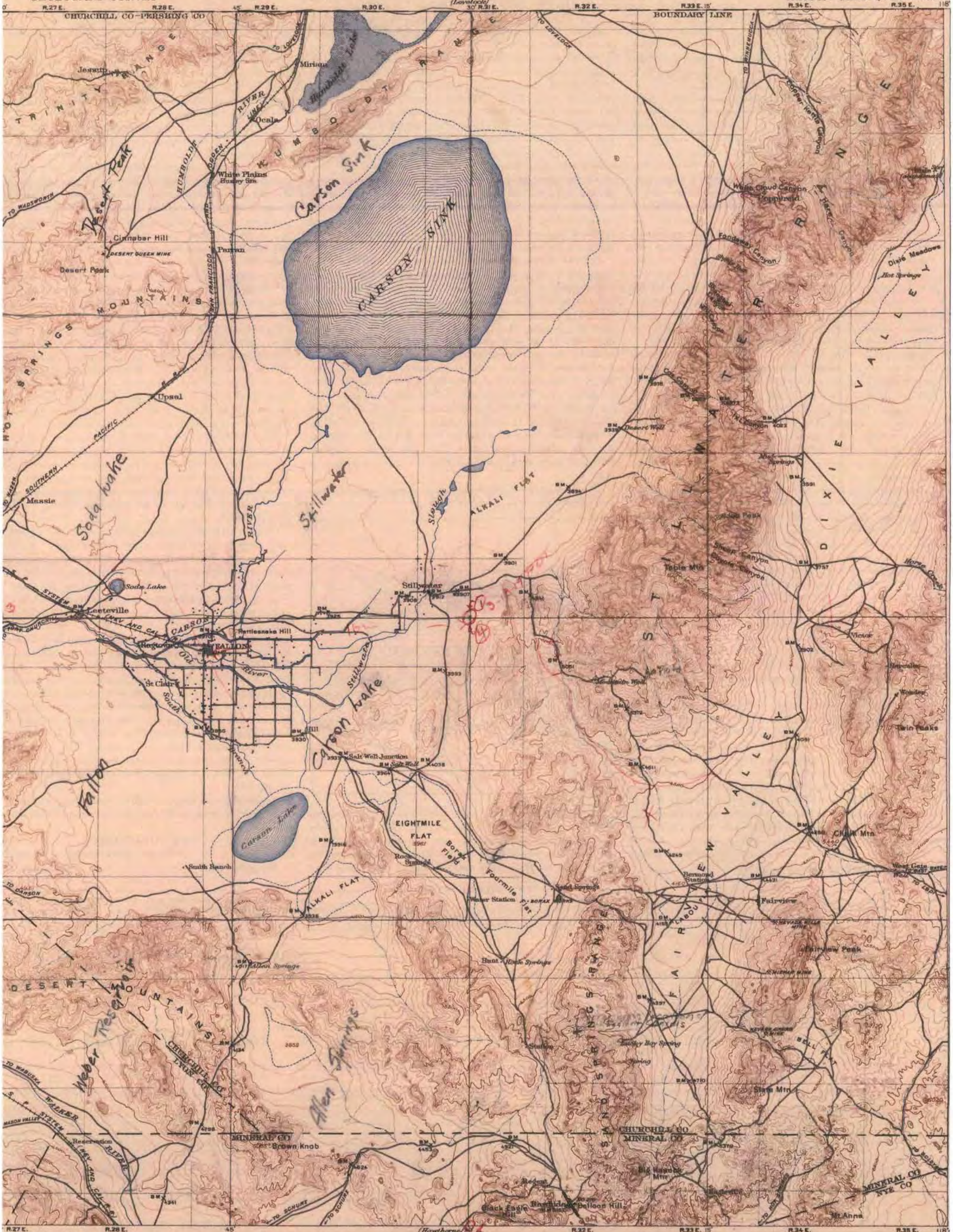

L. Marshall, Chief Geographer.
S. Gerdine, Geographer in charge.
Topography by W. M. Beeman, Fred McLaughlin, J. Harrison, J. E. Blackburn, and U.S. Reclamation Service.
Control by Coast and Geodetic Survey and T. A. Green.
Surveyed in 1908.

CARSON SINK, NEV.
Edition of 1910,
reprinted 1948
N.3800-W.11800/80

BRUNDIDGE'S
RENO, NEVADA

M47:3

UNITED STATES
DEPARTMENT OF THE INTERIOR
GEOLOGICAL SURVEY

FALLON QUADRANGLE
NEVADA
15 MINUTE SERIES (TOPOGRAPHIC)

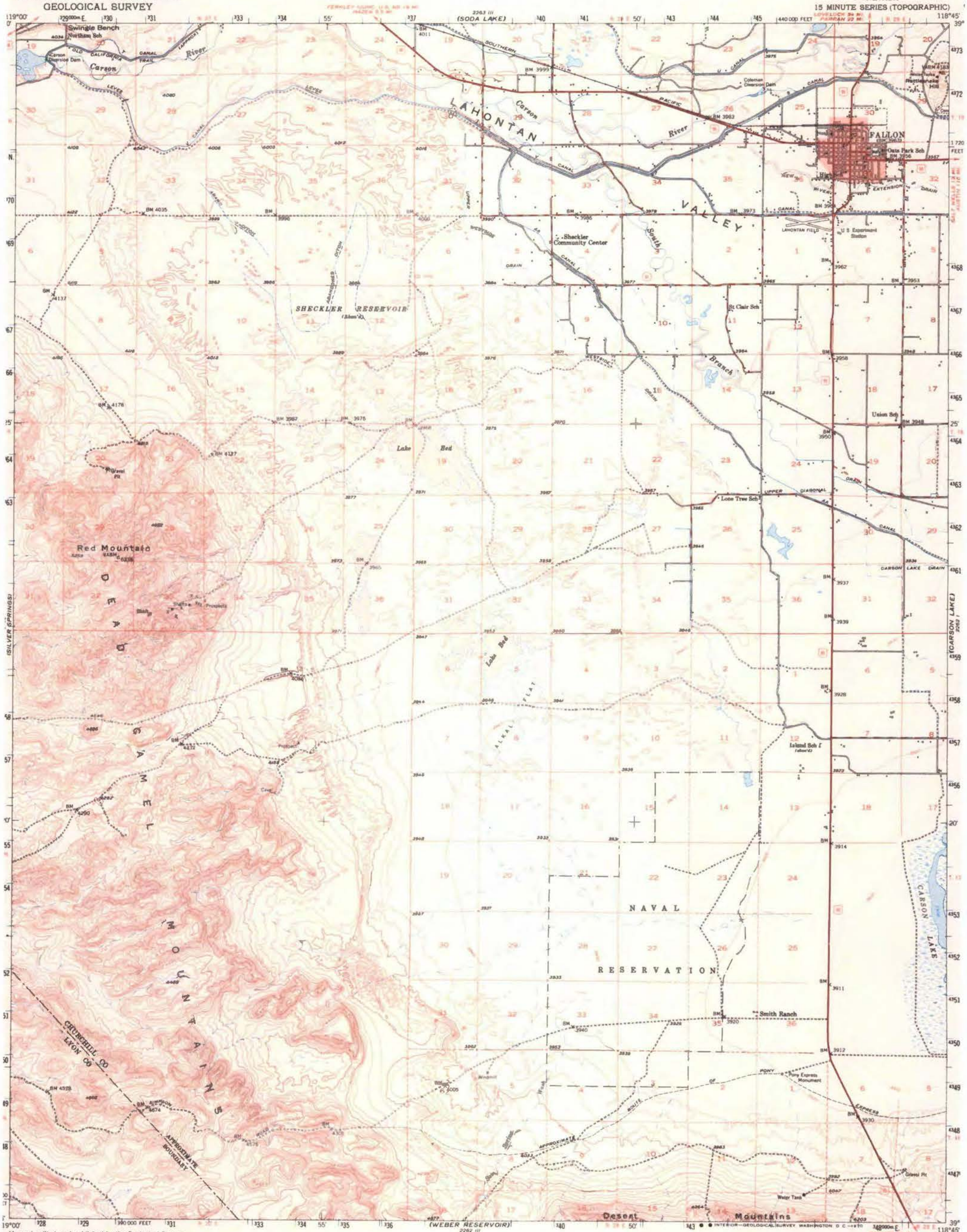

Mapped, edited, and published by the Geological Survey

Control by USGS and USC&GS

Topography from aerial photographs by multiplex methods and by plane-table surveys 1951. Aerial photographs taken 1947

Polyconic projection. 1927 North American datum
10,000-foot grid based on Nevada coordinate system, west zone

Dashed land lines indicate approximate locations

Red tint indicates area in which only landmark buildings are shown

Unchecked elevations are shown in brown

1000-meter Universal Transverse Mercator grid ticks, zone 11, shown in blue

UTM GRID AND 1951 MAGNETIC NORTH DECLINATION AT CENTER OF SHEET

SCALE 1:62 500

CONTOUR INTERVAL 20 FEET
DOTTED LINES REPRESENT HALF-INTERVAL CONTOURS
DATUM IS MEAN SEA LEVEL

ROAD CLASSIFICATION
1962
Heavy-duty — Light-duty
Medium-duty — Unimproved dirt
U. S. Route — State Route

QUADRANGLE LOCATION

THIS MAP COMPLIES WITH NATIONAL MAP ACCURACY STANDARDS
FOR SALE BY U. S. GEOLOGICAL SURVEY, DENVER, COLORADO 80225 OR WASHINGTON, D. C. 20242
A FOLDER DESCRIBING TOPOGRAPHIC MAPS AND SYMBOLS IS AVAILABLE ON REQUEST

FALLON, NEV.
N3915—W11845/15
1951
AMS 2262 IV—SERIES V796

UNITED STATES
DEPARTMENT OF THE INTERIOR
GEOLOGICAL SURVEY

DAYTON QUADRANGLE
NEVADA
15 MINUTE SERIES (TOPOGRAPHIC)

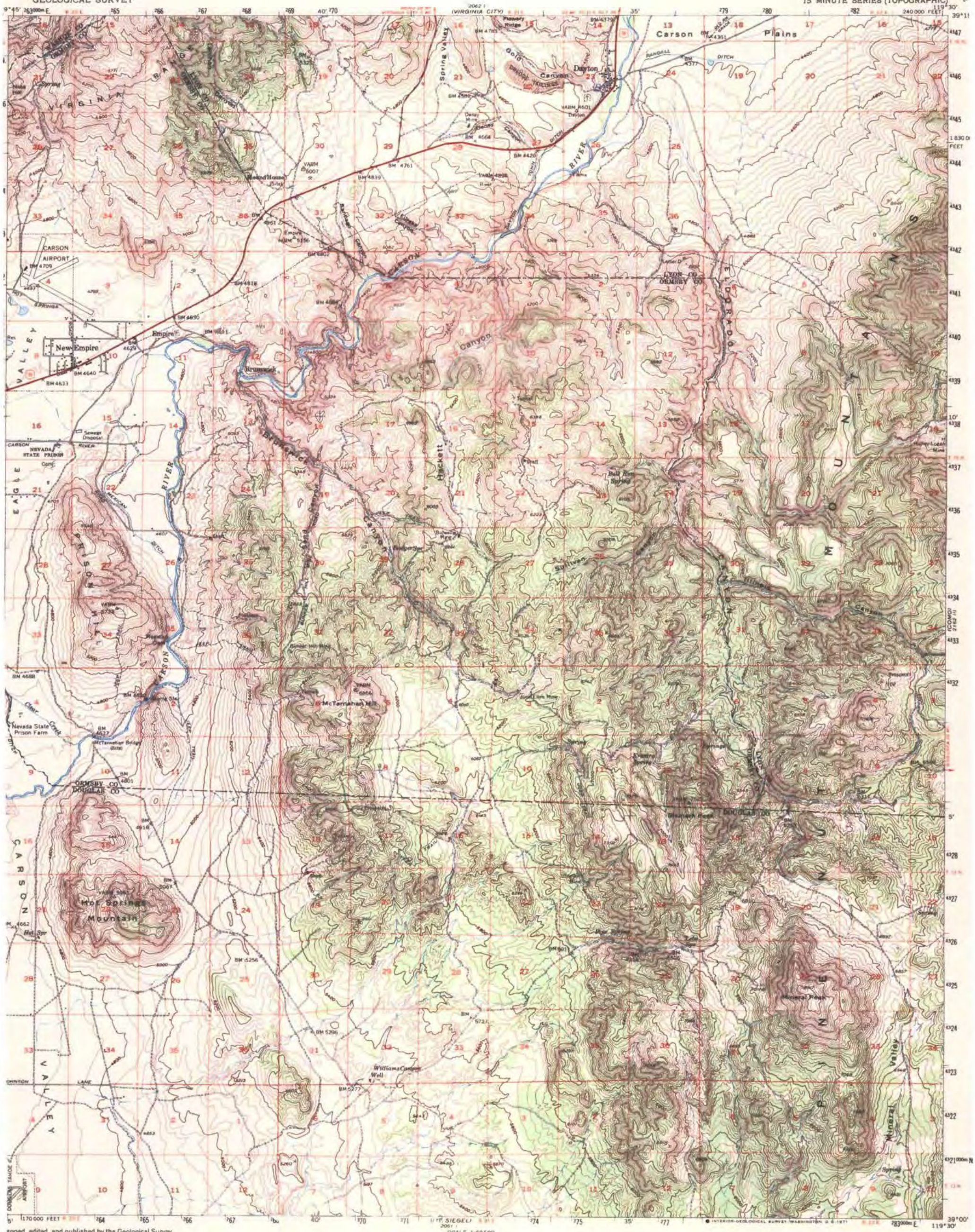

apped, edited, and published by the Geological Survey
ontrol by USGS and USC&GS
pography from aerial photographs by multiplex methods
rial photographs taken 1954. Field check 1956
lyconic projection 1927 North American datum
,000-foot grid based on Nevada coordinate system,
al zone
00-meter Universal Transverse Mercator grid ticks,
ne 11, shown in blue
shed land lines indicate approximate locations
checked elevations are shown in brown

UTM GRID AND 1956 MAGNETIC NORTH DECLINATION AT CENTER OF SHEET

SCALE 1:62500

CONTOUR INTERVAL 40 FEET
DATUM IS MEAN SEA LEVEL

QUADRANGLE LOCATION

ROAD CLASSIFICATION
Heavy-duty — Light-duty
Medium-duty — Unimproved dirt
U. S. Route — State Route

THIS MAP COMPLIES WITH NATIONAL MAP ACCURACY STANDARDS
FOR SALE BY U. S. GEOLOGICAL SURVEY, DENVER, COLORADO 80225 OR WASHINGTON, D. C. 20242
A FOLDER DESCRIBING TOPOGRAPHIC MAPS AND SYMBOLS IS AVAILABLE ON REQUEST

0C298

DAYTON, NEV.
N3900—W11930/15
1956
AMS 2062 II—SERIES V796