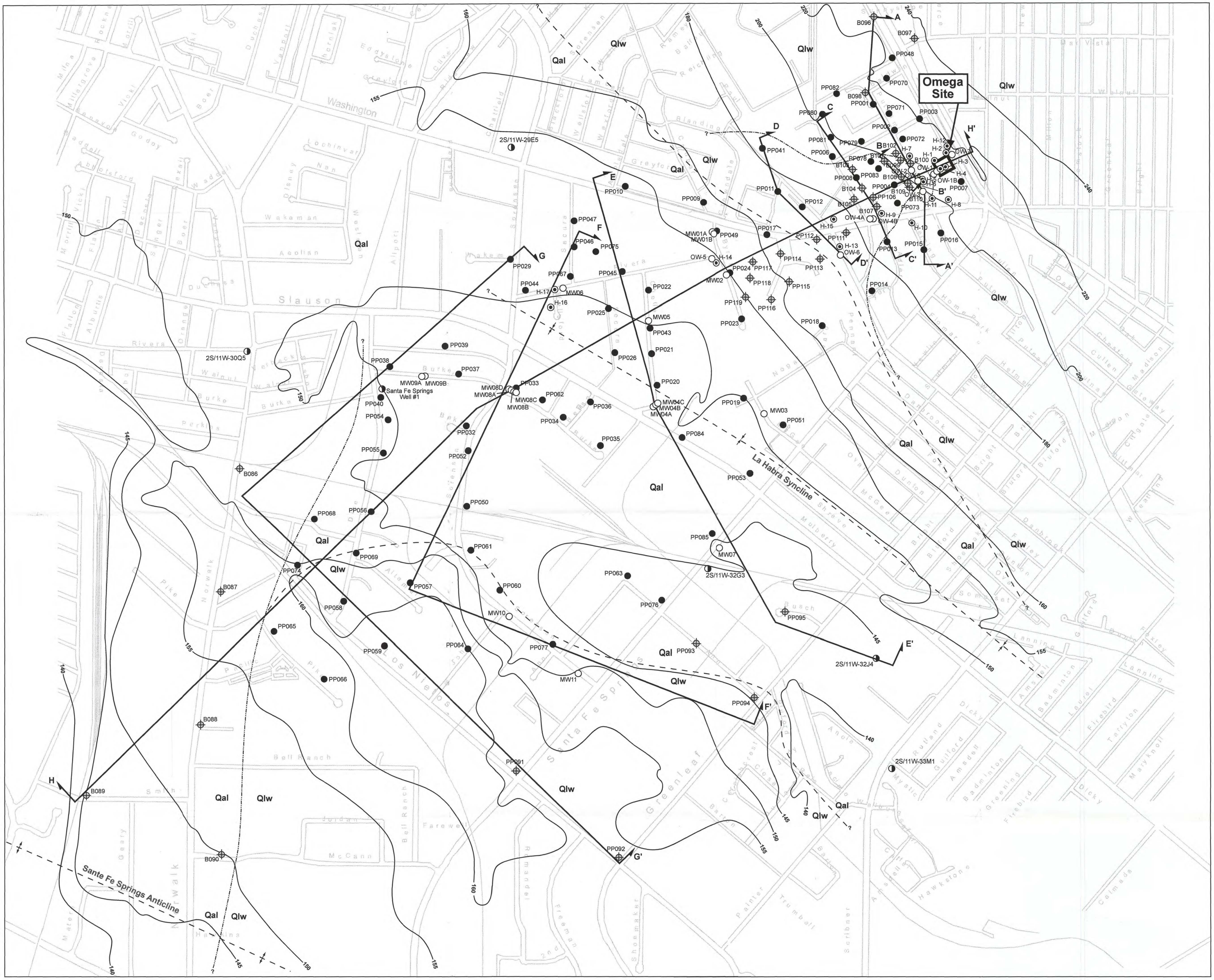

0 600 1200
Scale in Feet

- Phase I CPT Well
- Historical CPT Well
- Existing Monitoring Well and Number
- Production Well and Number
- Phase II Explorations
- Qal Recent Alluvium
- Qlw Upper Pleistocene Lakewood Formation
- Estimated Limit of Gaspur Aquifer
- Estimated Limit of Gage Aquifer
- Approximate Location of Contact (adapted from CDWR 1961)
- Approximate Trace of Anticline (adapted from CDWR 1961)
- Approximate Trace of Syncline (adapted from CDWR 1961)
- H H' Location of Cross-Section

WESTON SOLUTIONS

03-0116 Basemap (E size).ai

Plate 1
Groundwater Sampling and Cross-section Locations

SFUND RECORDS CTR
163870 (1 of 3)

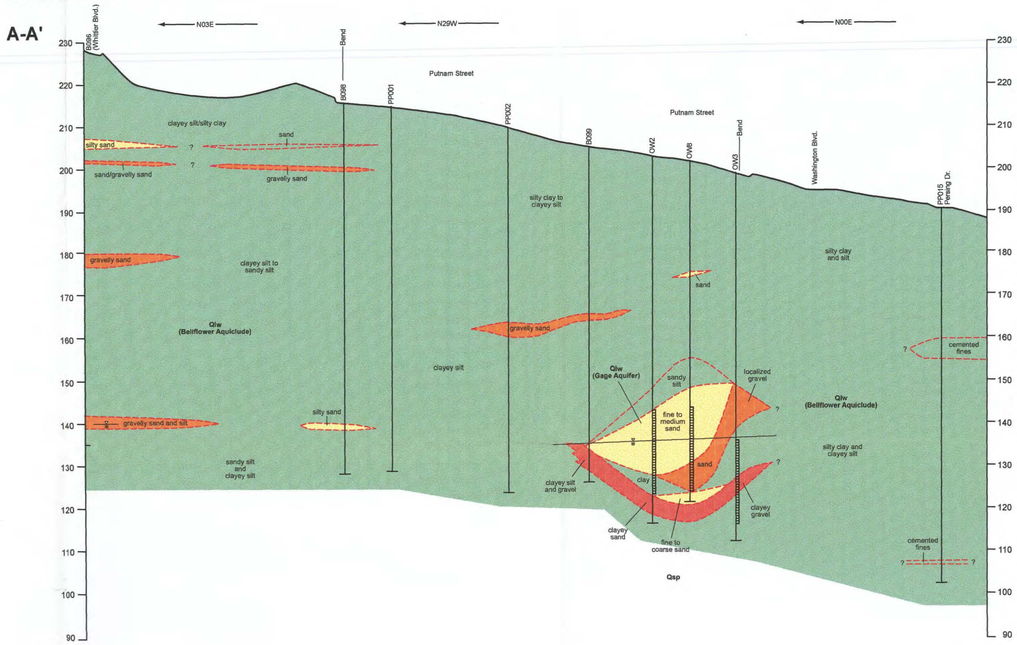

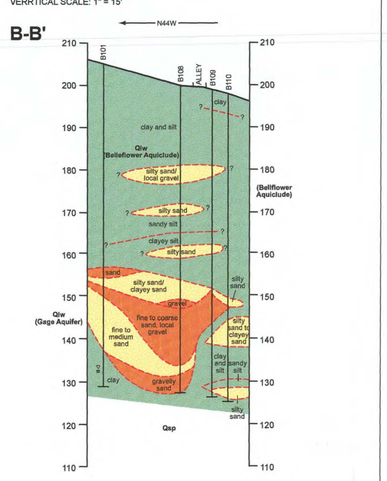

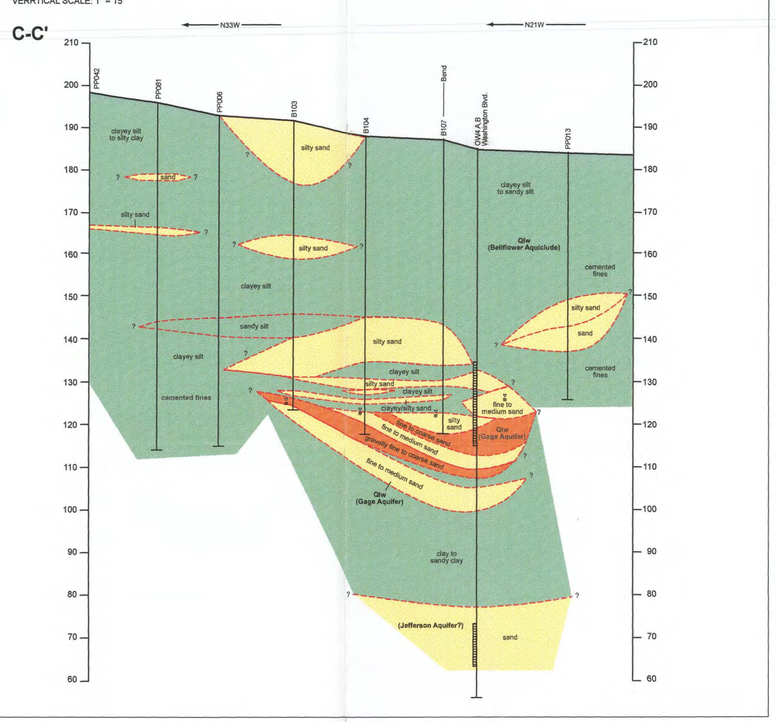

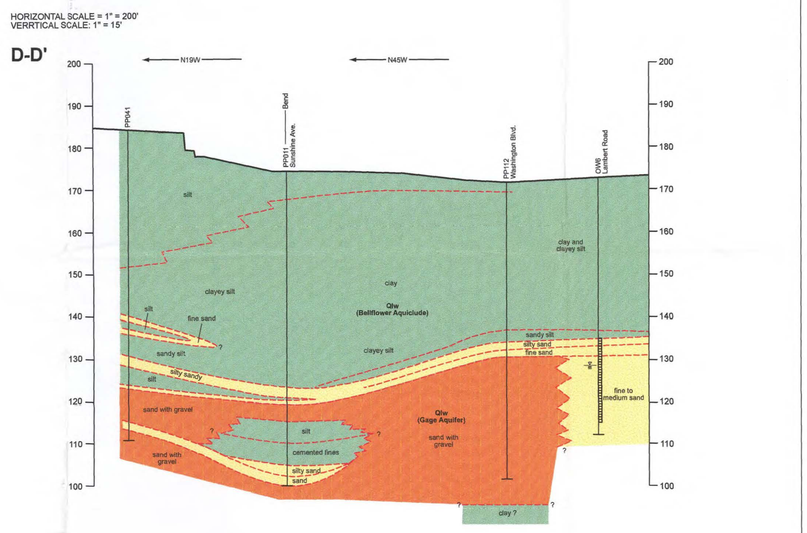

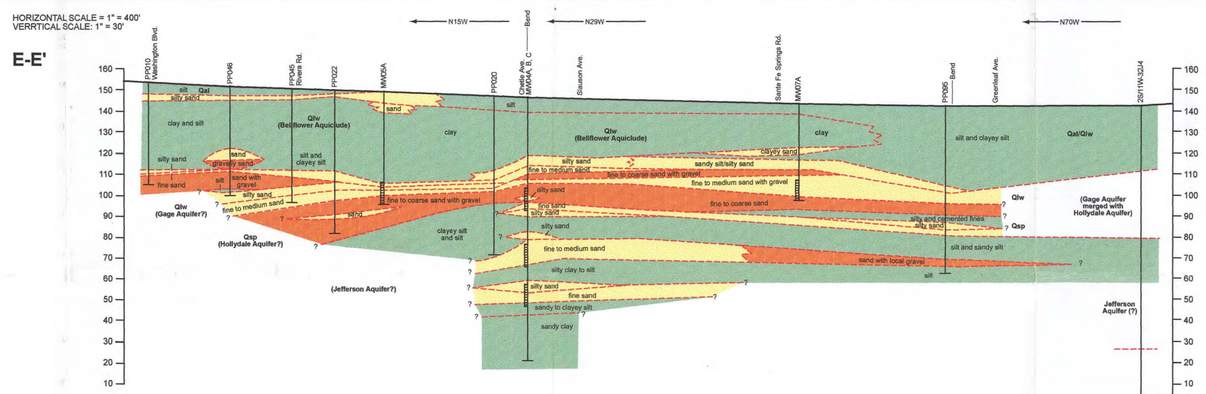

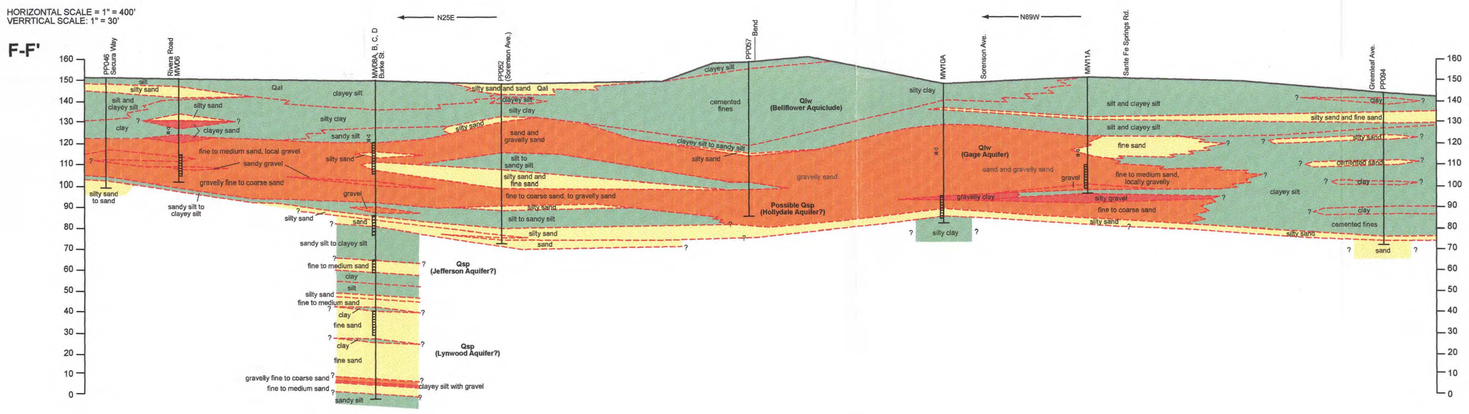

LEGEND

- Fine-grained Sediments (Primarily Silt and Clay)
- Silty Sand and Fine Sand
- Sand and Gravelly Sand
- Mixed Lithologies (Clayey Gravel, Gravelly Silt, Clayey Sand e.g.)

Qal Recent Alluvium
Qlw Upper Pleistocene Lakewood Formation
Qsp Lower Pleistocene San Pedro Formation
( ) Aquifer or Sub-formational Unit

WESTON

Plate 2
Cross-Sections A-A', B-B', C-C', D-D', E-E', and F-F'

SFUND RECORDS CTR
163870 (2 of 3)

HORIZONTAL SCALE = 1" = 400'
VERRTICAL SCALE: 1" = 30'

G-G'

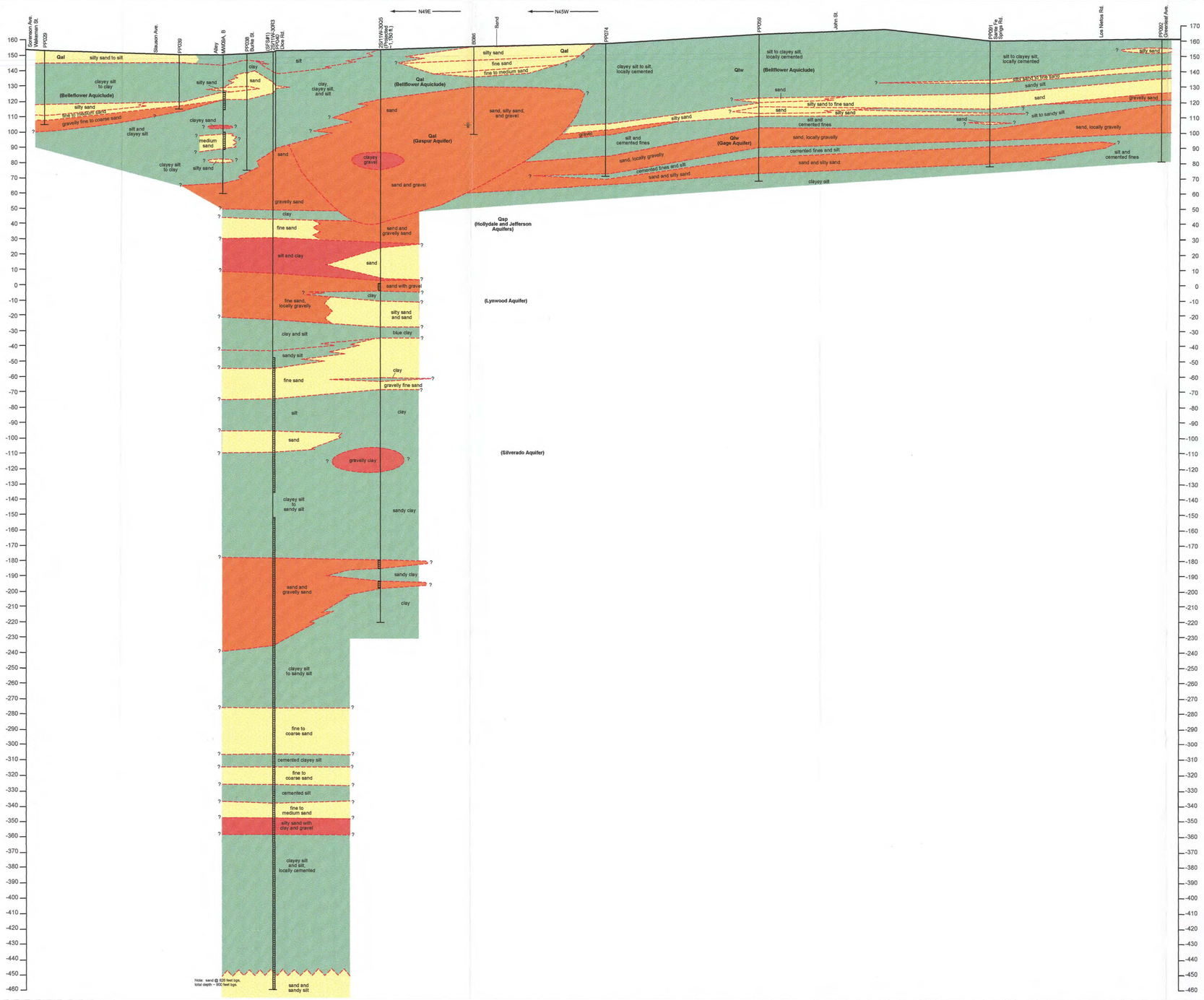

HORIZONTAL SCALE = 1" = 400'
VERRTICAL SCALE: 1" = 30'

H-H'

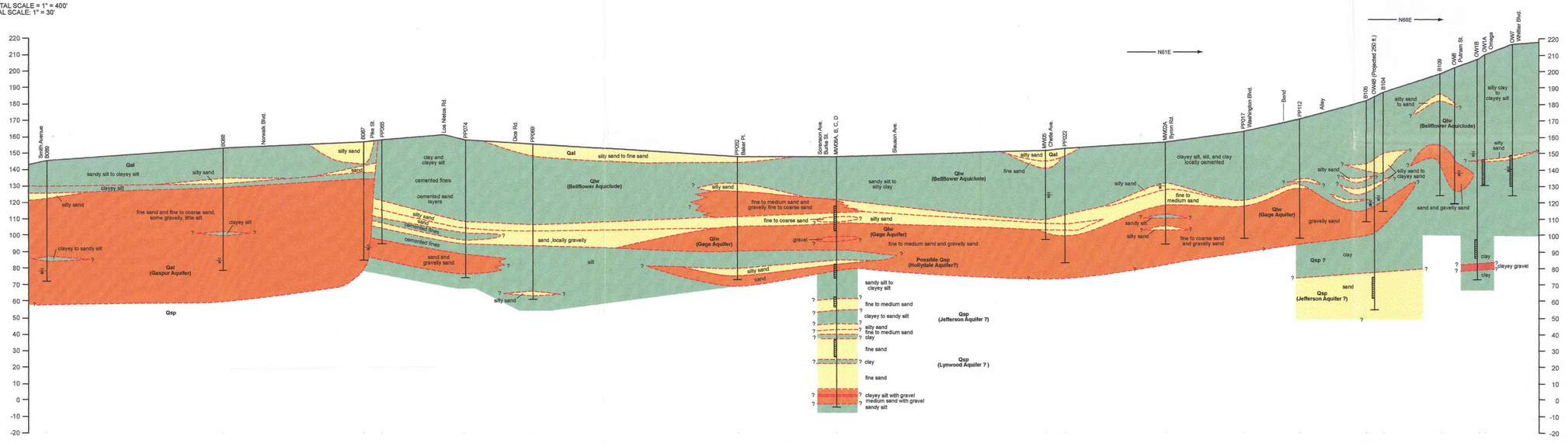

LEGEND

- Fine-grained Sediments (Primarily Silt and Clay)
- Silty Sand and Fine Sand
- Sand and Gravelly Sand
- Mixed Lithologies (Clayey Gravel, Gravelly Silt, Clayey Sand e.g.)

Qal	Recent Alluvium
Qlw	Upper Pleistocene Lakewood Formation
Qsp	Lower Pleistocene San Pedro Formation
( )	Aquifer or Sub-formational Unit

WESTON

Plate 3
Cross-Sections G-G' and H-H'

SFUND RECORDS CTR
163870 (3 of 3)

03-0116 Plate3.ai