CITY OF MOUNTAIN VIEW
DEPARTMENT OF PUBLIC WORKS
Approved by: [signature] DIRECTOR OF PUBLIC WORKS
Date: 3-23-67 R.E. 6726

Checked By [signature] Date 1/9/66

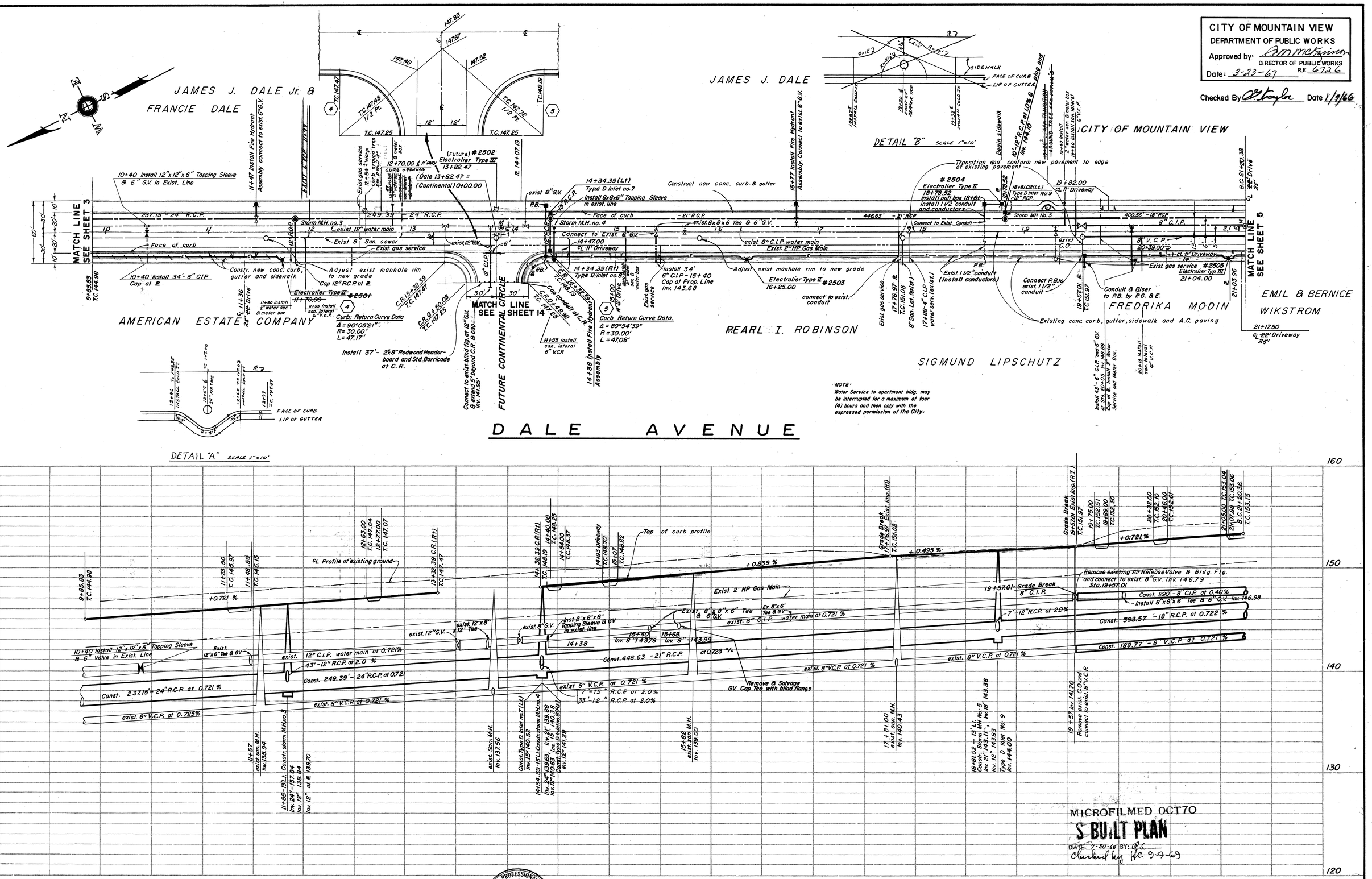

NOTE: Water Service to apartment bldg. may be interrupted for a maximum of four (4) hours and then only with the expressed permission of the City.

MICROFILMED OCT 70
AS BUILT PLAN
DATE: 7-30-68 BY: [illegible]
Checked by [illegible] 9-9-69

NO.	BY	DATE	REVISIONS

NOTES:

REGISTERED PROFESSIONAL ENGINEER HANS R. MULBERG No. 13,173 CIVIL ENGINEER

APPROVED BY [signature] DATE 2/9/66

HANS R. MULBERG
CIVIL ENGINEERING — ENGINEERING PLANNING
477 SO. SAN ANTONIO ROAD, LOS ALTOS, CALIFORNIA — TELEPHONE 948-6452

IMPROVEMENT PLANS
DALE AVE. TRIANGLE ASSESSMENT DISTRICT
PROJECT AD 64-14
CITY OF MOUNTAIN VIEW — CALIFORNIA

DRAWN	J.A.N.	Dec 64
DESIGN	R.Mc	Dec 64
CHECKED	R.Mc	Dec 64
FIELD BK NO		

PLAN & PROFILE

DATE: December 1964 — JOB NO. — DRAWING NO.
SCALE: HOR. 1"=40', VERT. 1"=4' — SHEET 4 of 24 SHTS

FILE NO. 5300-4

CITY OF MOUNTAIN VIEW
DEPARTMENT OF PUBLIC WORKS
Approved by: A M McKannon
DIRECTOR OF PUBLIC WORKS
Date: 3-23-67 R.E. 6726

Checked by: [illegible] Date: 1/17/66

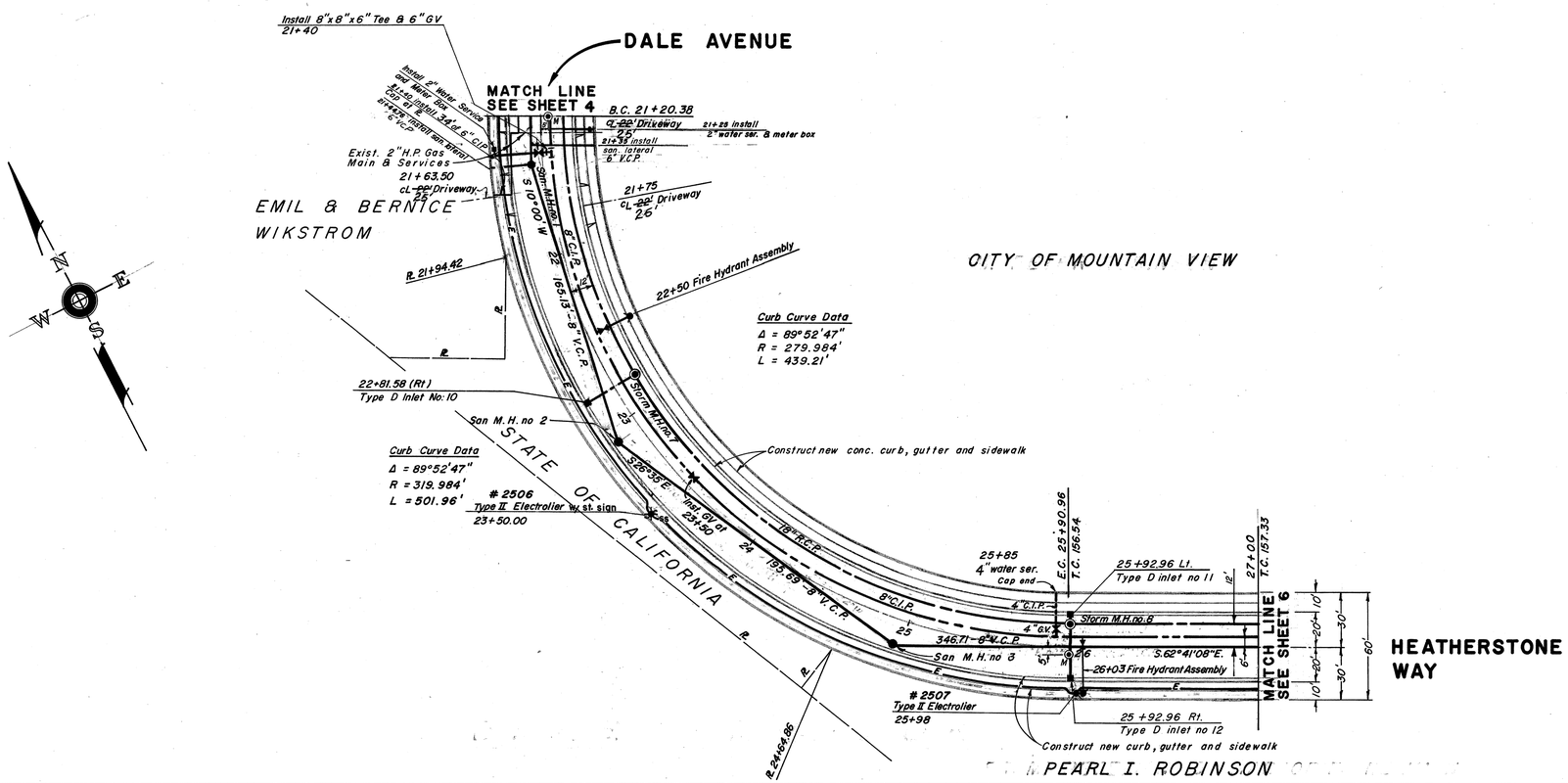

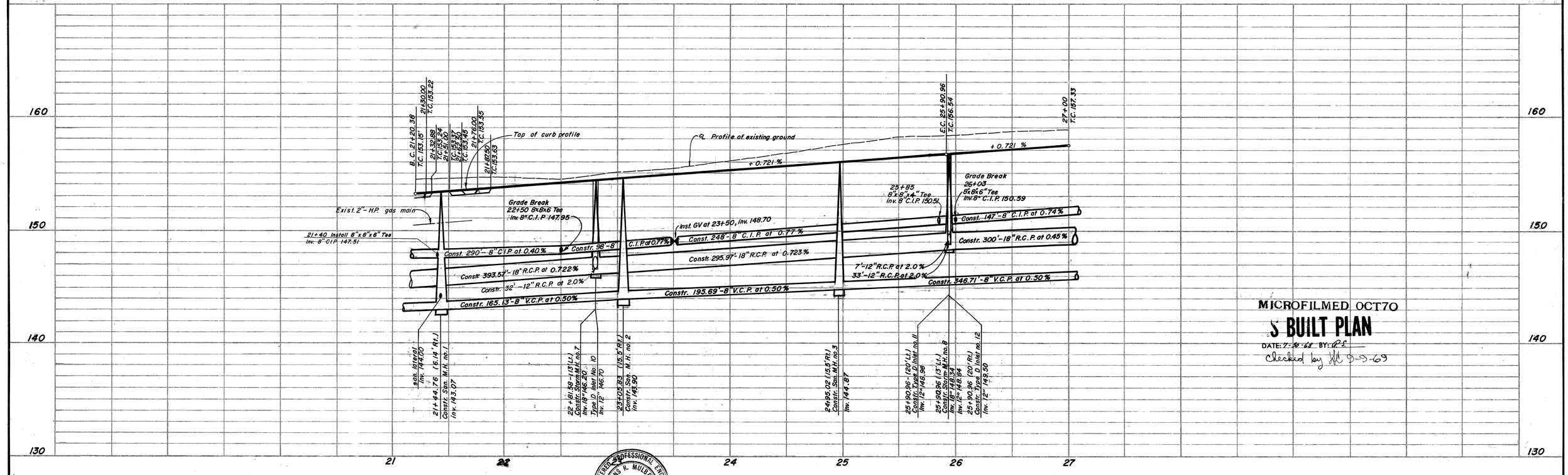

MICROFILMED OCT 70

AS BUILT PLAN
DATE: 7-30-68 BY: R.S.
Checked by [illegible] 9-5-69

NO.	BY	DATE	REVISIONS

NOTES:

REGISTERED PROFESSIONAL ENGINEER HANS R. MULBERG No. 13,173
APPROVED BY [illegible] DATE 2/14/65

HANS R. MULBERG
CIVIL ENGINEERING — ENGINEERING PLANNING
477 SO. SAN ANTONIO ROAD LOS ALTOS, CALIFORNIA TELEPHONE 948-6452

IMPROVEMENT PLANS
DALE AVE. TRIANGLE ASSESSMENT DISTRICT
PROJECT AD 64-14
CITY OF MOUNTAIN VIEW CALIFORNIA

DRAWN	J.A.N.	Dec. 64	PLAN & PROFILE	
DESIGN	R.Mc.	Dec. 64		
CHECKED	R.Mc.	Dec. 64	DATE: December 1964	JOB NO.
FIELD BK NO			SCALE: HOR. 1" = 40' VERT. 1" = 4'	SHEET 5 of 24 SHTS

DRAWING NO.

FILE NO. 5300-5

CITY OF MOUNTAIN VIEW
DEPARTMENT OF PUBLIC WORKS
Approved by: D.M. McKinnon
DIRECTOR OF PUBLIC WORKS
Date: 3-23-67 R.E. 6726
Checked by: D. Traylor
Date: 1/9/66

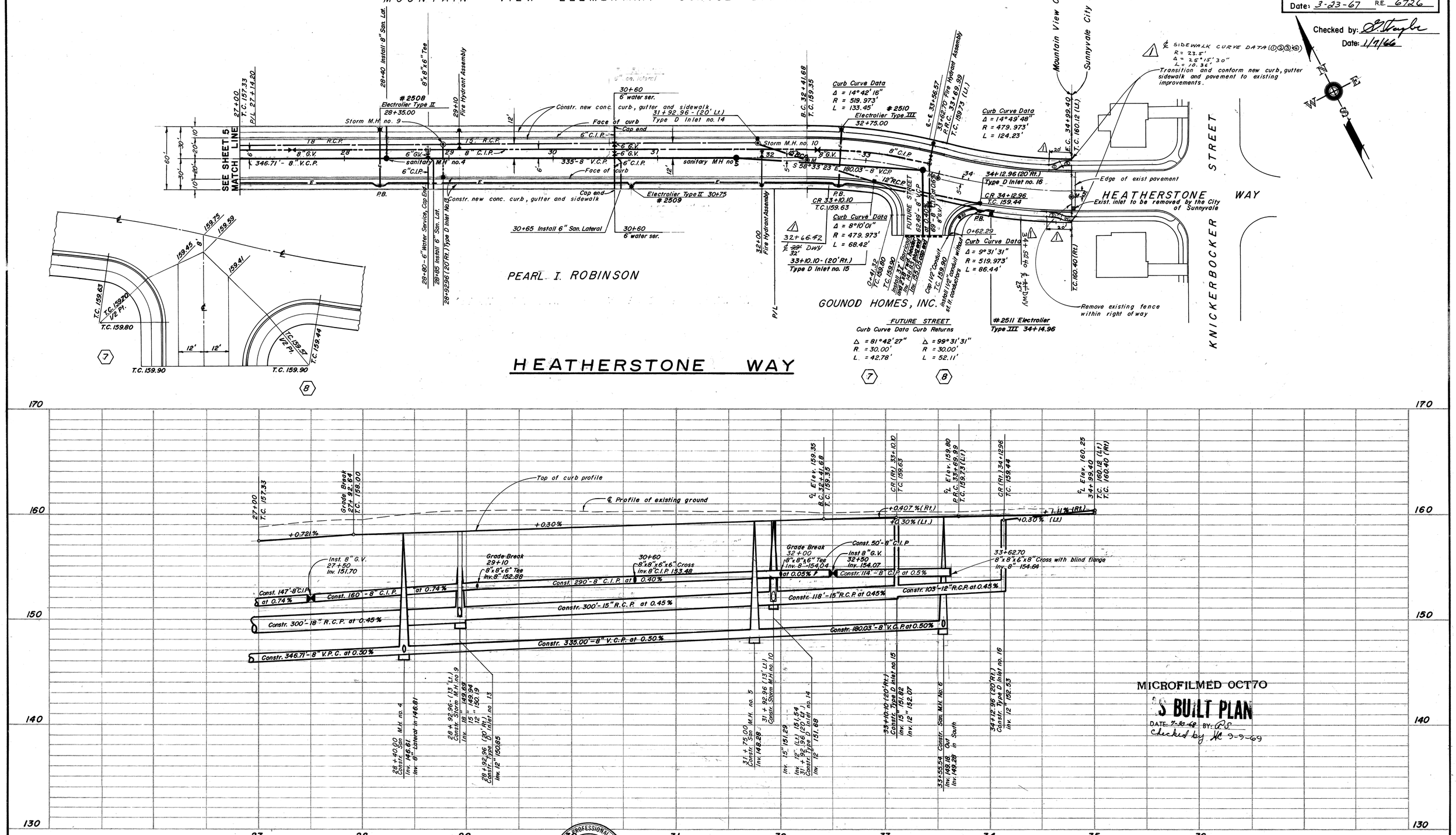

NO.	BY	DATE	REVISIONS
1	DR	9-13-67	Add 2 Dwys Revise S/W transition @ Sunnyvale City Limits

NOTES:

REGISTERED PROFESSIONAL ENGINEER HANS R. MULBERG No. 13,173 — APPROVED BY — DATE 2/10/65

HANS R. MULBERG
CIVIL ENGINEERING — ENGINEERING PLANNING
477 SO. SAN ANTONIO ROAD LOS ALTOS, CALIFORNIA TELEPHONE 948-6452

IMPROVEMENT PLANS
DALE AVE. TRIANGLE ASSESSMENT DISTRICT
PROJECT AD 64-14
CITY OF MOUNTAIN VIEW CALIFORNIA

DRAWN	J.A.N.	Dec.64	PLAN & PROFILE
DESIGN	R.Mc.	Dec.64	
CHECKED	R.Mc.	Dec.64	DATE: December 1964 — JOB NO. — DRAWING NO.
FIELD BK NO			SCALE: HORIZ. 1"=40' VERT. 1"=4' — SHEET 6 of 24 SHTS

FILE NO. 5300-6

CITY OF MOUNTAIN VIEW
DEPARTMENT OF PUBLIC WORKS
Approved by: A.M. McKinnon
DIRECTOR OF PUBLIC WORKS
Date: 3-23-67 R.E. 6726

Checked: [illegible] Date: 1/19/66

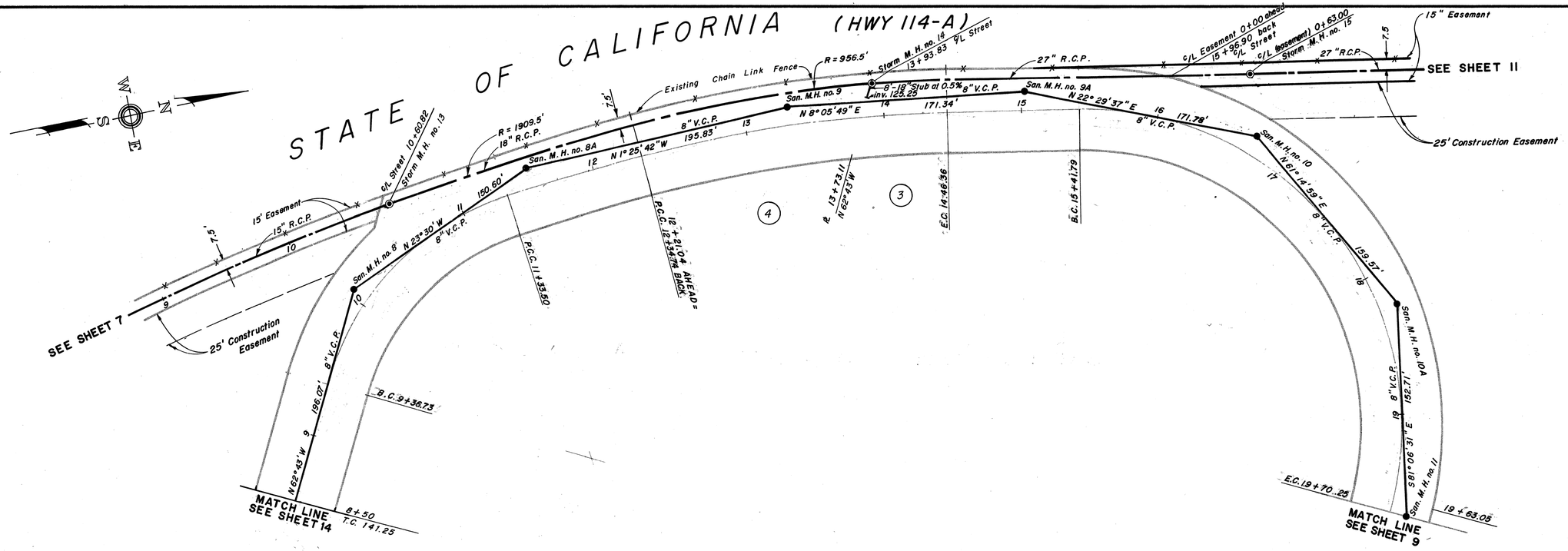

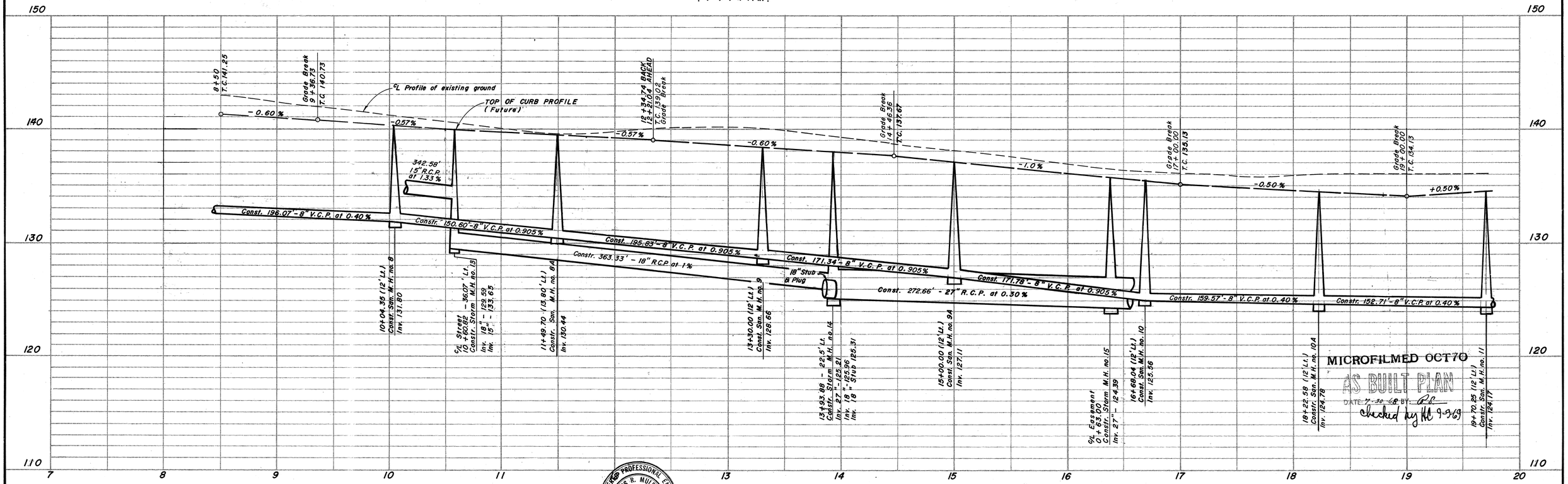

MICROFILMED OCT 70

AS BUILT PLAN
DATE: 7-30-68 BY: [illegible]
Checked by [illegible] 9-9-69

NO.	BY	DATE	REVISIONS

NOTES:

REGISTERED PROFESSIONAL ENGINEER HANS R. MULBERG No. 13,173 CIVIL ENGINEER

APPROVED BY: [illegible] 2/19/65 DATE

HANS R. MULBERG
CIVIL ENGINEERING — ENGINEERING PLANNING
477 SO. SAN ANTONIO ROAD LOS ALTOS, CALIFORNIA TELEPHONE 948-6452

IMPROVEMENT PLANS
DALE AVE. TRIANGLE ASSESSMENT DISTRICT
PROJECT AD 64-14
CITY OF MOUNTAIN VIEW CALIFORNIA

DRAWN	J.A.N.	Dec. 64	
DESIGN	R.Mc.	Dec. 64	
CHECKED	R.Mc.	Dec. 64	
FIELD BK NO			

PLAN & PROFILE

DATE: December 1964 | JOB NO. | DRAWING NO.
SCALE: HOR. 1" = 40' VERT. 1" = 4'
SHEET 8 of 24 SHTS

FILE NO. 5300-8

CITY OF MOUNTAIN VIEW
DEPARTMENT OF PUBLIC WORKS
Approved by: A M McGinnis
DIRECTOR OF PUBLIC WORKS
Date: 3-23-'67 R.E. 6726

Checked: [illegible] Date: 1/7/66

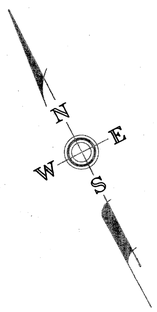

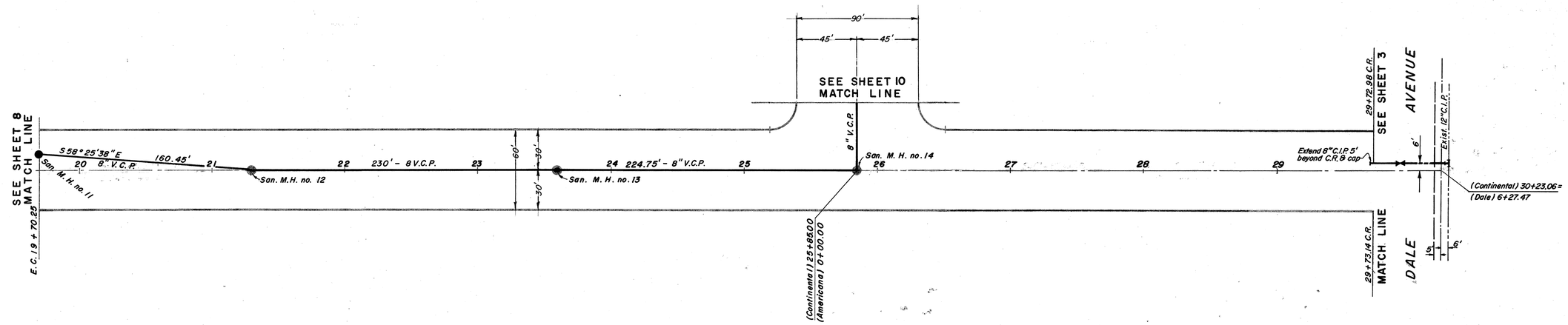

CONTINENTAL CIRCLE

(FUTURE)

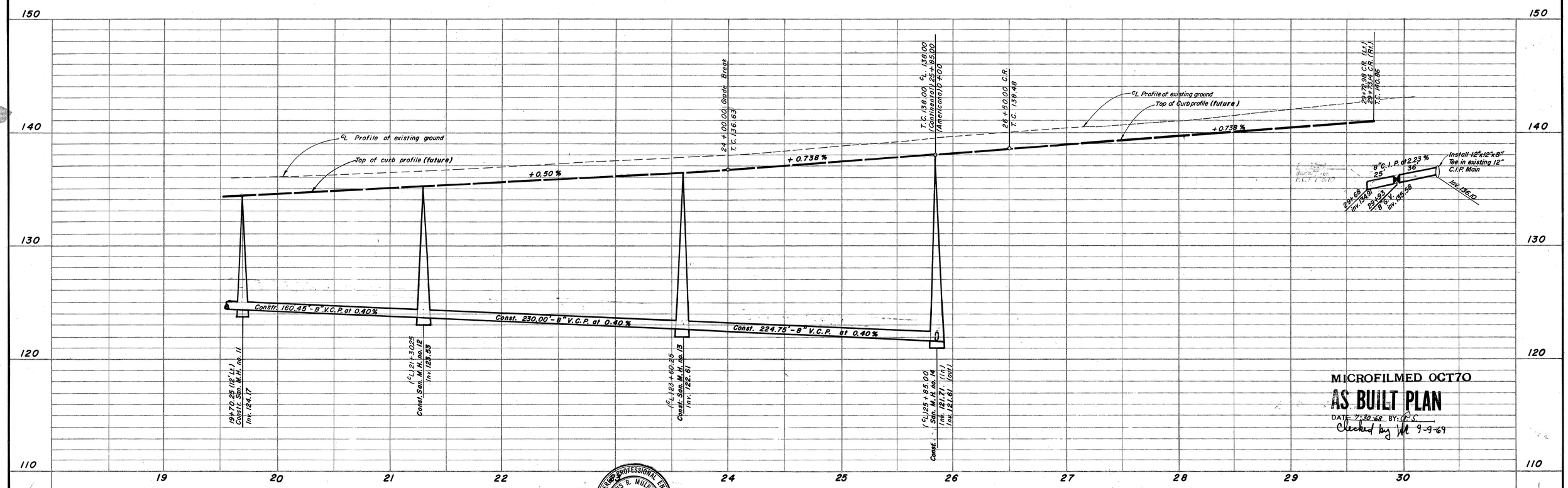

MICROFILMED OCT70

AS BUILT PLAN

DATE: 7-30-68 BY: O.S.

Checked by [illegible] 9-9-69

NO.	BY	DATE	REVISIONS

NOTES:

REGISTERED PROFESSIONAL ENGINEER HANS R. MULBERG No. 13,173

Hans R. Mulberg 2/19/65
PREPARED BY DATE

HANS R. MULBERG
CIVIL ENGINEERING ENGINEERING PLANNING
477 SO. SAN ANTONIO ROAD LOS ALTOS, CALIFORNIA TELEPHONE 968-6452

IMPROVEMENT PLANS
DALE AVE. TRIANGLE ASSESSMENT DISTRICT
PROJECT AD 64-14
CITY OF MOUNTAIN VIEW CALIFORNIA

DRAWN	JAN	Dec. 64	PLAN & PROFILE		
DESIGN	R.Mc.	Dec. 64			
CHECKED	R.Mc.	Dec. 64	DATE: December 1964	JOB NO.	DRAWING NO.
FIELD BK NO			SCALE: HORIZ. 1"=40' VERT. 1"=4'	SHEET 9 of 24 SHTS	

FILE NO. 5300-9

CITY OF MOUNTAIN VIEW
DEPARTMENT OF PUBLIC WORKS
Approved by: O.M. McGinnis
DIRECTOR OF PUBLIC WORKS
Date: 3-23-67 R.E. 6726

Checked By: [illegible] Date: 1/9/66

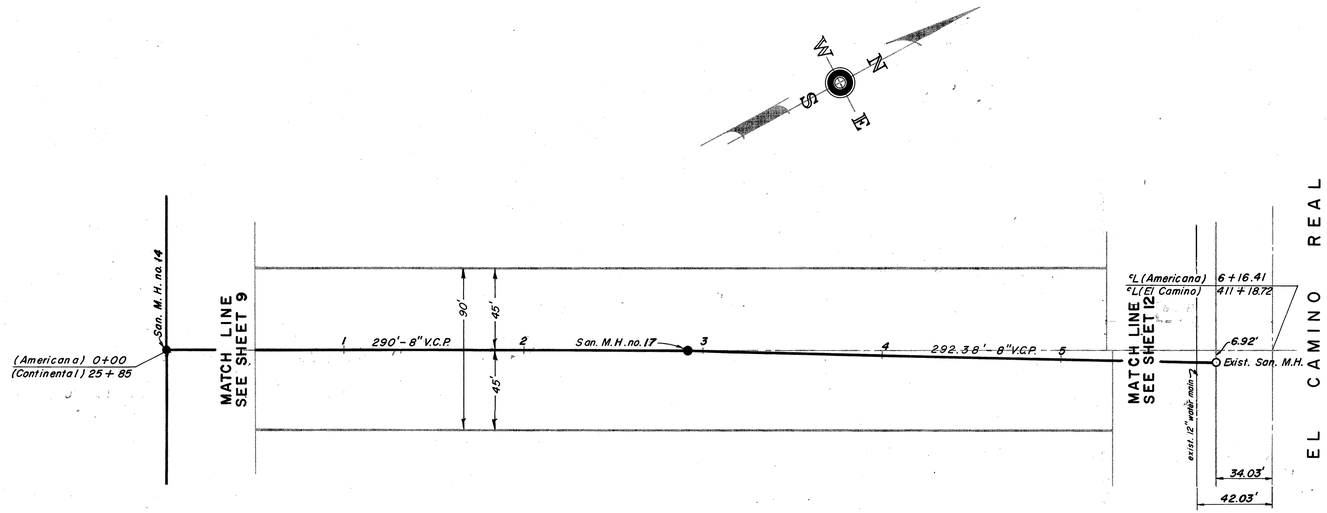

THE AMERICANA

(FUTURE)

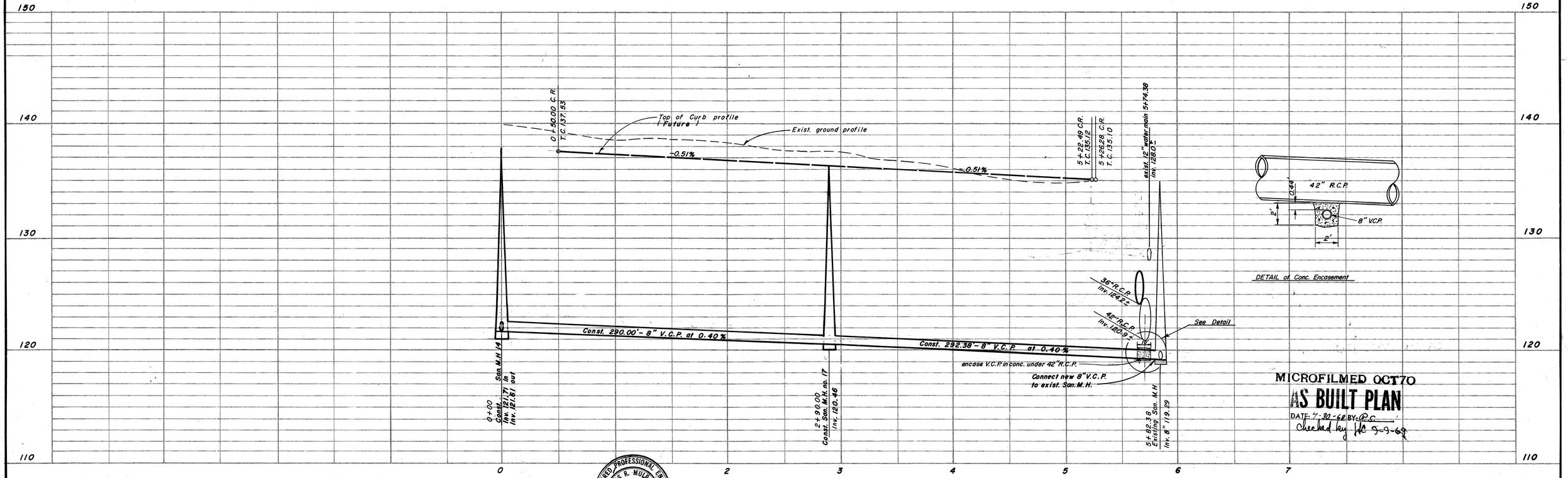

MICROFILMED OCT 70

AS BUILT PLAN
DATE: 7-30-68 BY: R.C.
Checked by [illegible] 9-9-69

NO.	BY	DATE	REVISIONS

NOTES:

REGISTERED PROFESSIONAL ENGINEER HANS R. MULBERG No. 13,173

[illegible] 2/10/65
REGISTERED BY DATE

HANS R. MULBERG
CIVIL ENGINEERING — ENGINEERING PLANNING
477 SO. SAN ANTONIO ROAD LOS ALTOS, CALIFORNIA TELEPHONE 968-6452

IMPROVEMENT PLANS
DALE AVE. TRIANGLE ASSESSMENT DISTRICT
PROJECT AD 64-14
CITY OF MOUNTAIN VIEW CALIFORNIA

DRAWN	J.A.N.	Dec.64	
DESIGN	R.Mc.	Dec.64	
CHECKED	R.Mc.	Dec.64	DATE: December 1964
FIELD BK NO			SCALE: HORIZ. 1"=40' VERT. 1"=4'

PLAN & PROFILE

JOB NO.

DRAWING NO.

SHEET 10 of 24 SHTS

FILE NO. 5300-10