SEMS-RM DOCID # 1165005

Note: This half-section is also typical for Williams Way and Golf Court except that 4" of A.S. Class 2 is used in lieu of 6" A.S. required for Dale Avenue.

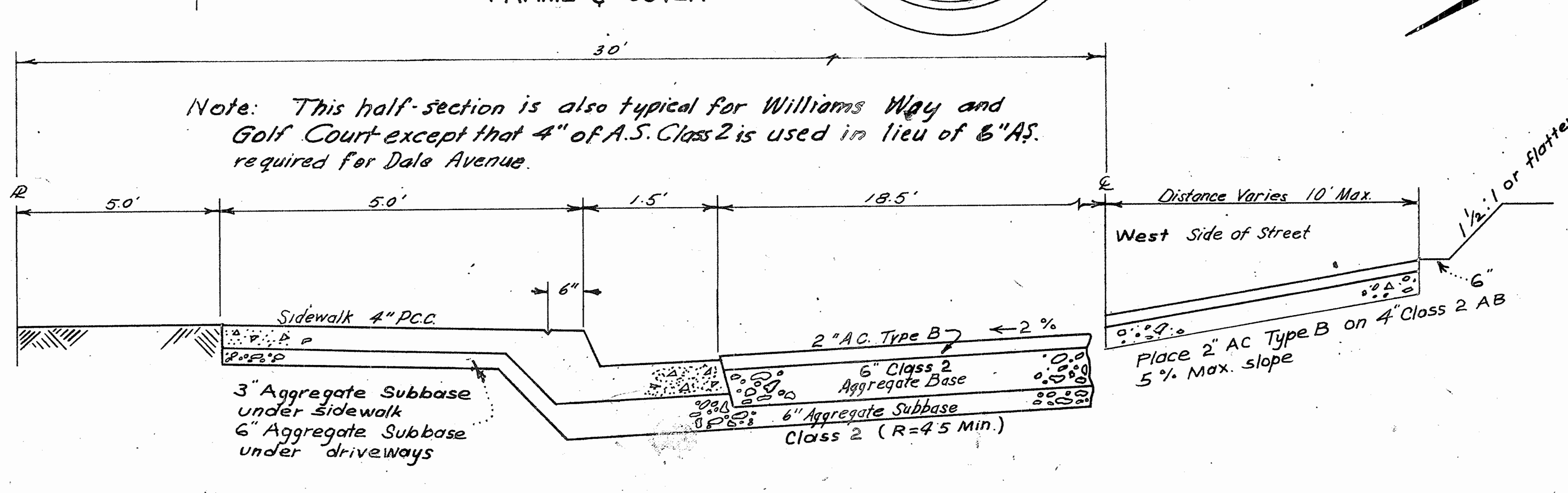

TYPICAL SECTION OF DALE AVENUE

(See city standard for further details)
(No Scale)

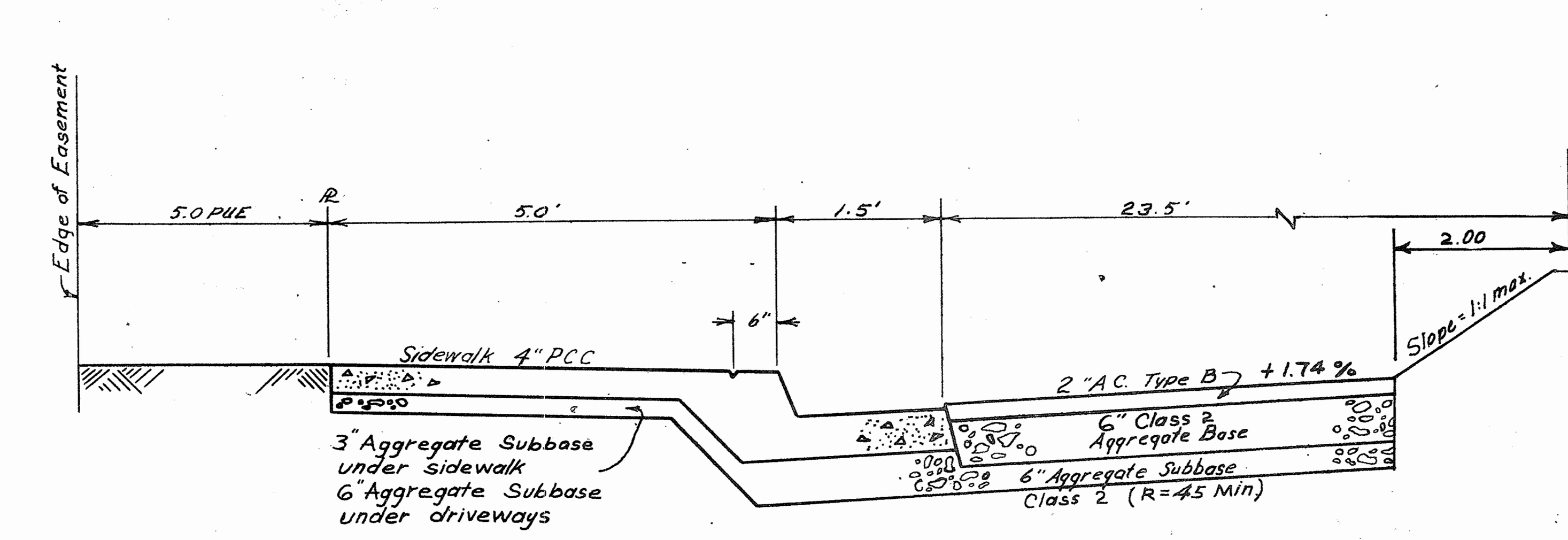

TYPICAL SECTION OF GREENVIEW DRIVE

(See city standard for further details)
(No Scale)

MICROFILMED FEB 65

NO.	REVISION	BY	DATE	APRVD
3	Changed Inv. Elev. on Inlet	[illegible]	7-16-63	RHP
2	Changed San. Lateral on Lot 36	K.J.3.	6-20-63	RHP
1	Removed 1 Meter Box on Lot 36	K.J.3.	6-20-63	RHP

IMPROVEMENT PLANS
GOLF COURSE ESTATES
TRACT 2865
In the City of Mountain View, California
-for-
WILLIAMS BROTHERS
CONTRACTORS & BUILDERS
148 Mercy Street, Mountain View, Calif.

LLOYD B. BAKER & ASSOCIATES
Consulting Civil Engineers
Land Surveyors
80 El Camino Real, Mountain View, California
Approved [signature] R.C.E. 7848
Date

DEPARTMENT OF PUBLIC WORKS
CITY OF MOUNTAIN VIEW

Checked:
[signature] Approved
R.C.E. 6726 Date 6/5/63

SHEET 2 of 11
Job 1347

FILE # 2733 - 2

VERTICAL SCALE 1"= 4'

SCALE 1"=40'

WILLIAMS WAY

DALE AVE. — GOLF COURT — GREENVIEW DRIVE

SHEET NO. 2 — SHEET NO. 3 — SHEET NO. 4 — SHEET NO. 1

MATCH LINE

EXIST ℄

℄ & TC Grades -0.50%

℄ & TC Grades -0.60%

℄ & TC Grade -0.39%

4+99.89 ℄ Grade Break Fin. Gr. = 141.85

Lt. and Rt. T.C. Grades See Plan

Inv. Both Inlets = 136.15 ④

Const. Type "D" Inlet ④ Inv.=134.30 Grate=140.35

Const. ABS-F 15"RCP @ 2.0% Inv.=132.16

Const. 251 LF 8" CIP Water Main @ +0.30%

Const. 2621 LF 15" RCP @ +0.465%

Const. 391 LF 15" RCP @ 0.465%

Const. 208 LF 8" VCP Sanitary Sewer @ 0.79%

Const. 263 LF 8" CIP Water Main @ +0.62%

Construct 463 LF 8" CIP Water Main @ +0.909%

Construct 272 LF 6" Sanitary Sewer @ 10.60%

Construct 203 LF 8" VCP Sanitary Sewer @ 1.01%

Construct 196 LF 8" VCP Sanitary Sewer @ 0.913%

Construct 261 LF 8" CIP Water Main @ +0.909%

Construct 268 LF 8" VCP San Sewer @ 0.75%

Construct 253 LF 8" CIP Water Main @ +0.30%

Const. 2621 LF 15" RCP

Const. 263 LF 8" CIP Water Main @ +0.62%

Const. 203 LF 8" VCP San Sewer @ +0.101%

Const. 202 LF 8" CIP Water Main @ +0.909%

Const. 136 LF 8" VCP San Sewer @ +0.913%

Const. 261 LF 8" CIP Water Main @ +0.909%

Const. 272 LF 8" VCP 8 Sanitary Sewer @ 0.60%

Curve R=30 Δ=89°21'10" L=46.80

Curve R=30 Δ=90°37'50" L=47.46

Curve R=30 Δ=91°14'10" L=47.78

Note: No laterals or cleanouts located on lots #3 & #31.

AS BUILT PLAN

NO.	REVISION	BY	DATE	APRVD
③	Changed Inv Elev Type "D" Inlet from 134.30 to 134.15	RHP		
②	Changed San. Lateral on Lot 36 from 134.30 to 134.45	RHP	6-20-63	
①	Removed 1 Meter Box on Lots 24-35	RHP	6-20-63	

IMPROVEMENT PLANS

GOLF COURSE ESTATES

TRACT 2865

In the City of Mountain View, California

for

WILLIAMS BROTHERS

CONTRACTORS & BUILDERS

148 Mercy Street, Mountain View, California

LLOYD B. BAKER & ASSOCIATES

Consulting Civil Engineers

Land Surveyors

801 El Camino Real, Mountain View, California

Approved Lloyd B. Baker

Date 8 C.E. 1948

DEPARTMENT OF PUBLIC WORKS

CITY OF MOUNTAIN VIEW

Checked O.M. McKinnon

Approved

R.C.E. 6236 Date 6-24-63

SHEET 3 of 11

Williams Way

Golf Court

Dale Ave.

Greenview Drive

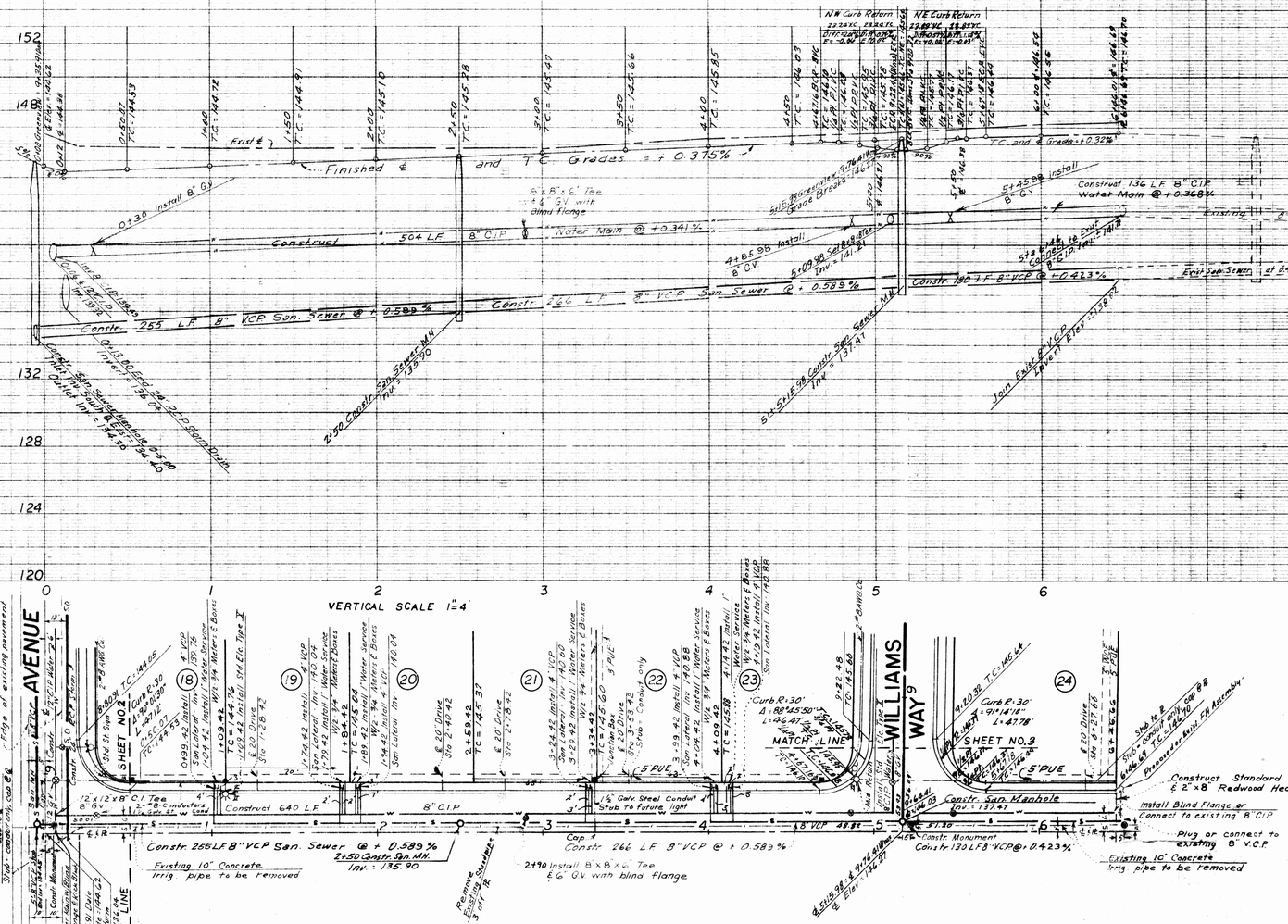

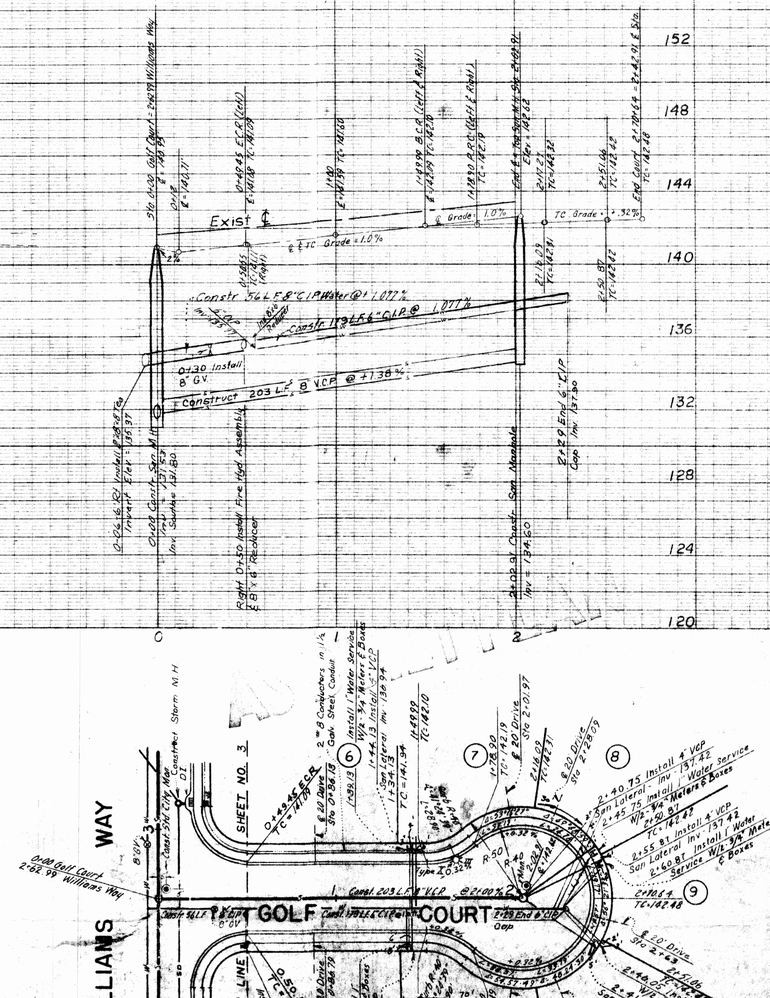

GREENVIEW DRIVE (EAST OF DALE) including Golf Ct.

IMPROVEMENT PLANS
GOLF COURSE ESTATES
TRACT 2865
In the City of Mountain View, California
-for-
WILLIAMS BROTHERS
CONTRACTORS & BUILDERS
148 Mercy Street, Mountain View, California

LLOYD B. BAKER & ASSOCIATES
Consulting Civil Engineers
Land Surveyors
80 El Camino Real, Mountain View, California
Approved Lloyd B. Baker
Date R.C.E. 1848

DEPARTMENT OF PUBLIC WORKS
CITY OF MOUNTAIN VIEW
Checked
SHEET

NO.	REVISION	BY	DATE	APPR'D