SEMS-RM DOCID # 1164993

AS BUILT PLAN

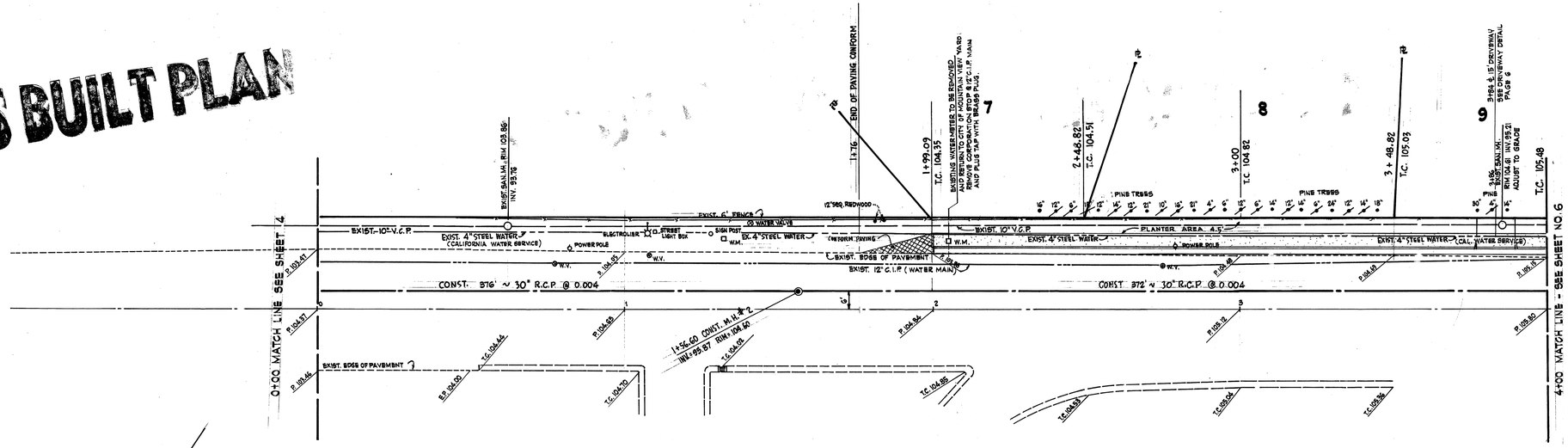

AS BUILT PLAN

NOTE: THE EXISTING 4" STEEL WATER LINE HAS MINIMUM COVER. CONTRACTOR SHALL NOTIFY CALIFORNIA WATER SERVICE CO. BEFORE ANY EXCAVATION NEAR THE 4" STEEL WATER LINE.

AS BUILT PLAN

MOORPARK WAY

SCALE: HORIZ. 1" = 20' VERT. 1" = 2'

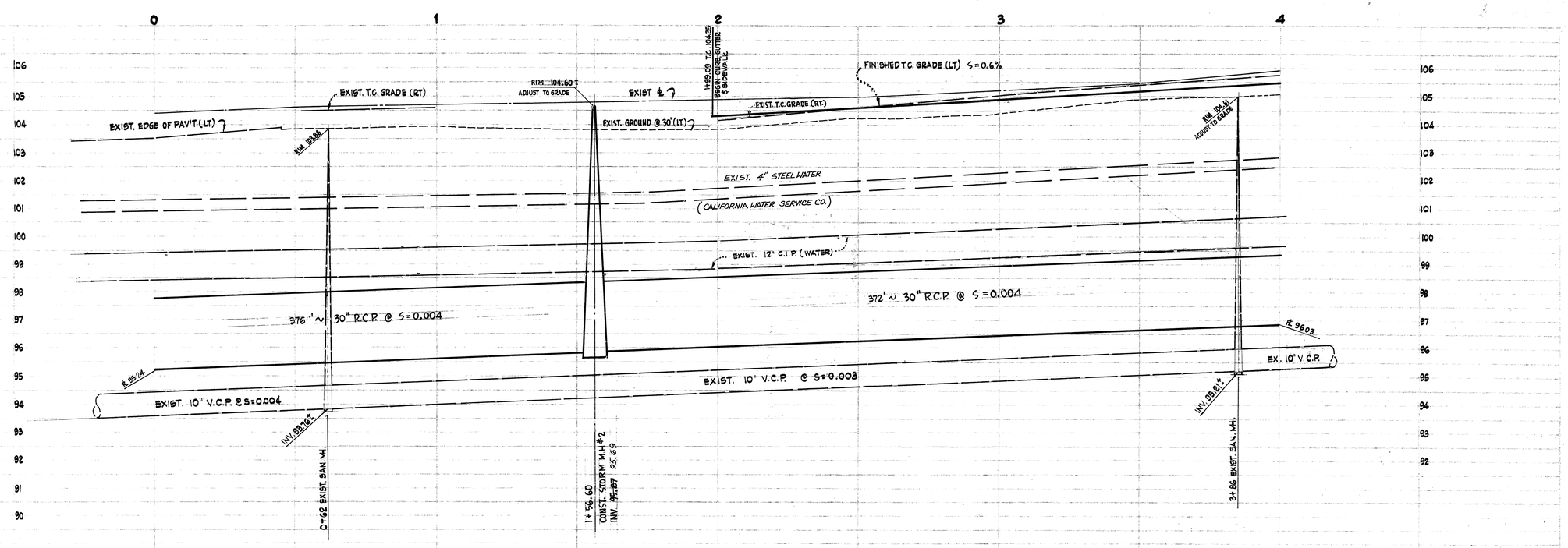

SANDIS AND ASSOCIATES CONSULTING CIVIL ENGINEERS 812 CASTRO STREET MOUNTAIN VIEW, CALIF. 94041 415/969-6900	DATE JAN. 1976 SCALE AS SHOWN DRAWN BY H.T. R.F. APPROVED BY J.M.H. DRAWING NO. 219148	APPROVED: 3/16 1976 Timothy D. Sandis TIMOTHY D. SANDIS R.C.E. 15290	APPROVAL RECOMMENDED Larry F. Jando DESIGN ENGINEER REVIEWED BY: P. Chang	APPROVED July 14 1976 Allen Shelley RCE 16390 DIRECTOR OF PUBLIC WORKS	NO. REVISION DATE	PLANS FOR THE IMPROVEMENT OF **TRACT NO. 5174 ~ GLENBOROUGH SUBDIVISION** MOUNTAIN VIEW CALIFORNIA

SHEET 5 OF 10 SHTS.

5820-5

AS BUILT PLAN

AS BUILT PLAN

FOXBOROUGH DRIVE

SCALE: HORIZ. 1" = 20' VERT. 1" = 2'

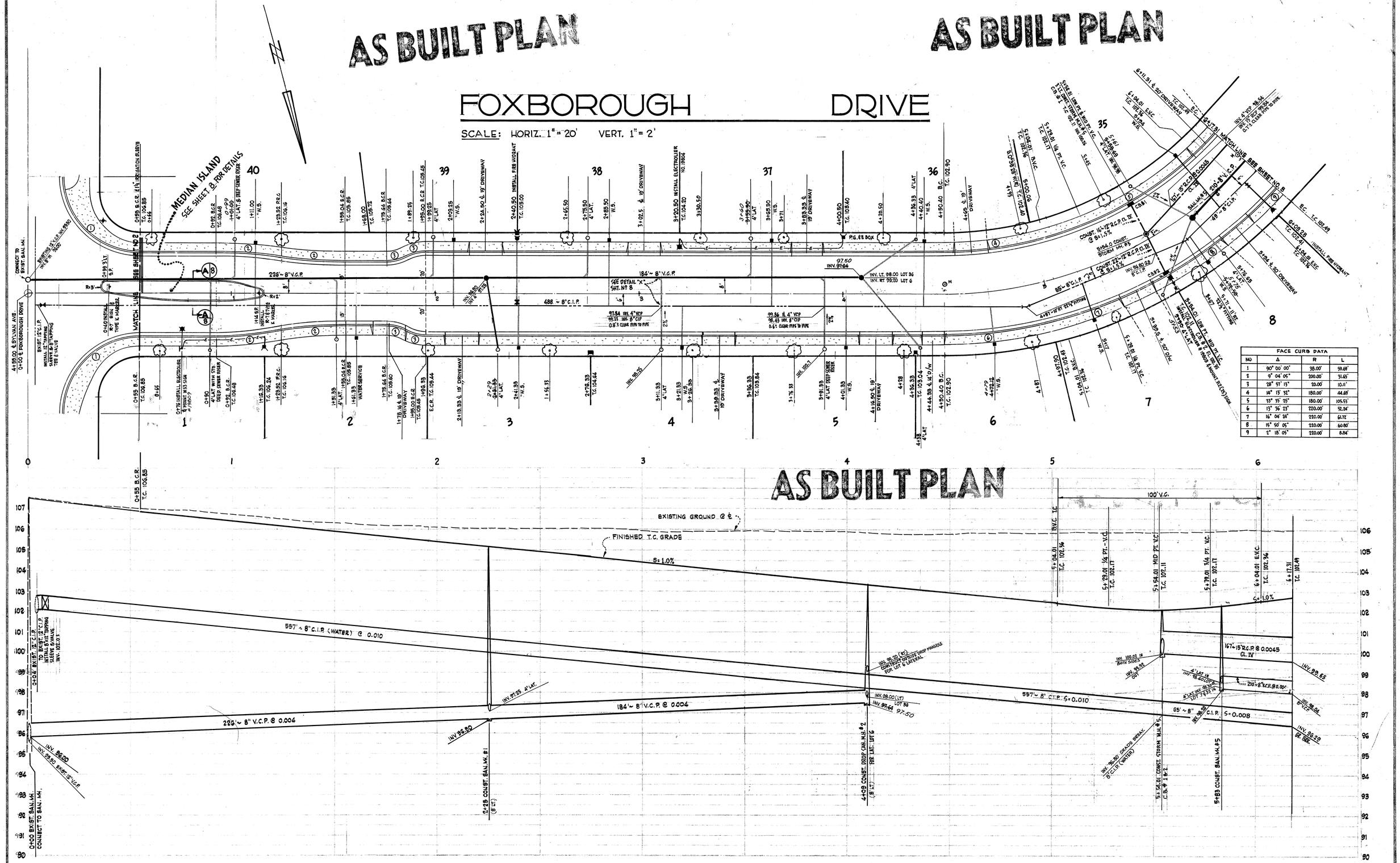

FACE CURB DATA			
NO	Δ	R	L
1	90° 00' 00"	38.00'	59.69'
2	9° 04' 05"	200.00'	31.65'
3	28° 51' 13"	20.00'	10.11'
4	14° 13' 32"	180.00'	44.69'
5	33° 35' 25"	180.00'	105.53'
6	13° 36' 23"	220.00'	52.24'
7	16° 04' 24"	220.00'	61.72'
8	15° 50' 05"	220.00'	60.80'
9	2° 18' 05"	220.00'	8.84'

SANDIS AND ASSOCIATES
CONSULTING CIVIL ENGINEERS
812 CASTRO STREET
MOUNTAIN VIEW, CALIF. 94040
415/969-0127

DATE	JAN. 1976
SCALE	AS SHOWN
DRAWN BY	H.T. R.F.
APPROVED BY	J.M.H.
DRAWING NO	275148

APPROVED: 2/16 1976
Timothy D. Sandis
TIMOTHY D. SANDIS R.C.E. 15290

APPROVAL RECOMMENDED
Larry F. Sanda
DESIGN ENGINEER
REVIEWED BY: P. Chang

APPROVED July 14 1976
Allen Shelley RCE 16390
DIRECTOR OF PUBLIC WORKS

NO	REVISION	DATE

PLANS FOR THE IMPROVEMENT OF
TRACT NO. 5174 ~ GLENBOROUGH SUBDIVISION
MOUNTAIN VIEW CALIFORNIA

SHEET 7 OF 10 SHTS.

5820-7

HEDGEROW COURT

SCALE: HORIZ. 1" = 20' VERT. 1" = 2'

AS BUILT PLAN

FACE CURB DATA			
NO.	Δ	R	L
3	28° 57' 13"	20.00'	10.11'
19	26° 43' 40"	50.00'	23.32'
20	26° 43' 40"	90.00'	41.98'
21	23° 19' 41"	50.00'	20.36'
22	34° 24' 35"	50.00'	30.03'
23	35° 10' 34"	50.00'	30.70'
24	17° 30' 01"	50.00'	15.27'
25	27° 29' 13"	50.00'	23.99'
26	17° 30' 41"	50.00'	15.28'
27	45° 00' 00"	30.00'	23.56'
28	135° 00' 00"	15.00'	35.34'
29	45° 00' 00"	30.00'	23.56'
30	180° 00' 00"	30.00'	94.25'

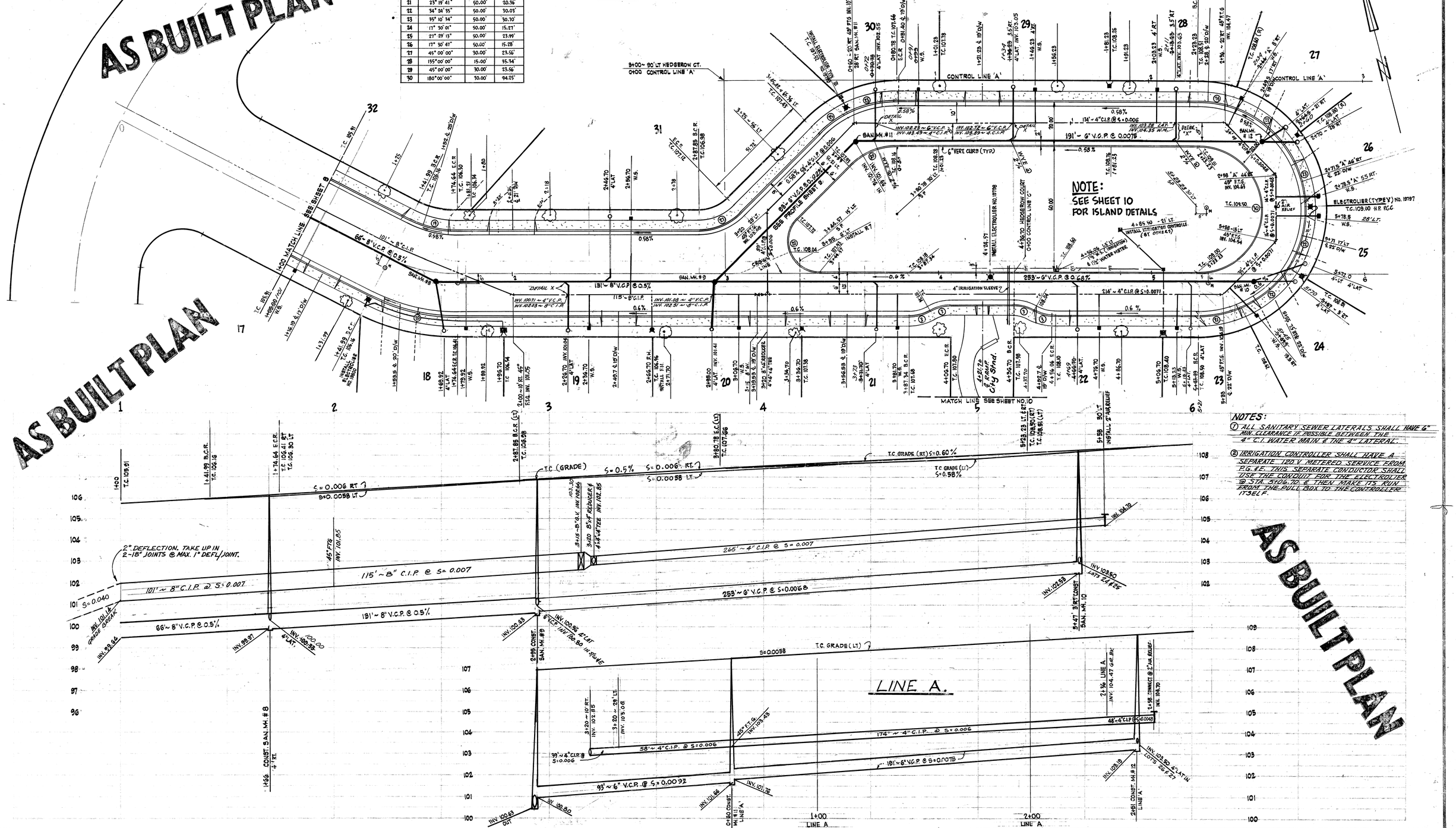

NOTES:

1. ALL SANITARY SEWER LATERALS SHALL HAVE 6" MIN. CLEARANCE IF POSSIBLE BETWEEN THE 4" C.I. WATER MAIN & THE 4" LATERAL.
2. IRRIGATION CONTROLLER SHALL HAVE A SEPARATE 120 V METERED SERVICE FROM P.G. & E. THIS SEPARATE CONDUCTOR SHALL USE THE CONDUIT FOR THE ELECTROLIER @ STA. 5+06.70 & THEN MAKE ITS WAY FROM THE PULL BOX TO THE CONTROLLER. 173 L.F.

AS BUILT PLAN

AS BUILT PLAN

SANDIS AND ASSOCIATES
CONSULTING CIVIL ENGINEERS
812 CASTRO STREET
MOUNTAIN VIEW, CALIF. 94040
415/969-0127

DATE	JAN. 1976
SCALE	AS SHOWN
DRAWN BY	H.T. R.F.
APPROVED BY	J.M.H.
DRAWING NO.	215148

APPROVED: 3/16 1976
TIMOTHY D. SANDIS R.C.E. 15290

APPROVAL RECOMMENDED
Larry L. Janda
DESIGN ENGINEER
REVIEWED BY: P. Chang

APPROVED July 14 1976
Allen Shelley RCE 16390
DIRECTOR OF PUBLIC WORKS

NO.	REVISION	DATE

PLANS FOR THE IMPROVEMENT OF
TRACT NO. 5774 ~ GLENBOROUGH SUBDIVISION
MOUNTAIN VIEW CALIFORNIA

SHEET 9 OF 10 SHTS.

5820-9