POOR LEGIBILITY

ONE OR MORE PAGES IN THIS DOCUMENT ARE DIFFICULT TO READ
DUE TO THE QUALITY OF THE ORIGINAL

SEMS-RM DOCID # 1164936

GENERAL NOTES

1. All work to be in accordance with City of Mountain View, Department of Engineering Standard Specifications
2. Install a 4" Vitrified Clay Pipe Sewer Lateral for each lot. All laterals to be conected to main with Wye branch & 1/8" bend
3. Trench to be backfilled with 12" of compacted crusher run rock and surfaced with 2" plant mix surface
4. Verify Flow Line of existing Manhole at 7+80 before construction
5. Contractor to notifiy City of Mountain View, Dept. of Public Works, before beginning construction
6. Salvage & Stockpile existing base rock - Use a 4" rock base for area of conform south of centerline and taper at east and west limits of Work
7. Reset M.H. #1 & 2 Rims to new finish grade at ℄

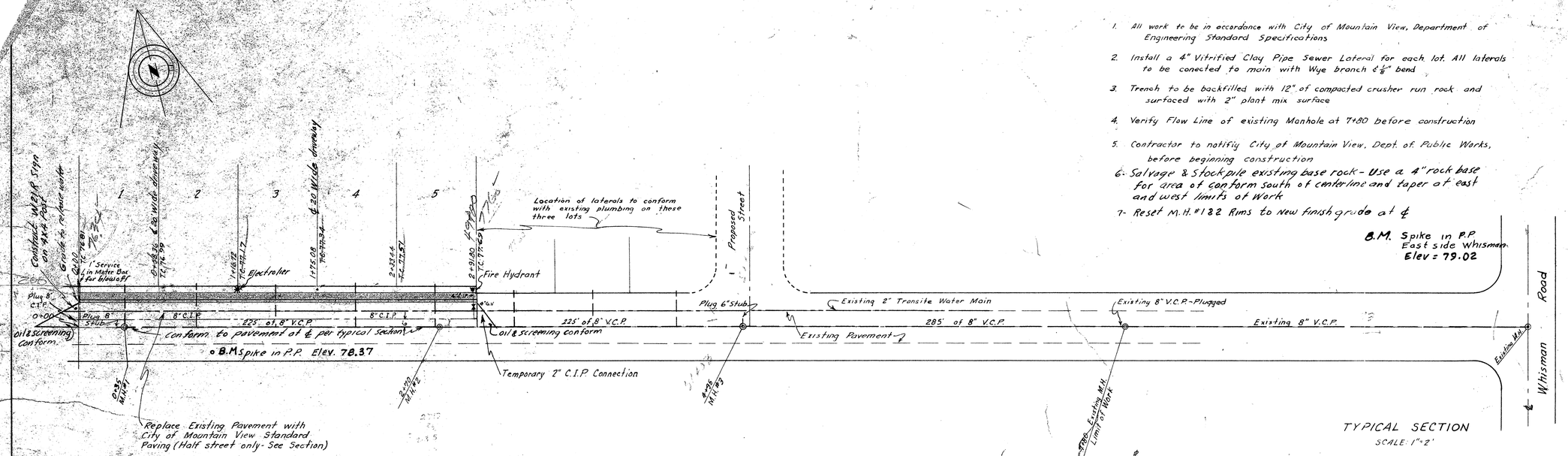

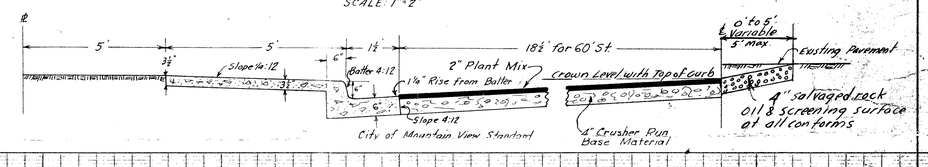



Date: _____
Approved by: _____
City Engineer

Revision Approved by: _____ City Engineer
Date: _____

MICROFILMED MAR 65

IMPROVEMENT PLANS

GLADYS AVENUE
City of Mt. View, Calif.

SCALE: Hor: 1"=40' Vert: 1"=4'	DATE: FEB. 1954	DRAWN BY: FW

MACKAY AND SOMPS
CIVIL ENGINEERS
170 EL CAMINO REAL P.O. BOX 161
SUNNYVALE, CALIFORNIA

DATE	REVISION	SHEET NO.
8-3-54	Move M.H. #2 from Sta. 2+70 to Sta. 7+25	1 of 1
1-10-56	Move M.H. #2 from Sta. 3+78 to Sta. 2+70	JOB NO.
3-27-56	Change Assumed Elevation to City Datum	68-53
7-5-56	Change to New City Datum	

"CLEARPRINT" PROFILE PLAN PLATE A "CLEARPRINT PAPER CO." MADE IN U.S.A.

FILE NO. 2544-1

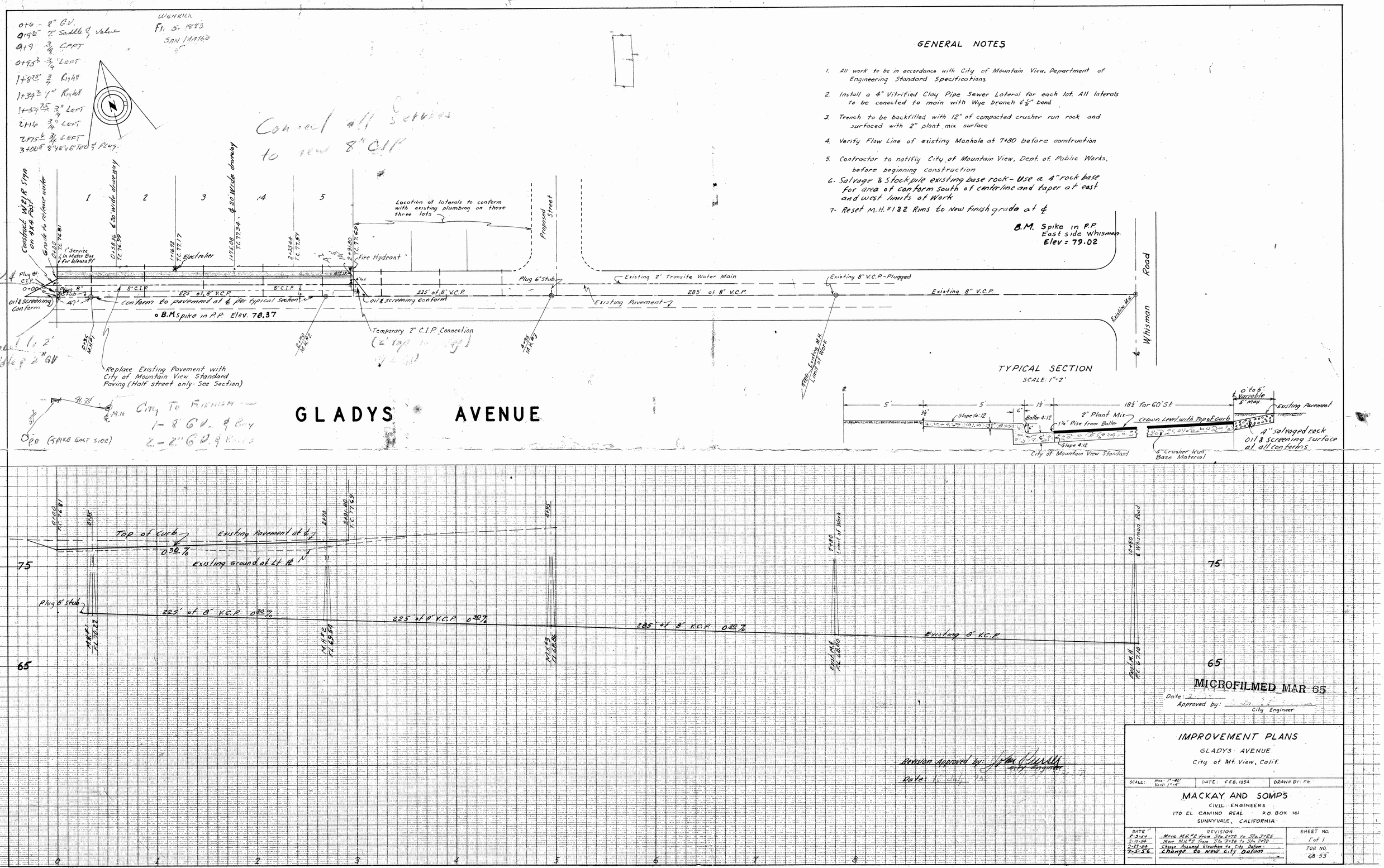

GENERAL NOTES

1. All work to be in accordance with City of Mountain View, Department of Engineering Standard Specifications
2. Install a 4" Vitrified Clay Pipe Sewer Lateral for each lot. All laterals to be conected to main with Wye branch & 1/8" bend
3. Trench to be backfilled with 12" of compacted crusher run rock and surfaced with 2" plant mix surface
4. Verify Flow Line of existing Manhole at 7+80 before construction
5. Contractor to notifiy City of Mountain View, Dept. of Public Works, before beginning construction
6. Salvage & Stockpile existing base rock - Use a 4" rock base for area of conform south of centerline and taper at east and west limits of Work
7. Reset M.H. #1 & 2 Rims to New finish grade at ℄

MICROFILMED MAR 65

Date:
Approved by: City Engineer

Revision Approved by: John Purcell City Engineer
Date: 16 July 1956

IMPROVEMENT PLANS

GLADYS AVENUE
City of Mt. View, Calif.

SCALE: Hor: 1"=40' Vert: 1"=4'	DATE: FEB. 1954	DRAWN BY: F.W.

MACKAY AND SOMPS
CIVIL ENGINEERS
170 EL CAMINO REAL P.O. BOX 161
SUNNYVALE, CALIFORNIA

DATE	REVISION	SHEET NO.
2-9-54	Move M.H. #2 from Sta. 2+70 to Sta. 3+25	1 of 1
2-10-54	Move M.H. #2 from Sta. 3+26 to Sta. 3+70	
9-27-54	Change Assumed Elevation to City Datum	JOB NO.
7-5-56	Change to New City Datum	68-53

2544-2

H-6, H-5

RE 67267

GENERAL NOTES

1. All work to be in accordance with City of Mountain View, Department of Engineering Standard Specifications
2. ~~Install a 4" Vitrified Clay Pipe Sewer Lateral for each lot. All laterals to be conected to main with Wye branch & 1/8" bend~~
2 3. ~~Trench to be backfilled with 12" of compacted crusher run rock and surfaced with 2" plant mix surface~~
4. ~~Verify Flow Line of existing Manhole at 7+80 before construction~~
3 5. Contractor to notifiy City of Mountain View, Dept. of Public Works, before beginning construction
4. CONNECT ALL EXISTING SERVICES TO NEW 8" C.I.P. LINE
6. PIPE TO BE 150# BELL & SPIGOT
7. VALVES TO BE MUELLER OR EQUAL W/BOXES & COVERS.
8. FIRE HYDRANTS TO BE GREENBERG NO. 76 STEAMER TYPE

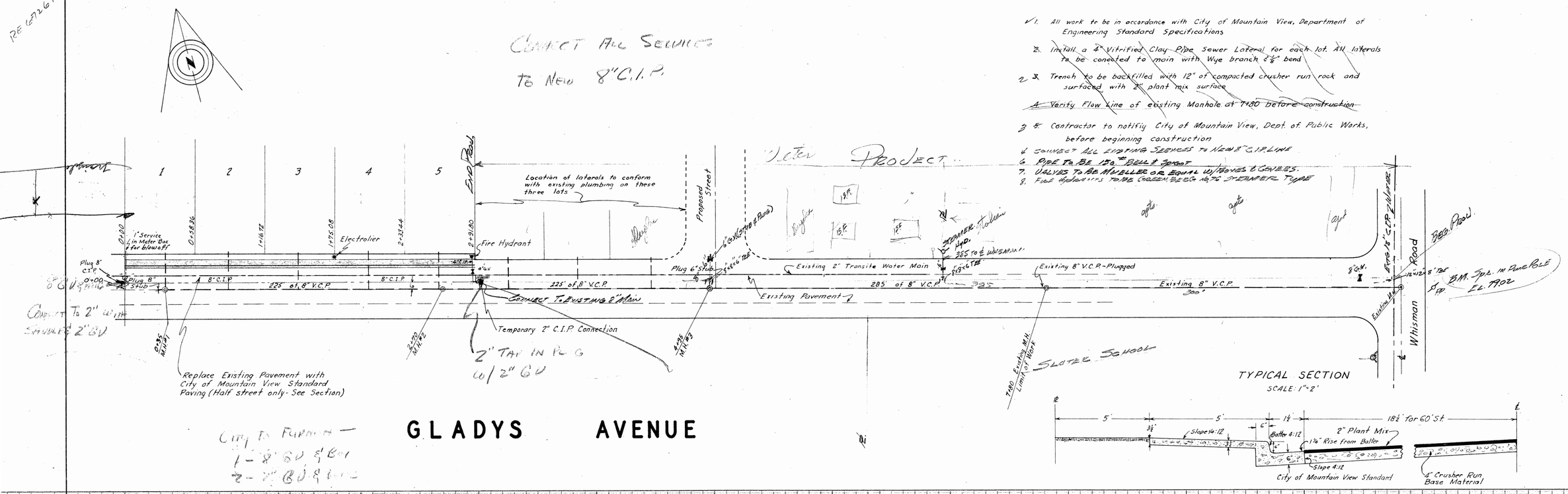

TYPICAL SECTION
SCALE: 1" = 2'

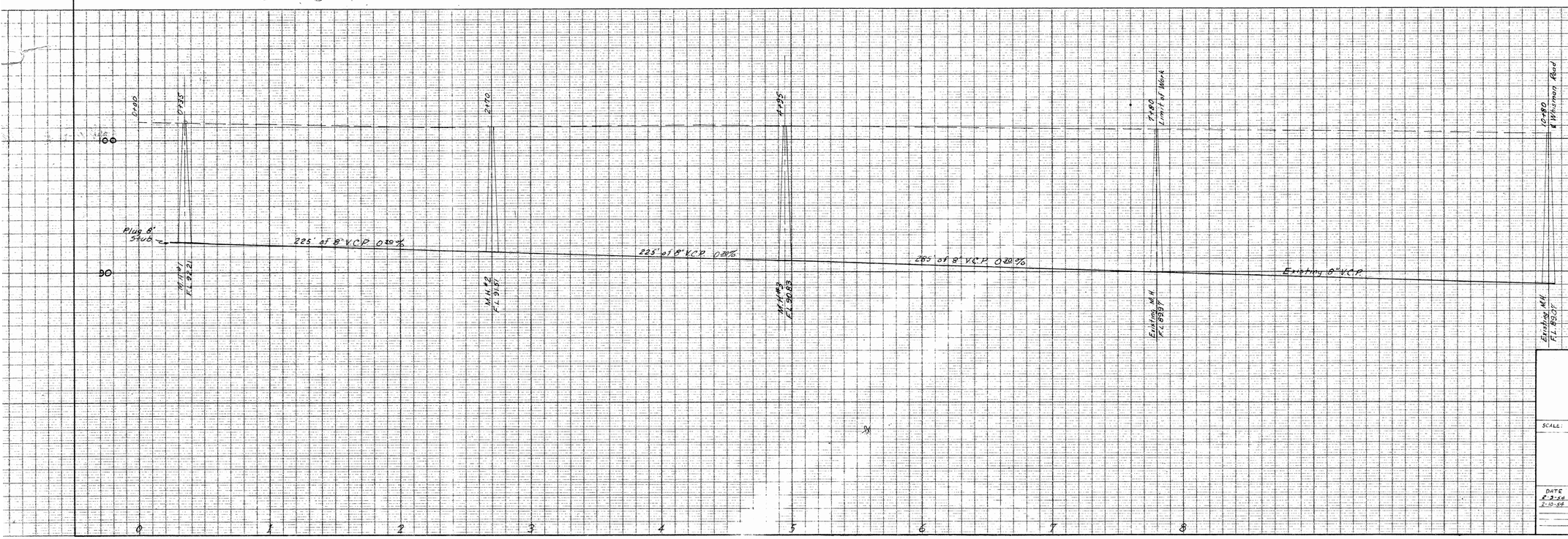

MICROFILMED MAR 65

Date: _____
Approved by: _____ City Engineer

IMPROVEMENT PLANS

GLADYS AVENUE
City of Mt. View, Calif.

SCALE: Hor. 1" = 40' Vert. 1" = 4'	DATE FEB. 1954	DRAWN BY: FW

MACKAY AND SOMPS
CIVIL ENGINEERS
170 EL CAMINO REAL P.O. BOX 161
SUNNYVALE, CALIFORNIA

DATE	REVISION	SHEET NO.
2-9-54	Move M.H. #2 from Sta. 2+70 to Sta. 3+25	1 of 1
2-10-54	Move M.H. #2 from Sta. 3+75 to Sta. 2+70	JOB NO. 68-53

"CLEARPRINT" PROFILE PLAN PLATE A
"CLEARPRINT PAPER CO."
MADE IN U.S.A.

2544-3