SEMS-RM DOCID # 1164926

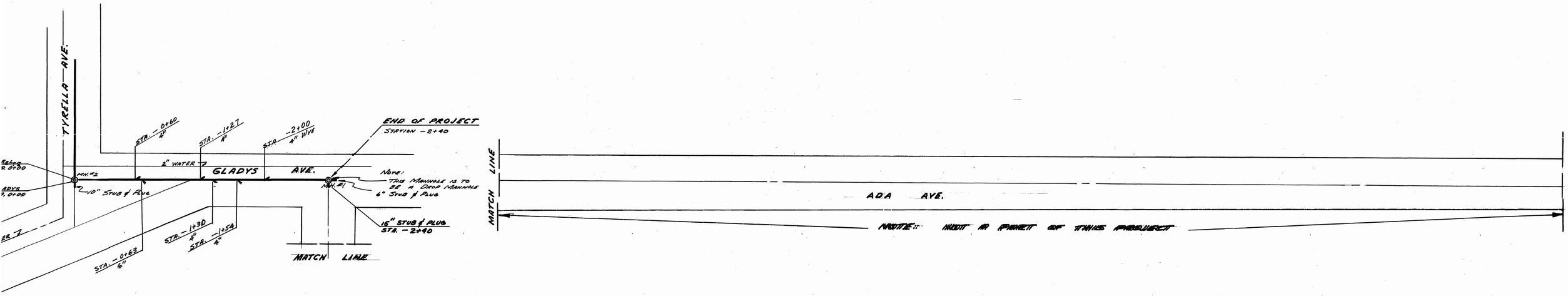

NOTE: MANHOLES SHALL BE RAISED TO EXISTING GRADE BY ADDING CONCRETE RINGS ABOVE THE TAPERED SECTION. ADJUSTMENTS TO EXISTING GRADES AS FOLLOWS:

MANHOLE #1 - 2.00'
MANHOLE #2 - 2.27'



MICROFILMED FEB 68

AS BUILT PLAN

AS BUILT PLAN

CITY OF MOUNTAIN VIEW, CALIFORNIA	
SANITARY SEWER	
GLADYS	
ADA TO TYRELLA	
ENGINEERING DIVISION	
DEPARTMENT OF PUBLIC WORKS	
DWG. BY: [illegible] DATE 9-10-57	APPROVED BY: A.M. McKinnon
CHECKED BY: A.L.D. 11/1/57	A.M. McKINNON DIRECTOR OF PUBLIC WORKS
SCALE: HORIZ. 1" = 40' VERT. 1" = 4'	
SHEET 1 OF 1 SHEETS	DATE: 10/31/57 R.C.E. NO. 6726

FILE NO. 1304-1

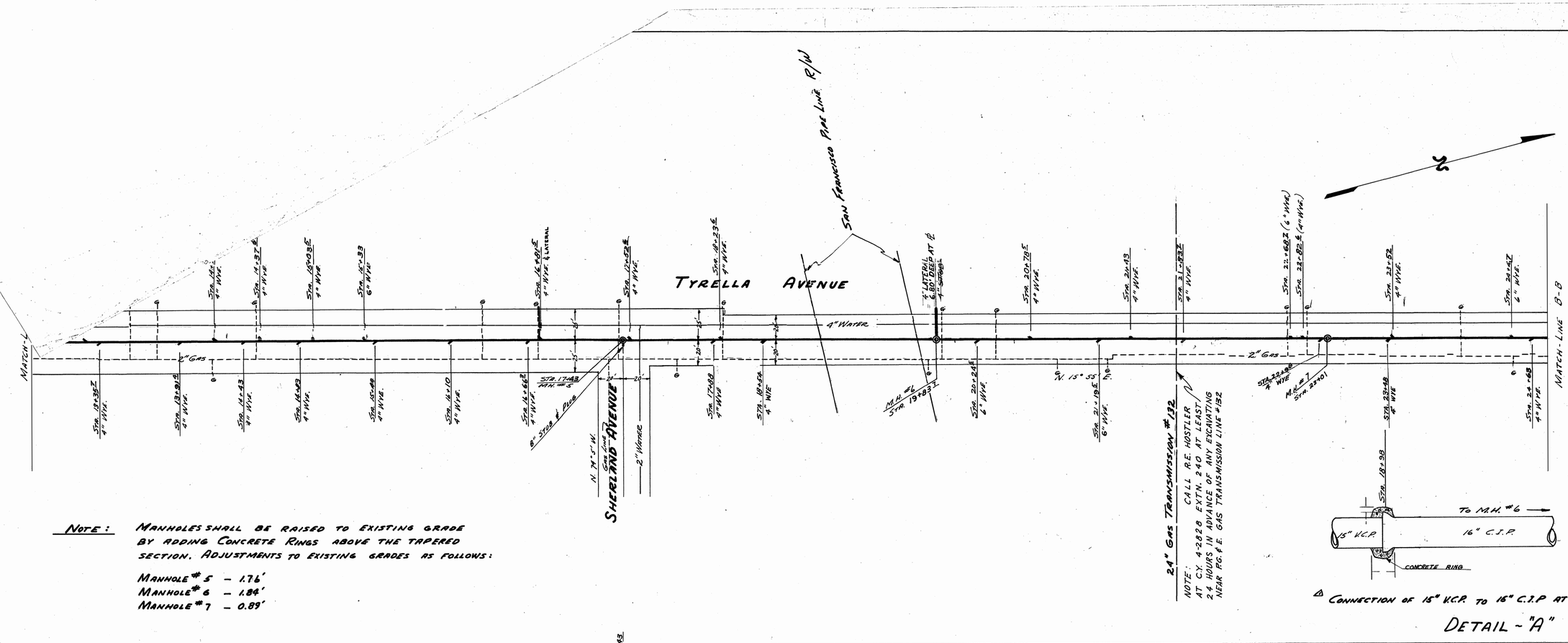

NOTE: MANHOLES SHALL BE RAISED TO EXISTING GRADE BY ADDING CONCRETE RINGS ABOVE THE TAPERED SECTION. ADJUSTMENTS TO EXISTING GRADES AS FOLLOWS:

MANHOLE # 5 – 1.76'
MANHOLE # 6 – 1.84'
MANHOLE # 7 – 0.89'

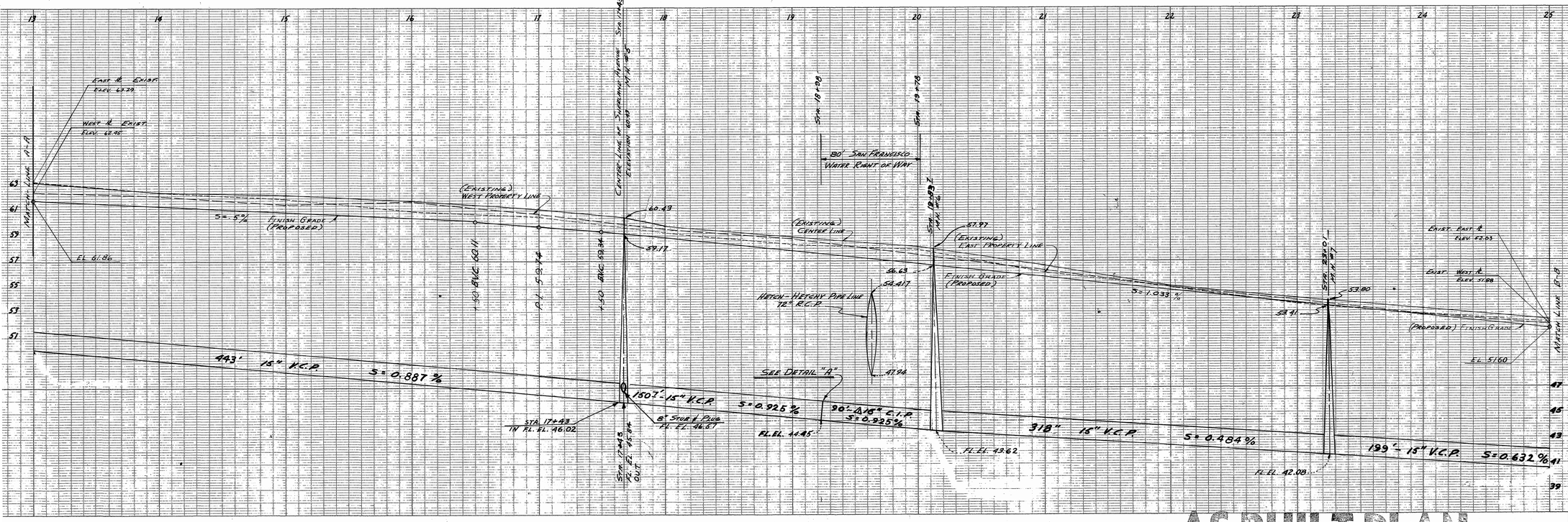

AS BUILT PLAN
DATE: 11-1-62 BY: Hinton
AS BUILT PLAN
DATE: 11-29-61 BY: Theany
Checked by J. Lamb
MICROFILMED FEB 65

DATE	REVISION	DR.	CK.	A.P.
11-21-57	△ CHANGED STA. & GRADE BTWN. M.H. #3 & M.H. #4			
11-5-57	△ ADDENDUM #1 15" C.I.P. TO 16" C.I.P.	E.J.	C.B.S.	A.M.M.

CITY OF MOUNTAIN VIEW, CALIFORNIA

SANITARY SEWER

TYRELLA AVENUE
GLADYS TO BAYSHORE

ENGINEERING DIVISION
DEPARTMENT OF PUBLIC WORKS

DWG. BY: E.E. DATE: 7/25/57
CHECKED BY: ALD 11/1/57
SCALE: HORIZ. 1" = 40' VERT. 1" = 4'
SHEET: 2 OF 3 SHEETS

APPROVED BY: A. M. McKINNON
DIRECTOR OF PUBLIC WORKS
DATE: 10/21/57 R.C.E. NO. 6726

AS BUILT PLAN

FILE NO. 1304-1

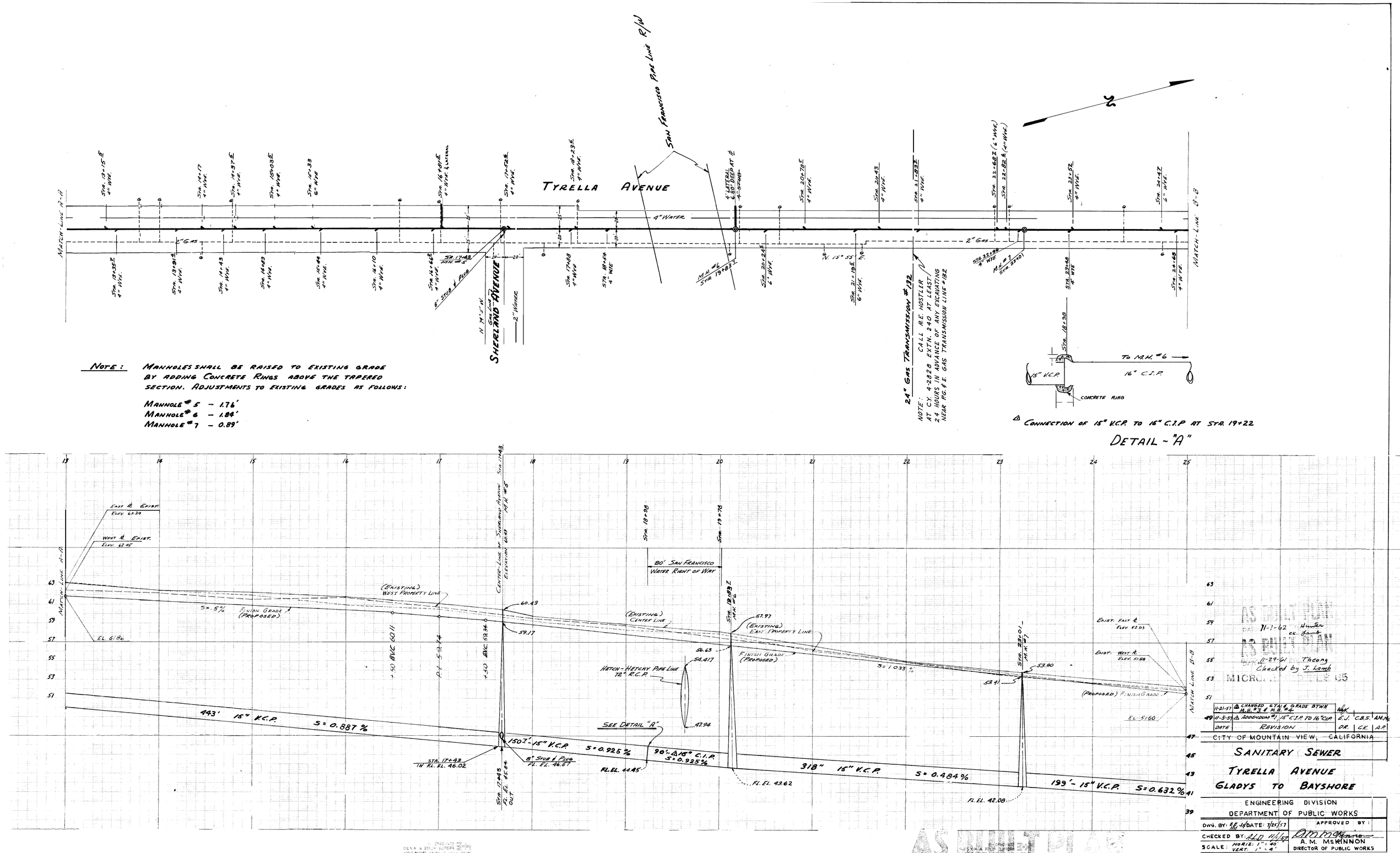

TYRELLA AVENUE
SAN FRANCISCO PIPE LINE R/W
SHERLAND AVENUE
MATCH-LINE A-A
MATCH-LINE B-B
4" WATER
2" GAS
24" GAS TRANSMISSION #132
NOTE: CALL R.E. HOSTLER AT C.Y. 4-2828 EXTN. 240 AT LEAST 24 HOURS IN ADVANCE OF ANY EXCAVATING NEAR P.G.&E. GAS TRANSMISSION LINE #132
NOTE: MANHOLES SHALL BE RAISED TO EXISTING GRADE BY ADDING CONCRETE RINGS ABOVE THE TAPERED SECTION. ADJUSTMENTS TO EXISTING GRADES AS FOLLOWS:
MANHOLE #5 - 1.76'
MANHOLE #6 - 1.84'
MANHOLE #7 - 0.89'
TO M.H. #6
15" V.C.P.
16" C.I.P.
CONCRETE RING
CONNECTION OF 15" V.C.P. TO 16" C.I.P AT STA. 19+22
DETAIL - "A"
EAST ℄ EXIST. ELEV. 62.29
WEST ℄ EXIST. ELEV. 62.45
EL. 61.86
S=.5%
FINISH GRADE (PROPOSED)
(EXISTING) WEST PROPERTY LINE
(EXISTING) CENTER LINE
(EXISTING) EAST PROPERTY LINE
80' SAN FRANCISCO WATER RIGHT OF WAY
HETCH-HETCHY PIPE LINE 72" R.C.P.
SEE DETAIL "A"
443' 15" V.C.P. S=0.887%
150'-15" V.C.P. S=0.925%
90'-△16" C.I.P. S=0.925%
318" 15" V.C.P. S=0.484%
199'-15" V.C.P. S=0.632%
FL. EL. 44.45
FL. EL. 43.62
FL. EL. 42.08
EXIST. EAST ℄ ELEV. 62.03
EXIST. WEST ℄ ELEV. 51.88
(PROPOSED) FINISH GRADE
EL. 51.60
11-1-62 Hunter
11-29-61 Theory
Checked by J. Lamb
11-21-57 △ CHANGED STA. & GRADE BTWN M.H. #3 & M.H. #4
11-5-57 △ ADDENDUM #1, 15" C.I.P. TO 16" C.I.P.
DATE REVISION
CITY OF MOUNTAIN VIEW, CALIFORNIA
SANITARY SEWER
TYRELLA AVENUE
GLADYS TO BAYSHORE
ENGINEERING DIVISION
DEPARTMENT OF PUBLIC WORKS
DWG. BY: DATE: 7/25/57
CHECKED BY: ALD 11/1/57
SCALE: HORIZ: 1" = 40' VERT. 1" = 4'
SHEET: 2 OF 3 SHEETS
APPROVED BY:
A. M. McKINNON
DIRECTOR OF PUBLIC WORKS
DATE: 10/31/57 R.C.E. NO. 6726
AS BUILT PLAN
1304-3

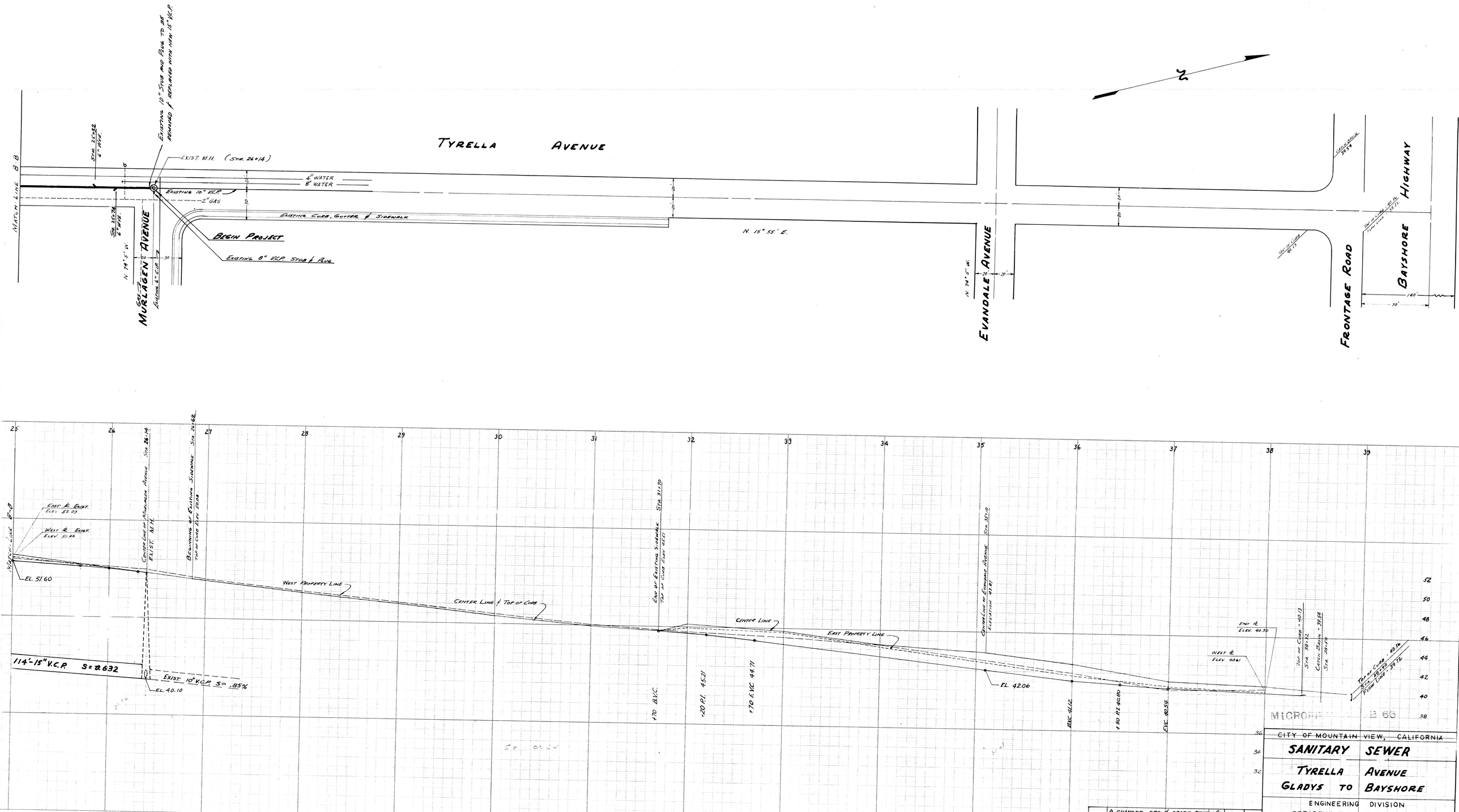

11-21-57	△ CHANGED STA. & GRADE BTWN M.H.# 3 & M.H.# 4.			
DATE	REVISION	DR.	CK.	AP.

CITY OF MOUNTAIN VIEW, CALIFORNIA

SANITARY SEWER

TYRELLA AVENUE
GLADYS TO BAYSHORE

ENGINEERING DIVISION
DEPARTMENT OF PUBLIC WORKS

DWG. BY: E.K.J. DATE: 1/22/57	APPROVED BY:
CHECKED BY: A.L.D. 11/1/57	A.M. McKINNON
SCALE: HORIZ: 1" = 40' VERT: 1" = 4'	DIRECTOR OF PUBLIC WORKS
SHEET 3 OF 3 SHEETS	DATE 10/31/57 R.C.E. NO. 6726

AS BUILT PLAN