SEMS-RM DOCID # 1164898

CITY OF

MOUNTAIN VIEW

SANTA CLARA COUNTY, CALIFORNIA

MOFFETT BOULEVARD WATER MAIN EXTENSION PROJECT 68-3

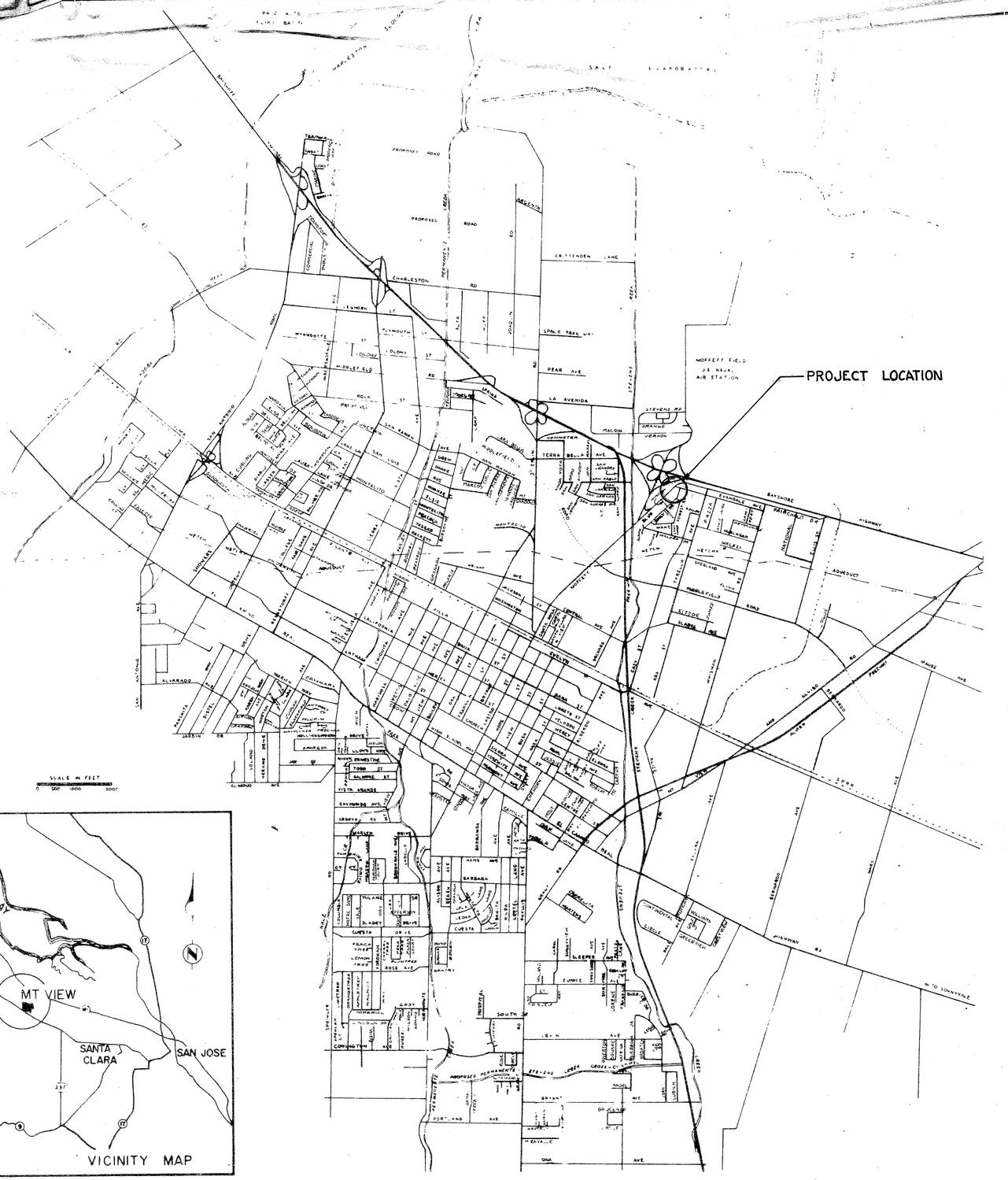

LOCATION MAP

N

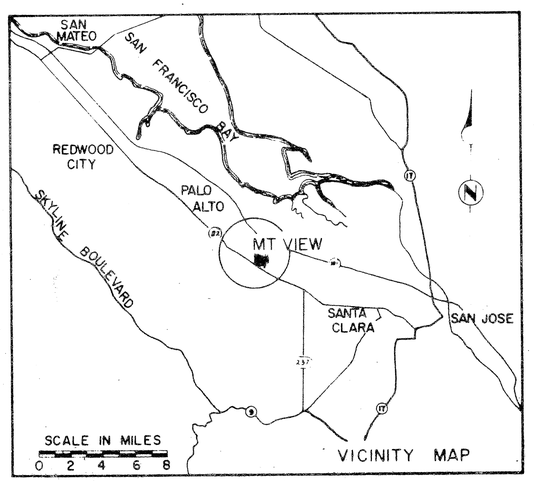

VICINITY MAP

LEGEND

EXISTING	PROPOSED	DESCRIPTION
R/W	R/W	RIGHT-OF-WAY LINE
R		PROPERTY LINE
		CURB, GUTTER AND SIDEWALK
℄	PROP ℄	CENTERLINE
SS		SANITARY SEWER & MANHOLE
W		WATER MAIN
SD		STORM SEWER & MANHOLE
		STORM INLET & INLET RUN
		FIRE HYDRANT
W		BLOW OFF OR AIR RELIEF
W	T	TEE
W		CROSS
PB E	PB E	ELECTROLIER, CONDUIT & PULLBOX
G		GAS LINE
T		TELEPHONE DUCT
PP	PP	TELEPHONE OR POWER POLE
SS	SS	STREET SIGN
SS	SS	STOP SIGN
SFS	SFS	STREET SIGN & STOP SIGN
E		ELECTROLIER & STREET SIGN
		FUTURE ELECTROLIER
		GATE VALVE
		EXISTING TREE
		TREE TO BE REMOVED
EP		EXISTING EDGE OF PAVEMENT
M	M	STANDARD CITY MONUMENT

MICROFILMED OCT70

AS BUILT PLAN
DATE: 10/22/70 BY:
No Changes required

APPROVAL RECOMMENDED	APPROVED BY	SHEET
Richard Leach, SENIOR ENGINEER	Allen Shelley, ASST. DIRECTOR OF PUBLIC WORKS	1 OF 2
DATE 3-12-68 R.C.E. NO. 16111	DATE 3-20-68 R.C.E. NO. 16390	

FILE NO. 5378-1

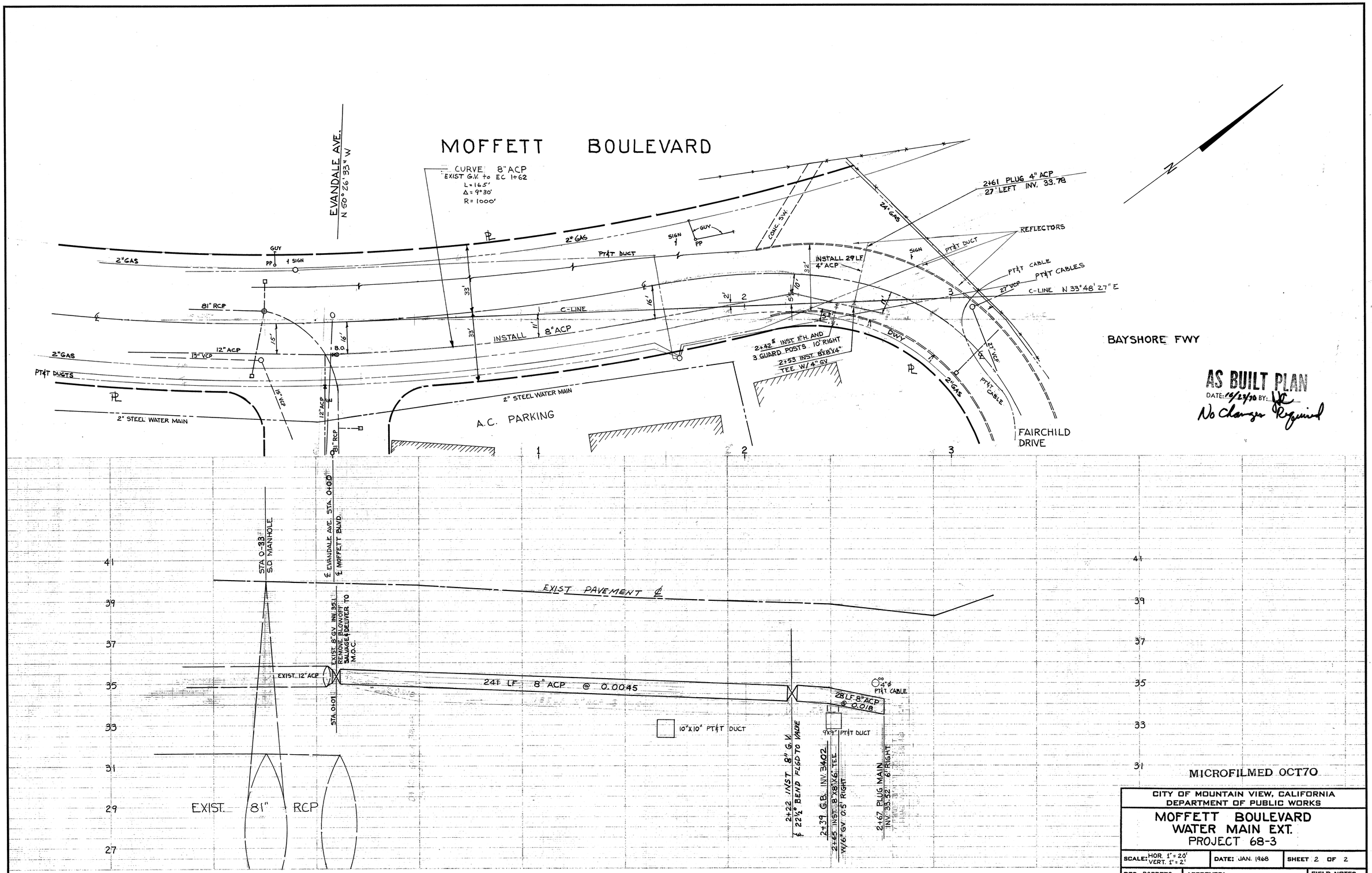

MICROFILMED OCT70

CITY OF MOUNTAIN VIEW, CALIFORNIA
DEPARTMENT OF PUBLIC WORKS

MOFFETT BOULEVARD
WATER MAIN EXT.
PROJECT 68-3

SCALE: HOR. 1" = 20' VERT. 1" = 2'	DATE: JAN. 1968	SHEET 2 OF 2
DES. ROBERTS DR. NOEL	APPROVED: Allen Shelley	FIELD NOTES LL 68-1