ADMINISTRATIVE RECORD

1189524 - R8 SDMS

Exhibit B
PLATS B-2 through B-21
Silver Bow/Butte
Railroad Bed Research in Support of
Priority Soils Operable Unit RI/FS Planning
Work Assignment No. 411

4010202

100038

),000

10 15 20 Statute Miles

15 20 25 30 Kilometers

10 15 Nautical Miles

L 200 FEET

5 AT 100 FOOT INTERVALS

OR PROJECTION

VERSAL TRANSVERSE MERCATOR GRID, ZONE 12

FROM 13½° (330 MILS) EASTERLY FOR THE
RLY FOR THE CENTER OF THE EAST EDGE

OLORADO 80225, OR RESTON, VIRGINIA 22092

LOCATION DIAGRAM

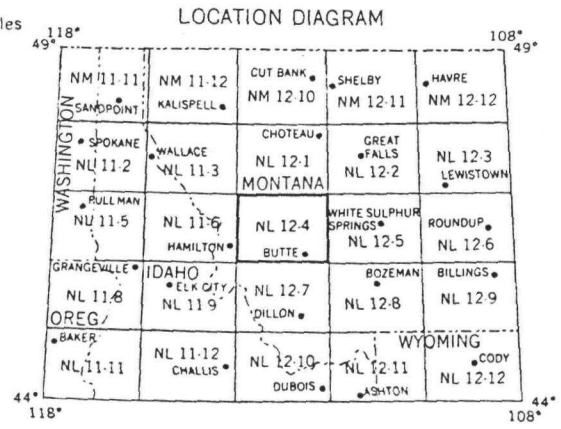

SECTIONIZED TOWNSHIP

6	5	4	3	2	1
7	8	9	10	11	12
18	17	16	15	14	13
19	20	21	22	23	24
30	29	28	27	26	25
31	32	33	34	35	36

TOWNSHIP OR RANGE LINE _____

LAND GRANT BOUNDARY _____ .. _____ .. _____

GRID ZONE DESIGNATION:
12T

100,000 M. SQUARE IDENTIFICATION

TH UH VH
TG UG VG
TF UF VF

IGNORE the SMALLER figures of any grid number; these are for finding the full coordinates. Use ONLY the LARGER figure of the grid number; example: 510000

SAMPLE POI

1. Read lette square in
2. Locate first point and line either on the line Estimate
3. Locate first point and line either on the line Estimate

SAMPLE REF

If reporting preits Grid

INTERIOR—GEOLOGICA

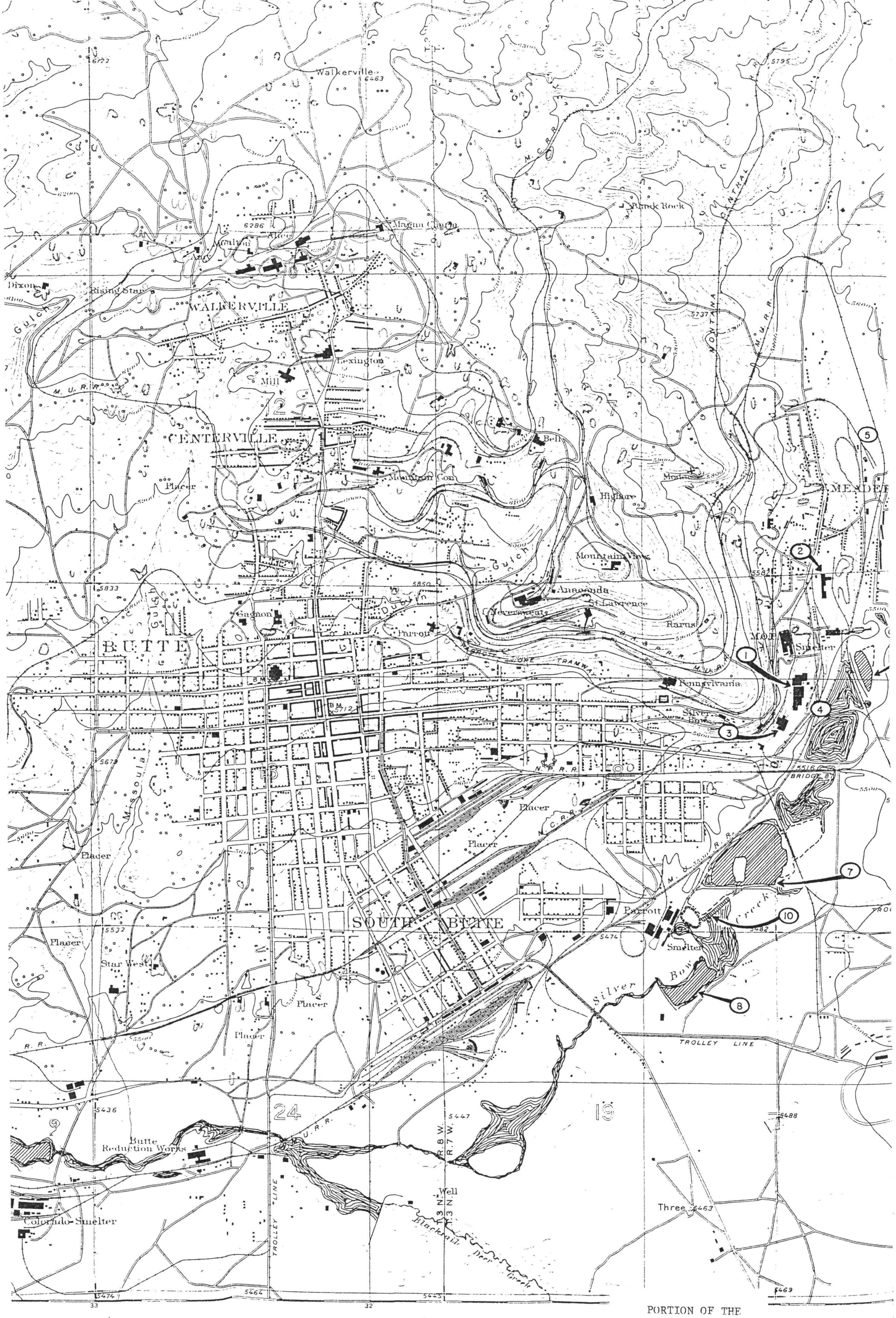

Scale 1:5000

2000 3000 4000 5000 5280 Ft. or 1 Mile

0 1 Kilometer

Contour interval 20 feet.

Datum is mean sea level.

(9) Colorado Slimes

(10) Butte and Boston slag dump and slag dam

PORTION OF THE

1895

TOPOGRAPHICAL MAP

Map dated 1895

Ponds are 1895

Slimes are show 1943

and to any person or assigns, the right to revert to said first pa

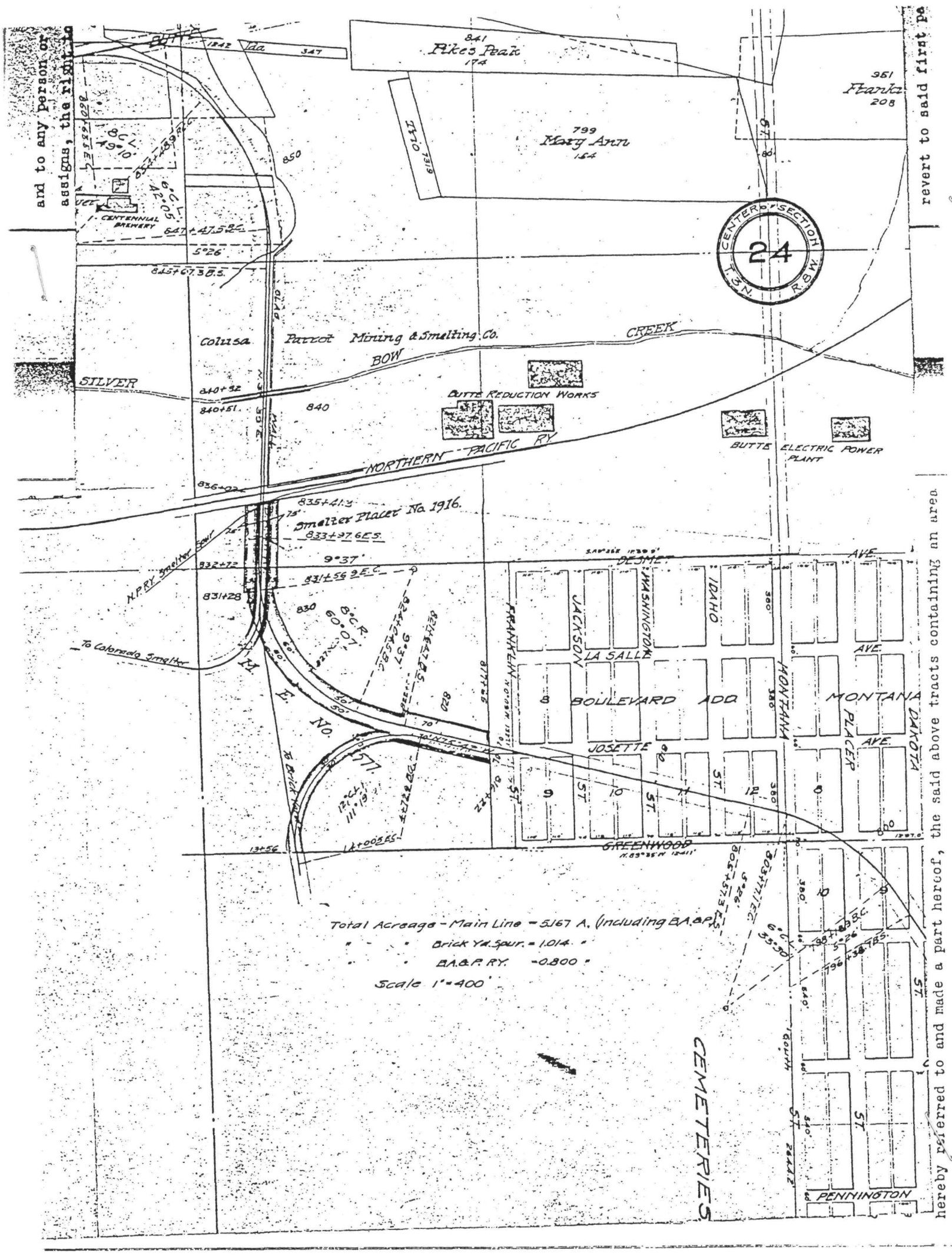

hereby referred to and made a part hereof, the said above tracts containing an area

1907
w/doc 81-403


N.P. Ry.
Mont. Div.
3rd Dist.
PROPOSED SPUR FOR HANSEN PACKING CO.
BUTTE, MONT.
Scale: 1" = 400'
Office of Chief Engr. St. Paul, Minn. Feb. 5, 1931.
Rev. 4-16-31
Propd. New Work shown thus
Propd. Removals
Val. Sec. Mont. 16A
EXHIBIT-A.
To Chicago
To Butte Depot
C.M.St.P.&P.
Interchange
Protestant Cemetery
Mount Moriah
Chinese Cemetery
Pioneer Fuel & Brick Co.
Hansen Packing Co.
Timber Butte Elec. Ry.
MONTANA
STREET
COBBS'S FIRST ADD.
Hansen Packing Co.

w/doc 171-252

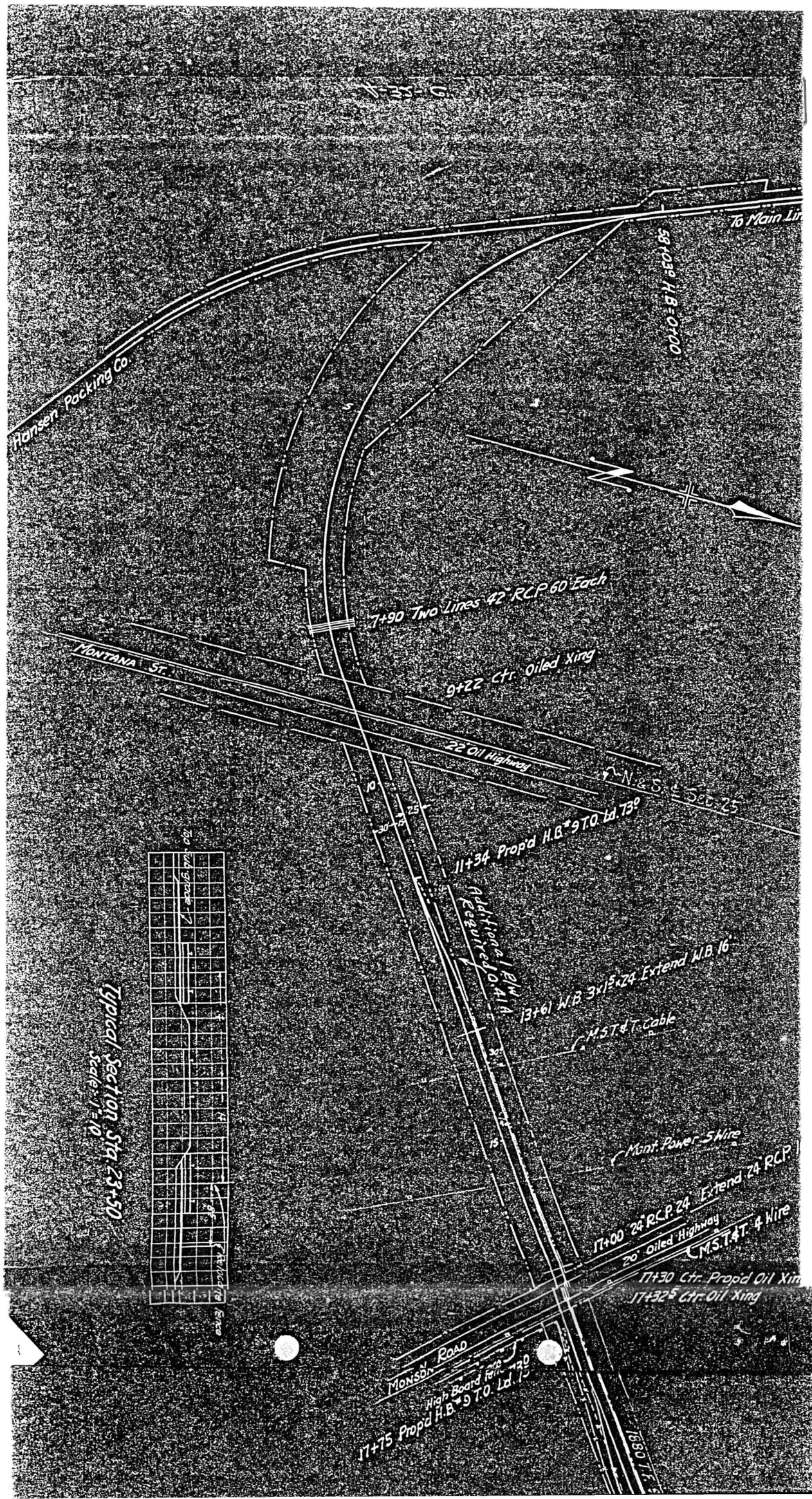

To Main Lin
58+039 H.B.=0+00
Hansen Packing Co.
7+90 Two Lines 42" RCP 60' Each
MONTANA ST.
9+22 Ctr. Oiled Xing
22' Oil Highway
N.&S. ¼ Sec. 25
11+34 Prop'd H.B.#9 T.O. Ld. 73°
Additional R/W Required 0.41 A
13+61 W.B. 3x1.5x24 Extend W.B. 16'
M.S.T.&T. Cable
Mont. Power 5 Wire
17+00 24" R.C.P. 24' Extend 24" R.C.P.
20' Oiled Highway
M.S.T.&T. 4 Wire
17+30 Ctr. Prop'd Oil Xin
17+32.5 Ctr. Oil Xing
MONSON ROAD
High Board Fence
17+75 Prop'd H.B.#9 T.O. Ld. 73°
1880 T.F.
Typical Section Sta. 23+50
Scale: 1"=10'
Top Pile Grade
Relocating Fence


Additional R/W Required
0.73 A.
1880 T.F. 90# H.B. To H.B.
Relocate 32" Hogwire & 3 B.W. Fence
Steel Posts 16' Ctrs. - 1350'
1352 T.F. 90# H.B. To H.B.
24+50 W.B. 15×2×30 Extend 13 L & R
30+10 Prop'd. H.B. Ld. 73° #97.0
31+07 Trolley Poles 25 L. & 12° R.
Guy 27° R.
E. & W. ℄ Sec. 25, T. 3 N., R. 8 W., M.P.M.
Sec. 25
Sec. 30
31+27 Prop'd. H.B. Ld. 73° #97.0
31+33 End N.P. portion
32+31 H.B. 8½ T.O. 70 Ld.
32+41 H.B.
32+79 Trolley Poles 11.3 L. & 12 Rt.
32" Hogwire & 3 B.W. Fence Steel Posts 16' Ctrs.
Board Fence
Stockyard
Butte Public Stockyard Company's Trad.
17+75 Prop'd. H.B. 9 Ld.
General Plan
Scale: 1"=100'
N.P. Ry.
Rocky Mountain Div.
Fourth Sub-div.
2 Tracks to serve Butte Public Stockyards
BUTTE, MONT.
Scale As Shown
Office District Engineer, Billings, Mont., April 6, 1948
Proposition "A" Shown
Rev. 5-4-48
Rev. 7-23-48
Relocations Shown
Valuation Section, Montana 16 A

214-264

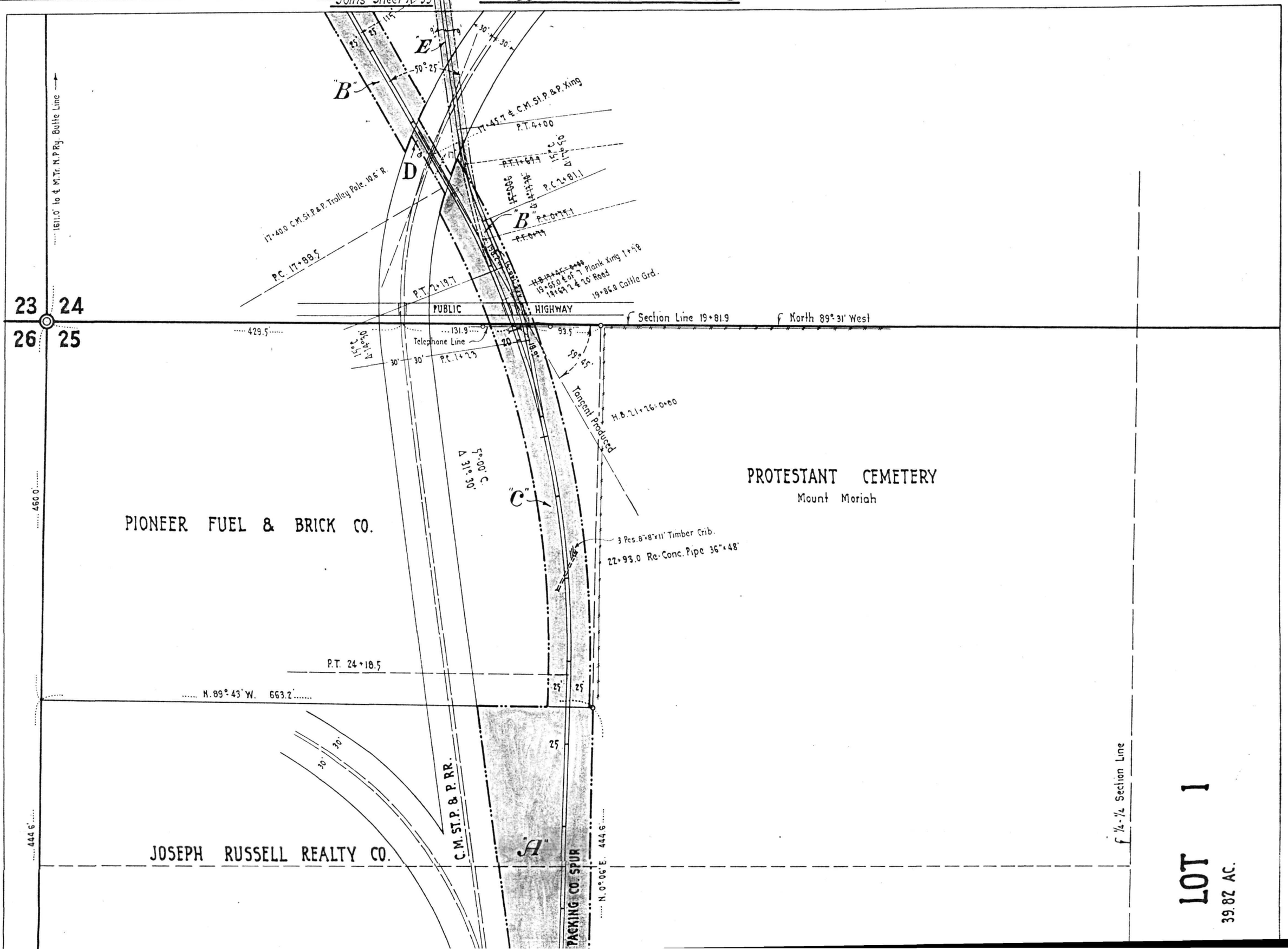
23
24
26
25
1611.0' to ℄ M.Tr. N.P.Ry. Butte Line
17+45.7 ℄ C.M. St.P. & P. Xing
P.T. 4+00
P.C. 2+81.1
17+40.0 C.M. St.P. & P. Trolley Pole, 10.6' R.
P.C. 17+88.5
P.T. 2+19.7
19+65.0 ℄ of 7 Plank Xing 1+58
19+69.2 ℄ 20' Road
19+86.0 Cattle Grd.
PUBLIC HIGHWAY
Section Line 19+81.9
North 89° 31' West
429.5'
131.9'
93.5'
Telephone Line
P.C. 1+23
Tangent Produced
H.B. 21+26.0+00
PROTESTANT CEMETERY
Mount Moriah
PIONEER FUEL & BRICK CO.
3 Pcs. 8"x8"x11' Timber Crib.
22+93.0 Re-Conc. Pipe 36"x48'
P.T. 24+18.5
N. 89° 43' W. 663.2'
460.0'
444.6'
C.M. ST.P. & P. RR.
JOSEPH RUSSELL REALTY CO.
PACKING CO. SPUR
N. 0° 06' E. 444.6'
¼-¼ Section Line
LOT 1
39.82 AC.

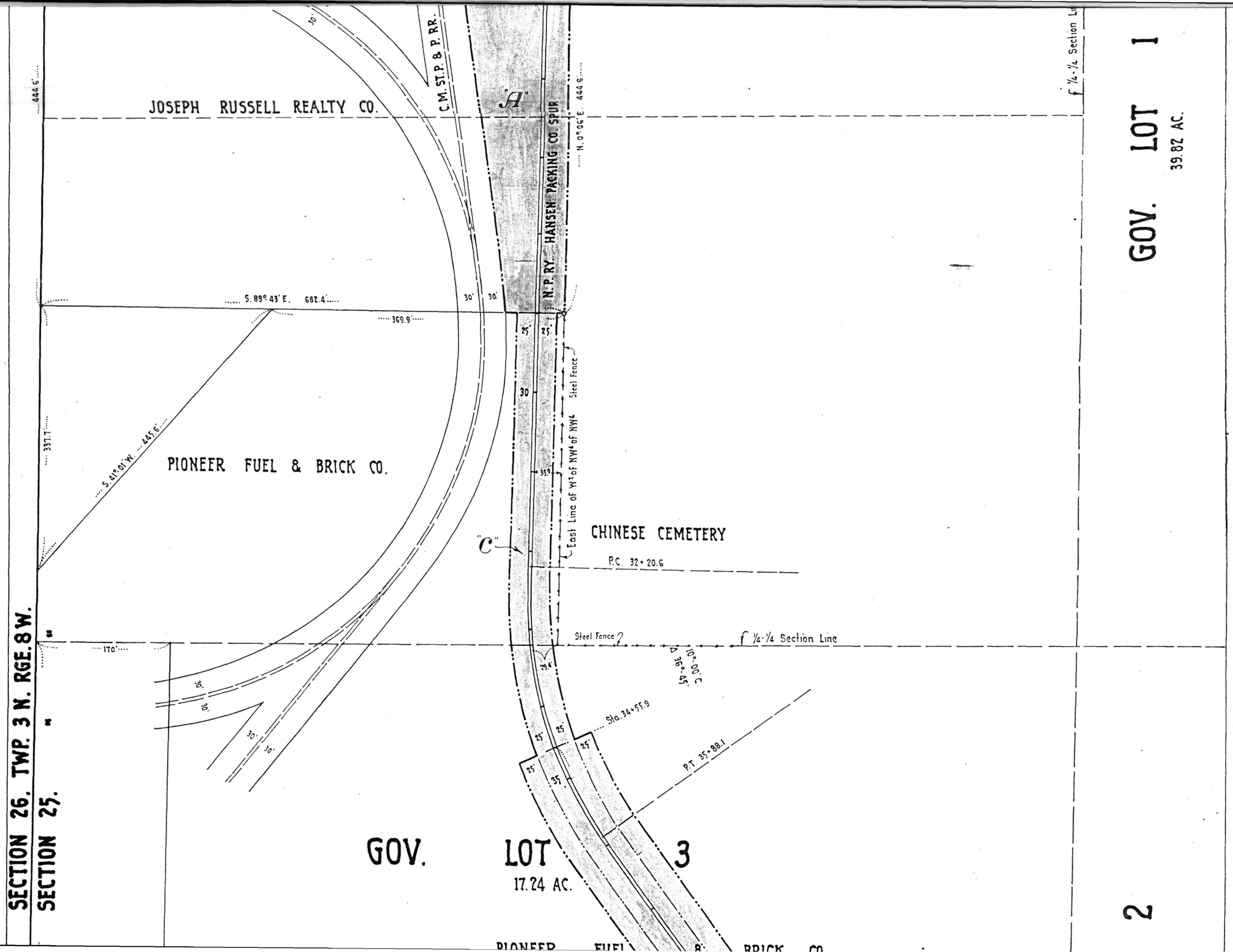

SECTION 26, TWP. 3 N. RGE. 8 W.
SECTION 25.
JOSEPH RUSSELL REALTY CO.
C.M. ST.P. & P. RR.
"A"
N.P. RY. HANSEN PACKING CO. SPUR
N. 0°06' E. 444.6'
444.6'
S. 89° 43' E. 662.4'
369.9'
30'
25'
30
35.9
Steel Fence
East Line of W² of NW⁴ of NW⁴
PIONEER FUEL & BRICK CO.
S. 41°01' W. 445.6'
337.7'
170'
"C"
CHINESE CEMETERY
P.C. 32+20.6
Steel Fence
¼-¼ Section Line
10°00' C
36°45'
29.4'
Sta. 34+55.9
P.T. 35+88.1
GOV. LOT 3
17.24 AC.
GOV. LOT 1
39.82 AC.
2

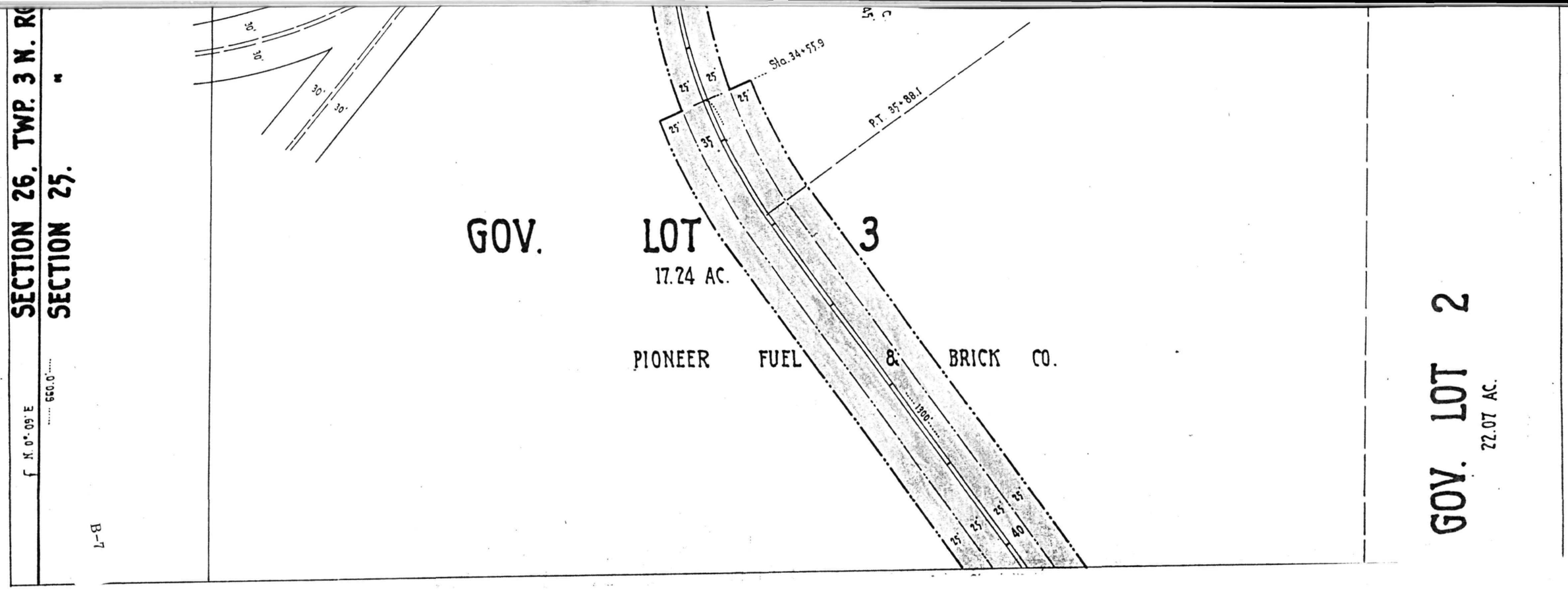
SECTION 26, TWP. 3 N. RG
SECTION 25.
N. 0°-09' E
660.0'
GOV. LOT 3
17.24 AC.
PIONEER FUEL & BRICK CO.
Sta. 34+55.9
P.T. 35+88.1
1300'
GOV. LOT 2
22.07 AC.

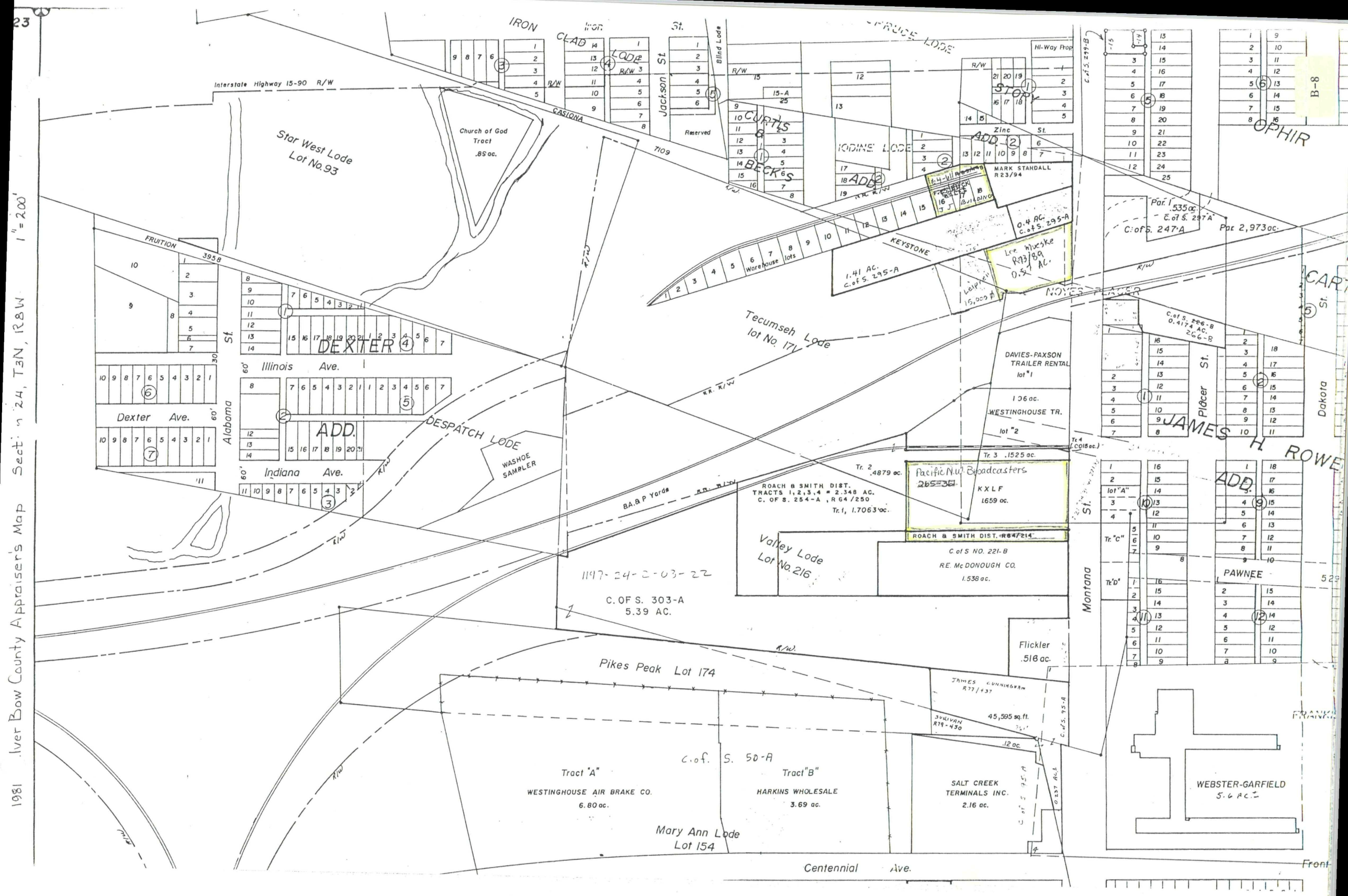

23
1981 Iver Bow County Appraiser's Map Sect. n 24, T3N, R8W 1" = 200'
B-8
IRON CLAD LODE
Iron St.
Jackson St.
Blind Lode
SPRUCE LODE
Hi-Way Prop
Interstate Highway 15-90 R/W
CASIONA
7109
Reserved
CURTIS & BECK'S
IODINE LODE
ADD.
STORY
ADD.
Zinc St.
OPHIR
Star West Lode Lot No. 93
Church of God Tract .85 ac.
MARK STANDALL R 23/94
Par. 1 .535 ac. C. of S. 297 A
C. of S. 247 A
Par. 2, 973 ac.
FRUITION
3958
KEYSTONE
Warehouse lots
1.41 AC. C. of S. 295-A
0.4 AC. C. of S. 295-A
Lee Mueske R93/89 0.57 AC.
Leipner 15,000 ⌀
NOYES PLACER
CART
Tecumseh Lode lot No. 171
DEXTER
Illinois Ave.
Dexter Ave.
Alabama St.
ADD.
Indiana Ave.
DESPATCH LODE
WASHOE SAMPLER
DAVIES-PAXSON TRAILER RENTAL lot #1
1.06 ac.
WESTINGHOUSE TR. lot #2
Tr. 3 .1525 ac.
Tr. 2 .4879 ac.
Pacific N.W. Broadcasters 265-361
KXLF 1.659 ac.
ROACH & SMITH DIST. TRACTS 1, 2, 3, 4 = 2.348 AC. C. OF S. 254-A, R 64/250
Tr. 1, 1.7063 ac.
ROACH & SMITH DIST. R64/214
Valley Lode Lot No. 216
C. of S. NO. 221-B
RE. McDONOUGH CO.
1.538 ac.
Placer St.
JAMES H. ROWE
ADD.
Dakota St.
Montana St.
PAWNEE
Tr. "C"
Tr. "D"
lot "A"
1197-24-2-03-22
C. OF S. 303-A
5.39 AC.
Flickler .516 ac.
Pikes Peak Lot 174
JAMES CUNNINGHAM R77/437
SULIVAN R79-430
45,595 sq. ft.
.12 ac.
C. of S. 50-A
Tract "A"
WESTINGHOUSE AIR BRAKE CO.
6.80 ac.
Tract "B"
HARKINS WHOLESALE
3.69 ac.
SALT CREEK TERMINALS INC.
2.16 ac.
WEBSTER-GARFIELD
5.6 AC.±
Mary Ann Lode Lot 154
Centennial Ave.
Front

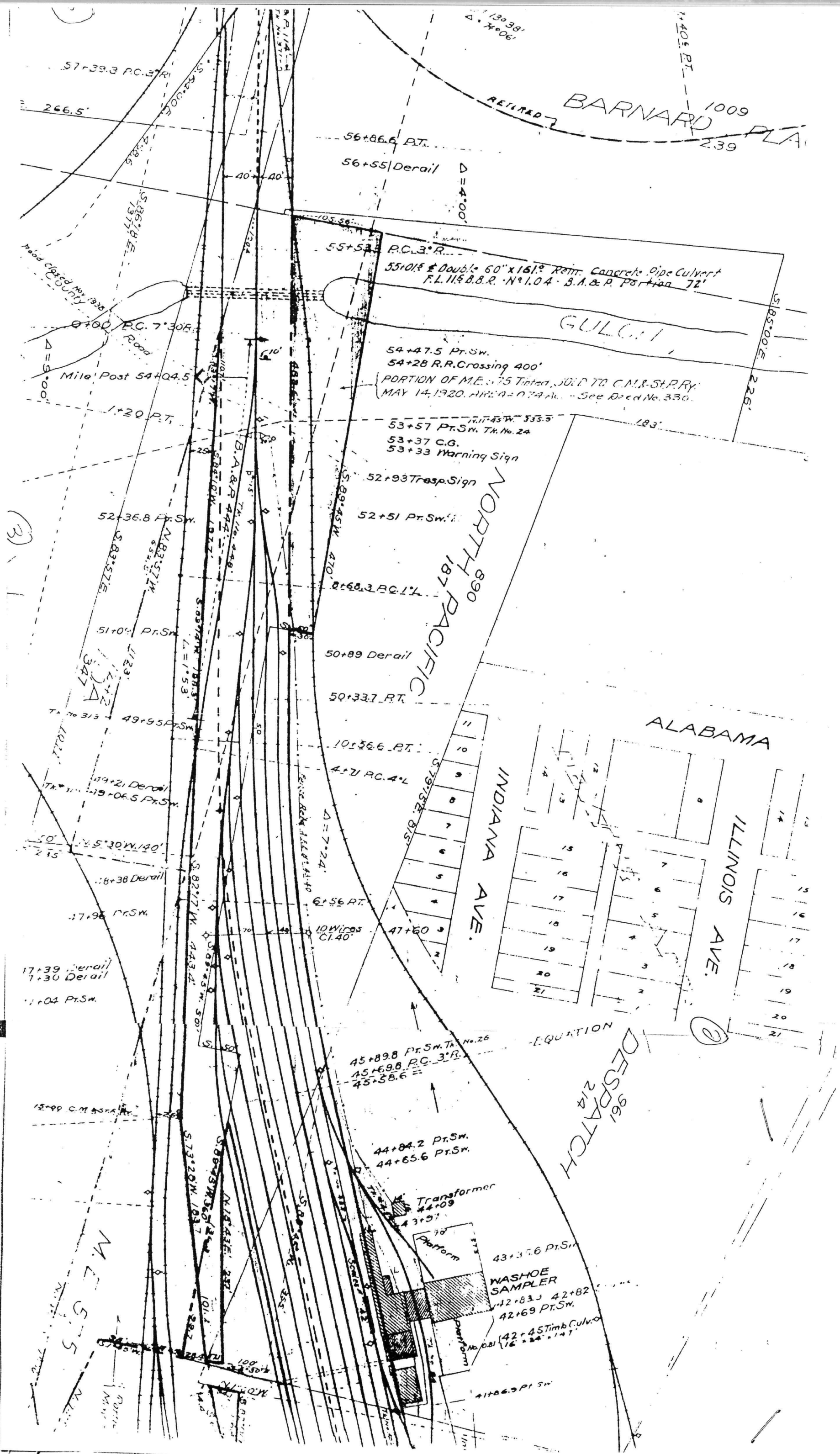
BARNARD
RETIRED
1009
2.39
56+86.6 P.T.
56+55 Derail
Δ = 4°00'
105.56
55+53 P.C. 3° R.
55+01.5 Double 60" x 161.2 Reinf. Concrete Pipe Culvert
F.L. 11.5 B.B.R. No. 1.04 B.A.& P. Portion 72'
GULCH
S 85°00' E
226'
Road closed Nov. 1938
County
0+00 P.C. 7° 30' R.
Road
Mile Post 54+04.5
1+20 P.T.
54+47.5 Pt. Sw.
54+28 R.R. Crossing 400'
PORTION OF M.E. 75 Tinted, JOIC TO C.M.&St.P.Ry.
MAY 14, 1920. AREA = 0.74 Ac. - See Deed No. 330.
53+57 Pt. Sw. Tk. No. 24
53+37 C.G.
53+33 Warning Sign
52+93 Trasp. Sign
52+51 Pt. Sw.
52+36.8 Pt. Sw.
183'
NORTH PACIFIC
890
187
51+04 Pt. Sw.
50+89 Derail
50+33.7 P.T.
49+95 Pt. Sw.
10+56.6 P.T.
4+71 P.C. 4° L.
49+21 Derail
49+06.5 Pt. Sw.
S 79°15' E 815'
Δ = 7°24'
48+38 Derail
6+56 P.T.
47+60
10 Wires Cl. 40'
17+39 Derail
17+30 Derail
17+04 Pt. Sw.
45+89.8 Pt. Sw. Tk. No. 26
45+69.8 P.C. 3° R.
45+58.6
EQUATION
DESPATCH
214
196
44+84.2 Pt. Sw.
44+65.6 Pt. Sw.
Transformer
44+09
Platform
43+35.6 Pt. Sw.
WASHOE SAMPLER
42+83.3
42+82
42+69 Pt. Sw.
42+45 Timb. Culv.
41+86.3 Pt. Sw.
ALABAMA
INDIANA AVE.
ILLINOIS AVE.
(2)
(3)

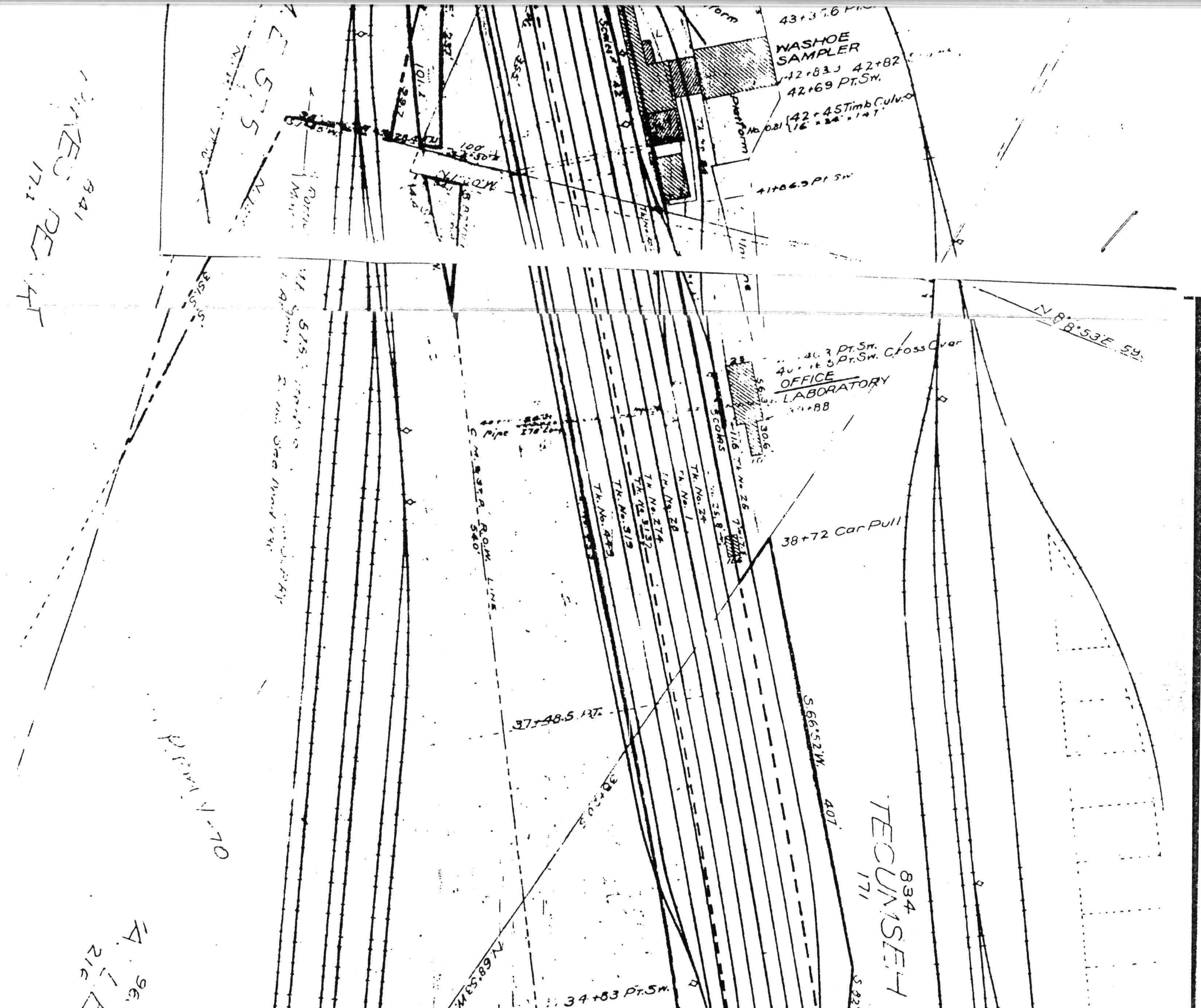
WASHOE
SAMPLER
42+82
42+69 Pt.Sw.
42+45 Timb.Culv.
No. 0.81
Platform
41+86.3 Pt.Sw.
Pt.Sw. Cross Over
OFFICE
LABORATORY
38+72 Car Pull
N.8°53'E.
Tk. No. 26
Tk. No. 24
Tk. No. 1
Tk. No. 28
Tk. No. 274
Tk. No. 3137
Tk. No. 319
Tk. No. 449
C.M.&St.P. R.O.W. LINE
540'
37+48.5 Pt.
S.66°52'W.
407'
TECUMSEH
834
171
N.68°53'W. 1086'
34+83 Pt.Sw.
34+06 Pt.Sw.
Δ=10°00'
33+13 Pt.Sw.
S.71°12'W.
32+86 Bunk Ho.
Tk. No.319 32+84 Pt.Sw.
32+25.8 Tool Ho.
31+98 Pt.Sw.
Timb.Culv. No. 0.60
Wood Shed
30+8.3 Pt.Sw.
Tk. No.274
S.13°05'W.
N.0°40'W.
1077.8'
N.68°53'W.
590'
N.8°53'E.
50'
Express
Baggage
C.M.&St.P.
DEPOT
PLACER
NOYES
647
KEYSTONE
C.M.&St.P. Ry.
FREIGHT
Trk. No.28 29+58.2 Pt.Sw.
29+46 No Tresp. Sign
29+56 Pt.Sw.

SE63
MISSOULA
GULCH
1217
CALAIS
338
1837
Toulumne
479
1838
PETERSON
480
1886
LANGTRY
493
3481
ARLINGTON
No. 76 A
No. 77
No. 78
B.A.&P. Ry. MAIN LINE
C.M.&St.P. Ry.
2296
SONORA
536
No. 76
3480
JOSEPHINE
Next Sheet
To Anaconda
N.87°34'E 1500'
S.87°34'W. 1500'
S.73°39'E 1500'
N.73°3 1500'
S.89°20'W 1305
Δ=21°30'
Δ=26°54'
Δ=19°05'
Δ=16°00'
Δ=70°0'

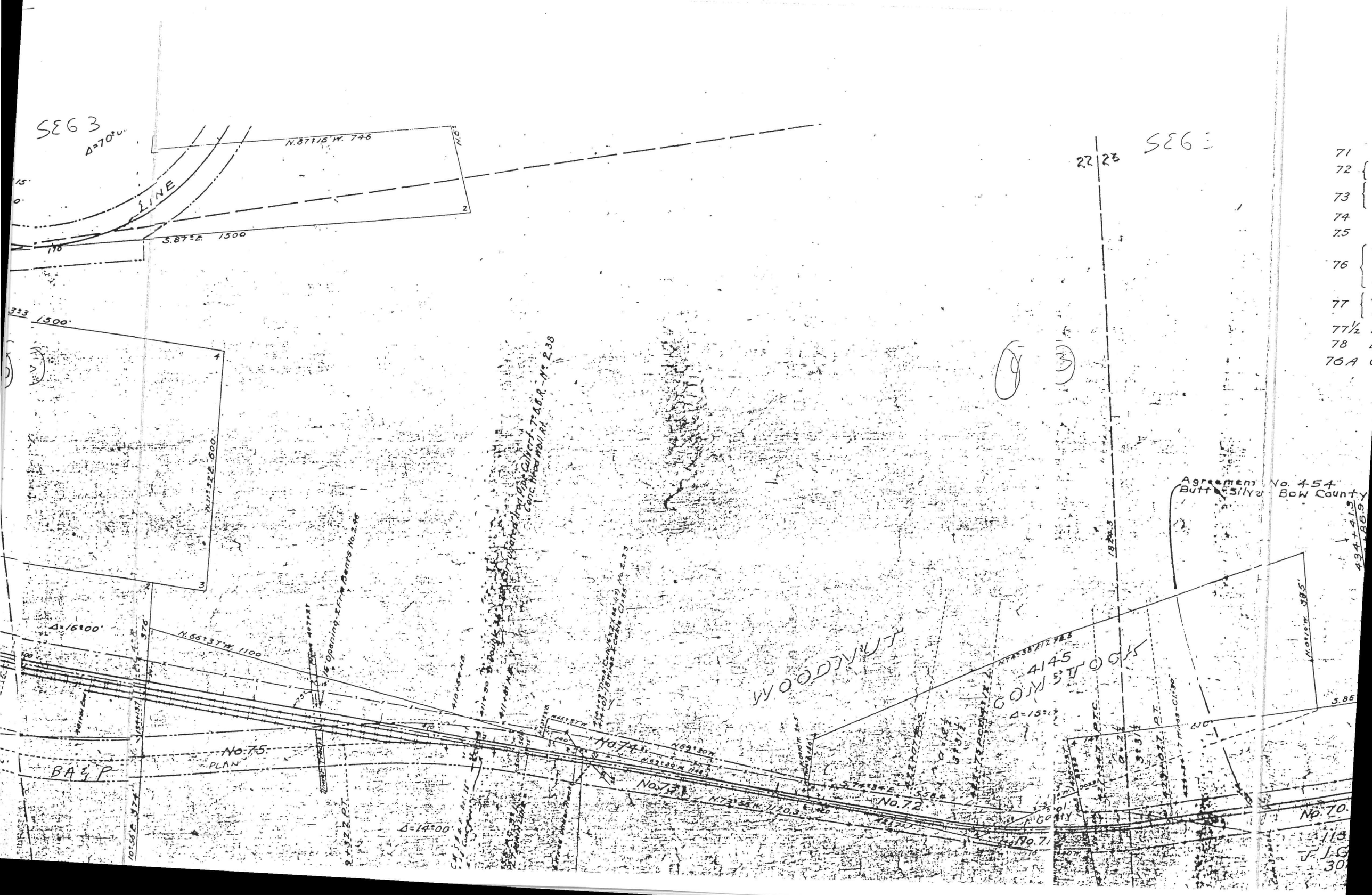

SEG 3
Δ=70°
N.87°16'W. 746
LINE
S.87°E. 1500
1500
N.66°37'W. 1100
Δ=16°00'
Δ=14°00'
No.75
PLAN
BA&P
No.74
No.73
No.72
No.71
No.70
WOODNUT
4145
COMSTOCK
Agreement No. 454
Butte Silver Bow County
22
23
71
72
73
74
75
76
77
77½
78
76A

71	Will L. Clark	"	Quit Claim Deed	Jan.	24, 1893	D.B. 6	P. 203	Feb				
72	Abe Buol & Wife-Joseph P. Silver & Wife & Conrad Lutz.	"	Deed	"	27, 1893	D.B. 6	P. 201	"				
73	August P. Pohndorf & Wife	"	"	Feb.	2, 1893	D.B. 6	P. 187	"	28, 1893			SE 63
	Lee Freunstein et al	"	"	"	1, 1893	D.B. 6	P. 178	"	28, 1893	78	5/8 " " " " 299	
74	Will L. Clark	"	"	Jan.	24, 1894	D.B. 6	P. 203	"	28, 1893	67	Woodnut Lode	
75	Colorado Mining & Smelting Co.	"	"	May	6, 1893	D.B. 6	P. 439	July	11, 1893	90	Concentrator Placer	
76	Charles F. Booth	"	"	Dec.	9, 1892	D.B. 5	P. 491	Jan.	13, 1893	47	5/16 int. Arlington & Josephine Lode	
	Lee Mantle	"	"	"	9, 1892	D.B. 5	P. 484	"	13, 1893	49	5/16 " " " "	
	John O. Rourke & Wife	"	"	Mar.	7, 1893	D.B. 6	P. 333	May	10, 1893	86	3/8 " " " "	
77	Johann H. Peterson	"	"	Dec.	9, 1892	D.B. 5	P. 489	Jan.	13, 1893	52	1/2 " Sonora Lode, Lot 536	
	Charles S. Warren & Wife	"	"	"	9, 1892	D.B. 5	P. 482	"	13, 1893	53	1/2 " " " " 536	
77 1/2	H.A. Niedenhofen	"	"								Ulrich Placer	
78	Blue Bird Mining Co.	"	"	Apr.	4, 1894	D.B. 50	P. 378	Jan.	3, 1902	118	Jelly Man Lode	
76 A	C. M. & St. P. R.Y.	"	"	July	11, 1916	D.B. 128	P. 460	Dec.	14, 1916	323	Across Arlington & Sonora Lode Claims. Area 2.60 acres.	

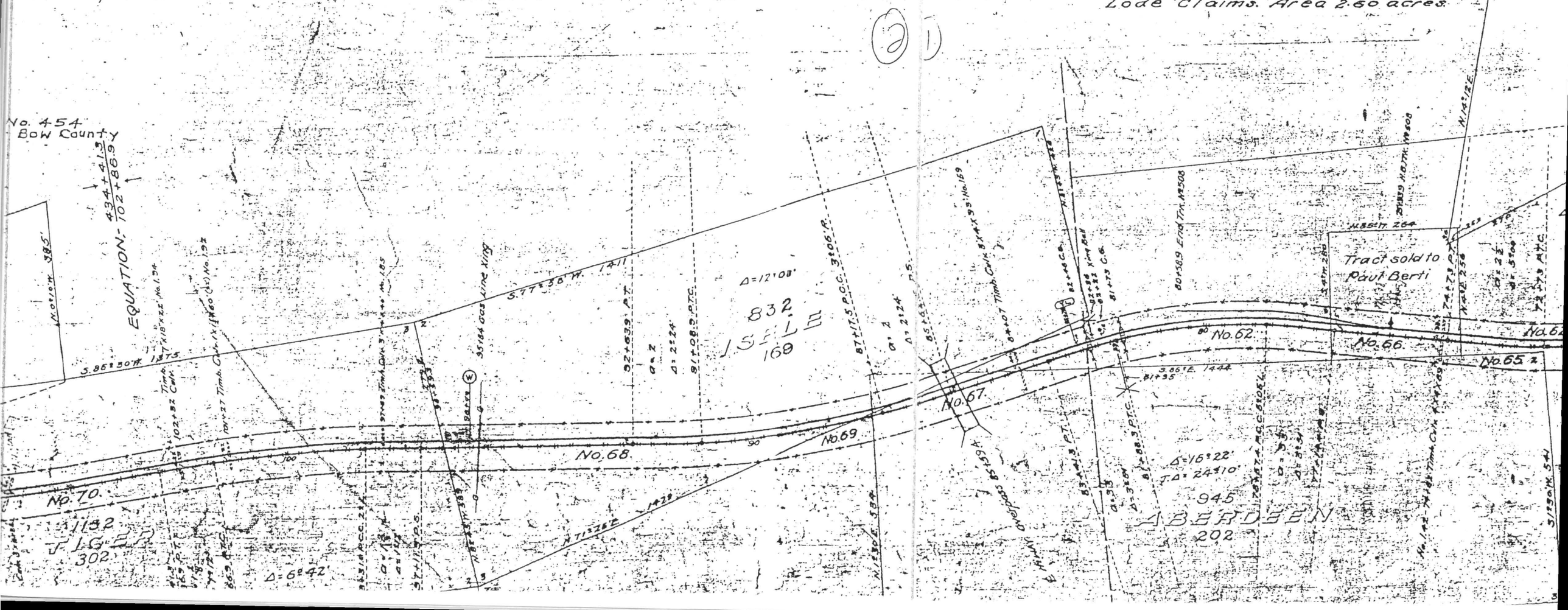



SE63
" " 299
de
Placer
ton & Josephine Lode
a Lode, Lot 536
" " 536
er
de
rlington & Sonora
aims. Area 2.60 acres.
GENE
162
S.80°20'W 1500'
S.76°44'W. 1403'
PARNELL
1375
374
JOHN
1522
394
MITCHEL
(Match Mark for Next Sheet)
(NEW WYE BUILT IN 1916 Retired 1968)
EQUATION
COLORADO JUNCTION
BARNARD
1009
238
PLACER
GULCH
23 24
T.3N.
T.3N.
THORNTON
TRACT
Part of Exchequer
Tract sold to Paul Berti
No.62
No.66
No.65
No.64
No.63
EXCHEQUER
356
CENTENNIAL
BREWER
764
137
OLD WYE TAKEN OVER BY C.M.& ST.P.RY. Retired Feb. 1917

B-10

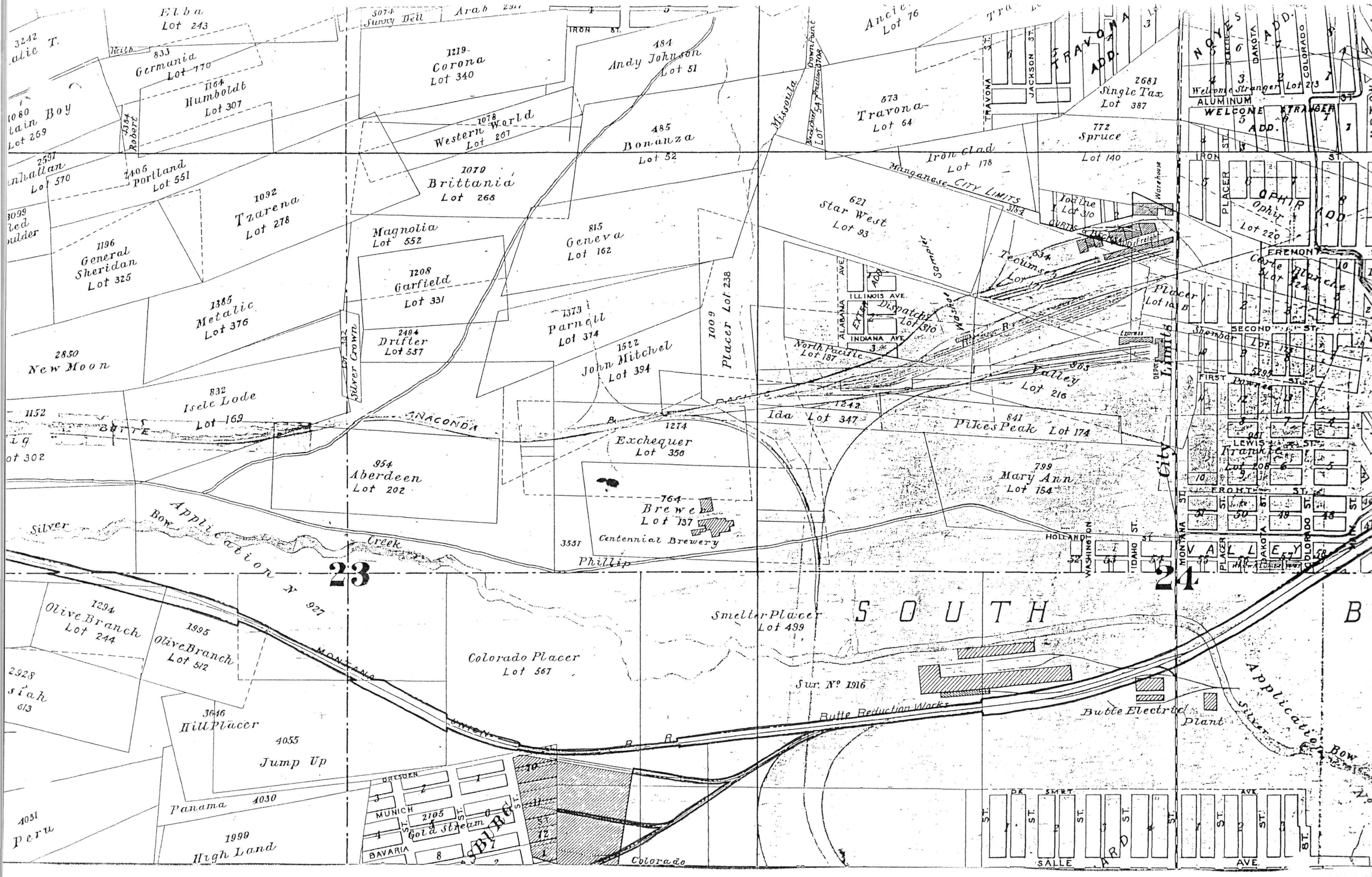

Elba Lot 243
Germania Lot 770
Humboldt Lot 307
Corona Lot 340
Andy Johnson Lot 51
Western World Lot 267
Bonanza Lot 52
Brittania Lot 268
Portland Lot 551
Tzarena Lot 278
General Sheridan Lot 325
Magnolia Lot 552
Geneva Lot 162
Garfield Lot 331
Metalic Lot 376
Drifter Lot 557
Parnell Lot 374
John Mitchel Lot 394
Placer Lot 238
New Moon
Isele Lode Lot 169
Exchequer Lot 356
Aberdeen Lot 202
Brewer Lot 137
Centennial Brewery
Ida Lot 347
Pikes Peak Lot 174
Mary Ann Lot 154
Valley Lot 216
Star West Lot 93
Iron Clad Lot 178
Travona Lot 64
Single Tax Lot 387
Spruce Lot 140
Tecumseh
Dispatch Lot 310
North Pacific Lot 187
Welcome Stranger Lot 213
Ophir Lot 220
Carte Blanche
Placer Lot 103 B
Frankie Lot 208
Olive Branch Lot 244
Olive Branch Lot 512
Hill Placer
Jump Up
Panama 4030
High Land
Colorado Placer Lot 567
Smelter Placer Lot 499
Sur. No 1916
Butte Reduction Works
Butte Electric Plant
Application Bow
Silver Bow Creek
Phillip
Colorado
Gold Stream
SOUTH
23
24

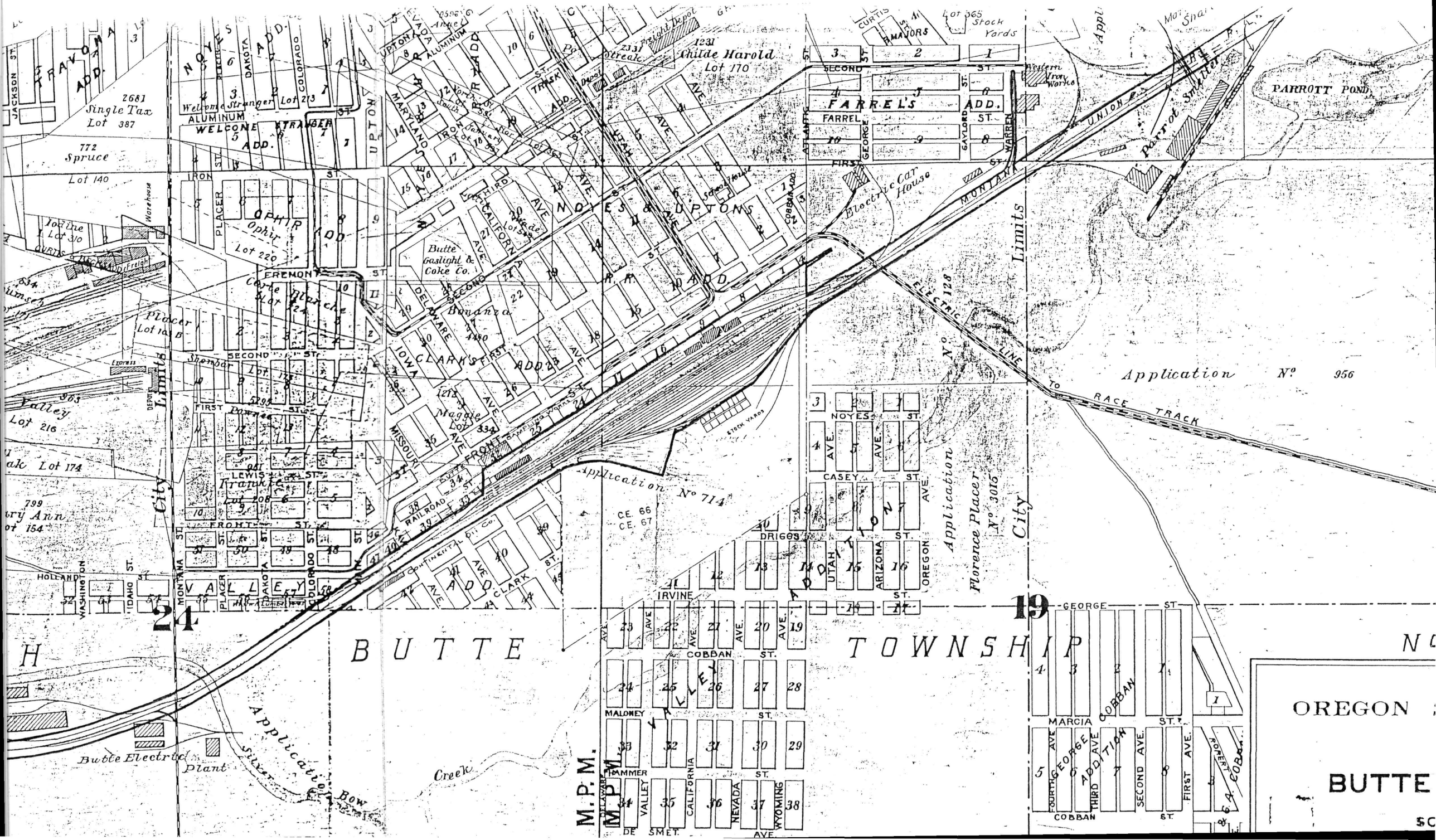

TRAVONA ADD.
NOYES ADD.
WELCOME STRANGER ADD.
OPHIR ADD.
NOYES & UPTONS R.R. ADD.
CLARK'S ADD.
FARREL'S ADD.
Childe Harold Lot 170
Single Tax Lot 387
Spruce Lot 140
Welcome Stranger Lot 213
Ophir Lot 220
Corte Blanche Lot 224
Placer Lot 101 B
Butte Gaslight & Coke Co.
Bonanza
Maggie Lot 334
Frankie Lot 208
Valley Lot 216
Lot 174
Lot 365 Stock Yards
Western Iron Works
Parrot Smelter
PARROTT POND
Electric Car House
Application No 956
Application No 714
Application No 128
Application Florence Placer No 3015
Butte Electric Plant
Silver Bow Creek
City Limits
BUTTE TOWNSHIP
M.P.M.
24
19
OREGON
BUTTE

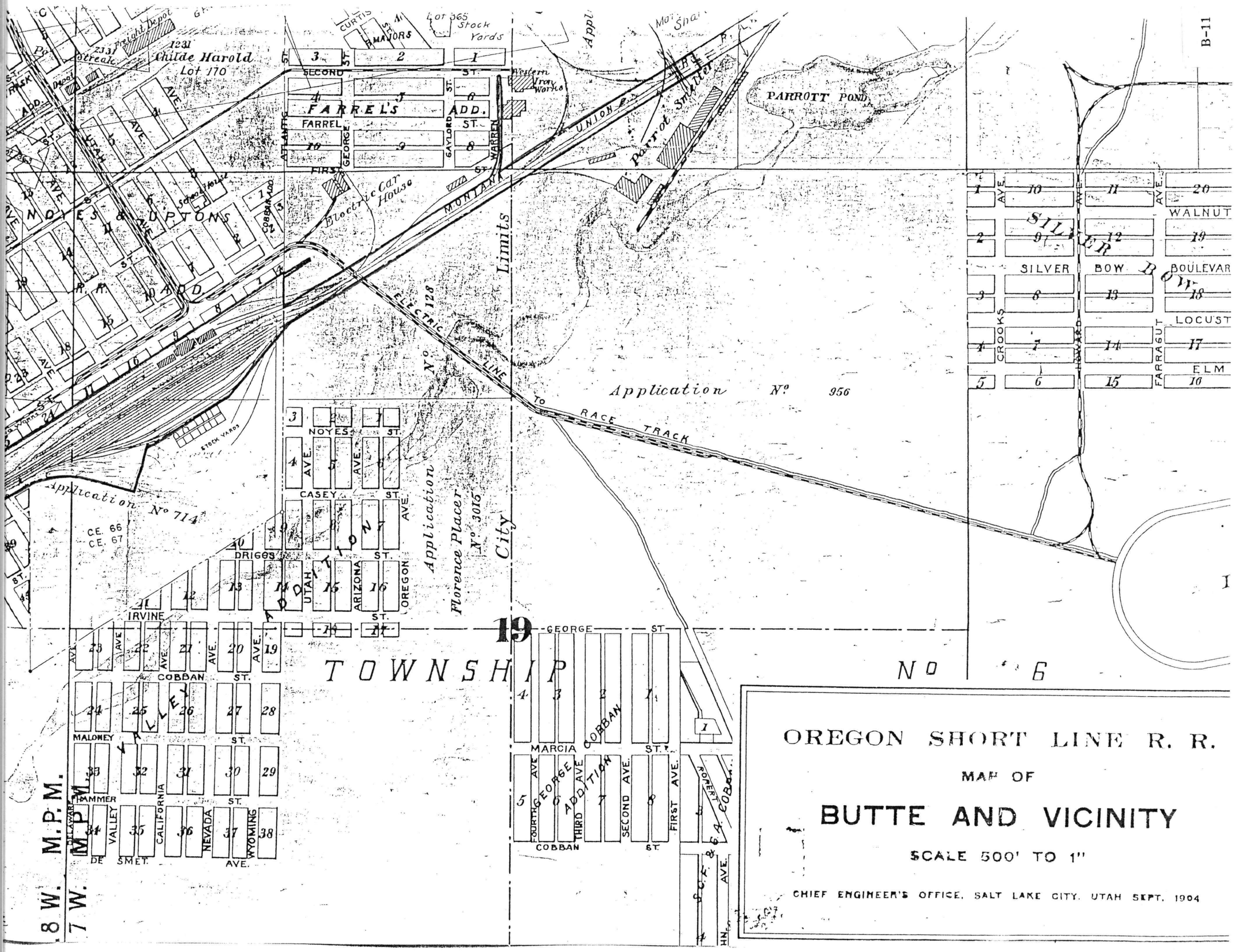

OREGON SHORT LINE R. R.

MAP OF

BUTTE AND VICINITY

SCALE 500' TO 1"

CHIEF ENGINEER'S OFFICE, SALT LAKE CITY, UTAH SEPT. 1904

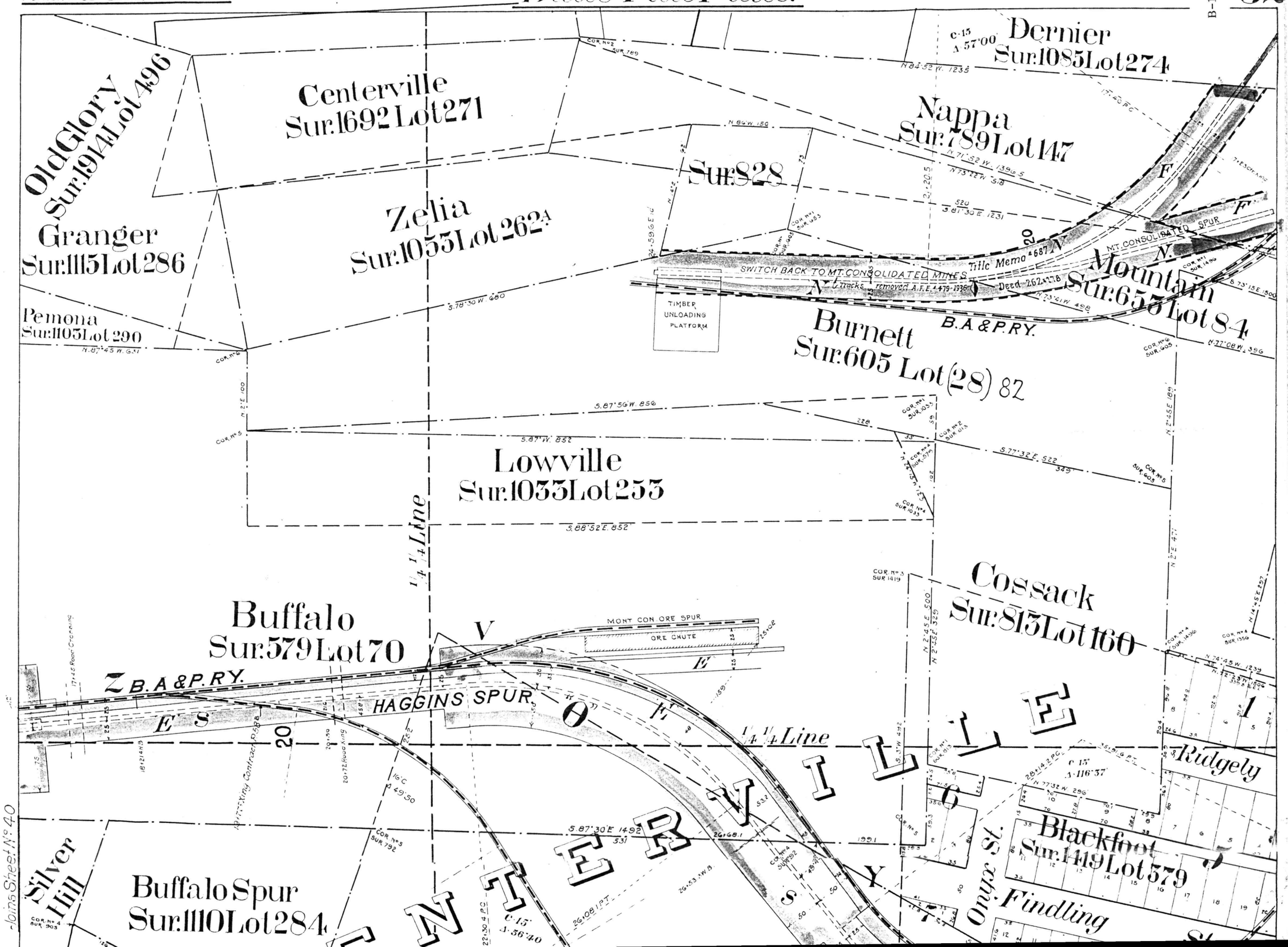
Old Glory
Sur. 1914 Lot 496
Centerville
Sur. 1692 Lot 271
Dernier
Sur. 1085 Lot 274
Nappa
Sur. 789 Lot 147
Sur. 828
Granger
Sur. 1115 Lot 286
Zelia
Sur. 1053 Lot 262A
Pemona
Sur. 1103 Lot 290
SWITCH BACK TO MT. CONSOLIDATED MINES
Title Memo #687
Tracks removed A.F.E. #479-1936
Deed 262 #778
MT. CONSOLIDATED SPUR
Mountain
Sur. 655 Lot 84
TIMBER UNLOADING PLATFORM
B.A.&P.RY.
Burnett
Sur. 605 Lot (28) 82
Lowville
Sur. 1033 Lot 253
¼ ¼ Line
Cossack
Sur. 813 Lot 160
Buffalo
Sur. 579 Lot 70
MONT CON ORE SPUR
ORE CHUTE
B.A.&P.RY.
HAGGINS SPUR
¼ ¼ Line
CENTERVILLE
Ridgely
Blackfoot
Sur. 1419 Lot 579
Onyx St.
Findling
Silver Hill
Buffalo Spur
Sur. 1110 Lot 284
Joins Sheet No. 40

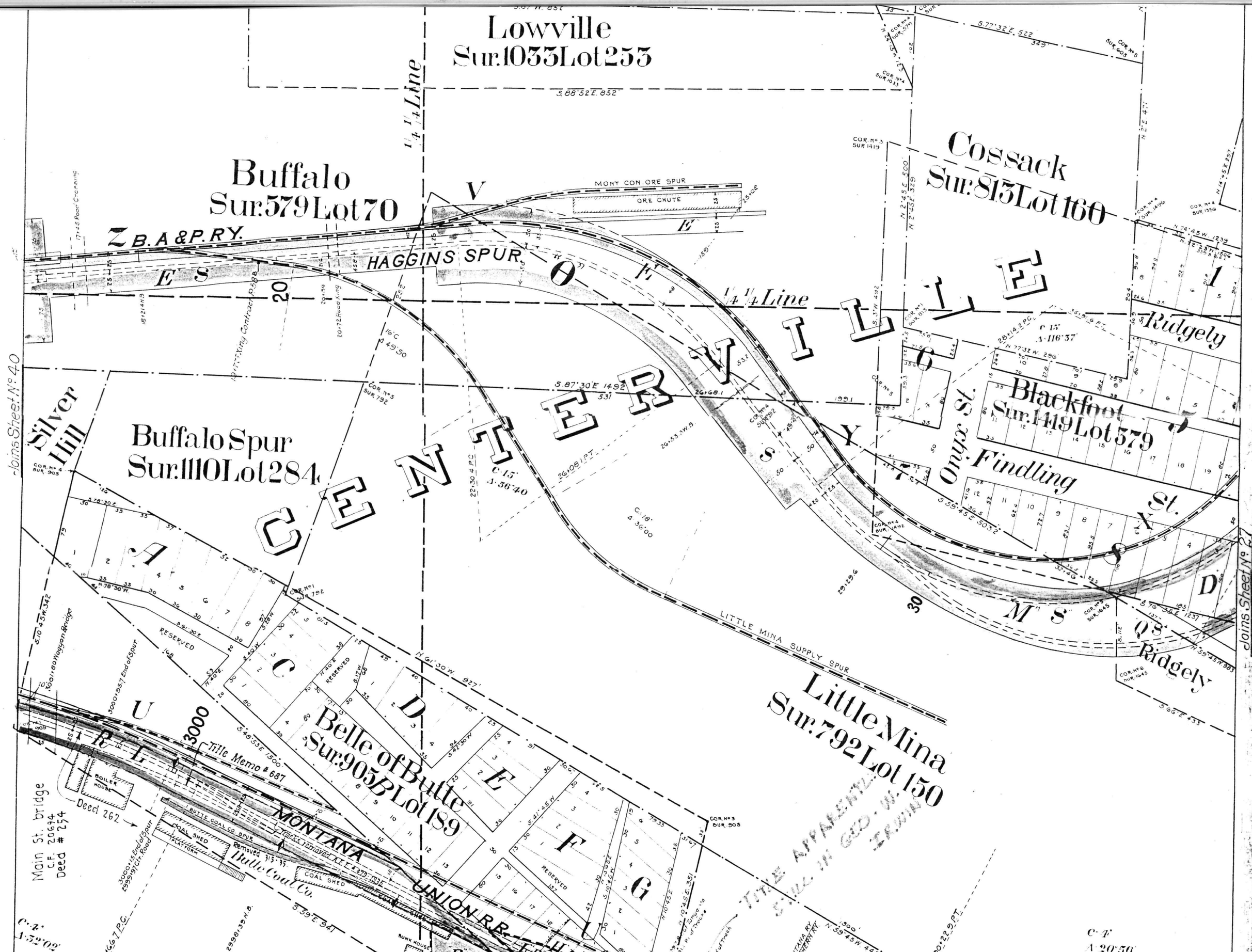

Lowville
Sur.1033 Lot 253
Buffalo
Sur.579 Lot 70
Cossack
Sur.813 Lot 160
Buffalo Spur
Sur.1110 Lot 284
Silver Hill
Blackfoot
Sur.1419 Lot 579
Little Mina
Sur.792 Lot 150
Belle of Butte
Sur.905B Lot 189
B.A&P.RY.
HAGGINS SPUR
MONT CON ORE SPUR
ORE CHUTE
LITTLE MINA SUPPLY SPUR
MONTANA UNION R.R.
Butte Coal Co.
Main St. bridge
C.F. 20694
Deed # 254
Deed 262
Title Memo # 687
Joins Sheet No. 40
Joins Sheet No. 27
Ridgely
Onyx St.
Findling St.
CENTERVILLE

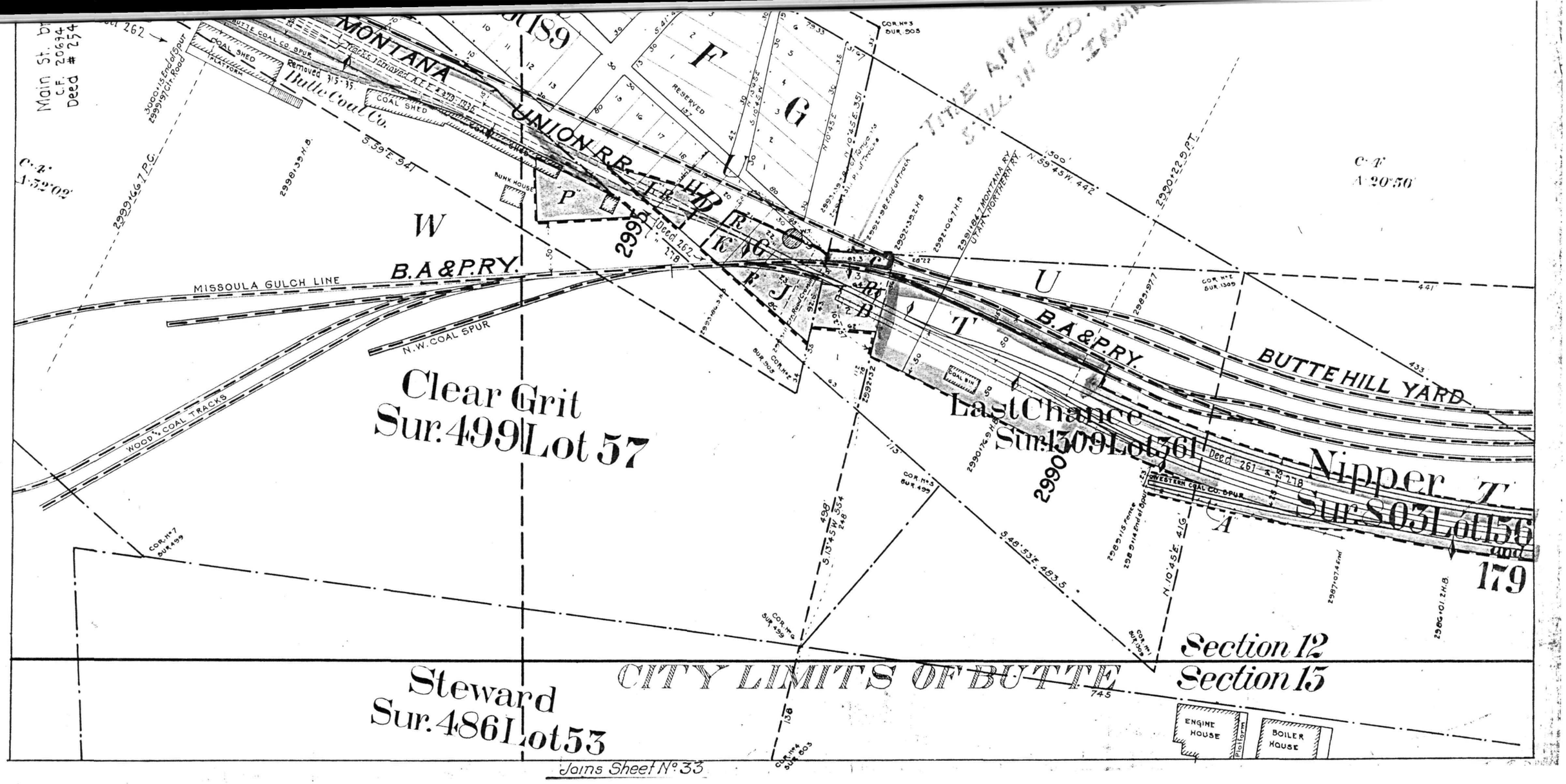

Main St. br
C.F. 20694
Deed # 254
MONTANA
UNION R.R.
Butte Coal Co.
COAL SHED
BUNK HOUSE
W
B.A&P.RY.
MISSOULA GULCH LINE
N.W. COAL SPUR
WOOD COAL TRACKS
Clear Grit
Sur. 499 Lot 57
Last Chance
Sur. 1309 Lot 361
Nipper
Sur. 803 Lot 156
and
179
BUTTE HILL YARD
Deed 261 & 278
Section 12
Section 15
CITY LIMITS OF BUTTE
Steward
Sur. 486 Lot 53
ENGINE HOUSE
BOILER HOUSE
Joins Sheet No. 33

BUTTE HILL YARD
A.C.M.Co. 803
NIPPER
LOT 156
CITY
LIMITS
456
STEWART
TRACK No. 323
LOT-58
A.C.M.Co.
WOOLMAN ST.
KINGSBURY
1327
DIVES
LOT-188
A.C.M.Co.
906
RIALTO
LOT-190
966
KANUCK
LOT-219
A.C.M.Co.
ORIGINAL
LOT 39
LIMITATION
4788
2302
GRAY EAGLE FRACTION
POST OFFICE
608
ORIGINAL
LOT 86 A
LOT-101
A.C.M.Co.
A.C.M.Co. ORIGINAL No. 6
WYOMING ST.
608
ORIGINAL
LOT-86-B
581
VIRGINUS
LOT-72
ADVENTURE
LOT 125
753
PARROT
LOT-135
ODEN
LOT-135
A.C.M.Co.
BELLONA
LOTS-12
A.C.M.Co.
OPPER
WYOMING ST.
GOLD HILL No. 1
ARIZONA ST.
YAM HILL
GRANITE ST.
CITY
LIMITS
WOODLIGHT
LOT 77
RECORD
Oct. 6, 1908
D.B.6. P.562 Dec. 4, 1893
D.B.6. P.609 Dec. 8, 1893
Oct. 6, 1908
D.B.10 P.15 Dec. 21, 1893
D.B.6 P.612 Dec. 8, 1893
D.B.6 P.612 " 8, 1893
D.B.6 P.610 " 8, 1893
D.B.6 P.617 " 8, 1893
D.B.50 P.216 Nov. 21, 1901
Oct. 6, 1908
" 6, 1908
" 6, 1908
D.B.6. P.563 Nov. 4, 1893
Oct. 6, 1908
GRANTEE
INSTRUMENT
DATE
RECORD
Copper Mine Co.
Condemnation
Oct. 6, 1908
" 6, 1908
Sep. 18, 1893
" 18, 1893
" 18, 1893
" 18, 1893
" 18, 1893
Oct. 6, 1908
No. 20 of the V.I. series of the Butte Anaconda Railway from Survey Station 105+75
Chief Engineer

FAIRMOUNT
1510
A.C.M.Co.
824
ANACONDA
SMOKE
STACK
A.C.M.Co.
687
ST. LAWRENCE
LOT-84
A.C.M.Co.
1094
LITTLE IDA
LOT-126
No. 95
SNOW BIRD
1686
LOT-249
1851
PENNSYLVANIA
LOT-172
A.C.M.Co.
1043
GRANT
LOT-119
1129
SIERRO BAZZO
LIMITS
EQUATION
RECORD
NUMBER
GRANTOR
GRANTEE
INSTRUMENT
DATE
Condemnation
Oct. 6, 1908
Wake Up Jim
Emma Abbot
S.E. Hibbur et al
Butte & Boston Mine Co. et al
W.J. McNamara et al

A.C.M.Co.
1252
JOHNSTOWN
LOT 173
A.C.M.Co.
1094
LITTLE IDA
LOT-126
A.C.M.Co.
1270
RARUS
LOT-179
A.C.M.Co.
687
LAWRENCE
LOT-64
SNOW
1686
BIRD
LOT-249
1851
PENNSYLVANIA
LOT-172
A.C.M.Co.
2098
MICHAEL
A.C.M.Co.
LOT
No.35
No.52
No.51
No.50
No.55
EQUATION
CUSTODIAN'S NUMBER
INSTRUMENT DATE
Condemnation Oct. 6, 1908

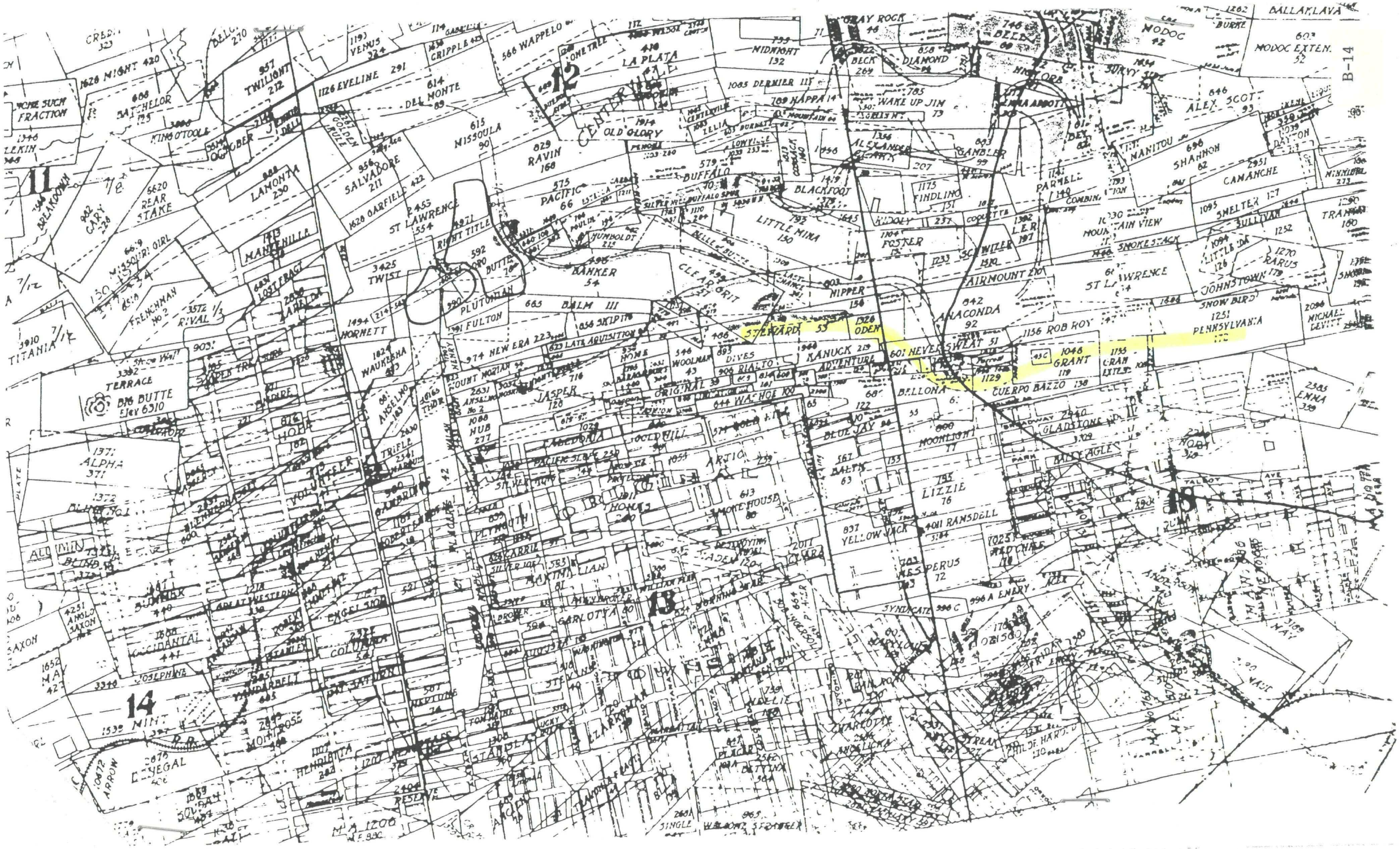

11
12
13
14
18
1628 MIGHT 420
608 BATCHELOR 125
KING O'TOOLE
NONE SUCH FRACTION
957 TWILIGHT 212
1193 VENUS 324
1126 EVELINE 291
614 DEL MONTE 89
615 MISSOULA 90
566 WAPPELO
CRIPPLE
ONE TREE
LA PLATA
MIDNIGHT 132
GRAY ROCK 46
746 BELL 69
MODOC 42
BALLAKLAVA
603 MODOC EXTEN. 52
1085 DERMIER 111
789 NAPPA 14
WAKE UP JIM 73
BECK 264
DIAMOND
OLD GLORY
829 RAVIN 168
575 PACIFIC 66
579 BUFFALO 70
BLACKFOOT
LITTLE MINA 150
1175 FINDLING 151
GAMBLER 99
ALEX SCOTT 93
MANITOU
696 SHANNON 62
2951 CAMANCHE
1095 SHELTER 127
SULLIVAN
1270 RARUS
JOHNSTOWN
SNOW BIRD
1251 PENNSYLVANIA 172
MOUNTAIN VIEW
SMOKESTACK
ST LAWRENCE
AIRMOUNT
842 ANACONDA 92
1136 ROB ROY
601 NEVERSWEAT 51
1048 GRANT 119
1129
CUERPO BAZZO 138
BELLONA
PARNELL 140
L.E.R. 197
FOSTER
SCHWITZER
956 SALVADORE 211
LAMONTA 230
1628 GARFIELD 422
2455 ST LAWRENCE 554
RIGHT TITLE
592 ORO
BUTTE
3425 TWIST
PLUTONIAN
BANKER 54
CLEAR GRIT
NIPPER 136
HUMBOLDT
665 BALM 111
FULTON
856 SKIP
1494 HORNETT
1624 WAUKESHA
974 NEW ERA 223
623 LATE AQUISITION
STEWARD 53
1326 ODEN
KANUCK 219
ADVENTURE
DIVES
RIALTO
WOOLMAN 43
HOME
ORIGINAL 39
644 WASHOE 100
JASPER 128
1088 HUB 277
GOLD HILL
CALEDONIA
PACIFIC SLOPE 250
ARTIC
BLUE JAY
567 BALTIC 63
MOONLIGHT 77
GLADSTONE
BALD EAGLE
755 LIZZIE 76
4011 RANSDELL
837 YELLOW JACK
HESPERUS 72
SYNDICATE
996 A EMERY
613 SMOKE HOUSE
THOMAS
PLYMOUTH
MAXIMILIAN 81
CARLOTTA 80
GARRIL
SILVER 105
MORNING STAR
NELLIE
CHARLOTTE
ANGELICA
CHIEF OF HARTFORD
NORTH STAR
RAILROAD
FRIDAY
ZUMA
TALBOT AVE
2383 ENNA 359
MICHAEL DEVITT
NOBBY 310
3109 MAY
CARRIE
ANDERSON
STEVANS
CLARK
ANGLO SAXON
OCCIDENTAL 447
JOSEPHINE
3344
MINT
1539
R.R.
2878 DONEGAL
10872 ARROW
1659 SOUDAN
MONTROSE
VANDERBILT 685
COLUMBIA
EXCELSIOR
GREAT WESTERN
HENRIETTA 282
RESERVE
NEPTUNE 74
TRIFLE
ANSELMO 183
THOR
1371 ALPHA 371
1372 ALPHA No 1
3332 TERRACE
BIG BUTTE Elev 6310
3910 TITANIA
FRENCHMAN No 2
3372 RIVAL
6619 MISSOURI GIRL
6620 REAR STAKE
902 CARY 228
BREAKDOWN
LOST FRACT
MANTENILLE
OCTOBER
GOLDEN RULE
CREDIT 323
PLATE
ALUMINUM
SAXON
1652 MAY 423
SINGLE
963 STRANGER
M.A. 1200

MAIN ST.
SILVER HILL
MONTANA ST.
LITTLE MINA ST.
Mt. U. Ry.
Mt. Con. Ore
A.C.M.Co.
829
LOT-168
575
LOT-66
786
LOT 146
962
LOT-245
579
LOT-70
605
LOT-82
1033
LOT-
1063
LOT-262A
No. 10
No. 15
No. 16
No. 17
No. 18
No. 9
No. 222
No. 227
No. 226
Track No. 1
Track No. 2
Track No. 3
Track No. 4
Track No. 5
Track No. 6
Track No. 7
Track No. 8
Track No. 9
Track No. 10
Track No. 11
Track No. 12
Track No. 13
Track No.

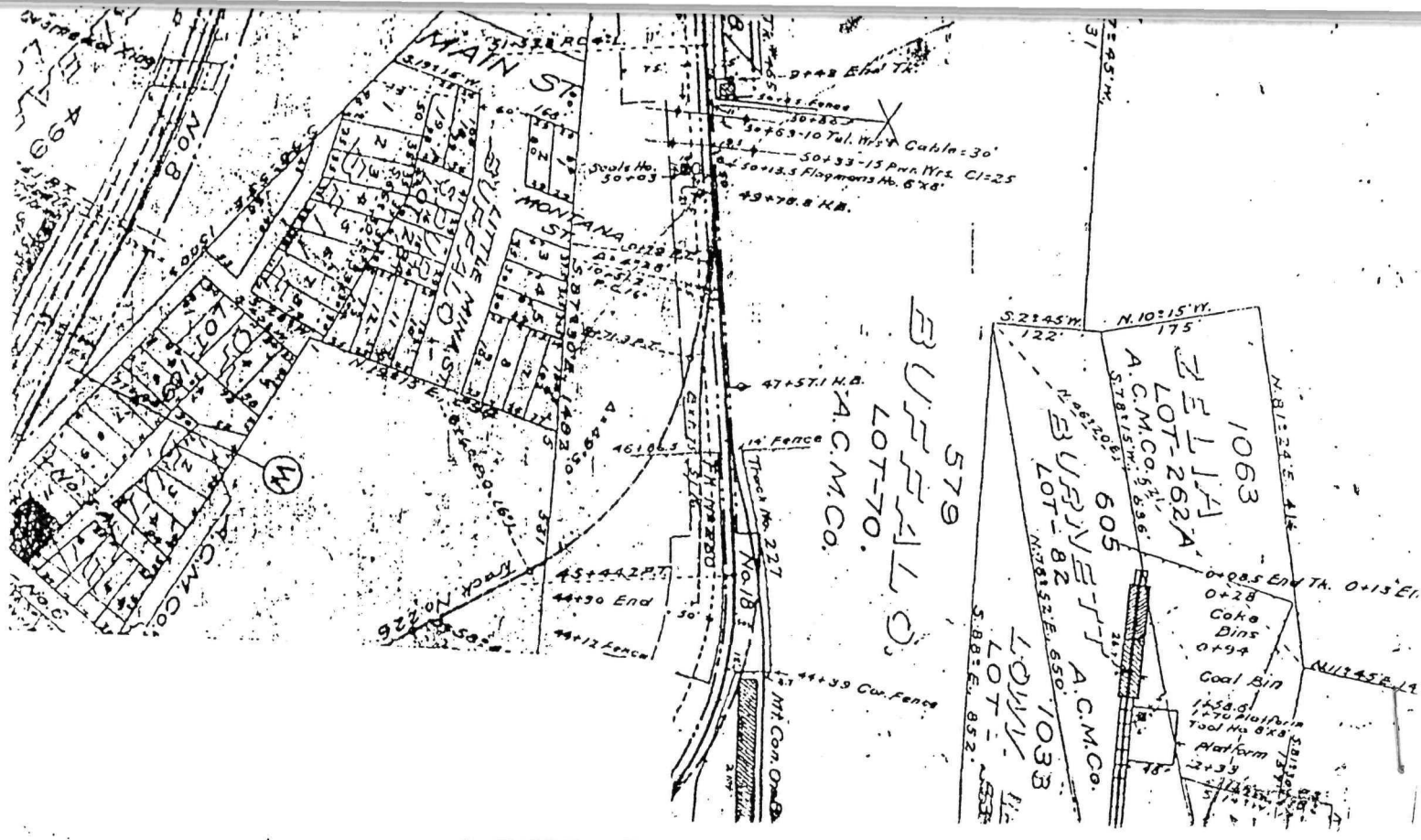

BUTTE HILL

RIGHT-OF-WAY AND TRACK MAP

BUTTE ANACONDA AND PACIFIC RY.

BUTTE HILL LINES, SPURS AND SIDINGS.

SCALE: 1-IN. = 200-FT. JANUARY, 1918.

Office of Chief Engineer
Anaconda, Mont.

Revised to Dec. 31, 1920.

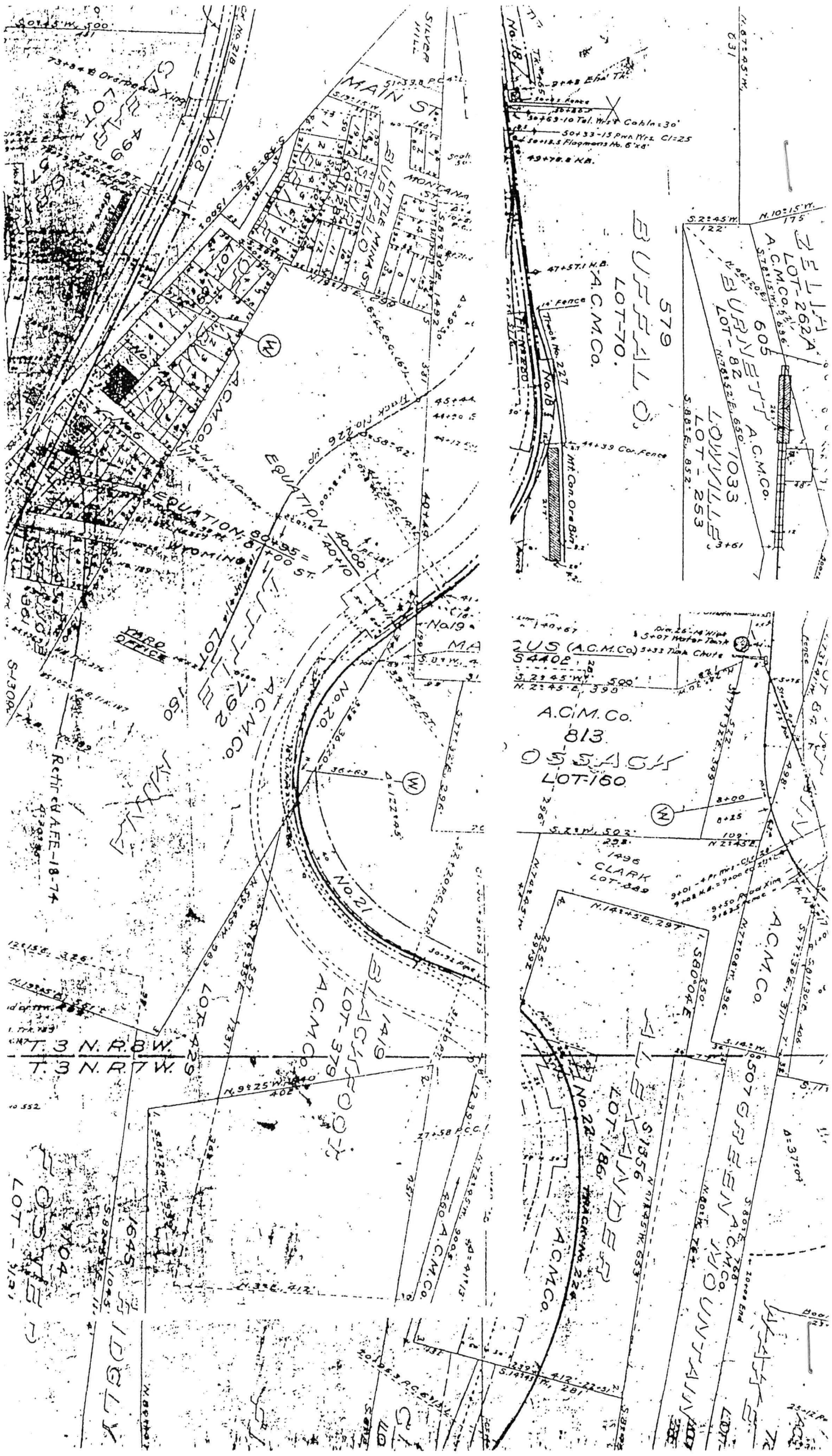

BUTTE HILL

RIGHT-OF-WAY AND TRACK MAP

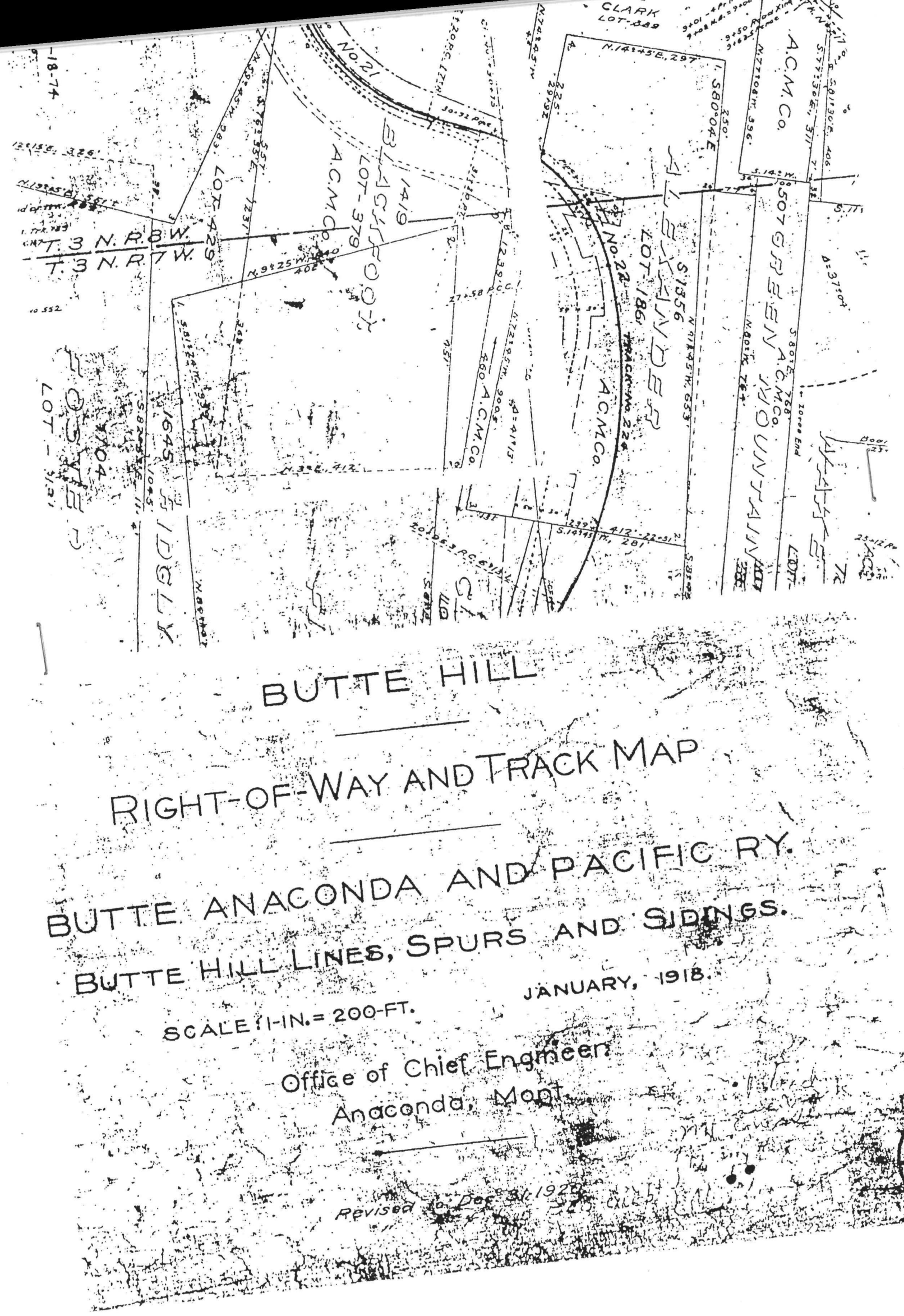
BUTTE HILL
RIGHT-OF-WAY AND TRACK MAP
BUTTE ANACONDA AND PACIFIC RY.
BUTTE HILL LINES, SPURS AND SIDINGS.
SCALE: 1-IN. = 200-FT.
JANUARY, 1918.
Office of Chief Engineer
Anaconda, Mont.
Revised to Dec. 31, 1929
A.C.M. Co.
CLARK
LOT-889
No. 21
No. 22
TRACK No. 22
LOT-186
LOT-379
LOT-426
T. 3 N. R. 8 W.
T. 3 N. R. 7 W.
1416
1645
1507
1356
1104
LOT - 512

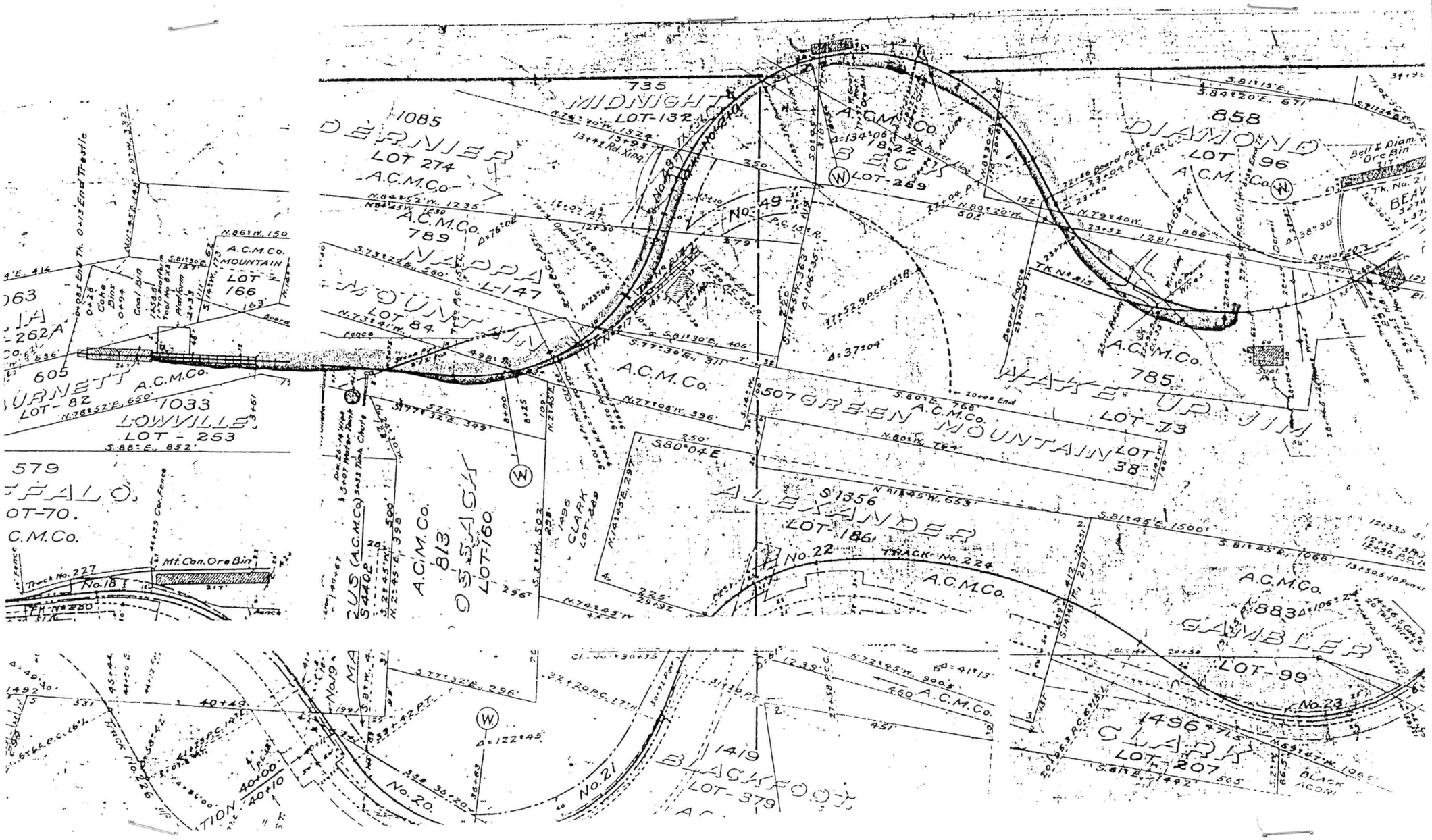
735
MIDNIGHT
LOT-132
A.C.M.Co.
1085
DENVER
LOT 274
A.C.M.Co.
789
YAPPA
LOT 84
A.C.M.Co.
858
DIAMOND
LOT 96
A.C.M.Co.
785
JAKE UP JIM
LOT-73
A.C.M.Co.
507 GREEN MOUNTAIN
LOT 38
A.C.M.Co.
1033
LOWVILLE
LOT - 253
605
BURNETT
LOT-82
A.C.M.Co.
579
BUFFALO
LOT-70.
A.C.M.Co.
813
OSAGE
LOT-160
A.C.M.Co.
1356
ALEXANDER
LOT-186
A.C.M.Co.
883
GAMBLER
LOT-99
A.C.M.Co.
1496
CLARK
LOT-207
1419
BAGSFOOT
LOT-379
A.C.M.Co.
LOT-269
A.C.M.Co.
TRACK No. 224
No. 22
No. 23
No. 21
No. 20
No. 18
No. 19
No. 49
Track No. 227
Track No. 226
Mt. Con. Ore Bin
Coke Bins
Coal Bin
Platform
Board Fence
Air Line
Rd. Xing
Trestle
Bell & Diam. Ore Bin
Tk. No. 21
Tk. No. 413
Tk. No. 220
Tk. No. 219
Tk. No. 217
Tk. No. 218
Tk. No. 215
Tk. No. 216
Tk. No. 214
Tk. No. 213
Tk. No. 212
Tk. No. 211
Tk. No. 210
Tk. No. 209
Tk. No. 208
Tk. No. 207
Tk. No. 206
Tk. No. 205
Tk. No. 204
Tk. No. 203
Tk. No. 202
Tk. No. 201
Tk. No. 200
Tk. No. 199
Tk. No. 198
Tk. No. 197
Tk. No. 196
Tk. No. 195
Tk. No. 194
Tk. No. 193
Tk. No. 192
Tk. No. 191
Tk. No. 190
Tk. No. 189
Tk. No. 188
Tk. No. 187
Tk. No. 186
Tk. No. 185
Tk. No. 184
Tk. No. 183
Tk. No. 182
Tk. No. 181
Tk. No. 180
Tk. No. 179
Tk. No. 178
Tk. No. 177
Tk. No. 176
Tk. No. 175
Tk. No. 174
Tk. No. 173
Tk. No. 172
Tk. No. 171
Tk. No. 170
Tk. No. 169
Tk. No. 168
Tk. No. 167
Tk. No. 166
Tk. No. 165
Tk. No. 164
Tk. No. 163
Tk. No. 162
Tk. No. 161
Tk. No. 160
Tk. No. 159
Tk. No. 158
Tk. No. 157
Tk. No. 156
Tk. No. 155
Tk. No. 154
Tk. No. 153
Tk. No. 152
Tk. No. 151
Tk. No. 150
Tk. No. 149
Tk. No. 148
Tk. No. 147
Tk. No. 146
Tk. No. 145
Tk. No. 144
Tk. No. 143
Tk. No. 142
Tk. No. 141
Tk. No. 140
Tk. No. 139
Tk. No. 138
Tk. No. 137
Tk. No. 136
Tk. No. 135
Tk. No. 134
Tk. No. 133
Tk. No. 132
Tk. No. 131
Tk. No. 130
Tk. No. 129
Tk. No. 128
Tk. No. 127
Tk. No. 126
Tk. No. 125
Tk. No. 124
Tk. No. 123
Tk. No. 122
Tk. No. 121
Tk. No. 120
Tk. No. 119
Tk. No. 118
Tk. No. 117
Tk. No. 116
Tk. No. 115
Tk. No. 114
Tk. No. 113
Tk. No. 112
Tk. No. 111
Tk. No. 110
Tk. No. 109
Tk. No. 108
Tk. No. 107
Tk. No. 106
Tk. No. 105
Tk. No. 104
Tk. No. 103
Tk. No. 102
Tk. No. 101
Tk. No. 100
Tk. No. 99
Tk. No. 98
Tk. No. 97
Tk. No. 96
Tk. No. 95
Tk. No. 94
Tk. No. 93
Tk. No. 92
Tk. No. 91
Tk. No. 90
Tk. No. 89
Tk. No. 88
Tk. No. 87
Tk. No. 86
Tk. No. 85
Tk. No. 84
Tk. No. 83
Tk. No. 82
Tk. No. 81
Tk. No. 80
Tk. No. 79
Tk. No. 78
Tk. No. 77
Tk. No. 76
Tk. No. 75
Tk. No. 74
Tk. No. 73
Tk. No. 72
Tk. No. 71
Tk. No. 70
Tk. No. 69
Tk. No. 68
Tk. No. 67
Tk. No. 66
Tk. No. 65
Tk. No. 64
Tk. No. 63
Tk. No. 62
Tk. No. 61
Tk. No. 60
Tk. No. 59
Tk. No. 58
Tk. No. 57
Tk. No. 56
Tk. No. 55
Tk. No. 54
Tk. No. 53
Tk. No. 52
Tk. No. 51
Tk. No. 50
Tk. No. 49
Tk. No. 48
Tk. No. 47
Tk. No. 46
Tk. No. 45
Tk. No. 44
Tk. No. 43
Tk. No. 42
Tk. No. 41
Tk. No. 40
Tk. No. 39
Tk. No. 38
Tk. No. 37
Tk. No. 36
Tk. No. 35
Tk. No. 34
Tk. No. 33
Tk. No. 32
Tk. No. 31
Tk. No. 30
Tk. No. 29
Tk. No. 28
Tk. No. 27
Tk. No. 26
Tk. No. 25
Tk. No. 24
Tk. No. 23
Tk. No. 22
Tk. No. 21
Tk. No. 20
Tk. No. 19
Tk. No. 18
Tk. No. 17
Tk. No. 16
Tk. No. 15
Tk. No. 14
Tk. No. 13
Tk. No. 12
Tk. No. 11
Tk. No. 10
Tk. No. 9
Tk. No. 8
Tk. No. 7
Tk. No. 6
Tk. No. 5
Tk. No. 4
Tk. No. 3
Tk. No. 2
Tk. No. 1
Tk. No. 0
Tk. No. -1
Tk. No. -2
Tk. No. -3
Tk. No. -4
Tk. No. -5
Tk. No. -6
Tk. No. -7
Tk. No. -8
Tk. No. -9
Tk. No. -10
Tk. No. -11
Tk. No. -12
Tk. No. -13
Tk. No.

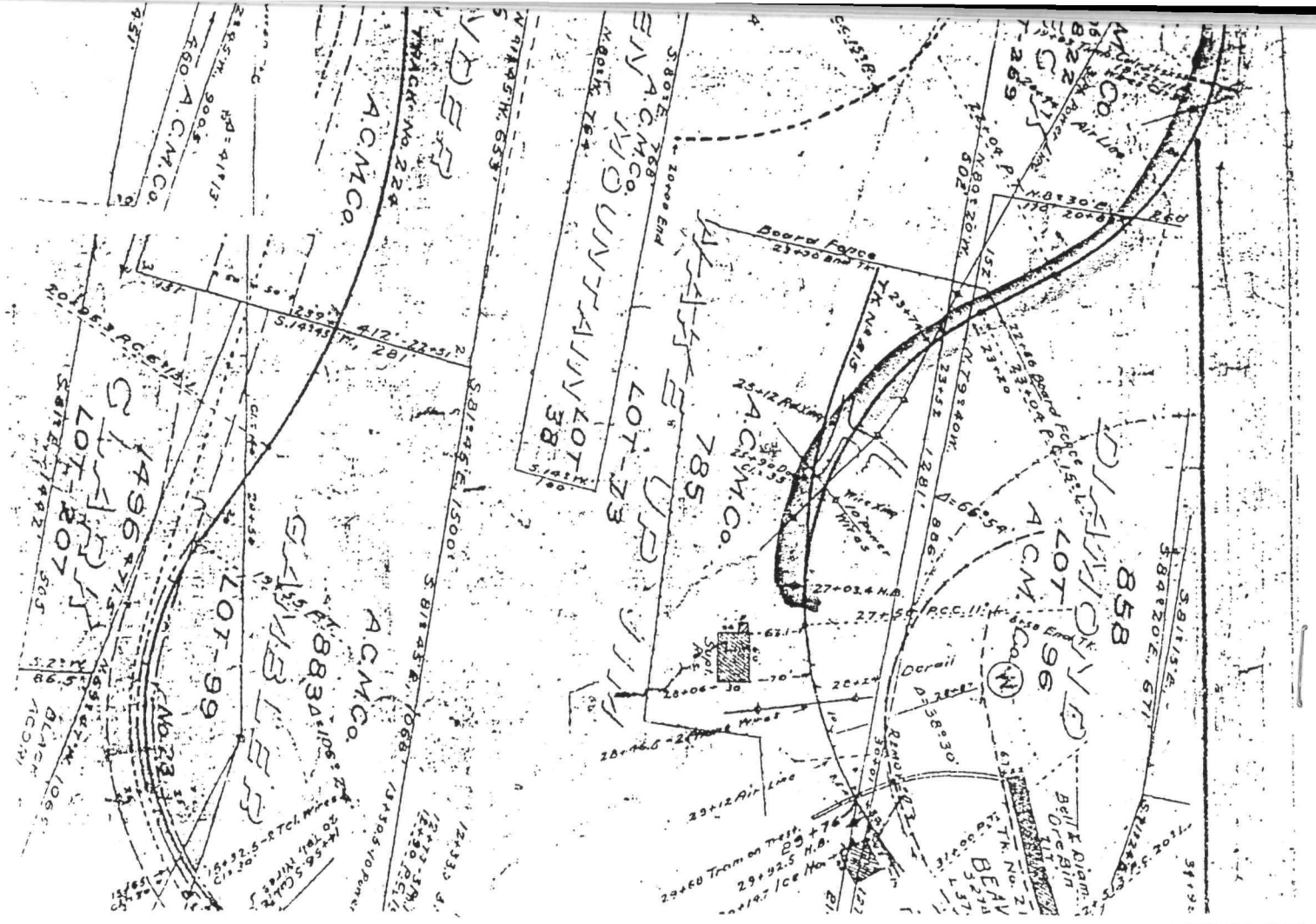

BUTTE HILL

RIGHT-OF-WAY AND TRACK MAP

BUTTE ANACONDA AND PACIFIC RY.

BUTTE HILL LINES, SPURS AND SIDINGS.

SCALE: 1-IN. = 200-FT. JANUARY, 1918.

Office of Chief Engineer
Anaconda, Mont.

Revised to Dec. 31, 1920

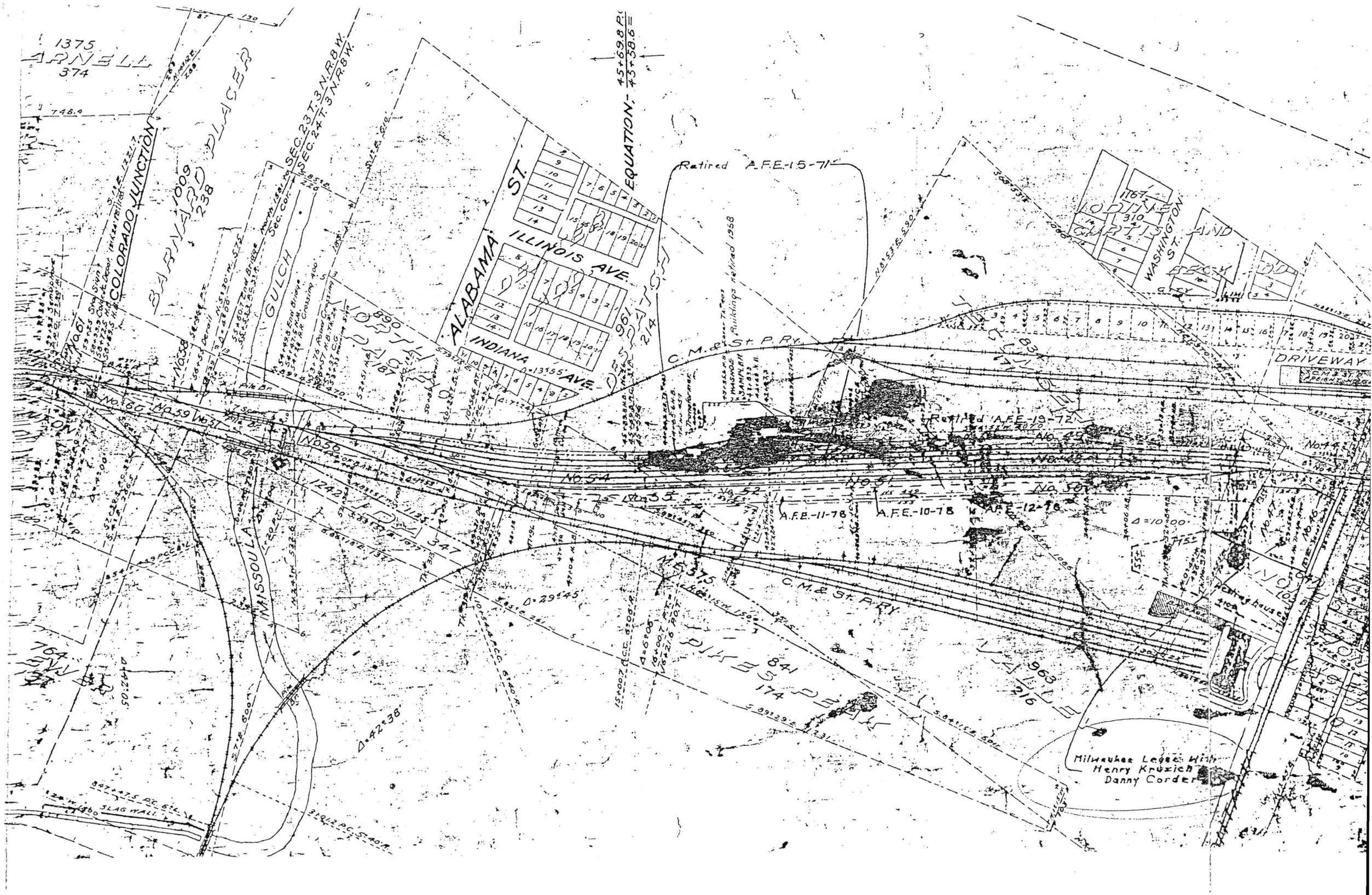

1375
ARNELL
374
COLORADO JUNCTION
BARNARD PLACER
1009
238
SEC. 23 T. 3 N. R. 8 W.
SEC. 24 T. 3 N. R. 8 W.
GULCH
ALABAMA ST.
ILLINOIS AVE.
INDIANA AVE.
EQUATION: 45+69.8 P.C. / 45+58.6 =
Retired A.F.E.-15-71
Buildings retired 1958
C. M. & St. P. Ry.
WASHINGTON ST.
LODINE
CURTIS
AND
BECK
DRIVEWAY
Retired A.F.E.-19-72
No. 60
No. 59
No. 56
No. 54
No. 53
No. 52
No. 51
No. 50
No. 49
No. 48
No. 47
No. 46
No. 44
A.F.E.-11-78
A.F.E.-10-78
A.F.E.-12-78
MISSOULA
1242
347
M.E. 575
C. M. & St. P. Ry.
PIKES PEAK
841
174
963
216
Δ=29°45'
Δ=42°38'
Δ=10°00'
Milwaukee Lease With
Henry Kruzich
Danny Corder
SLAG WALL

EQUATION- 27+48.5 / 27+59.6
DRIVEWAY
No. 47
No. 46
No. 44
No. 42
No. 41
No. 40
SECOND
PLACER
IRON
ALUMINUM
MINING GROUND Reserved
DAKOTA
MAIN
FREMONT
ST.
COLORA
ARE
ST.
ST.
ST.
MARYLAND
AVENUE
THIRD
ST.
Retired A.F.E.-20-72
CALIFORNIA
AVE.
AVENUE
NEVADA
AVENUE
ST.
WYOMING
ST.
Retired
AVE

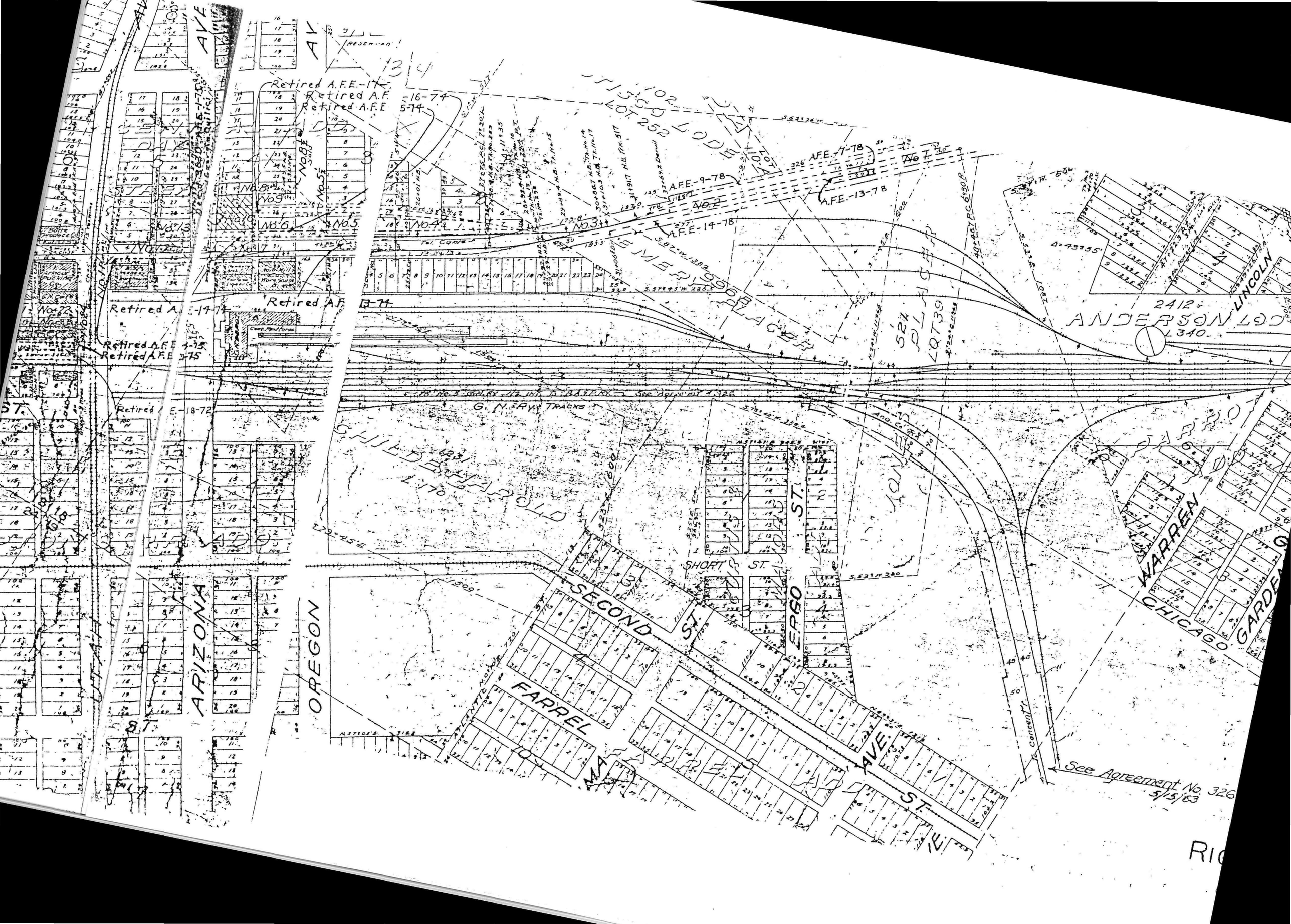

Retired A.F.E.-17-
Retired A.F.E.-16-74
Retired A.F.E. 5-74
Retired A.F.E.-14-74
Retired A.F.E. 13-74
Retired A.F.E. 4-75
Retired A.F.E. 3-75
Retired A.F.E.-18-72
A.F.E.-9-78
A.F.E.-7-78
A.F.E.-13-78
A.F.E.-14-78
No.2
No.3
No.4
No.5
No.6
No.7
No.8
No.9
No.12
No.13
No.22
LOT 252
LOT 39
LOT 340
2412
ANDERSON LOD
LINCOLN
G. N. RY. TRACKS
SHORT ST.
SECOND ST.
FARREL
ST.
AVE.
ARIZONA
OREGON
WARREN
CHICAGO
GARDEN
See Agreement No. 326
5/15/63

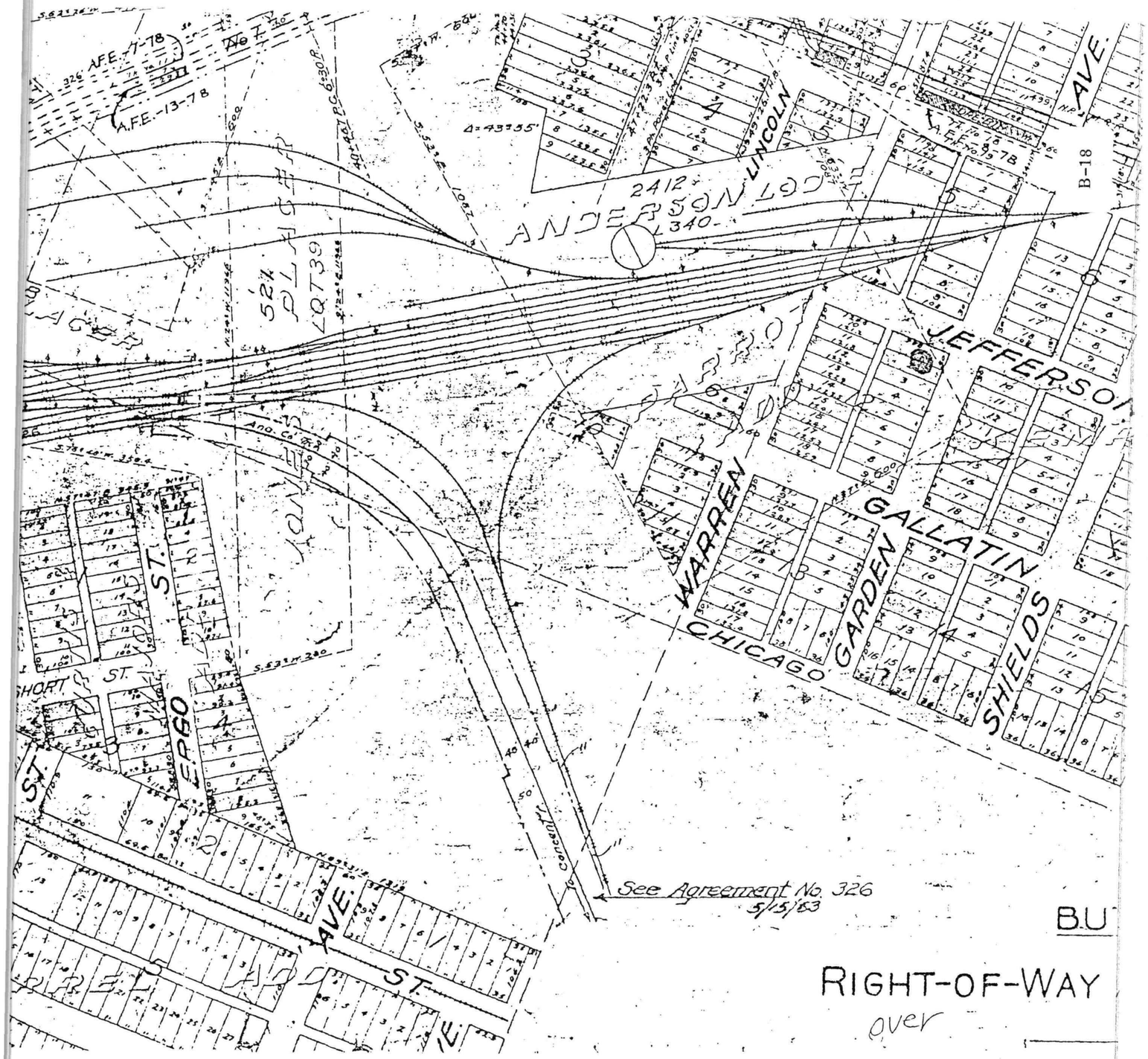

RIGHT-OF-WAY
over

1921

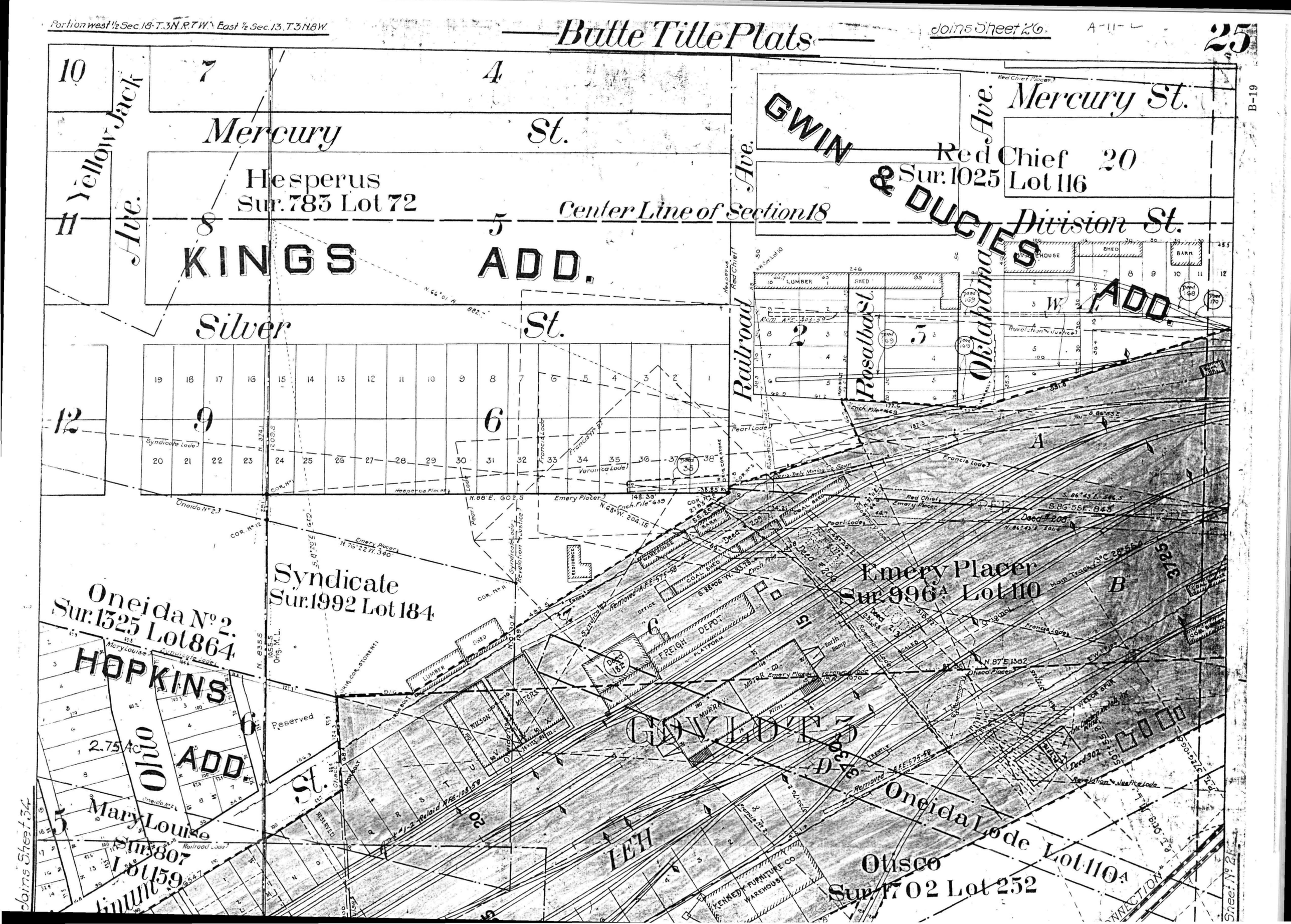

Portion west ½ Sec. 18 T.3N.R.7W. East ½ Sec. 13 T.3N.8W.
Butte Title Plats
Joins Sheet 26
25
B-19
Mercury St.
Yellow Jack Ave.
Hesperus
Sur. 783 Lot 72
Center Line of Section 18
KINGS ADD.
Silver St.
GWIN & DUCIES ADD.
Red Chief
Sur. 1025 Lot 116
Division St.
Railroad Ave.
Rosalba St.
Oklahoma Ave.
Syndicate
Sur. 1992 Lot 184
Oneida No. 2.
Sur. 1325 Lot 864
HOPKINS ADD.
Ohio St.
Mary Louise
Sur. 807
Lot 159
Emery Placer
Sur. 996A Lot 110
GOV. LOT 3
Oneida Lode Lot 110A
Otisco
Sur. 1702 Lot 252
Joins Sheet 34

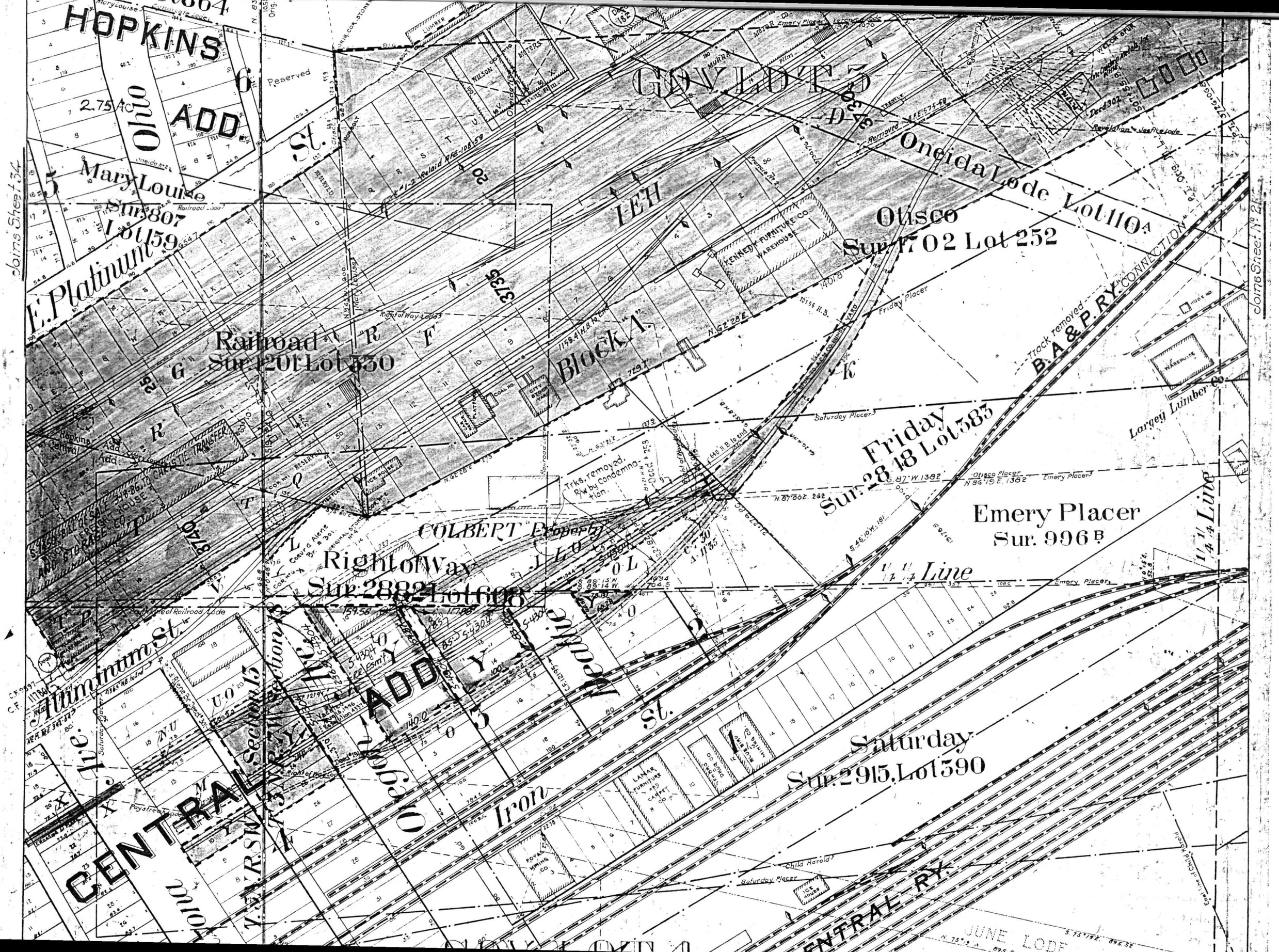
HOPKINS
ADD.
Ohio
Mary Louise
Sur. 807
Lot 159
E. Platinum
Railroad
Sur. 1201 Lot 330
Block "A"
GOV. LOT 3
Oneida Lode Lot 110A
Otisco
Sur. 1702 Lot 252
Friday
Sur. 2848 Lot 383
Emery Placer
Sur. 996B
Saturday
Sur. 2915, Lot 390
COLBERT Property
Right of Way
Sur. 2882 Lot 608
CENTRAL ADD
Oregon
Iron
Beattie
Aluminum St.
Track removed
B. A. & P. RY. CONNECTION
Largey Lumber Co.
Emery Placer
Saturday Placer
Friday Placer
Child Harold
Joins Sheet 34
Joins Sheet No. 2
JUNE LODE

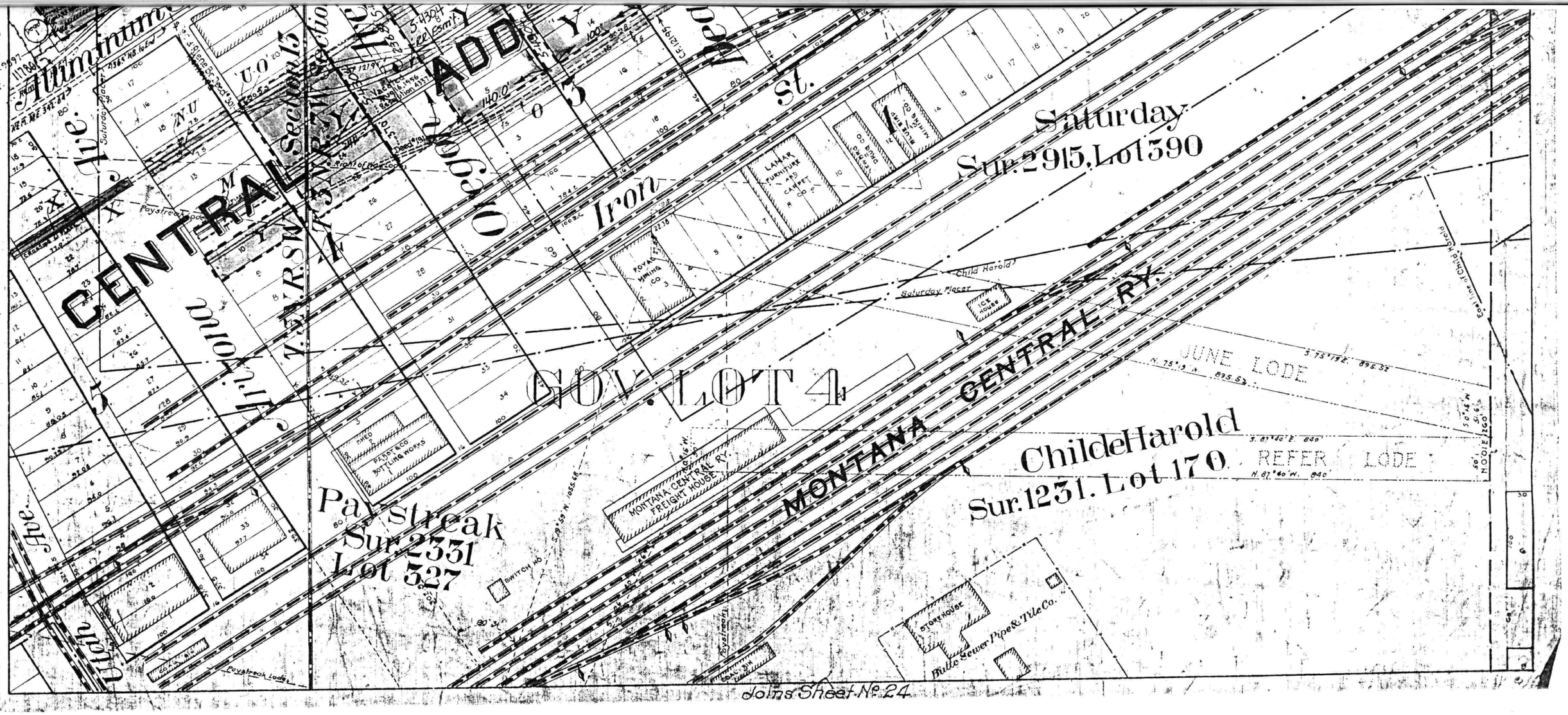

CENTRAL ADD
Saturday
Sur. 2915, Lot 390
GOV. LOT 4
MONTANA CENTRAL RY.
Child Harold
Sur. 1231. Lot 170
JUNE LODE
REFER LODE
Paystreak
Sur. 2331
Lot 327
Iron
Oregon
Utah
Ave.
Aluminum
Paystreak Lode
Child Harold
Saturday Placer
LAMAR FURNITURE AND CARPET CO.
ICE HOUSE
MONTANA CENTRAL RY. FREIGHT HOUSE
PARRY & CO. BOTTLING WORKS
SWITCH NO.
STOREHOUSE
Butte Sewer Pipe & Tile Co.
Joins Sheet No. 24

Seg 16

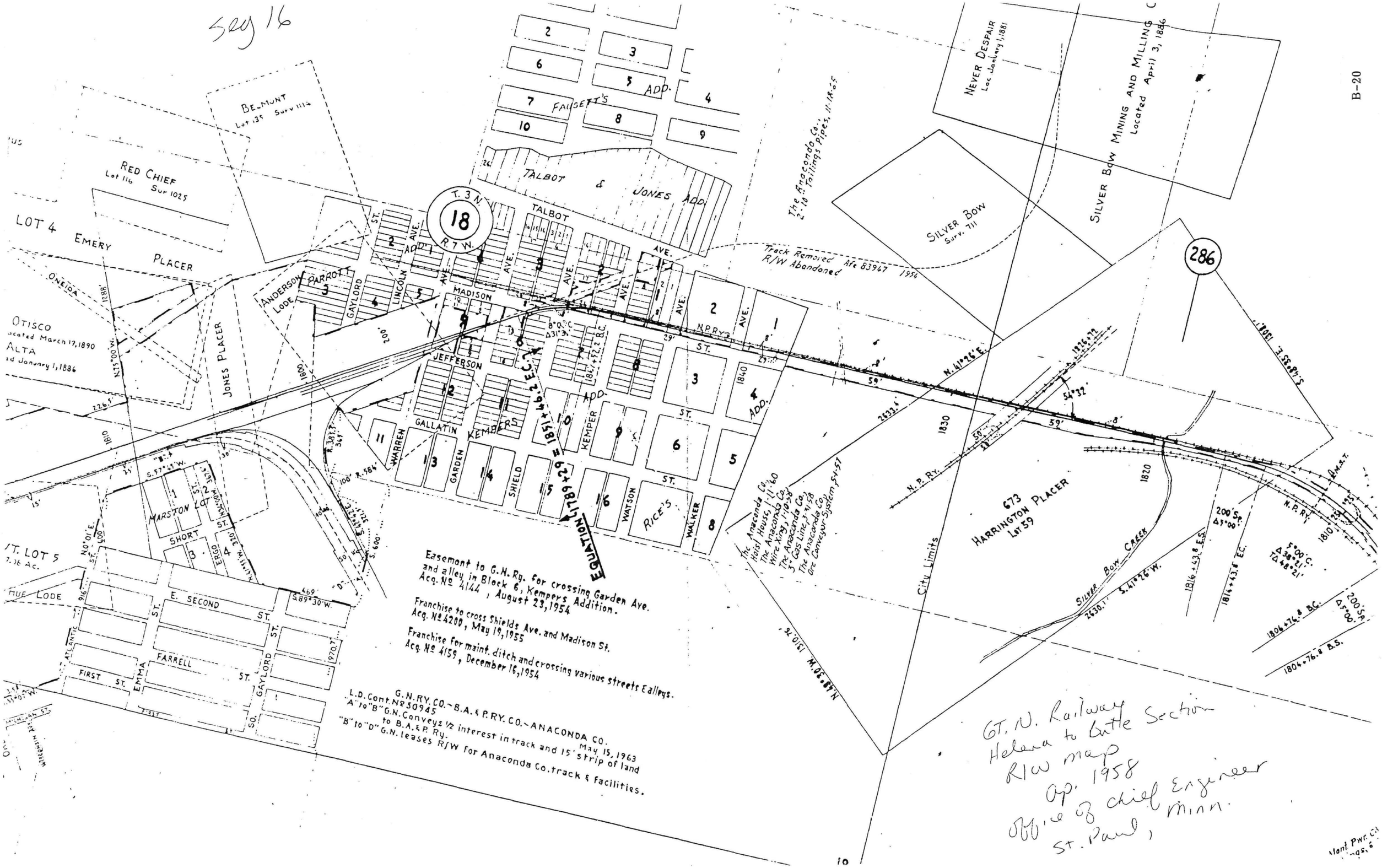

GT. N. Railway
Helena to Butte Section
R/W map
Ap. 1958
Office of Chief Engineer
St. Paul, Minn.


BARNAR PLACER
MAIN LINE
To Butte
S 88°13' E 1449
S 80°27' W
C. A. & P. RY.
S 86°18' E 437.5'
SUR 1274
EXCHEQUER
LOT 356
J.C.C. TRORNTON
N 4° W 285
S 88°21' E 1500
N 88°13' W 1449
SUR 764
BREWER LODE
LOT 137
Centennial Brewery
N 7° W 600
N 88°24' W
N 88°24' W 401.5
N 88°24' W 407.5
12+14.8
13+89
6°24'
14+88.5
15+49
383.5'
1/4 COR
23
24


SCALE 1 IN = 200 FT
AUG 1900
CHIEF ENGINEER
CHANNEL CHANGE
SILVER BOW CR
To Butte
NORTHERN PACIFIC RY.
Main Line
COLORADO SMELTER
30+80
5°00'
31+80
CONCENTRATOR
WAGON TRESTLE
N 74°33' W
B-21