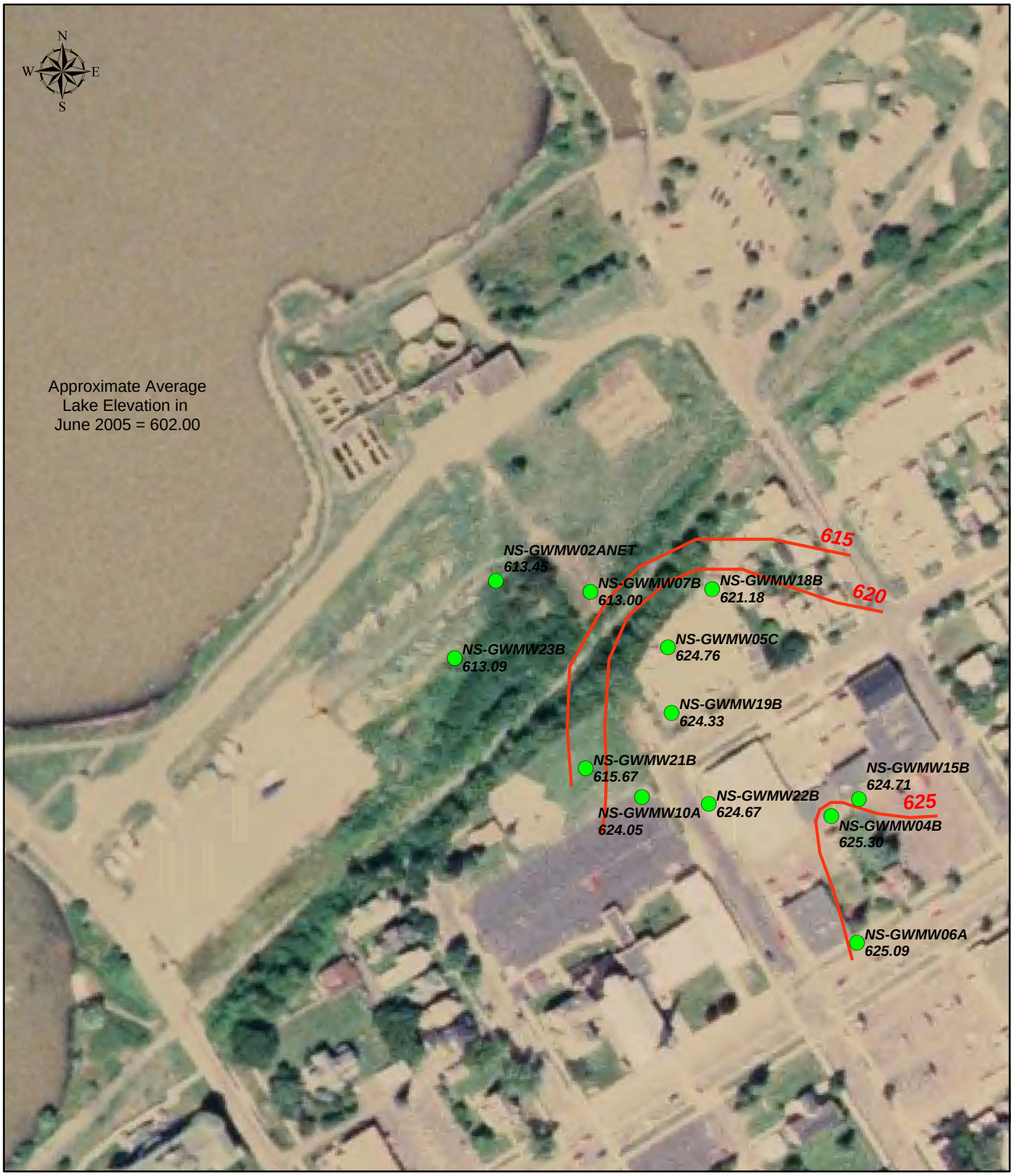

Legend

- Potentiometric Elevation (ft msl)
- Potentiometric Contour

0 62.5 125 250 375 500 Feet

FIGURE 1
June 15, 2005
Lower Copper Falls (Group D)
Potentiometric Surface
DRAFT

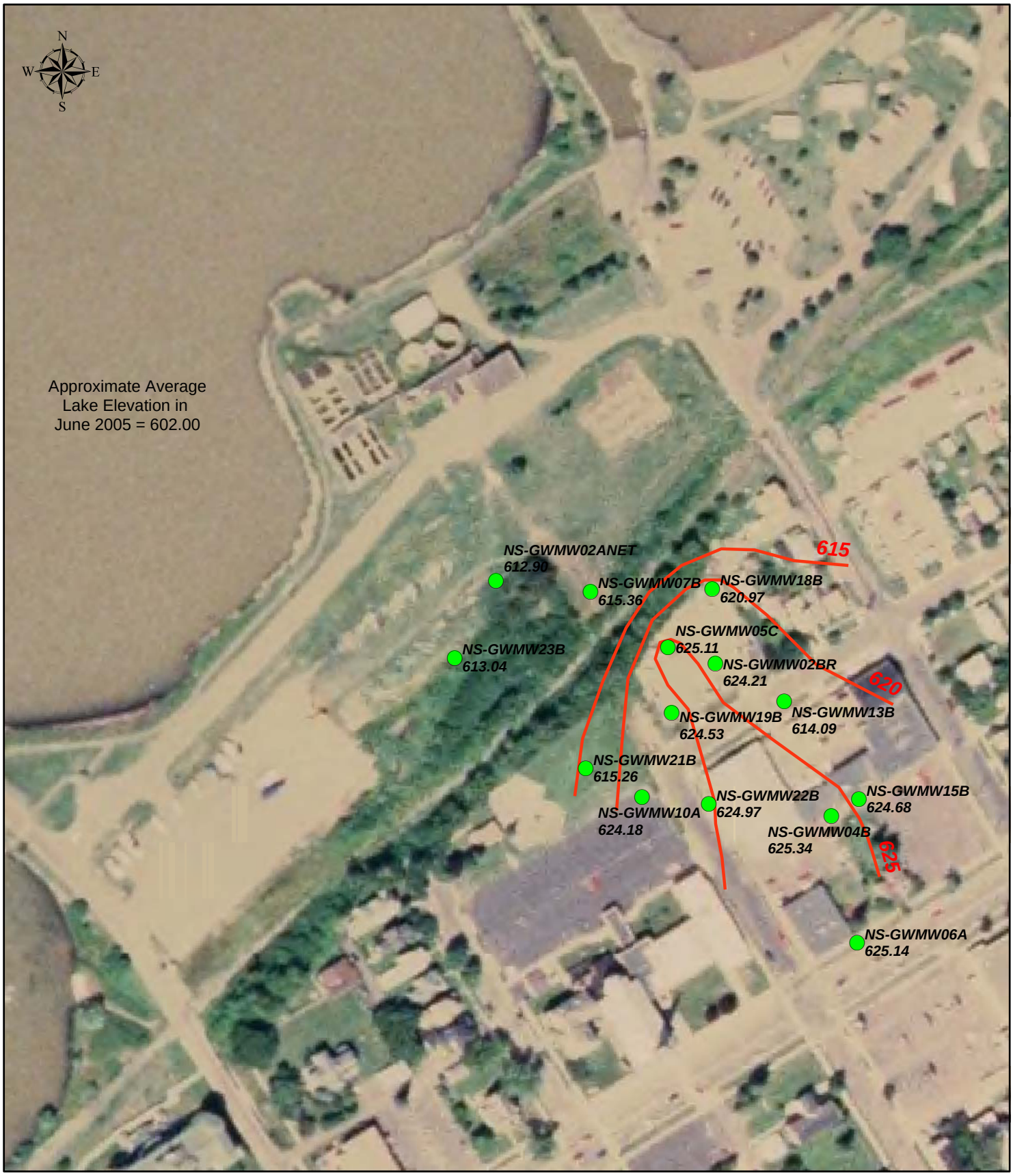

Legend

- Potentiometric Elevation (ft msl)
- Potentiometric Contour

0 62.5 125 250 375 500 Feet

FIGURE 2
November 3, 2005
Lower Copper Falls (Group D)
Potentiometric Surface
DRAFT

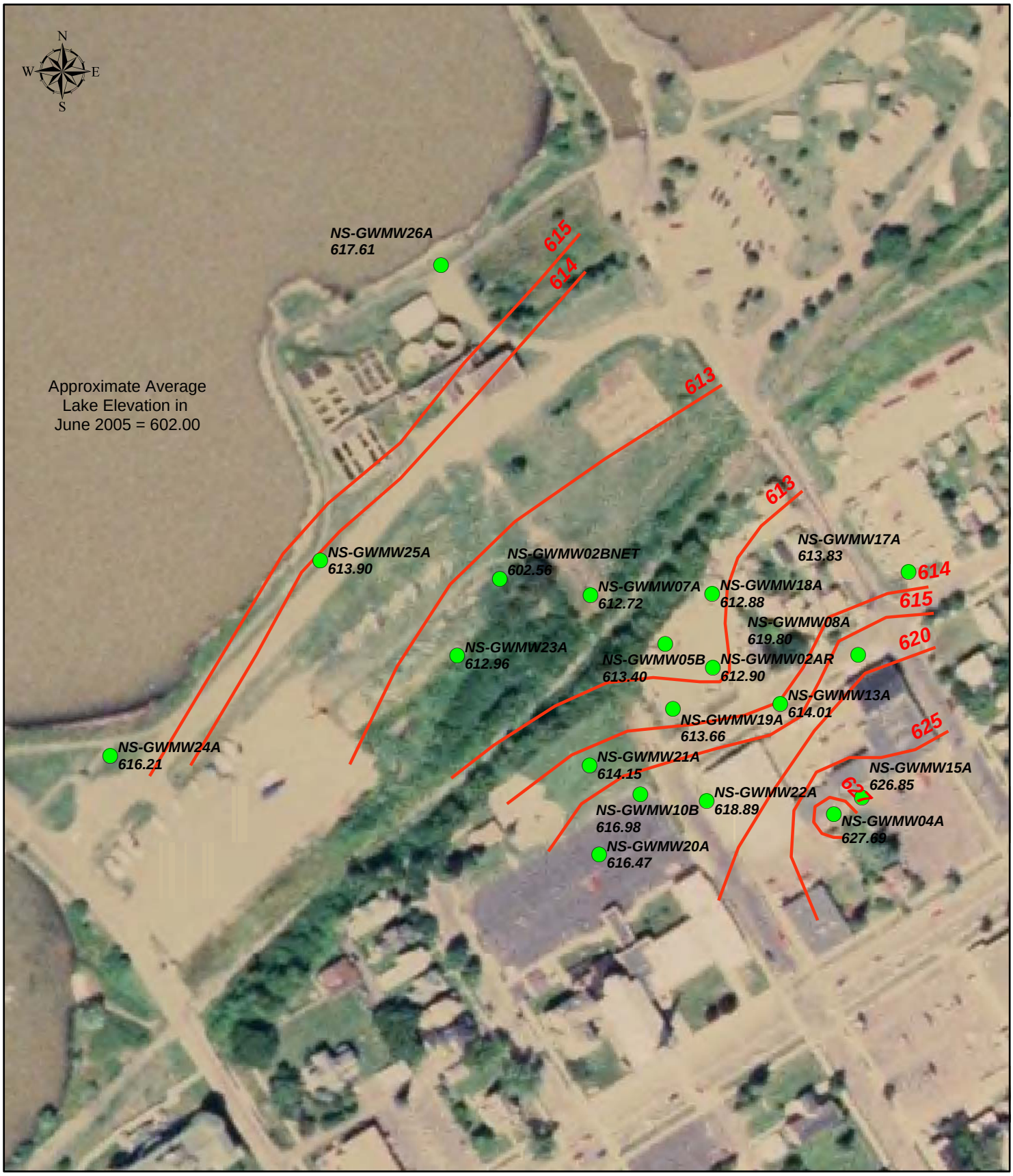

Legend

- Potentiometric Elevation (ft msl)
- Potentiometric Contour

0 62.5 125 250 375 500 Feet

FIGURE 3
November 3, 2005
Upper Copper Falls (Group C)
Potentiometric Surface
DRAFT

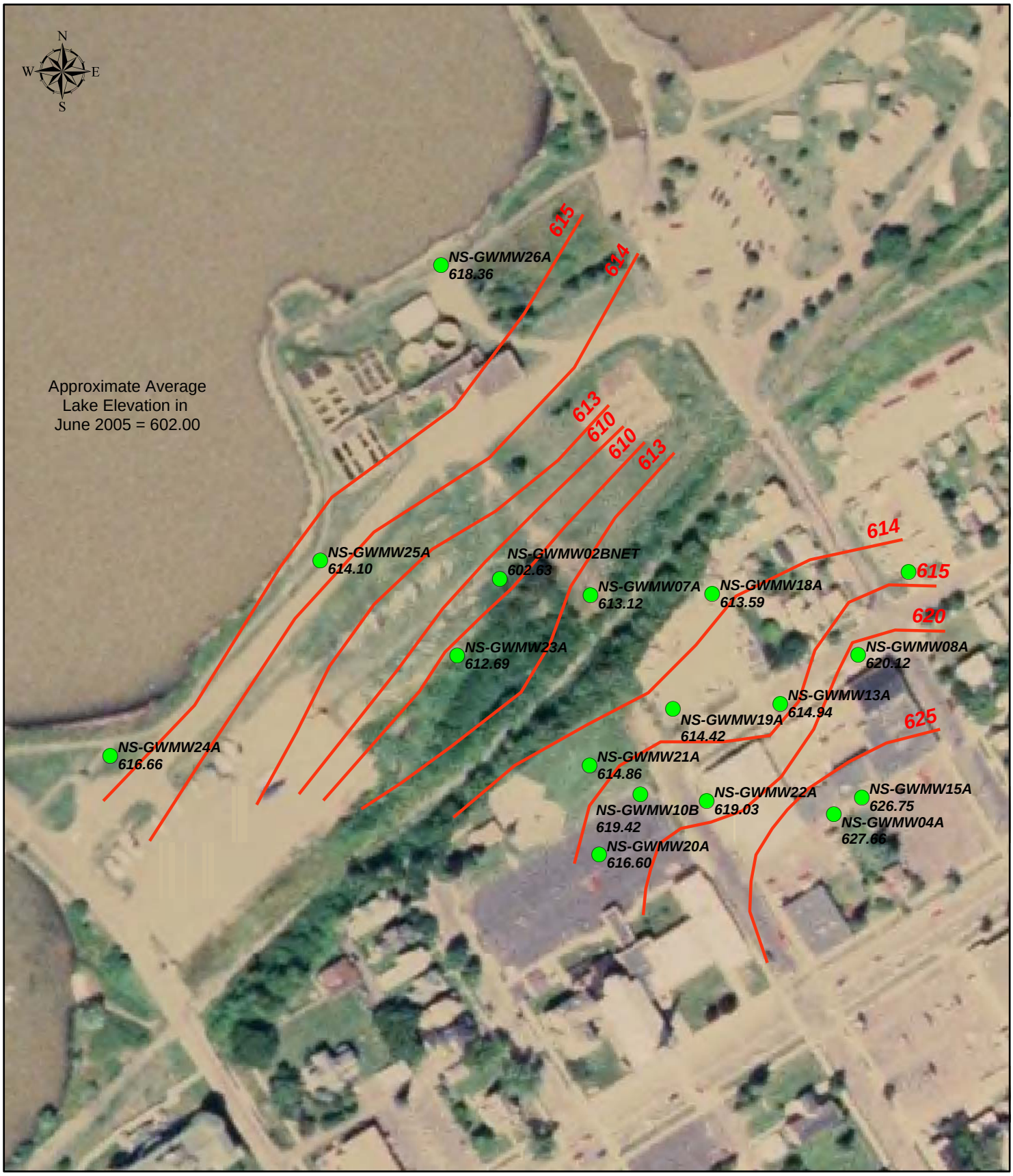

Legend

- Potentiometric Elevation (ft msl)
- Potentiometric Contour

0 62.5 125 250 375 500 Feet

FIGURE 4
June 15, 2005
Upper Copper Falls (Group C)
Potentiometric Surface
DRAFT

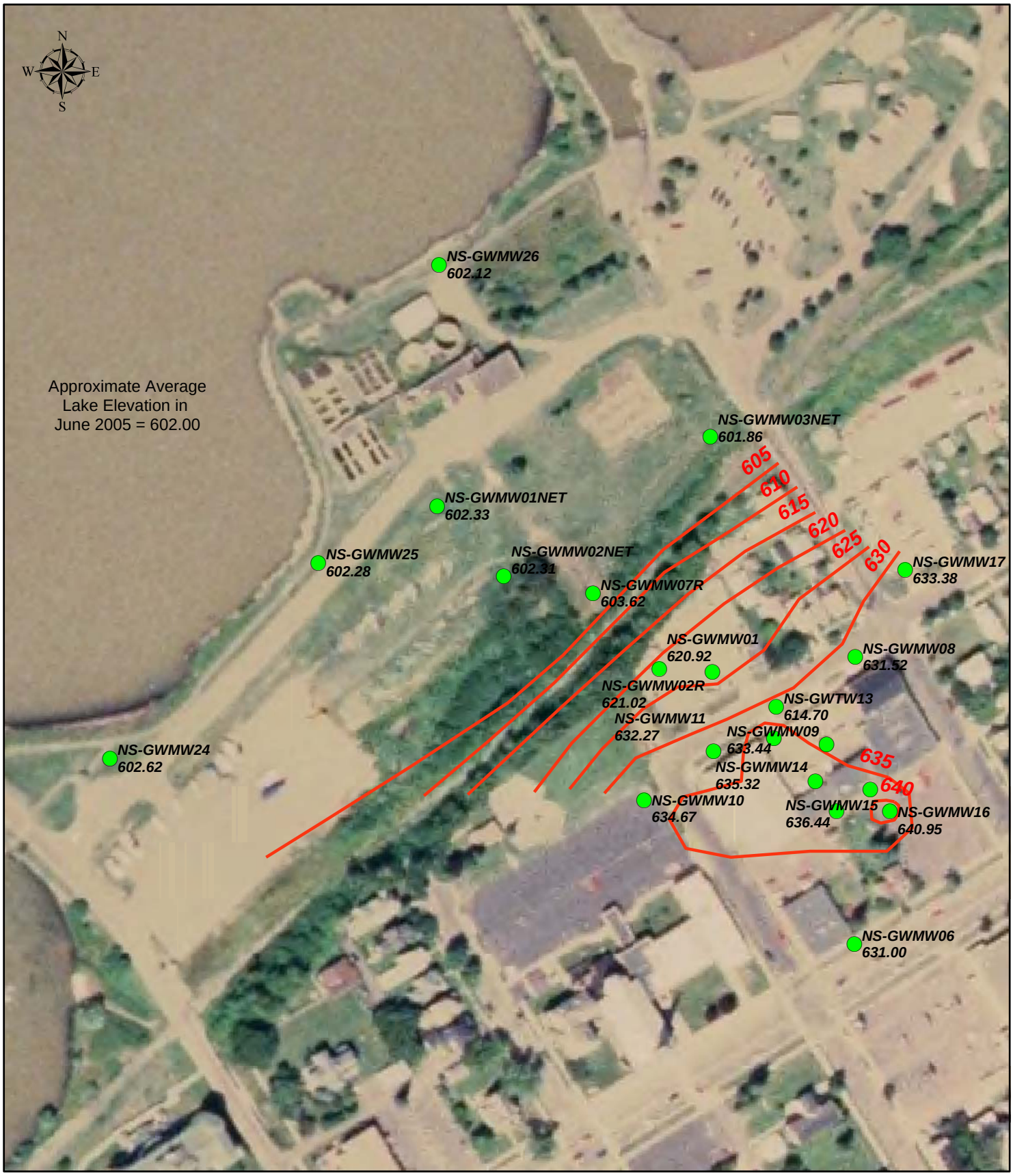

Legend

- Groundwater Elevation (ft msl)
- Groundwater Contour

0 62.5 125 250 375 500 Feet

FIGURE 5
June 15, 2005
Ravine Fill/Water Table/Kreher Park
Groundwater Elevation/Contour Map
DRAFT

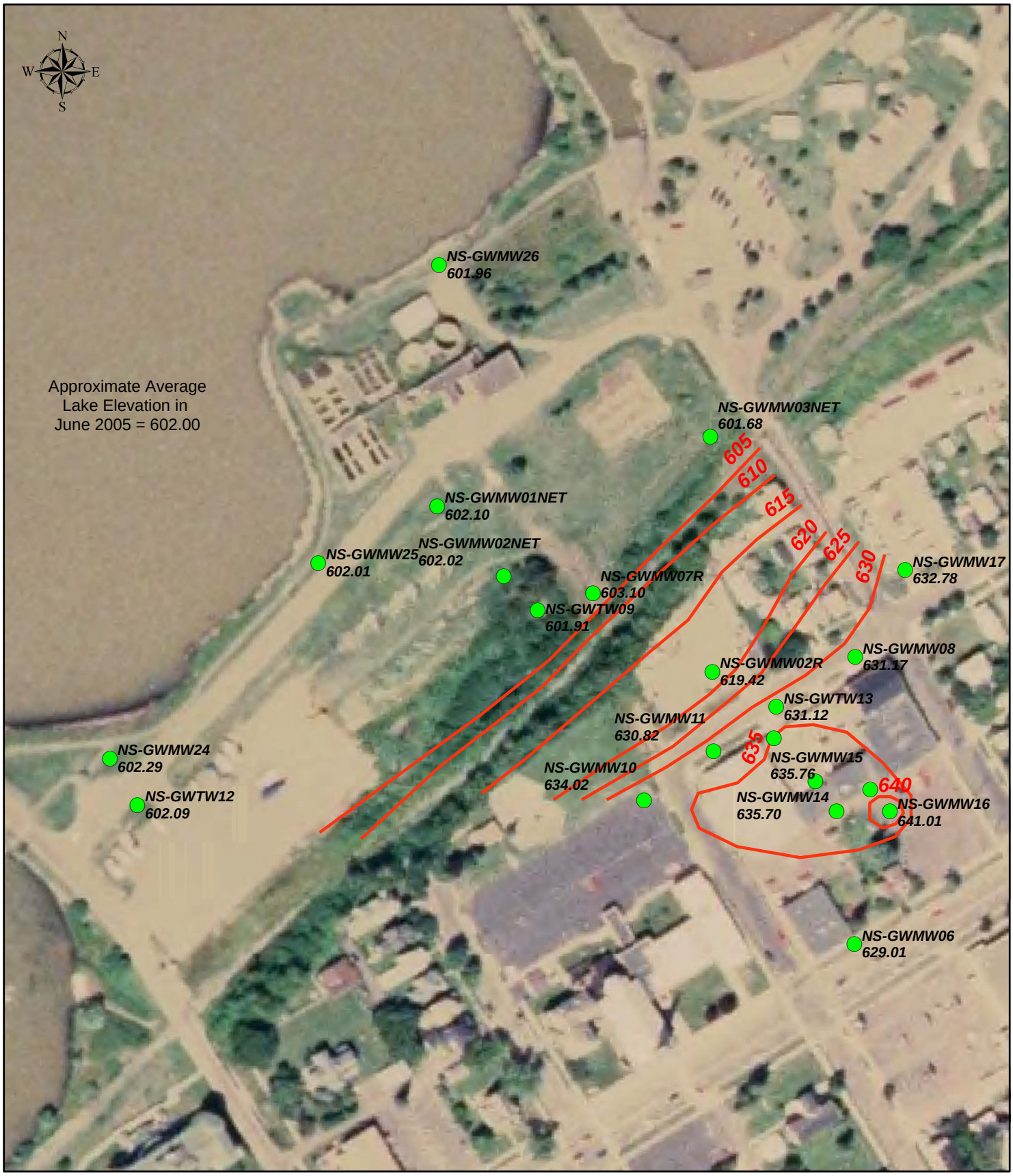

Legend

- Groundwater Elevation (ft msl)
- Groundwater Contour

0 62.5 125 250 375 500 Feet

FIGURE 6
November 3, 2005
Ravine Fill/Water Table/Kreher Park
Groundwater Elevation/Contour Map
DRAFT