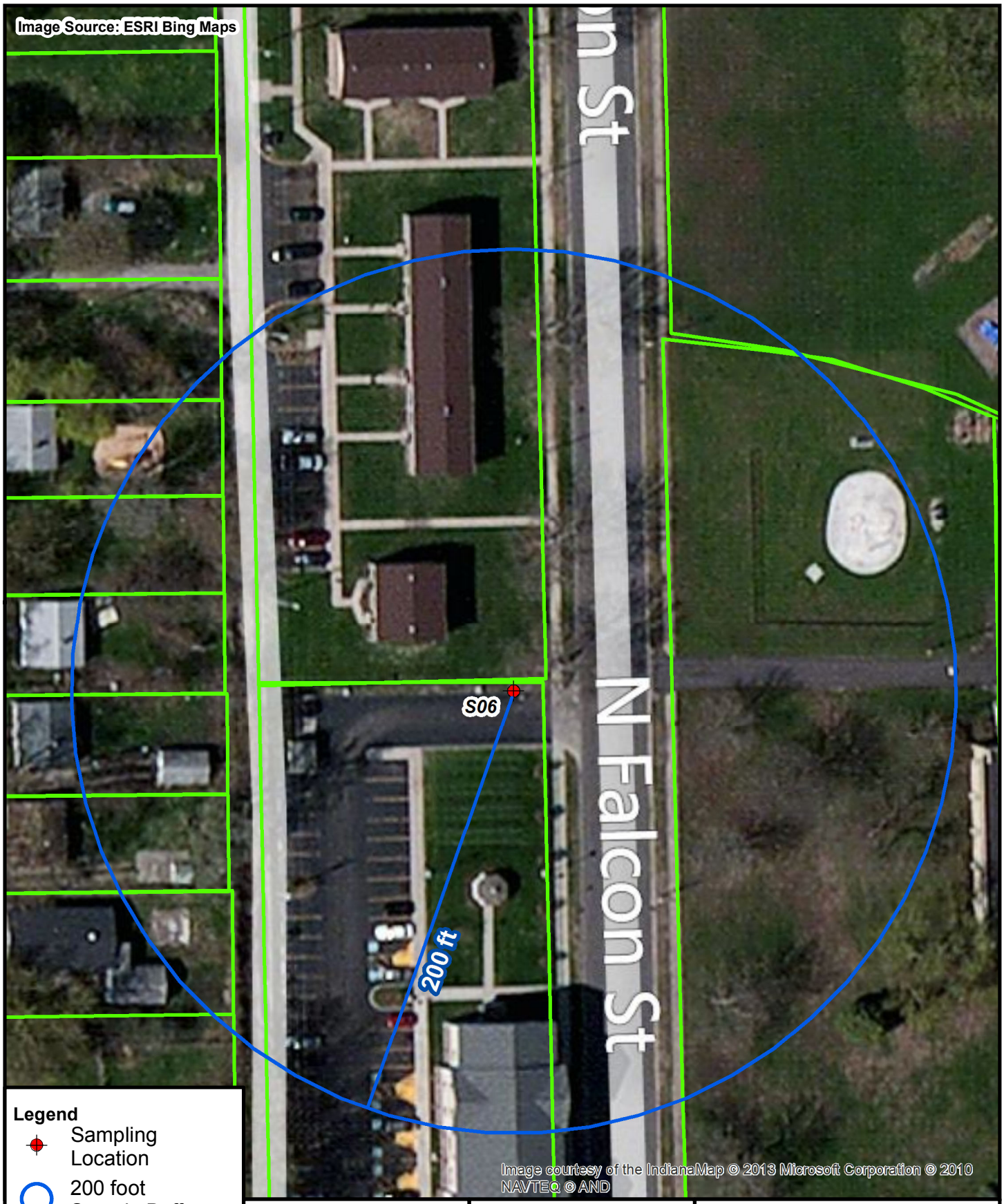

Prepared for:
U.S. EPA REGION V

Contract No: EP-S5-06-04
TDD: S05-0008-1209-003
DCN: 1982-

Prepared By:
WESTON SOLUTIONS, INC

750 E. Bunker Court
Suite 500
Vernon Hills, Illinois 60061

Figure 5a
Sample S06 Buffer Map
Beck Lake HRS
South Bend, St Joseph County, Indiana

FILE: D:\Beck_Lake_HRS\mxd\F5a_S06.mxd 3/26/2013 11:58:06 AM wojdakon

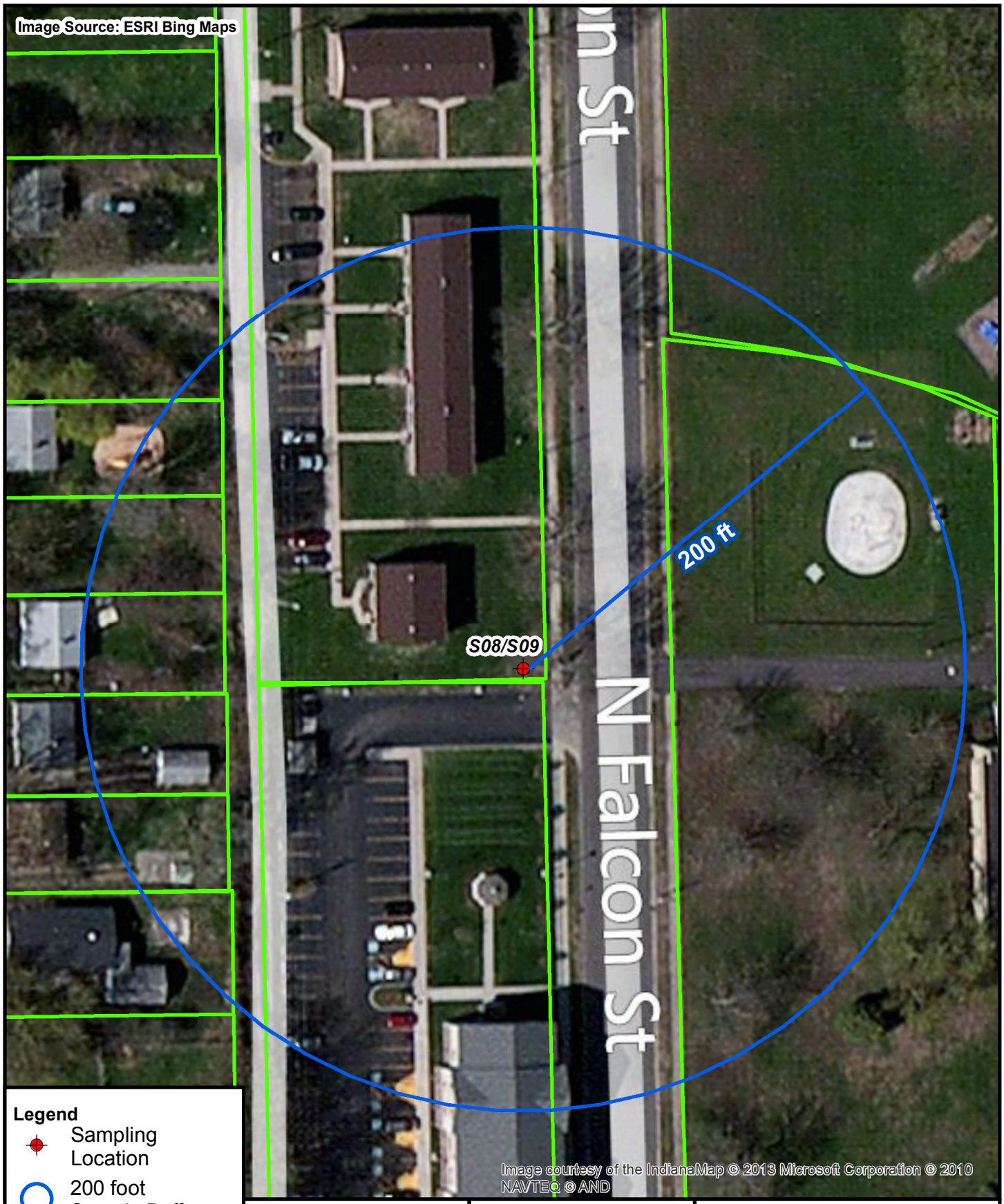

Legend

- Sampling Location
- 200 foot Sample Buffer
- Parcel Boundary

0 60 Feet

N

Prepared for:
U.S. EPA REGION V

Contract No: EP-S5-06-04
TDD: S05-0008-1209-003
DCN: 1982-

Prepared By:
WESTON SOLUTIONS, INC

750 E. Bunker Court
Suite 500
Vernon Hills, Illinois 60061

Figure 5b
Sample S08 Buffer Map
Beck Lake HRS
South Bend, St Joseph County, Indiana

FILE: D:\Beck_Lake_HRS\mxd\F5b_S08.mxd 3/26/2013 11:58:43 AM wojdakon

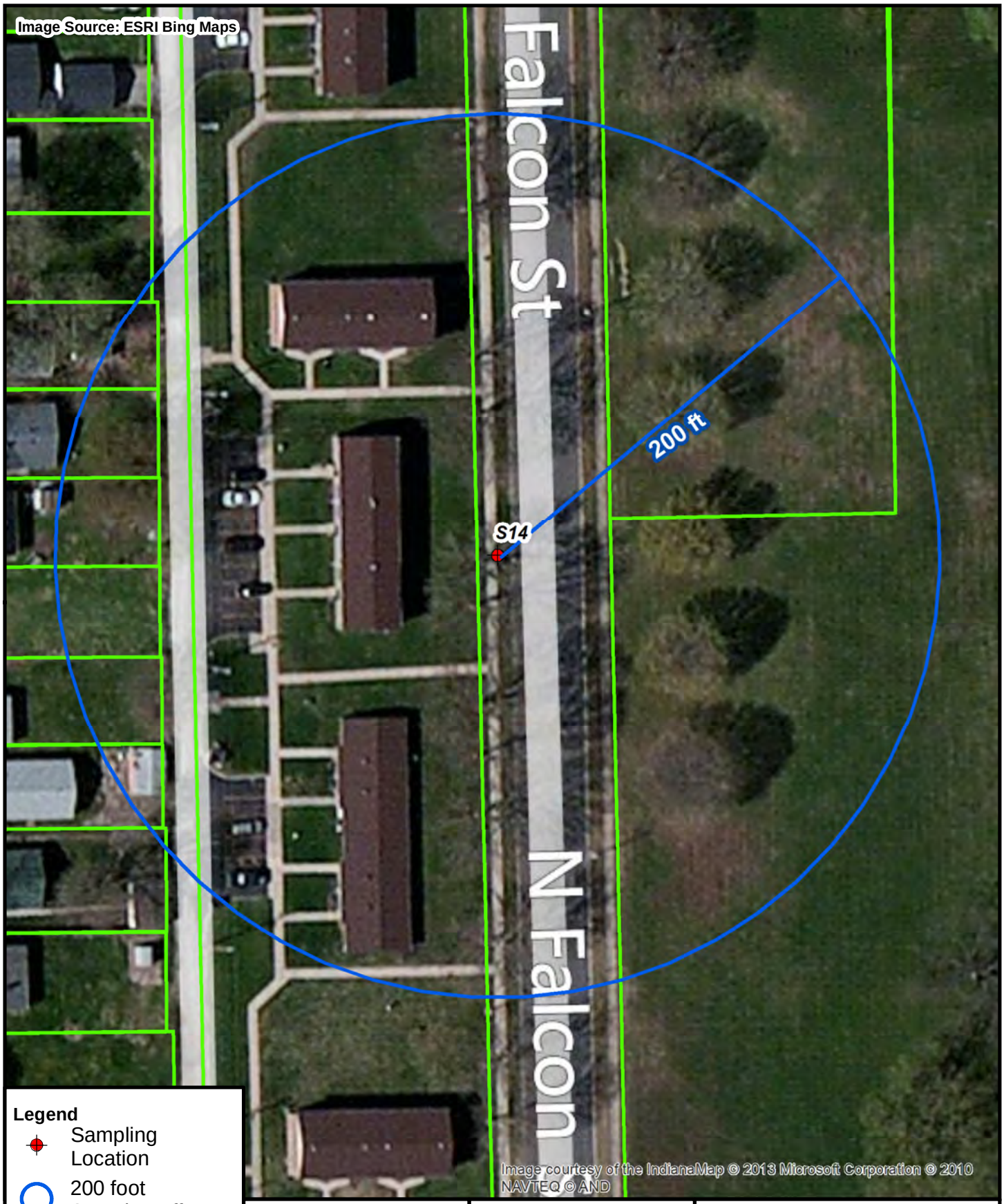

Legend

- Sampling Location
- 200 foot Sample Buffer
- Parcel Boundary

0 60 Feet

N

Prepared for:
U.S. EPA REGION V

Contract No: EP-S5-06-04
TDD: S05-0008-1209-003
DCN: 1982-

Prepared By:
WESTON SOLUTIONS, INC

750 E. Bunker Court
Suite 500
Vernon Hills, Illinois 60061

Figure 5c
Sample S14 Buffer Map
Beck Lake HRS
South Bend, St Joseph County, Indiana

FILE: D:\Beck_Lake_HRS\mxd\F5c_S14.mxd 1/24/2013 2:40:38 PM mejacm