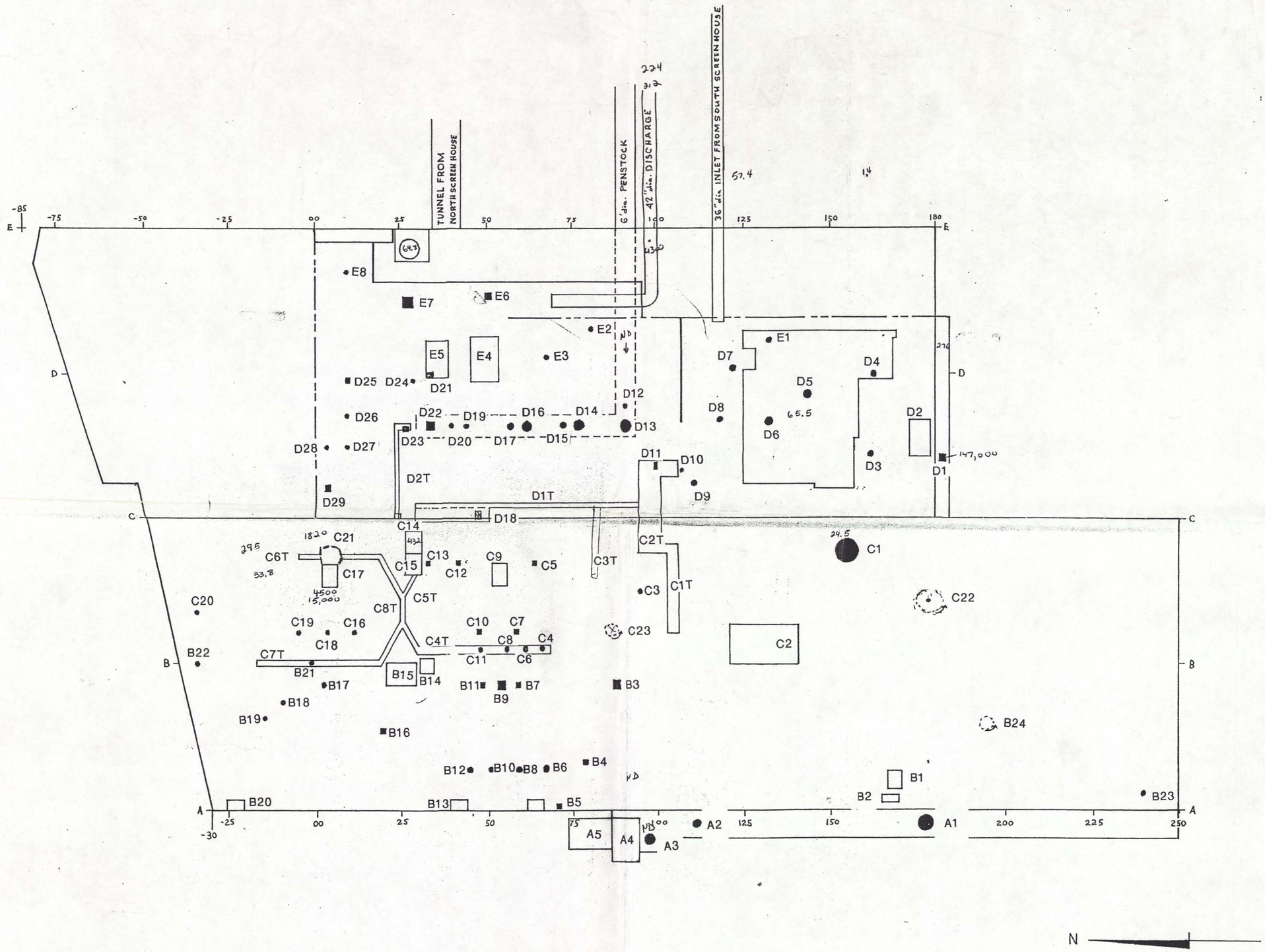


US EPA RECORDS CENTER REGION 5
584493

MAHONINGSIDE POWER PLANT

| | | |
|---|---|---|
| SCALE: | APPROVED BY: | DRAWN BY WPD |
| DATE: 5-11-00 | | REVISED |
| SCALE: 0 10 20 30 40 50 75 | | |
| POWER + BOILER HOUSE RECEPTORS | | DRAWING NUMBER |

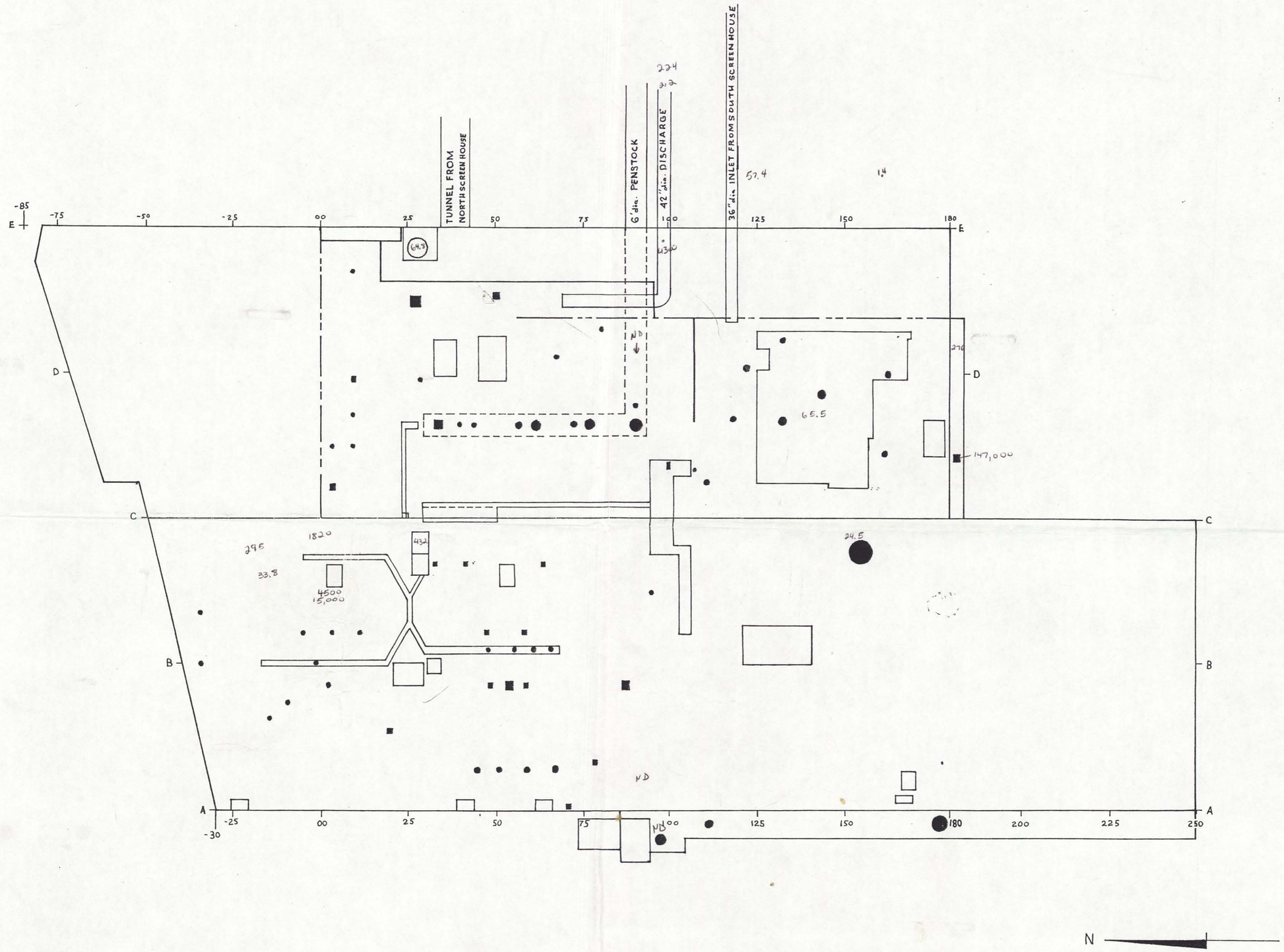


MAHONINGSIDE POWER PLANT

| | | |
|---|---|---|
| SCALE: | APPROVED BY: | DRAWN BY WPD |
| DATE: 5-11-00 | | REVISED |
| SCALE: 0 10 20 30 40 50 75 | | |
| POWER + BOILER HOUSE RECEPTORS | | DRAWING NUMBER |

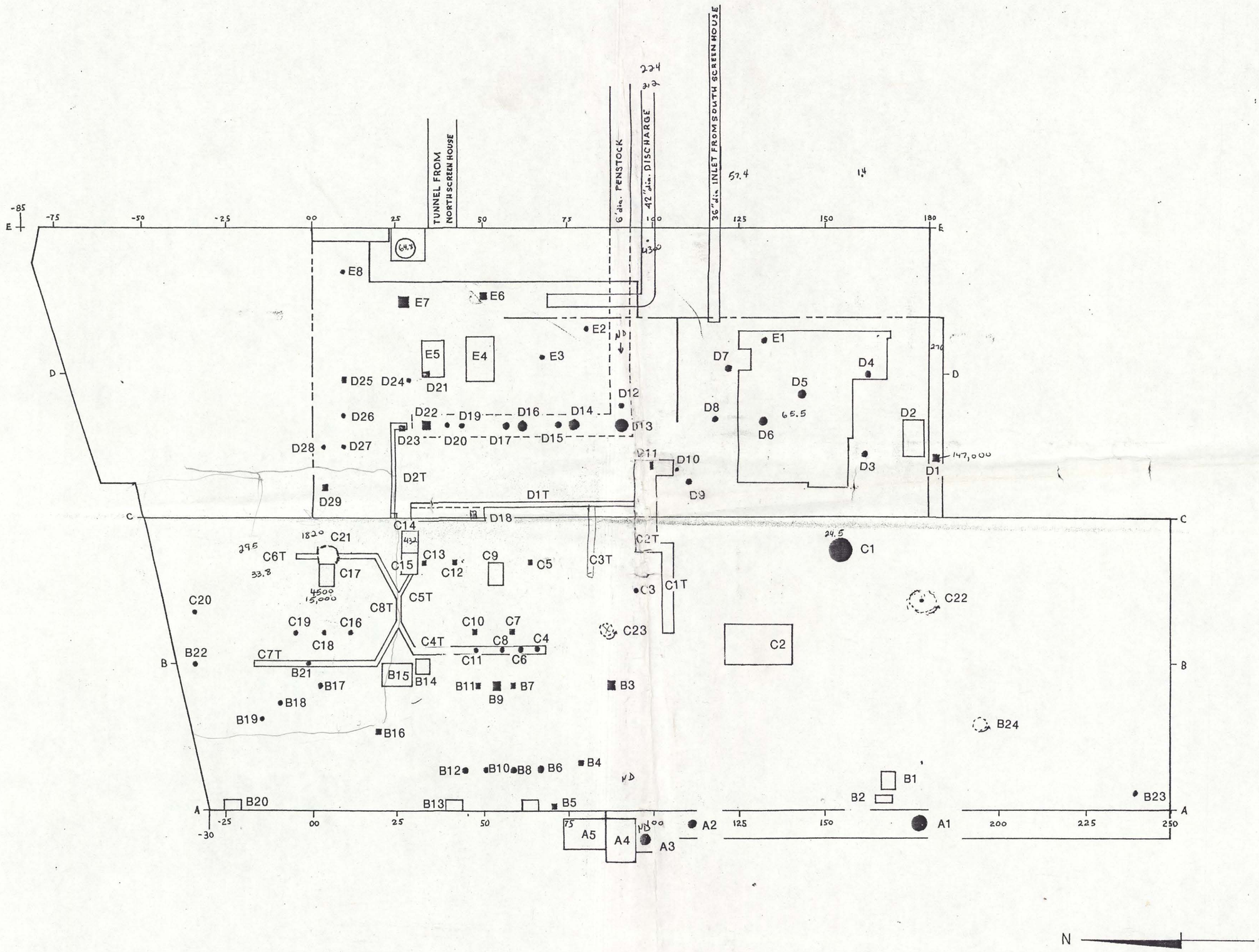


MAHONINGSIDE POWER PLANT

| | | |
|---|---|---|
| SCALE: | APPROVED BY: | DRAWN BY WPD |
| DATE: 5-11-00 | | REVISED |

SCALE: 0 10 20 30 40 50 75

POWER + BOILER HOUSE RECEPTORS

DRAWING NUMBER



PREPARED BY

AEROCON

PHOTOGRAMMETRIC SERVICES, INC.
35000 KAISER COURT, SUITE LL-10
WILLOUGHBY, OHIO 44094
(216) 946-6277

200 100 0 200 400
SCALE FEET

SCALE 1"=200'

CITY OF WARREN, OHIO

N

DATE OF PHOTOGRAPHY
APRIL 11, 1996

SHEET NO. I-25

PREPARED BY
AEROCON
PHOTOGRAMMETRIC SERVICES, INC.
35000 KAISER COURT, SUITE LL-10
WILLOUGHBY, OHIO 44094
(216) 946-6277

200 100 0 200 400
SCALE FEET
SCALE 1"=200'

CITY OF WARREN, OHIO

DATE OF PHOTOGRAPHY
APRIL 11, 1996

SHEET NO. I-26

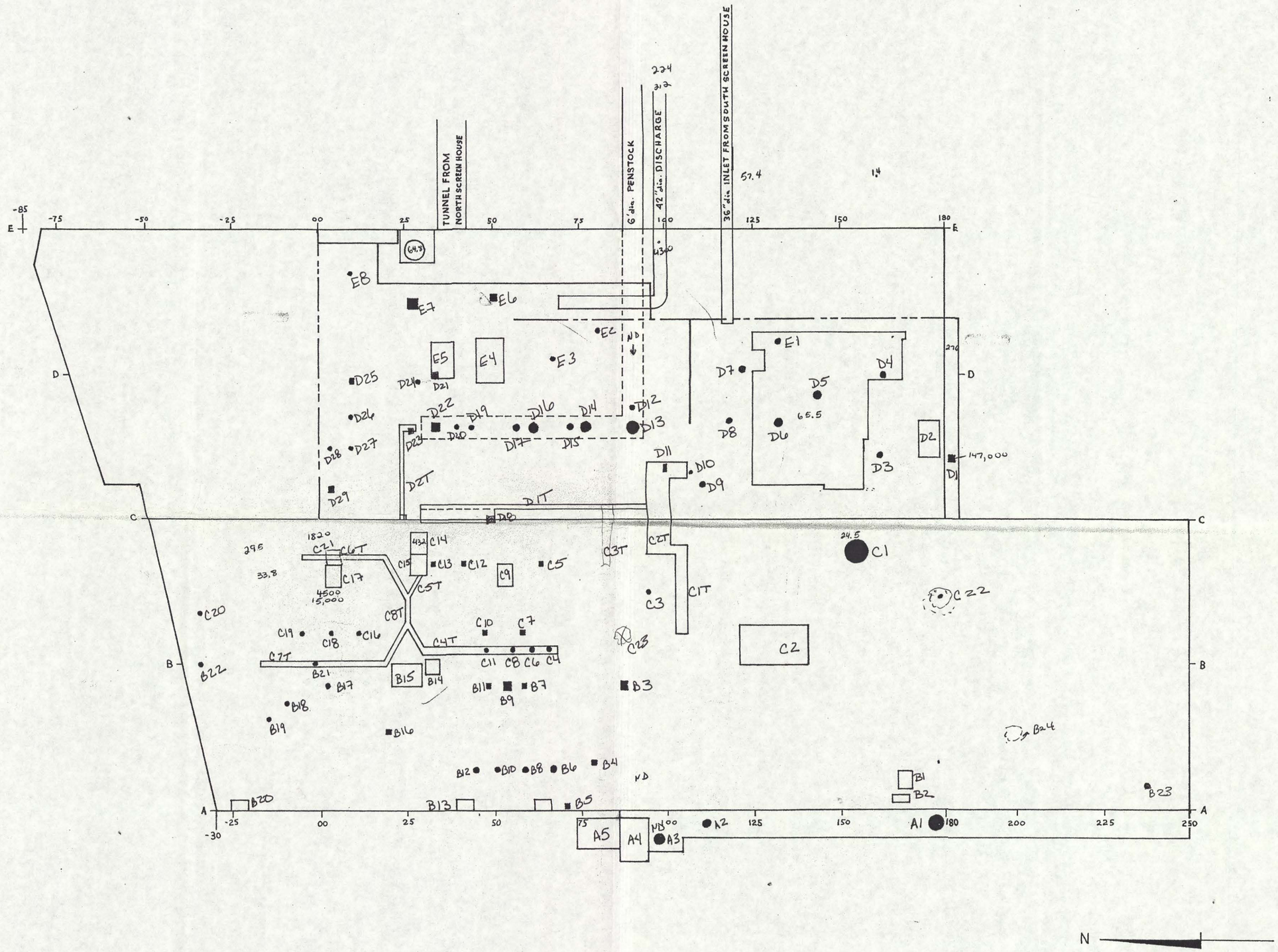


MAHONINGSIDE POWER PLANT

| | | |
|---|---|---|
| SCALE: | APPROVED BY: | DRAWN BY WPD |
| DATE: 5-11-00 | | REVISED |

SCALE: 0 10 20 30 40 50 75

POWER + BOILER HOUSE RECEPTORS

DRAWING NUMBER
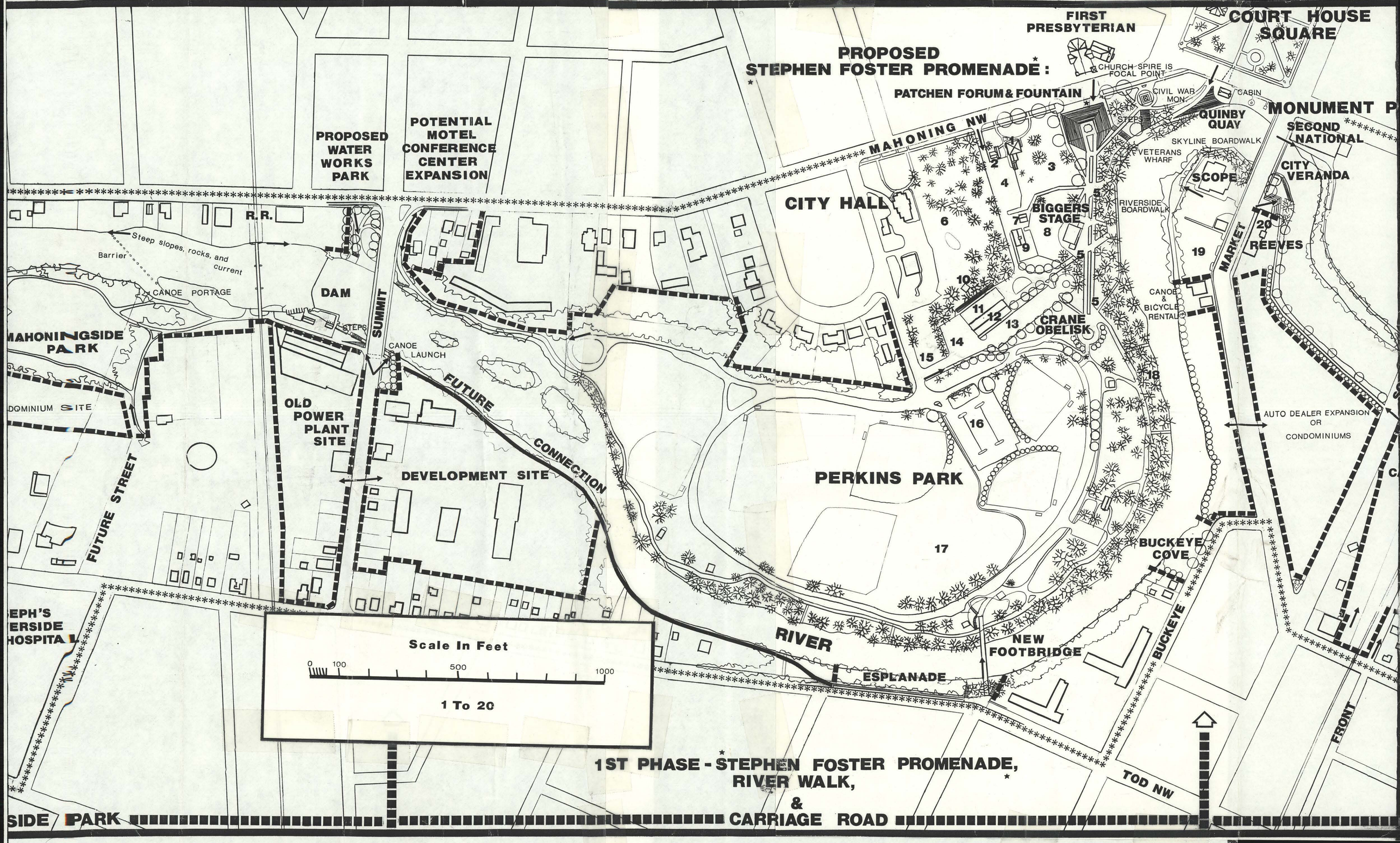
# - NEW ENVIRONMENT FOR WARREN ○○○ RENEW PLAN : RIVER EDGES – NEW EN