WELL LOG AND DRILLING REPORT

ORIGINAL

NO CARBON PAPER NECESSARY— SELF-TRANSCRIBING

State of Ohio
DEPARTMENT OF NATURAL RESOURCES
Division of Water
65 S. Front St., Rm. 815 Phone (614) 469-2646
Columbus, Ohio 43215

429241

permit #19922

H. W.

County Stark Township Plain Section of Township 27

Owner _____ Address _____ Canton, O

Location of property 4088-90 Martindale Rd, Canton, O

CONSTRUCTION DETAILS

Casing diameter 5" Length of casing 87'

Type of screen _____ Length of screen _____

Type of pump _____

Capacity of pump _____

Depth of pump setting _____

Date of completion _____

BAILING OR PUMPING TEST
(Specify one by circling)

Test Rate 10 G.P.M. Duration of test 1 hrs

Drawdown 20 ft. Date 11/11/71

Static level-depth to water 20 ft.

Quality (clear, cloudy, taste, odor) clear

Pump installed by _____

WELL LOG*

Formations Sandstone, shale, limestone, gravel and clay	From	To
drift	0 Feet	30 Ft.
clay	30	40
clay, gravel	40	80
sand, gravel	80	87
perforated point		

SKETCH SHOWING LOCATION

Locate in reference to numbered State Highways, St. Intersections, County roads, etc.

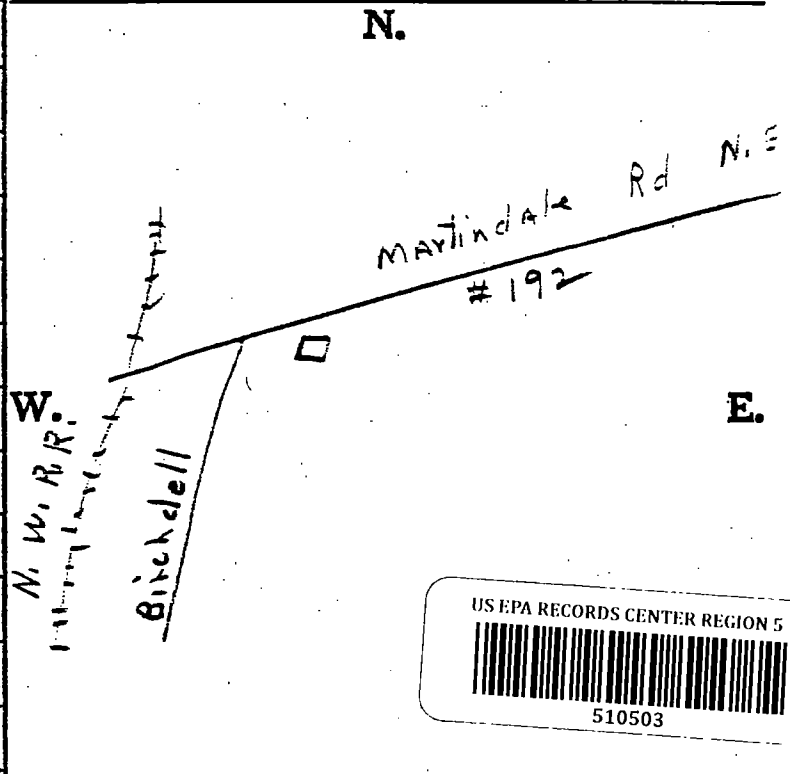

US EPA RECORDS CENTER REGION 5
510503

Drilling Firm [illegible] Date 11/15/71

Address [illegible] Signed [illegible]

24

*If additional space is needed to complete well log, use next consecutive numbered form.

WELL LOG AND DRILLING REPORT

State of Ohio
DEPARTMENT OF NATURAL RESOURCES
Division of Water
1562 W. First Avenue
Columbus, Ohio 43212

PLEASE USE PENCIL OR TYPEWRITER

DO NOT USE INK

№ 332045

(Page 2)

County Stark Township Plain Section of Township 22

Owner Plain Local School District Address Stark County, Ohio

Location of property

CONSTRUCTION DETAILS	BAILING ~~OR PUMPING~~ TEST
Casing diameter 8" Length of casing 94'	Pumping Rate G.P.M. Duration of test hrs.
Type of screen Length of screen	Drawdown ft. Date
Type of pump	Static level-depth to water ft.
Capacity of pump	Quality (clear, cloudy, taste, odor)
Depth of pump setting	
Date of completion	Pump installed by

WELL LOG* – CONT.

Formations Sandstone, shale, limestone, gravel and clay	From	To
	0 Feet	Ft.
Gray sandy shale & Plastic	157	201
Dark Shale	201	242
Sandrock	242	275
Water at 94' to 114' and 242' to 275'		

SKETCH SHOWING LOCATION

Locate in reference to numbered State Highways, St. Intersections, County roads, etc.

N.

W. E.

S.

See reverse side for instructions

Drilling Firm

Date 8-30-65

Address

Signed A. D. Carr

28 LOCATED

*If additional space is needed to complete well log, use next consecutive numbered form.

XERO COPY XERO COPY XERO COPY XERO COPY

28

WELL LOG AND DRILLING REPORT

State of Ohio
DEPARTMENT OF NATURAL RESOURCES
Division of Water
1562 W. First Avenue
Columbus, Ohio 43212

PLEASE USE PENCIL OR TYPEWRITER

DO NOT USE INK.

№ 332043

County Stark Township Plain Section of Township 22

Owner Plain Local School District Address Stark County, Ohio

Location of property 2000 47th St. N.E., Canton, O.

CONSTRUCTION DETAILS

Casing diameter 8" Length of casing 94'

Type of screen Length of screen

Type of pump

Capacity of pump

Depth of pump setting

Date of completion

BAILING OR PUMPING TEST

Pumping Rate 80 G.P.M. Duration of test 8 hrs.

Drawdown 35 ft. Date 8-6-65

Static level-depth to water 25 ft.

Quality (clear, cloudy, taste, odor) good - 4 grains

Pump installed by

WELL LOG*

Formations Sandstone, shale, limestone, gravel and clay	From	To
Brown gravel + boulders	0 Feet	20 Ft.
Brown Sand + Gravel	20	28
Gray mud sand + gravel	28	33
Gray sand + silt	33	60
Gray mud	60	65
Mud + Gravel	65	73
Sandy Shale	73	85
Gray Plastic soft shale	85	92
Gray Plastic shale	92	114
clay	114	118
Dark Plastic Shale	118	127
Gray Plastic "	127	151
Dark Shale	151	157

SKETCH SHOWING LOCATION

Locate in reference to numbered State Highways, St. Intersections, County roads, etc.

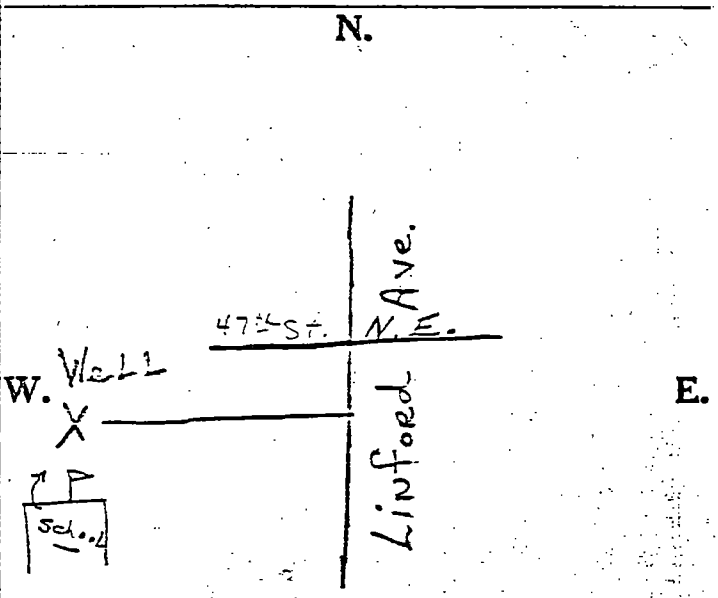

See reverse side for instructions

Drilling Firm EVERETT WALTZ & CO. Inc.
DRILLING CONTRACTORS
STRASBURG, OHIO

Address

Date 8-30-65

Signed A. D. Carr

28 LOCATED

*If additional space is needed to complete well log, use next consecutive numbered form.

XERO COPY XERO COPY XERO COPY XERO COPY

WELL LOG AND DRILLING REPORT

ORIGINAL

NO CARBON PAPER NECESSARY— SELF-TRANSCRIBING

State of Ohio
DEPARTMENT OF NATURAL RESOURCES
Division of Water
65 S. Front St., Rm. 815 Phone (614) 469-2646
Columbus, Ohio 43215

434861

County Stark Township Plain Section of Township 23

Owner Suburban Homes Address Box 246 Uniontown, Ohio

Location of property 4759 Harmont N. E.

CONSTRUCTION DETAILS

Casing diameter 4" Length of casing 72'9"

Type of screen Length of screen

Type of pump

Capacity of pump

Depth of pump setting

Date of completion

BAILING OR PUMPING TEST
(Specify one by circling)

Test Rate 20 G.P.M. Duration of test 3/4 hrs

Drawdown 0 ft. Date 1/12/72-1/13/72

Static level-depth to water 15' ft.

Quality (clear, cloudy, taste, odor)

Pump installed by

WELL LOG*

Formations Sandstone, shale, limestone, gravel and clay	From	To
Sand &	0 Feet	20' Ft.
boulders		
Sand & gravel	20'	70'

SKETCH SHOWING LOCATION

Locate in reference to numbered State Highways, St. Intersections, County roads, etc.



Drilling Firm Stockert Drilling Co. Date January 28, 1972

Address Strasburg, Ohio Signed Walter A. Stockert

33

*If additional space is needed to complete well log, use next consecutive numbered form.

(32) Industrial

WELL LOG AND DRILLING REPORT

NO. 232539

County Stark Township Plain Section of Township 26

Owner Buckhill Concrete Products Co. Address 1243 Raff Rd S.W.

Location of property 2905 Columbus Rd. Canton, O.

CONSTRUCTION DETAILS	BAILING OR PUMPING TEST
Casing diameter 7" Length of casing 75	Pumping rate 400 G.P.M.
Type of screen Perf. Length of screen 10'	Duration of test 4 Hrs.
Type of pump Sub	Drawdown ft. Date
Capacity of pump 88 GPM	Developed capacity
Depth of pump setting 63'	Static level - depth to water 23 Ft.
Date of completion	Pump installed by Martin & Son

WELL LOG			SKETCH SHOWING LOCATION
Formation	From	To	
Clay	0	10	
Sand & Gravel	10	84	

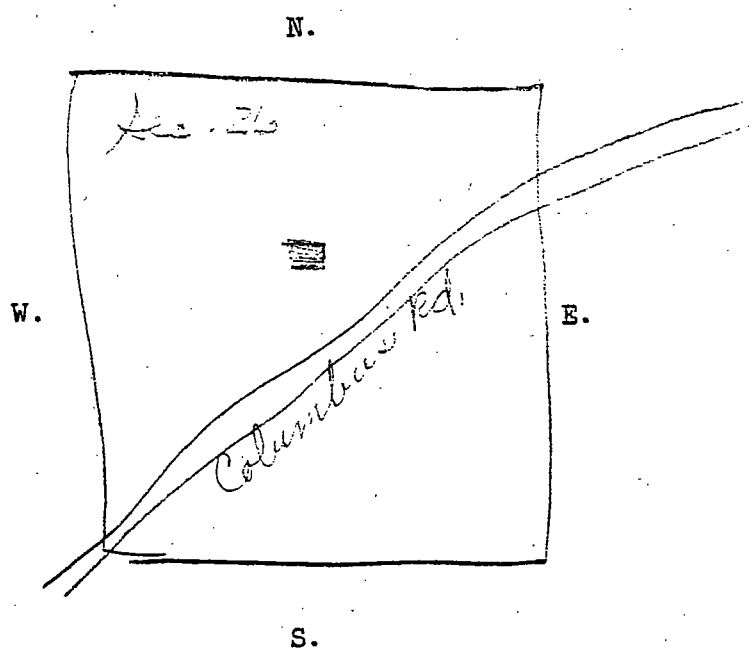

Drilling Firm Geo. E. Martin & Son Date June 8, 1960

Address 3103 Martindale Rd. Canton, O Copied by J.O.

32

WELL LOG AND DRILLING REPORT

State of Ohio
DEPARTMENT OF NATURAL RESOURCES
Division of Water
1562 W. First Avenue
Columbus, Ohio 43212

PLEASE USE PENCIL OR TYPEWRITER
DO NOT USE INK

№ 340749

County STARK Township PLAIN Section of Township

Owner Address

Location of property 2028 38TH ST N.E. CANTON

CONSTRUCTION DETAILS	BAILING OR PUMPING TEST
Casing diameter 4 Length of casing 160	Pumping Rate 10 G.P.M. Duration of test 1 hrs.
Type of screen — Length of screen —	Drawdown 45 ft. Date 2/17/69
Type of pump JET	Static level-depth to water 35 ft.
Capacity of pump 5 GPM	Quality (clear, cloudy, taste, odor) CLEAR
Depth of pump setting 87'	
Date of completion 2/20/69	Pump installed by D.M. WALTZ DRILLING CO.

WELL LOG*

Formations Sandstone, shale, limestone, gravel and clay	From	To
GRAVEL	0 Feet	25 Ft.
MUD	25'	75'
SAND	75'	138'
MUD	138'	150'
SHALE	150'	175'

SKETCH SHOWING LOCATION

Locate in reference to numbered State Highways, St. Intersections, County roads, etc.

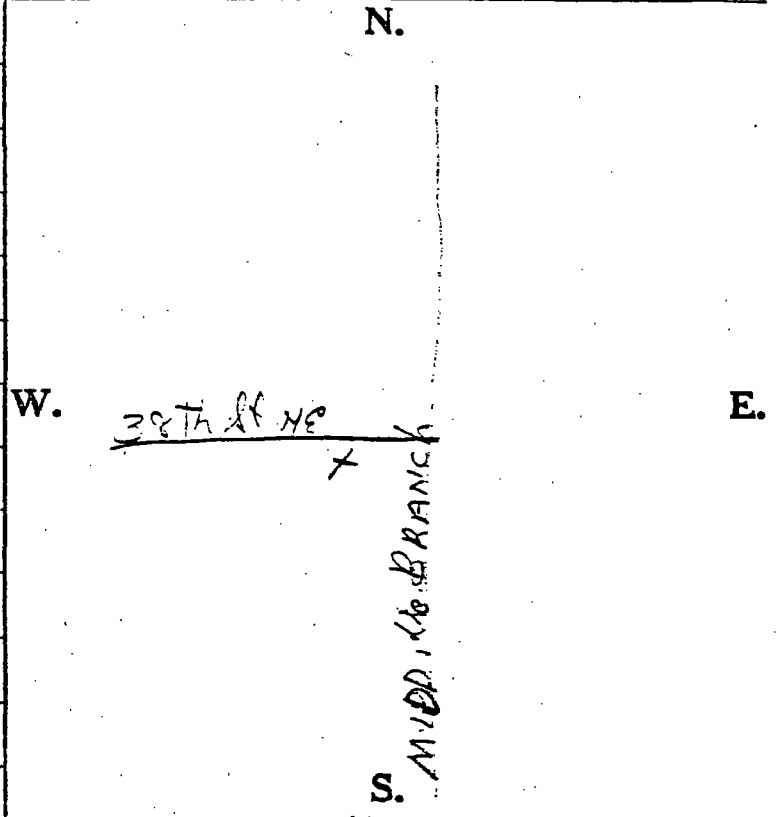

See reverse side for instructions

Drilling Firm D.M. WALTZ DRILLING Date 3/11/69

Address RD 1 STRASBURG OHIO Signed Paul Katz

31

*If additional space is needed to complete well log, use next consecutive numbered form.

30

WELL-LOG AND DRILLING REPORT

ORIGINAL

State of Ohio
DEPARTMENT OF NATURAL RESOURCES
Division of Water
1562 W. First Avenue
Columbus, Ohio 43212

PLEASE USE PENCIL OR TYPEWRITER

DO NOT USE INK

№ 340725

County STARK Township PLAIN Section of Township

Owner Address

Location of property 2020 38th M.E. CANTON

CONSTRUCTION DETAILS

Casing diameter 4" Length of casing 151'10"

Type of screen — Length of screen —

Type of pump JET

Capacity of pump 5 GPM

Depth of pump setting 70'

Date of completion 10/8/68

BAILING OR PUMPING TEST

Pumping Rate 12 G.P.M. Duration of test 1 hrs.

Drawdown 20 ft. Date 10/8/68

Static level-depth to water 30' ft.

Quality (clear, cloudy, taste, odor) CLEAR

Pump installed by D.M. WALTZ Drilling Co

WELL LOG*

Formations Sandstone, shale, limestone, gravel and clay	From	To
BROWN GRAVEL	0 Feet	19 Ft.
MUD	19'	144'
Shale	144'	180'

SKETCH SHOWING LOCATION

Locate in reference to numbered State Highways, St. Intersections, County roads, etc.

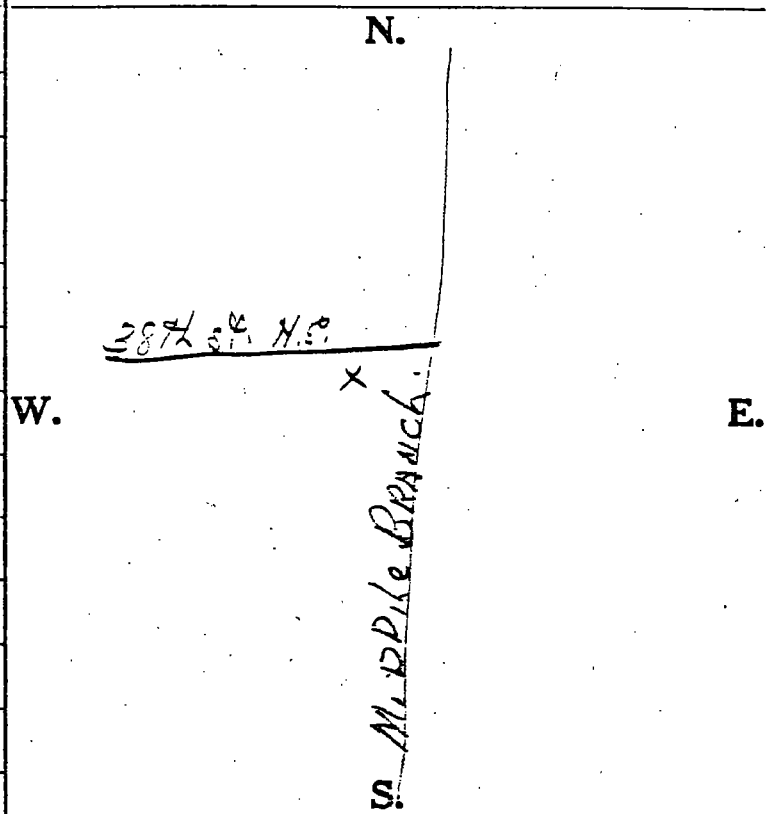

See reverse side for instructions

Drilling Firm D.M. WALTZ Drilling Co Date Oct 24/68

Address RD. 1 STRASBURG Ohio Signed [signature]

30 LOCATED

*If additional space is needed to complete well log, use next consecutive numbered form.

WELL LOG AND DRILLING REPORT

ORIGINAL

NO CARBON PAPER NECESSARY— SELF-TRANSCRIBING

State of Ohio
DEPARTMENT OF NATURAL RESOURCES
Division of Water
65 S. Front St., Rm. 815 Phone (614) 469-2646
Columbus, Ohio 43215

460595

County Stark Township Plain Section of Township 16

Owner _____ Address _____

Location of property Same as above

CONSTRUCTION DETAILS

Casing diameter 5" Length of casing 81'9"

Type of screen _____ Length of screen _____

Type of pump _____

Capacity of pump _____

Depth of pump setting _____

Date of completion _____

BAILING OR PUMPING TEST
(Specify one by circling)

Test Rate 20 G.P.M. Duration of test X 1 hrs.

Drawdown 13 ft. Date 9-8-73

Static level-depth to water 105 ft.

Quality (clear, cloudy, taste, odor) good

Pump installed by _____

WELL LOG*

Formations Sandstone, shale, limestone, gravel and clay	From	To
Sand & gravel	0 Feet	100Ft.
Gray shale	100	115
Limestone	115	118
Shale	118	125

SKETCH SHOWING LOCATION

Locate in reference to numbered State Highways, St. Intersections, County roads, etc.

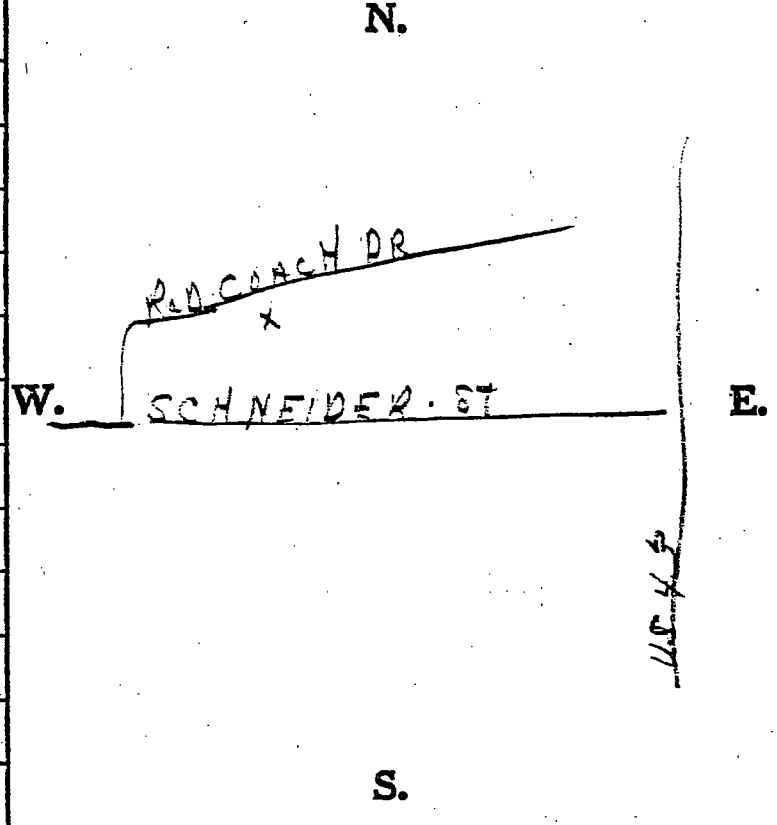

Drilling Firm D. M. Waltz Drilling Co.

Address R.D. 1, Strasburg, Oh 44680

Date September 11, 1973

Signed Paul H Kate

LOCATED

*If additional space is needed to complete well log, use next consecutive numbered form.

WELL LOG AND DRILLING REPORT

ORIGINAL

NO CARBON PAPER NECESSARY— SELF-TRANSCRIBING

State of Ohio
DEPARTMENT OF NATURAL RESOURCES
Division of Water
65 S. Front St., Rm. 815 Phone (614) 469-2646
Columbus, Ohio 43215

451389

permit #21145 R.W.

County Stark Township Plain Section of Township 14

Owner Keystone Homes Inc. Address 6011 Navarre Rd. SW, Canton,O

Location of property 2545 Schneider Rd., N.Canton,O

CONSTRUCTION DETAILS

Casing diameter 4" Length of casing 36'

Type of screen Length of screen

Type of pump

Capacity of pump

Depth of pump setting

Date of completion

BAILING OR PUMPING TEST
(Specify one by circling)

Test Rate 10 G.P.M. Duration of test 1 hrs.

Drawdown 5' ft. Date 3/22/73

Static level-depth to water 70 ft.

Quality (clear, cloudy, taste, odor) clear

Pump installed by

WELL LOG*

Formations Sandstone, shale, limestone, gravel and clay	From	To
drift	0 Feet	20 Ft.
limestone	20	25
shale	25	70
limestone	70	73
shale	73	120
limestone	120	123
shale	123	130

SKETCH SHOWING LOCATION

Locate in reference to numbered State Highways, St. Intersections, County roads, etc.

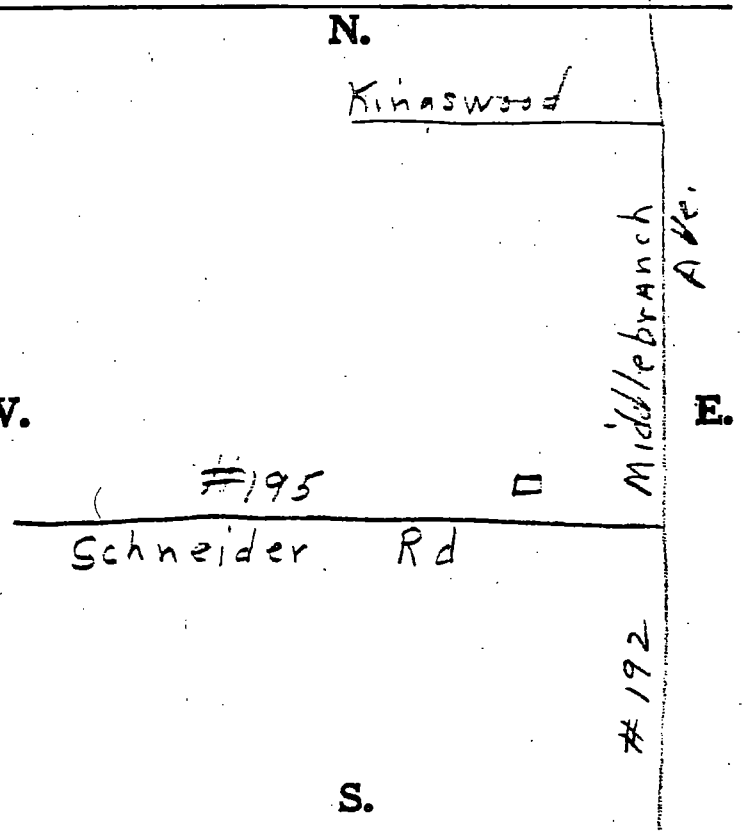

Drilling Firm

Address

Date 3/26/73

Signed

45

*If additional space is needed to complete well log, use next consecutive numbered form.

WELL LOG AND DRILLING REPORT

ORIGINAL

NO CARBON PAPER NECESSARY— SELF-TRANSCRIBING

State of Ohio
DEPARTMENT OF NATURAL RESOURCES
Division of Water
65 S. Front St., Rm. 815 Phone (614) 469-2646
Columbus, Ohio 43215

451376

permit #21147 R.W.

County Stark Township Plain Section of Township 14

Owner Keystone Homes Inc. Address 6011 Navarre Rd. SW, Canton,O

Location of property 2505 Schneider Rd, N. Canton,O

CONSTRUCTION DETAILS

Casing diameter 4" Length of casing 38'

Type of screen Length of screen

Type of pump

Capacity of pump

Depth of pump setting

Date of completion

BAILING OR PUMPING TEST
(Specify one by circling)

Test Rate 10 G.P.M. Duration of test 1 hrs.

Drawdown 10 ft. Date 3/2/73

Static level-depth to water 60 ft.

Quality (clear, cloudy, taste, odor) clear

Pump installed by

WELL LOG*

Formations Sandstone, shale, limestone, gravel and clay	From	To
drift	0 Feet	25 Ft.
limestone	25	30
sandy shale	30	95
limestone	95	97
shale	97	115
limestone	115	118
shale	118	145

SKETCH SHOWING LOCATION

Locate in reference to numbered State Highways, St. Intersections, County roads, etc.

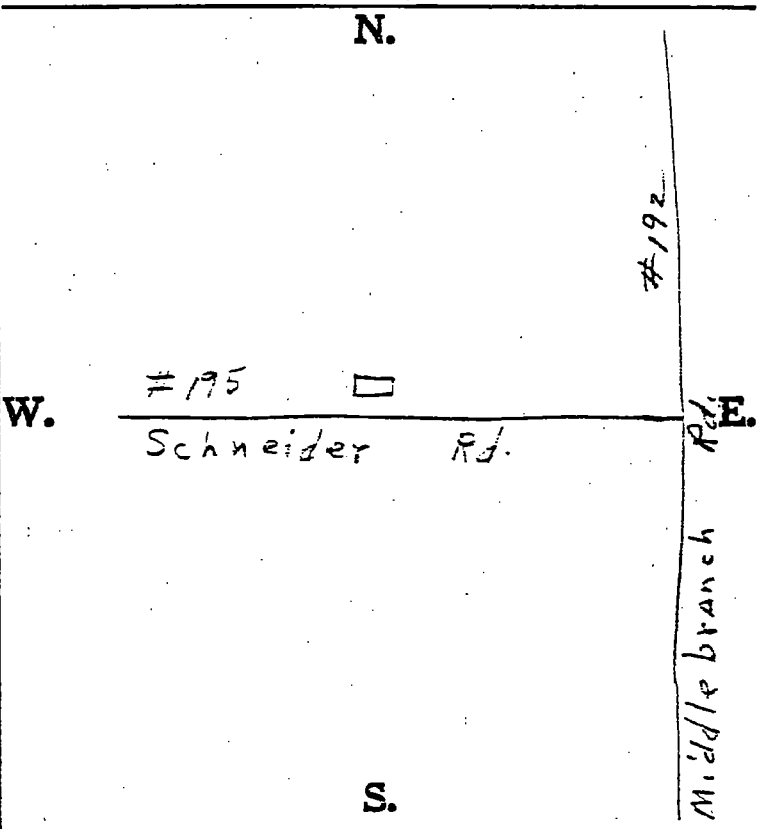

Drilling Firm ADAMS & WILLIAMS

Address CANTON, OHIO

Date 3/13/73

Signed John Adams

44 LOCATED

*If additional space is needed to complete well log, use next consecutive numbered form.

WEL LOG AND DRILLING RE RT

ORIGINAL

53

State of Ohio
DEPARTMENT OF NATURAL RESOURCES
Division of Water
65 S. Front St., Rm. 815 Phone (614) 469-2646
Columbus, Ohio 43215

No. 401494

IO CARBON PAPER NECESSARY— ELF-TRANSCRIBING

#17339

P.M.

unty Stark Township Plain Section of Township ~~First~~ 14

ner Look Homes Inc. Address 6840 Marivale NE, Louisville

cation of property 2748 Englewood NE, Canton'O

CONSTRUCTION DETAILS

g diameter 8" Length of casing 30'

of screen 4" Length of screen 74'

of pump

city of pump

h of pump setting

of completion

BAILING OR PUMPING TEST
(Specify one by circling)

Test Rate 10 G.P.M. Duration of test 2 hrs.

Drawdown 5' ft. Date 2/18/70

Static level-depth to water 37' ft.

Quality (clear, cloudy, taste, odor) clear

Pump installed by

WELL LOG*

Formations sandstone, shale, limestone, gravel and clay	From	To
drift	0 Feet	29 Ft.
hard pan	29	33
clay	33	42
shale	42	57
limestone	57	60
clay	60	62
shale	62	81
limestone	81	82½

SKETCH SHOWING LOCATION

Locate in reference to numbered State Highways, St. Intersections, County roads, etc.

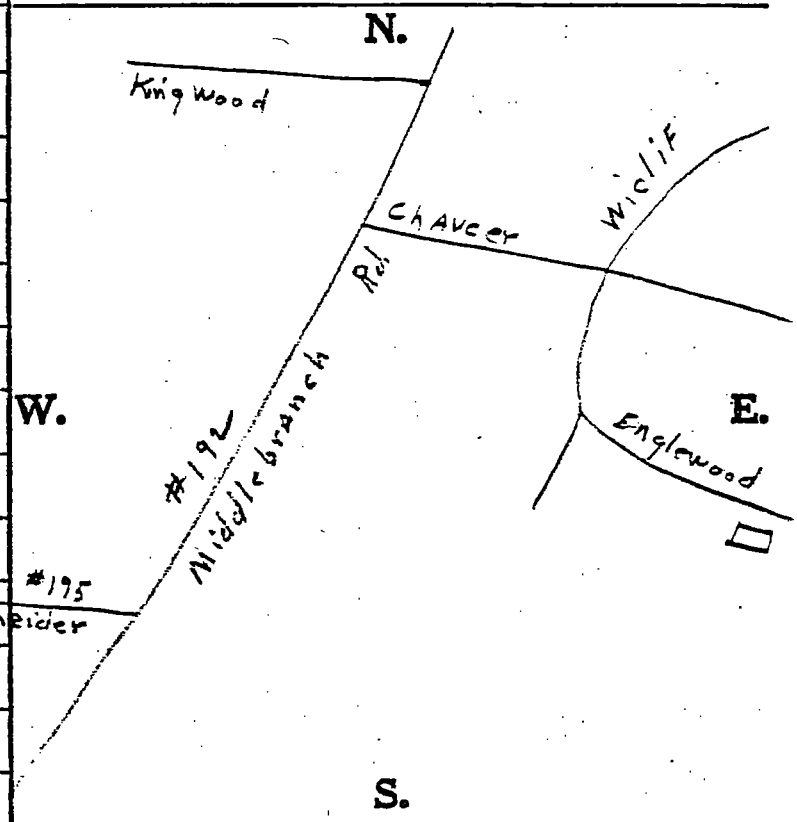

Drilling Firm ADAMS & WILLIAMS

Address 4310 - 38th St. N.W. CANTON, OHIO

Date 2/26/70

Signed John Adams

58

If additional space is needed to complete well log, use next consecutive numbered form.

WEI' LOG AND DRILLING REPORT

ORIGINAL

NO CARBON PAPER NECESSARY — SELF-TRANSCRIBING

State of Ohio
DEPARTMENT OF NATURAL RESOURCES
Division of Water
65 S. Front St., Rm. 815 Phone (614) 469-2646
Columbus, Ohio 43215

445578

County Stark Township Plain Section of Township

Owner Kaiser Keystone Address Canton, Ohio

Location of property 6880 Northview

CONSTRUCTION DETAILS	BAILING OR PUMPING TEST (Specify one by circling)
ing diameter 4" Length of casing 95' 10"	Test Rate 13 G.P.M. Duration of test 2 hrs
e of screen Length of screen	Drawdown None ft. Date 3-1-73
e of pump	Static level-depth to water 15 ft.
acity of pump	Quality (clear, cloudy, taste, odor) Cloudy
th of pump setting	
e of completion 3-1-73	Pump installed by

WELL LOG*

Formations Sandstone, shale, limestone, gravel and clay	From	To
Clay	0 Feet	10 Ft.
Clay & Gravel	10	45
Sand & Gravel	45	61
Clay & Gravel	61	76
Soft Shale	76	85
Shale	85	101
T.D. 101		

SKETCH SHOWING LOCATION

Locate in reference to numbered State Highways, St. Intersections, County roads, etc.

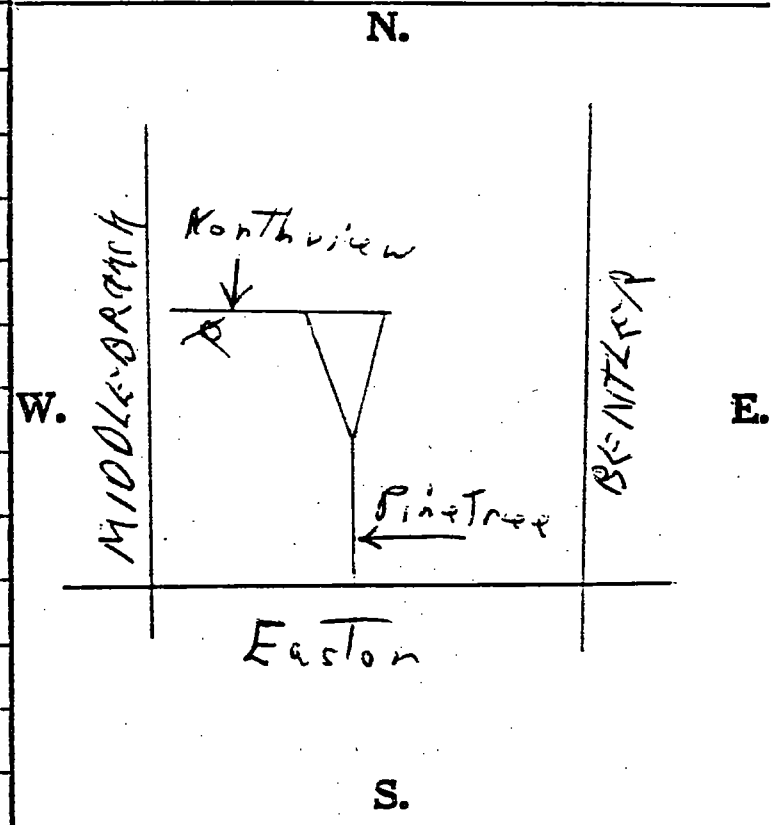

Drilling Firm A & A WELL DRILLING
8237 S. CLEVE. MASS. RD.
Address CLINTON, OHIO 44216

Date 3-1-73

Signed [signature]

70

*If additional space is needed to complete well log, use next consecutive numbered form.

WEL LOG AND DRILLING REPORT

ORIGINAL

74

NO CARBON PAPER NECESSARY— SELF-TRANSCRIBING

State of Ohio
DEPARTMENT OF NATURAL RESOURCES
Division of Water
65 S. Front St., Rm. 815 Phone (614) 469-2646
Columbus, Ohio 43215

No. 401395

County Stark Township Plain Section of Township

Owner Kaiser Keystone Inc. Address Canton, Ohio

Location of property 6910 Lavonne Circle

CONSTRUCTION DETAILS

Casing diameter 4" Length of casing 92'4"

Type of screen Drs P. Length of screen 3'

Type of pump

Capacity of pump

Depth of pump setting

Date of completion 9-9-70

BAILING OR PUMPING TEST
(Specify one by circling)

Test Rate 12 G.P.M. Duration of test 2 hrs.

Drawdown None ft. Date 9-9-70

Static level-depth to water 62' ft.

Quality (clear, cloudy, taste, odor) Clear

Pump installed by

WELL LOG*

Formations Sandstone, shale, limestone, gravel and clay	From	To
Clay	0 Feet	10 Ft.
Clay Sand Gravel	10	65
Sand & Gravel	65	91
T.D. 91'		
20/100 Screen Installed		
Water in Sand Gravel		

SKETCH SHOWING LOCATION

Locate in reference to numbered State Highways, St. Intersections, County roads, etc.

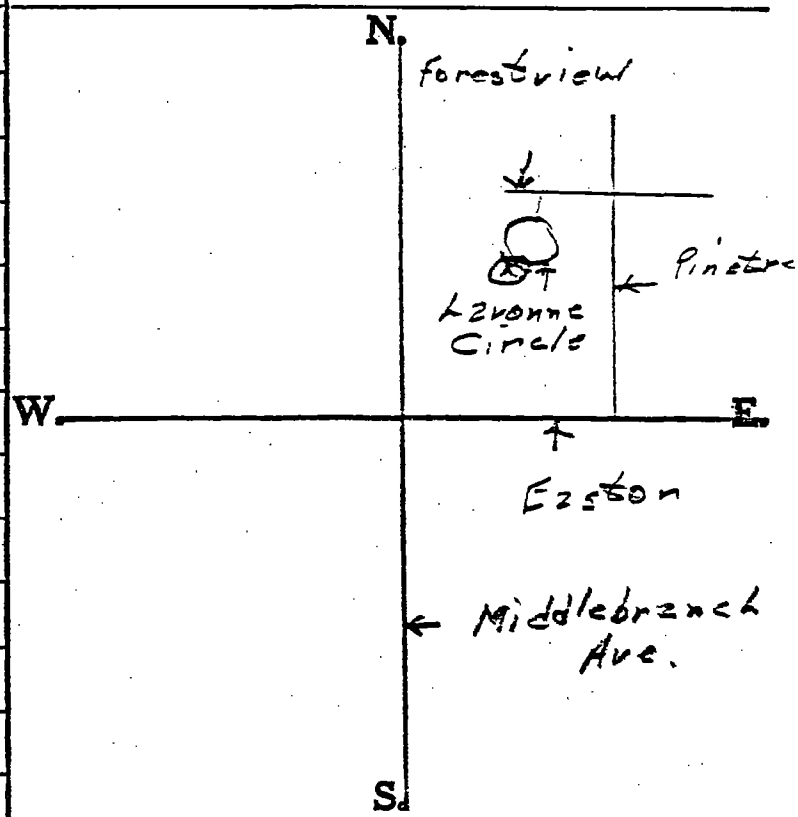

Drilling Firm A.C. Spencer Date 9-9-70

Address Box 131 Clinton, O. Signed A.C. Spencer

74

*If additional space is needed to complete well log, use next consecutive numbered form.

WELL LOG AND DRILLING REPORT

State of Ohio
DEPARTMENT OF NATURAL RESOURCES
Division of Water
1562 W. First Avenue
Columbus, Ohio 43212

PLEASE USE PENCIL OR TYPEWRITER

DO NOT USE INK.

Nº 369712

County Stark Township Plain Section of Township

Owner Address

Location of property 3235 Forrestview, N.E. Canton, Ohio

CONSTRUCTION DETAILS

Casing diameter 4" Length of casing 119'6"

Type of screen Length of screen

Type of pump

Capacity of pump

Depth of pump setting

Date of completion

BAILING OR PUMPING TEST

Pumping Rate G.P.M. Duration of test hrs.

Drawdown 10 ft. Date

Static level-depth to water 45 ft.

Quality (clear, cloudy, taste, odor) Clear

Pump installed by

WELL LOG*

Formations Sandstone, shale, limestone, gravel and clay	From	To
Brown Sand & Gravel	0 Feet	116 Ft.
[illegible] Shale	116'	130'
[illegible]	130'	131'

SKETCH SHOWING LOCATION

Locate in reference to numbered State Highways, St. Intersections, County roads, etc.

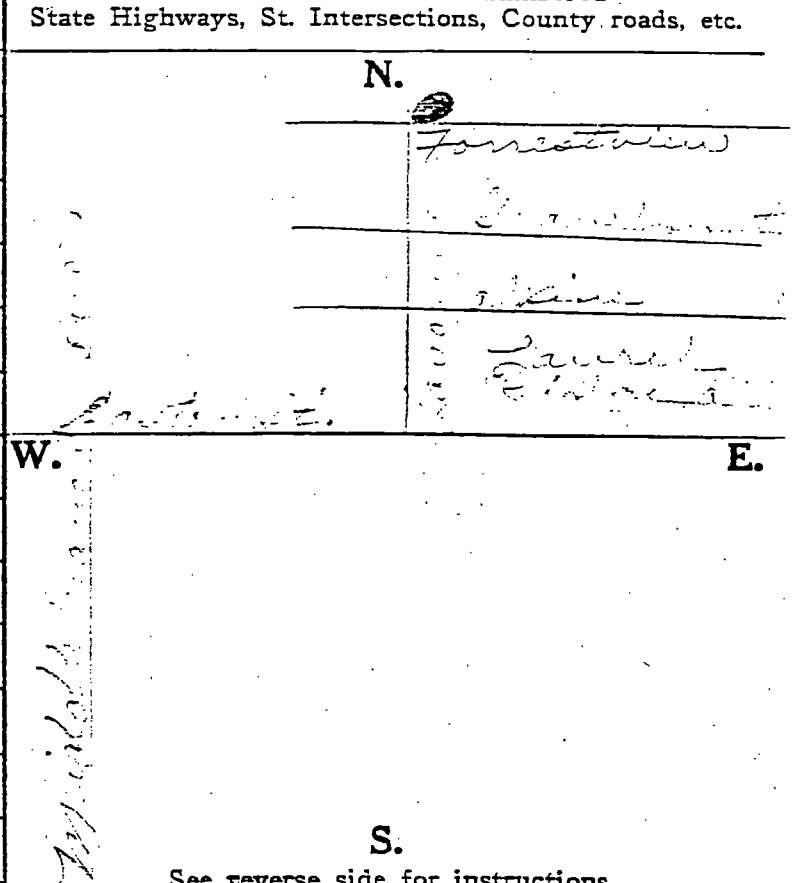

See reverse side for instructions

Drilling Firm George Stoffel Date 10-2-1967

Address 1710-40th St. N.W. Canton, Ohio 44709 Signed George Stoffel

*If additional space is needed to complete well log, use next consecutive numbered form.

WELL LOG AND DRILLING REPORT

ORIGINAL

76

NO CARBON PAPER NECESSARY— SELF-TRANSCRIBING

State of Ohio
DEPARTMENT OF NATURAL RESOURCES
Division of Water
65 S. Front St., Rm. 815 Phone (614) 469-2646
Columbus, Ohio 43215

426045

County Stark Township Plain Section of Township

Owner Kaiser Keystone Address Canton, Ohio

Location of property 3371 Forestview

CONSTRUCTION DETAILS

Casing diameter 4 Length of casing 73' 10"

Type of screen Drop Length of screen 3'

Type of pump

Capacity of pump

Depth of pump setting

Date of completion 8-2-72

BAILING OR PUMPING TEST
(Specify one by circling)

Test Rate 12 G.P.M. Duration of test 4 hrs

Drawdown None ft. Date 8-2-72

Static level-depth to water 45 ft.

Quality (clear, cloudy, taste, odor) Clear

Pump installed by

WELL LOG*

Formations Sandstone, shale, limestone, gravel and clay	From	To
Clay & Gravel	0 Feet	4[illegible] Ft.
Sandy Gravel	4[illegible]	74
T.D 74'		
Water in Gravel		
20,000 Screen		

SKETCH SHOWING LOCATION

Locate in reference to numbered State Highways, St. Intersections, County roads, etc.

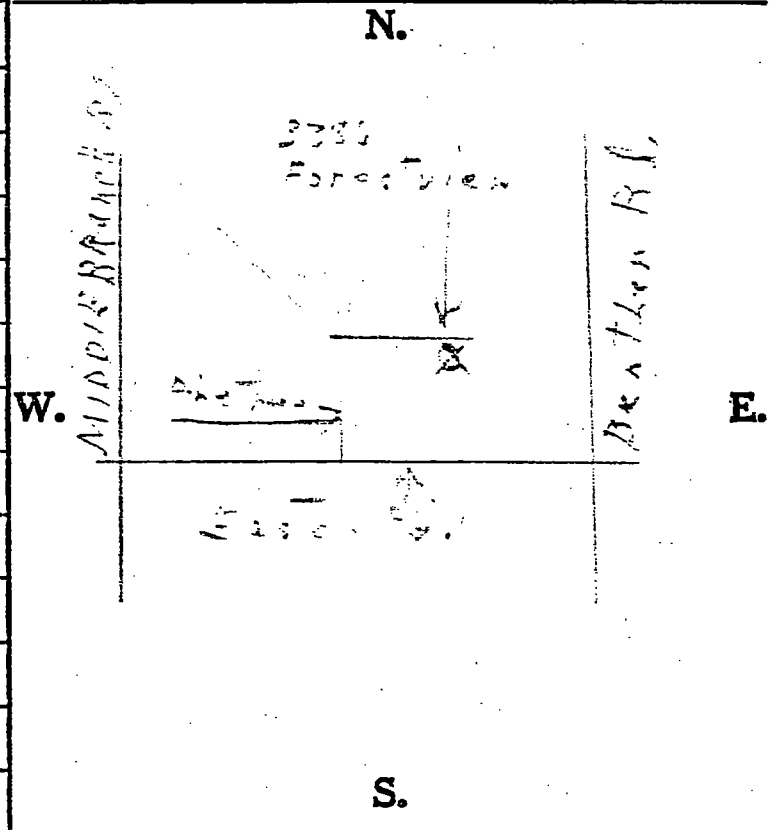

Drilling Firm A & A WELL DRILLING
~~3237 S. CLEVE. MASS. RD.~~
CLINTON, OHIO 44216

Address

Date 8-2-72

Signed [signature]

76 LOCATED

*If additional space is needed to complete well log, use next consecutive numbered form.

WELL LOG AND DRILLING REPORT

ORIGINAL

78

NO CARBON PAPER NECESSARY— SELF-TRANSCRIBING

State of Ohio
DEPARTMENT OF NATURAL RESOURCES
Division of Water
65 S. Front St., Rm. 815 Phone (614) 469-2646
Columbus, Ohio 43215

No. 423208

County STARK Township [illegible] Section of Township 12

Owner _____ Address _____

Location of property 1600' N. OF EASTON ST

CONSTRUCTION DETAILS

Casing diameter 5" Length of casing 163'

Type of screen _____ Length of screen _____

Type of pump [illegible]

Capacity of pump 600 GPH

Depth of pump setting 70'

Date of completion 6-8-71

BAILING OR PUMPING TEST
(Specify one by circling)

Test Rate 20 G.P.M. Duration of test 1½ hrs.

Drawdown 0 ft. Date 6-7-71

Static level-depth to water 48 ft.

Quality (clear, cloudy, taste, odor) [illegible] CLEAR
17 GR. HARDNESS - [illegible]

Pump installed by DAVIDSON'S

WELL LOG*

Formations Sandstone, shale, limestone, gravel and clay	From	To
[illegible]	0 Feet	[illegible] Ft.
[illegible]	[illegible]	[illegible]
[illegible]	[illegible]	[illegible]
[illegible]	[illegible]	3

SKETCH SHOWING LOCATION

Locate in reference to numbered State Highways, St. Intersections, County roads, etc.

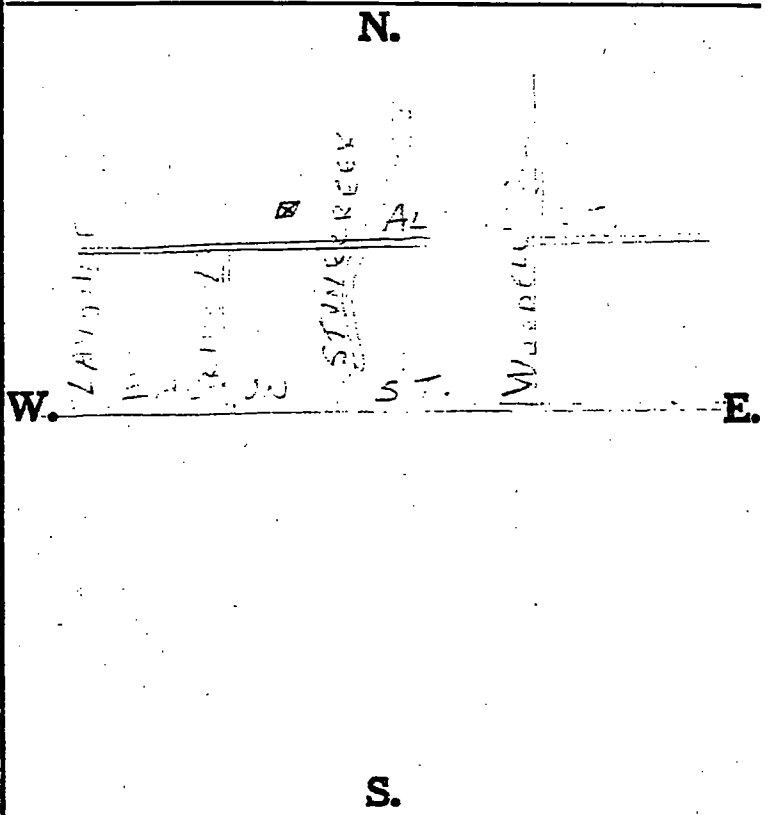

Drilling Firm DAVIDSON'S WELL DRILLING Date [illegible]

Address 13600 - STATE ST. N.E. ALLIANCE, OHIO Signed [illegible]

78

*If additional space is needed to complete well log, use next consecutive numbered form.

WELL LOG AND DRILLING REPORT

ORIGINAL

95

NO CARBON PAPER NECESSARY— SELF-TRANSCRIBING

State of Ohio
DEPARTMENT OF NATURAL RESOURCES
Division of Water
65 S. Front St., Rm. 815 Phone (614) 469-2646
Columbus, Ohio 43215

450573

County Stark Township Plain Section of Township 1

Owner Starling Gates Address 3926 Werner Church Rd., N.E. Canton, Ohio

Location of property

CONSTRUCTION DETAILS

Casing diameter 5" Length of casing 75'

Type of screen Length of screen

Type of pump

Capacity of pump

Depth of pump setting

Date of completion

BAILING OR PUMPING TEST
(Specify one by circling)

Test Rate 10 G.P.M. Duration of test hrs.

Drawdown 23 ft. Date July 24, 1973

Static level-depth to water 32 ft.

Quality (clear, cloudy, taste, odor)

clear, iron taste, no odor

Pump installed by

WELL LOG*

Formations Sandstone, shale, limestone, gravel and clay	From	To
	0 Feet	Ft.
sand and gravel	0	74
gravel	74	75
water @ 75'		

SKETCH SHOWING LOCATION

Locate in reference to numbered State Highways, St. Intersections, County roads, etc.



Drilling Firm PALMER DRILLING, Inc.

Address 4249 Beechwood Ave., N.E. Paris, Ohio 44669

Date August 2, 1973

Signed Carl Palmer
Pap

95 LOCATED

*If additional space is needed to complete well log, use next consecutive numbered form.

NO CARBON PAPER NECESSARY—
SELF-TRANSCRIBING
permit # 15984 C.W.

State of Ohio
DEPARTMENT OF NATURAL RESOURCES
Division of Water
65 S. Front St., Rm. 815 Phone (614) 469-2646
Columbus, Ohio 43215

No. 383180
94

County Stark Township Plain Section of Township 1

Owner Look Homes Inc.)Chain) Address 2465 Ravenna NE,E,Canton,O

Location of property 3130 Knollridge Circle, Canton,O

CONSTRUCTION DETAILS

Casing diameter 4" Length of casing 40'

Type of screen Length of screen

Type of pump

Capacity of pump

Depth of pump setting

Date of completion

BAILING OR PUMPING TEST
(Specify one by circling)

Test Rate 10 G.P.M. Duration of test 2 hrs.

Drawdown 10 ft. Date 9/19/68

Static level-depth to water 15 ft.

Quality (clear, cloudy, taste, odor) cloudy

Pump installed by

WELL LOG*

Formations Sandstone, shale, limestone, gravel and clay	From	To
drift	0 Feet	18 Ft.
shale	18	31
sandy shale	31	62

SKETCH SHOWING LOCATION

Locate in reference to numbered State Highways, St. Intersections, County roads, etc.

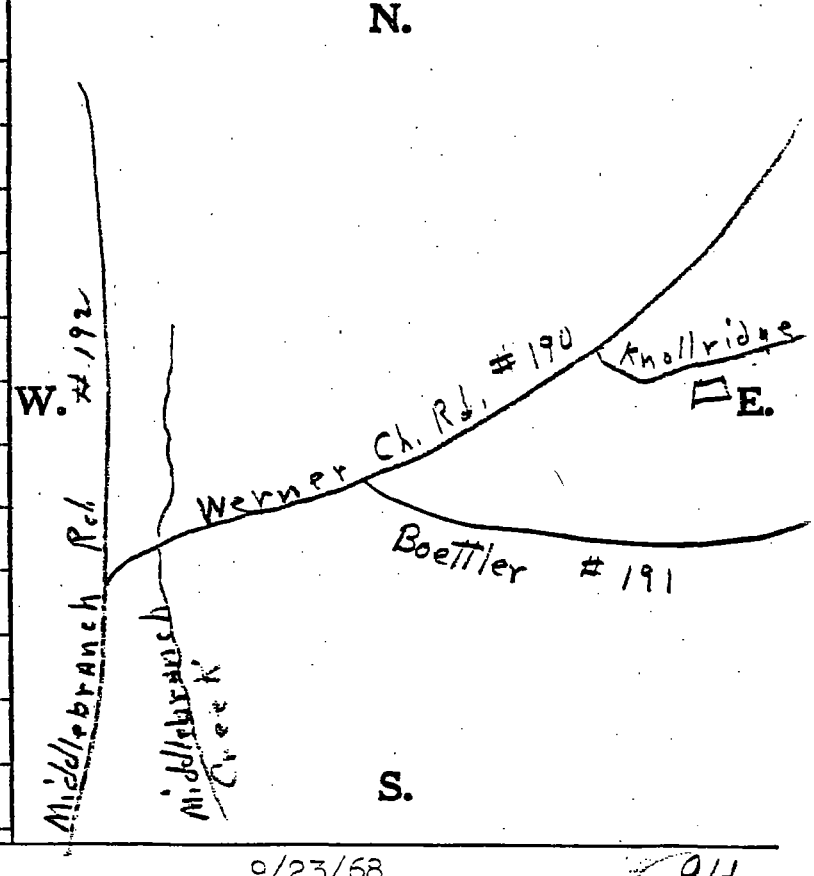

Drilling Firm

Address

Date 9/23/68

Signed John Adams

94

*If additional space is needed to complete well log, use next consecutive numbered form.