SOUTHWEST PART

FARMINGTON T. 1 N. - R. 9 E.

SEE PAGE 16

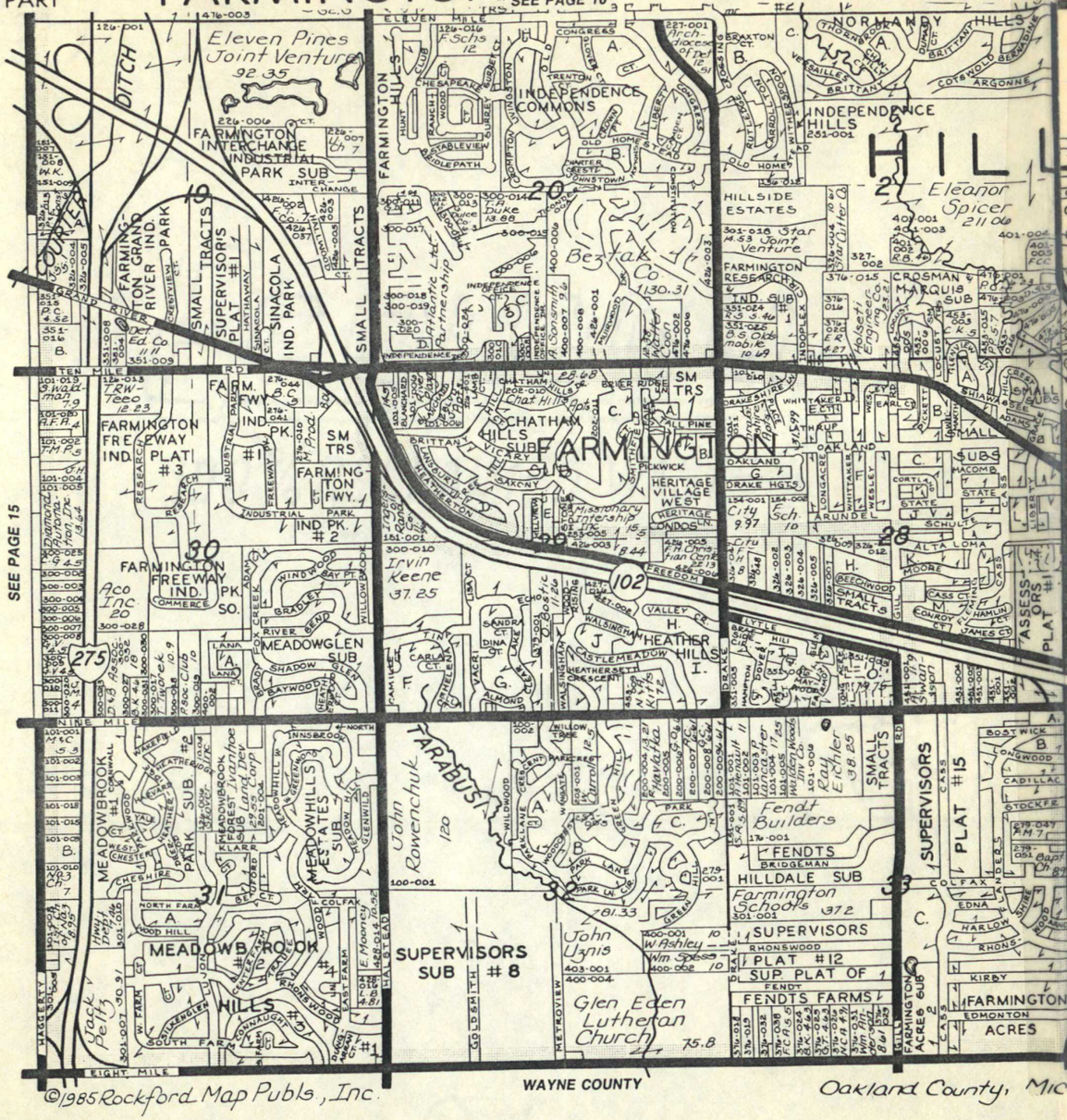

©1985 Rockford Map Publs., Inc.

SMALL TRACT LISTING LOCATED ON PAGE 124

DON L. GRILL, Broker
Representing
Land Mark ASSOCIATES
PHONE:
Office (313) 553-2414 • Home 698-2023
27620 Farmington Road - Farmington Hills, Michigan 48018
recycled paper
ecology and environment

SOUTHEAST PART

FARMINGTON T. 1 N. - R. 9 E.

SEE PAGE 17

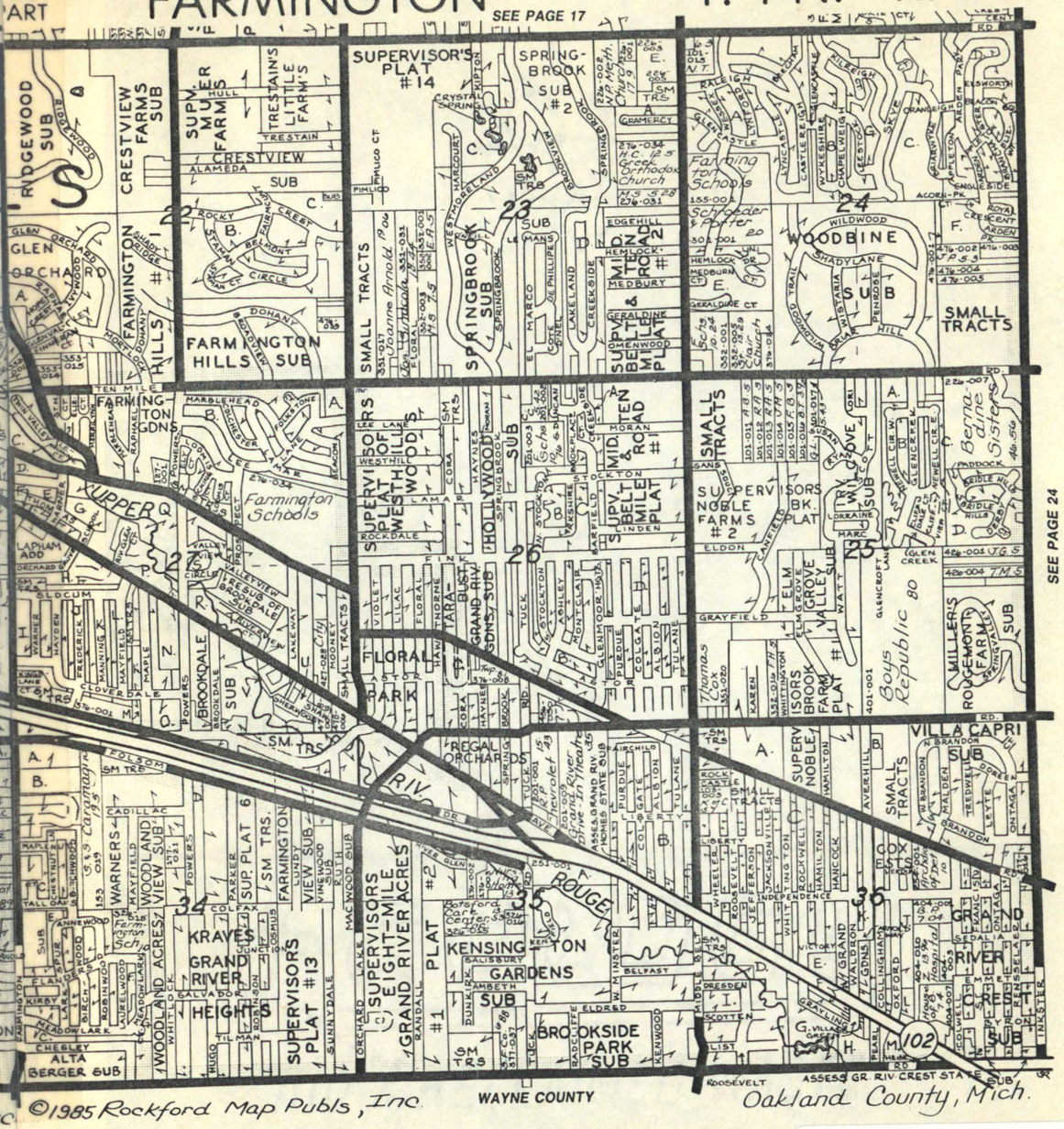

©1985 Rockford Map Publs., Inc.

SMALL TRACT LISTING LOCATED ON PAGE 124

US EPA RECORDS CENTER REGION 5
507963

DAVID C. ADAMS & SON
REGISTERED LAND SURVEYORS, INC.
25517 FIVE MILE ROAD • DETROIT, MICHIGAN 48239-3228
PHONE: (313) 538-1222
PLYMOUTH OFFICE: (313) 451-2111
LAND INFORMATION SPECIALISTS SINCE 1936
ARCHITECTURAL SURVEYS · FACTORY SITE SURVEYS · SUBDIVISIONS · LOT SURVEYS
recycled paper
ecology and environment

DECIMAL CONVERSION TABLE

0.08 ft. = 1"	0.42 ft. = 5"	0.75 ft. = 9"
0.17 ft. = 2"	0.50 ft. = 6"	0.83 ft. = 10"
0.25 ft. = 3"	0.58 ft. = 7"	0.92 ft. = 11"
0.33 ft. = 4"	0.67 ft. = 8"	1.00 ft. = 12"

REDACTED
DOC ID
505709

NORTHEAST PART FARMINGTON T. 1 N. - R. 9 E.

SEE PAGE 41

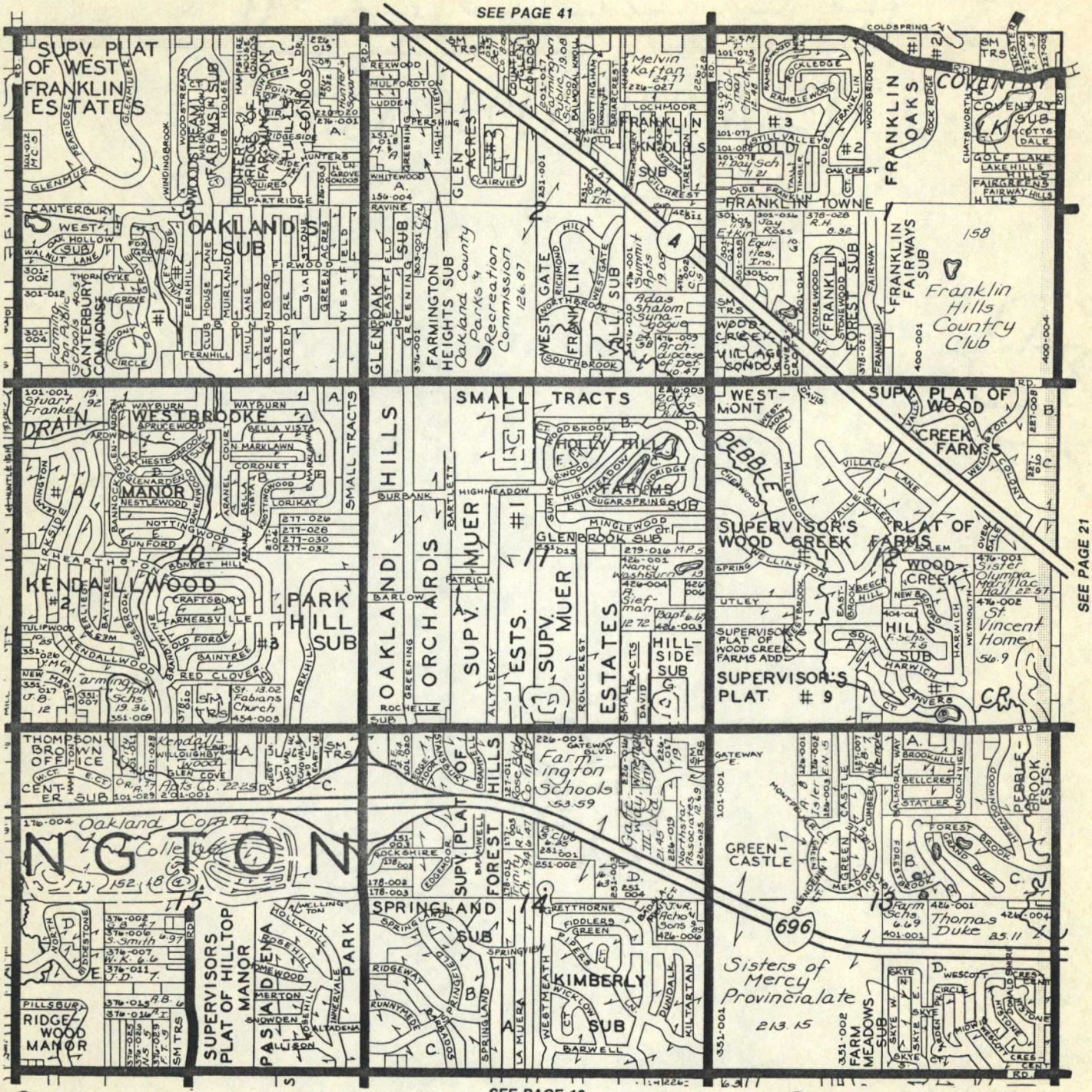

SEE PAGE 16

SEE PAGE 21

SEE PAGE 19

©1985 Rockford Map Publs, Inc.

Oakland County, Mich

SMALL TRACT LISTING LOCATED ON PAGE 124

NOTICE

All maps and other copy in this plat book are protected by the copyright. No item in whole or in part in this plat book may be copied, traced, reprinted nor any photographic reproduction be made.

Any such violation will be prosecuted to the limit of the copyright laws.

This applies to ALL users of this book, as well as any printer, photocopier or any other person making such copies or reproductions.

ROCKFORD MAP PUBLISHERS, Inc.
Joy P. Dummer, President

©Copyright 1985 - Rockford Map Publishers, Inc.



recycled paper

ecology and environment

NORTHWEST PART FARMINGTON T. 1 N. - R. 9 E.

SEE PAGE 40

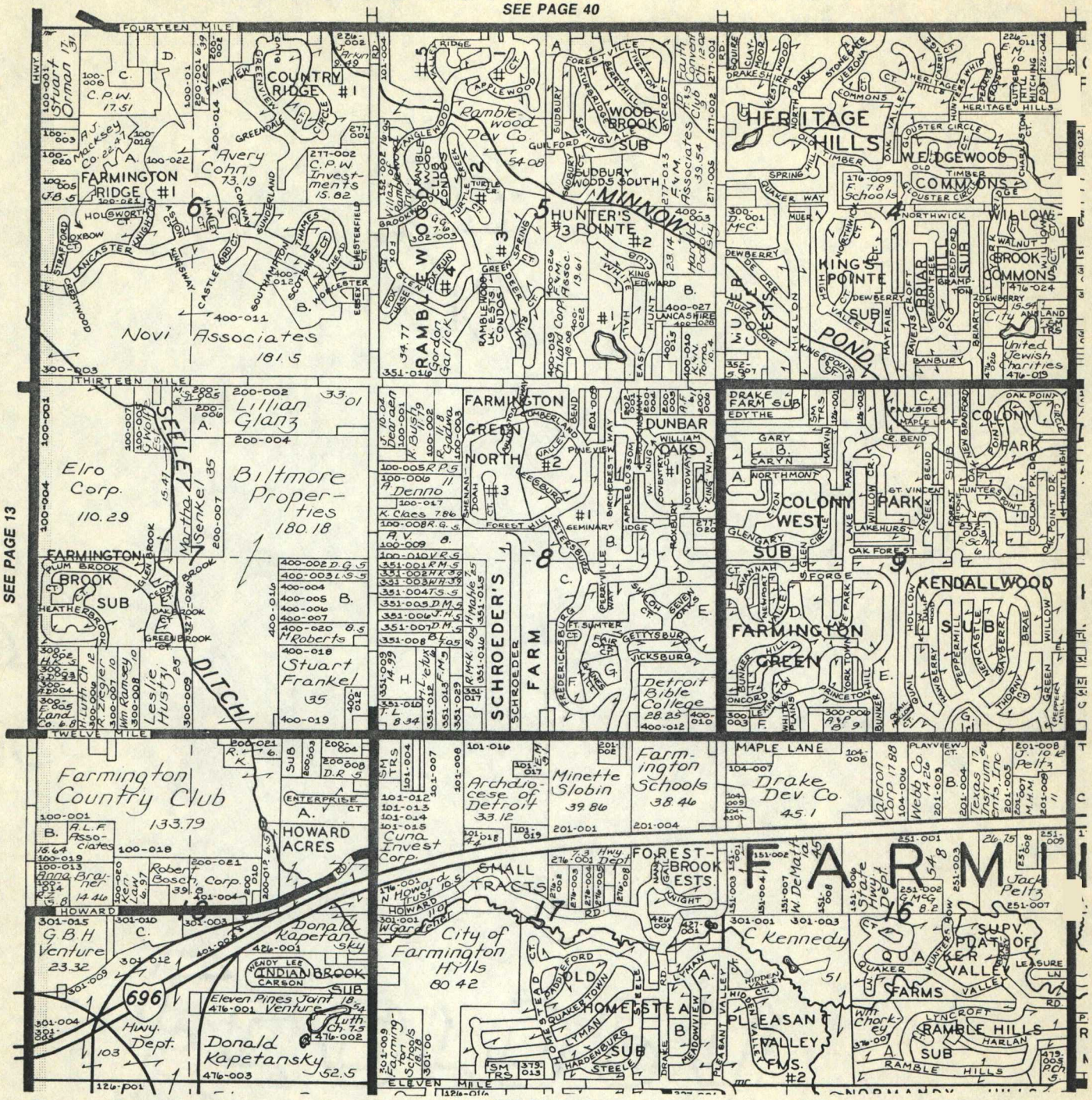

©1985 Rockford Map Publs, Inc.

Oakland County, Mich

SMALL TRACT LISTING LOCATED ON PAGE 124

THOMPSON-BROWN

REALTORS®

REALTOR®

(313) 553-8700

32823 Twelve Mile Road • Farmington Hills, Michigan 48018

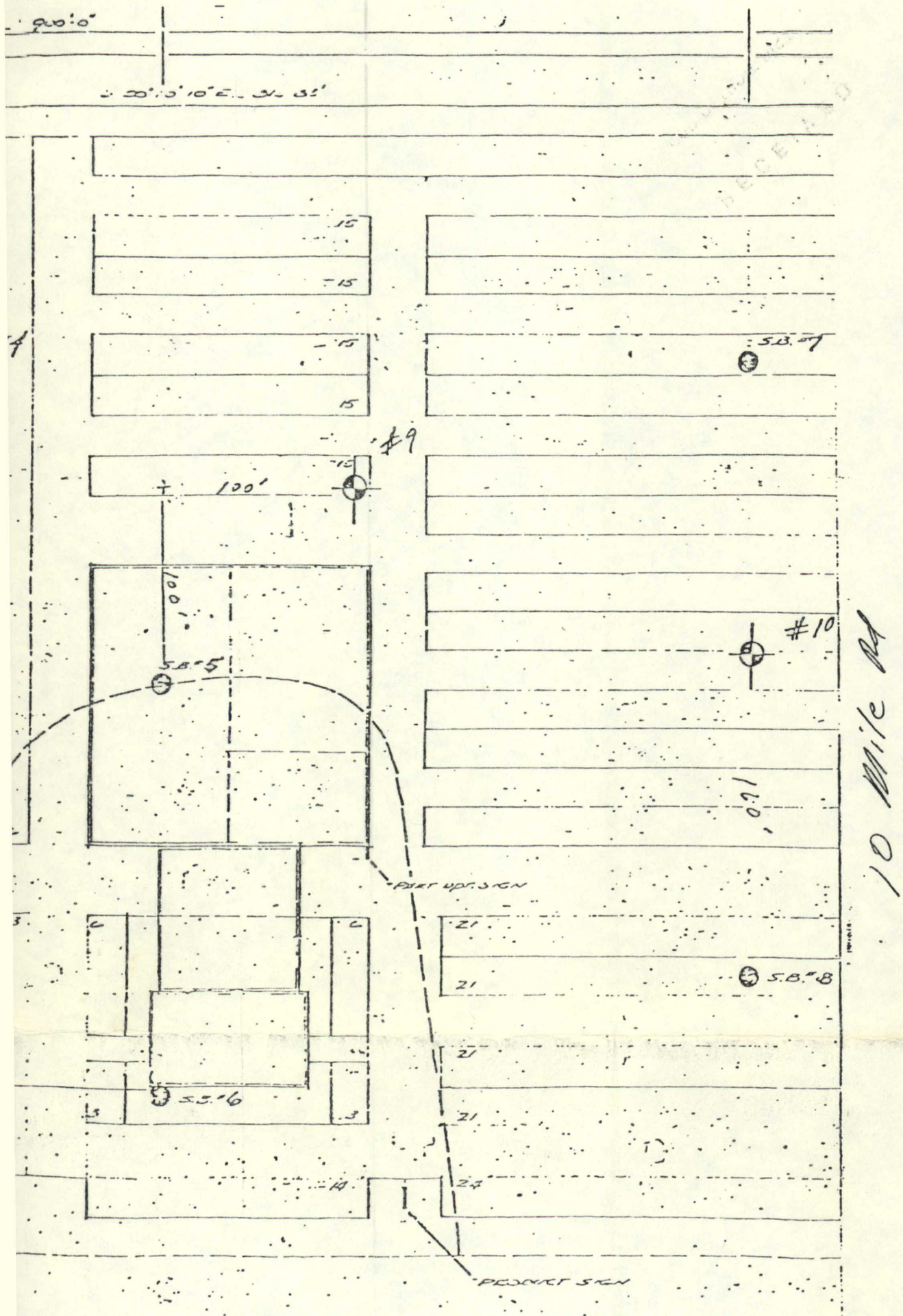

900'0"
15
15
15
15
15
S.B. #7
#9
100'
100'
S.B. #5
#10
100'
10 Mile Rd
PART OPT. SIGN
21
21
21
21
24
S.B. #8
S.B. #6
PRODUCT SIGN

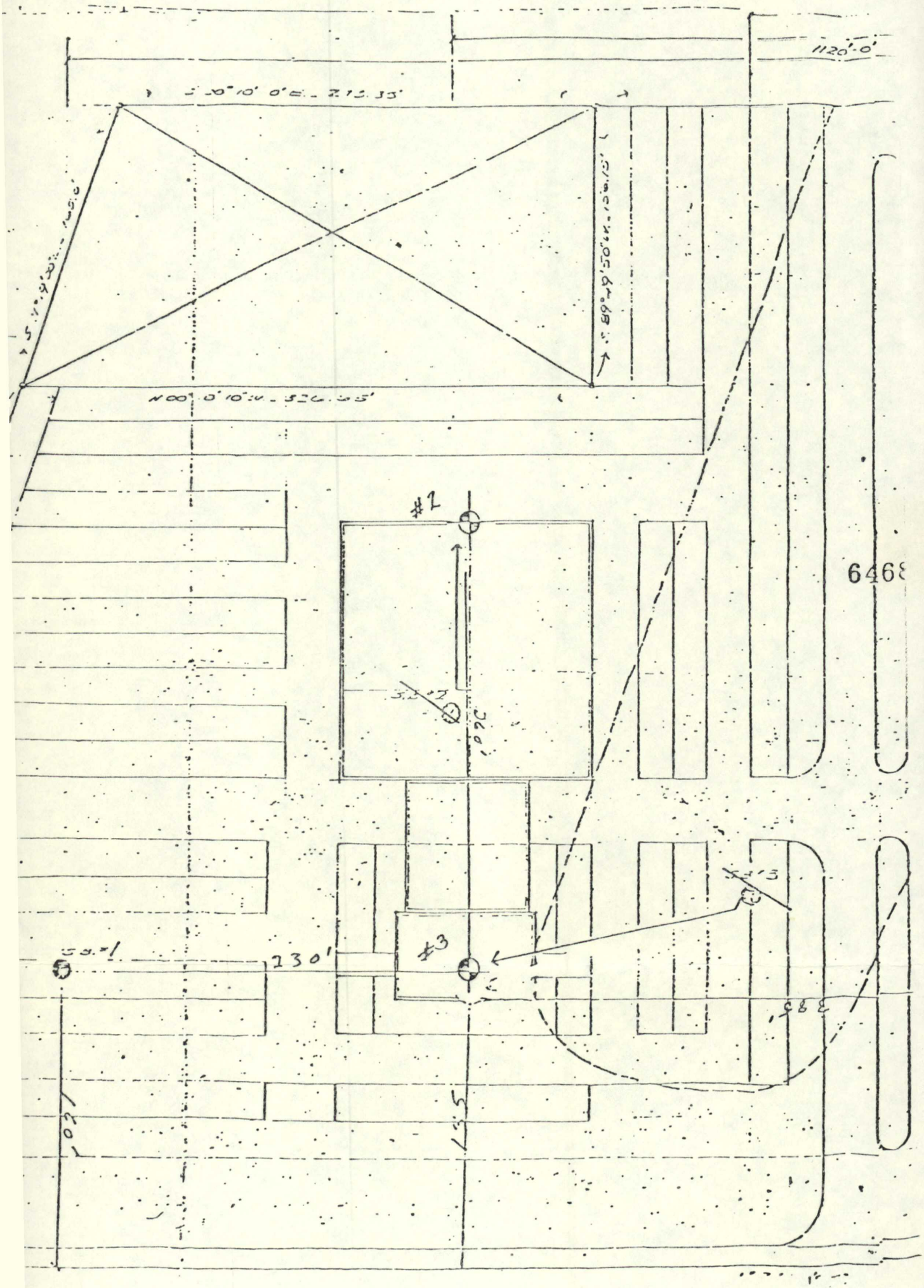
1120'-0"
#2
6468
#3
230'
135

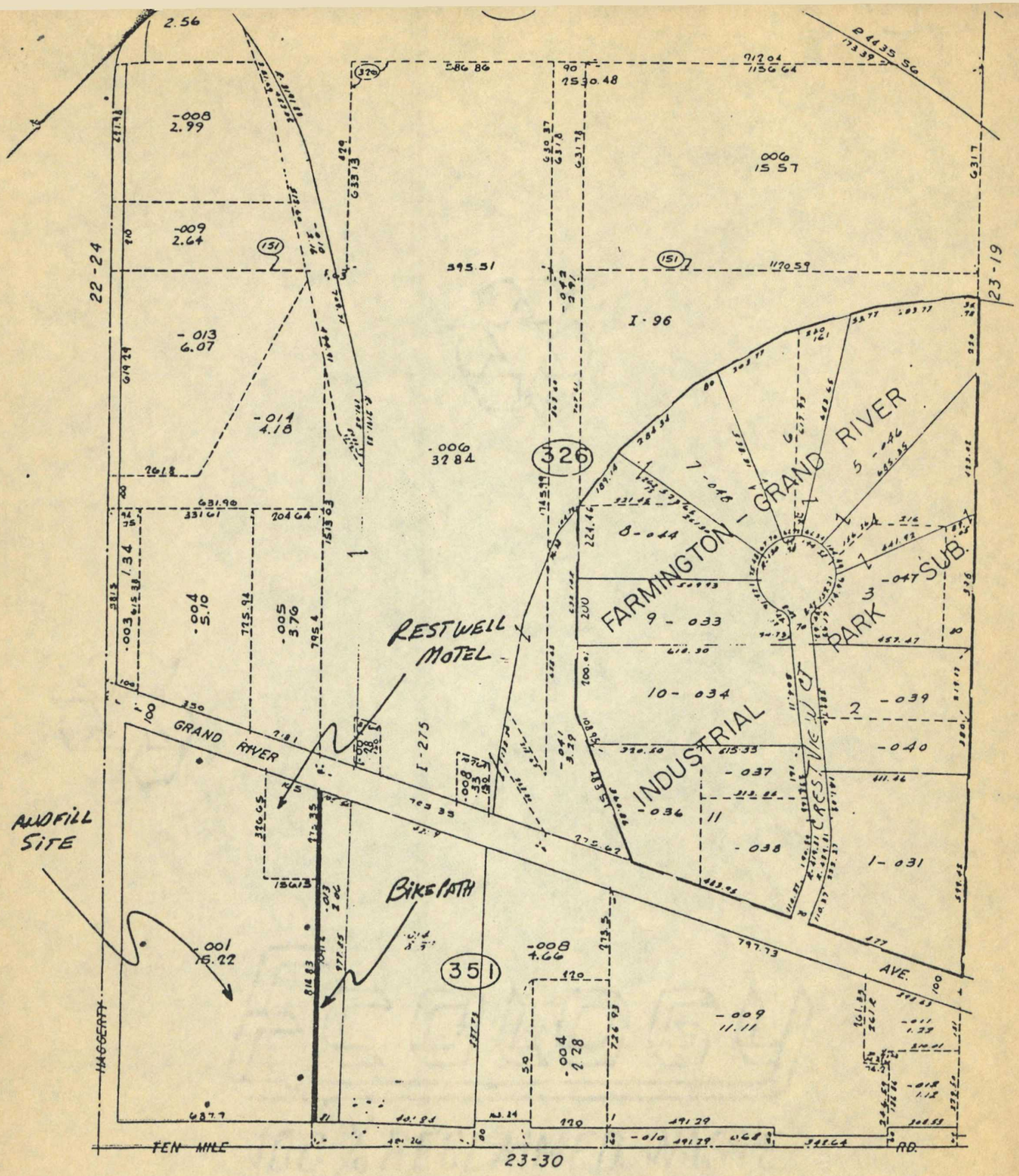

FARMINGTON TWP.

W.1/2 SEC. 19 T.1N. R.9E.

• = Proposed Monitor Well Location



City of Farmington Dump.

Walled Lake
Mud Lake
WALLED LAKE
NOVI
FARMINGTON HILLS
FARMINGTON
North Farmington
Northville
NORTHVILLE STATE HOSPITAL
LIVONIA
PLYMOUTH
Farmington Acres
Grand View Acres
Quakertown
GLEN EDEN CEMETERY
OAKLAND CO
WAYNE CO
T2N R8E
T2N R9E
T1N R8E
T1N R9E
T1S R8E
T1S R9E
0-1 mile 9
1-2 mile 38
2- mile 340