IL-0464-09
RS-8509-05

US EPA RECORDS CENTER REGION 5
494229

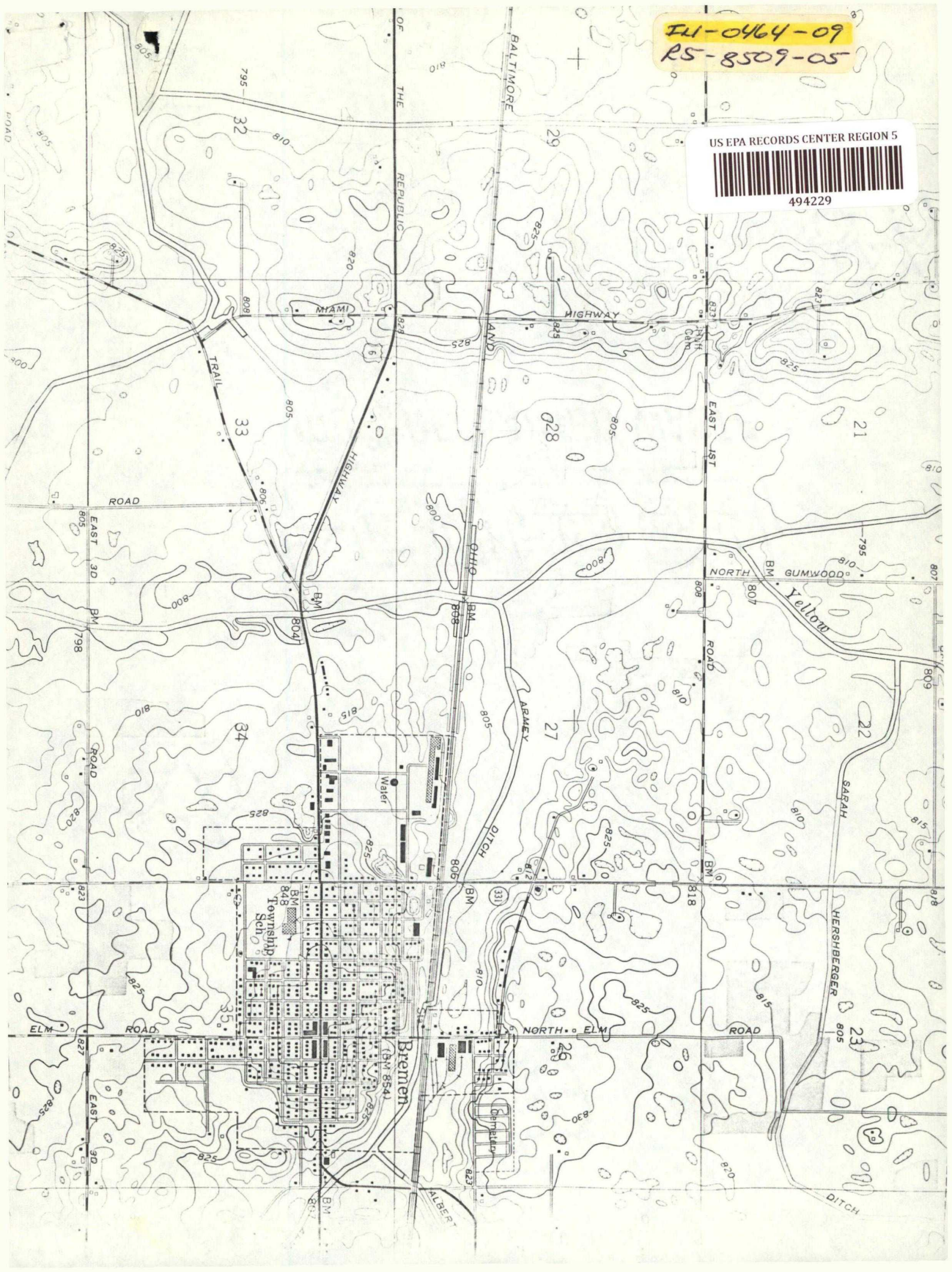

3B

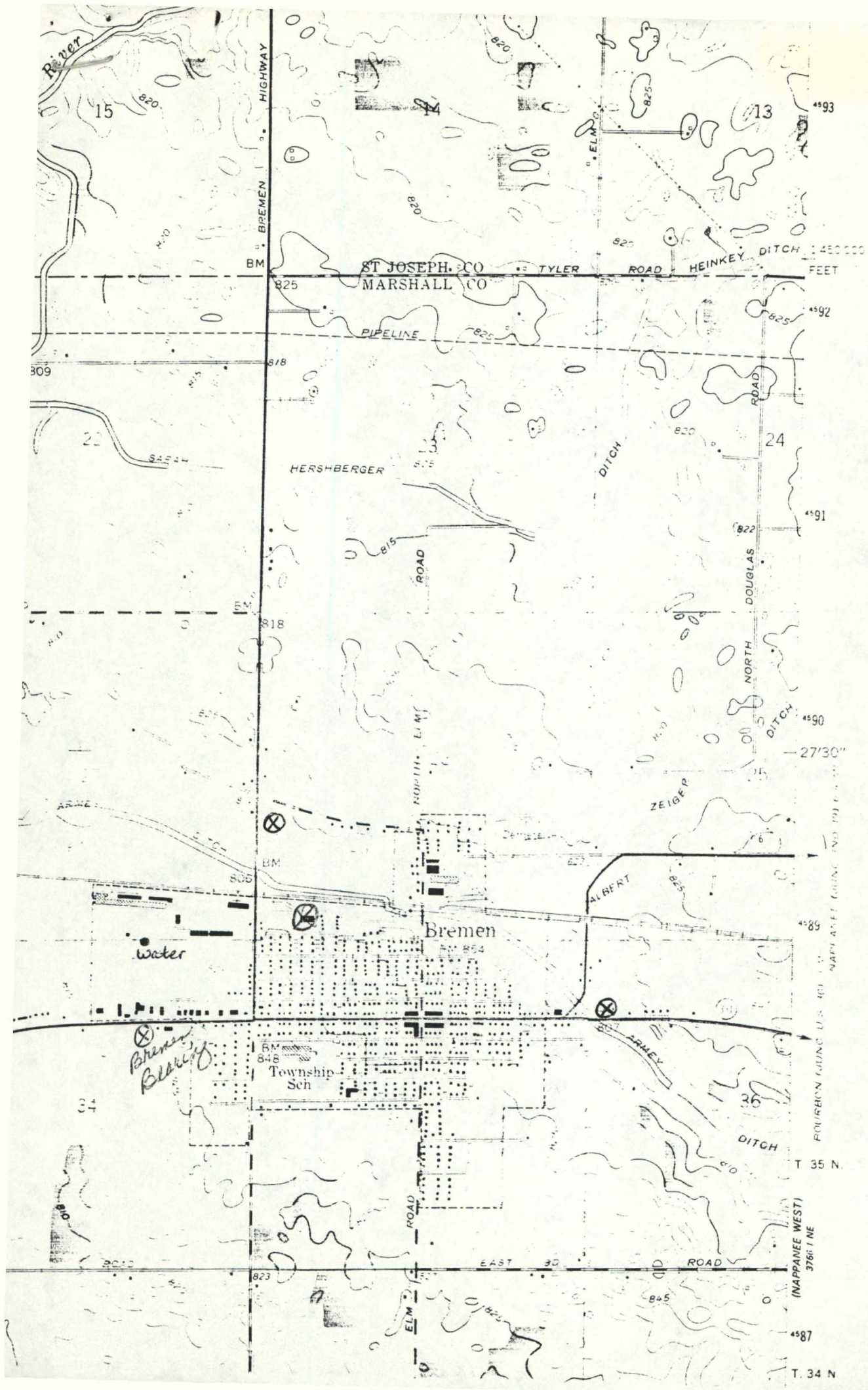

River
15
14
13
BREMEN HIGHWAY
ELM
ST JOSEPH CO
MARSHALL CO
TYLER ROAD
HEINKEY DITCH
FEET
PIPELINE
809
22
SARAH
HERSHBERGER
DITCH
ROAD
24
NORTH DOUGLAS
DITCH
ZEIGER
27'30"
ALBERT
Bremen
Water
Bremen Bearing
BM 848
Township Sch
34
36
ARMEY
DITCH
T 35 N.
ROAD
EAST 30 ROAD
ELM
(NAPPANEE WEST)
3766 I NE
T. 34 N

US Route 6

3B

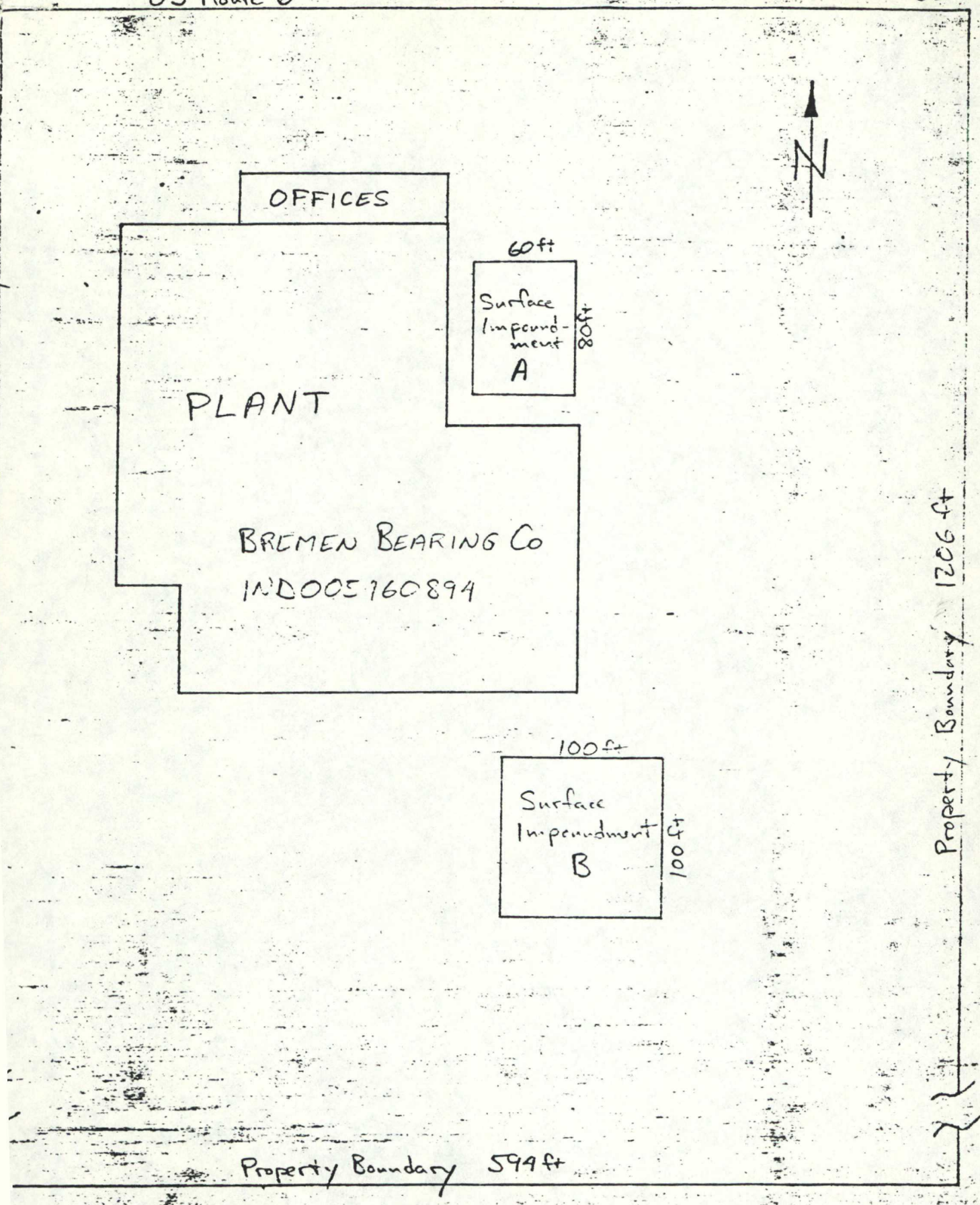

1 inch = 80 feet

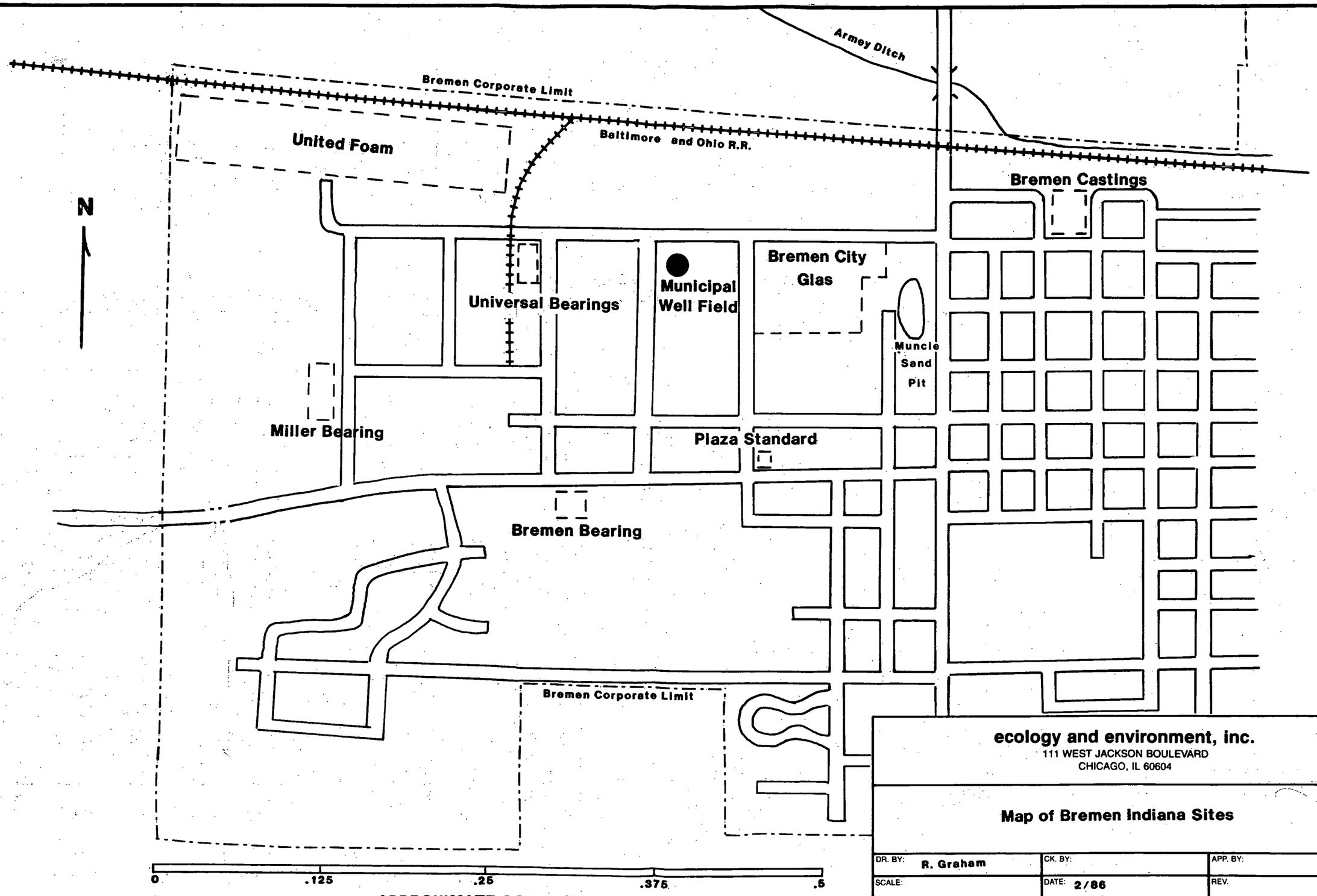

ecology and environment, inc.
111 WEST JACKSON BOULEVARD
CHICAGO, IL 60604

Map of Bremen Indiana Sites

DR. BY: R. Graham	CK. BY:	APP. BY:
SCALE:	DATE: 2/86	REV.
PROJECT NO.: Figure #1	SHEET OF SHEETS	

ecology and environment, inc.
REFERENCE
SITE NAME BREMEN CITY LF
SITE ID
USGS TOPOGRAPHIC MAPS:
NAME BREMEN
DATE 1958
REVISED 1977
NAME NAPPANEE W.
DATE 1958
REVISED 1981
NAME
DATE
REVISED
NAME
DATE
REVISED
SCALE
0
1/2
1 MILE
INDIANA
QUADRANGLE LOCATION
QUADRANGLE LOCATION
Bremen
(BM 854)
Water
Township
Cemetery
Airfield
Gaging Station
Riverside Ch
Ewald Cem
Township Sch
LAKE OF THE WOODS
GERMAN
Yellow River
BALTIMORE AND OHIO
GRAND ARMY OF THE REPUBLIC HIGHWAY
EAST 1ST ROAD
EAST 3D ROAD
EAST 3 A ROAD
EAST 3 B ROAD
EAST 4TH ROAD
EAST 5TH ROAD
EAST 6TH ROAD
EAST 6 A ROAD
EAST 6 B RD
EAST 2D
EAST 4 C ROAD
EAST 5 C ROAD
EAST 6 A ROAD
EAST 6 B RD
T35N
T34N
R3E
R4E
R2E
R3E