US EPA RECORDS CENTER REGION 5
493427

NORFOLK AND WESTERN RAILROA
VERTICAL TANKS (7)
CHICAGO AVENUE
ORE STOCKPILES
CLEARED AND GRADED AREA
FILL
NEW ROAD
FILL MOUND
FILL MOUND

INDIANA UNIVERSITY CALUMET CENTER
EAST CHICAGO CORP BDY
B & O
Tod Park
Roosevelt Sch
COLUMBUS DRIVE
NORTH
EAST CHICAGO
Valve Park
St Marys Sch
Harrison Sch
Par
City Hall
Library
PO
Columbus Sch
Washington High Sch
140TH
Sunnyside Park
Courthouse
Library
Franklin Sch
Washington Park
St Catherines Hospital
Block Jr High Sch
Block Field
Kilns
28
27
29
B & O CT
CHICAGO AVE
Riley Park
Trinity Sch
Gosch Sch
Immaculate Conception Sch
McKinley Sch
St Josephs Sch
St Stanislaus Sch
Fire Sta
EAST CHICAGO
Kosciusko Park
INDIANA HARBOR BELT
E J & E
I H B
Sewage Disposal
32
33
34
GRAND
EAST CHICAGO
Substa
TOLL ROAD
4 LANE
1.3 MI.
459000m.
UNITED
MENT O
OLOGICA
Playground
Buffington
BALTIMORE AND OHIO
JOLIET AND EASTERN
Conveyor
Radio Tower
Powerplant
Substation
Slag Dump
INDUSTRIAL HIGHWAY
CONRAIL
Clarke Junction
26
25
CALUMET
NORFOLK AND WESTERN
ELGIN JOLIET AND EASTERN
GARY
Slag Dump
Pine
US MIL RES
GARY MUNICIPAL AIRPORT
35
36
CALUMET RIVER
CHICAGO SOUTH SHORE AND SOUTH BEND
INDIANA EAST-WEST 4 LANE
CORP BDY
Gibson
GIBSON PL
KENWOOD
Lost Park
Harding Sch
Harding Park
165TH
Hessville
Radio Tower (WJOB)
167TH
Osborn
Library
St Marys Cem
St Johns Cem
St Michaels Cem
Jefferson Sch
Park
Woodmar
Purdue University (Calumet Center)
Porter Sch
Fire Sta
PO
Morton Sch
HAMMOND
Our Lady of Perpetual Help Sch
Lake County Farm
NORFOLK AND WESTERN
Hessville Park
Caldwell Sch
Park
Armory
NORTH
INDIANAPOLIS BLVD INTERCHANGE
KENNEDY AVE INTERCHANGE
Gavit Sch
TRI-STATE HIGHWAY 3 LANE
Orchard Drive Sch
Ivanhoe
Miller Sch
Phrommer Park
Morton High Sch
Library
INDIANA HARBOR BELT
Edison Sch
Brunswick Community Club
Brunswick Sch
Holy Rosary Sch
Fire Sta
West Side High Sch
Ivanhoe Sch
GARY
CALUMET
Sandpit
Trailer Park
Dulles Sch
EASTERN
Woodmar Country Club
CHESAPEAKE AND OHIO
Drive-in Theatre
LITTLE CALUMET
Water Tanks
DULUTH
Johnson Sch
GRAND BLVD
WICKER PARK
Gaging Sta
FRANKLIN AVE
Our Lady of Grace Sch
HIGHLAND
Town Hall
Main Sch
Library
Christian Sch
RIDGE
Lincoln Sch
Pettit Park
CADY MARSH DITCH
High Sch
De Vault Sch
CLINE AVE INTERCHANGE
Van Loon
BURR ST INTERCHANGE
St Anns Sch
Trailer Park
BLACK OAK
Fire Sta
RIVER
Radio Towers (WIND)
Golf Course
PIPELINE
BOUNDARY
JOLIET AND ELGIN
Orchard Park Sch
WICKER AVE
Drive-in Theater
Hope Cem
Quarry
Jr High Sch
St Marys Cem
Trailer Park
Ready Sch


SITE
1/4 MILE
1/2 MILE
1 MILE
2 MILE
3 MILE
4 MILE
WHITING
HAMMOND
EAST CHICAGO
GARY
Indiana Harbor
Buffington Harbor
Robertsdale
WOLF LAKE PARK
Lake George
Oil Reservoir
Slag Dump
Drive-In Theater
Trailer Park
INTERCHANGE NO
Hessville
Gilson
Black Oak
Highland
Hessville Park
Kennedy Ave Interchange
Indianapolis Blvd Interchange
Calumet Ave Interchange
Burr St Interchange
Gary Municipal Airport
Golf Course
Radio Towers (WIND)
Water Tanks
Woodmar Country Club
Botanic Gardens
Riverside
Little Calumet River
Calumet River
Grand Calumet River
Aqueducts
Substation
Clarke Junction
Buffington
Pipeline

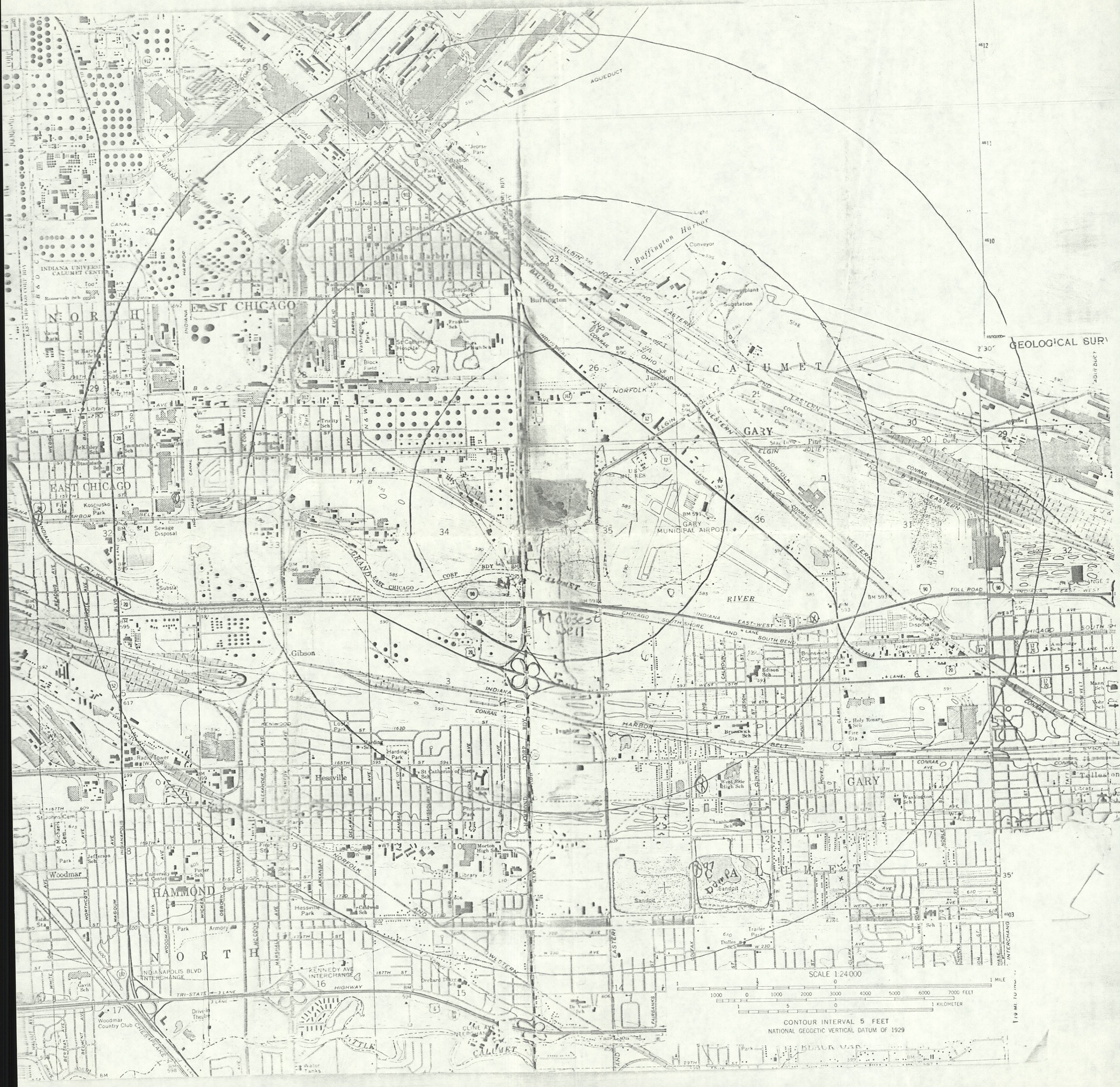

GEOLOGICAL SURV
EAST CHICAGO
NORTH
CALUMET
GARY
Buffington Harbor
Buffington
Indiana Harbor
INDIANA UNIVERSITY CALUMET CENTER
GARY MUNICIPAL AIRPORT
CALUMET RIVER
Gibson
Hessville
HAMMOND
Woodmar
Woodmar Country Club
INDIANAPOLIS BLVD INTERCHANGE
KENNEDY AVE INTERCHANGE
CLINE AVE INTERCHANGE
Sandpit
Dump
Brunswick Community Club
Holy Rosary Sch
Edison Sch
Washington Sch
Trailer Park
Dulles Sch
Sewage Disposal
Substation
Powerplant
Conveyor
Light
Jeorse Park
Filtration Plant
Field Sch
Lincoln Sch
Callahan Park
St Catherine Hospital
Block Field
Trinity Sch
Immaculate Conception Sch
Kosciusko Park
Fire Sta
Harding Park
Harding Sch
St Catherine of Siena Sch
Morton High Sch
Caldwell Sch
Hessville Park
Lake Country Cem
Porter Sch
Jefferson Sch
Gavit Sch
Drive-in Theatre
Water Tanks
Radio Tower (WJOB)
Lost Park
Pine
Slag Dump
Slag Lump
Slag Dump
Slag Dump
Slag Dump
Clarke Junction
Ohio
Norfolk
Elgin
Joliet
Eastern
Western
Indiana
Harbor
Belt
Conrail
Chicago
South Shore
South Bend
Toll Road
Indiana East-West
Tri-State
Highway
Chesapeake
Little
Calumet
Black Oak
Telleston
Library
Armory
Water Tanks
Sewage Disposal
Trailer Park
Brunswick Community Club
Holy Rosary Sch
Fire Sta
Edison Sch
West Side High Sch
Washington Sch
Armory
Dulles Sch
Trailer Park
Orchard Drive Sch
Lake Country Cem
Morton High Sch
Hessville Park
Caldwell Sch
Porter Sch
Jefferson Sch
Gavit Sch
Drive-in Theatre
Water Tanks
Radio Tower (WJOB)
Lost Park
Harding Park
Fire Sta
St Catherine of Siena Sch
Phrommer Park
Miller Sch
Sunnyside Park
Courthouse
Washington Park
Franklin Sch
Lincoln Sch
Callahan Park
Field Sch
Jeorse Park
Substation
Substa
Mark Town Park
Substa
Kosciusko Park
Fire Sta
Immaculate Conception Sch
Library
Trinity Sch
Block Field
Sewage Disposal
Substa
Gibson
Hessville
Woodmar
Purdue University (Calumet Center)
Our Lady of Perpetual Help Sch
Armory
Park
Lake Country Cem
Morton High Sch
Library
Sandpit
Dump
Trailer Park
Dulles Sch
Orchard Drive Sch
Water Tanks
Sewage Disposal
Trailer Park
Brunswick Community Club
Holy Rosary Sch
Fire Sta
Edison Sch
Brunswick Sch
Washington Sch
Armory
Mann Sch
Vohr Sch
Ambridge Sch
Tolleston
Library
Sewage Disposal
Substation
Powerplant
Conveyor
Light
Slag Dump
Slag Dump
Slag Dump
Slag Dump
Pine
Clarke Junction
Ohio
Norfolk
Elgin
Joliet
Eastern
Western
Indiana
Harbor
Belt
Conrail
Chicago
South Shore
South Bend
Toll Road
Indiana East-West
Tri-State
Highway
Chesapeake
Little
Calumet
Black Oak
Indiana Harbor
Buffington
Buffington Harbor
Aqueduct
Indiana University Calumet Center
Indiana Harbor
Gibson
Hessville
Woodmar
Woodmar Country Club
Indianapolis Blvd Interchange
Kennedy Ave Interchange
Cline Ave Interchange
Gary Municipal Airport
Closest well
SCALE 1:24 000
1 MILE
7000 FEET
1 KILOMETER
CONTOUR INTERVAL 5 FEET
NATIONAL GEODETIC VERTICAL DATUM OF 1929

CHESSIE
CHICAGO
IND. 312
IND. 912
CORP.
E.J.&E.
R.R.
40-145-5
40-145-21
40-145-20
40-150-11
301
302
351
400
35

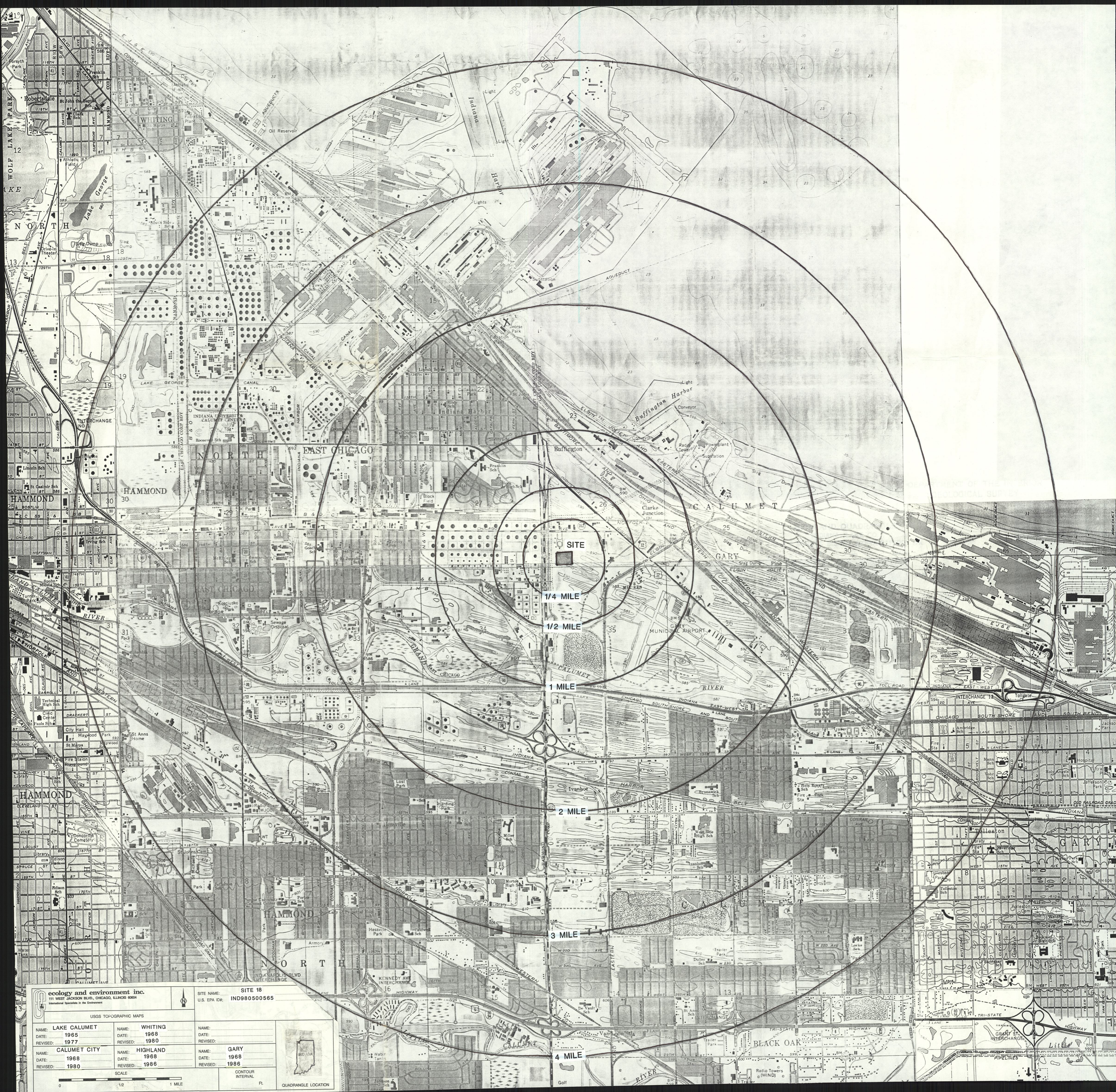

ecology and environment inc.
111 WEST JACKSON BLVD., CHICAGO, ILLINOIS 60604
International Specialists in the Environment

SITE NAME: SITE 18
U.S. EPA ID#: IND980500565

USGS TOPOGRAPHIC MAPS

NAME: LAKE CALUMET DATE: 1965 REVISED: 1977	NAME: WHITING DATE: 1968 REVISED: 1980	NAME: DATE: REVISED:
NAME: CALUMET CITY DATE: 1968 REVISED: 1980	NAME: HIGHLAND DATE: 1968 REVISED: 1986	NAME: GARY DATE: 1968 REVISED: 1986

SCALE
0 1/2 1 MILE

CONTOUR INTERVAL
Ft.

QUADRANGLE LOCATION



ecology and environment inc.
111 WEST JACKSON BLVD., CHICAGO, ILLINOIS 60604
International Specialists in the Environment

SITE NAME: SITE 18
U.S. EPA ID#: IND980500565

USGS TOPOGRAPHIC MAPS

NAME: LAKE CALUMET DATE: 1965 REVISED: 1977	NAME: WHITING DATE: 1968 REVISED: 1980	NAME: DATE: REVISED:
NAME: CALUMET CITY DATE: 1968 REVISED: 1980	NAME: HIGHLAND DATE: 1968 REVISED: 1986	NAME: GARY DATE: 1968 REVISED: 1986

SCALE
0 1/2 1 MILE

CONTOUR INTERVAL
Ft.

QUADRANGLE LOCATION