US EPA RECORDS CENTER REGION 5
486902

20 W.3

VOC's

Radio Tower
Tollgate
DU PAGE CO
COOK CO
675
CANTERBURY
High Ridge Sch
MANDEL
BURNS AVE
650
St Joseph High Sch
OXFORD
WESTCHES
Immaculate Heart of M Sch
Fairlawn Golf Club
4 LANE
CERMAK
AVE

Immanuel Sch
BOEGER
MAYFAIR
DOWNING
WINDSOR
24TH ST
Mary Jane K Sch
FLEET ST
Divine Providence S
Pit
30
29
1.9 & 2.0
7.2 & 6.5
7.2
1.6
6.1
1.8
8.4
120
13
1.7
WOLF
AVE
28TH ST
SUNNYSIDE
WESTCHESTER
AVE
30TH ST
DOWNING
TRI-STATE
31ST
4 LANE
ST

294
Golf Course
653
40
2.0
2.0
O Dichloroflurp methane (1.5?)
□ 1,1-DCEA (1.5)
◇ 1,1' Oxybis-ethane (1.5?)
Bemis Woods North
TOLLWAY
FOREST PRESERVE
SALT
CREEK
31
32
Gaging Station
Bemis Woods South
640
Our Lady
654
AVE
OGDEN
4 LANE

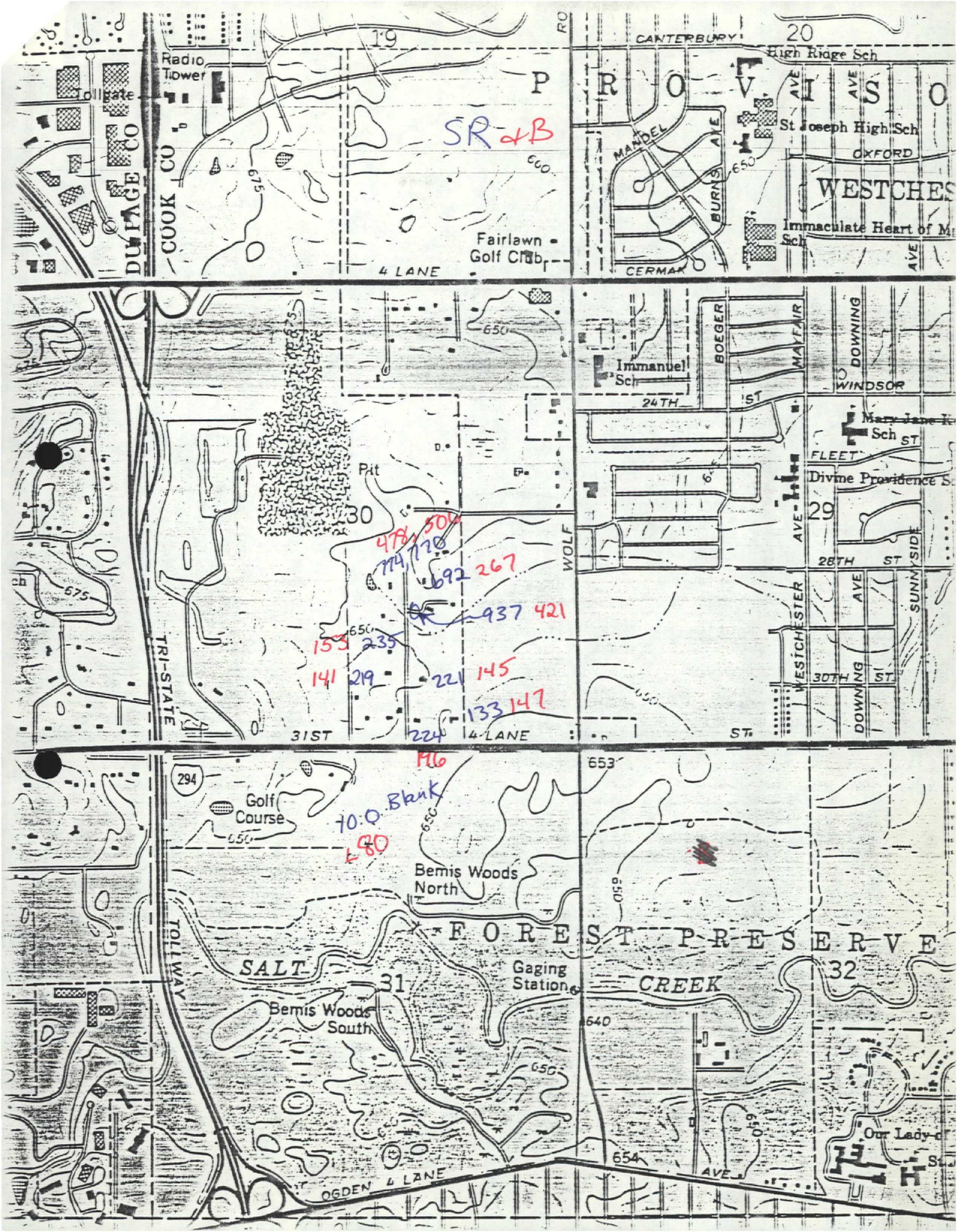

19
20
CANTERBURY
High Ridge Sch
Radio Tower
Tollgate
P R O V I S O
SR & B
St Joseph High Sch
OXFORD
MANDEL
BURNS AVE
WESTCHES
Immaculate Heart of M
Sch
DU PAGE CO
COOK CO
Fairlawn Golf Club
4 LANE
CERMAK
AVE
BOEGER
MAYFAIR
DOWNING
Immanuel Sch
WINDSOR
24TH ST
Mary Jane K
Sch
FLEET ST
Divine Providence S
Pit
30
29
478 506
774 770
692 267
937 421
153 235
141 219
221 145
133 147
224
196
WOLF
28TH ST
WESTCHESTER AVE
SUNNYSIDE
30TH ST
DOWNING
TRI-STATE
31ST
4 LANE
ST
294
Golf Course
10.0 Blank
680
653
Bemis Woods North
FOREST PRESERVE
TOLLWAY
SALT
31
Gaging Station
CREEK
32
Bemis Woods South
640
Our Lady of
654
OGDEN 4 LANE
AVE

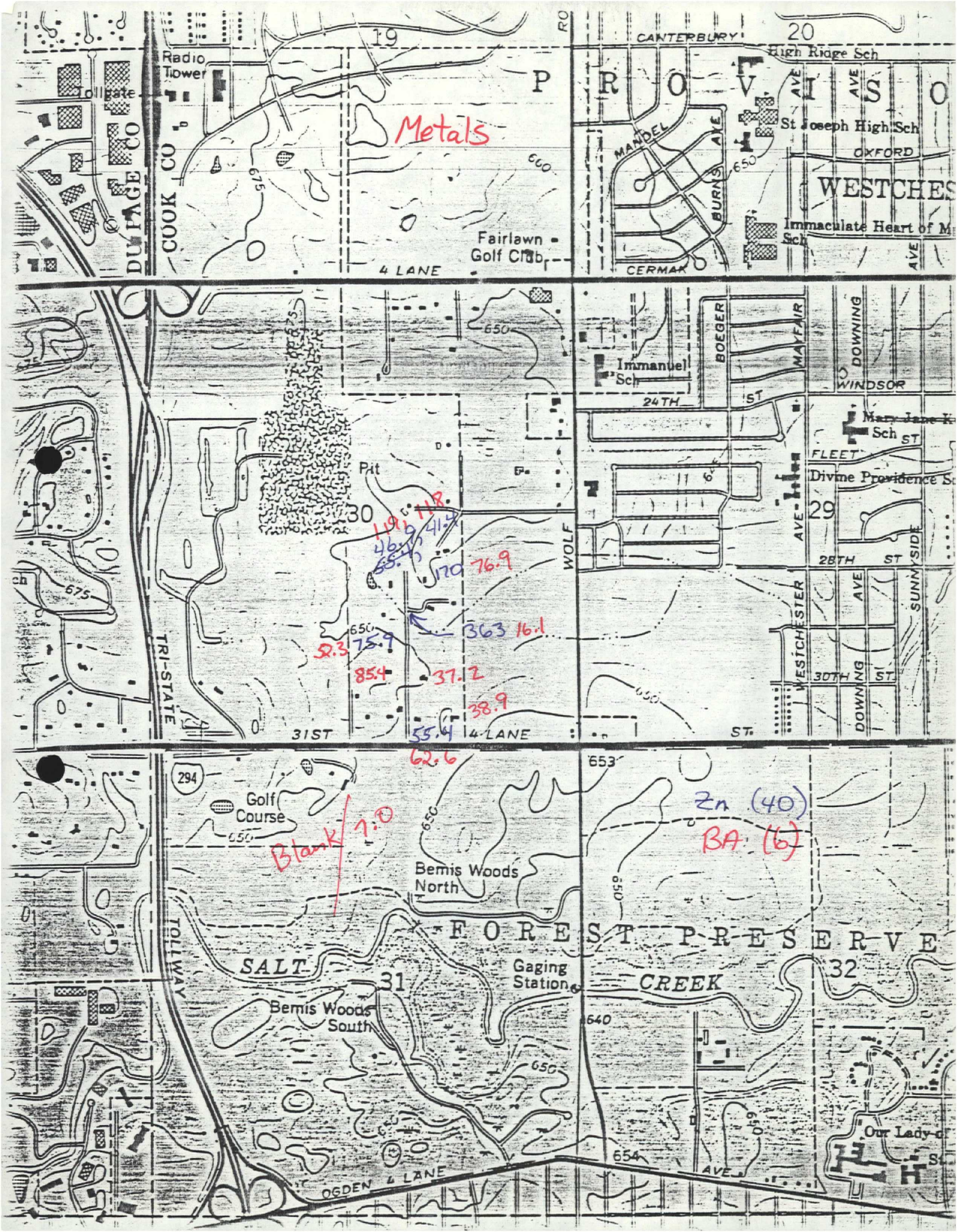
Radio Tower
Tollgate
DU PAGE CO
COOK CO
19
20
CANTERBURY
High Ridge Sch
P R O V I S O
Metals
St Joseph High Sch
OXFORD
MANDEL
BURNS AVE
WESTCHES
Immaculate Heart of M Sch
Fairlawn Golf Club
4 LANE
CERMAK
Immanuel Sch
BOEGER
MAYFAIR
DOWNING
WINDSOR
24TH ST
Mary Jane K Sch
FLEET ST
Divine Providence S
Pit
30
29
WOLF
28TH ST
SUNNYSIDE
WESTCHESTER AVE
30TH ST
DOWNING
TRI-STATE
31ST
4 LANE
294
Golf Course
Blank 1.0
Zn (40)
BA (6)
Bemis Woods North
FOREST PRESERVE
SALT
CREEK
31
32
Gaging Station
Bemis Woods South
TOLLWAY
OGDEN
4 LANE
AVE
Our Lady of

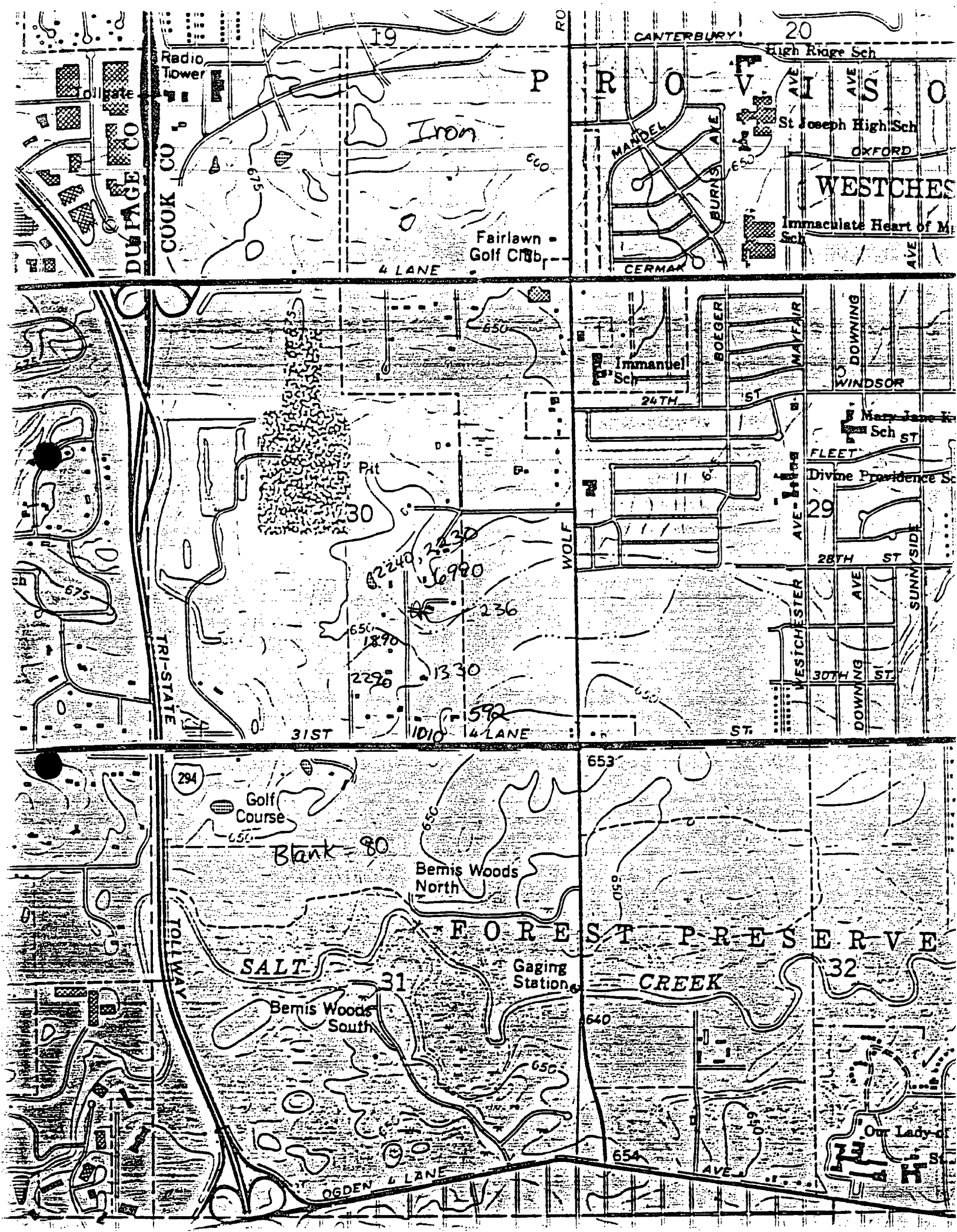
19
20
CANTERBURY
High Ridge Sch
Radio Tower
Tollgate
DUPAGE CO
COOK CO
Iron
Fairlawn Golf Club
4 LANE
MANDEL
BURNS
AVE
St Joseph High Sch
OXFORD
WESTCHES
Immaculate Heart of M
Sch
CERMAK
Immanuel Sch
BOEGER
MAYFAIR
DOWNING
WINDSOR
24TH ST
Mary Jane K
Sch
FLEET
Divine Providence Sc
29
28TH ST
SUNNYSIDE
WESTCHESTER
30TH ST
Pit
30
WOLF
TRI-STATE
31ST
4 LANE
294
Golf Course
Blank = 80
Bemis Woods North
FOREST PRESERVE
SALT
CREEK
31
32
Gaging Station
Bemis Woods South
TOLLWAY
OGDEN
4 LANE
Our Lady of

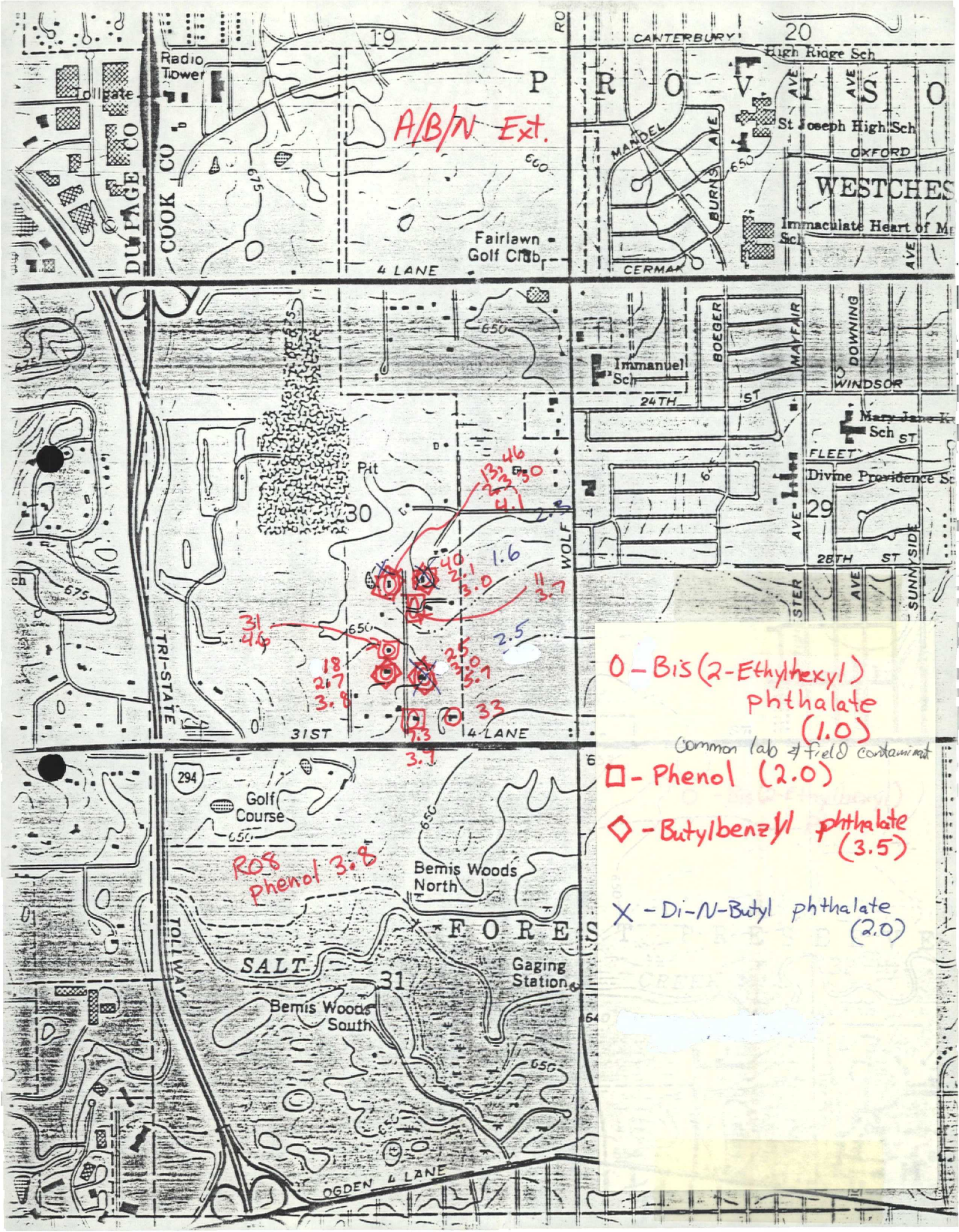
A/B/N Ext.
Radio Tower
Tollgate
DU PAGE CO
COOK CO
19
20
CANTERBURY
High Ridge Sch
P R O V I S O
St Joseph High Sch
OXFORD
WESTCHES
Immaculate Heart of M
Sch
MANDEL
BURNS AVE
CERMAK
Fairlawn Golf Club
4 LANE
Immanuel Sch
BOEGER
MAYFAIR
DOWNING
WINDSOR
24TH ST
Sch ST
FLEET
Divine Providence Sc
29
28TH ST
SUNNYSIDE
Pit
30
WOLF
TRI-STATE
31ST
4 LANE
294
Golf Course
ROS Phenol 3.8
Bemis Woods North
FORE
SALT
31
Gaging Station
Bemis Woods South
TOLLWAY
OGDEN
O - Bis (2-Ethylhexyl) phthalate (1.0)
Common lab & field contaminant
□ - Phenol (2.0)
◇ - Butylbenzyl phthalate (3.5)
X - Di-N-Butyl phthalate (2.0)

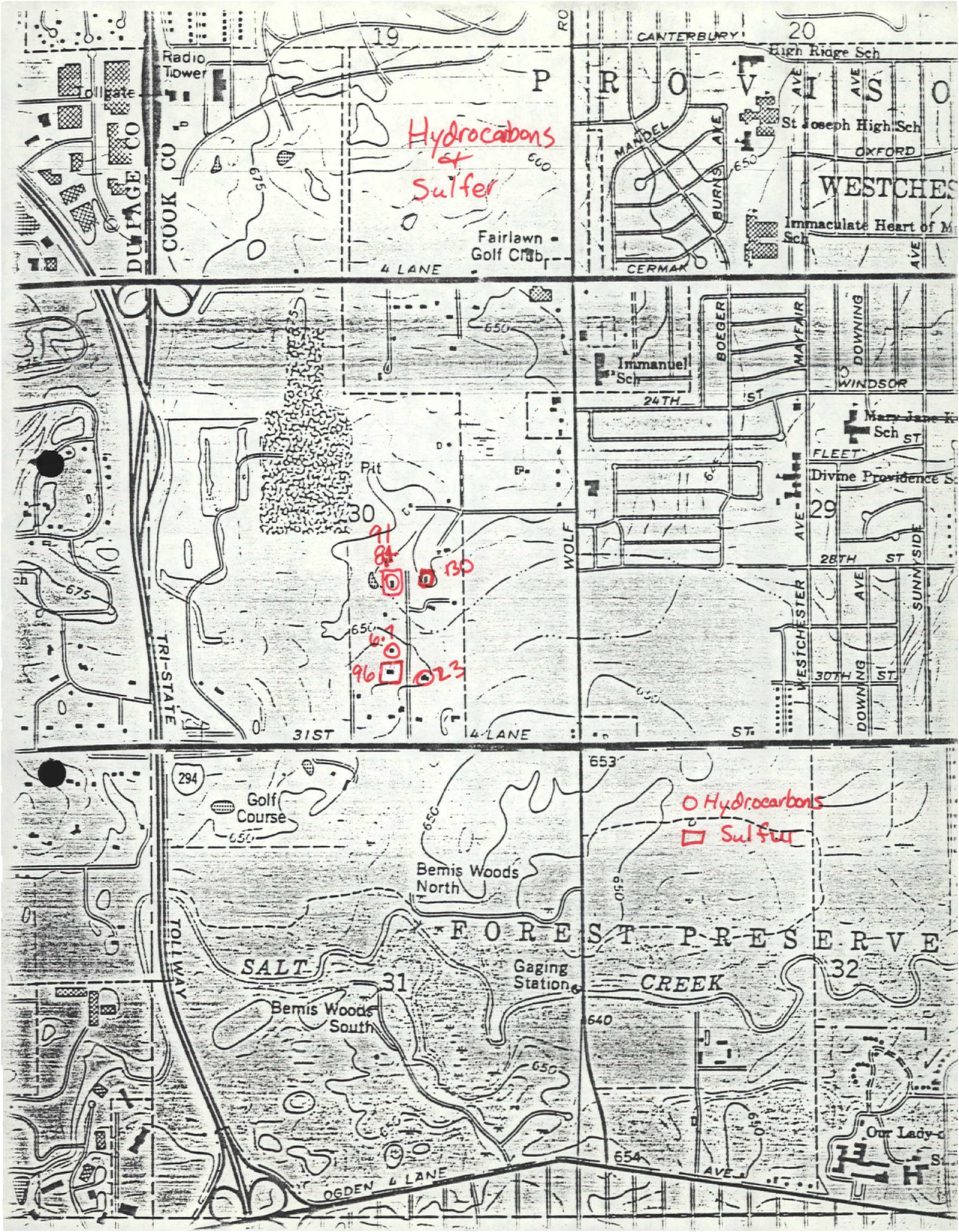

Hydrocarbons & Sulfer
Radio Tower
Tollgate
DUPAGE CO
COOK CO
19
20
CANTERBURY
High Ridge Sch
P R O V I S O
St Joseph High Sch
OXFORD
WESTCHES
MANDEL
BURNS AVE
Immaculate Heart of M Sch
Fairlawn Golf Club
4 LANE
CERMAK
Immanuel Sch
BOEGER
MAYFAIR
DOWNING
WINDSOR
24TH ST
Mary Jane K Sch
FLEET ST
Divine Providence S
Pit
30
29
91
84
130
6.7
96
23
WOLF
28TH ST
WESTCHESTER AVE
SUNNYSIDE
30TH ST
TRI-STATE
31ST
4 LANE
ST
294
Golf Course
653
Hydrocarbons
Sulfur
Bemis Woods North
FOREST PRESERVE
TOLLWAY
SALT
31
Gaging Station
CREEK
32
Bemis Woods South
640
Our Lady
654
OGDEN 4 LANE
AVE

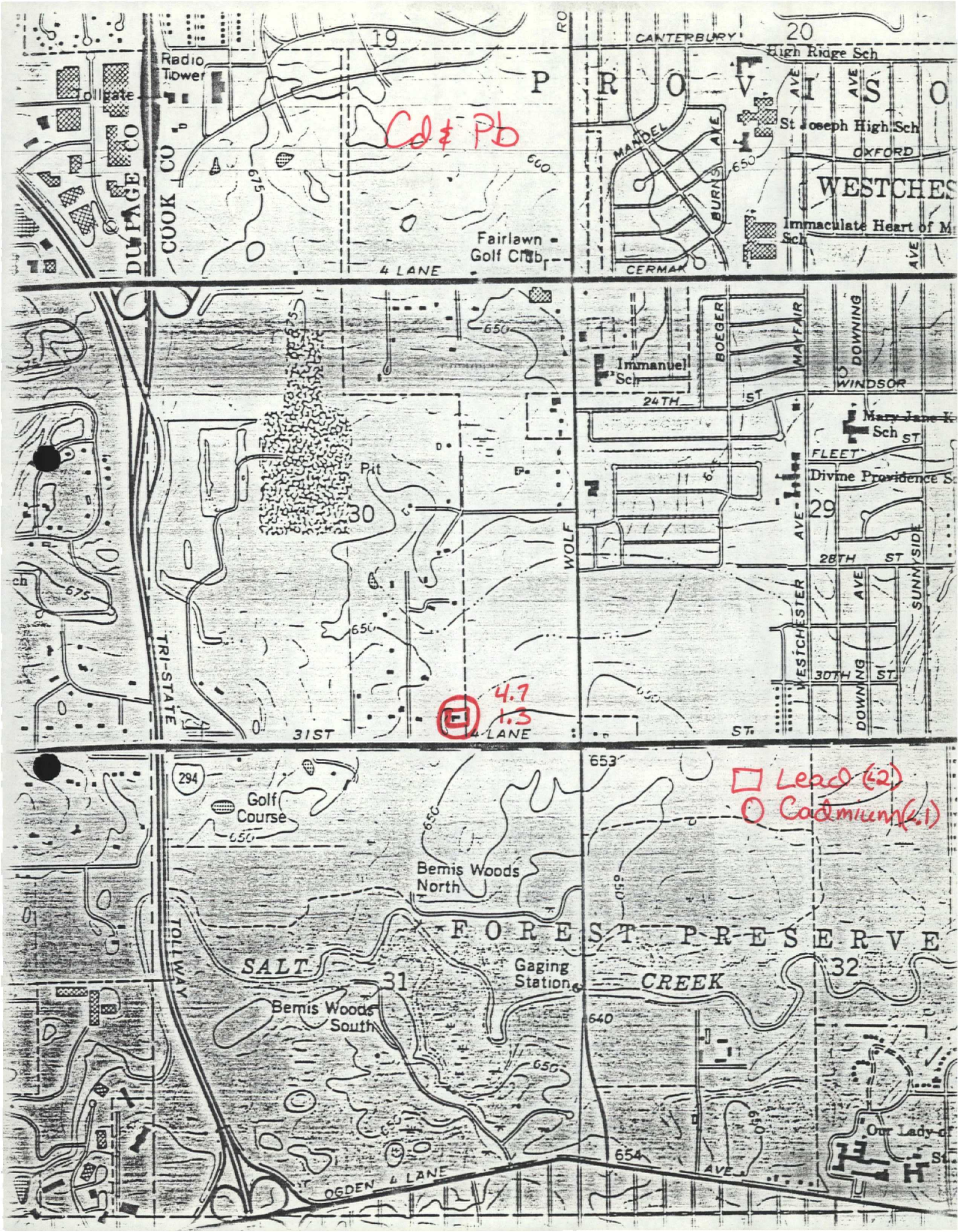
Radio Tower
Tollgate
DUPAGE CO
COOK CO
19
20
CANTERBURY
High Ridge Sch
P R O V I S O
Cd & Pb
MANDEL
BURNS AVE
St Joseph High Sch
OXFORD
WESTCHES
Immaculate Heart of M Sch
Fairlawn Golf Club
4 LANE
CERMAK
AVE
675
650
Immanuel Sch
BOEGER
MAYFAIR
DOWNING
WINDSOR
24TH ST
Mary Jane K Sch
FLEET ST
Divine Providence S
Pit
30
29
WOLF
AVE
28TH ST
SUNNYSIDE
WESTCHESTER
30TH ST
DOWNING
TRI-STATE
31ST
4 LANE
ST
4.7
1.3
294
Golf Course
653
Lead (42)
Cadmium (4.1)
Bemis Woods North
FOREST PRESERVE
SALT
CREEK
31
32
Gaging Station
Bemis Woods South
TOLLWAY
640
Our Lady of
654
OGDEN
4 LANE
AVE

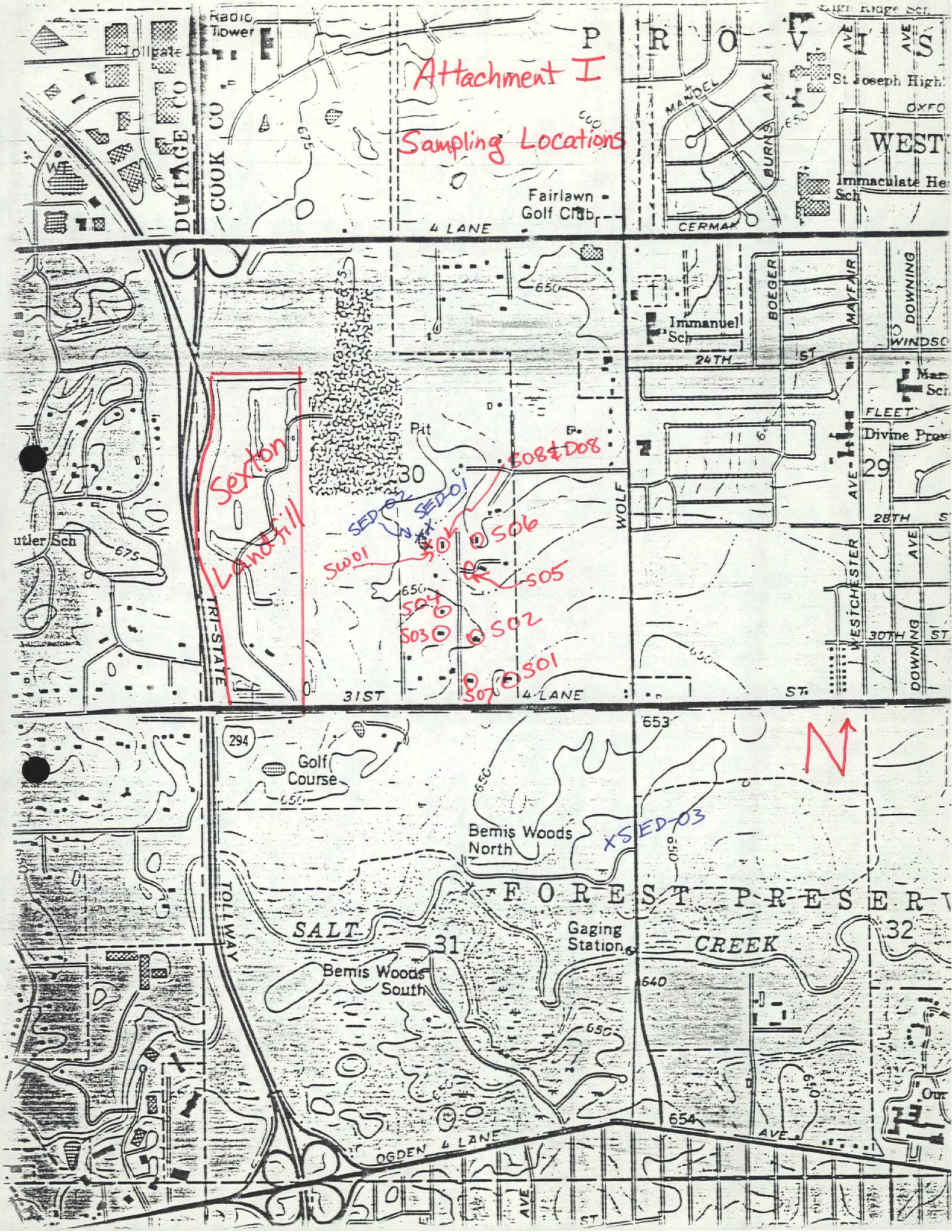
Attachment I
Sampling Locations
Radio Tower
Tollgate
DUPAGE CO
COOK CO
P R O V I S
St Joseph High
WEST
Immaculate He
Sch
MANDEL
BURNS AVE
Fairlawn Golf Club
4 LANE
CERMAK
Immanuel Sch
BOEGER
MAYFAIR
DOWNING
WINDSO
24TH ST
FLEET
Divine Prov
Pit
30
29
Sexton Landfill
S08 & D08
SED-02
SED-01
SW01
S06
S05
S04
S03
S02
S01
S07
WOLF
28TH ST
WESTCHESTER AVE
30TH ST
DOWNING
utler Sch
TRI-STATE
31ST
4 LANE
ST
294
Golf Course
653
N
Bemis Woods North
XSED-03
FOREST PRESER
SALT
31
Gaging Station
CREEK
32
TOLLWAY
Bemis Woods South
640
654
OGDEN 4 LANE
AVE
ST

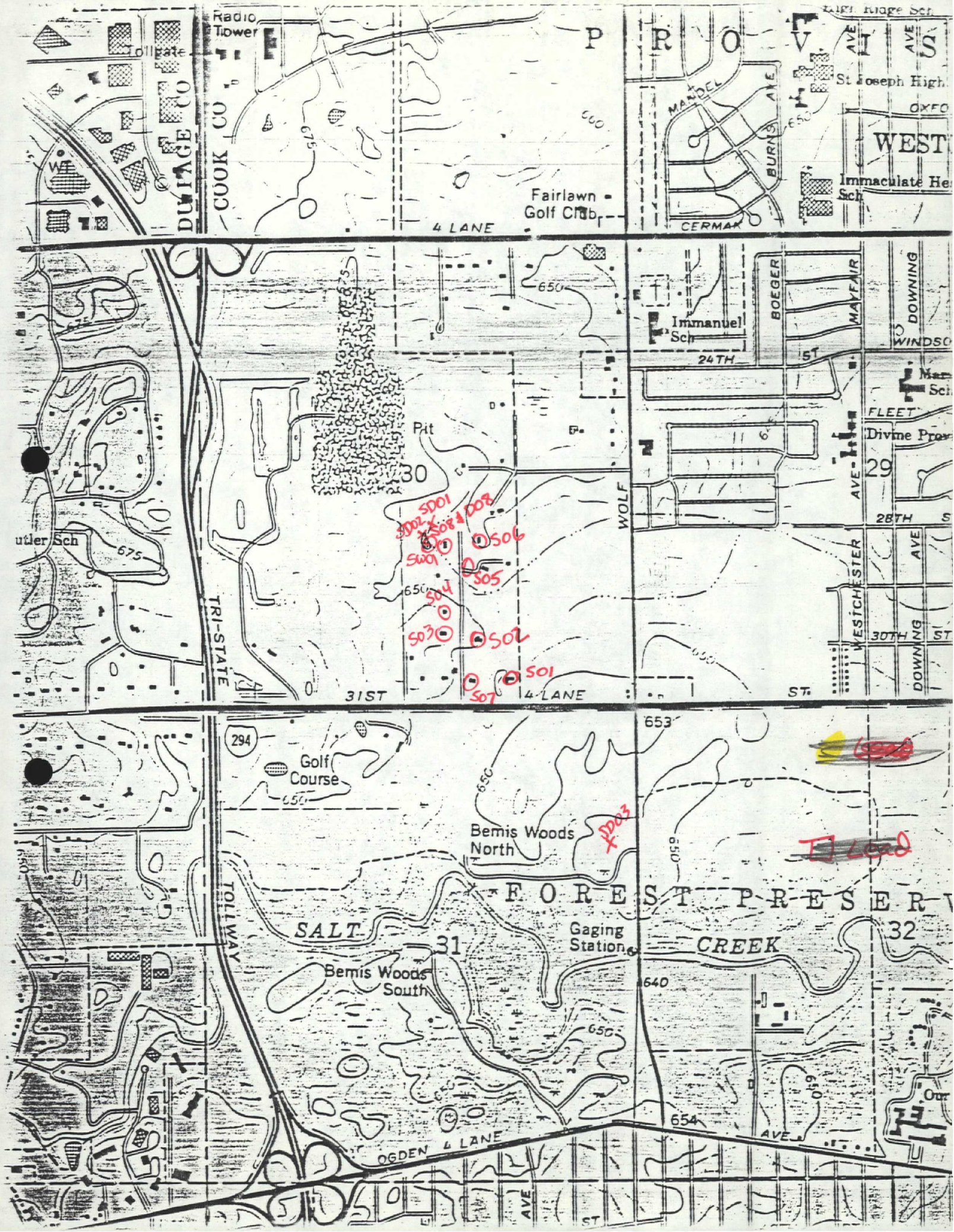

Radio Tower
Tollgate
DU PAGE CO
COOK CO
P R O V I S
St Joseph High
MANDEL
BURNS AVE
WEST
Immaculate He
Sch
Fairlawn Golf Club
4 LANE
CERMAK
Immanuel Sch
BOEGER
MAYFAIR
DOWNING
WINDSO
24TH ST
FLEET
Divine Prov
Pit
30
29
WOLF
28TH
utler Sch
SD01
SD02
SD08 & D08
SW01
S06
S05
S04
S03
S02
S01
S07
TRI-STATE
31ST
4 LANE
ST
WESTCHESTER
AVE
30TH ST
DOWNING
294
Golf Course
653
Bemis Woods North
SD03
Lead
FOREST PRESER
TOLLWAY
SALT
31
Gaging Station
CREEK
32
Bemis Woods South
640
654
OGDEN 4 LANE
AVE

Locations of U.S. EPA
Residential Well Sampling
taken on 11/5/87
Hindsdale
7.5 Minute Quadrangle
1/2 mile
N
Mausoleum
QUEEN OF HEAVEN
OAK RIDGE CEMETERY
GLEN OAK CEMETERY
DICKENS AVE
CANTERBURY
High Ridge Sch
St Joseph High Sch
OXFORD
WESTCHESTER
Immaculate Heart of Mary Sch
CERMAK
Golf Club
4 LANE
Tollgate
DU PAGE CO
COOK CO
Immanuel Sch
24TH ST
WINDSOR
Mary Jane Kenn Sch
FLEET
Divine Providence Sch
28TH ST
30TH ST
Pit
Sexton Landfill
S04
S03
S02
S06
Butler Sch
TRI-STATE
31ST
4 LANE
Golf Course
Approximate Location of S01
Bemis Woods North
FOREST PRESERVE
SALT CREEK
Gaging Station
Bemis Woods South
TOLLWAY
OGDEN 4 LANE
Our Lady of
40TH ST

W.3 11/5/87

Mausoleum
QUEEN OF HEAVEN
CEMETERY
OAK RIDGE
CEMETERY
GLEN OA
CEMETER
DICKENS AVE
AVE
HAAS
ROAD
CANTERBURY
High Ridge Sch
19
20
P R O V I S O
Radio
Tower
Tollgate
24
St Joseph High Sch
OXFORD
MANDEL
BURNS AVE
WESTCHESTE
Immaculate Heart of Mary
Sch
Fairlawn
Golf Club
CERMAK
4 LANE
DU PAGE CO
COOK CO
WT
BOEGER
MAYFAIR
DOWNING
HAWTHORNE
WINDSOR
Immanuel
Sch
24TH
ST
Mary Jane Kenne
Sch
FLEET
Divine Providence Sch
Pit
30
WOLF
28TH ST
SUNNYSIDE
WESTCHESTER
AVE
30TH ST
DOWNING
25
ROAD
Butler Sch
TRI-STATE
31ST
4 LANE
653
294
Golf
Course
YORK
Bemis Woods
North
FOREST PRESERVE
32
Gaging
Station
CREEK
SALT
31
Bemis Woods
South
36
TOLLWAY
640
Our Lady o
654
AVE
OGDEN 4 LANE
40TH ST
BEL

Mausoleum
QUEEN OF HEAVEN
CEMETERY
DICKENS AVE
OAK RIDGE
CEMETERY
GLEN OA
CEMETER
HAAS AVE
ROAD
CANTERBURY
High Ridge Sch
19
20
P R O V I S O
Radio Tower
Tollgate
24
St Joseph High Sch
MANDEL
BURNS AVE
OXFORD
WESTCHESTE
Immaculate Heart of Mary Sch
DU PAGE CO
COOK CO
Fairlawn Golf Club
CERMAK
4 LANE
BOEGER
MAYFAIR
DOWNING
HAWTHORNE
WINDSOR
Immanuel Sch
24TH ST
Mary Jane Kenn Sch
FLEET
Divine Providence Sch
29
Pit
30
WOLF
28TH ST
SUNNYSIDE
25
ROAD
Butler Sch
WESTCHESTER AVE
30TH ST
DOWNING
TRI-STATE
31ST
4 LANE
653
294
Brook
YORK
Golf Course
Bemis Woods North
FOREST PRESERVE
32
TOLLWAY
SALT
31
Gaging Station
CREEK
36
Bemis Woods South
640
Our Lady o
654
OGDEN 4 LANE
40TH ST

Mausoleum
QUEEN OF HEAVEN CEMETERY
OAK RIDGE CEMETERY
GLEN OA
CEMETER
DICKENS AVE
AVE
HAAS
ROAD
CANTERBURY
High Ridge Sch
19
20
P R O V I S O
St Joseph High Sch
OXFORD
WESTCHESTE
Immaculate Heart of Mary Sch
MANDEL
BURNS AVE
Radio Tower
Tollgate
24
DU PAGE CO
COOK CO
W.T.
Fairlawn Golf Club
CERMAK
4 LANE
661
650
675
635
Immanuel Sch
BOEGER
MAYFAIR
DOWNING
WINDSOR
HAWTHORNE
24TH ST
Mary Jane Kenn Sch
FLEET
Divine Providence Sch
29
Pit
30
WOLF
28TH ST
SUNNYSIDE
25
Butler Sch
WESTCHESTER
30TH ST
TRI-STATE
31ST
4 LANE
653
294
Brook
YORK
Golf Course
Bemis Woods North
FOREST PRESERVE
32
TOLLWAY
SALT
31
Gaging Station
CREEK
36
Bemis Woods South
640
Our Lady o
654
OGDEN 4 LANE
40TH ST
BELL

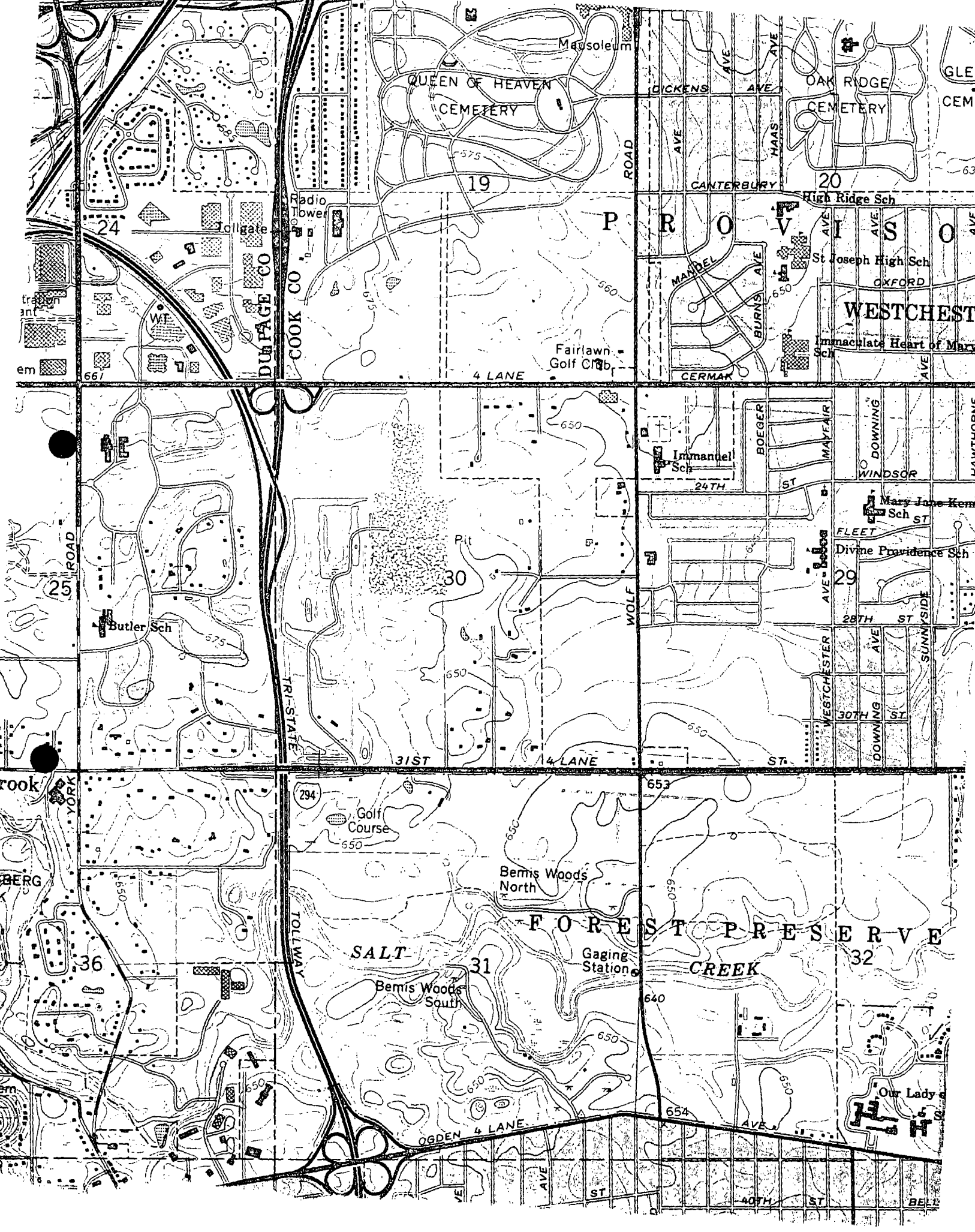
Mausoleum
QUEEN OF HEAVEN
CEMETERY
DICKENS AVE
OAK RIDGE
CEMETERY
ROAD
AVE
HAAS
19
20
CANTERBURY
High Ridge Sch
24
Tollgate
Radio Tower
P R O V I S O
St Joseph High Sch
MANDEL
BURNS
OXFORD
WESTCHEST
Immaculate Heart of Mary Sch
DU PAGE CO
COOK CO
Fairlawn Golf Club
4 LANE
CERMAK
Immanuel Sch
BOEGER
MAYFAIR
DOWNING
WINDSOR
24TH ST
Mary Jane Kem Sch
FLEET ST
Divine Providence Sch
Pit
30
29
25
ROAD
Butler Sch
WOLF
28TH ST
SUNNYSIDE
WESTCHESTER
30TH ST
TRI-STATE
31ST
4 LANE
294
Golf Course
Bemis Woods North
F O R E S T P R E S E R V E
TOLLWAY
SALT
CREEK
36
31
32
Gaging Station
Bemis Woods South
Our Lady
OGDEN 4 LANE
654
40TH ST

1986 W.3

OAK BROOK

Floyd Wilson Supt. of Public Works

Jim w/in Dept. of Public Works

IEPA tests Mun. wells

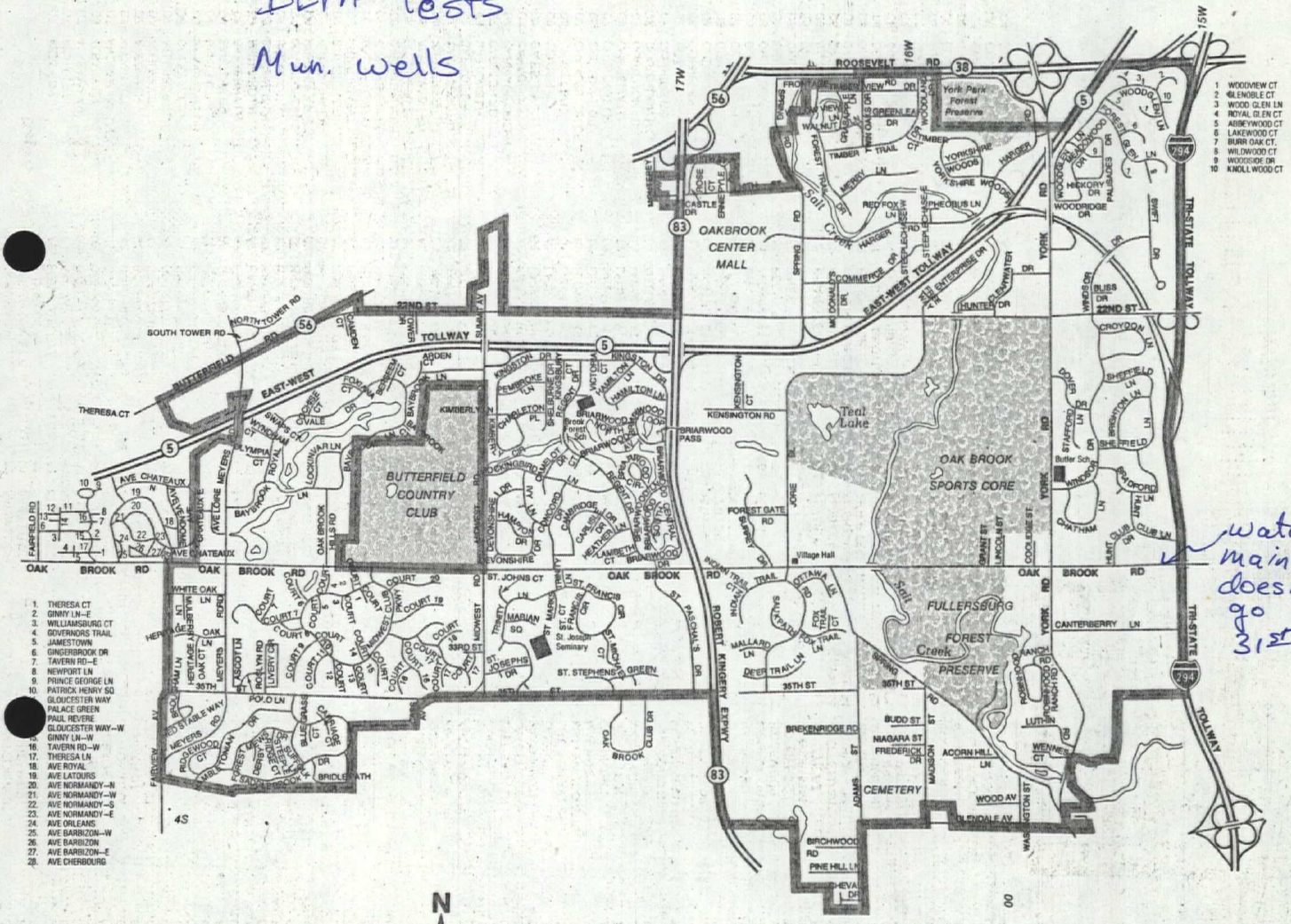

Postal ZIP Code Information

ZIP Code 60521

For additional ZIP Code information see ZIP Code pages or call 654-4045.

A B C D E F G H I

19967 © The Reuben H. Donnelley Corporation 1986 Hinsdale, Ill.—C